



PROVINCE OF THE EASTERN CAPE
IPHONDO LEMPUMA KOLONI
PROVINSIE OOS-KAAP

Provincial Gazette Igazethi Yephondo Provinsiale Koerant

Selling price: **R1,50**
Other countries: **R1,95**

Vol. 2

BISHO/
KING WILLIAM'S TOWN, 14 AUGUST
AUGUSTUS 1995

No. 87
(Extraordinary)

PROCLAMATIONS

PROCLAMATION

No. 21, 1995

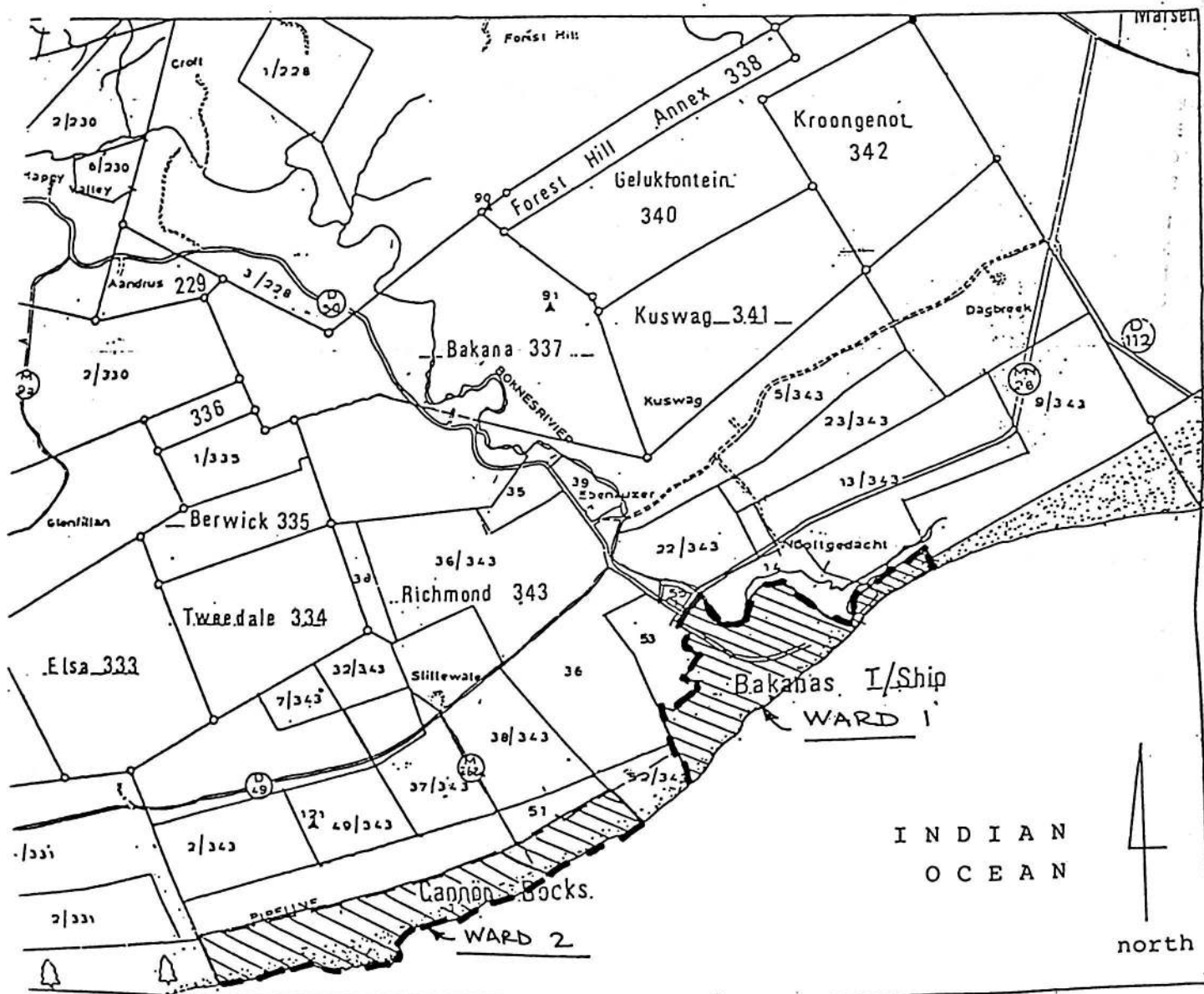
PROVINCE OF THE EASTERN CAPE
DEPARTMENT OF HOUSING AND LOCAL GOVERNMENT
DELIMITATION OF WARDS

By virtue of the powers vested in me by section 10, read with section 8 (2) of the Local Government Transition Act, 1993 (Act 209 of 1993), and with the concurrence of the Provincial Committee for Local Government for the Eastern Cape Province as required in terms of section 4 of the aforesaid Act, I hereby delimit the areas of jurisdiction of the Transitional Authorities into wards as described on the maps or point to point descriptions in Schedule 1.

Dated at Port Elizabeth this Eighteenth day of July 1995.

M. M. MAMASE,
Minister of Local Government and Housing and Competent Authority.

BOKNES - CANNON ROCKS
LOCAL COUNCIL



SCALE 1 : 50 000

13 July 1995

POINT TO POINT DESCRIPTION

LOCAL COUNCIL BLUE HORIZON BAY: WARDS

WARD No. 1.

Commencing at a point where Ocean View Drive meets with the Van Stadens Main Road No. 23 then in a Southerly direction along Ocean View Drive to Gousblom Street, then in a south-eastern direction to Delphinium Street, then in a Southerly direction to Asalia Street, then in a South/Westerly direction to the Southern corner of Erf 347, then in a Westerly direction to the cross road junction of Ocean View Drive, Beach Road and Hyacinth Road.

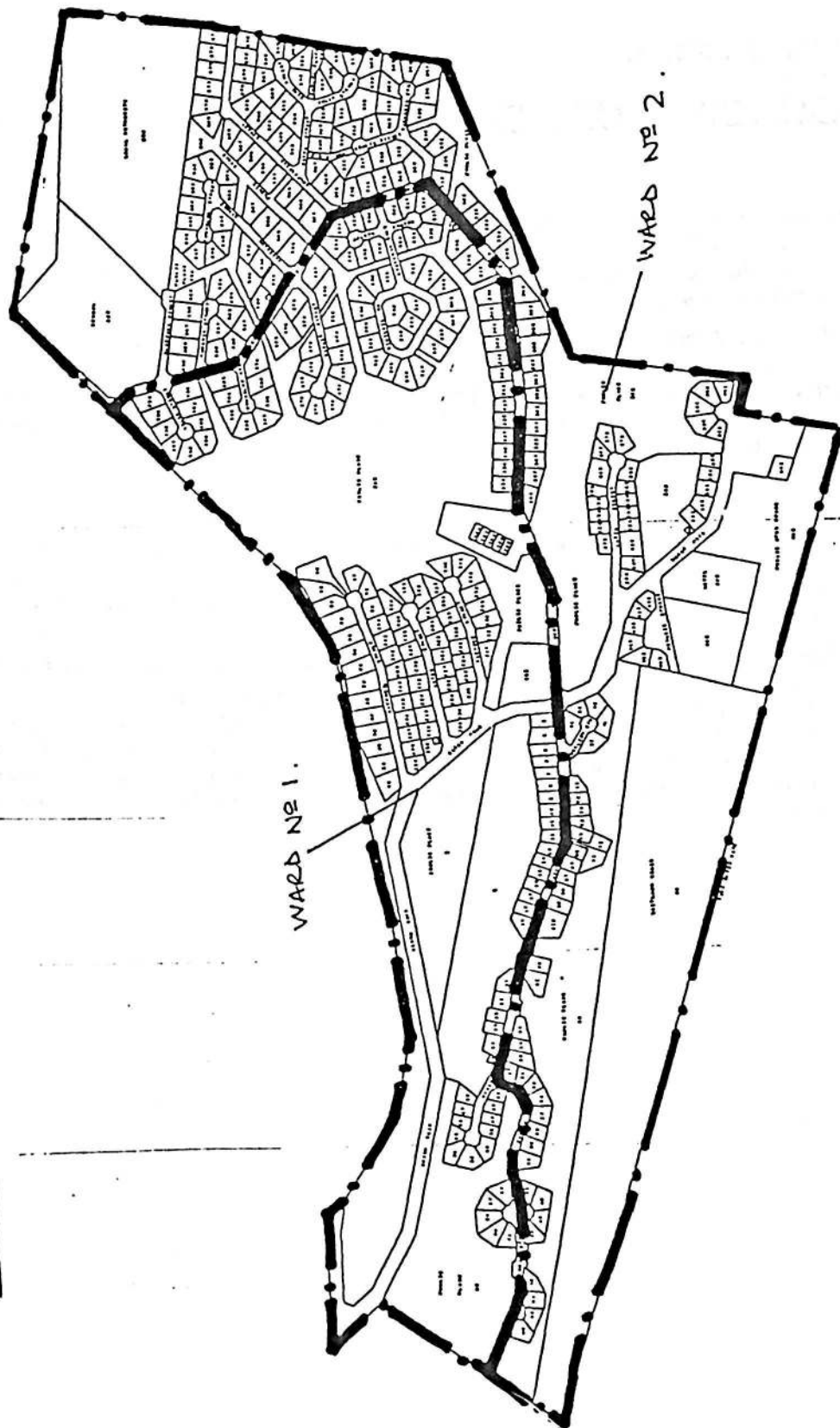
Continuing in a Westerly direction along Hyacinth Road to the North/West corner of Erf 57, then continuing in a Southerly direction along Mimosa Street to the North East corner of Erf 53, then in a Westerly direction to where it meets the Western Municipal Boundary then in a Northern direction to where it meets the Van Stadens Main Road No 23. Continue along Van Stadens Main Road No 23 in an Easterly, South-Easterly and North/Easterly direction to point of commencement.

WARD No. 2.

Commencing at a point where Ocean View Drive meets with the Van Stadens Main Road No. 23 then in a Southerly direction along Ocean View Drive to Gousblom Street, then in a South/Easterly direction to Delphinium Street, then in a Southerly direction to Gardenia Street, then in a South/Westerly direction to the Southern corner of Erf 347, then in a Westerly direction to the cross road junction of Ocean View Drive, Beach Road and Hyacinth Road.

Continuing in a Westerly direction along Hyacinth Road to the North/West corner of Erf 57, then continuing a Southerly direction along Mimosa Street to the North East Corner of Erf 53, then in a Westerly direction to where it meets the Western Municipal Boundary then in a Southerly direction till it meets the Southern Municipal Boundary, then in an Easterly direction along the Southern Municipal boundary to the South/East corner of the Municipal Boundary. Continuing North, North/Easterly and North along the Eastern Municipal Boundary to where it meets the North/East corner of Local Authority Erf No 224 then in a Westerly direction to where it meets the Van Stadens Main Road, then in a South/Westerly direction to the point of commencement.

BLUE HORIZON BAY LOCAL COUNCIL



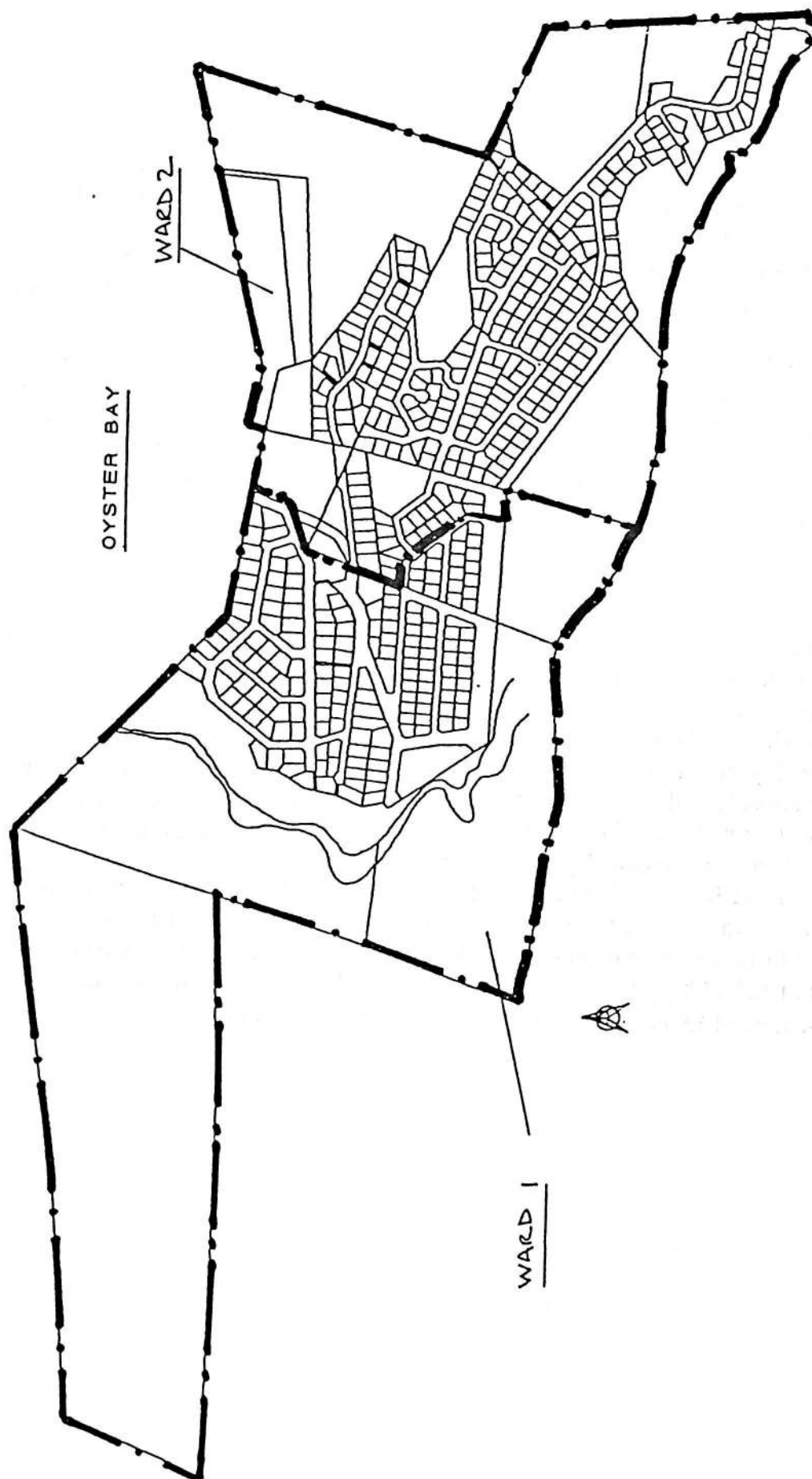
OYSTER BAY TOWNSHIP

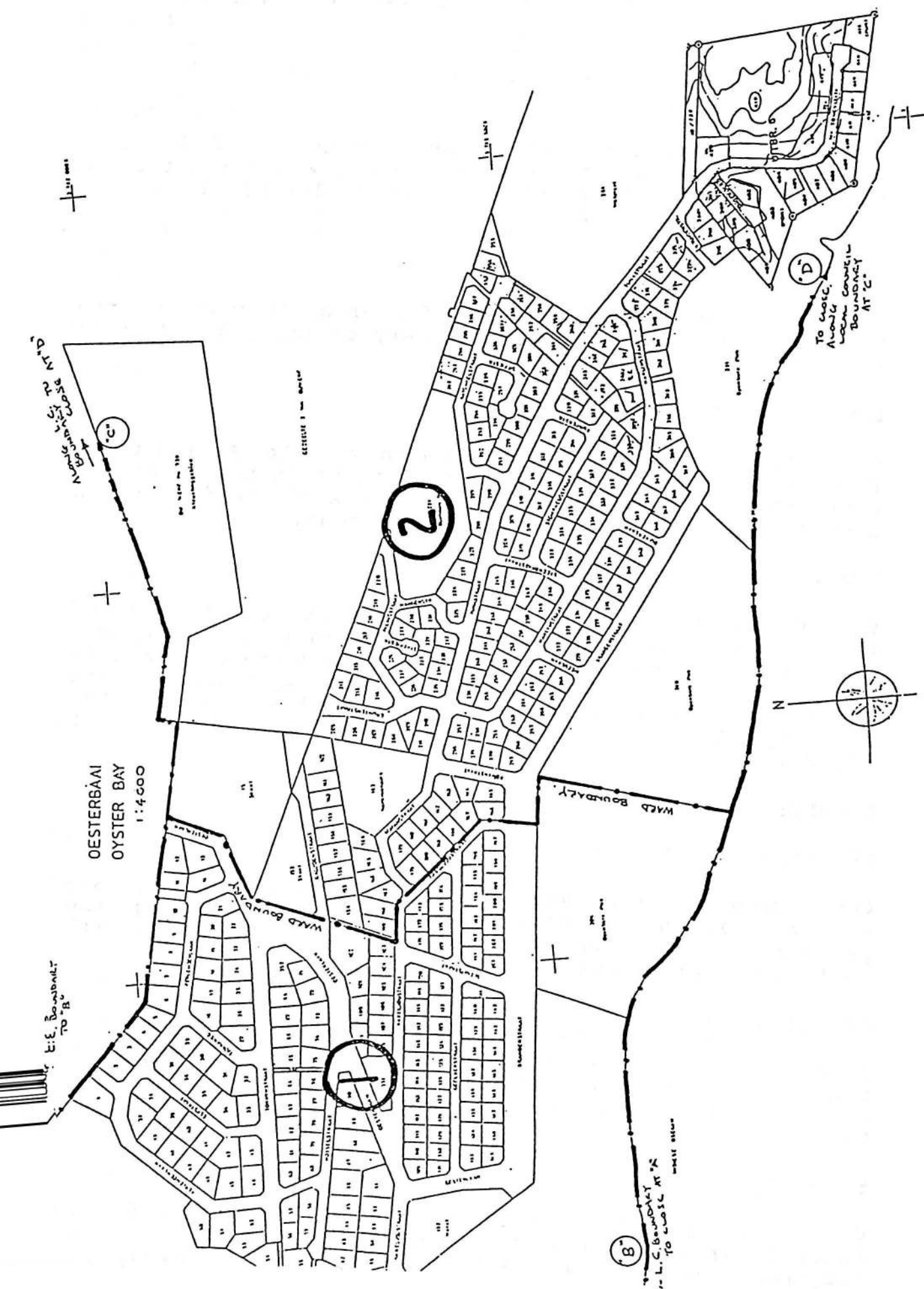
WARD 1

Commencing at the north-westernmost point of the Oyster Bay Local Council area of jurisdiction, then generally eastwards to the northernmost point of Erf 15 Oyster Bay, then southwards along the western boundaries of said Erf 15 and Erf 153 extending to the north-easternmost point of Erf 102 Oyster Bay, then southwards along the eastern boundaries of Erven 102 and 103 Oyster Bay to the south-easternmost point of Erf 103, then generally eastwards and then southwards along the northern boundary of Kabbeljou Street, extending across Brander Street to the northern boundary of Erf 204 (Open Space) Oyster Bay, then eastwards along the northern boundary of said Erf 204 to the northernmost point on the boundary between Erven 204 and 280 Oyster Bay, then southward along said boundary to the High Water Mark which coincides with the Local Council Boundary, then generally westwards and then northwards along the Local Council Boundary to the point of commencement.

WARD 2

Commencing at the northernmost point of Erf 15 Oyster Bay which coincides with a point on the Local Council Boundary, then eastwards and then southwards along the Local Council Boundary to the High Water Mark, then westwards along the High Water Mark to the southernmost point of the boundary between Erven 280 and 204 Oyster Bay, then northwards along said boundary to its northernmost point, then westwards along the northern boundary of Erf 204 to a point directly opposite the intersection of the northern boundary of Kabeljou Street and Brander Street, then across Brander Street and generally northwards and westwards along the northern boundary of Kabeljou Street to the south-easternmost point of Erf 103 Oyster Bay, then northwards along the eastern boundaries of Erven 103 and 102 Oyster Bay to the north-easternmost point of Erf 102 Oyster Bay, extending to the westernmost point of Erf 153 Oyster Bay, then generally northwards along the western boundaries of Erven 153 and 15 Oyster Bay to the point of commencement.





ADELAIDE TRANSITIONAL LOCAL COUNCIL**WARD 1:****SOUTHERN BOUNDARY:**

From the proclaimed eastern outer boundary of Adelaide along the Post Retief Road in a south western direction to the intersection of the Post Retief Road and Winterberg Drive.

NORTHERN BOUNDARY

North Eastern corner of the Research Station on the proclaimed northern outside boundary of Adelaide adjacent to the farm Olifant Drift no. 87.

EASTERN BOUNDARY

Commencing from the corner beacon of the Agricultural Research Station and the farm Olifant Drift no. 87 on the northern proclaimed outer boundary of Adelaide in a south Eastern direction to the Post Retief Road.

WESTERN BOUNDARY

Commencing from the intersection of Post Retief Road and Winterberg Drive in a northern direction along Winterberg Drive up to the boundary of the Research Station then in a north eastern direction along the boundary of the Research station up to the proclaimed northern outer boundary of Adelaide adjacent to the farm Olifant Drift No. 87.

WARD 2:**SOUTHERN BOUNDARY**

Commencing at the south western corner of Erf 513 Adelaide in a northern eastern direction along the proclaimed outer boundary of Adelaide to the north eastern corner of Erf 285 Adelaide.

NORTHERN BOUNDARY

Commencing at the north eastern corner of the Research Station on the proclaimed northern outer boundary of Adelaide in a north western direction up to the Koonap River.

EASTERN BOUNDARY

Commencing at the north eastern corner of Erf 288 Adelaide in a north western direction to the corner of Margaret Street in a south western direction along the

middle of Margaret Street to the corner of Margaret and Eirie Street then in a north western direction along the middle of Eirie Street to the corner of Eirie and Buitekant Streets then in a south western direction along the middle of Buitekant Street to the corner of Buitekant Street and Huddon Street then in a north western direction to the intersection of the Post Retief road and Winterberg Drive then in a northern direction along the middle of Winterberg Drive to the boundary of the Research station then along the boundary of the Research station in a north eastern direction to the proclaimed northern outer boundary of Adelaide adjacent to the farm Olifant Drift no. 87.

WESTERN BOUNDARY

Western proclaimed outer boundary of Adelaide to the south western corner of Erf 513, Adelaide.

WARD 3:

SOUTHERN BOUNDARY

Commencing at the Waterkloof River on the proclaimed southern outer boundary of Adelaide in a western direction to the Koonap River.

NORTHERN BOUNDARY

Commencing at the intersection of Winterberg Drive and the Post Retief Road along the Post Retief Road to the Waterkloof River.

EASTERN BOUNDARY

Commencing at the Post Retief Road along the Waterkloof River in a south direction to the proclaimed southern outer boundary of Adelaide adjacent to the farm Gales Head no. 112 Portion 2.

WESTERN BOUNDARY

Commencing at the southern proclaimed outer boundary of Adelaide along the Middle of the Koonap River to the north eastern corner of Erf 285 Adelaide then in a north western direction to the corner of Margaret Street then in a south western direction along the middle of Margaret Street to the corner of Eirie Street then in a north western direction to the corner of Eirie and Buitekant Streets along Eirie Street then in a south western direction along the middle of Buitekant Street to the corner of Buitekant and Huddon Streets then in a north western direction to the intersection of north western direction to the intersection of Post Retief Road and Winterberg Drive.

WARD 4:**SOUTHERN BOUNDARY**

Commencing at the Waterkloof River along the proclaimed southern outer boundary of Adelaide to the corner of the proclaimed southern and eastern outer boundaries of Adelaide adjacent to the farm Gates Head no. 112 Portion 4 and the farm Bakenskop no. 109 Portion 2.

NORTHERN BOUNDARY

Commencing at the proclaimed eastern boundary of Adelaide in a south western direction along the Post Retief Road up to the Waterkloof River.

EASTERN BOUNDARY

Commencing at the corner of the proclaimed southern outer boundary and proclaimed outer eastern boundary of Adelaide along the proclaimed eastern outer boundary to the Post Retief Road.

WESTERN BOUNDARY

Commencing at the Post Retief Road along the Waterkloof River a southern direction to the proclaimed southern outer boundary of Adelaide adjacent to the farm Gates Head no. 112 Portion 2.

JADEL

ALI WAL NORTH TRANSITIONAL LOCAL COUNCIL**WARD 1:**

Commencing at the eastern corner of erf 1498, thence in a northerly direction for 480 m to the Burgersdorp road, thence in a South south Westerly direction along the Burgersdorp road for 1020 m, thence in a South south Easterly direction for 520 m to the railway line, following the railway line in an Easterly direction for 690 m, thence in a Northerly direction for 280 m to Kruger crest, thence around the Eastern side of Kruger crest to erf 11498, the point of commencement.

WARD 2:

Commencing at Predikant Street at erf 2465, thence in a South south Westerly direction for 130 m to erf 2459, thence along the Railway line in a Westerly direction for 450 m to Ackerman Street, thence in a Southerly direction along Ackerman Street for 220 m to Kruger Crest, along the Easterly side of Kruger Crest to erf 211, thence in a Southerly direction for 270 m to the railway line, thence in an Easterly direction for 670 m along the Railway line, thence in a North Westerly direction for 200 m along Predikant Street, thence in a North north Westerly direction for 150 m along Predikant Street to erf 2465, the point of commencement.

WARD 3:

Commencing at erf 2099, along Somerset Street for 1060 m to Levy Street, thence along Levy Street for 460 m, thence along Durban Street in a northerly direction for 150 m, thence along Harriet Street for 140 m, thence along Cathcart Street for 50 m in a northerly direction, thence along Griffith Street for 360 m to erf 736, thence in a North north Easterly direction along erf 2605 for

100 m, thence in a North Westerly direction for 150 m, along erf 2605, thence in a Northerly direction for 250 m, to erf 764 thence in a South Westerly direction along Faure Street for 300 m, thence along Collins Street (in a Westerly direction) for 260 m, thence in a Northerly direction in Durban Street for 130 m, thence along Grey Street in a Westerly direction for 280 m, thence in a Southerly direction in Somerset Street for 70 m, thence in a Westerly direction along Young Street for 290 m, thence in a Northerly direction, along Murray Street for 370 m thence in a westerly direction for 50 m along Grey Street, then following the western boundaries of erven 184, 182, 1568, 127, 126, 1154 and 124, thence in a North north Easterly direction along Robinson road for 1000 meters, thence in a North north Westerly direction along Mitchell Street for 140 m, to the embankment, of the Orange River, thence in a South Westerly direction along the Orange River embankment for 700 m, thence in a Southerly direction for 220 m to erf 11 thence in a westerly direction for 50 meters along erf 11, thence in a southerly direction along erf 11, thence in a westerly direction for 50 m along erf 1527, thence in a southerly direction for 200 meters up to the Burgersdorp Road, thence in a South Westerly direction along the Burgersdorp Road for 250 m, thence in a southerly direction for 250 m to the railway line, thence following the railway line in a easterly direction for 600 meters up to Predikant Street and along Predikant Street in a South Easterly direction for 300 m up to the railway line, thence in a south westerly direction for 140 m along the railway line, thence in a south easterly direction for 150 meters up to erf 1719, thence in a southerly direction for 500 m up to erf 1756, thence in a Easterly direction for 200 m along erf 1756 thence in a northerly direction for 60 m along erf 1756 in a easterly direction up to erf 2088 and then in a easterly direction along erf 2899 for 300 m, the point of commencement.

WARD 4:

Commencing from erf 261 in a Easterly direction along Young Street for 300 meters, thence in a Northerly direction along Somerset Street for 380 meters up to Grey Street, thence in a Easterly direction along Grey Street for 280 meters up to Durban Street, thence in a Southerly direction along Durban Street for 130 meters up to Collins Street, thence in a Easterly direction along Collins Street for 260 meters up to Spyker Street thence in a Easterly direction up to Kraai River, thence in a Northerly direction along the Kraai River up to the Orange River, thence in a South Westerly direction along the Orange River up to Mitchell Street thence in a Southerly direction along Mitchell Street up to Robinson Road, thence along Robinson Road in a North Westerly direction for 100 meter, thence along the western boundaries, of erven 124, 1154, 126, 127, 1568, 182 and 184 up to Grey Street, thence in a Easterly direction along Grey Street for 50 meters up to Murray Street, thence in a Southerly direction along Murray Street for 380 meters up to erf 261, the point of commencement.

WARD 5:

Commencing from erf 396 on the Corner of Somerset- and Levy Street, along Somerset Street in a Southerly direction for 1050 meters, thence along the Jamestown road in a southerly direction for 1850 meters up to erf 1878, thence in a Easterly direction for 670 meters, thence in a North north Easterly direction for 950 meters up to the corner of erf 790, thence in a northerly direction for 1370 meters up to the corner of erf 790, thence in a northerly direction for 1370 meters up to erf 1184, thence in a North north Westerly direction for 480 meters up to erf 785, thence along the Eastern boundary of erf 786 for 130 meters up to Griffith Street, thence

in a Westerly direction along Grey Street up to Griffith Street, thence in a Westerly direction along Griffith Street up to Cathcart Street, thence in a Southerly direction up to Harriet Street, thence in a Westerly direction along Harriet Street up to Durban Street, thence in a Southerly direction along Durban Street up to Levy Street, thence in a North Westerly direction up to Somerset Street (Erf 396), the point of commencement.

WARD 6:

Commencing at erf 681 in a Easterly direction for 520 m, including Ak Section 67, thence in a northerly direction for 90 m to the railway line, following the railway line in a northerly direction to the Orange River embankment, thence in a westerly direction for 640 m to erf 324, thence in southerly direction for 285 m to erf 557, thence in a Easterly direction for 200 m to erf 487, thence in a Southerly direction for 160 m to erf 681, the point of commencement.

WARD 7:

Commencing at erf 3411 in a Easterly direction for 960 m to erf 1820, thence in a Southerly direction for 240 m to erf 1814, thence in a south easterly direction for 70 m, thence in a north easterly direction for 420 m, thence in a westerly direction for 330 m to erf 681, thence in a northerly direction for 160 m to erf 1483, thence in a westerly direction for 195 m to erf 557, thence in a northerly direction to the embankment of the Orange River, thence in a westerly direction for 805 m and thence in a southerly direction to erf 3411, the point of commencement.

WARD 8:

Commencing at erf 1846 (southern corner) thence in a Easterly direction for 120 m, thence in a northerly direction to the embankment of the Orange River, thence in a westerly direction for 790 m, thence in a south easterly direction for 600 m, thence in a North Easterly direction for 70 m to erf 3037, thence in a North Easterly direction, for 105 m to erf 2955, thence in Northerly direction for 40 m to erf 2916, thence in a North easterly direction for 90 m to erf 2921, thence in a South Easterly direction for 305 m to erf 2713, thence to a South south Easterly direction for 65 m to erf 1846, the point of commencement.

WARD 9:

Commencing at the south eastern corner of erf 1390 for 260 m in a northerly direction to erf 1792, thence in a westerly direction for 475 m to erf 1666, thence in a North north Westerly direction for 305 m to erf 2921, thence in a South south Westerly direction for 90 m to erf 2916, thence in a Southerly direction for 40 m to erf 2941, thence in a westerly direction for 105 m to erf 3036, thence in a South Westerly direction for 70 m, thence in a South south Easterly direction for 165 m to erf 2571, thence in a Easterly direction for 115 m to erf 2567, thence in a northerly direction for 85 m to erf 1419, thence in a North north Easterly direction for 140 m to erf 1429, thence in a South south Easterly direction for 35 m to erf 1430, thence in a North easterly direction for 150 m to erf 1388 and thence in a Easterly direction for 55 m to erf 1390, the point of commencement.

WARD 10:

Commencing from erf 3670 in a North Easterly direction for 310 m up to erf 3647, thence in a North north Easterly direction for 495 m up to erf 3704, thence in a South south Easterly direction for 30 m, thence in a North north Easterly direction for 320 m, thence in a North north Westerly direction for 70 meters, up to erf 1814, thence in a northerly direction for 240 m up to erf 1820, thence in a Westerly direction for 60 m to erf 1484, thence in a Southerly direction for 260 m to erf 161, thence in a westerly direction for 55 m, thence in a South south Westerly direction for 150 m to erf 1429, thence in a North north Westerly direction for 30 m to erf 1431, thence in a South south Westerly direction for 140 m to erf 1419, thence in a westerly direction for 75 m to erf 2589, thence in a westerly direction for 115 m to erf 2583, thence in a South south Westerly direction for 165 m, thence in South south Easterly direction for 280 m, thence in a Easterly direction for 280 m to erf 3670, the point of commencement.

YODEWARD

BARKLY EAST TRANSITIONAL LOCAL AUTHORITY**WARD 1:**

Commencing at erf 143, thence in a south easterly direction to the north eastern corner of erf 1021 (cemetry). Thereafter in a south westernly direction along the north western boundary of the cemetry to where it meets with Botha Street. Thence in a western direction to the south western corner of 1020. Thereafter in a northen direction along an unnamed street to the north werstern corner of erf 1003. Thence in a eastern direction to erf 412 thereafter in a northern direction to erf 427. Thence in a western direction to erf 433. Thereafter in a northern direction to erf 436. Thence in a north eastern direction along unnamed street to the point of commencement.

WARD 2:

Commencing from the northern corner of erf 703 (cemetry) in a southern direction up to erf 192. Thence in a western direction to erf 187. Thereafter in a south western direction to erf 174. Thence in a general south eastern direction to erf 144. Thence in a western direction to erf 145. Thereafter in a south western direction along unnamed street to erf 282. Then in a southern direction to erf 467. Thence in a eastern direction along the boundary of erf 437. Thereafter in a south eastern direction along an unnamed street to erf 446. Thence in a western direction to erf 450. Thereafter in a southern direction to erf 5. Thence in s south western direction to erf 53. Thereafter in a northern direction to erf 54. Thence in a northern direction to erf 69. Thence in a northern direction to erf 1. Thence in a north eastern direction to the point of commencement (erf 703).

BEDFORD TRANSITIONAL LOCAL AUTHORITY

WARD 1:

EASTERN BOUNDARY

Commencing at the corners of Rose Avenue and Bell Street apposite the South Eastern corner of Plot 953 Bedford in a North Eastern direction along the middle of Bell Street to the corner of Bell Street and Hope Street.

NORTHERN BOUNDARY

Commencing at the corners of Bell Street and Hope Street in a Northern Western direction along the middle of Hope Street to the South Western corner of Plot 1211 Bedford.

WESTERN BOUNDARY

Commencing at the South Western Corner of Plot 1211 Bedford in a South Western direction to the South Western corner of Plot 1187 Bedford, including Plot 1166 Bedford. Then from the South Eastern corner of Plot 1187 Bedford along the middle of Field Street in a South Western Direction to the corner of Borton Street.

SOUTHERN BOUNDARY

Commencing at the corners of Field- and Borton Streets in a South Eastern direction along the middle of Borton Street to the corner of Hudson Street. Then in an Eastern direction along the middle of Hudson Street to the corner of Violet Street. Then in a South Eastern direction along the middle of Violet Street to the corner of Blackman Street. Then in a South Western direction along the middle of Blackman Street to the corner of Rose Avenue. Then in a South Eastern direction along the middle of Rose Avenue to the corner of Bell Street.

WARD 2:**NORTHERN BOUNDARY**

Commencing at the corners of Bell Street and Rose Avenue in a North Western direction along the middle of Rose Avenue to the corner of Blackman Street. Then in a North Eastern direction along the middle of Blackman Street to the corner of Violet Street. Then in a North Western direction along the middle of Violet Street to the corner of Hudson Street. Then in a South Western direction along the middle of Hudson Street to the corner of Borton Street. Then in a North Western direction along the middle of Borton Street accross Field Street along the middle of Plasket Street to the corners of Plasket and Donkin Street.

WESTERN BOUNDARY

Commencing at the corners of Plasket Street and Donkin Street in a South Western direction along the middle of Donkin Street to the most South Western corner of Donkin Street proceeding along the Proclaimed Western Outer Boundary of Bedford to the Proclaimed Southern outer Boundary of Bedford.

SOUTHERN BOUNDARY

Commencing at the most South Western corner of Bell Street in a North Western direction along the Proclaimed Southern outer Boundary of Bedford to the Proclaimed Western outer Boundary of Bedford.

EASTERN BOUNDARY

Commencing at a point on the Proclaimed Southern outer Boundary of Bedford and direct in line with the middle of Bell Street in a North Eastern direction along the middle of Bell Street to the corner of Bell Street and Rose Avenue opposite the South Eastern corner of Plot 953 Bedford.

WARD 3:

Commencing at the crossing of Plasket Street, Borton Street and Field Street in a North Eastern direction along the middle of Field Street to the South Eastern corner of Plot 1187 Bedford. Then in a North Western direction along the Southern Boundary of Plot 1187 Bedford to the South Western Corner of Plot 1187 Bedford. Then in a Northern direction to the South Western Corner of Plot 1211 Bedford, excluding Plot 1166 Bedford. Then in a South Eastern Direction along the middle of Hope Street to the corners of Hope Street and Bell Street. Then in a North Eastern direction along the middle of Bell Street up to the North Eastern corner of Plot 374 Bedford.

NORTHERN BOUNDARY

Commencing at the North Eastern Corner of Plot 374 Bedford in a North Western direction to the North Western Corner of Plot 355 Bedford. Then in a Northern direction to the Proclaimed Northern outer Boundary of Bedford proceeding in a Western direction along the proclaimed Northern Outer Boundary of Bedford up to the Proclaimed Western outer Boundary of Bedford.

WESTERN BOUNDARY

Commencing at the Proclaimed Northern outer Boundary of Bedford in a South Western direction all along the Proclaimed Western direction to the corner of Donkin Street and Plasket Street opposite the South Western corner of Plot 161 Bedford.

SOUTHERN BOUNDARY

Commencing at the corners of Donkin Street and Plasket Street in a South Eastern direction to the crossing of Plasket Street, Borton Street and Field Street.

WARD 4:**EASTERN BOUNDARY**

Commencing at a point, on the proclaimed Eastern outer boundary of Bedford, direct in line with the South Eastern corner of Plot 213 Nyarha in a Northern direction along the Proclaimed Eastern outer boundary of Bedford - to the Proclaimed Northern outer boundary of Bedford.

SOUTHERN BOUNDARY

Commencing at the Proclaimed Western outer boundary of Bedford along the Proclaimed Southern Boundary of Bedford in a Eastern direction to a point direct in line with the South Eastern corner of Plot 1371 Nyarha. Then in a Northern direction to the North Eastern corner of Plot 1304 Nyarha. Then in a Western direction to the North Eastern Corner of Plot 1289 Nyarha. Then in a Northern direction to the North Eastern corner of Plot 1085 Nyarha. Then in a Eastern direction along the middle of Phantse Street to the corner of Phantse Street and Eundeni Street. Then in a Northern direction along the middle of Emdeni Street to the corner of Circular Drive. Then in an Eastern direction along the middle of Circular Drive to the North Eastern Corner of Plot 571 Nyarha. Then along the North Eastern boundary of Plot 571 Nyarha in an Eastern direction to the corner of Jantjies Street. Then in an Eastern direction along the middle of Jantjies Street to the corner of Lottering Street. Then via Southern direction along the middle of Lottering Street to the South Eastern Corner of Plot 213 Nyarha. Then in an Eastern direction, in a direct line with the South Eastern corner of Plot 213 Nyarha, to the Proclaimed Eastern outer boundary of Bedford.

WESTERN BOUNDARY

The proclaimed Western outer boundary of Bedford up to the Proclaimed Northern outer boundary of Bedford.

NORTHERN BOUNDARY

The Proclaimed Northern outer boundary of Bedford.

WARD 5:**SOUTHERN BOUNDARY**

Commencing at the North Eastern corner of Plot 1289 Nyarha in an Eastern direction to the North Eastern Corner of Plot 1305 Nyarha. Then in an Eastern direction to the South Eastern corner of Plot 302 Nyarha.

WESTERN BOUNDARY

Commencing at the South Eastern corner of Plot 1280 Nyarha in a Northern direction to the North Eastern corner of Plot 1085 Nyarha. Then in an Eastern direction along the middle of Phantse Street to the corner of Phantse - and Emdeni Streets. Then in a Northern direction along the middle of Emdeni Street to the corner of Emdeni Street and Circular Drive.

NORTHERN BOUNDARY

Commencing at the corner of Emdeni Street and Circular Drive in an Eastern direction along the middle of Circular Drive to the North Eastern corner of Plot 571 Nyarha. Then in a South Eastern direction along the North Eastern Boundary of Plot 571 Nyarha direct in line to the corner of Jantjies Street opposite Plot 273 Nyarha.

EASTERN BOUNDARY

Commencing at the North Western Corner of Plot 273 Nyarha and at the corner of Jantjies Street and Ntlana Street in a Southern direction along the middle of Ntlana Street around the Primary School in a Western direction to the corner of Ntlana Street and Lindani Street. Then in a Southern direction along the middle of Lindani Street to the corner of Lindani and Mbekweni Street.

WARD 6:**NORTHERN BOUNDARY**

Commencing at the Corner of Ntlana Street and Jantjies Street in an Eastern direction along the middle of Jantjies Street to the corner of Jantjies Street and Lottering Street. Then in a Southern direction along the middle of Lottering Street to the South Eastern corner of Plot 213 Nyarha. Then in an Eastern direction along the Southern boundary of the cemetery and in a direct line to the corner of Malinie Street.

EASTERN BOUNDARY

Commencing at the South Eastern corner of the cemetery in a Southern direction along the middle of Malinie Street including all 21 plots to the Eastern side of Malinie Street, to the most Southern corner of Malinie Street.

SOUTHERN BOUNDARY

Commencing at the most Eastern corner of Malinie Street in a Western direction along the middle of Malinie Street, proceeding along the middle of Mbekweni Street to the South Eastern corner of Plot 302 Nyarha.

WESTERN BOUNDARY

Commencing at the South Eastern corner of Plot 302 Nyarha in a Northern direction to the corner of Ntlana Street. Then in an Eastern direction along the middle of Ntlana Street around the Primary School in a North Eastern direction to the corner of Jantjies Street opposite the North Western corner of Plot 273 Nyarha.

BEDFORD.CI

BIZANA TRANSITIONAL LOCAL COUNCIL**WARD 1:**

Commencing at the corner of Thompson and Matwebu Streets then in an southerly direction along Matwebu Street to the western corner of erf 300 then following a western direction to where it meets the main road to Kokstad then following a northern direction the the proclaimed north western municipal boundary then along the municipal boundary in an eastern direction to a point near the municipal quarry then in a southern direction to the point of commencement.

WARD 2:

Commencing at the corner Matwebu and Thompson Streets to the western corner of erf 300 then in an south easternly direction to the south eastern corner of erf 151 following in a north eastern direction to the south western corner of erf 152 then following a north eastern direction to the south eastern corner of erf 27 then generally in a easternly direction along the southern boundaries of extention 2 to the north eastern boundary of extention 10 following in a generally northerly direction to the north eastern corner of erf 107 (cemetery) thence in a north western direction up to the eastern corner of erf 59 to the north western corner of erf 59 then in a westernly direction to the north eastern corner of erf 104 then in a western direction to the point of commencement including erven 1, 2 and 3.

BOESMANSRIVIERMOND TRANSITIONAL LOCAL AUTHORITY**WARD 1:**

Beginning at the northernmost point of Whitney Extension Township (TP 18^R), thence south-eastwards along the high-water mark of the Bushmans River and the Indian Ocean to the point HW.35 in Survey Records E.615/82, thence in a series of straight lines through Beacons Pipe.2, Bn.3, Bn.2, Bn.0, all in the said survey records, to the westernmost beacon of Erf 950 Boesmansriviermond, thence north-wards along the boundaries of the following properties so as to include them in this area, viz. the said Erf 950, Erven 946, 941, 410, 412, 408, 407, 406, 405, Portion 6 of the farm Kwaaihoek 349, Administrative District of Alexandria, Boesmansriviermond Township Extension 2 (T P 9448) Erven 337 and 289, Whitney Extension Township (T P 81) erven 288; 387, the said erven 288 and 380, the said Whitney Township (T P 81) and the said Whitney Township (T P 18^R) to the point first named, and Erf 928 Boesmansriviermond (Boesmansrivier Township Extension I T P 9969) in its entirety.

WARD 2:

A certain area of land, 237,8657 hectares in extent being Portion 12 of the Farm Marselle 348 described as follows:

From Beacon A in a South Easterly direction to Beacon B, from there in a North Easterly direction to Beacon C, from there in a South Easterly direction to Beacon D, from there along the Northern Edge of Trunk Road No. 45, Section 2 to Beacon G, from there in the middle of an unnamed stream to point L, from there in a North Westerly direction to Beacon M, from there in a North Westerly direction to Beacon N and from there in a North Easterly direction to Beacon A.

BURGERSDORP TRANSITIONAL LOCAL COUNCIL

WARD 1:

Commencing at the corner of Daantjie van den Heever Street and Postma Street (Erf 954) thence in a south westernly direction along Postma Street to where this street joins the Showgrounds then in a westernly direction to the north western corner of the Showgrounds then along Thirteenth Avenue, to the western municipal boundary then along such boundary in a northerly direction then in an easternly direction to the north eastern corner of Erf 13 thence in a south easternly direction to the northern corner of Erf 1576 then in a southerly direction along the north eastern boundaries of Erven 1576, 1532 to 1535 thence in south easternly direction to Danie Butler Crescent then along this street in southerly direction to Erf 1542, along the northern boundary of this erf and north and eastern boundaries of adjoining Erf 1541 then generally in a north easternly direction to the railway line southerly direction to Queenstown Road then along this street to the north eastern corner of Erf 1232 then in a northern direction along the eastern boundary of Erf 1232 then north in a direct line to the corner of Jotham Joubert Street and Fifth Avenue then to the east along Fifth Avenue to the western boundary of the Burgersdorp Station Site then in a northerly direction to Daantjie van den Heever Street then in a westernly direction to the point of commencement.

WARD 2:

Commencing at the corner of Daantjie van den Heever and Postma Streets (Erf 954) then in a south westernly direction along Postma Street to where this street joins the Showgrounds then along the northern boundary of the Showgrounds in a westernly direction along approximately

half the southern boundary of Erf 1124 then south in a straight line to the southern boundary of Township Ext No. 4 (Eureka) south easterly along this boundary to the south eastern corner of Erf 1232 thence in a north eastern and northern direction along the south eastern and eastern boundaries of Erf 1232 to the unnamed street then in a direct northern line to the corner Jotham Joubert Street and Fifth Avenue then to the East along Fifth Avenue to the boundary of the Burgersdorp Station then in a northern direction to Daantjie van den Heever Street along such street in a westernly direction to the point of commencement.

WARD 3:

Commencing at a point where the entrance bridge crosses the Stormberg Spruit then generally in a westernly and southernly direction along Hippo Road to Cheka Street thence in a westernly direction along Cheka Street to the corner of Cheka and Koloba Streets then south along Koloba Street to the western boundary of Mpumlelo Commercial School (Erf 1198) then along such boundary in a northernly direction to Erf 1100 then along the north westernly and western boundaries of this school Site (Erf 1198) to the south easternly corner of Erf 1204 along the southern boundary of this erf in a westernly direction and then along the western boundaries of Erven 1199 - 1204 in a northern direction continuing in a northern direction along the western boundaries of Erven 1096, 1095, 1091 - 1085, 1539, 1538, 431 - 422, 416, 401 - 394. Public Place 1578, Public Place 1540 then along the northern boundary of Erf 1541 to where it meets with Hippo Road thence along this street in a northernly and north easternly direction to Erf 68 then in a southernly direction along the eastern boundaries of Erven 68, 69, 73, 75, 76, 84, 85 then along the southern boundaries of erven 85 - 87, then along eastern boundaries of erven 90

- 94 in a southerly direction then along the northern boundaries of Erven 99, 104, 105, 106 to the point of commencement.

WARD 4:

Commencing at a point where the entrance bridge crosses the Stormberg Spruit thence in a southern direction along the eastern boundary of the Ethembeni School (Erf 642) continuing along the north eastern boundary of the Public Places (Erven 1533 and 1535 thence in southerly direction along the eastern boundaries of Erven 747 and 748 thence in western direction along the southern boundaries of Erven 748 - 757 thence in a southerly direction along the eastern boundaries of Erven 760 and 761, 813 - 830, 880 - 888 then west along the southern boundaries of Erven 888 and 889 then north along the western boundaries of Erven 889 and 890 then south along the eastern boundaries of Erven 1612 - 1622 easterly along the northern boundary of Erf 1634 to the unnamed street then south and west along this street to Erf 1670 then along the southern boundaries of Erven 1670 - 1672, then south along portion of the eastern boundary of Erf 1673, then along the southern boundary of this erf to the unnamed street along this street in a southerly direction to the south eastern corner of Erf 1674 then along the southern boundary of this erf to the unnamed street then north along this unnamed street to Erf 1197 then in a westernly direction along the southern boundaries of Erven 1197 and 1198 (Mpumlelo Commercial School) continuing in a western direction along the southern boundary of Erf 1221 then along the western boundaries of Erven 1221 - 1214 in a northerly direction along the western boundaries of Erven 1221 - 1214 then along the northern boundary of 1214 to the unnamed street thence in a northerly and easterly direction along this street to its junction with Hippo Street then in a south easterly direction along Hippo Street to it's junction with Koloba Street then in a northerly direction along

the street to its junction with Cheka Street then in a easternly direction along this street to its junction with Hippo Road then in a north and north easternly direction along this street to the point of commencement.

CJBURGER.PBP

CALA TRANSITIONAL LOCAL COUNCIL

WARD 1:

Ext 4, excluding erven 1467 - 1508, 1562 - 1692 and 1707.

WARD 2:

All the erven within the area mentioned below plus erven 1467 - 1508, 1562 - 1692 and 1707 from extention 4, will form part of this ward. From corner Bashee street and Tsomo road down Tsomo road to the outskirts of the town and from corner Bashee street and Pakamisa street down to the old brickfields.

WARD 3:

From corner Bashee street and Tsomo road, down Tsomo road to the outskirts of the town, and from corner Bashee street and Mgasi street (erf 410) INCLUDING THE farms on erven 1 to 7, down to Extention 2 and the new brickfields.

WARD 4:

From corner Bashee street and Pakamisa street (Erf 219) DOWN Pakamisa street to Extentions 1 and 3, and down Bashee street to all the Farms, Arthur Tsengiwe College of Education and all the erven within that area excluding farms on erven 1 to 7.

ACALA.CI

CALA TRANSITIONAL LOCAL COUNCIL

WARD 1:

Ext 4, excluding erven 1467 - 1508, 1562 - 1692 and 1707.

WARD 2:

All the erven within the area mentioned below plus erven 1467 - 1508, 1562 - 1692 and 1707 from extention 4, will form part of this ward. From corner Bashee street and Tsomo road down Tsomo road to the outskirts of the town and from corner Bashee street and Pakamisa street down to the old brickfields.

WARD 3:

From corner Bashee street and Tsomo road, down Tsomo road to the outskirts of the town, and from corner Bashee street and Mgasi street (erf 410) INCLUDING THE farms on erven 1 to 7, down to Extention 2 and the new brickfields.

WARD 4:

From corner Bashee street and Pakamisa street (Erf 219) DOWN Pakamisa street to Extentions 1 and 3, and down Bashee street to all the Farms, Arthur Tsengiwe College of Education and all the erven within that area excluding farms on erven 1 to 7.

CENTANI TRANSITIONAL LOCAL AUTHORITY**WARD 1:****SOUTHERN BOUNDARY**

From the corner of Bell Avenue and Gilbert Street along Gilbert Street to the western boundary of Erf 101. Then along the western boundary of Erven 101 to 105. Then north to the town boundary.

NORTHERN BOUNDARY

A line drawn from the corner of Bell Avenue and Athenstine Street to the northern town boundary along Athenstine Street.

WESTERN BOUNDARY

From the corner of Athenstine Street and Bell Avenue along Bell avenue to Gilbert Street.

WARD 2:**SOUTHERN BOUNDARY**

A line drawn from the corner of Bell Avenue and Athenstine Street to the northern town boundary along Athenstine Street.

NORTHERN BOUNDARY

From the corner of Bell Avenue and Gilbert Street along Gilbert Street to the western boundary of Erf 101. Then along the western boundary of Erven 101 to 105. Then north to the town boundary.

EASTERN BOUNDARY

From the corner of Athenstine Street and Bell Avenue along Bell Avenue to Gilbert Street.

WARD 1: PORTION OF CRADOCK MUNICIPALITY: CRADOCK

The area that is surrounded by the farm Marlow to the Northern boundary, the farm Bath Heights and Vliegveldkampe to the Eastern boundary, the Tarkastad road, the Light Industrial boundary and part of the farm Sondagshoek to the Southern boundary and part of the farm Sondagshoek, farm Bathlands and farm Driefontein to the Western boundary.

WARD 2: PORTION OF CRADOCK MUNICIPALITY: MICHAUSDAL

Beginning at the intersection of the Port Elizabeth N10 road and the Tarkastad R61 road, thence generally eastwards to the boundary of the farm Taaibosleegte, all along boundary of Taaibosleegte, thence generally northwards to the Tarkastad R61 road, thence southwards along the said Tarkastad R61 road to the point first named.

WARD 3

Beginning at the intersection of the boundary of the Light Industrial area and the Port Elizabeth N10 road, thence generally southwards to the Fishriver, thence South East all along the middle of the Fishriver, thence northwards on extended street line of Ntenetyana Street, from the Fishriver to the corner of generally Sikulu Street, thence all along Sikulu Street in a westernly direction, thence eastwards along extended Ntlale Street to the corner of Singisa Street from where on extended Zingisa Street join the Port Elizabeth N10 road in a northwards direction, thence westwards along the Port Elizabeth N10 road to the point first named.

WARD 4

Beginning at the intersection of Port Elizabeth N10 road and extended Zingisa Street, thence generally eastwards all along the Port Elizabeth N10 road up to the Taaibosleegte river, thence generally southwards all along the Taaibosleegte river to the middle of the Fishriver, thence generally westwards to the point of the extended Ntenetyana Street joining the middle of the Fishriver, thence generally northwards along Ntenetyana Street to Sikulu Street up to extend Ntlale Street, thence eastwards along extended Ntlale Street to the corner of Zingisa Street, thence northwards along extended Zingisa Street to point first named.

DESPATCH PLAASLIKE OORGANGSRAAD

WYK A (BLOU)

Vanaf westelike baken van die plaas Bullen 322/8 daarvandaan regs in 'n noordelike, oostelike, noordelike, oostelike, suidelike en westelike rigting al langs die bestaande munisipale grens van Despatch (Prok. 38/1966, Prok 175/1973, 431/1970) tot by die westelike baken van Erf 3222, daarna noordoos al langs Petunia-, Smollen- en Victoriastate tot by die spoorweg reserwe (Prok. 1577/1907), daarna in 'n westelike rigting al langs die spoorlyn tot by eersgenoemde baken.

WYK B (ROOI)

Begin by die westelike baken van Erf 143, interseksie van End- en Voortrekkerstrate, daarvandaan regs in 'n noordelike rigting al langs Voortrekker-, Hoof- en Diasstrate tot by die spoorweg reserwe (Prok. 1577/1907), daarvandaan regs in 'n oostelike rigting al langs die spoorweg reserwe tot by die interseksie van Holland- en Victoriastate, daarvandaan regs in 'n suidoostelike rigting langs Victoria, Smollen- en Petuniastate en die bestaande munisipale grens (Prok. 173/1964) tot by die suidelike baken van Erf 6392. Daarvandaan regs in 'n noordwestelike rigting al langs Endstraat tot by eersgenoemde baken.

WYK C (GROEN)

Begin by die noordwestelike baken van Erf 2052, daarvandaan regs in 'n noordoostelike rigting langs die bestaande munisipale grens (Prok. 38/1966) tot by spoorweg reserwe (Prok. 1577/1907) daarna in 'n oostelike rigting al langs die spoorweg reserwe tot by Diasstraat. Daarvandaan regs in 'n suidelike rigting langs Dias-,

Hoof- en Voortrekkerstrate tot by die westelike baken van Erf 143, daarna suidwestelike rigting langs die suidoostelike grens van Erf 700 (Prok. 144/1961) tot by die bestaande munisipale grens (Prok. 38/1966), daarvandaan regs in 'n noord noordwestelike rigting al langs die bestaande munisipale grens tot by eersgenoemde baken.

WYK D (GEEL)

Begin by westelike baken van Erf 143, daarvandaan regs in 'n suidoostelike rigting al langs Endstraat tot waar die verlenging van Tobile, Busakwe, Endstraat ontmoet, daarna regs in 'n suidwestelike rigting langs Tobile Busakwestraat tot by die suidelike baken van Erf 65. Daarna noordweswaarts langs Bantu Holomisa-, Zongezile Foster- en Xolile Botomanstrate en langs die verlenging van Xolile Botomanstraat op die grens tussen Erwe 1 en 2 tot teen die suidoostelike grens van Erf 700 (Prok. 144/1961), daarna regs in 'n noordoostelike rigting langs genoemde grens tot by die eersgenoemde baken.

WYK E (BLOU)

Begin by die suidelike baken van Erf 6392, daarvandaan suidweswaarts, noordweswaarts langs die bestaande munisipale grense (Prok. 173/1964) tot by die punt waar die westelike grens van Erf 411 die bestaande munisipale grens sny, daarna noordooswaarts langs die grens van Erf 411, al langs Tobile Busakwestraat tot waar die verlenging van hierdie straat Endstraat ontmoet, daarna suidooswaarts langs Endstraat tot by die eersgenoemde baken.

WYK F (PERS)

Begin by die suidelike baken van Erf 65, daarvandaan in 'n suidwestelike rigting al langs Tobile Busakwestraat tot by die westelike baken van Erf 411 en daarna langs die westelike grens van Erf 411 tot by die bestaande munisipale grens (Prok 38/1966), daarvandaan noordweswaarts al langs die bestaande munisipale grens tot by die suidelike baken van Erf 700, daarna noordooswaarts langs die suidoostelike grens van Erf 700 (Prok. 144/1961) tot by die punt waar die verlenging van die noordoostelike grens van Erf 1 hierdie grens ontmoet, daarna suidooswaarts langs die suidelike grens van Erf 2, langs Zolile Botoman-, Zongezile Foster- en Bantu Holomisastrate tot by die eersgenoemde baken.

CJDESP.PBP

ELLIOT TRANSITIONAL LOCAL COUNCIL**WARD 1:**

Commencing at Erf 1570 then in a northerly direction to Erf 1502 then generally in an easterly direction to Erf 1277 then a south easterly direction to Erf 1313 then in a south westernly direction to Erf 1305 then in a generally westernly direction to the point of commencement.

WARD 2:

Commencing at Erf 1355 then in a northerly direction to Erf 1647 then in a westernly direction to Erf 1639 thereafter in a northerly direction to the outer boundary of Pholo Park 1 thereafter in a generally south easterly direction along this boundary to the south eastern corner of Phola Park 1 and then in a westernly direction to a point near the vlei and to a north western direction to Erf 1675 then in a westernly direction to Erf 1305 then in a northerly direction to Erf 1384 thereafter in a westernly direction to the point of commencement.

WARD 3:

Commencing at the point of the proclaimed boundary of Masimbambane where it is crossed by the main road linking Phola Park and Masimbambane (proclamation 1784 dated 10 November 1967) then in an easterly direction along the proclaimed boundary of this township then in a south easterly direction then in a south westernly direction along this boundary then in a north westernly direction along the boundary to the western corner of the proclaimed area then in an easterly direction along the proclaimed area of this township to the point of commencement.

WARD 4:

Commencing at the southern corner of the Hospital Erf in a north westernly direction to the north western corner of the Hospital property to Fourth Avenue then in a north westernly direction along this street to a point opposite the north western corner of the school site then along the north western boundary of this Erf and the Community Hall Erf then in a south easternly direction to the boundary of Erf 812 then in a north easternly direction to First Avenue then in a south easternly direction along First Avenue to Erf 854 then to the north east along the boundary of this Erf then to the south along the north eastern boundaries of Erven 854 to 862 then in a westernly direction and north westernly direction along Fourth Avenue to Third then along Third Avenue in a south eastern and south western direction to Second Avenue then in a south westernly direction to the boundary of the Hospital Erf then in a south eastern and south western direction along the boundaries of the Hospital Erf to the point of commencement.

WARD 5:

Commencing at the junction of Maclear and West Streets in a northerly direction along West Street to the Corner of West and Gericke Streets then in a north easternly direction to Barkly Pass Street to include Erf 115 then in a north easternly direction to During Street then south to Barry Street then in a westernly direction to the western boundary of Erf 243 then in a southernly direction along the eastern boundaries of Erven 242 to 410 then in a westernly direction along the southern boundary of Erf 410 then south to Maclear Road to the west along Maclear Road to the point of commencement.

WARD 6:

Commencing at the corner of Purcell and West Street then north along West Street to Maclear then east to Voortrekker street then south to Sullivan Street then

west to Church Street then south along Church Street to Purchell Street to the point of commencement.

WARD 7:

Commencing at the corner of Maclear Road and Thompson Street then in a northerly direction to Erf 410 then in an easterly direction along the southern boundaries of this Erf then north along the western boundaries of Erven 243 and 409 to Barry Street then in a easterly direction to During Street then north to a point northwest of Erf 756 then east to the extension of Dirkie Uys Street along Dirkie Uys Street to Maclear Road then west along Maclear Road to School Street then south along School Street to the western boundary of Old Township then in a southerly direction along the boundary of this property to the southern boundary of Erf 716 then in a westerly direction along the southern boundary of this erf to Church Street then in a northerly direction to Sullivan Street then in an easterly direction to Voortrekker Street north along Voortrekker Street to Maclear Road then in a westerly direction to the point of commencement.

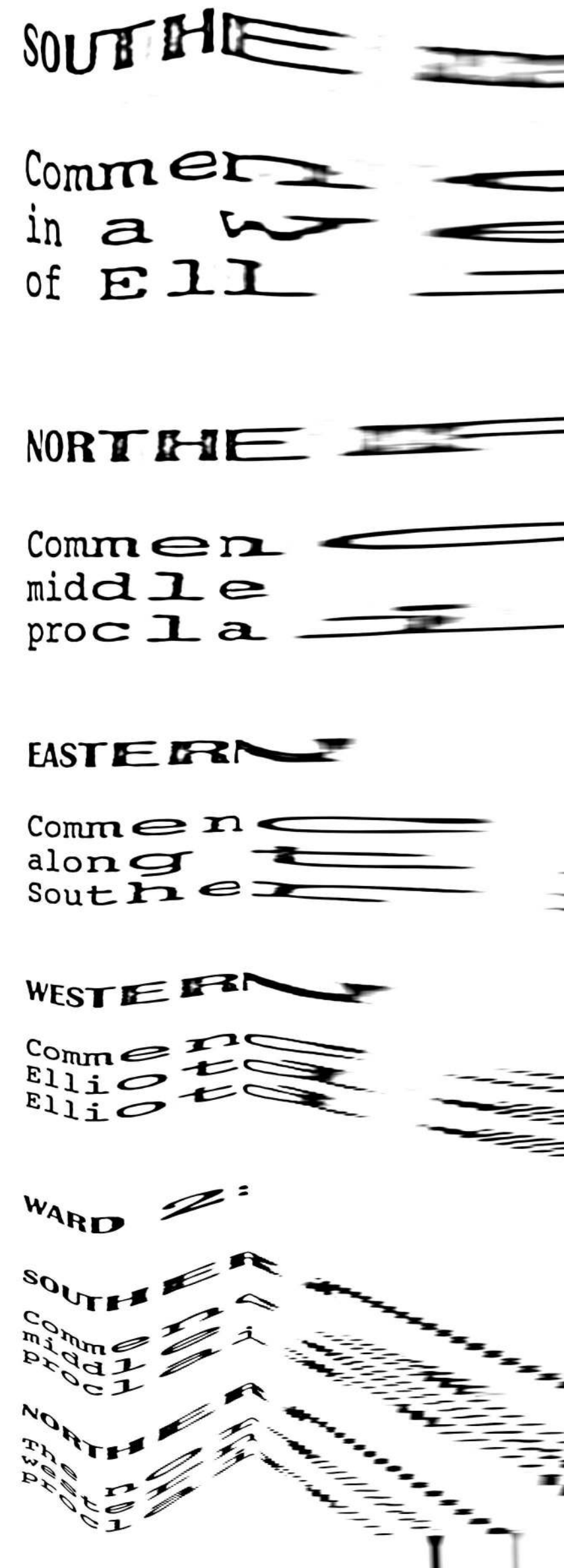
WARD 8:

Commencing at the southern corner of Erf 644 then north along School Street to Maclear Road then to the east along Maclear Road to Dirkie Uys Street to the north along this street to a point where it meets the northern boundary of ward 7 then in a north easterly direction to where it meets with the western boundary of Erf 185 then along the western northern and eastern boundary of this property to the boundary of Erf 11 then east to the north east corner of Erf 32 then south to the south east corner of Erf 113 then in a western direction to Erf 500 then generally in a southern direction to the point of commencement.

Commencing on a point of the Commonage Slang River then in a northerly direction to then in an easterly direction to Maclear Road then in a south easterly direction along Maclear Road to Erf 1822 then in a south westernly direction along Mandlana Street to the corner of Mayibuyi Street then in a north westernly direction to Kylela Street then in a south westernly direction along Kylela Street to August Street in a south easterly direction to Mandlana Street, then in a southerly direction where this street turns to the north west then along this street in a north westernly direction to Kylela Street then in a southerly direction along Kylela Street to Mayibuyi Street to Asijiki Street then to the south along Asijiki Street to its boundary north of the commonage and then in a north westernly direction to the point of commencement.

WARD 10:

Commencing at the boundary of the Old Township with the Commonage then in a northerly direction along Asjiki Street to Mayibuye Street then to the west along this street to Kylela Street in a northerly direction along this street to Mandlana Street to the south east along this street to Mandlana Street thence in a northerly direction along this street to August Street then in a north westernly direction along the street to Kylela Street then in a northerly direction to Mayibuyi Street then in a south easterly direction along this street to Mandlana Street then in a north easterly direction along the



W BOUNDARY

ing at the proclaimed Eastern outer boundary of Elliotdale
stern direction to the Western proclaimed outer boundary
otdale.

W BOUNDARY

ing at the South Eastern corner erf 146, all along the
of the main road in a western direction, up to the western
ned outer boundary of Elliotdale.

B:BOUNDARY

ing at the Mganduli main road in a Southern direction
e Eastern proclaimed outer boundary of Elliotdale, to the
proclaimed outer boundary of Elliotdale.

B:BOUNDARY

ing at the proclaimed Southern outer boundary of
le along the western proclaimed outer boundary of
le to the main road of Mgqumo.

EASTERN BOUNDARY

Commencing at the northern proclaimed outer boundary of Elliotdale, along the eastern proclaimed outer boundary of Elliotdale in a southern direction to the main road of Mganduli.

WESTERN BOUNDARY

Commencing at the main road to Mggumo in a northern direction along the proclaimed western outer boundary of Elliotdale, to the northern proclaimed outer boundary.

/ca elliot ben

ENGCOBO TRANSITIONAL LOCAL AUTHORITY

WARD 1:

SOUTHERN BOUNDARY

Commencing at a point on proclaimed southern outer boundary of Engcobo direct in line with south eastern corner of Plot 174 Engcobo in an eastern direction along proclaimed southern outer boundary up to the proclaimed Eastern outer boundary of Engcobo.

NORTHERN BOUNDARY

Commencing at a Point on proclaimed northern outer boundary of Engcobo and direct in line with middle of Skinner Street in an eastern direction along the proclaimed northern outer boundary of Engcobo up to the proclaimed eastern outer boundary of Engcobo.

EASTERN BOUNDARY

The proclaimed eastern outer boundary of Engcobo.

WESTERN BOUNDARY

Commencing at a point on the proclaimed southern outer boundary of Engcobo in a direct line and in a northern direction to the South Eastern corner of Plot 174 Engcobo, then in a northern direction to the corners of High Street and Umtata Road, then in a north eastern direction along middle of Umtata Road to the corner of Umtata and Cala Road, then in a northern direction along middle of Cala Road to the corner of Cala and Courthouse lane then in a south western direction along middle of Courthouse lane to the corner of Skinner Street, then in a northern direction along middle of Skinner Street and in a direct line to proclaimed northern outer boundary.

WARD 2:

SOUTHERN BOUNDARY

Commencing at the proclaimed Western outer boundary of Engcobo in an eastern direction along the proclaimed southern outer boundary of Engcobo up to a point direct in line with the South eastern corners of Plot 174 Engcobo.

NORTHERN BOUNDARY

Commencing at the proclaimed western outer boundary of Engcobo in an eastern direction along the proclaimed northern outer boundary of Engcobo up to a point direct in line with the middle of Skinner Street.

EASTERN BOUNDARY

Commencing at a point on the proclaimed southern outer boundary of Engcobo in a direct line and in a northern direction to the south corner of Plot 174 Engcobo, then in a northern direction to the corners of High Street and Umtata Road, then in a north eastern direction along middle of Umtata Road to the corner of Umtata and Cala Road, then in a northern direction along middle of Cala Road to the corner of Cala and Courthouse lane then in a south western direction along middle of Courthouse lane to the corner of Skinner Street, then in a Northern direction along middle of Skinner Street and in a direct line to proclaimed northern outer boundary of Engcobo.

WESTERN BOUNDARY

Proclaimed western outer boundary of Engcobo.

ENGCOBO.CI

FLAGSTAFF TRANSITIONAL LOCAL COUNCIL

WARD 1:

Commencing where the Main road from Lusikisiki enters the municipal area (southern boundary) then along the Main Road to the point where the Main Road crosses the proclaimed northern municipal boundary then along the proclaimed municipal boundary in a westernly and then south westernly direction to the point of commencement.

WARD 2:

Commencing where the Main Road from Lusikisiki enters the municipal area (southern boundary) then along the Main Road to the point where the Main Road crosses the proclaimed northern municipal boundary then in a southernly direction and westernly direction along the proclaimed municipal boundary to the point of commencement.

CJFLAG.PBP

FORT BEAUFORT TRANSITIONAL AUTHORITY**WARD 1:**

From the point of the intersection of Main Roads Nos. R.63 and R.67, eastwards to the municipal boundary and then in a south-westerly direction along the municipal boundary, as far as the Kat River; along the river to where it joins with the Brak River, north along the Brak River to Albert Street, south-east into Albert Street, north into Victoria Street as far as Lorenzo Street, south east into Lorenzo Street as far as Ordnance Street, south to Durban Street, South East along Durban Street to Somerset Street, along Somerset Street and North as far as John Street, then south east to the Kat River, along the river to Grahamstown Street and northwards to meet with the point of commencement, i.e. the intersection of Main Roads R.63 and R.67.

WARD 2:

From the point of the intersection of Main Roads No R.63 and R.67 along the Seymour Road as far as the municipal boundary, in a north-westerly direction along the Kat River as far as Newsome Street, along Newsome Street and the Northern boundaries of Erven 1530, 1529 and 898 to Charlotte Street; in a north westerly direction in Charlotte Street as far as Erf 138 and then along the boundaries of Erven 138, 1616 and 144 as far as the Brak River; along the Brak River to Albert Street, south-easterly into Albert Street as far as Victoria Street north into Victoria Street as far as Lorenzo Street, south east into Lorenzo Street as far as Ordnance Street, south to Durban Street, south east to Somerset Street, North to John Street, south east to the Kat River as far as Grahamstown Street, north to the point of commencement, i.e. intersection of Main Roads Nos. R.67 and R.63.

WARD 3:

From the point where Main Road No. R.63 from Adelaide joins with Main Road No. 67 from Seymour, eastwards along this road to the end of the municipal boundary; thereafter northwards along the municipal boundary to the point where it joins Main Road R.67 to Seymour, then generally southwards along this road to where it joins main road No. R.63 to Adelaide, the point of commencement.

WARD 4:

Commencing at the intersection of Newsome and Ralph Streets, in a north-easterly direction to the northern boundary of the municipal area then in a south-westerly direction along the municipal boundary as far as the western boundary of Erf 905, along in a south-easterly direction as far as Charlotte Street, along Charlotte Street in a south-easterly direction behind the borders of Erven 989, 1529, 1530 to the point of commencement, at the intersection of Newsome and Ralph Streets.

WARD 5:

From the junction of the Alice Main Road with Mbewu Street, along Mbewu Street in a northerly direction to Sonquishe Street, north-westerly along Sonquishe Street to the boundary of Erf 1839, south-westerly to Gabashe Street, north westerly as far as Nonzima Street, southwards to the southern bournaries of Erven 1836, 1835, 1834, 1833 as far as Nohashe Street; then north-easterly along Nohashe Street

back to its junction with Mbewu Street, north in Mbewu Street to Lande Street, south-east in Lande Street to Mlonyeni Street to its junction with Mama Street, north-westerly in Mama Street as far as Diba Street; in a southerly direction into Diba Street as far as Nohashe Street, north to Qege Street, north-west along the western boundaries of erven 2333, 2332, 2331, 2330, 2329, 2328 and 2327 and then north-easterly to the municipal boundary and south to the railway line, in a south-eastern direction along the railway line to the point of commencement, i.e. the junction of the Alice Main Road with Mbewu Street.

WARD 6:

From the junction of the Main Alice Road with Mbewu Street, north easterly along Mbewu Street to Sonquishe Street, as far as Fani Street; in a north-westerly direction in Fani Street to Gabashe Street; northwards in Gabashe Street in a north-westerly direction into Nonzima Street; continuing along the western and northern boundaries of Erven 1836, 1835, 1834, and 1833 as far as Nohashe Street; then eastwards up Nohashe Street to the intersection with Mbewu Street, and in a northerly direction along Mbewu Street as far as Lande Street; continuing northwards to the southern boundary of Erf 538 and all along the western and northern boundaries of Erf 535 as far as Matyana Street; then easterly along the southern boundaries of erven 604, 605, 606 and 607 as far as the western boundaries of erf 717, and then in a southerly direction along the boundary of erf 716 as far as the Healdtown Road in a southerly direction to the Brak River; along the river to the Alice Main Road to the point of commencement, i.e. junction of Mbewu Street with the Alice Main Road.

WARD 7:

From the intersection of Nohashe and Mbewu Streets in a westerly direction to Erf 763; along the western boundary of Erven 762, 826, 1140 and 1139 to Mlonyeni Street, in a westerly direction as far as Mama Street, northwards into Mama Street, and in a westerly direction as far as Diba Street; then south to Nohashe Street, north up to Qege Street, southwards along the eastern boundaries of Erf 1835 and westwards along the southern boundaries of Erf 1385 to the imaginary crossing with the railway line; thereafter generally north-westwards along the railway line to the crossing thereof with the municipal boundary to the point where the imaginary extension of Mbewu Street joins the municipal boundary; thereafter generally south-east along this imaginary extension of Mbewu Street to where it intersects with Nohashe Street, i.e. the point of commencement.

WARD 8:

From the intersection of Nohashe and Mbewu Streets in a westerly direction to erf 763, along the western boundary of erven 762, 826, 1140, 1139 to Mlonyeni Street, eastwards along Mlonyeni Street to the northern boundaries of Erf 2108; then in an easterly direction into Lande Street as far as Mbewu Street; northwards into Mbewu Street as far as erf 538; eastwards towards the western boundary of Erf 535, then westwards and north of Erf 538 to Erf 607; easterly to the boundary of erf 617, along the southern boundary of erf 617 as far as Healdtown Road; northwards along the eastern boundary of Erf 905, and along the northern boundary of the municipal area back to the point where it intersects with the imaginary intersection with the extension of Mbewu Street, thereafter generally south east along this imaginary extension of Mbewu Street to where it intersects with Nohashe Street, the point of commencement.

/ca FORTB.BEH

northern direction along east road to the south-eastern boundary of erf 2071, thence in a general eastern direction along the southern boundaries of erven 2069, 2068, 2072, 2071, 2070, 2069, 2068, 2067, 2066, 2412 up to 2418 to the point of commencement erf 2429.

WARD 3:

Commencing at the proclaimed north-eastern boundary of erf 2336 in a western direction along the northern boundaries of erven 2336, 2333, 2276, 2301, 2256, 2271, 2219 up to 2251, thence along the northern boundary of second avenue to the eastern boundary of erf 2222. Thence in a southern direction along the western boundaries of erven 2488 up to 2513, thence in a general eastern direction along the southern boundaries of erven 2513, 2481, 2464, 2448, 2446, 2040 and 2373, thence in a northern direction along the eastern boundaries of erven 2372, 2371, 2370, 2369, 2368, 2367, 2366, 2365, 2364, 2363, 2362, 2361, 2360, 2359, 2358, 2357, 2356, 2355, 2354, 2353, 2352, 2351, 2350, 2349, 2348, 2347, 2346, 2345, 2344, 2343, 2342, 2341, 2340, 2339, 2338, 2337 up to the point of commencement, erf 2336.

WARD 4:

Commencing at the proclaimed south-eastern boundary of erf 2335, thence in a northern direction along the eastern boundaries of erven 2334, 2185, 2766, thence in a eastern direction to the south-eastern boundary of erf 2732 thence in a general northerly direction along the eastern boundaries of erven 2732, 2731, 2730 along Dahlia Street in a eastern direction to the south-eastern boundary of erf 2361 and thence in a northern direction along the eastern boundary of Wildepruim Street to the north-eastern boundary of erf 3219, thence in a south-westerly direction along the northern boundary of Aalwyn Street (Fourie Avenue) to the north-eastern boundary of

erf 2815, thence in a general westerly direction along the northern boundaries of erven 2815 up to 2820, 2823 up to 2830, including the brick fields, thence in a southern direction to the south-western boundaries of erf 2186, thence in a eastern direction along the southern boundaries of erven 2186 up to 2218, 2252, 2255, 2272, 2275, 2302, 2305 to the point of commencement, erf 2335.

YKW:LLW

GRAAFF-REINET PLAASLIKE OORGANGSRAAD**WYK 1:**

Noordelike baken van erf 3315 in suidelike rigting tot by suid-oostelike baken van erf 3315 - verder suid na noord-oostelike baken van erf 154 - steeds suidwaarts na die suid-oostelike baken van erf 172 - verder noord-ooswaarts na die noord-oostelike baken van Goedhalsplein - verder in suid-oostelike rigting tot by die noord-westelike baken van erf 1630 - in 'n oostelike rigting langs noordelike grens van Cypress Grove tot by die noord-oostelike baken van erf 1646 - verder suidwaarts tot by middel van Sondagsrivier - verder in 'n suid-westelike rigting langs middel van Sondagsrivier tot regoor suidelike baken van erf 1710 - hiervandaan na die suidelike baken van voorgaande erf 1710 - verder weswaarts na die noord-oostelike baken van erf 1782 - verder in 'n westelike rigting langs suidekant van Rivierstraat tot by noord-westelike baken van erf 1794 en dan in suidelike rigting tot by die suid-westelike baken van erf 1795 - en dan weswaarts oor Kerkstraat tot by die noord-oostelike baken van erf 3525 - verder in westelike rigting langs die suidekant van Wesstraat tot by die noord-westelike baken van erf 3341 - verder suidwaarts langs oostelike grens van Donkinstraat tot in middel van Sondagsrivier - hiervandaan verder noord-weswaarts langs middel van Sondagsrivier tot regoor die noord-westelike baken van erf 2 - vanaf middel van die rivier noord-ooswaarts tot by die noord-westelike baken van erf 2 - verder noord-ooswaarts deur die noord-oostelike baken van erf 2 tot by die noord-oostelike baken van erf 53 - hiervandaan suid-ooswaarts na die suid-oostelike baken van erf 53 - hiervandaan in 'n noord-oostelike rigting tot by die noordelike baken van erf 89 - hiervandaan in 'n suid-oostelike rigting tot by die suid-oostelike baken van erf 96 - hiervandaan in 'n noordelike rigting langs

die westelike grens na erf 3315 tot by die noordelike baken van genoemde erf 3315.

WYK 2:

Beginnende by die noord-oostelike baken van erf 1646 in 'n suid-oostelike rigting langs middel van die Sondagsrivier tot regoor die noordelike baken van erf 1824 - hiervandaan in 'n noord-oostelike rigting langs die noord-westelike grens van Oranjestraat tot by die mees noord-westelike baken van Oranjestraat - hiervandaan ooswaarts langs die noordelike grens van Oranjestraat tot by die noord-oostelike baken van Oranjestraat - hiervandaan kronkelend in 'n noord-oostelike rigting tot by die noord-westelike baken van erf 3330 en verder suid-ooswaarts langs die noordelike grens van genoemde erf 3330 tot by die noord-oostelike baken van hierdie erf - verder suid-weswaarts langs die oostelike grens van erf 3330 tot by die aansluiting met Angorastraat - verder suid-ooswaarts langs die oostelike grens van Angorastraat tot by die suid-oostelike aansluiting met Proteastraat - hiervandaan noord-weswaarts en weswaarts langs die suidelike grens van Proteastraat tot by die noord-westelike baken van erf 2915 - hiervandaan noordwaarts langs die oostelike grens van Vinkstraat tot by die aansluiting met Koedoestraat - hiervandaan weswaarts langs die middel van Koedoestraat en die verdere verlenging weswaarts van genoemde Koedoestraat oor die Sondagsrivier tot by 'n punt waar hierdie verlengde lyn aansluit by Lewackstraat - hiervandaan in 'n suid-westelike rigting langs die suidelike grens van Lewackstraat tot waar dit aansluit met erf 3732 waarvandaan dit suidwaarts gaan na die suid-oostelike baken van genoemde erf 3732 - verder suid-weswaarts tot by die suid-westelike baken van erf 825 - hiervandaan noord-weswaarts tot by die noord-westelike baken van genoemde erf 825 - hiervandaan verder noord-weswaarts oor die treinspoor (erf 1817) tot by die suid-oostelike hoek

van erf 3302 - hiervandaan noord-weswaarts tot by die noord-oostelike baken van erf 3302 - hiervandaan langs die verlengde van die noordelike grens van erf 3302 tot in die middel van die Sondagsrivier - tot regoor die suidelike baken van erf 1710 - verder noord-ooswaarts langs die middel van die Sondagsrivier tot by die noord-oostelike baken van erf 1646.

WYK 3:

Beginnende by die suid-westelike baken van Lewackstraat langs die oostelike grens van erf 3732 in 'n noord-oostelike rigting langs die suidelike grens van genoemde Lewackstraat tot by 'n punt waar hierdie lyn aansluit met die verlengde van die middel-lyn van Koedoestraat in 'n westelike rigting - hiervandaan ooswaarts langs die genoemde verlengde van die middel van Koedoestraat en deur die middel van Koedoestraat self tot by die noord-oostelike aansluiting van Koedoestraat met die oostelike grens van Vinkstraat - hiervandaan suidwaarts langs die oostelike grens van Vinkstraat tot by die noord-westelike baken van erf 2915 - hiervandaan ooswaarts langs die noordelike grens van erf 2915 tot by die noord-oostelike baken van erf 2915 en hiervandaan verder suidwaarts langs die oostelike grens van die pad aan die oostekant en suidekant van erf 2915 tot waar dit weer aansluit by Vinkstraat - hiervandaan verder suidwaarts langs die oostelike grens van Vinkstraat tot by die noord-oostelike baken van erf 3609 en verder suidwaarts langs die oostelike grens van erf 3609 tot die suidelike baken van erf 3609 en verder ooswaarts oor Vinkstraat tot by die suid-oostelike baken van erf 3610 - hiervandaan verder suid-weswaarts langs die noordelike grens van Narsingstraat tot by die aansluiting van Narsingstraat met Zinniastraat by die mees suidelike baken van erf 3610 - hiervandaan in 'n noordelike rigting tot by die swaai van Zinniastraat in 'n noord-westelike rigting langs die noordelike grens van Zinniastraat en verder noord-

weswaarts langs die noordelike grens van erf 3629 en die verlenging van laasgenoemde lyn tot teen die westelike grens van die spoorlyn - hiervandaan kronkelend noord en noord-weswaarts langs die westelike grens van die spoorlyn tot by die westelike wal van die Sondagsrivier - hiervandaan noordwaarts langs die genoemde westelike wal van die Sondagsrivier en oostelike grens van erf 1880 en die suid-oostelike grens van erf 2802 - tot by die mees oostelike baken van erf 2802 - hiervandaan noord-weswaarts langs die noord-oostelike grens van erf 2802 en die reguit verlengde van laasgenoemde lyn tot waar dit aansluit by die suid-westelike baken van erf 3732 - hiervandaan in 'n noord-oostelike rigting tot by die suid-oostelike baken van genoemde erf 3732 - en hiervandaan noord-weswaarts langs die oostelike grens van erf 3732 tot waar dit aansluit by die suid-westelike baken van Lewackstraat.

WYK 4:

Beginnende by die noordwes baken van erf 3341 op die suid-oostelike aansluiting van Donkin- en Wesstraat in 'n oostelike rigting langs die suidekant van Wesstraat tot by die noord-oostelike baken van erf 3525 - hiervandaan ooswaarts oor Kerkstraat tot by die suid-westelike baken van erf 1795 - hiervandaan noordwaarts langs die oostelike grens van Kerkstraat tot by die noord-westelike baken van erf 1794 wat die suid-oostelike straat-aansluiting van Kerkstraat en Rivierstraat is - hiervandaan ooswaarts langs die suidelike grens van Rivierstraat tot by die noord-oostelike baken van erf 1782 - hiervandaan verder ooswaarts deur die suidelike baken van erf 1710 ooswaarts oor die Sondagsrivier tot by die noord-westelike baken van erf 3302 - hiervandaan noord-ooswaarts langs die noordelike grens van erf 3302 tot by die noord-oostelike baken van laasgenoemde erf - hiervandaan verder suid-ooswaarts langs die oostelike grens van laasgenoemde erf tot oor die spoorlyn (erf

1817) - hiervandaan verder suid-ooswaarts tot by die noord-westelike baken van erf 825 - hiervandaan suid-ooswaarts langs die westelike grens van laasgenoemde erf tot by die suid-westelike baken van laasgenoemde erf 825 - hiervandaan noord-ooswaarts langs die suidelike grense van erwe 825 en 3732 tot waar dit die verlengde van die noord-oostelike grens van erf 2802 sny - hiervandaan suidwaarts langs die verlengde van laasgenoemde lyn en die noord-oostelike grens van erf 2802 tot by die aansluiting van laasgenoemde grens met die westelike wal van die Sondagsriver - hiervandaan suidwaarts langs laasgenoemde westelike wal op die oostelike grense van erwe 2802 en 1880 oor die spoorlyn tot teen hierdie spoorlyn (erf 1820) se westelike grens - hiervandaan kronkelend suidwaarts langs laasgenoemde spoorlyn se westelike grens tot waar dit die verlengde van die noordelike grens van erf 3629 in 'n westelike rigting sny - hiervandaan ooswaarts langs die noordelike grense van erf 3629 en Zinniastraat tot by die noord-oostelike hoek van Zinniastraat - hiervandaan suidwaarts langs Zinniastraat se oostelike grens tot by die aansluiting met Narsingstraat by die mees suidelike baken van erf 3610 - hiervandaan noord-ooswaarts langs die noordelike grens van Narsingstraat en die verlengde van laasgenoemde lyn oor Vinkstraat tot by die suidelike baken van erf 3609 - hiervandaan suid-ooswaarts langs die buitegrense van Vinkstraat en erf 3660 tot by die aansluiting van laasgenoemde grenslyn met Solviastraat - hiervandaan ooswaarts langs die noordelike grens van Solviastraat tot by die aansluiting met Cannastraat - hiervandaan suidwaarts langs die oostelike grens van Cannastraat tot by die aansluiting met Asherstraat - hiervandaan weswaarts langs die suidelike grens van Asherstraat tot by die suid-westelike baken van Asherstraat suid van die suid-westelike baken van erf 3639 - hiervandaan suid-weswaarts tot by die oostelike grens van die spoorlyn - hiervandaan suidwaarts langs die oostelike grense van die spoorlyn en Adendorp-stasie (erf 1821) tot by die snypunt van die verlenging van die noordelike grense van erwe

1189 tot 1186 Adendorp in 'n oostelike rigting met die oostelike grens van die spoorlyn (erf 1821 Graff-Reinet) - hiervandaan weswaarts langs laasgenoemde verlengde lyn en noordelike grense van erwe 1186 tot 1189 Adendorp tot by die noord-westelike baken van erf 1189 - hiervandaan suid-weswaarts tot by die suid-oostelike baken van erf 1174 - hiervandaan noord-weswaarts tot by die suid-westelike baken van 1174 - hiervandaan suid-weswaarts langs die buitegrense van erwe 1205 en 1206 tot by die Sondagsrivier - hiervandaan noord-weswaarts langs die Sondagsrivier tot by die aansluiting met die westelike grense van die strate aan die westekant van erwe 1226, 1218 en 1217 - hiervandaan verder noord-ooswaarts langs die westelike grense van erwe 1173 en 1001 Adendorp tot by die noord-westelike baken van erf 1001 Adendorp - hiervandaan noordwaarts tot by die mees suid-oostelike baken van erf 3866 Graaff-Reinet - hiervandaan noord-weswaarts langs die meer noordelike grens van erf 3866 tot by die snypunt van laasgenoemde lyn met die verlengde in 'n suid-westelike rigting van die noord-westelike grens van Berg-en-Dal - hiervandaan noord-ooswaarts langs laasgenoemde verlengde lyn tot by die suid-westelike baken van erf 4058 - hiervandaan verder noord-ooswaarts langs die noord-westelike buitelyn van Berg-en-Dal tot by die noord-westelike baken van erf 4044 - hiervandaan in 'n noord-westelike rigting tot by die mees suid-westelike baken van erf 2805 - hiervandaan noord-weswaarts tot by die noord-westelike baken van erf 2805 - hiervandaan verder noordwaarts tot by die suid-westelike baken van erf 3461 wat in die middel van die Sondagsrivier is - hiervandaan noordwaarts langs die oostelike grens van Donkinstraat tot by die noord-westelike baken van erf 3341 wat die suid-oostelike hoek van die straat-aansluiting van Donkin- en Wesstraat is.

WYK 5:

Beginnende by die middel van die straat-aansluiting van Queenstown en Sobukwestraat noord van die noordelike bakens van erf 1095 suid-ooswaarts en suidwaarts langs die middel van Sobukwestraat tot by die middel van die aansluiting van laasgenoemde straat met Main Road - hiervandaan ooswaarts en suid-ooswaarts langs die middel van Main Road tot by die middel van die aansluiting van laasgenoemde straat met Isibanestraat - hiervandaan suid-weswaarts langs die middel van Isibanestraat tot by die noord-oostelike baken van erf 1502 - hiervandaan suidwaarts langs die oostelike grense van erwe 1502 en 1503 en die verlengde van laasgenoemde lyn suidwaarts tot by die aansluiting met die buitegrens aan die suidekant van Umasizakhe - hiervandaan weswaarts tot by die suid-oostelike baken van erf 1499 - hiervandaan suid-weswaarts langs die buitegrense van erwe 1499 tot 1493 en 1487 tot by die suid-westelike baken van laasgenoemde erf 1487 - hiervandaan noord-weswaarts langs die buitegrense van erwe 1487, 1486, 1481, 1372 en verlengde van laasgenoemde lyn noord-weswaarts oor die spoorlyn langs die suidelike grens van die woongebied/kantoorkompleks tot by die aansluiting van hierdie lyn met die droëriviërsloot - hiervandaan noordwaarts langs die middel van laasgenoemde droëriviërsloot tot waar dit aansluit met die suid-westelike baken van die aangeduide "Cemetery" Perseel - hiervandaan ooswaarts langs die suidelike grens van laasgenoemde perseel tot waar dit aansluit by die middel van die spoorlyn langs die suid-oostelike baken van laasgenoemde perseel - hiervandaan suidwaarts langs die middel van die spoorlyn tot waar dit aansluit by die verlengde van die middel van Queenstraat in 'n suid-westelike rigting suid-wes van die suidelike baken van erf 412 - hiervandaan noord-ooswaarts langs die middel van Queenstraat tot in die middel van die aansluiting van laasgenoemde straat met Sobukwestraat noord van die noordelike bakens van erf 1095.

WYK 6:

Beginnende by die noord-oostelike hoek van die straataansluiting langs die noord-oostelike hoeke van erf 850 suidwaarts langs die oostelike grense van laasgenoemde straat tot by die suidoostelike hoeke van laasgenoemde straat langs die suidoostelike baken van erf 1316 - hiervandaan in 'n oostelike rigting langs die noordelike grense van erf 1509 tot by die noord-oostelike baken van laasgenoemde erf 1509 - hiervandaan suidwaarts langs die buitegrens van Umasizakhe tot by die suid-oostelike baken van erf 1507 - hiervandaan weswaarts en noord-weswaarts langs die buitegrense van Umasizakhe tot by 'n punt op laasgenoemde grens waar die suidwaarts-verlengde van die oostelike grens van erf 1503 laasgenoemde buitegrens sny - hiervandaan noordwaarts langs laasgenoemde verlengde lyn tot by die noordoos baken van erf 1502 - hiervandaan noord-ooswaarts langs die middel van Isibanestraat tot in die middel van die aansluiting met Main Road - hiervandaan noord-weswaarts langs die middel van Main Road tot in die middel van die aansluiting van Main Road met Sobukwestraat - hiervandaan noordwaarts en noord-weswaarts langs die middel van Sobukwestraat tot in die middel van die aansluiting met Queenstraat langs die noordelike bakens van erf 1095 - hiervandaan noordwaarts langs die middel van Queenstraat tot regoor die noord-westelike baken van erf 842 - hiervandaan verder noord-ooswaarts langs die middel van Queenstraat tot by die noord-oostelike hoek van die straataansluiting langs die noord-oostelike hoeke van erf 850.

WYK 7:

Beginnende in die middel van die straataansluiting noord van die noord-oostelike bakens van erf 1798 suid-ooswaarts langs die middel van die straat tot by die middel van die straataansluiting suidoos van die suid-oostelike bakens van erf 1815 - hiervandaan suid-weswaarts langs die middel van die straat tot by die aansluiting met die straat langs die suidelike baken van erf 1816 en hiervandaan noord-weswaarts tot by die noord-oostelike hoek van die straataansluiting langs die noord-oostelike hoeke van erf 850 - hiervandaan suid-weswaarts langs die middel van Queenstown tot regoor die noord-westelike baken van erf 842 - hiervandaan suidwaarts langs die middel van Queenstraat tot by die aansluiting met die middel van die spoorlyn suidwes van die suidelike baken van erf 412 - hiervandaan noordwaarts langs die middel van laasgenoemde spoorlyn tot aan die noord-westelike hoek van die straat wat noord van erf 45 by laasgenoemde spoorlyn aansluit - hiervandaan noord-ooswaarts en ooswaarts langs die noordelike grense van laasgenoemde straat tot waar dit aansluit by die straat oos van kerk erf 32 - hiervandaan suid-ooswaarts langs die oostelike grense van erf 32, 33, 94 tot 100, 108 tot 112 tot by die suid-oostelike baken van laasgenoemde erf 112 - hiervandaan noord-ooswaarts langs die middel van die straat wat langs die noordelike grense van erwe 256 tot 261, 1798 is tot by die middel van die straataansluiting noord van die noord-oostelike bakens van erf 1798.

WYK 8:

Beginnende by die noord-westelike baken van erf 1817, Umasizakhe in 'n suid-oostelike rigting langs die geproklameerde grens tot by die suid-westelike baken van erf 1958 - hiervandaan noordwaarts langs die westelike grense van erwe 1958 tot 1950 tot by die noord-westelike

baken van erf 1949 - hiervandaan ooswaarts langs die noordelike grense van erwe 1949 tot 1945, 1943 en verder ooswaarts langs die noordelike grens van die aangrensende straat wat eindig langs die noordelike grens van erf 1904 - hiervandaan suidwaarts langs die oostelike grense van laasgenoemde straat en erwe 1904 tot 1915 tot by die suid-oostelike baken van laasgenoemde erf 1915 - hiervandaan ooswaarts langs die noordelike grens van erf 10 tot by laasgenoemde erf 10 se noord-oostelike baken - hiervandaan verder suid-ooswaarts langs die geproklameerde buitegrens van Umasizakhe tot by 'n punt waar laasgenoemde buitegrens suidwaarts swaai en verder suidwaarts langs die buitegrens tot by die noord-oostelike baken van erf 1509 - hiervandaan weswaarts langs die noordelike grense van erf 1509 tot by die noord-westelike baken van laasgenoemde erf 1509 - hiervandaan noordwaarts langs die oostelike grense van die straat wat oos van erf 1316 aan die suidekant is tot by die aansluiting van hierdie oostelike straatgrens met die middel van die straat suid van die suidelike bakens van erf 1816 - hiervandaan noord-ooswaarts langs die middel van die straat tot in die middel van die straataansluiting suidoos van die suid-oostelike bakens van erf 1815 - hiervandaan noord-ooswaarts langs die middel van die straat tot by die middel van die straataansluiting noord van die noord-oostelike bakens van erf 1798 - hiervandaan suid-weswaarts langs die middel van die straat wat langs die noordelike grense van erwe 1798, 261 tot 256 is tot by die suid-oostelike baken van erf 112 - hiervandaan noord-weswaarts langs die oostelike grense van erwe 112 tot 108, 100 tot 94, 33, 32 tot oor die straat noord van erf 32 - hiervandaan weswaarts en suid-weswaarts langs die noordelike grens van laasgenoemde straat tot waar dit die middel van die spoorlyn sny - hiervandaan langs die middel van laasgenoemde spoorlyn tot waar dit aansluit by die westelike grens van Umasizakhe - hiervandaan noord-weswaarts tot by die suid-westelike baken van erf 1841 en

verder noord-weswaarts langs die westelike grense van erwe 1841 tot 1835 - hiervandaan noordwaarts langs die buitegrens van Umasizakhe tot by die noord-westelike baken van erf 2001 - hiervandaan noord-ooswaarts langs die westelike grense van erwe 1820 tot 1817 tot by laasgenoemde erf 1817 se noord-westelike baken.

W. GRAFF.

GRAHAMSTOWN TRANSITIONAL LOCAL COUNCIL**WARD 1:****EASTERN BOUNDARY**

From the intersection of the Trunk Road on the old N2 in a north-eastern direction to where the Trunk Road crosses the Municipal boundary.

SOUTHERN BOUNDARY

From the intersection of Sandile Road and the old N2 along the N2 in an easterly direction to the intersection of the Trunk Road and the old N2 road

WESTERN BOUNDARY

From the intersection of the old N2 and Sandile Road along Sandile Road in a north-western direction to the meeting point on the municipal boundary with the Brakkefontein.

NORTHERN BOUNDARY

From a point on the municipal boundary directly north of Sandile Road along the municipal boundary in a north-eastern direction to a point where Trunk Road crosses the municipal boundary.

WARD 2:**SOUTHERN BOUNDARY**

From the south western corner of Erf 3334 along Sani Street to the north western corner of Erf 1187. Then along the western boundaries of erven 1187/1186/1185 in a southern direction to the south western corner of erf 1185. In an easterly direction along the northern boundaries of erven 1188/1189/1190/1191 to the north eastern corner of erf 1191.

NORTHERN BOUNDARY

From the point on the municipal boundary direct north of erf 1973. Along the municipal boundary in a north eastern direction to a point on the municipal boundary directly north of Sandile Road.

EASTERN BOUNDARY

From the south easternly corner of erf 1191 along Sandile Road in a north westernly direction to a point directly north of Sandile Road on the municipal boundary.

WESTERN BOUNDARY

From the north westernly corner of Erf 1973 along Joza Street in a southernly direction to the intersection with Ncame Street in a easternly direction to the north easternly corner of Erf 2782 along the easternly boundries of erf 2782/3/4/5/6/8 to the south easternly corner of erf 2788. Along Velem Street in a easternly direction to the north weesternly corner of Erf 2904. Along Wasakhe Street in a southernly direction to the north easternly corner of erf 2805. Along the northernly boundries of erven 2805/2804/2803/2802. From the north westernly corner of erf 2802 along Goba Street in a south easternly direction to the intersection of Goba & Nompondo Street. From the south westernly corner of erf 2575 to the north westernly corner of erf 2572. Along the boundries of erver 2572 & 3334 to the south westernly corner of erf 3334.

WARD 3:**SOUTHERN BOUNDARY**

From the intersection of Sandile Road & the Old N2. Along the old N2 in a south westernly direction of a point direction south easternly of the south westernly corner of erf 962 at the old N2.

NORTHERNLY BOUNDARY

From this point (on the municipal boundry west of Vergenoeg and north of Phaphamani) in a north easternly direction to a point directly north of site 1973 on the municipal boundry.

EASTERN BOUNDARY

From the north westernly corner of Erf 1973 along Joza Street in a southernly direction to the intersection with Ncame Street. Along Ncame Street in a easternly direction to the north easternly corner of Erf 2782 along the easternly boundries of erf 2782/3/4/5/6/8 to the south easternly corner of Erf 2788. Along Velem Street in a easternly direction to the north westernly corner of Erf 2904. Along Wakashe Street in a southernly direction to the north easternly corner of Erf 2805. Along the northernly boundries of erven 2805/2804/2803/2802. From then orth westernly corner of Erf 2802 along Goba Street in a south easternly direction to the intersection of Goba & Nompondo Street. From the south

westernly corner of Erf 2575 to the north westernly corner of erf 2572. Along the boundries of erver 2572 & 3334 to the south westernly corner of erf 3334. From the south westernly corner of erf 3334 along Sani Street to the north westernly corner of erf 1187. Then along the westernly boundries of erven 1187/1186/1185 in a southernly direction to the south westernly corner of erf 1185. In a easternly direction along the northernly boundries of erven 1188/1189/1190/1191 to the north easternly corner of erf 1191.

WESTERN BOUNDARY

From a point direct south easternly of the south westernly boundry of erf 962 of the old N2 from the above mentioned point in a north westernly direction to the south westernly corner of erf 962. From this point in a north easternly direction to the south easternly corner of erf 963. From the south easternly corner of erf 963 in a north westernly direction along the acces road to the intersection with Sani Street. From the above-mentioned intesection directly north westernly to north easternly corner of erf 1679. From the north easternly corner of site 1679 in a north westernly direction along the northernly boundries of erven 1679/1678/1677/1638/1637 to the north easternly corner of erf 1637. From north easternly corner of erf 1637 in a westernly direction to appoint on the former municipal boundry between Rini & Grahamstown. From this point along the former municipal boundry in a northernly direction to a point on the municipal boundry westernly of Vergenoeg in northernly of Phaphamani.

WARD 4:

SOUTHERN BOUNDARY

Along "K" Street in a south easternly direction to the north easternly corner of Erf 5014 along the westernly boundary of Erf 962 to the south westernly corner of Erf 963.

NORTHERN BOUNDARY

From this point along the same municipal boundary in a southernly direction to where "Z" Street would cross the stream.

EASTERN BOUNDARY

From the south westernly corner of erf 962 in a north easternly direction to the south easternly corner of Erf 963. From the south easternly corner of Erf 963 in a north westernly direction along the acces road to the intersection with Sani Street. From the above mentioned intersection directly north westernly to north easternly

corner of erf 1679. From the north easternly corner of site 1679 in a north westernly direction along the northernly boundaries of erven 1679/1678/1638/1637 to the north easternly corner of erf 1637. From the north easternly corner of erf 1637 in a westernly direction to a point on the former municipal boundary between Rini and Grahamstown.

WESTERN BOUNDARY

From where "Z" Street would cross the stream along "Z" Street in a easternly direction to the intersection with "O" Street along "O" Street in a southernly direction to the intersection with "K" Street.

WARD 5:

SOUTHERN BOUNDARY

From where the stream crosses Victoria Road along Victoria Road in a easternly direction to the north westernly corner of erf 1155. From erf 1155 along Victoria Road in a north easternly direction to the intersection with Albert Street. Along Raglan Road in a south easternly direction to where Raglan Road becomes the Old N2 Road. Along the old N2 Road in a south easternly direction to a point south of Eluxolweni.

NORTHERN BOUNDARY

From where "Z" Street would cross the stream along "Z" Street in a easternly direction to the intersection with "O" Street along "O" Street in a southernly direction to the intersection with "K" Street along "K" Street in a south easternly direction to the north easternly boundary of erf 5014.

EASTERN BOUNDARY

From the north easternly corner of erf 5014 along the westernly boundary of erf 963 in a south easternly direction past the south westernly corner of erf 963 to a point in the old N2.

WESTERN BOUNDARY

From where "Z" Street would cross the stream along the stream in a southernly direction to where the stream crosses Victoria Road.

WARD 6:

SOUTHERN BOUNDARY

From the point where the former municipal boundary and railway line meets. Along the railway line in a

westernly direction to where the railway line meets Turpin Street. Along Turpin Street in a westernly direction to the intersection with Orsmond Terrace.

NORTHERN BOUNDARY

From Erf 1155 along Victoria road in a north easternly direction to the intersection with Albert street. Along Albert Street in a south easternly direction to the intersection with Raglan Road. Along Raglan Road in a south easternly direction to where Raglan road becomes the old N2 road. Along the old N2 road in a south easternly direction to a point south of Eluxolweni.

EASTERN BOUNDARY

From a point south of Eluxolweni of the Old N2 road in a southernly direction along the former municipal boundary (between Rini and Grahamstown) to a point where the boundary meets the railway line.

WESTERN BOUNDARY

From the intersection with Orsmond Terrace and Turpin Street along Orsmond Terrace in a north westernly direction to the northern corner of erf 4064 and 4065. Along the northern boundary of erf 4068 to the eastern corner of erf 4064. Along the eastern boundary of erf 4064 in a north easternly direction to where Raglan road crosses the railway line. Along the western boundary of erven 1154 and 1155 to the northern corner of erf 1155 in Victoria road.

WARD 7:

From the intersection of Beaufort Street and Hill Street in a southernly direction along Hill Street to the intersection of Hill Street and Robinson Street in a westernly direction along Robinson Street to the north easternly corner of Erf 57 along easternly boundary of Erf 57 to the boundary of Erf 6328 from there along the eastern boundary of Erven 6328, 3352, 5459, 5460, 5461, 5462 and 7596 to the Southwestern corner of Erf 7596 and from there in a southernly direction directly to the municipal boundary.

SOUTHERN BOUNDARY

From the South West of the corner of beacon Woest Hill 315 on the municipal boundary in an easternly direction along such municipal boundary to a beacon on the south eastern corner of Woest Hill 315.

EASTERN BOUNDARY

From the beacon on the south eastern corner of Woesthill 315 northwards to the northernmost beacon between the municipal area and Burnetts Grant 323, thereafter northwards to the Old N2.

NORTHERN BOUNDARY

From the intersection of Beaufort Hill Street in an easternly direction along Beaufort Street to the north eastern boundary of Erf 1404 along the northern Boundaries of Erven 1404, 1403, 1402 1401, 1400, 1499 in a north western direction to the western corner of Erf 1399 from Erf 1399 in a northern direction along the northern corner of Erf 6312 from the intersection off Beaufort Z & Hill Street along Hill Street in a southern direction to the intersection of Hill and Robinson Street, along Robinson Street in a south west direction to the corner of Erf 3333. In a southern direction along the Western boundary of Erf 57 up to the southern boundary of Erf 57. In a western direction along the southern boundary of Erf 57 to the western corner of Erf 57. Along the eastern boundary of Erf 84 & 4999 along the southern boundary of Erf 4999 to the western corner of Erf 4999. Along the western boundaries of Erf 54, 51, 4909, 4910 to the corner of Erf 4910. Then in a northern direction along the northern boundary of Erf 4910 & 48 up to the southern boundary of Erf 3301 along the southern boundary of Erven 3301/2/3 in a western direction to the western corner of Erf 3303.

WARD 8:**SOUTHERN BOUNDARY**

From the intersection of Beaufort and Hill Street in an easternly direction along Beaufort Street to the north boundary of erf 1404. Along the northernly boundaries of erven 1404, 1403, 1402, 1401, 1400 and 1399 in a north westernly direction to the western corner of Erf 1399. From erf 1399 in a northernly direction along the northern boundaries of erven 1389, 5090 and 6312 to the northern corner of Erf 6312. From the intersection of Beaufort and Hill Street along Hill Street in a south easternly direction to the intersection of Hill and Robinson Street. Along Robinson Street in a south westernly direction to the western corner of Erf 3333. In the southerly direction along the western boundary of erf 57 to the southern boundary of erf 57. In a westernly direction along the southern boundary of erf 57 to the western corner of erf 57. Along the eastern boundary of erf 54 and 4999 to the southern boundary of erf 4999 to the western corner of erf 4999 and along the western boundaries of erf 54, 4909, 4910 to the western corner of erf 4910. In a northernly direction along the northern boundary of erven 4910 and 48 up to the southern

boundary of erf 3301. Along the southern boundary of erven 3301, 3302 and 3303 in a westernly direction to the western corner of erf 3303.

NORTHERN BOUNDARY

From the intersection of Worcester and Somerset Street along Worcester Street in a north easterly direction to the intersection of Milner and Worcester Streets. From the intersection of Milner and Worcester Street along Milner Street in a north westernly direction to the intersection of Grocott and Milner Street. From the intersection of Grocott and Milner Street along Grocott Street in a north easterly direction to the intersection of Oatlands Road and Grocott Street. From the intersection of Oatlands and Grocott Streets along Oatlands road in a north westernly direction to the intersection of Oatlands road and Fitzroy street. From the intersection of Oatlands road and Fitzroy street along Fitzroy street in a north easterly direction to the intersection of Park Road and Fitzroy street.

EASTERN BOUNDARY

From the intersection of Park road and Fitzroy street along Park road in a south easterly direction to the intersection of Burton and Park road. From the intersection of Burton and Ayliff streets along Ayliff street in a northerly direction to the intersection of Carnavon and Ayliff Streets. From the intersection of Carnavon and Ayliff streets along Carnavon street in a easterly direction to the intersection of Carnavon and Trollope street. From the intersection of Trollope and Carnavon street along Trollope street in a southerly direction to the intersection of Helm and Trollope Streets. From the intersection of Trollope and Helm streets. Along Helm Street in a easterly direction to the intersection of Helm and Curry streets. From the intersection of Helm and Curry streets along Curry street in a south westernly direction to the intersection of Curry and Fordyce street. From the intersection of Fordyce and Curry street along Fordyce street to the intersection of Fordyce street and Albany road. Along Albany Road in a southerly direction to the intersection with Grave Street. Along Grave street in a south easterly direction up to the northern boundary of erf 1190. Along the northern boundary of erf 1190 in a westernly direction to the western corner of erf 1190 then in a easterly direction to the eastern corner of erf 5540. From the south boundary of erf 5540 to the northern corner of erf 6312.

WESTERN BOUNDARY

From the western corner of erf 3303 along Grey street in a north easterly direction to the intersection of Grey and Somerset Streets. From the intersection of Grey and

Somerse Streets along Somerset street in a north westernly direction to the intersection of Somerset and Worcester Street.

WARD 9:

WESTERN BOUNDARY

From the western corner of Selborne Road along the railway line in a southerly direction to where the railway line crosses Fitzroy Street. From this junction along Fitzroy Street in a north-eastern direction to the intersection of Park Road and Fitzroy Street. From the intersection of Park and Fitzroy Street along Park Road in a south-eastern direction to the intersection of Burton and Park Road. From the intersection of Burton and Ayliffe Streets along Ayliffe Street in a northernly direction to the intersection of Carnarvon and Ayliffe Street. From the intersection of Carnarvon and Ayliffe street along Carnarvon street in an easternly direction to the intersection of Carnarvon and Trollope Street. From the intersection of Trollope and Carnarvon Street along Trollope Street in a southernly direction to the intersection of Helm and Trollope Street. From the intersection of Trollope and Helm Streets along Helm Street in an easternly direction to the intersection of Helm and Currie Street. From the Intersection of Helm and Currie Street along Currie Street in a south westernly direction to the intersection of Currie and Fordyce Street. From the intersection of Fordyce and Currie Street along Fordyce Street to the intersection of Fordyce and Albany Road along Albany Road in a southernly direction to the intersection with Grave Street along Grave Street in a south easternly direction up to the northern boundary of erf 1190 along the northern boundary of erf 1190 in a westernly direction to the western corner of erf 1190 in a southernly direction to the southern corner of erf 1190, then in an easternly direction to the eastern corner of erf 5540.

SOUTHERN BOUNDARY

From erf 5540 along Victoria Road in an easternly direction to where Victoria Road crosses the stream.

EASTERLY DIRECTION

From where the stream crosses Victoria Road along the stream in a northernly direction to where the stream crosses the northern boundary of Erf 7009. Along the northern boundaries of Erven 7009/6391/6389/6956 the southern corner of erf 76 across erf 4809 in a southernly direction to the northernly corner of erf 76 across erf 4809 the southern corner of erf 6524 across erf 4802 in an easternly direction to the northern corner of erf 4837 along Schnell Street in an easternly direction to the intersection with Currie Street, along Currie Street in a

southerly direction to the southern corner of Erf 735 along the southern boundary of erf 735 in an easterly direction across Albany Road to the northern corner of Erf 6956.

NORTHERN BOUNDARY

From the intersection of Miles Street and Selborne Road in an easterly direction to the eastern corner of erf 76.

WARD 10:

SOUTHERN BOUNDARY

Along the former municipal boundary from a point west of Zolani in a westerly direction to where the former municipal boundary reaches the stream. Along the stream in a southerly direction to the northern corner of erf 7009.

NORTHERN BOUNDARY

From the beacon on the corner of erf 4806 and Thorn Park. Eastwards along the northern boundary to a point north of Vergenoeg and west of Phaphamani in former Rini.

EASTERN BOUNDARY

From the point west of Phaphamani in the former municipal area. Along the former municipal boundary between Grahamstown and Rini municipal areas to a point north of Zolani in the former Rini municipal area.

WESTERN BOUNDARY

From the intersection of Struben street and Albany road to Mayfield farm. Along the road to Mayfield farm past Sun City to the northern corner of erf 4806 adjoining the farm Thorn Park.

WARD 11:

From where Cradock Road meets the municipal boundary along the municipal boundary in a northerly direction to the most northerly point of the municipal boundary.

NORTHERN BOUNDARY

From the most northerly point of the municipal boundary in an easterly direction to the eastern corner of the municipal boundary.

From the eastern corner of the municipal boundary in a southerly direction along the municipal boundary to a point north of Oatlands North. From the above-mentioned

point in an easterly direction along the municipal boundary to the north eastern corner of Erf 5938. From this corner along the municipal boundary in a northerly direction to a beacon on the corner of Erf 4806 and adjoining Thornpark farm from the above-mentioned beacon along the road to Mayfield farm in a southerly direction to the intersection with Miles Street.

SOUTHERN BOUNDARY

From the intersection of Miles Street and Mayfield Road along Miles Street in a westerly direction to where Miles Street crosses the railway line along the railway in a southerly direction to where the railway line crosses Fitzroy Street. Along Fitzroy Street in a south-westerly direction to the intersection with Oatlands Road. Along Oatlands Road in a southerly direction to the intersection with Grocott Street. Along Grocott Street in a south-westerly direction to the intersection with Milner Street. Along Milner Street in a southerly direction to the intersection with Worcester Street. Along Worcester Street in a south-westerly direction to the intersection with Somerset Street. Along Somerset Street in a north-westerly direction to where Somerset Street ends in Cradock Road, along Cradock Road in a north-westerly direction to where Cradock Road crosses the municipal boundary.

WARD 11:

SOUTHERN BOUNDARY

From the most southerly point of the municipal boundary in a easterly direction to the most easterly point of the municipal boundary. From the most easterly point of the municipal boundary in a northerly direction to a point where the boundary of ward 7 crosses the municipal boundary.

NORTHERN BOUNDARY

From the intersection of Worcester street and Somerset street along Somerset street in a north westerly direction to where Somerset street ends in Cradock Road. Along Cradock road in a north westerly direction to where Cradock road crosses the municipal boundary.

EASTERN BOUNDARY

From the western corner of erf 3303 along Grey street in a north easterly direction to the intersection of Grey and Somerset Streets. From the intersection of Grey and Somerset streets along Somerset street in a north westerly direction to the intersection with Worcester street. Along the western boundaries of erven 3303, 3301, 48, 4910, 4909, 51 and 4999 in a southerly direction. Along the southern boundary of erf 4999 in a

eastern direction. Along the eastern boundary of erf 4999 to the southern boundary of erf 57. From the western corner of erf 57 in a easternly direction to the eastern corner of erf 57.

WESTERN BOUNDARY

From the point where Cradock road meets the municipal boundary along the municipal boundary in a southern direction to the most southern point of the municipal boundary.

VERA

GRAHAMSTOWN TRANSITIONAL LOCAL COUNCIL

WARD 1:

EASTERN BOUNDARY

From the intersection of the Trunk Road on the old N2 in a north-westerly direction to where the Trunk Road crosses the municipal boundary.

SOUTHERN BOUNDARY

From the intersection of Sandile Road and the old N2 along the N2 in an easterly direction to the intersection of the Trunk Road and the old N1 road.

WESTERN BOUNDARY

From the intersection of the old N1 and Sandile Road along Sandile Road in a north-westerly direction to the western corner of the municipal boundary with the KwaZulu-Natal.

NORTHERN BOUNDARY

From a point on the municipal boundary directly north of Sandile Road along the municipal boundary in a north-easterly direction to a point where Trunk Road crosses the municipal boundary.

WARD 2:

SOUTHERN BOUNDARY

From the south western corner of Erf 3334 along Sani Street to the north western corner of Erf 1187. Then along the western boundaries of erven 1187/1186/1185 in a southerly direction to the south western corner of erf 1185. In an easterly direction along the northern boundaries of erven 1188/1189/1190/1191 to the north easterly corner of erf 1191.

NORTHERN BOUNDARY

From the point on the municipal boundary direct north of erf 1973. Along the municipal boundary in a north easterly direction to a point on the municipal boundary directly north of Sandile Road.

EASTERN BOUNDARY

From the south eastern corner of erf 1191 along Sandile Road in a north western direction to a point directly north of Sandile Road on the municipal boundary.

WESTERN BOUNDARY

From the north western corner of Erf 1973 along Joza Street in a southernly direction to the intersection with Ncame Street in a easternly direction to the north eastern corner of Erf 2782 along the easternly boundaries of erf 2782/3/4/5/6/8 to the south eastern corner of erf 2788. Along Velem Street in a easternly direction to the north western corner of Erf 2904. Along Wasakhe Street in a southernly direction to the north eastern corner of erf 2805. Along the northernly boundaries of erven 2805/2804/2803/2802. From the north western corner of erf 2802 along Goba Street in a south easternly direction to the intersection of Goba & Nompondo Street. From the south western corner of erf 2575 to the north western corner of erf 2572. Along the boundaries of erf 2572 & 3334 to the south western corner of erf 3334.

WARD 3:**SOUTHERN BOUNDARY**

From the intersection of Sandile Road & the Old N2. Along the old N2 in a south western direction to a point directly south easternly of the south western corner of erf 962 at the old N2.

NORTHERNLY BOUNDARY

From this point (on the municipal boundary west of Vergenoeg and north of Phaphamani) in a north easternly direction to a point directly north of site 1973 on the municipal boundary.

EASTERN BOUNDARY

From the north western corner of Erf 1973 along Joza Street in a southernly direction to the intersection with Ncame Street. Along Ncame Street in a easternly direction to the north eastern corner of Erf 2782 along the easternly boundaries of erf 2782/3/4/5/6/8 to the south eastern corner of Erf 2788. Along Velem Street in a easternly direction to the north western corner of Erf 2904. Along Wakashe Street in a southernly direction to the north eastern corner of Erf 2805. Along the northernly boundaries of erven 2805/2804/2803/2802. From the north western corner of Erf 2802 along Goba Street in a south easternly direction to the intersection of Goba & Nompondo Street. From the south

westernly direction to where the railway line meets Turpin Street. Along Turpin Street in a westernly direction to the intersection with Orsmond Terrance.

NORTHERN BOUNDARY

From Erf 1155 along Victoria road in a north easternly direction to the intersection with Albert street. Along Albert Street in a south easternly direction to the intersection with Raglan Road. Along Raglan Road in a south easternly direction to where Raglan road becomes the old N2 road. Along the old N2 road in a south easternly direction to a point south of Eluxolweni.

EASTERN BOUNDARY

From a point south of Eluxolweni of the Old N2 road in a southernly direction along the former municipal boundary (between Rini and Grahamstown) to a point where the boundary meets the railway line.

WESTERN BOUNDARY

From the intersection with Orsmond Terrance and Turpin Street along Orsmond Terrance in a north westernly direction to the northern corner of erf 4064 and 4065. Along the northern boundary of erf 4068 to the eastern corner of erf 4064. Along the eastern boundary of erf 4064 in a north easternly direction to where Raglan road crosses the railway line. Along the western boundary of erven 1154 and 1155 to the northern corner of erf 1155 in Victoria road.

WARD 7:

From the intersection of Beaufort Street and Hill Street in a southernly direction along Hill Street to the intersection of Hill Street and Robinson Street in a westernly direction along Robinson Street to the north easternly corner of Erf 57 along easternly boundary of Erf 57 to the boundary of Erf 6328 from there along the eastern boundary of Erven 6328, 3352, 5459, 5460, 5461, 5462 and 7596 to the Southwestern corner of Erf 7596 and from there in a southernly direction directly to the municipal boundary.

SOUTHERN BOUNDARY

From the South West of the corner of beacon Woest Hill 315 on the municipal boundary in an easternly direction along such municipal boundary to a beacon on the south eastern corner of Woest Hill 315.

EASTERN BOUNDARY

From the beacon on the south eastern corner of Woesthill 315 northwards to the northernmost beacon between the municipal area and Burnetts Grant 323, thereafter northwards to the Old N2.

NORTHERN BOUNDARY

From the intersection of Beaufort Hill Street in an easternly direction along Beaufort Street to the north eastern boundary of Erf 1404 along the northern Boundaries of Erven 1404, 1403, 1402 1401, 1400, 1499 in a north western direction to the western corner of Erf 1399 from Erf 1399 in a northern direction along the northern corner of Erf 6312 from the intersection off Beaufort Z & Hill Street along Hill Street in a southern direction to the intersection of Hill and Robinson Street, along Robinson Street in a south west direction to the corner of Erf 3333. In a southern direction along the Western boundary of Erf 57 up to the southern boundary of Erf 57. In a western direction along the southern boundary of Erf 57 to the western corner of Erf 57. Along the eastern boundary of Erf 84 & 4999 along the southern boundary of Erf 4999 to the western corner of Erf 4999. Along the western boundaries of Erf 54, 51, 4909, 4910 to the corner of Erf 4910. Then in a northern direction along the northern boundary of Erf 4910 & 48 up to the southern boundary of Erf 3301 along the southern boundary of Erven 3301/2/3 in a western direction to the western corner of Erf 3303.

WARD 8:**SOUTHERN BOUNDARY**

From the intersection of Beaufort and Hill Street in an easternly direction along Beaufort Street to the north boundary of erf 1404. Along the northernly boundaries of erven 1404, 1403, 1402, 1401, 1400 and 1399 in a north westernly direction to the western corner of Erf 1399. From erf 1399 in a northernly direction along the northern boundaries of erven 1389, 5090 and 6312 to the northern corner of Erf 6312. From the intersection of Beaufort and Hill Street along Hill Street in a south easternly direction to the intersection of Hill and Robinson Street. Along Robinson Street in a south westernly direction to the western corner of Erf 3333. In the southerly direction along the western boundary of erf 57 to the southern boundary of erf 57. In a westernly direction along the southern boundary of erf 57 to the western corner of erf 57. Along the eastern boundary of erf 54 and 4999 to the southern boundary of erf 4999 to the western corner of erf 4999 and along the western boundaries of erf 54, 4909, 4910 to the western corner of erf 4910. In a northernly direction along the northern boundary of erven 4910 and 48 up to the southern

boundary of erf 3301. Along the southern boundary of erven 3301, 3302 and 3303 in a westernly direction to the western corner of erf 3303.

NORTHERN BOUNDARY

From the intersection of Worcester and Somerset Street along Worcester Street in a north easternly direction to the intersection of Milner and Worcester Streets. From the intersection of Milner and Worcester Street along Milner Street in a north westernly direction to the intersection of Grocott and Milner Street. From the intersection of Grocott and Milner Street along Grocott Street in a north easternly direction to the intersection of Oatlands Road and Grocott Street. From the intersection of Oatlands and Grocott Streets along Oatlands road in a north westernly direction to the intersection of Oatlands road and Fitzroy street. From the intersection of Oatlands road and Fitzroy street along Fitzroy street in a north easternly direction to the intersection of Park Road and Fitzroy street.

EASTERN BOUNDARY

From the intersection of Park road and Fitzroy street along Park road in a south easternly direction to the intersection of Burton and Park road. From the intersection of Burton and Ayliff streets along Ayliff street in a northerly direction to the intersection of Carnavon and Ayliff Streets. From the intersection of Carnavon and Ayliff streets along Carnavon street in a easternly direction to the intersection of Carnavon and Trollope street. From the intersection of Trollope and Carnavon street along Trollope street in a southernly direction to the intersection of Helm and Trollope Streets. From the intersection of Trollope and Helm streets. Along Helm Street in a easternly direction to the intersection of Helm and Curry streets. From the intersection of Helm and Curry streets along Curry street in a south westernly direction to the intersection of Curry and Fordyce street. From the intersection of Fordyce and Curry street along Fordyce street to the intersection of Fordyce street and Albany road. Along Albany Road in a southernly direction to the intersection with Grave Street. Along Grave street in a south easternly direction up to the northern boundary of erf 1190. Along the northern boundary of erf 1190 in a westernly direction to the western corner of erf 1190 then in a easternly direction to the eastern corner of erf 5540. From the south boundary of erf 5540 to the northern corner of erf 6312.

WESTERN BOUNDARY

From the western corner of erf 3303 along Grey street in a north easternly direction to the intersection of Grey and Somerset Streets. From the intersection of Grey and

Somerset Streets along Somerset street in a north westernly direction to the intersection of Somerset and Worcester Street.

WARD 9:

WESTERN BOUNDARY

From the western corner of Selborne Road along the railway line in a southernly direction to where the railway line crosses Fitzroy Street. From this junction along Fitzroy Street in a north-easternly direction to the intersection of Park Road and Fitzroy Street. From the intersection of Park and Fitzroy Street along Park Road in a south-easternly direction to the intersection of Burton and Park Road. From the intersection of Burton and Ayliffe Streets along Ayliffe Street in a northernly direction to the intersection of Carnarvon and Ayliffe Street. From the intersection of Carnarvon and Ayliffe street along Carnarvon street in an easternly direction to the intersection of Carnarvon and Trollope Street. From the intersection of Trollope and Carnarvon Street along Trollope Street in a southernly direction to the intersection of Helm and Trollope Street. From the intersection of Trollope and Helm Streets along Helm Street in an easternly direction to the intersection of Helm and Currie Street. From the Intersection of Helm and Currie Street along Currie Street in a south westernly direction to the intersection of Currie and Fordyce Street. From the intersection of Fordyce and Currie Street along Fordyce Street to the intersection of Fordyce and Albany Road along Albany Road in a southernly direction to the intersection with Grave Street along Grave Street in a south easternly direction up to the northern boundary of erf 1190 along the northern boundary of erf 1190 in a westernly direction to the western corner of erf 1190 in a southernly direction to the southern corner of erf 1190, then in an easternly direction to the eastern corner of erf 5540.

SOUTHERN BOUNDARY

From erf 5540 along Victoria Road in an easternly direction to where Victoria Road crosses the stream.

EASTERNLY DIRECTION

From where the stream crosses Victoria Road along the stream in a northernly direction to where the stream crosses the northern boundary of Erf 7009. Along the northern boundaries of Erven 7009/6391/6389/6956 the southern corner of erf 76 across erf 4809 in a southernly direction to the northernly corner of erf 76 across erf 4809 the southern corner of erf 6524 across erf 4802 in an easternly direction to the northern corner of erf 4837 along Schnell Street in an easternly direction to the intersection with Currie Street, along Currie Street in a

southerly direction to the southern corner of Erf 735 along the southern boundary of erf 735 in an easterly direction across Albany Road to the northern corner of Erf 6956.

NORTHERN BOUNDARY

From the intersection of Miles Street and Selborne Road in an easterly direction to the eastern corner of erf 76.

WARD 10:

SOUTHERN BOUNDARY

Along the former municipal boundary from a point west of Zolani in a westerly direction to where the former municipal boundary reaches the stream. Along the stream in a southerly direction to the northern corner of erf 7009.

NORTHERN BOUNDARY

From the beacon on the corner of erf 4806 and Thorn Park. Eastwards along the northern boundary to a point north of Vergenoeg and west of Phaphamani in former Rini.

EASTERN BOUNDARY

From the point west of Phaphamani in the former municipal area. Along the former municipal boundary between Grahamstown and Rini municipal areas to a point north of Zolani in the former Rini municipal area.

WESTERN BOUNDARY

From the intersection of Struben street and Albany road to Mayfield farm. Along the road to Mayfield farm past Sun City to the northern corner of erf 4806 adjoining the farm Thorn Park.

WARD 11:

From where Cradock Road meets the municipal boundary along the municipal boundary in a northerly direction to the most northerly point of the municipal boundary.

NORTHERN BOUNDARY

From the most northerly point of the municipal boundary in an easterly direction to the eastern corner of the municipal boundary.

From the eastern corner of the municipal boundary in a southerly direction along the municipal boundary to a point north of Oatlands North. From the above-mentioned

point in an easterly direction along the municipal boundary to the north eastern corner of Erf 5938. From this corner along the municipal boundary in a northerly direction to a beacon on the corner of Erf 4806 and adjoining Thornpark farm from the above-mentioned beacon along the road to Mayfield farm in a southerly direction to the intersection with Miles Street.

SOUTHERN BOUNDARY

From the intersection of Miles Street and Mayfield Road along Miles Street in a westerly direction to where Miles Street crosses the railway line along the railway in a southerly direction to where the railway line crosses Fitzroy Street. Along Fitzroy Street in a south-westerly direction to the intersection with Oatlands Road. Along Oatlands Road in a southerly direction to the intersection with Grocott Street. Along Grocott Street in a south-westerly direction to the intersection with Milner Street. Along Milner Street in a southerly direction to the intersection with Worcester Street. Along Worcester Street in a south-westerly direction to the intersection with Somerset Street. Along Somerset Street in a north-westerly direction to where Somerset Street ends in Cradock Road, along Cradock Road in a north-westerly direction to where Cradock Road crosses the municipal boundary.

WARD 11:

SOUTHERN BOUNDARY

From the most southerly point of the municipal boundary in a easterly direction to the most easterly point of the municipal boundary. From the most easterly point of the municipal boundary in a northerly direction to a point where the boundary of ward 7 crosses the municipal boundary.

NORTHERN BOUNDARY

From the intersection of Worcester street and Somerset street along Somerset street in a north westerly direction to where Somerset street ends in Cradock Road. Along Cradock road in a north westerly direction to where Cradock road crosses the municipal boundary.

EASTERN BOUNDARY

From the western corner of erf 3303 along Grey street in a north easterly direction to the intersection of Grey and Somerset Streets. From the intersection of Grey and Somerset streets along Somerset street in a north westerly direction to the intersection with Worcester street. Along the western boundaries of erven 3303, 3301, 48, 4910, 4909, 51 and 4999 in a southerly direction. Along the southern boundary of erf 4999 in a

eastern direction. Along the eastern boundary of erf 4999 to the southern boundary of erf 57. From the western corner of erf 57 in an eastern direction to the eastern corner of erf 57.

WESTERN BOUNDARY

From the point where Cradock road meets the municipal boundary along the municipal boundary in a southern direction to the most southern point of the municipal boundary.

FORM

HOFMEYER TRANSITIONAL AUTHORITY

WARD 1:

SOUTHERN BOUNDARY

Farms Opperrhof and Vegehoegd.

NORTHERN BOUNDARY

Commencing at the corner of End and Voortrekker Streets along the middle of Voortrekker Street commencing along the middle of De Villiers Street in a northern direction to the corner of De Villiers and Du Plessis Street following the middle of Du Plessis Street in a western direction to the outer proclaimed western boundary of Hofmeyr including Erf 347 as well as the station.

EASTERN BOUNDARY

Commencing at the corner of End Street and Voortrekker Street along the middle of End Street in a southern direction up to the proclaimed outside southern boundary of Hofmeyr adjacent to the farm Opperrhof.

WESTERN BOUNDARY

Farms Anniedale and Rus 'n Bietjie.

WARD 2:

SOUTHERN BOUNDARY

Commencing at the corner of Marais Street and middle of Du Plessis Street along Du Plessis Street in an eastern direction to the corner of De Vries and Du Plessis Street along the middle of De Villiers Street in a southern direction to the corner of Voortrekker and De Villiers Streets along the middle of Voortrekker Street in an eastern direction to the south eastern corner of Erf 305, commencing at the south eastern corner of Erf 305 in an eastern direction along the Tarkastad Road to the eastern proclaimed outer boundary of Hofmeyr adjacent to the farm Eureka.

NORTHERN BOUNDARY

Commencing at the south eastern corner of Luxolweni in a south western direction to the south western corner of same proclaimed area following a western direction to the north western corner of Erf 379.

EASTERN BOUNDARY

From the southern boundary of Ward 2 along the proclaimed outer eastern boundary of Hofmeyer in a northern direction up to the Molteno Road.

WESTERN BOUNDARY

From the north western corner of Erf 379 in a southern direction to the middle of Du Plessis Street.

WARD 3:**SOUTHERN BOUNDARY**

The Molteno Road.

NORTHERN BOUNDARY

Commencing at Erf 381 in an eastern direction to the north eastern corner of Erf 383 in a south eastern direction to north western corner off Erf 2 adjacent to Erf 383 following in a north eastern corner of Erf 13.

EASTERN BOUNDARY

Commencing at the north eastern corner of Erf 13 in a south eastern direction to the Molteno Road.

WESTERN BOUNDARY

Commencing on the Molteno Road at the main access road, to the Luxolweni in a north western direction to the boundary corner of Erven 375 and 376 then in a northern direction along the main access road to Erf 381.

WARD 4:**SOUTHERN BOUNDARY**

Balance of the proclaimed area of Luxolweni.

NORTHERN BOUNDARY

Balance of the proclaimed area of Luxolweni.

EASTERN BOUNDARY

Balance of the proclaimed area of Luxolweni.

WESTERN BOUNDARY

Balance of the proclaimed area of Luxolweni.

CJHOFM.PBP

WARD 1

Commencing at the most northern corner of Erf 2 Kruisfontein thence along the boundary in a south-eastern direction to where it meets with the southern corner of the farm Honeyville No. 304, thence along the boundary in a south-western direction, to where it meets with the most northern corner of Portion 1 of the farm Zwarteboosch No. 347, thence along the boundary in a general southern direction over the N2 National Road up to the common corner of Portions 2, 3, 4 and 7 of the farm Zwarteboosch No. 347, thence in a southern direction along the common boundary of said Portions 2 and 4 up to the most southern corner of the said Portion 4 where it meets with the boundary of Erf 2 Kruisfontein, thence in a western direction up to the south-eastern corner of Erf 1805 Kruisfontein, thence along the southern boundary up to the south-western corner of Erf 1805 Kruisfontein, thence along the tar road generally in a southern direction, over the railway line up to the most northern corner of Erf 566 Kruisfontein, thence along the western boundary of said Erf 566 along the western boundary of Moyer Street and further produced up to the south-western corner of Erf 585 Kruisfontein where it meets with the boundary of Erf 2 Kruisfontein, thence along the boundary of the said Erf 2 in a north-western direction up to the corner where it meets the Western boundary of Portion 31 of the farm Geelhouteboom No. 349, thence along the boundary in a north-eastern direction up to the common corner of Erf 2 Kruisfontein and the said Portion 31, thence along the boundary in a north-western direction over the railway line to the common corner of Erf 2 Kruisfontein and Portion 3 of Farm No. 350, thence along the boundary in a northern direction up to the common corner of Portion 10 of the farm Pampoensland Rivier No. 299 and Erf 3 Kruisfontein, thence along the boundary in a north-eastern direction to the point of commencement.

WARD 2

Commencing at the most southern corner of Portion 4 of the farm Zwarteboosch No. 347 where it meets with the boundary of Erf 2 Kruisfontein, thence in a south-western direction up to the north-eastern corner of Erf 375 Kruisfontein, thence along the boundary of the said Erf 375 in a south-eastern direction up to the south-eastern corner of the said Erf 375 where it meets the railway line, thence generally in an eastern direction along the railway line up to the most eastern corner of Erf 416 Kruisfontein, thence along Jacobs Street generally in a western direction up to the intersection with Booyce Street, thence along Booyce Street in a southern direction up to the intersection with Julies Street, thence along Julies Street in a western direction to the common northern corner of Erven 1371 and 1372 Kruisfontein, thence along the common boundaries in a southern direction between Erven 1372-1380 and 1382 and Erven 1371, 1401, 1400, 1399, 1398, 1397, 1396, 1395 and 1383 Kruisfontein up to Keteldas Street, thence in a south-western direction along Keteldas Street up to the intersection with Campher Street, thence in a southern direction along Campher Street up to the intersection with Coetzee Street, thence in a south-western direction up to the most western corner of Erf 1142 Kruisfontein, thence in a north-western direction along the boundary up to the south-western corner of Erf 585 Kruisfontein, thence in a northern direction along the western boundary of the said Erf 585, the western boundary of Meyer Street and further with the western boundary of Erf 566 Kruisfontein up to the most northern corner of the said Erf 566, thence along the tar road generally in a northern direction, over the railway line, and up to the south-western corner of Erf 1805 Kruisfontein, thence in a general eastern direction along the southern boundary of the said Erf 1805 up to the south-eastern corner of the said Erf 1805, thence generally in an eastern direction up to the point of commencement.

WARD 3

Commencing at the most southern corner of Portion 4 of the farm Zwarteboosch No. 347 where it meets with the boundary of Erf 2 Kruisfontein, thence along the boundary of the said Erf 2 in a south-eastern direction up to the common corner of the said Erf 2, Erven 1 and 499 Humansdorp and Portion 2 of the farm Zearteboosch No. 347, thence along the boundary in a south-western direction up to the common corner of Erf 1 Humansdorp, Erf 1758 Kruisfontein, Portion 6 of the farm Geelhouteboom No. 688 and Portion 9 of the farm Platjesdrift No. 348, thence along the boundary in a north-western direction up to the most western corner of Erf 1142 Kruisfontein, thence in a north-eastern direction up to the intersection of Coetzee and Campher street, thence along Campher street in a northern direction up to the intersection of Campher and Keteldas street, thence in a north-eastern direction along Keteldas street up to the southern common corner of Erven 1383 and 1382 Kruisfontein, thence along the common boundaries in a northern direction between Erven 1382, 1380, 1379, 1378, 1377, 1376, 1375, 1374, 1373 and 1372 and Erven 1393, 1395 - 1401 and 1371 up to the northern common corner of Erven 1371 and 1372 Kruisfontein, thence along Julies street in an eastern direction up to the intersection of Julies and Booyce street, thence along Booyce street in a northern direction up to the intersection with Jacobs street, thence along Jacobs street generally in an eastern direction up to the most Eastern corner of Erf 416 Kruisfontein and up to the railway line, thence along the railway line generally in a western direction up to the south-eastern corner of Erf 375 Kruisfontein, thence along the boundary in a north-western direction up to the north-eastern corner of the said Erf 375, thence in a north-eastern direction up to the point of commencement.

WARD 4

Commencing at the point where the north-western boundary of Portion 4 of the farm Rheeboosfontein No. 346 coincides with the Klein Zeekoe River, thence along the said river downstream towards the east up to the point where the river coincides with the north-eastern boundary of the said Portion 4, thence along the boundary in a south-eastern direction up to the common corner of Portions 4 and 28 of the farm Rheeboosfontein No. 346, thence along the boundary in a southern direction up to the most southern corner of the said Portion 4, thence along the boundary in a north-western direction up to the common corner of the said Portion 4, Portion 6 of the farm Diep Rivier No. 689 and Humansdorp Township Extension No. 6, thence along the boundary in a south-western direction up to the most northern corner of Portion 13 of the farm Diep Rivier No. 689, thence along the boundary in a south-eastern direction up to the common eastern corner of Portions 8 and 13, thence along the boundary in a southern direction up to the common corner of Portions 7 and 9, thence along the curvilinear boundary in the middle of the stream in a southern direction up to the south-eastern corner of Portion 8, thence along the boundary in a general western direction up to the most western corner of Portion 8, all of the farm Diep Rivier No. 689, which is also the intersection with the south-eastern boundary of Erf 499 Humansdorp, thence along the boundary in a north-eastern direction up to the common corner of Portions 8 and 13 of the farm Diep Rivier No. 689, thence in a north-western direction up to the most eastern corner of Erf 1968 Humansdorp, thence along the boundary and produced in a northern direction up to the point where it intersects with Main Road No. 381, thence along Main Road No. 381 generally in a western direction up to the north-eastern corner of Erf 599 Humansdorp, thence along the boundary generally in a southern direction along the western boundary of Kwa Nomzamo Township up to the south-western corner of Kwa Nomzamo Township where it intersects with the south-western boundary of Erf 1 Humansdorp, thence along the boundary in a north-western direction up to the common corner of Erf 1 Humansdorp, Erf 1758 Kruisfontein, Portion 6 of the farm Geelhouteboom No. 688 and Portion 9 of the farm Platjesdrift No. 348, thence along the boundary in a north-eastern direction up to the common corner of Erf 2 Kruisfontein, Erven 1 and 499 Humansdorp and Portion 2 of the farm Zwarteboosch No. 347, thence along the boundary in a north-western direction up to the most southern corner of Portion 4 of the farm Zwarteboosch No. 347, thence along the boundary in a north-western direction up to the north-western corner of Portion 7, thence along the boundary generally in an eastern direction up to the next corner, thence along the boundary in a south-western direction up to the next corner, thence along the boundary, all of Portion 7 of the farm Zwarteboosch No. 347, in a south-eastern direction up to the N2 National Road, thence along the N2 road generally in a south-eastern direction up to the intersection with the north-western boundary of Erf 499 Humansdorp, thence along the boundary in a north-eastern direction up to the point of commencement, excluding Erven 378, 379 and 659 Humansdorp.

WARD 5

Commencing at the north-eastner corner of Erf 599 Humansdorp, thence generally in an eastern direction along Main Road No. 381 for approximately 400 metres up to a small bridge over a stream, thence along the middle of the stream downwards generally in a southern direction to where it meets the south-western boundary of Kwa Nomzamo Township at the Public Place Erf 1451, thence along the boundary in a north-western direction up to the south-eastern corner of the said Township, thence generally in a northern direction along the western boundary of Kwa Nomzamo Township up to the point of commencement.

WARD 6

Commencing at the intersection of Main Road No. 381 and the produced eastern boundary of Erf 1968 Humansdorp, thence in a southern direction along the eastern boundary of the said Erf 1968 up the most eastern corner of this erf, thence in a south-eastern direction up to the common corner of Portions 8 and 13 of the farm Diep River No. 1451, thence along the boundary in a south-western direction up to the common corner of Erven 1 and 499 Humansdorp and Portion 19 of the farm Geelhouteboom No. 688, thence along the boundary in a north-western direction up to the north-eastern corner of Portion 22 of the farm Geelhouteboom No. 688, thence along the boundary in a south-eastern direction up to the most southern corner, thence along the boundary in a north-western direction up to the south-western corner, thence along the boundary in a north-eastern direction up to the most northern corner all of Portion 22 of the farm Geelhouteboom No. 688 where it intersects with the south-western boundary of Erf 1968 Humansdorp, thence along the boundary in a south-eastern direction up to the middle of the stream at Public Place Erf 1451 Kwa Nomzamo Township, thence along the stream upwards generally in a northern direction to where it meets Main Road No. 381 at a small bridge over the stream, thence along Main Road No. 381 generally in an eastern direction up to the point of commencement.

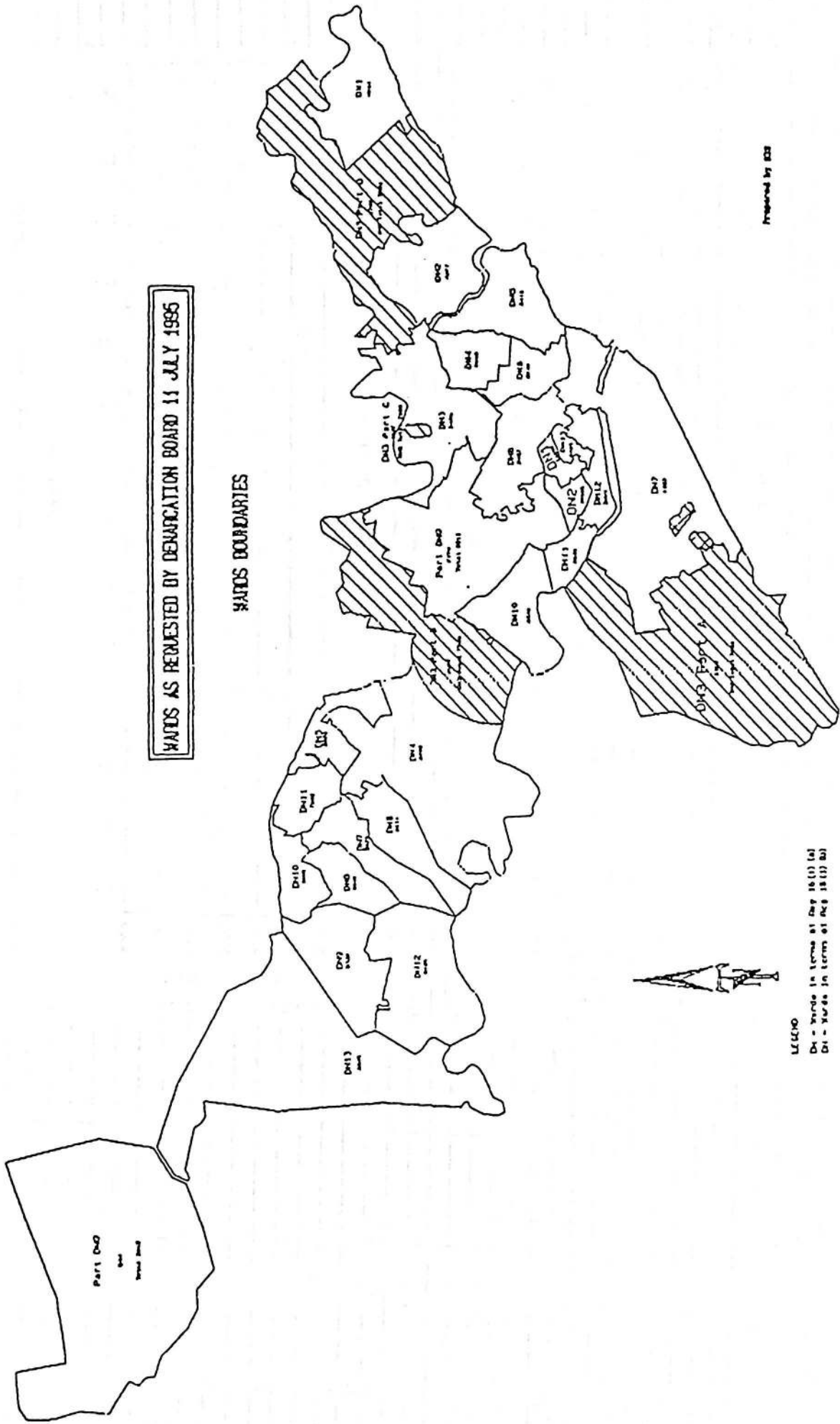



WARDS AS REQUESTED BY DENIFICATION BOARD 11 JULY 1996

WARDS BOUNDARIES

Prepared by D22

LEGEND
Di - wards in terms of Reg 16(1) (a)
Di - wards in terms of Reg 18(1) (a)





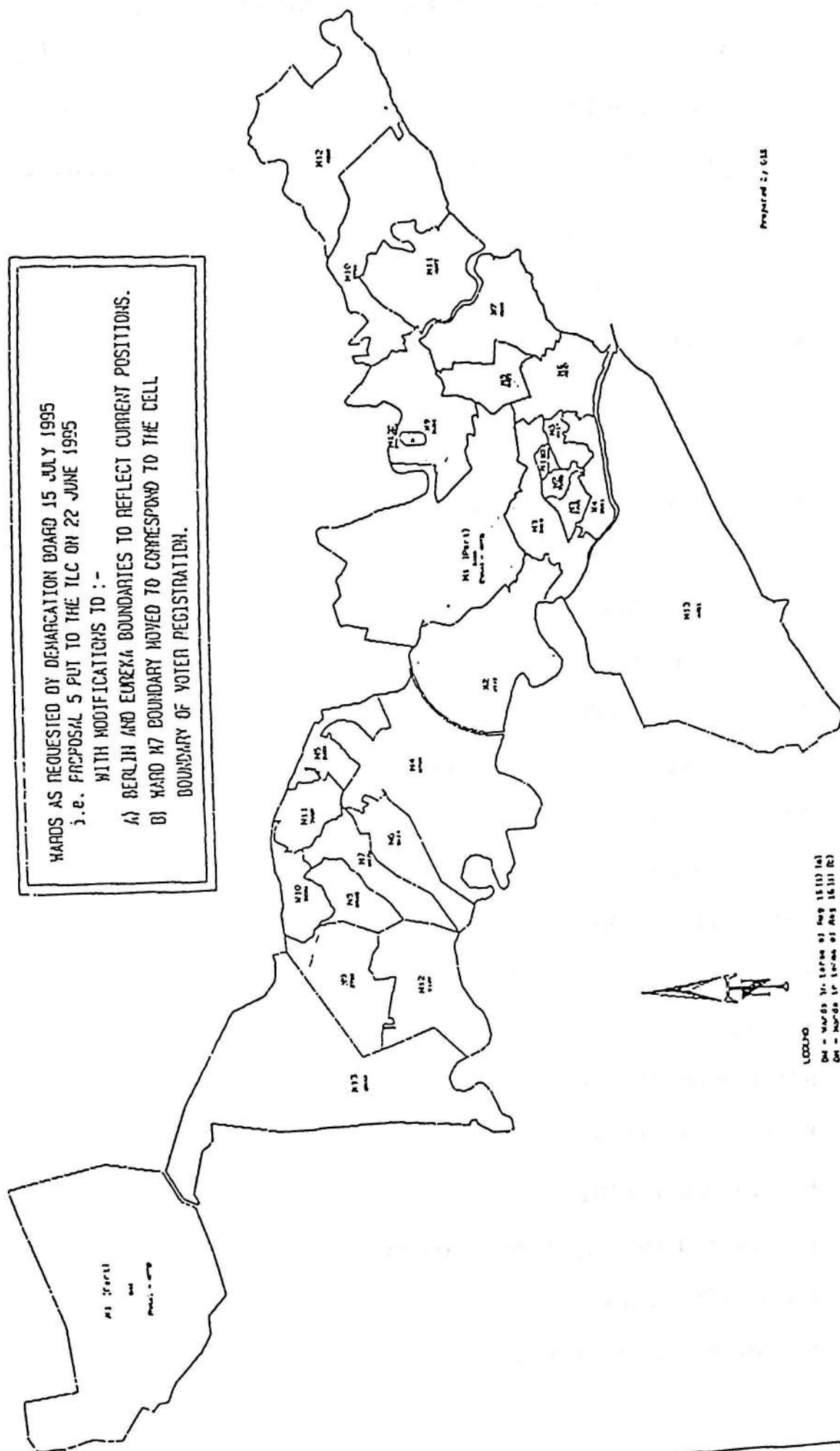
WARDS BOUNDARIES

WARDS AS REQUESTED BY DEMARCATION BOARD 15 JULY 1995
i.e. PROPOSAL 5 PUT TO THE TLC ON 22 JUNE 1995

WITH MODIFICATIONS TO :-

A) BERLIN AND EUREKA BOUNDARIES TO REFLECT CURRENT POSITIONS.

B) WARD M7 BOUNDARY MOVED TO CORRESPOND TO THE CELL
BOUNDARY OF VOTER REGISTRATION.



LEGEND
M1 (Part) 1st Ward
M1 (Part) 2nd Ward

Proposed 27 613

IDUTYWA TRANSITIONAL LOCAL COUNCIL**WARD 1:****SOUTHERN BOUNDARY**

Proclaimed municipal boundaries (Including Lingeletu aquatting comp.

NORTHERN BOUNDARY

Richardson Road

EASTERN BOUNDARY

Proclaimed municipal boundaries

WESTERN BOUNDARY

Proclaimed municipal boundaries

WARD 2:**SOUTHERN BOUNDARY**

Richardson Street

NORTHERN BOUNDARY

Proclaimed municipal boundaries

EASTERN BOUNDARY

Proclaimed municipal boundaries

WESTERN BOUNDARY

Fuller Street (Both sides)

WARD 3:**SOUTHERN BOUNDARY**

Richardson Street

NORTHERN BOUNDARY

Proclaimed municipal boundaries

EASTERN BOUNDARY

Kiddel Road. Both sides

WESTERN BOUNDARY

Kings Street (Both sides). Hyde Street (Both sides)

WARD 4:**SOUTHERN BOUNDARY**

Richardson Street

NORTHERN BOUNDARY

A line drawn from Richardson Street in a northwesterly direction through the southern boundary lines of the Kings Street properties and Hyde Street properties.

EASTERN BOUNDARY

No Eastern boundary.

WESTERN BOUNDARY

Proclaimed municipal boundaries

JIDUT

INDWE TRANSITIONAL LOCAL COUNCIL**WARD 1:**

Commencing at the north westerly corner of golf course, then in a easterly direction along Cornish Street up to Voortrekker Street. Then in a northerly direction along Voortrekker Street to erf 6069.

Thereafter in a easterly direction to the eastern boundary of erf 61. Then in a southerly direction along Barkly Street up to the railway crossing. Thence in a western boundary of golf course. Thereafter in a northerly direction to the point of commencement.

WARD 2:

From a point commencing at erf 26, then in southerly direction along West Street to Cornish Street. Thence in an easterly direction along Cornish Street to Voortrekker Street. Thereafter along Voortrekker Street in a northerly direction to a point opposite erf 41, then in a westerly direction to the point of commencement.

WARD 3:

Commencing at a point near the old power station, then generally in a northerly direction to the foot of the Drakensberg mountain range. Then in a easterly direction along the foot of the mountain range to a point close to the church site adjacent to erf 72, thence in a general south eastern direction to erf 629. Then in a southerly direction to erf 507, thence in a western direction along unnamed 10m wide street to a point opposite the south west corner of the clinic site. Then in a southerly direction to the railway line, then along railway line in a north western direction to the point of commencement.

WARD 4:

Commencing at a point opposite clinic site, thence in a southerly direction to the railway line then generally in a easterly direction along the road to Elliot to Lukhanyo school.

Thereafter in a northerly and westerly direction along the western and northern boundary of the school. Then in a northerly direction from the south eastern corner of the Lukhanyo sports field.

Thence in a northerly direction to erf 561. Thereafter in a westerly direction to erf 558. Then in a south western direction to erf 557. Thereafter in a southerly direction to erf 507. Then in a westerly direction along 10 m wide unnamed road to the point of commencement.

JAMESTOWN TRANSITIONAL LOCAL COUNCIL**WARD 1:**

Commencing at a point in the Skulpspruit opposite the North West corner of erf 409 then along the Skulpspruit generally in a Northern; South Eastern, and Southern direction up to and including a portion of erf 414, then in a North Westernly direction to erf 416, then in a North Westernly direction to the Old Railway Station, then North to the point of commencement.

WARD 2:

Commencing at a point at North Western corner of erf 468 thence in a Easternly direction to erf 926 thence in a Southernly direction to a point in close proximity to the Roman Catholic Church adjacent to the erf 296, then in a Southernly direction to the South Eastern corner of the Informal Settlement area, then in a Westernly direction to the Brickfield area then North to the point of commencement.

JJAMES

JANSENVILLE TRANSITIONAL LOCAL COUNCIL**WARD 1:****SOUTHERN BOUNDARY:**

The Sundays River including the Abbatoir.

NORTHERN BOUNDARY

Commencing at the north western corner of Erf 416 in an eastern direction to the north eastern corner of Erf 509 in a south eastern direction to the north eastern corner of Erf 71.

EASTERN BOUNDARY

From the north eastern corner of Erf 71 along the middle of Albert Street in a southern direction to the corner of Main and Albert Street in a western direction along the middle of Main Street to the corner of Main and Oudedrift Streets in a southern direction along the middle of Oudedrift Street to the Sundays River.

WESTERN BOUNDARY

The Sundays River up to the north western corner of Erf 416.

WARD 2:**SOUTHERN BOUNDARY**

From the corner off Oudedrift and Boan Street in an eastern direction to the corner off Boom and Lower Boom Street.

NORTHERN BOUNDARY

From the Indoli River along the Research Station Road in a western direction to the north eastern corner of Erf 1147 Mauritius then in a north western direction to the north eastern corner of Erf 1350. Maritus then in a south western direction to the south eastern corner of Erf 509, Jansenville.

EASTERN BOUNDARY

From the corner off Boom and Lower Boom Street in a north eastern direction to the corner off Lower Boom and Main Streets in an eastern direction along the middle of Main Street around the north western corner of Holland Kuaza in an eastern direction still along Main Street to Indoli River then in a north eastern direction along the Indoli River up to the Research Station Road.

WESTERN BOUNDARY

Commencing at the north eastern corner of Erf 509 in a south eastern direction to the north eastern corner of Erf 71 in a southern direction along the middle of Albert Street to the corner off Albert and Main Street in a western direction along the middle of Main Streets in a southern direction along the middle of Oudedrift Street to the corner off Oudedrift and Boom Streets.

WARD 3:**SOUTHERN BOUNDARY**

From the corner off Main and Springbok streets in a southern direction to the Sundays River in a eastern direction along the Sundays River to the southern corner off Erf 1053, Bricksfield.

NORTHERN BOUNDARY

From the north eastern corner of Erf 1046, Brickfield in a north western direction accross Public Open Space Erf 976, Bricksfield to the north eastern corner of Erf 975 Bricksfield, then in a north western direction to the Indoli River.

EASTERN BOUNDARY

From the south eastern corner of Erf 1053, Bricksfield in a north eastern direction to the north eastern corner of Erf 1046 Bricksfield.

WESTERN BOUNDARY

Commencing opposite the north western corner off Erf 975 Bricksfield along the Indoli River in a south Western direction up to Lower Main Road opposite the south western corner of Erf 1082 Brickfield then in a western direction along Lower Main Road up to the southern corner of Springbok and Main Streets.

WARD 4:**SOUTHERN BOUNDARY**

Commencing at the north western corner off Erf 975 Bricksfield in a south eastern direction accross Public Open Space Erf 976 Bricksfield to the north eastern corner of Erf 1046 Bricksfield.

NORTHERN BOUNDARY

Commencing at the proclaimed outer boundary of Jansenville opposite Erf 1286 Emphumlani in a western direction to the north western corner of Plot 1171 Emphumlani then in a south western direction to the north western corner of Erf 1214 Emphumlani.

EASTERN BOUNDARY

Commencing at the northern eastern corner of Erf 1046 Bricksfield in a eastern direction to the proclaimed outer boundary of Jansenville adjacent to Research Station then in a northern direction along the proclaimed outer boundary of Jansenville adjacent to the Research station opposite the north eastern corner of Erf 1286 Emphumlani.

WESTERN BOUNDARY

Commencing at the south western corner of Erf 1214 Emphumlani in a south eastern direction to the north western corner off Erf 975 Bricksfield.

JJAN

JEFFREYS BAY TRANSITIONAL AUTHORITY**WARD 1:****SOUTHERN BOUNDARY**

From intersection of Noorsekloof- and Seetuin Road, along Noorsekloof Road to intersection with Da Gama Road, northward along Da Gama Road to erf 264 Jeffreys Bay, eastward to high water mark.

NORTHERN BOUNDARY

Eastern boundary of Seetuin Road north-eastward to Da Gama Road, northward to erf 6144 Jeffreys Bay, north-eastward to Kabeljous River Estuary, south-eastward along the estuary boundary to the high water mark.

EASTERN BOUNDARY

From the southern side of the Kabeljous River Estuary along the high water mark to erf 264 Jeffreys Bay.

WESTERN BOUNDARY

Eastern boundary of Seetuin Road south-westward along Seetuin Road to intersection with Noorsekloof Road.

WARD 2:**SOUTHERN BOUNDARY**

Western boundary of erf 5465 Jeffreys Bay south-eastward to northern boundary of erf 730 Jeffreys Bay to north western boundary of erf 432 Jeffreys Bay, eastward along erf 431 Jeffreys Bay to intersection with Da Gama Road, north-eastward to eastern boundary of erf 678 Jeffreys Bay, south-eastward to the high water mark.

NORTHERN BOUNDARY

Northern boundary of erf 5903 Jeffreys Bay, westward along the railway line to erf 5904 Jeffreys Bay, eastward along erf 5904 to national road R102 south-eastward with R102 to erf 1407 Jeffreys Bay, north-eastward to intersection with Seetuin Road.

EASTERN BOUNDARY

From north boundary of Seetuin Road to intersection with Noorsekloof Road, south eastward along Noorsekloof Road to intersection with Da Gama Road, northward along Da Gama Road to erf 264 Jeffreys Bay, eastward to high water mark, along high water mark to eastern boundary of Jeffreys Bay Caravan Park, erf 3880.

WESTERN BOUNDARY

Western Boundary of erf 5465 Jeffreys Bay eastward to northern boundary of erf 5903.

WARD 3:**SOUTHERN BOUNDARY**

From intersection of Garnaal and Galjoen Street south-eastward along Galjoen Street, to intersection with Duine Road, eastward to high water mark.

NORTHERN BOUNDARY

From north-western boundary of erf 431 Jeffreys Bay along the boundary of erf 431 Jeffreys Bay eastward to intersection with Da Gama Road, northward with Da Gama Road to north-eastern boundary off erf 678 Jeffreys Bay, eastward to high water mark.

EASTERN BOUNDARY

From eastern boundary of erf 380 Jeffreys Bay at the high water mark southwards along the high water mark to the southern boundary of portion of farm 335/40 Klein Zeekoeriver.

WESTERN BOUNDARY

From north-western boundary of erf 431 Jeffreys Bay south-westwards to intersection of Prospect and Pell Street, westwards along Moos Potgieter Street to intersection with Solomon Mahlangu avenue, eastward with Solomon Mahlangu avenue to intersection with Chris Hani avenue, southward with Chris Hani avenue to intersection with Seekoei Road to intersection with Lungile Mabalaza Crescent, eastward over erf 159 and 164 Pellrus to Tuna Road, with Tuna Road from erf 164 Pellrus southward to intersection with Garnaal Road, south-westward with Garnaal Road to intersection with Galjoen Road.

WARD 4:**SOUTHERN BOUDNARY**

From western boundary of erf 882 Jeffreys Bay eastward to intersection of Koraal Street and Prospect Street.

NORTHERN BOUNDARY

From northern boundary of erf 873 Jeffreys Bay southward to northern boundary of erf 730 Jeffreys Bay.

EASTERN BOUNDARY

From northern boundary of erf 730 Jeffreys Bay south-westward to intersection of Prospect and Koraal Street.

WESTERN BOUNDARY

From south-western boundary of erf 882 Jeffreys Bay northward to northern boundary of erf 873 Jeffreys Bay.

WARD 4:**SOUTHERN BOUNDARY**

Southern boundary of Paradise ext. 1.

NORTHERN BOUNDARY

Northern Boundary of farm 335/63 Estate Klein Zeekoeiriver.

EASTERN BOUNDARY

From southern boundary of farm 335/48 Estate Klein Zeekoeiriver along the highwater mark southward to southern boundary of Paradise Beach Ext. 1.

WESTERN BOUNDARY

The western boundary of farm 335/63 Estate Klein Zeekoeiriver the farm Swanlake 755, Paradise Beach Extention, Paradise Beach Ext. 2 and Paradise Beach Ext. 1.

WARD 5:**SOUTHERN BOUNDARY**

From erf 814 Pellsrus westward to erf 798 Pellsrus and south-westward to erf 832 Pellsrus and north-westward to erf 834 Pellsrus.

NORTHERN BOUNDARY

From the western boundary of erf 678 Pellsrus south-eastward to erf 691 Pellsrus, south-eastward to erf 695 Pellsrus and north-eastward to eastern boundary of erf 685 Pellsrus.

EASTERN BOUNDARY

From eastern boundary of erf 685 Pellsrus south-eastward to eastern boundary of erf 814 Pellsrus.

WESTERN BOUNDARY

From the western boundary of erf 844 Pellsrus north-eastward to erf 853 Pellsrus (Mandela drive), westward to the western boundary of erf 697 Pellsrus and north-eastward to the northern boundary of erf 697 Pellsrus.

WARD 6:**SOUTHERN BOUNDARY**

From erf 170 Pellsrus south-westward to the eastern boundary of erf 731 Pellsrus.

NORTHERN BOUNDARY

From the eastern boundary of erf 685 Pellsrus (Joe Slovo Drive) north-eastward to intersection with Lungile Tabalaza Crescent and south-eastward to erf 159 Pellsrus and eastern boundary of erf 164 Pellsrus.

EASTERN BOUNDARY

From eastern boundary of erf 164 Pellsrus southward to eastern boundary of erf 170 Pellsrus.

WESTERN BOUNDARY

From the western boundary of erf 731 Pellrus north-westward to the eastern boundary of erf 685 Pellrus.

WARD 7:**SOUTHERN BOUNDARY**

From the western boundary of erf 560 Pellrus, south-westward to the intersection of Lungile Tabalaza Avenue and Seekoei Road.

NORTHERN BOUNDARY

Chris Hani Road from the intersection with Solomon Mahlangu Avenue north-eastward to intersection with Seekoei Road.

EASTERN BOUNDARY

Seekoei Road from intersection with Chris Hani road south-westward to intersection with Lungile Tabalaza Crescent.

WESTERN BOUNDARY

Western boundary of erf 560 Pellrus.

WARD 8:**SOUTHERN BOUNDARY**

North-western boundary of erf 678 Pellrus south-eastward to intersection of Lungile Tabalaza Crescent and Joe Slovo Drive.

NORTHERN BOUNDARY

Northern boundary of erf 697 Pellrus south-eastward to western boundary of erf 691 Pellrus and southward to Joe Slovo Drive.

EASTERN BOUNDARY

From Slovo Drive from intersection with Lungile Thabalaza Crescent southward to southern boundary of erf 695 Pellsrus.

WESTERN BOUNDARY

Western boundary of erf 678 Pellsrus.

JOUBERTINA TRANSITIONAL LOCAL AUTHORITY**WARD 1:****JOUBERTINA**

Commencing at the proclaimed western boundary of erf 69, 70 and 71. Across De Waal Street to erf 849, and across Piet Retief Street to erf 240. Across Olivier Street to erf 318 and across Main Street to erf 455 and over Strydom Street to erf 820, thence along the southern boundary including the remainder of erf 820, across Kritzinger Street to erf 414 and across Van Riebeeck Street to erf 493, 423-429 and across Church St to erf 430 and 431, thence in a southerly direction to include erf 482. Erf 434-436 and across Phaff Street to erf 391-397 and across PB Geldenhuis Street to erf 497 and again in a southerly direction to include erf 485. Erf 405-407 and erf 478. Then in an easterly direction including the remainder of erf 478 and 479. Erf 856 and 855, erf 239 and 812, erf 160, 66, 64 and 13 to where it meets with the R62. Then in a northerly direction along the R62 including erf 535 to the point of commencement.

PORTION OF EXT. 2

Commencing at the proclaimed boundary of the remainder of erf 579 across Main Road to erf 715 and across Heide Street to erf 724 and 736. Across Dahlia Street to erf 748 and along the western boundary of erven 752-758. Thence in a southerly direction across Protea Street including erf 759 and moving in a generally northern direction including erven 778-774. Across Heide Street including erf 910, 955-934. Thence in an easterly direction the remainder of erf 734 and erf 733, across Cavada Street to erf 889-886. Erf 885 including erven 785. Moving in a northerly direction the remainder of erf 885 to erf 863. Again in an easterly direction including erf 721 and 723 across Main Street to erf 566-562 and across Alpha Street to erf 587. Thence in a northerly direction the remainder of erf 587 to the remainder of erf 579, the point of commencement.

WARD 2:

Commencing at the proclaimed western boundary of erf 1010, erf 10009 across Starking Street to erf 1011 and the remainder of erf 10772. Thence moving in a southerly direction including the remainder of erf 1072 to erf 1042 across Suikerbossie Street to erf 1087 and 1086 across Aalwyn Street to erf 1197 - the remainder of erf 1171. Moving in an easterly direction, the remainder of erf 1171, 1170-1168 across Alberta Street to erf 1121 and erf 1120. Thence in a northerly direction the remainder of erf 1120 to erf 1099 across Aalwyn Street to erf 1079 and in a generally eastern direction including erf 1078-1073. Erven 1098-1094 and across Suikerbossie Street to erf 980-7811, the point of commencement.

joubert.beh

KAREEDOUW TRANSITIONAL LOCAL COUNCIL**WARD 1:**

Commencing at the proclaimed western boundary of Portion 254 of portion 56 of the farm Melkhoutkraal thence east along the national road to Eerste Rivier generally in an southerly direction to where it meets with the south-east boundary of erf 155 continuing along the southern boundary of erf 155 to the stream thence in a generally northerly direction along this stream including erf 231 then in a westerly direction to erf 239 then to the north (including erf 240 and 2) to the proclaimed western boundary (including portion 254 of portion 44) to portion 254 of portion 2 thence in a northern direction along the proclaimed municipal boundary thence in a western direction along the proclaimed municipal boundary, including the cemetery to the south western boundary of portion 254 of portion 1 of the farm Melkhoutkraal thence in a southern direction to Baaken Street and thence west to the point of commencement.

WARD 2:

Commencing at the proclaimed boundary of erf 2 thence along the roadreserve generally in an north-eastern direction to where it meets with the north western boundary of erf 694 continuing along the western boundary of portion 254 of portion 48 of the farm Melkhoutkraal and portion 386 of portion 3 of Assegaaibosch and thence in a generally westerly direction to the north-eastern boundary of erf 871 and thence south to the southern boundary of erf 899 then in a western direction along the stream to the southern boundary of erf 194 and then to the point of commencement.

WARD 3:

Commencing at the south-western boundary of Erf 1130 thence directly in an eastern direction to where it meets with the south-western boundary of erf 1050 then to Kanarie Street thence in a generally eastern direction along Kanarie street including erf 1010 (old school) then in a southern direction to the point of commencement.

WARD 4: (two separate areas)**PORTION 1**

Commencing at the south-west boundary of erf 1207 thence along the entrance road to New Rest generally in an eastern direction to where it meets with the south western corner of erf 515 continuing along in an eastern direction to the southern boundary of erf 616 thence north to the stream thence in a western direction along the stream to the northern boundary of erf 313 thence north westerly direction to the western boundary of erf 1026 then in a southerly direction along the western boundary of the commonage to the south western boundary of erf 1047 thence west to the north west boundary of erf 1131 and then south to the point of commencement.

PORTION 2

Commencing at the south western boundary of portion 386 of portion 3 (Assegaaibosch Hotel) thence in a northern direction to the middle of the Kromme River thence in a western direction to the south western boundary of portion 136 of portion 64 Assegaaibosch, thence north to the north eastern boundary of portion 267 of portion 7 of Assegaaibosch thence west to the south west boundary of erf 6783/1954, (Erf 6783/1954 including), thence north to the northern boundary of portion 267/1 of Assegaaibosch then in a easterly direction to the north eastern boundary of portion 254/10 of Assegaaibosch, (including portion 386/5) then south to the point of commencement including portion 254/46 of Assegaaibosch.

KAREEDOUW TRANSITIONAL LOCAL COUNCIL**ED 11:**

commencing at the proclaimed western boundary of Portion 254 of portion 56 of the farm Melkhoutkraal thence east along the national road to Eerste Rivier generally in an southerly direction to where it meets with the south-east boundary of erf 155 continuing along the southern boundary of erf 155 to the stream thence in a generally northern direction along this stream including erf 231 then in a westerly direction to erf 239 then to the north (including erven 1 and 2) to the proclaimed western boundary (including portion 254 of portion 44) to portion 254 of portion 29, thence in a northern direction along the proclaimed municipal boundary thence in a western direction along the proclaimed municipal boundary, including the cemetery to the south western boundary of portion 254 of portion 128 of the farm Melkhoutkraal thence in a southern direction to Baaken Street and thence west to the point of commencement.

ED 12:

commencing at the proclaimed boundary of erf 2 thence along the roadreserve generally in an north-eastern direction to where it meets with the north western boundary of erf 694 continuing along the western boundary of portion 254 of portion 48 of the farm Melkhoutkraal and portion 386 of portion 3 of Assegaaibosch and thence in a generally westerly direction to the north-eastern boundary of erf 871 and thence south to the southern boundary of erf 199 then in a western direction along the stream to the southern boundary of erf 194 and then to the point of commencement.

ED 13:

commencing at the south-western boundary of Erf 1130 thence directly in an eastern direction to where it meets the south-western boundary of erf 1050 then to Kanarie Street thence in a generally eastern direction along Kanarie Street including erf 1010 (old school) then in a southern direction to the point of commencement.

ED 4: (two separate areas)**PORTION 1**

commencing at the south-west boundary of erf 1207 thence along the entrance road to New Rest generally in an eastern direction to where it meets with the south western corner of erf 515 continuing along in an eastern direction to the southern boundary of erf 616 thence north to the stream thence in a western direction along the stream to the stream boundary of erf 313 thence north westerly direction to the western boundary of erf 1026 then in a southerly direction along the western boundary of the commonage to the south western boundary of erf 1047 thence west to the north west boundary of erf 1131 and then south to the point of commencement.

PORTION 2

commencing at the south western boundary of portion 386 of portion 3 (Assegaaibosch Hotel) thence in a northern direction to the middle of the Kromme River thence in a western direction to the south western boundary of portion 6 of portion 64 Assegaaibosch, thence north to the north eastern boundary of portion 267 of portion 7 of Assegaaibosch thence west to the south west boundary of erf 6783/1954, (Erf 6783/1954 including), thence north to the northern boundary of portion 267/1 of Assegaaibosch then in a easterly direction to the north eastern boundary of portion 254/10 of Assegaaibosch, (including portion 386/5) then south to the point of commencement including portion 254/46 of Assegaaibosch.

KEI MOUTH TRANSITIONAL LOCAL AUTHORITY**WARD 1:**

Commencing at the High Water Mark on the westernly bank of the mouth of Kei River thence in a north westernly direction along the Kei River to the municipal boundary when it joins the south easternly corner of the farm Benmore then in a south westernly direction to a point where it meets the Incarha River then proceeding generally in a southerly direction along the Incarha River to where it meets the west boundary of the Morgans Bay Local Area then in a southerly direction so as to include that portion of Brown's farm earmarked for informal housing developments until it reaches the road to Double Mouth then along this road in a south westernly direction to the boundary of the Nature Reserve then in a westernly direction along the northern boundary of the Nature Reserve up to the Gontwaan River then along the Gontwaan River in a southerly direction to the mouth of the Gontwaan River in a north easternly direction along the high water mark of the Indian Ocean to the point of Commencement. The area described for Ward 2 below to be excluded from this area.

WARD 2:

Commencing where the Main Road from Kei Mouth crosses the Township boundary in the South thence generally in a north western direction along the township boundary to the north westernly corner of erf 671 then in an easternly direction along the township boundary to the north easternly corner of erf 763 then generally in a south westernly and southerly direction along the township boundary to the point of commencement.

KEI ROAD TRANSITIONAL LOCAL COUNCIL

WARD 1:

SOUTHERN BOUNDARY

Church Street.

NORTHERN BOUNDARY

National Road

EASTERN BOUNDARY

Warren Street

WESTERN BOUNDARY

Main Road

WARD 2:

SOUTHERN BOUNDARY

Railway line.

NORTHERN BOUNDARY

National Road

EASTERN BOUNDARY

Commonage

WESTERN BOUNDARY

Main Road

WARD 3:

SOUTHERN BOUNDARY

Canal & Waterworks

NORTHERN BOUNDARY

Farm Buggs/National Road

EASTERN BOUNDARY

Commonage/Canal

WESTERN BOUNDARY

Main Road

WARD 4:**SOUTHERN BOUNDARY**

Commonage

NORTHERN BOUNDARY

School Road

EASTERN BOUNDARY

Old Township Sites

WESTERN BOUNDARY

Access Road Emthonjeni.

JKEIR

KENTON-ON-SEA TRANSITIONAL LOCAL COUNCIL**WARD 1:**

Commencing at the highwater mark of the Boesmans River and the corner beacon of Erf 426 (public place) from there in a north-north westerly direction along the highwater mark of the Boesmans River to the common boundary of Erf 1337 and Erf 397/1 continuing along the common boundary of Erf 397/1 - 12 - 23 - 22 and Erf 330 (commonage) in an easterly direction where it meets the highwater mark of the Kariega River and corner beacon of Erf 1098, from there in a south-south westerly direction along the highwater mark of the Kariega River to the corner beacon of Erf 1851, from there along public pathway across Eastbourne Road to Somerset Street continuing along Somerset Street in a westerly direction to the intersection of Somerset Street and William Way, from there in a southerly direction along William Way to Kariega Road along Kariega Road in a westerly direction to the intersection of Kariega Road Ocean Avenue continuing along Ocean Avenue in a westerly direction to Donkin Drive and Paisly Road where it meets the public pathway to the point of commencement.

WARD 2:

Commencing at the high watermark and common boundary of Erf 426 (public place) and Erf 1111 (public place) from there along the highwater mark of the Boesmans river in a south-southwesternly direction to the mouth of the Boesmans river and the highwater mark of the Indian Ocean continuing along the highwater mark of the Indian Ocean in a generally north easterly direction to the mouth of the Kariega River continuing from there in a northwesternly direction along the highwater mark of the Kariega River to the corner beacon of Erf 1852 along the public pathway across Eastbourne Road to Somerset Street, continuing along Somerset Street in a westerly direction to the intersection of Somerset Road and William Way,

from there in a southerly direction along William Way to Kariega Road along Kariega Road in a westernly direction to the intersection of Kariega Road and Ocean Avenue continuing along Ocean Avenue in a westernly direction to Donkin Drive and Paisley Road where it meets the public pathway to the point of commencement.

WARD 3:

Commencing at the common boundaries of Erven 2051 and 2050 across Gxowa Street, thence along Dabula Crescent in a south easternly direction across Hoyi Street continuing along the common boundaries of Erven 2573 and 2574, 2529 and 2530 to Tana Square in a south-easternly direction to the intersection of Tana Square and Mangela Street thence along Mangela Street in an easternly direction to Hoyi Street, from there along Hoyi Street in a south easternly direction to the intersection of Hoyi Street and Nogqala Square in a south easternly direction to the common boundaries of erven 2480 and 2478 thence in a westernly direction, in a zig-zag fashion along the proclaimed township erven and Erf 330 commonage to the corner beacon of Erf 2118 continuing from there in a north westernly direction along the proclaimed township erven and Erf 330 commonage to the point of commencement.

WARD 4:

Commencing at the common boundaries of erven 2051 and 2050 across Gxowa Street thence along Dabula Crescent in a south easternly direction across Hoyi Street continuing along the common boundaries of Erven 2574, 2573 and 2529, 2530 to Tana Square in a south easternly direction along Tana Square to the intersection of Tana Square and Mangela Street hence along Mangela Street in an easternly direction to Hoyi Street from there along Hoyi Street in a south easternly direction to the intersection of Hoyi Street and Nogqala Square hence along Nogqala Square in a south easternly direction to the common boundaries of erven 2480 and 2478 hence in an easternly direction to the corner beacon of Erf 2484 continuing in a north

westernly direction along the proclaimed erven of the Township and Erf 330 (commonage) to the corner beacon of Erf 2259 hence in a westernly direction to the point of commencement.

JKEN

KING WILLIAM'S TOWN

TRANSITIONAL LOCAL COUNCIL

POINT TO POINT

DESCRIPTION

OF

WARD BOUNDARIES

KING WILLIAM'S TOWN TRANSITIONAL LOCAL COUNCILWARD 1 (ILITHA)

terminating at the north-western beacon of Ilitha Bantu Township
N... 1111/1974, Gov. Gazette 4318 d.d. 28/6/74, plan filed as
15594/74); thence in a easterly direction to the north-western
beacon of Erf 2265, Ilitha; thence in a south-easterly, southerly
northerly direction along the boundaries of the said Erf 2265
the southernmost beacon of the aforementioned Ilitha Bantu
Township, so as to include 2265, Ilitha, into this area; thence
generally in a northerly direction following the western boundary
the said township to the north-western beacon thereof, the
point of beginning.

KING WILLIAM'S TOWN TRANSITIONAL LOCAL COUNCILWARD 2 (BISHO)

Beginning at the northernmost beacon of Erf 476, Breidbach; thence generally in a northerly direction following the Yellowwoods River to the northernmost point of Erf 1886 so as to exclude it from this area; thence generally in a north-eastern direction to the southernmost point of Erf 1069 Skobeni; thence in a north-westerly direction along the westernmost boundary of the latter Erf to the point of intersection with the southern boundary of Erf 3772, Skobeni; thence in a northerly & north-easterly direction along the boundaries of the said Erf 3772 to the northernmost beacon thereof, so as to exclude it from this area; thence continuing in a north-easterly direction to the point of intersection with the middle of the Yellowwoods River; thence following the middle of the Yellowwoods River in a northerly direction to the point of the Lonsdale Bridge; thence in a north-westerly direction following the Hanover Secondary Road to it's intersection with the R63 main road; following the last mentioned road in a north-easterly direction to the easternmost point of the Yellowwoods outspan; thence following the boundaries of the said outspan in a north-westerly, south-westerly and south-easterly direction to it's southernmost intersection with the R63 main road, so as to include the Yellowwoods outspan in this area; thence following the said road in a south-westerly direction to the easternmost beacon of Erf 1821 being "Gwalana Outspan"; thence in a south-westerly direction along the north-western boundary of Erf 360 to it's westernmost beacon, continuing in an easterly direction to the southernmost beacon of the said Erf; continuing in a south-westerly direction along the south-eastern boundary of Erf 227, King William's Town commonage and generally in an southerly direction to the point of beginning.

KING WILLIAM'S TOWN TRANSITIONAL LOCAL COUNCILWARD 3 (DIMBAZA)

Thence in a generally north-western, northerly, north-easterly and north-westerly direction to the northern boundary of Erf 4048, continuing in a north-westerly direction to the south-western most beacon of Erf 1621, continuing along the north-eastern boundary of the road in a north-western direction to the easternmost beacon of Erf 781. Thence along the north-western boundary of the road in a north-easterly direction to the easternmost boundary of Erf 920.

Thence following the south-western boundary of the road in a north-westerly direction to the northernmost beacon of Erf 909, continuing in a north-easterly direction to the southernmost beacon of Erf 1481, thence along the eastern boundary of the road in a northerly direction to the northernmost beacon of Erf 4201 (p.o.s.), thence in a westerly direction along the northern boundary of the said Erf to it's westernmost beacon.

Thence in a northerly direction to the point of intersection with the national road and continuing in a generally westerly and southerly direction to the point of beginning.

KING WILLIAM'S TOWN TRANSITIONAL LOCAL COUNCILWARD 4 (DIMBAZA)

Beginning in a south-easterly and northerly direction along the boundaries of the said remainder of Erf 4048 to the southernmost beacon of subdivided Erf 3919, Dimbaza Township (G.G.3762/1969, plan filed as E50/70); thence along the southern boundary of the said subdivided Erf 3919 in a north-easterly direction to the south-westernmost beacon of Erf 3916, Dimbaza; thence in a south-easterly direction to the southernmost beacon of the said Erf 3916; thence in a north-easterly direction to the southernmost point of Erf 3915, Dimbaza, continuing in a north-easterly and north-westerly direction to the point where the lastmentioned Erf adjoins onto Erf 3916, Dimbaza; thence continuing along the north-eastern boundary of the said Erf 3916 in a north-westerly direction to the point of intersection with the south-eastern boundary of Erf 1539; thence in a north-easterly, north-westerly, westerly and south-westerly direction to the easternmost beacon of subdivided Erf 2934, Dimbaza Industrial Township.

Continuing in a westerly direction along the northern boundary of Erf 3661 (p.o.s.) to its intersection with the eastern boundary of Erf 4201 (p.o.s.), thence continuing along this boundary in a southerly direction along the eastern boundary of the road to the southernmost beacon of Erf 1481, thence in a south-westerly direction to the northernmost beacon of Erf 909, thence continuing in a south-easterly direction along the south-western boundary of the road to the south-eastern most beacon of Erf 920, thence moving in a south-westerly direction to the easternmost beacon of Erf 781 and south-eastern direction along the road on its north-eastern boundary to the southernmost beacon of Erf 1621; continuing in a south-eastern direction to the point of beginning.

KING WILLIAM'S TOWN TRANSITIONAL LOCAL COUNCILWARD 5 (KING WILLIAM'S TOWN)

Beginning at the intersection of the divisional road 2744 with the middle the Balassi River; thence in a general westerly direction to it's confluence with the middle of the Buffalo River; thence north-westwards along the middle of the said Buffalo River to the point where it intersects the prolongation of the northern boundary of farm 1819, King William's Town; thence westwards along the said prolongation and northern boundary of farm 1819 to north-western beacon of the said farm 1819; thence generally south-eastwards along the western boundaries of farm 1819 and Junction Farm 1820, to the north-eastern beacon of Lot 63 of the Umqwakwebe Mission Location; thence eastwards along the prolongation of the northern boundary of the said Lot 63 to it's intersection with the middle of the Umqwakwebe River; thence southwards and generally westwards along the middle of the said Umqwakwebe River to it's intersection with the prolongation of the south-western boundary of Erf 2700, King William's Town to the north-western beacon of Erf 361, King William's Town; thence south-westwards and south-eastwards along the boundaries of the said Erf 361, Erf 2463 and Erf 1, King William's Town to the south-western beacon of Erf 218, King William's Town, thence to the easternmost beacon of Erf 218, thence continuing in a northerly and north-easterly direction along the north-western boundary of the Ginsberg buffer zone and continuing with this direction until the middle of the Buffalo River is intersected; thence following the middle of the river in a northerly direction to its intersection with Bridge Street, thence continuing along the southern boundary of the said street to the northern beacon of Erf 4763; thence continuing in a northerly direction along Oak Street on it's eastern boundary to the north-eastern beacon of Erf 5029; thence in a generally northern, north-easterly direction along Reserve Road on it's eastern boundary to the north-western beacon of Erf 5217; thence continuing in a north-easterly direction to the northernmost beacon at the said erf, thence continuing in a northerly, north-easterly direction along the north-western boundary of Divisional Road 2744 returning to the point of beginning.

KING WILLIAM'S TOWN TRANSITIONAL LOCAL COUNCILWARD 6 (GINSBERG)

Beginning at the northernmost point at the buffer zone moving in a westerly, south-westerly direction to the westernmost point of the buffer/zone; thence continuing in a south-easterly direction to the easternmost point of Erf 1937, Isana allotment; thence following the minor road in a northerly, north-westerly, north-easterly and generally northerly direction on the north eastern boundary of the said road to the point of beginning.

KING WILLIAM'S TOWN TRANSITIONAL LOCAL COUNCILWARD 7 (ZWELITSHA)

Beginning at the southernmost beacon of Erf 1925, Zwelitsha, moving in a north-easterly direction to the northern beacon of Erf 3875, thence in a south-easterly direction to northernmost beacon of Erf 3878, Zwelitsha, thence in a north-easterly direction along the northern boundary of the Kwa Ishatshu access road to the westernmost beacon of Kwa Ishatshu Location; thence generally in a north-westerly direction along the western boundary of the said location to it's intersection with Lot 1925; thence in a north-easterly and north-westerly direction along the boundaries of the said Lot 1925 to the northernmost beacon thereof; thence in a south, south-westerly direction to the easternmost beacon of Erf 3050, continuing in a north-westerly direction; thence from the northernmost beacon of Erf 3050 in a south-westerly direction to the point of intersection with the Buffalo River; thence continuing along the middle of the said Buffalo River to where it intersects the middle of the Isana Stream; thence in a southerly, south-easterly direction along the middle of the Buffalo River to a point on the river which is parallel to the northernmost beacon of Erf 3075, Zwelitsha, thence from this point in a easterly direction to the northernmost beacon of the said Erf 3075, Zwelitsha; thence in an easterly direction to southernmost beacon of Erf 3081, then following a northerly, north-easterly, north-westerly and north-easterly direction to the northernmost beacon of Erf 3346, Zwelitsha; continuing along the south-western boundary of the street in a north-westerly direction to include the informal establishment adjacent to Erf 3335 to a point continuing in a northern direction along the western boundary of the street to the easternmost beacon of Erf 1336, Zwelitsha, continuing in a south-easterly direction on the southern boundary of the street to the westernmost beacon of erf 3321, Zwelitsha; thence moving north-easterly, easterly, south-easterly, south-westerly direction to the southernmost beacon of Erf 2958, Zwelitsha, so as to exclude it from this ward, continuing along the southern boundary of the street in a south-easterly, easterly, north-easterly, northerly, north-westerly direction, returning to the point of beginning.

KING WILLIAM'S TOWN TRANSITIONAL LOCAL COUNCILWARD 8 (ZWELITSHA)

From the point on the Buffalo River parallel to the northern beacon of erf 3075 following the middle of the said river in a southerly direction to the southernmost beacon of subdivided erf 3755, Zwelitsha township to the southernmost beacon of subdivided erf 3755, Zwelitsha township; thence in a north, northwesterly direction following the Mount Coke road; thence in a north-westerly direction to the easternmost beacon of erf 3755, Zwelitsha township, so as to exclude the Mount Coke main road from this area; thence generally in a north-westerly direction along the boundary of said erf 3755 Zwelitsha township to the northernmost beacon of erf 3875 Zwelitsha; continuing in a south-westerly direction to the westernmost beacon of erf 3875, Zwelitsha; thence continuing on the north-eastern boundary of the road in a generally south-eastern, southerly, south-westerly, westerly, north-westerly and northerly direction to the southernmost beacon of erf 2958, Zwelitsha; thence moving along the boundaries of the said erf to the westernmost beacon of erf 3321, Zwelitsha; continuing along the south-western boundary of the street in a north-westerly direction to the easternmost beacon of erf 1336, Zwelitsha, moving along the western boundary of the street in a south-westerly direction to where the informal settlement begins, then continuing southerly so as to include the said settlement into this ward; continuing along the south-western boundary of the street to the northernmost beacon of erf 3346 Zwelitsha and continuing in a general southerly south-easterly, south-westerly back to the point of beginning.

KING WILLIAM'S TOWN TRANSITIONAL LOCAL COUNCILWARD 9 (PHAKAMISA)

Beginning at the point of intersection of the Mount Coke road with the Phakamisa secondary road thence in a southerly direction on the eastern boundary of the Mount Coke road to the middle of the Buffalo River; thence generally south-eastwards so as to include sewerage disposal works along the middle of the said Buffalo River to it's confluence with the Yellowwoods River so as to include Phakamisa South into this area; thence northwards following the Yellowwoods River to the point of intersection with the secondary road; thence following the said secondary road along it's southern boundary in a south-westerly direction to where it meets the south eastern boundary of Erf 1687 (p.o.s.) (Phakamisa North); thence in a anticlockwise direction following the boundaries of Portion of Erf 1923 (Phakamisa North) to the point where said Erf rejoins the southern boundary of the secondary road (so as to exclude the said road); thence in a north-westerly direction continuing along the southern boundary of secondary road to the point of beginning.

KING WILLIAM'S TOWN TRANSITIONAL LOCAL COUNCILWARD 10 (BREIDBACH)

Beginning at the southernmost beacon of Erf 36, Breidbach; thence following the boundary of the said Erf 36, Breidbach in a south-easterly direction to it's intersection with the middle of the Yellowwoods River; thence generally in a south-easterly direction along the middle of the said Yellowwoods River to the easternmost beacon of Erf 448, Breidbach; thence in a north-westerly and north-easterly direction along the easternmost boundaries of the said Erf 448, Breidbach, and continuing along the westernmost boundaries of Erven 458, 459, 471, 472, 473, Breidbach to the south-easternmost beacon of Erf 426, Breidbach, so as to include them into this area; thence generally in a northerly direction along the easternmost boundaries of the said Erf 426, to it's intersection with the N2, trunk road, continuing along the northern boundary of the said road in a south-westerly direction to the southernmost beacon of Erf 417, Breidbach, thence continuing in a northerly direction along the boundary of the said Erf to northernmost beacon of Erf 414, Breidbach. Thence continuing along the northern boundary of the last mentioned Erf to it's westernmost beacon.

Thence in a north, north-westerly direction to the easternmost beacon of Erf 839 (p.o.s.) continuing in a north-westerly direction to easternmost beacon of Erf 373, thence moving in a north-westerly direction to it's intersection with the middle of the Yellowwoods River;

Thence following the said river in a generally north-easterly, southerly, north-easterly direction to it's intersection with the middle of the Blaney Stream, thence continuing in a north-easterly, northerly direction along the middle of the Blaney Stream to the north-westernmost beacon of Erf 423, Breidbach.

Thence in a westerly direction to the north-easternmost beacon of Lot 1889, Breidbach; thence along the northernmost boundary of the said Lot 1889 to it's point of intersection with the middle of the Yellowwoods River; thence generally in a northerly and westerly direction along the middle of the said Yellowwoods River to the south-easternmost beacon of Erf 476, Breidbach; thence generally in a westerly direction along the southernmost boundary of the said Erf 476 to the southernmost beacon thereof so as to exclude it from this area; thence in a south-easterly direction along the westernmost boundaries of Erven 4 and 5, Breidbach, to the south-easternmost beacon of said Erf 5, Breidbach; thence in a westerly direction along the southernmost boundary of the said Erf 5, Breidbach, to the north-easternmost beacon of Erf 1699, being the S.A.R. Reserve; thence following the northern boundary of the said reserve, so as to include it in this area, to the south-westernmost beacon of Erf 29, Breidbach; thence in a south-easterly direction to the northernmost beacon of the remainder of Erf 35, Breidbach and returning to the point of beginning.

KING WILLIAM'S TOWN TRANSITIONAL LOCAL COUNCILWARD 11 (BREIDBACH)

Beginning at easternmost beacon of Erf 425 following the northern boundary of the N2-road to the southernmost beacon of Erf 417; thence in a northerly direction to the southern beacon of Erf 415 to the westernmost beacon of the said erf; thence in a north-westerly direction to the southernmost beacon of Erf 839; thence in a north-westerly direction along the southern boundary of Erf 839 to it's westernmost beacon; thence continuing in a general north-westerly direction along the north-eastern boundary of Erf 373 to it's intersection with the middle of the Yellowwoods River and continuing in a north-easterly, southerly, north-easterly to it's intersection with the middle of the Blaney Stream; thence in a north-easterly, northerly direction to the north-westernmost beacon of Erf 423, Breidbach; thence following the stream to the northernmost beacon of the said Erf; thence in a south, south-easterly direction to the point of beginning.

KING WILLIAM'S TOWN TRANSITIONAL LOCAL COUNCILWARD 14 (KING WILLIAM'S TOWN)

Beginning at the point of intersection of the divisional road 2274 with the middle of the Balassi River in a south-westerly direction along the north-western boundary of the said road to the northernmost beacon of erf 5217; thence in a westerly direction to the westernmost beacon of said erf; thence following Reserve Road in a south-westerly direction on it's north-western boundary to the northern beacon of erf 5029; continuing in a westerly, southerly direction to the northern beacon of erf 4763.

Thence continuing in westerly direction along the southern boundary of Bridge Street to it's intersection with the middle of the Buffalo River; thence moving along the middle of the said river to it's intersection with the railway reserve; continuing in a south-easterly direction along the southern boundary of the said reserve; thence in an easterly direction to the northernmost beacon of erf 3622; thence in a south-easterly and north-easterly direction along the south-eastern boundary of Ayliff Street and Queens Road to the northernmost beacon of erf 1308 King William's Town; thence moving easterly to the north-eastern beacon of erf 2421; thence moving north-westerly along Raglan Street on it's south-western boundary to it's intersection with the middle of Fleet ditch.

Then generally moving in a north-easterly direction along the middle of the said ditch to the northern beacon of erf 4709, extension 24 King William's Town; thence along the southern boundary of the Nature Reserve, portion Rem. 359 commonage, King William's Town, to it's intersection with the north-western boundary of the R83 trunk road; moving along the boundary of the said road in a north-easterly direction of the southernmost beacon of erf 360 so as to exclude the latter from this area; continuing westwards along the southern boundary of the said erf to it's western most beacon.

Thence moving in a north-eastern and northerly direction to where the boundary of erf 360 intersect the middle of the Balassi River.

Thence moving in generally north-westerly direction along the middle of the said river returning to the point of beginning.

KING WILLIAM'S TOWN TRANSITIONAL LOCAL COUNCILWARD 15 (KING WILLIAM'S TOWN)

Beginning at the north-eastern beacon of erf 2421; thence in a westerly direction along the southern boundary of Queens Road, following the road in a south-westerly direction to it's intersection with the north-eastern boundary of erf 3672; thence in a north-westerly and south-westerly direction to it's intersection with the southern boundary of the railway reserve; thence moving in a north-westerly direction along the boundary of the said reserve to it's intersection with the Buffalo River.

Now continuing in a southerly direction along the middle of the said river to the southernmost beacon of erf 2060; thence moving in a north-easterly direction to southern beacon of erf 3208; thence in a north-westerly direction of said erf; thence moving to the northernmost beacon of erf 3450; thence continuing in a south-easterly direction to a point on the north-easterly boundary of the last mentioned erf, that is parallel to the westernmost beacon of erf 1969; thence across to the last mentioned beacon erf 1969, and continuing in a north-easterly direction to the northernmost beacon of erf 1901.

Now moving north-westerly from the said beacon along the south-western boundary of Alexandra Road to the northernmost beacon of erf 1687 from this point continuing in a north-easterly direction up the south-eastern boundary of Maitland Road continuing to the south-easternmost beacon of erf 236.

Thence moving in a north-western direction along south-western boundary of McIntyre Road; to it's intersection with the southernmost boundary of Alamain Crescent; following a north-westerly direction returning to the point of beginning.

KING WILLIAM'S TOWN TRANSITIONAL LOCAL COUNCILWARD 16 (KING WILLIAM'S TOWN)

Beginning at the southernmost beacon of erf 36 Breidbach moving in a north-easterly direction to the westernmost beacon of the said erf; thence in a north-easterly direction to the northernmost beacon of the latter erf and continuing in an easterly direction to a point of intersection with the N2 Trunk Road.

Now continuing along the south-western and southern boundary of the said Trunk Road to it's confluence with the south-western boundary of Alexandra Road and continuing in a north-westerly direction to northernmost beacon of erf 1901; thence continuing along the south-eastern boundary of Douglas Street in a south-westerly direction to it's intersection with the north-eastern boundary of erf 3650, Buffalo Road; Thence moving in a north-westerly direction to the northernmost beacon of the latter erf; thence moving in a south-western, south-eastern most beacon of erf 3208, continuing in a south-westerly direction to a point of intersection with the middle of the Buffalo River; thence following the middle of the said river to a point parallel to the south-easternmost beacon of erf 1937, Isana allotment; thence continuing in a southerly direction to the point of intersection with the Isana Stream.; thence following the middle of the said stream in a generally south-eastern, southerly direction to the point of intersection with the middle of the Buffalo River as to include sewerage farm erf 1928; thence moving in a northerly, north-easterly, south-easterly direction around erf 3050, so as to exclude the latter from this ward to a point of intersection with the Sweetwaters Stream; continuing in an north-easterly direction along the middle of the said stream returning to the point of beginning.

ERKWOOD TRANSITIONAL LOCAL COUNCIL:—

Description of wards in terms of regulation 16B of the Election Regulation as proclaimed in Local Government Transitional Act of 1993 (Act 209 of 1993) WARDS 1 AND 2.

WARD 1

Commencing at Point A, the most northern point of the commonage as shown on the attached plan; then south along the commonage boundary to point B; then west in an elongated line through the most northern boundary of Erf 1209 to point C the centre of Steve Tshwete Road, then south-west to the centre of Masakhane Road at point D; then north-west along the centre of Masakhane Road to the centre of Saint Marks Road at point E; then north along the centre of Saint Marks Road to the centre of Griffis Mxenge Crescent to point F; then west along the centre of Griffis Mxenge Crescent till the centre of Mandela 2 Street at Point G, then south and west along the centre of Mandela 2 Road till the centre of Qekema Road at point H, then south along the centre of Qekema Road to the centre of Chris Hani Street at point I; then south-east along the centre of Chris Hani Road to the centre of Mj Tiyo Street at point J; then south along the centre of Mj Tiyo Street till where the most southern elongated boundary of Erf 438 intersects it at point K; then west along the most southern boundaries of Erf 438 and Erf 464 to the centre of Mbeko Street at point L; then south-west along the centre of Mbeko Street, the centre of Maseti Street at point M; then north along the centre of Maseti Street to the centre of Chris Hani Street at point N; then south-west along the centre of Chris Hani Road till where it intersects the most western corner of the commonage at point O; then north along the commonage boundary to point P; then east along the commonage boundary to the starting point of this ward.

WARD 2

Commencing at point O, the most western point of the commonage; then north-east along the centre of Chris Hani Road to the centre of Maseti Street at point N; then south along the centre of Maseti Street till the centre of Mbeko Street at point M; then east along the centre of Mbeko Street till where it meets the elongation of the southern boundary of Erf 464 at point L; then east along the southern boundaries of Erven 464 and 438 to the centre Mj Tiyo Street at point K; then north along the centre of Mj Tiyo Street to the centre of Chris Hani Road at point J; then north-west along the centre of Chris Hani Road to the centre of Qekema Road at point I, then north along the centre of Qekema Road till the centre of Mandela 2 Road at point H; then north-east along the centre of Mandela 2 Road to the centre of Griffis Mxenge Crescent at point G; then east along Griffis Mxenge Crescent to the centre of Saint Marks Road at point F; then south the centre of Saint Marks Road till the centre of Masakhane Road at point E; then south-east along the centre of Masakhane Road to the centre of Steve Tshwete Road at point D; then north-east along the centre of Steve Tshwete Road till where it intersects an elongated line through the most northern corner of Erf 1209 at point C; then east in a straight line through the northern corner of Erf 1209 to the commonage boundary at point B; then south along the commonage boundary to the most southern boundary of the commonage at point Q; then north-west along the commonage boundary to the starting point O of this ward.

KIRKWOOD TRANSITIONAL LOCAL COUNCIL:—

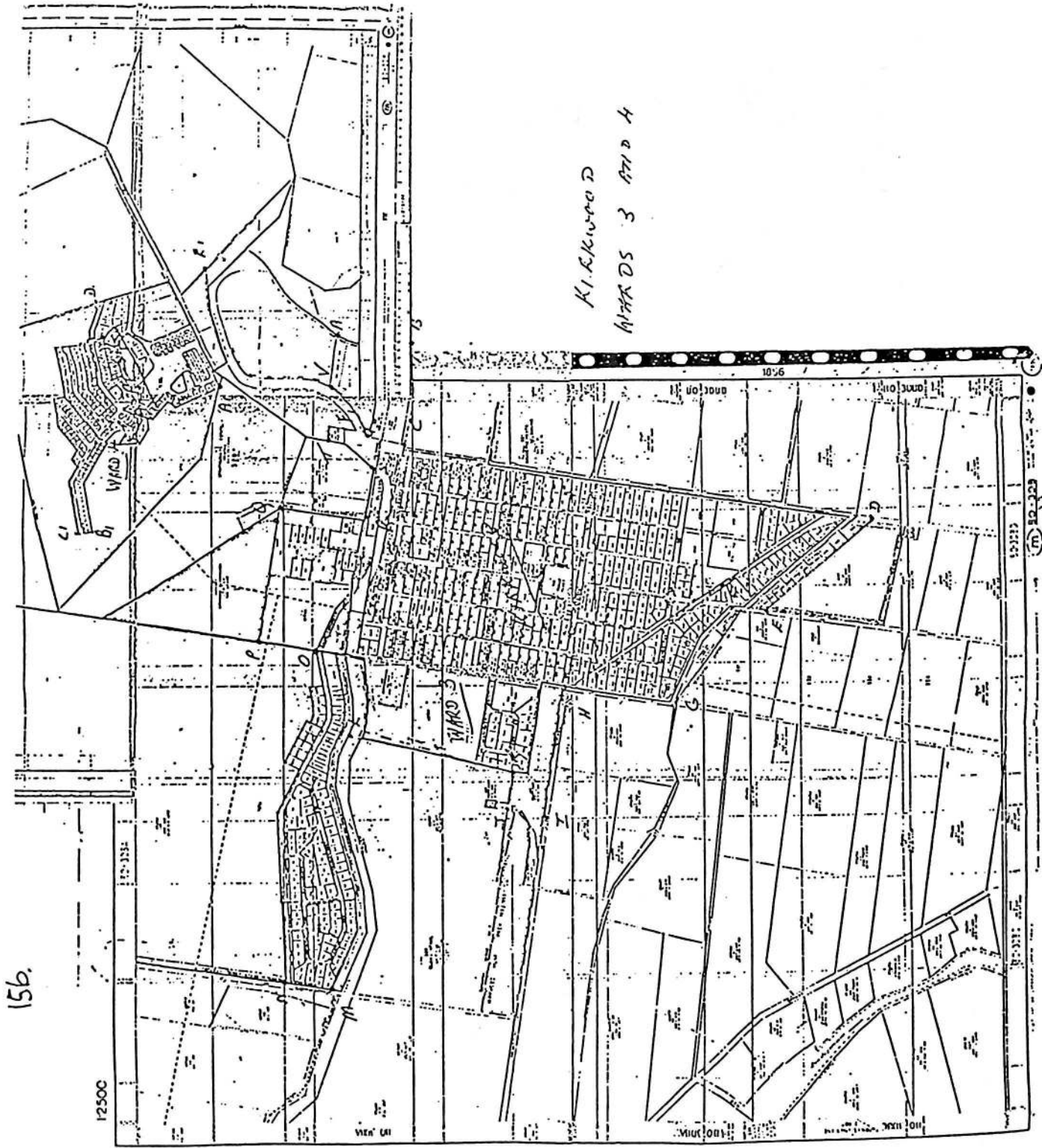
Description of wards in terms of regulation 16A of the Election Regulation as proclaimed in Local Government Transitional Act of 1993 (Act 209 of 1993) WARDS 3 AND 4.

WARD 3

Commencing at the north-eastern corner of Erf 473; then south along this boundary till where it intersects the western boundary of the river at point B; then south-west and south-east along the southern boundary of Erven 473 and 497 and along the southern boundary of Erven 497 and 475 to the centre of Sonop Street at point C; then south along the centre of Sonop Street till where it intersects the elongated southern boundary of Erf 599 at point D; then north-west along the southern boundaries of Erven 599 to 614 to the centre of Middle Street at point E; then north along the centre of Middle Street till where it intersects with the centre of Hoek Street at point F; then north-west along the centre of Hoek Street to the centre of Whytes Road at point G; then north along the centre of Whytes Road to the centre of Main Street at point H; then east along the centre of Main Street to where it meets the elongated western boundary of Erf 457 at point I; then north along the elongated western boundary of Erf 457 to point J; then east of the northern boundary of Erf 457 to the western boundaries of Erven 632, 632 and 502 till where the elongated boundary of Erf 502 intersects with the southern boundary of the 30 meter canal reserve at point L; then west along the southern boundary of the 30 meter canal reserve till where it meets the most western corner of Erf 941 at point M; then north along the western boundaries of Erven 941 to 944 to the centre of Eureka Drive at point N; then east along the centre of Eureka Drive to where it meets the western boundary of Portion 225 of Farm No. 42 at point O; then north along the western boundary of Portion 225 of Farm No. 42 to point P; then east along the cadastral boundaries to the north-eastern corner of Erf 639 at point Q; then south along the eastern boundaries of Erven 639 and 466 to the centre of Canal Road at point R; then east along Canal Road to the south-eastern corner of Erf 469 at points S; then along the eastern boundary of Erf 469 to the north-western corner of erf 470 at point T; then east along the northern boundary of Erf 470; then south along the eastern boundary of Erf 470 to where the elongated line of this boundary meets the southern side of the canal at the north-western corner of Erf 474 at point U; then north-east along the southern boundary of the canal to the north-western corner of Erf 473 at point V; then east to the starting point of ward at point A.

WARD 4

Commencing at point R, the centre of Canal Road and the elongation of the eastern boundary of Erf 466; then north along the eastern boundaries of Erven 466 and 439 to point Q; then north-east in a straight line to the most southern point of Erf 1175 at point A1; then all along the southern boundary of Bergsig Township in a north-western direction to the most southern corner of Erf 1038 at point B1; then north along the western boundary of Erf 1038 to the northern boundary of Arend Street at point C1; then in an eastern direction along the northern boundary of Bergsig Township till where the line crosses the commonage boundary at the Cul de Sac of Suikerbekkie Street at point D1; then south-east along the commonage boundary till where it meets the northern boundary of the canal at point E1; then along the northern boundary of the canal in a south-western direction till where it meets the most eastern point of Erf 470 at point F1; then north and west along the eastern and northern boundaries of Erf 470 to point T; then south-westerly along the eastern boundary of Erf 469 to point S; then west to the starting point R of this ward.



KIKUYU
WARDS 3 AND 4

156.

12500

KOMGA TRANSITIONAL LOCAL AUTHORITY**WARD 1:**

Commencing at the South Western corner of erf 1006 thence North to the North Western corner of erf 1839 then in an Eastern direction to the North Eastern corner of the unnamed Street which forms the Eastern boundary of erf 6 (D.R. Church) then south to the South Western corner of Erf 5 in an eastern direction to the south eastern corner of Erf 5, then along the eastern boundary of erf 5 to its North Eastern corner then east to the North Eastern boundary of Erf 1463 then in a southernly direction along the eastern boundary of Erf 1463 continuing in a southernly direction along the eastern boundaries of Erf 1464, Erf 1826 (Public Place) to the southernly corner of Erf 1826 then north westernly along the south westernly boundary of Erf 1826 to the northernly corner of erf 1825 then in a south westernly direction crossing the unnamed street and then along the eastern boundaries of erven 929 - 930, 937, 936, 946, 947, 948, 954, 955, 962 963, 970, 971, 979 to the northern boundary of erf 980 then in an eastern direction along the northernly boundary of erf 980 to its north eastern corner then in a southernly and westernly direction along proclaimed boundary of Qumrha Township (Gen. Plan No. 12019/1992 to the point of commencement.

WARD 2:

Commencing where the main road to King William's Town (R63) crosses the north westernly municipal boundary thence in a north easternly direction along the municipal boundary continuing in an easternly direction along the municipal boundary to its most easternly point then generally in a south westernly and southernly direction to the northern corner of the boundary of the property 5 of farm No. 53 then along north easternly, eastern boundaries then in a westernly direction along the south boundary of this property in a westernly direction along the south boundary of erf 370 to appoint where it meets with Erf 297 the railway line (erf 297) then in a north easternly direction along the railway line to a point opposite the south easternly corner of erf 1959 continuing in a westernly direction along the south boundary of erf 1959 to a point where it meets the boundary of 1826 (Public Place) then generally in a northernly direction along the east boundaries of erf 1463 then west to the north easternly corner of erf 5 then south westernly and northernly along the boundaries of erf 5 then west to the north westernly corner of erf 1839 then in a north westernly direction to the point of commencement.

LADY FRERE TRANSITIONAL AUTHORITY

WARD 1.

SOUTHERN BOUNDARY

Continuation of Concubele Street.

NORTHERN BOUNDARY

Continuation of Umfauta Street.

EASTERN BOUNDARY

Ndabeni Street from Umfauta to Indwe Road and Pangele Street from Indwe Road to Concubele Street.

WESTERN BOUNDARY

The western Proclaimed Municipal boundary including the new location area.

WARD 2:

SOUTHERN BOUNDARY

This ward is the area of the old location.

WARD 3:

SOUTHERN BOUNDARY

Sandile Street from the western city boundary to the corner of Makomo Road.

NORTHERN BOUNDARY

Umfauta Street from the Endabeni Street to the Proclaimed Municipal boundary.

EASTERN BOUNDARY

Eastern Proclaimed Municipal boundary between Umfauta Street and Sandile Street.

WESTERN BOUNDARY

Ndabeni Street from Umfauta to Indwe Road and Pangele Street to Sandile Street.

WARD 4:**SOUTHERN BOUNDARY**

Southern Proclaimed Municipal boundary.

NORTHERN BOUNDARY

Sandile Street from the western Proclaimed Municipal boundary to Makomo Street. Makomo Street from Sandile Street to Indwe Street. Indwe Street from Makomo Street to Pangele Street.

EASTERN BOUNDARY

Pangele Street extended from Sandile Street along Proclaimed Municipal boundary.

WESTERN BOUNDARY

Western Proclaimed Municipal boundary from Sandile Street to the southern Proclaimed Municipal boundary.

CJLFRER.PBP

LADY GREY TRANSITIONAL LOCAL AUTHORITY**WARD 1:**

From a point commencing at the disbanded sewage ponds generally in a Northern direction to erf 1036, then North East to the Unnamed Road adjacent to erf 1018, then in a Southerly direction to the South Western Corner, to erf 829 then in a Easterly direction to a point east of the obsolete Quarry, then North East where it joints up with the South-Eastern point of the Boundary of ward B, then in a Easterly direction to a point where it meets the Boundary fence of the David Ross Primary School, then in a Southern direction to the boundary of the pound camp, then in a South Westerly direction and Westerly direction along the Municipal Boundary to the Point of Commencement.

WARD 2:

Commencing at point nearest to the Disbanded Sewarge ponds in a, Western direction along the Municipal Boundary fence to a point where the fence turns in a North Westerly direction, then further along the fence to where it turns in a North Easterly direction to a point which forms part of the boundary of the farm Zaghtevlei, then in a Easterly direction to where it links up with the road to the Khwezinaledi Township. Then in a Southerly direction to where it joins the Boundary of Ward A, then in a South Westerly direction, Westerly direction, North Westerly direction, South Westerly direction, then Southernly all along the Boundary of Ward A to the Commencing point.

WARD 3:

Commencing at the junction of the farm Zachtevlei and Bamboeshoek and the Western Municipal Boundary then in an North Westerly direction to a point where it meets the Wilgerspruit and then South East all along the Wilgerspruit up to the Divisional Road No. 3224, then in a South Western Direction past Erf 329 then in a Westerly direction where it meets with the Municipal Boundary then in a Northerly direction to the point of commencement.

WARD 4:

Commencing from a point where the Boundary of the Al Schlebush Primary School and the Bamboeshoek farm boundary meet, in a North Eastern direction to the North Eastern Corner of Erf no. 706 then in a Southern direction along the municipal fence to the Southern Corner of Erf 773 then in a Western direction along the Wilgerspruit in a generally North Western direction to the point of commencement.

/ca

lady.beh

LIBODE TRANSITIONAL LOCAL COUNCIL**WARD 1:****SOUTHERN BOUNDARY**

The southern proclaimed outer boundary of Libode from a point opposite the middle of Standard Road in a Direct Line.

NORTHERN BOUNDARY

Commencing at the proclaimed eastern outer boundary of Libode in a western direction along the proclaimed northern outer boundary of Libode to a point direct opposite the north western corner of Erf 84.

EASTERN BOUNDARY

The proclaimed eastern boundary of Libode.

WESTERN BOUNDARY

Commencing at the Main Road on the southern proclaimed outer boundary of Libode in a northern direction along the middle of Standard Road up to the Southern western corner of erf 34 in an Eastern direction to the south eastern corner of Erf 34, in a northern direction to the north western corner of Erf 35 along the middle of the Main Road in a western direction to the south eastern corner of erf 96 in a northern direction in a straight line up to the proclaimed northern outer boundary of Libode.

WARD 2:**SOUTHERN BOUNDARY**

Commencing opposite the middle of Stanford street in a straight line on the proclaimed southern outer boundary of Libode in a western direction along the proclaimed southern outer boundary of Libode up to the proclaimed western boundary of Libode.

NORTHERN BOUNDARY

Commencing at the western proclaimed outer boundary of Libode, in an eastern direction along the proclaimed northern outer boundary of Libode up to a point direct north in a straight line of the north western corner of Erf 84.

EASTERN BOUNDARY

Commencing at the Main Road on the southern proclaimed outer boundary of Libode in a northern direction along the middle of Stanford Road up to the south western corner of Erf 34, in an eastern direction to the south eastern corner of Erf 34, in a northern direction to the north western corner of Erf 35 along the middle of the Main Road in a western direction to the south eastern corner of Erf 96 in a northern direction in a straight line up to the proclaimed northern outer boundary of Libode.

WESTERN BOUNDARY

The western proclaimed outer boundary of Libode.

JLIBO

LUSIKISIKI TRANSITIONAL LOCAL COUNCIL**WARD 1:**

Commencing at a point where the Main Road from Port St. Johns enters the proclaimed southern municipal boundary then along Main Street to the point where it crosses the proclaimed north western municipal boundary to the point of commencement.

WARD 2:

Commencing where the Main Road from Port St. Johns enters the proclaimed Southern municipal boundary then along Main Street to the point where it crosses the proclaimed north western boundary thence generally in an eastern and south eastern direction along the proclaimed eastern municipal boundary to the point of commencement.

JLUS

MACLEAR TRANSITIONAL LOCAL COUNCIL**WARD 1:**

Commencing at the bridge crossing the Millstream at erf 162 in a Westerly direction past erf 148 then in a south-westerly direction to erf 51. From erf 51 the boundary continues in a south-westerly direction to erf 2. From the westerly corner of erf 2 in a southerly direction to erf 2007. From erf 2007 in a southerly direction to erf 470 in a southerly direction to the Main Road to Elliot and the Mooiriver.

The boundary then follow the Mooiriver as far as erf 724 where it then crosses the river in an easterly direction to erf 435 and continues in an easterly direction as far as erf 434.

From erf 434 it continues in an easterly direction to the point of erf 804. From erf 804 the boundary continues in a northerly direction to erf 790 and then in an easterly direction to erf 545.

From the eastern corner of erf 545 the boundary continues in a northerly direction to the northern corner of erf 547 and then to the eastern corner of erf 538.

The boundary then continues in a northerly direction to erf 523 then in an easterly direction to the boundary of the Maclear Municipal area to include the small holdings. From the bridge crossing the Millstream the boundary continues in a northerly direction to the northern beacon of the Maclear boundary and from there down to the eastern boundary to the point of commencement (including all the small holdings).

WARD 2:

From the North eastern corner of erf 523 the boundary continues along the Main road to Tsolo in an Easterly direction as far as the Eastern boundary.

The boundary on the western side begins at erf 545 corner and continues in a westerly direction to the corner of erf 1790 and then continues in a southerly direction to the southerly beacon of the proclaimed Sonwabile boundary. From this beacon the boundary continues in an easterly direction to the South Easterly boundary beacon of Maclear.

TOTAL.

MOUNT AYLIFF TRANSITIONAL LOCAL COUNCIL**WARD 1:**

Commencing at the proclaimed western boundary of Remainder erf 188 thence along West Street generally in an eastern direction to where it meets with the north western corner of Remainder of erf 188 continuing along the northern boundary of erf Remainder 188 (commonage) to the Stream thence in a generally northern direction along this stream including erf 40 (cemetery) then in a northern direction to erf 197 (portion of Remainder erf 10) then to the north west along Insizwa and Bridge Streets including erven 3; 4, Remainder 5, 339, 205, 8, Remainder 9, 340, 6 and 7 to the proclaimed western boundary thence in a south westerly direction along the proclaimed municipal boundary thence in a southern direction along the proclaimed municipal boundary to the point of commencement.

WARD 2:

Commencing at the proclaimed western boundary of Remainder erf 188 thence along West Street generally in an eastern direction to where it meets with the north western corner of Remainder of erf 188 continuing along the northern boundary of erf Remainder 188 (commonage) to the stream thence in a generally southerly direction along the stream to the southern boundary of the commonage (erf 188) then along the southern boundary of the commonage to the western boundary of the commonage (Remainder erf 188) then in a northerly direction along the western boundary of the commonage to the point of commencement.

YOMJUALIF.

MOUNT AYLIF TRANSITIONAL LOCAL COUNCIL**WARD 1:**

Commencing at the proclaimed western boundary of Remainder erf 188 thence along West Street generally in an eastern direction to where it meets with the north western corner of Remainder of erf 188 continuing along the northern boundary of erf Remainder 188 (commonage) to the Stream thence in a generally northern direction along this stream including erf 40 (cemetery) then in a northern direction to erf 197 (portion of Remainder erf 10) then to the north west along Insizwa and Bridge Streets including erven 3, 4, Remainder 5, 339, 205, 8, Remainder 9, 340, 6 and 7 to the proclaimed western boundary thence in a south westerly direction along the proclaimed municipal boundary thence in a southern direction along the proclaimed municipal boundary to the point of commencement.

WARD 2:

Commencing at the proclaimed western boundary of Remainder erf 188 thence along West Street generally in an eastern direction to where it meets with the north western corner of Remainder of erf 188 continuing along the northern boundary of erf Remainder 188 (commonage) to the stream thence in a generally southerly direction along the stream to the southern boundary of the commonage (erf 188) then along the southern boundary of the commonage to the western boundary of the commonage (Remainder erf 188) then in a northerly direction along the western boundary of the commonage to the point of commencement.

MOUNT FLETCHER TRANSITIONAL LOCAL COUNCIL**WARD 1:**

Commencing at a point where the unnamed road to Lehana Secondary School crosses the proclaimed municipal boundary thence generally in a south eastern direction along such road to a point where it crosses the proclaimed southern municipal boundary then in a eastern, northern and western direction along the proclaimed municipal boundary to the point of commencement.

WARD 2:

Commencing at a point where the unnamed road to Lehana Secondary School crosses the proclaimed municipal boundary thence generally in a south eastern direction along such road to a point where it crosses the proclaimed southern municipal boundary then in a western, northern and eastern direction along the proclaimed municipal boundary to the point of commencement.

JFLET

MOUNT FRERE TRANSITIONAL LOCAL COUNCIL**WARD 1:**

Commencing at a point where the National road from Qumbu enters the municipal area from the south thence along this road in a northern direction to the north eastern corner of 163 then in a western direction along the southern side of the unnamed street which runs in a westernly direction to the point where it crosses the proclaimed western municipal boundary thence in a south and south eastern direction to the point of commencement.

WARD 2:

Commencing at a point where the National road from Qumbu enters the municipal area from the south thence along this road in a northern direction to the north eastern corner of erf 163 then in a western direction along the northern side of the unnamed street which runs in a westernly direction to the point where it crosses the proclaimed western municipal boundary thence generally in a northern, eastern, southern and western direction to the point of commencement.

MQANDULI LOCAL TRANSITIONAL AUTHORITY

WARD 1:

SOUTERN BOUNDARY

Commencing at the Elliotdale Road along the proclaimed southern outer boundary of Mqanduli in a western direction to the proclaimed western outer boundary of Mqanduli.

EASTERN BOUNDARY

Commencing at the eastern proclaimed outer boundary of Mqanduli all along the middle of the Main Street in a southern direction to the proclaimed southern outer boundary on the Elliotdale Road.

NORTHERN BOUNDARY

The northern proclaimed outer boundary of Mqanduli in an eastern direction to the Viedgesville Main Road (Kuntlangaza).

WESTERN BOUNDARY

The western proclaimed outer boundary of Mqanduli.

WARD 2:

SOUTERN BOUNDARY

Commencing at the Elliotdale Road in an eastern direction along the proclaimed southern outer boundary of Mqanduli to the eastern proclaimed outer boundary of Mqanduli.

NORTHERN BOUNDARY

Commencing at the eastern proclaimed outer boundary of Mqanduli in a western direction up to the Viedgesville Road (Kuntlangaza).

EASTERN BOUNDARY

The proclaimed eastern outer boundary of Mqanduli.

WESTERN BOUNDARY

Commencing at the eastern proclaimed outer boundary of Mqanduli along the street in a southern direction to the proclaimed southern outer boundary at Elliotdale Road.

NGQELENI TRANSITIONAL LOCAL COUNCIL**WARD 1:****SOUTHERN BOUNDARY**

Commencing at the proclaimed western outer boundary of Ngqeleni along the Umtata Main Road in an eastern direction along the middle of King George Street up to the corner of King George Street and Recreation Street. Then in northern direction along the middle of Recreation Street to the cross of Recreation Street, Lundie Street and Amstrong Street. Then in a northern direction along the middle of Lundie Street up to the north eastern corner of erf 30. Then in an eastern direction along the middle of Lundie Street in a direct line to the proclaimed eastern outer boundary of Ngqeleni.

NORTHERN BOUNDARY

The proclaimed northern outer boundary of Ngqeleni.

EASTERN BOUNDARY

Commencing at the proclaimed northern outer boundary of Ngqeleni in a southern direction along the proclaimed eastern outer boundary of Ngqeleni up to a point direct opposite the middle of Lundie Street in a direct line.

WESTERN BOUNDARY

Commencing at the Umtata Main Road in a northern direction along the proclaimed western outer boundary of Ngqeleni up to the proclaimed northern outer boundary of Ngqeleni.

WARD 2:**SOUTHERN BOUNDARY**

The proclaimed southern outer boundary of Ngqeleni.

NORTHERN BOUNDARY

Commencing at the proclaimed western outer boundary of Ngqeleni along the Umtata Main Road in an eastern direction including Magcakini area along the middle of King George Street up to corner of King George Street and Recreation Street. Then in a Northern direction along the middle of Recreation Street to the cross of Recreation Street, Lundie Street and Armstrong Street. Then in a northern direction along the middle of Lundie Street up to the north eastern corner of erf 30. Then in a eastern direction along the middle of Lundie Street in a direct line to the proclaimed eastern outer boundary of Ngqeleni.

EASTERN BOUNDARY

The proclaimed eastern outer boundary of Ngqeleni along the proclaimed eastern outer boundary of Ngqeleni from a point opposite the middle of Lundie Street in a direct line, in a southern direction, to the proclaimed southern outer boundary of Ngqeleni.

WESTERN BOUNDARY

Commencing at the proclaimed southern boundary of Ngqeleni in a northern direction up to the Umtata Main Road.

YONGGELE.

NIEU-BETHESDA TRANSITIONAL LOCAL AUTHORITY**WARD 1:****SOUTHERN BOUNDARY**

Commencing at the south western corner of Erf 379 Nieu Bethesda along the middle of Hudson Street in an eastern direction to the eastern outer proclaimed boundary of Nieu Bethesda.

NORTHERN BOUNDARY

Commencing at the proclaimed eastern outer boundary of Nieu Bethesda opposite the north eastern corner of Erf 712 Nieu Bethesda in a north western direction to the north eastern corner of Erf 616 Nieu Bethesda in a western direction to the north western corner of Erf 646 Nieu Bethesda.

EASTERN BOUNDARY

Along the proclaimed eastern outer boundary of Nieu Bethesda in a northern direction opposite the north eastern corner of Erf 712 Nieu Bethesda.

WESTERN BOUNDARY

From the north western corner of Erf 646 Nieu Bethesda to the south western corner of Erf 379 Nieu Bethesda.

WARD 2:**SOUTHERN BOUNDARY**

From the proclaimed eastern outer boundary of Nieu Bethesda opposite the confluence of the Vark and Gats Rivers in a north western direction to the southern corner of Erf 502, Nieu Bethesda.

NORTHERN BOUNDARY

Commencing at the north western corner of Erf 391 Nieu Bethesda in an eastern direction along the middle of Hudson Street up to the proclaimed eastern outer boundary of Nieu Bethesda.

EASTERN BOUNDARY

Commencing the proclaimed eastern outer boundary of Nieu Bethesda opposite Hudson Street in a south western direction along the proclaimed eastern outer boundary of Nieu Bethesda till opposite the confluence of the Vark and Gats Rivers.

WESTERN BOUNDARY

From the southern corner of Erf 502 Nieu Bethesda in a northern direction to the north western corner of Erf 391, Nieu Bethesda.

PATERSON TRANSITIONAL LOCAL AUTHORITY**WARD 1:**

The southern boundary is First Avenue.
The eastern boundary is Genot Street.
The northern boundary is Railway Line.
The western boundary is Breë Street.

WARD 2

The southern boundary is First Avenue.
The eastern boundary is Skuins Street.
The northern boundary is Third Avenue.
The western boundary is the erven on both sides of Binnekant Street.

Plus

The southern boundary is First Avenue.
The eastern boundary is Breë Street.
The northern boundary is Firth Avenue.
The western boundary is West Street.

Plus

The southern boundary is the commonage (erf 115) south of Paterson.
The eastern boundary is the erven on both sides of Büchner Street
The northern boundary is Dewes Street.
The western boundary is the erven on both side of Bruton Street.

WARD 3:

The southern boundary is the commonage (erf 115) south of Kwazenzele.
The eastern boundary is Old Grahamstown Road.
The northern boundary is Sinakho Hall (erf 686).
The western boundary is the new cemetary (erf 873).

Plus

The southern boundary is the Old Grahamstown Road.
The eastern boundary is the New Grahamstown Road.
The northern boundary is the northern buffer zone (erf 354) of Kwazenzele from erf 569 in Goba Street in a eastern direction.
The western boundary is Sinakho Street.

WARD 4:

The southern boundary is Vani Street.
The eastern boundary is the street running in a north/south direction, starting on the western side of erf 619 Vani Street, ending on the western side of erf 579 Goba Street.
The northern boundary is the northern buffer zone (erf 354) of Kwazenzele from erf 568 in Goba Street in a western direction.
The western boundary is the western buffer zone (erf 354) of Kwazenzele.

NQAMAKWE TRANSITIONAL LOCAL COUNCIL

WARD 1:

SOUTHERN BOUNDARY

Southern Proclaimed Municipal boundaries.

NORTHERN BOUNDARY

Northern Proclaimed Municipal boundaries.

EASTERN BOUDNARY

Is a line drawn to the east of the area known as Hilltop township (Erven 7-24) extending from the northern boundary in a NNE direction to the southern boundary.

WESTERN BOUNDARY

Western Proclaimed Municipal boundaries beyond the Pakade Village.

WARD 2:

SOUTHERN BOUNDARY

Southern Proclaimed Municipal boundaries.

NORTHERN BOUNDARY

Northern Proclaimed Municipal boundaries.

EASTERN BOUNDARY

Eastern Proclaimed Municipal boundaries.

WESTERN BOUNDARY

A line to the east of the Hilltop township (Remainder of Nqamakwe township) and including the area known as the Nqamakwe town centre.

PATENSIE TRANSITIONAL LOCAL AUTHORITY

WARD 1:

Commencing at the proclaimed Southern boundary at Bosbok Street moving thence along the Northern boundary of Stuurman Street, where it meets with the Eastern boundary of Van Wyk Street and moving generally to the Western boundary of Tier Street moving to the Southern direction along the proclaimed Southern boundary of Bosbok Street to the point of Commencement.

WARD 2:

Commencing at the proclaimed Southern boundary at Rooikloof Street moving thence along the Northern boundary of Berg Street where it meets with the Eastern Boundary of Berg Street, then moving generally to the Western boundary of Skool Street where it goes to the point of commencement.

WARD 3:

Commencing at the proclaimed Southern boundary of Berg Street moving thence to the Northern boundary of Noorshoek Street together with Duiker Street, then moving generally to the Eastern Boundary of Duiker Street where it meets with the Western boundary of Kloofnek Street then moving in a Northern direction to the Southern boundary of Berg Street to the point of commencement.

WARD 4:

Commencing at the proclaimed Southern boundary of Fred Ferreira Road moving generally to the Northern boundary of Johnny Ferreira Road together with High Ripple Hill where it meets with Fred Ferreira Road including Tierhok and Waterwiel, then move to the Western boundary of Du Plessis Street to the point of commencement. Endulini are also included in the boundary of the Municipality.

PEARSTON TRANSITIONAL LOCAL COUNCIL**WARD 1:****SOUTHERN BOUNDARY:**

Main Road to Somerset East starting at the proclaimed Eastern boundary up to the corner of Voortrekker and Vredensburg Street in a southern direction to the corner of Henry Street in a Eastern direction along the boundary of Erf 442 in a southern direction again along boundary Erf 442 to the Vogël River, all along the Vogël River to the Western proclaimed boundary of Pearston.

NORTHERN BOUNDARY

Commencing at corner of Donker Street to the Northern boundary of Nelsig in the Western direction all along the Northern proclaimed boundary of Pearston up to the Vogël River.

EASTERN BOUNDARY

Starting at corner of Steve and Donker Street up to corner of Karoo Street in a Western direction to the corner of Koedoe Street in the Southern direction to Van der Viver Street. Then in a Eastern direction up to corner of Berg Street along Vygie laan to the corner of Erf 1384 then eastwards to the proclaimed boundary.

WESTERN BOUNDARY

All along the Vogël River from the Northern boundary up to the Southern boundary as described.

WARD 2:**SOUTHERN BOUNDARY**

From the adjacent of the Eastern proclaimed boundary along the southern boundary of Erf 1384 up to Vygie Laan

along Vygie Laan to the corner of Berg Street and Van der Vyver Street up to the corner of Koedoe Street.

NORTHERN BOUNDARY

Corner of Donker and St. Steve Street in a Eastern direction up to the easternly proclaimed boundary of Nelsig.

EASTERN BOUNDARY

Eastern proclaimed boundary from the Northern corner down to the adjacent corner of the Eastern boundary of Ward 1.

WESTERN BOUNDARY

Starting at the corner of St. Steve and Donker Street up to the corner of Karoo Street in a Western direction to the corner of Koedoe Street then in a southern direction to Van der Vyver Street then in an eastern direction to corner of Berg Street along Vygie Laan to the corner of Erf 1384 then easternly to the proclaimed boundary.

WARD 3:

SOUTHERN BOUNDARY

From the Eastern boundary along the proclaimed southern boundary of Pearston, adjacent to the farm Blyde River up to the Vogel River, from the Vogel River in a Western direction along the southern proclaimed boundary of Khanyiso adjacent to the farm Blyde River to the Western Boundary of Erf 1090.

NORTHERN BOUNDARY

Starting at corner of Erven 709 + 735 in a northern direction up to the middle of the Vogel River all along the Vogel River in a eastern direction the apposite Erven 784 Khanyiso, then in a absolute eastern direction up to the eastern proclaimed boundary of Pearston.

EASTERN BOUNDARY

The adjacent point of the northern boundary of Pearston in a southern direction up to the farm boundary of Blyde River.

WESTERN BOUNDARY

From the Western corner of Erf 1090, Khanyiso in a north Western direction to the Western corner of Erf 1082 Khanyiso then along the southern boundary of Erf 839 Khanyiso and Erf 840 along the Western boundary of Erf 910 up to the Western boundary of Erf 918 then along the Western boundary of Erf 933 till the Western corner of Erf 930 along the north western boundary of Erf 930 to the corner of Erf 927 and then another direction up to the Western corner of Erf 920 along the Western boundary of Erf 766 to the Western corner of Erf 769 along the south western boundary of Erf 752 to the south western corner of Erf 767 along the southern western corner of Erf 728 up to the western corner of Erf 735.

WARD 4:**SOUTHERN BOUNDARY**

From the western proclaimed boundary of Khanyiso along the southern proclaimed boundary of Khanyiso adjacent to the farm Blyde River up to the corner of Erf 1090 Khanyiso.

NORTHERN BOUNDARY

From the corner of Erf 709 and 735 Khanyiso in a western direction along the boundary of Erf 992 to the proclaimed western boundary of Khanyiso.

EASTERN BOUNDARY

From the southern corner of Erf 1090 Khanyiso on the proclaimed southern boundary of Khanyiso all along the

western boundary of ward 3 up to the corner of Erf 709 Khanyiso and Erf 735 Khanyiso.

WESTERN BOUNDARY

From the adjacent corner of the northern boundary in a southern direction along the western proclaimed boundary of Khanyiso.

JPEAR

PORT ALFRED TRANSITIONAL LOCAL COUNCIL**WARD 1:****SOUTHERN BOUNDARY**

Starting at the southern-most beacon of erf 2979, generally north-eastwards along the boundary of the municipal area of Port Alfred on the West Bank of the Kowie river as defined in Proclamation 168 of 1954 and amended by Proclamation 439 of 1993 and Proclamation 96 of 1978, to the eastern-most beacon of erf 3032; thence generally south-eastwards along the said municipal boundary to the high water mark and thence generally north-eastwards to the eastern-most beacon of erf 3046.

NORTHERN BOUNDARY

Starting at the western-most beacon of erf 3143 generally north-eastwards and northwards along the boundary of the municipal area as defined in the Proclamations 168 of 1954, 439 of 1973 and 96 of 1978 to the northern-most beacon of the said municipal area on the high water mark on the West bank of the Kowie river which is also the northern-most beacon of Mentone Road.

EASTERN BOUNDARY

Starting at the northern-most beacon of the municipal area of Port Alfred on the West bank of the Kowie river as defined in Proclamation 168 of 1954, and amended by Proclamation 439 of 1973 and Proclamation 96 of 1978 generally south-eastwards and north-eastwards along the said boundary of the municipal area to a point where an extension of the eastern boundary of Becker street intersects the said boundary of the municipal area on the West bank of the Kowie river; thence south-eastwards

along the said extension and along the eastern boundary of Becker street to the eastern-most beacon of Becker street; thence generally south-westwards, south-eastwards and again south-westwards along the boundary of erf 3827 to the northern-most beacon of erf 689; thence south-eastwards along the eastern boundary of erf 689 to the eastern-most beacon of erf 689; thence across Mission street to the northern-most beacon of erf 2139; thence generally south-eastwards along the common boundary of erven 2139 and 2158 to the eastern-most beacon of erf 2148; thence directly across Dickenson road and generally south-westwards along the southern boundary of Dickenson road to the western-most beacon of erf 520; thence south-westwards along Dickenson road to the eastern-most beacon of erf 3581; thence generally south-westwards along the eastern boundary of erf 3581 to the southern-most beacon of erf 3581 and across Keey road to the eastern-most beacon of erf 544; thence generally south-westwards along the northern boundary of Saltvlei road and along the western boundary of Saltvlei road to the eastern-most beacon of erf 3; thence westwards along the southern boundary of erf 3 to the northern-most beacon of erf 1856; thence southwards along the western boundary of Saltvlei road to the south-easternmost beacon of erf 45; thence generally eastwards and south-eastwards along the boundary of West Beach Drive and along the western boundary of erf 44 to the point where the eastern boundary of erf 3046 meets the above mentioned boundary of municipal area of Port Alfred on the West bank.

WESTERN BOUNDARY

Starting at the southern-most beacon of erf 2979 generally north-westwards along the boundary of the municipal area of Port Alfred on the West bank of the Kowie river defined in Proclamations 168 of 1954 and amended by Proclamations 439 of 1973 and 96 of 1987 to western-most beacon of erf 3143.

WARD 2:**SOUTHERN BOUNDARY**

Starting from a point where the eastern boundary of erf 3046 meets the municipal area of Port Alfred on the West bank of the Kowie River as defined in Proclamations 168 of 1954, 439 of 1973 and 96 of 1978, generally eastwards along this boundary to the mouth of the Kowie river; thence diagonally across the mouth of the Kowie river to the boundary of the municipal area of Port Alfred on the East bank of the Kowie river defined in the aforesaid Proclamations; thence generally eastwards along the high water mark and the said boundary of the municipal area of Port Alfred on the East bank to the eastern-most beacon of erf 1246.

NORTHERN BOUNDARY

Starting from the northern-most beacon of the municipal area of Port Alfred on the West bank of the Kowie river as set out in Proclamations 168 of 1954, 439 of 1973 and 96 of 1978, eastwards across the Kowie river to a point where the eastwards extension, in a straight line, of the northern boundary of Havelock street intersects the boundary of the municipal area of Port Alfred on the East bank of the Kowie river as set out in the above-mentioned Proclamations; thence generally northwards, eastwards and south-eastwards along the said boundary of the municipal area of Port Alfred on the east bank of the Kowie river to the northern-most beacon of erf 361.

EASTERN BOUNDARY

Starting at the eastern-most beacon of erf 1246 generally north-westwards along the eastern boundary of erf 1246 to the northern-most beacon of erf 1246; thence south-

westwards along the northern boundary of erven 1246 and 979 to the eastern-most beacon of erf 1962; thence north-westwards along the common boundary of erven 1962 and 998 to the western-most beacon of erf 1001; thence directly across High street and generally south-westwards along the northern boundary of High street to its intersection with Trunk road 45 as set out in Proclamation 250 of 1964; thence generally westwards along the northern boundary of the said Trunk road 45 to the high water mark on the East bank of the Kowie river; thence in a generally northern direction along the said high water mark to a point opposite the southern-most corner of erf 1229; thence northwards, north-eastwards and north-westwards along the boundaries of the said erf 1229 so as to include erf 1229 in this area; thence, by extending the last direction in a straight line to the point where it intersects the boundary of erf 1511 Nkwenkwezi; thence generally westwards and north-westwards along the boundary of the said erf 1511 to the north-westernmost beacon of the said erf 1511; thence generally northwards along the boundary of erf 3434 to the boundary of erf 3415; thence generally south-eastwards in a straight line along the boundaries of erven 3414 and 4344; thence southwards and eastwards along the boundary of erf 3415 to the boundary of erf 361; thence southwards and eastwards along the boundary of erf 361 to the boundary of portion 12 of the farm Thornhills Location no 388; thence generally northwards along the boundary of the said portion 12 of the farm Thornhills Location no 388 to the northern-most beacon of erf 361.

WESTERN BOUNDARY

Starting at the northern-most beacon of the municipal area of Port Alfred on the West bank of the Kowie river as defined in Proclamation 168 of 1954, as amended by Proclamation 439 of 1973 and Proclamation 96 of 1978 generally south-eastwards and north-eastwards along the

said boundary to a point where an extension of the eastern boundary of Becker street intersects the said boundary of the municipal area on the east bank of the Kowie river; thence south-eastwards along the said extension and along the eastern boundary of Becker street to the eastern-most beacon of Becker street; thence generally south-westwards, south-eastwards and again south-westwards along the boundary of erf 3827 to the northern-most beacon of erf 689; thence south-eastwards along the eastern boundary of erf 689 to the eastern-most beacon of erf 689; thence across Mission street to the northern-most beacon of erf 2139; thence generally south-eastwards along the common boundary of erven 2139 and 2158 to the eastern-most beacon of erf 2148; thence directly across Dickenson road and generally south-westwards along the southern boundary of Dickenson road to the western-most beacon of erf 520; thence south-westwards along Dickenson road to the eastern-most beacon of erf 3581; thence generally south-westwards along the eastern boundary of erf 3581 to the southern-most beacon of erf 3581 and across Keey road to the eastern-most beacon of erf 544; thence generally south-westwards along the northern boundary of Saltvlei road and along the western boundary of Saltvlei road to the eastern-most beacon of erf 3; thence westwards along the southern boundary of erf 3 to the northern-most beacon of erf 1856; thence southwards along the western boundary of Saltvlei road to the south-easternmost beacon of erf 45; thence generally eastwards and south-eastwards along the boundary of West Beach Drive and along the western boundary of erf 44 to the point where the eastern boundary of erf 3046 meets the said boundary of municipal area of Port Alfred on the West bank of the Kowie river.

WARD 3:**SOUTHERN BOUNDARY**

Starting at the northern-most beacon of erf 1246 generally south-westwards along the northern boundary of erven 1246 and 979 to the eastern-most beacon of erf 1962; thence north-westwards along the common boundary of erven 1962 and 998 to the western-most beacon of erf 1001; thence directly across High street and generally south-westwards along the northern boundary of High street to its intersection with Trunk road 45 as set out in Proclamations 250 of 1964; thence generally westwards along the northern boundary of the said Trunk road 45 to the high water mark on the East bank of the Kowie river.

NORTHERN BOUNDARY

Starting at a point where the northwards extension, in a straight line, of the eastern boundary of erf 1229, intersects the boundary of erf 1511, Nkwenkwezi generally north-eastwards along the boundary of erf 1511 to the boundary of the municipal area of Port Alfred on the East bank of the Kowie river as defined in Proclamations 168 of 1954, 439 of 1973 and 96 of 1978; to the northern-most beacon of the said municipal area.

EASTERN BOUNDARY

Starting from the northern-most beacon of erf 1246 generally north-westwards along the boundary of the municipal area of Port Alfred of the East bank of the Kowie river to the northern-most beacon thereof.

WESTERN BOUNDARY

Starting at a point where Trunk road 45 as set out in Proclamation 250 of 1964 intersects the high water mark on the boundary of the municipal area of Port Alfred on the East bank of the Kowie river as set out in Proclamations 168 of 1954, 439 of 1973 and 96 of 1978, in a generally northern direction along the said high water mark to a point opposite the southern corner of erf 1229; thence northwards, north-eastwards and north-westwards along the boundaries of the said erf 1229 so as to include erf 1229 in this area; thence by extending the last direction in a straight line to the point where it intersects the boundary of erf 1511 Nkwenkwezi.

WARD 4:**SOUTHERN BOUNDARY**

Starting at a point where the southwards extension, in a straight line, of the eastern boundary of erf 173 Nkwenkwezi (a portion of erf 1518, Nkwenkwezi) intersects the southern boundary of erf 1511 Nkwenkwezi; generally westwards, north-westwards and northwards along the boundary of the said erf 1511 to the western-most beacon of the said erf 1511.

NORTHERN AND WESTERN BOUNDARY

Starting at the western-most beacon of erf 1511, Nkwenkwezi generally northwards along the western boundary of erf 3434 to a point where a northwards extension, in a straight line, of the eastern boundary of erf 890, Nkwenkwezi, intersects the western boundary of erf 3434.

EASTERN BOUNDARY

Starting at a point on the western boundary of erf 3434 where the north-westwards extension, in a straight line, of the eastern boundary of erf 890, Nkwenkwezi, intersects the said boundary of erf 3434, generally south-eastwards along this extension to the northern-most beacon of erf 890, Nkwenkwezi; thence generally south-eastwards along the eastern boundaries of erf 890 and erf 891, Nkwenkwezi and generally south-eastwards along the western boundary of the unnamed street (commonly known as Gwala street) to the north-eastern beacon of erf 173 Nkwenkwezi; thence generally eastwards along the northern boundary of erf 173, so as to include erf 173 in this area, to the beginning where the southwards extension in a straight line, of the northern boundary of erf 173 intersects the southern boundary of erf 1511, Nkwenkwezi.

WARD 5:**EASTERN BOUNDARY**

Starting at the eastern-most beacon of erf 1511, Nkwenkwezi, generally westwards along the southern boundary of erf 1511 to the point where the southwards extension, in a straight line, of the northern boundary of erf 173, Nkwenkwezi, intersects the said boundary of erf 1511, Nkwenkwezi.

WESTERN BOUNDARY

Starting at the point on the western boundary of erf 3434 where the north-westwards extension, in a straight line, of the eastern boundary of erf 890, Nkwenkwezi, intersects the said boundary of erf 3434, generally northwards and eastwards along the boundary of erven 3434 and 3415 to a point where the north-eastwards extension,

in a straight line, of the south-western boundary of erf 1330, Nkwenkwezi, intersects the said boundary.

NORTHERN BOUNDARY

Starting at a point where the north-westwards extension, in a straight line, of the south-western boundary of erf 1330, Nkwenkwezi, intersects the northern boundary of erf 3434 or southern boundary of erf 3415 generally southwards along the said extension to the point where this extension intersects the northern boundary of erf 1508, Nkwenkwezi; thence generally eastwards along the boundary of the said erf 1508 and erven 1551 and 1796, Nkwenkwezi, to the northern-most beacon of the said erf 1796; thence generally southwards along the eastern boundary of the said erf 1796 and the boundary of portion 12 of the farm Thornhills Location no 388 to the western-most boundary of erf 2937 Nkwenkwezi; thence generally eastwards along the southern boundary of an unnamed street (commonly known as Joe Slovo street) to the western-most splay of erf 2929 Nkwenkwezi; thence generally southwards and eastwards along the boundary of the said erf 2929 to a point where a northwards extension of the western boundary of erf 3013 Nkwenkwezi intersects the boundary of the said erf 2929; thence southwards along this extension and south-westwards along the eastern boundary of an unnamed street (commonly known as Alfred Nzo street) to the point where this street boundary meets the boundary of portion 12 of the farm Thornhills Location no 388; thence generally south-eastwards along the said farm boundary to the southern beacon of the said farm.

SOUTHERN BOUNDARY

Starting at a point on the western and northern boundary of erf 3434 where the north-westwards extension, in a straight line, of the eastern boundary of erf 890,

Nkwenkwezi, intersects the said boundary of erf 3434, generally southwards along the extension to the northernmost beacon of erf 890, Nkwenkwezi; thence generally south-eastwards along the eastern boundaries of erf 890 and erf 891, Nkwenkwezi and generally south-eastwards along the western boundary of the unnamed street (commonly known as Gwala street) to the north-eastern beacon of erf 173 Nkwenkwezi; thence generally eastwards along the northern boundary of erf 173, so as to exclude erf 173 from this area, to the beginning where the southwards extension in a straight line, of the northern boundary of erf 173 intersects the southern boundary of erf 1511, Nkwenkwezi.

WARD 6:

SOUTHERN BOUNDARY

Starting at a point where the north-westwards extension, in a straight line, of the south-western boundary of erf 1330, Nkwenkwezi, intersects the northern boundary of erf 3434 or southern boundary of erf 3415 generally southwards along the said extension to the point where this extension intersects the northern boundary of erf 1508, Nkwenkwezi; thence generally eastwards along the boundary of the said erf 1508 and erven 1551 and 1796, Nkwenkwezi, to the northernmost beacon of the said erf 1796; thence generally southwards along the eastern boundary of the said erf 1796 and the boundary of portion 12 of the farm Thornhills Location no 388 to the westernmost boundary of erf 2937 Nkwenkwezi; thence generally eastwards along the southern boundary of an unnamed street (commonly known as Joe Slovo street) to the westernmost splay of erf 2929 Nkwenkwezi; thence generally southwards and eastwards along the boundary of the said erf 2929 to a point where a northwards extension of the western boundary of erf 3013 Nkwenkwezi intersects the boundary of the said erf 2929; thence southwards

along this extension and south-westwards along the eastern boundary of an unnamed street (commonly known as Alfred Nzo street) to the point where this street boundary meets the boundary of portion 12 of the farm Thornhills Location no 388; thence generally south-eastwards along the said farm boundary to the southern beacon of the said farm.

WESTERN AND NORTHERN BOUNDARY

Starting at the point on the boundary of erf 3434 of erf 3415 where the north-westwards extension, in a straight line, of the south-western boundary of erf 1330 Nkwenkwezi, intersects the boundary common to erven 3434 and 3415 Port Alfred; thence generally northwards and eastwards along the northern boundary of erf 3434 and the southern boundary of erf 3415, Port Alfred to a point where the said boundary joins the boundary of erf 361, Port Alfred; thence generally southwards and eastwards along the boundary of erf 361 to a point where the said boundary of erf 361 joins the boundary of portion 12 of the farm Thornhills Location no 388; thence generally northwards and north-eastwards, along the boundaries of the said portion 12 of the farm Thornhills Location no 388 to the northern-most beacon of the said farm.

EASTERN BOUNDARY

Starting at the northern-most beacon of portion 12 of the farm Thornhills Location no 388 generally southwards along the boundary of the said farm to the southern-most beacon thereof.

Ward 3

Beginning at the intersection of the prolongation of Ninth Avenue, Walmer, with the Baakens River, thence generally eastwards along the Baakens River to its intersection with the northern prolongation of First Avenue, Walmer, thence southwards along the said northern prolongation, First Avenue and the southern prolongation of First Avenue to the easternmost beacon of Erf 118 Skoenmakerskop, thence south-westwards along the Walmer/Skoenmakerskop allotment area boundary to the beacon d on diagram S.G. No. 1159/1885, thence a straight line to a point in Victoria Drive where the common boundary of Erven 1935 and 1948 Walmer intersects with Victoria Drive, thence northwards along Victoria Drive to the intersection of the prolongation of the said road with Villiers Road, thence eastwards along Villiers Road to the intersection with Ninth Avenue, thence northwards along Ninth Avenue to the point first named, excluding Erf 4151 Walmer which includes the whole of the original Walmer Township proclaimed as per Government Notice No. 1541 dated 31 August 1945.

WARD 4

Beginning at the intersection of Glen Hurd Drive and the Baakens River, thence generally south-eastwards along the said Baakens River to its intersection with Ninth Avenue, Walmer, thence southwards along Ninth Avenue to its intersection with Villiers Road, thence westwards along Villiers Road to its intersection with Victoria Drive, thence southwards along Victoria Drive to its intersection with the northern boundary of Erf 1948 Walmer, thence southwards in a straight line to the southernmost beacon of said Erf 1948, thence westwards along the southern boundary of said Erf 1948 to the south-west beacon of said Erf 1948, thence north-eastwards along the western boundary of said Erf 1948, to the southernmost beacon of Erf 3057 Walmer, thence north-westwards along the boundaries of the said Erf 3057, Erven 1947 and 1935 Walmer, so as to include them in this area, to the northernmost beacon of Erf 1962 Walmer, thence southwards along the western boundary of said Erf 1962 to the northernmost beacon of Erf 4195 Walmer, thence south-westwards along the north-western boundary of said Erf 4195, so as to exclude it from this area, to the westernmost beacon of said Erf 4195, thence westwards along the northern boundaries of Erf 2663 Walmer and Erven 310, 313, 425, 325, 324, 323, 322, 321 and 320 Theescombe to the north-west beacon of said Erf 320, so as to exclude them from this area, thence northwards along the eastern boundary of Erf 1071 Theescombe to the south-east beacon of Erf 337 Theescombe, thence along the boundaries of the said Erf 337 and Erf 877 Theescombe to the north-west beacon of said Erf 837, so as to include them in this area, thence westwards along the northern boundary of Erf 336 Theescombe to the westernmost beacon of Erf 1713 Theescombe, thence north-eastwards along the boundaries of Erven 369, 403, 726, 421 and 414 Theescombe to the south-east beacon of said Erf 414, so as to exclude them from this area, thence northwards along the eastern boundaries of said Erf 414 and Erf 439 Theescombe to the northern beacon of Erf 140 Charlo, thence south-eastwards and eastwards along the Port Elizabeth - Avontuur Narrow Gauge Railway Line to its intersection with Seventeenth Avenue, Walmer, thence northwards along Seventeenth Avenue and William Moffett Expressway to its intersection with the western prolongation of Glen Hurd Drive, thence north-eastwards along the said prolongation and Glen Hurd Drive to the point first named.

WARD 5

Beginning at the intersection of Kragga Kamma Road and Cape Road, thence eastwards along Cape Road to its intersection with Sixth Avenue, Newton Park, thence southwards along Sixth Avenue and the southern prolongation of Sixth Avenue to its intersection with the Baakens River, thence generally eastwards along the Baakens River to its intersection with Glen Hurd Drive, thence south-westwards along Glen Hurd Drive and the western prolongation of Glen Hurd Drive to its intersection with William Moffett Expressway, thence southwards along William Moffett Expressway and Seventeenth Avenue, Walmer to its intersection with the Port Elizabeth -Avontuur Narrow Gauge Railway Line, thence westwards and north-westwards along the said Railway Line to the north-eastern beacon of Erf 138 Charlo, thence westwards along the northern boundaries of Erven 349, 421, 413, 411, 1070 and 385 Theescombe, so as to exclude them from this area, to the southern beacon of Erf 1598 Theescombe, thence northwards along the western boundaries of said Erf 1598 and Erf 649 Theescombe to the westernmost beacon of said Erf 649, so as to include them in this area, thence eastwards along the northern boundary of said Erf 649 and Kragga Kamma Road to the point first name.

WARD 6

From the intersection of the National Road By-pass and Kragga Kamma Road, south-westwards along Kragga Kamma Road to its intersection with the Port Elizabeth - Avontuur Narrow Gauge Railway Line, thence westwards and north-westwards along the said Railway Line, to the south-eastern beacon of Erf 432 Hunters Retreat, thence south-westwards along the southern boundary of said Erf 432 to the southernmost beacon of said Erf 432, thence northwards along the western boundary of Erven 432, 428, 427 and 426 Hunters Retreat, to its intersection with the National Road By-pass, thence eastward along the said National Road to its intersection with Friesland Street, thence northwards along Friesland Street to its intersection with Cape Road, thence northwards along the western boundary of Erven 27 and 1756 Parsonsvei to the south-western beacon of Erf 10 Parsonsvei, thence along the boundary of said Erf 10 in an anticlockwise direction to its intersection with the PPC Narrow Gauge Railway Line, thence eastwards along the said Railway Line to its intersection with McLuckie Road, thence southward along McLuckie Road to its intersection with Cape Road, thence eastwards along Cape Road to the point first named.

WARD 7

Beginning at the northernmost beacon of Erf 1 Parsons Vlei, thence south-eastwards along the northern boundary of said Erf 1 and Erf 968 Parsons Vlei, to the westernmost beacon of said Erf 968, thence south-westwards along the south-western boundary of Erven 968 and 2008 Parsons Vlei, to the southernmost beacon of said Erf 2008, thence south-eastwards along the south-western boundary of Erf 438 Malabar, to its intersection with the Lower Papenkuils River, thence eastwards along the Lower Papenkuils River to the eastern boundary of Erf 1131 Westering, thence south-eastwards along the eastern boundaries of said Erf 1131, General Plan TP 1728, Erven 887 and 2124 Westering, and along Woodpecker Street to its intersection with the National Road By-pass, thence westwards along the National Road By-pass to its intersection with Cape Road, thence westwards along Cape Road to its intersection with McLuckie Road, thence northwards along McLuckie Road to its intersection with the PPC Narrow Gauge Railway Line, thence westwards along said Railway Line to the north-eastern beacon of Erf 10 Parsons Vlei, thence southwards and westwards along the eastern and southern boundary of said Erf 10, to the south-western beacon of said Erf 10, thence southwards along Friesland Street to its intersection with the National Road By-pass, thence westwards along the National Road By-pass, to the westernmost beacon of Erf 1529 Hunters Retreat, thence north-westwards along the western boundary of Erven 4226 and 455 Hunters Retreat and Erven 7 and 350 Parsons Vlei, to the westernmost beacon of Erf 350 Parsons Vlei, thence north-eastwards along the western boundaries of said Erf 350 and Erven 984, 1, 4, 5, 4, 982 and 1 Parsons Vlei to the beacon first named.

WARD 8

Beginning at the intersection of the eastern boundary of Erf 1131 Westering and the Lower Papenkuils River, thence generally eastwards along the Lower Papenkuils River to its intersection with the eastern boundary of Erf 824 Cotswold, thence south-eastwards along the north-eastern boundaries of said Erf 824 and Erven 808 and 810 Cotswold to the easternmost beacon of said Erf 810, thence south-eastwards along Alexander Road to its intersection with Burt Drive, thence north-eastwards along Burt Drive to its intersection with Kempston Road, thence southwards along the prolongation of Diaz Road and south-eastwards along Diaz Road to its intersection with Mount Road, thence generally south-westwards along Mount Road to its intersection with Cape Road, thence westwards along Cape Road to its intersection with First Avenue, Newton Park, thence southwards along First Avenue and the southern prolongation of First Avenue to its intersection with the Baakens River, thence generally north-eastwards along the Baakens River to its intersection with the southern prolongation of Sixth Avenue, Newton Park, thence northwards along said prolongation and Sixth Avenue to its intersection with Cape Road, thence westwards along Cape Road to its intersection with the National Road Bypass, thence eastwards along the National Road Bypass to its intersection with Woodpecker Street, thence northwards along Woodpecker Street and the northern prolongation of Woodpecker Street to the point first named.

WARD 9

Beginning at the intersection of the north-western prolongation of the south-western boundary of Erf 4106 Gelvandale and the southern boundary of Erf 22652 Bethelsdorp, thence south-eastwards along the south-western boundaries of Erven 4106, 4464, 4465, 2358 and 2309 Gelvandale to the southernmost beacon of said Erf 2309, thence north-eastwards along the southern boundary of said Erf 2309, to the westernmost beacon of Erf 2652 Gelvandale, thence south-eastwards along the south-western boundary of said Erf 2652 and Erf 349 New Brighton to its intersection with the Lower Papenkuils River, thence generally eastwards along the Lower Papenkuils River to its intersection with Standford Road, thence south-eastwards along Standford Road to its intersection with Kempston Road, thence south-westwards along Kempston Road to its intersection with Burt Drive, thence westwards and south-westwards along Burt Drive to its intersection with Alexander Road, thence north-westwards along Alexander Road to the easternmost beacon of Erf 810 Cotswold, thence north-westwards along the north-eastern boundary of said Erf 810 and Erven 808 and 824 Cotswold, to its intersection with the Lower Papenkuils River, thence westwards along the Lower Papenkuils River, to its intersection with the western boundary of Erf 1131 Westering, thence north-westwards along the south-western boundaries of said Erf 1131, Erf 888 Westering and Erf 438 Malabar, to the westernmost beacon of said Erf 438, thence north-eastwards and eastwards along the north-western and northern boundary of said Erf 438 and the eastern prolongation of said northern boundary, to the westernmost beacon of Erf 349 New Brighton, thence north-eastwards along the north-western boundary of said Erf 349, to its intersection with the southern boundary of Erf 22651 Bethelsdorp, thence north-eastwards along the south-eastern boundary of said Erf 22651 and 22652 Bethelsdorp to the point first named.

WARD 10

Beginning at the westernmost beacon of Erf 1819 Algoa Park, thence south-eastwards and eastwards along the north-eastern boundary of Erf 349 New Brighton, to the north-western beacon of Erf 2165 Algoa Park, thence southwards along the western boundary of said Erf 2165 and the prolongation of said western boundary to its intersection with Stanford Road, thence south-eastwards along Stanford Road to its intersection with the Lower Papenkuils River, thence westwards and south-westwards along the Lower Papenkuils River to its intersection with the western boundary of Erf 349 New Brighton, thence north-westwards along the western boundary of said Erf 349 and Erf 2652 Gelvandale, to the westernmost beacon of said Erf 2652, thence south-westwards along the southern boundary of Erf 2309 Gelyandale, to the southernmost beacon of said Erf 2309, thence north-westwards along the south-western boundary of Erven 2309, 2358, 4465, 4464 and 4106 Gelvandale and its northern prolongation to its intersection with the southern boundary of Erf 22652 Bethelsdorp, thence north-westwards along the south-eastern boundary of said Erf 22652 and northwards along the eastern boundary of Erf 15435 Bethelsdorp and north-eastwards along the eastern boundary of said Erf 15434 to the north-eastern beacon of said Erf 15434, thence southwards in a straight line, to the northernmost beacon of Erf 4561 Gelvandale, thence eastwards along the northern boundary of said Erf 4561, to its intersection with the north-western boundary of Erf 349 New Brighton, thence north-eastwards along the north-western boundary of said Erf 349, to the beacon first named.

WARD 11

Beginning at the intersection of Spondo Street and Struanway, thence southwards along Struanway to beacon U1 of diagram S.G. No. 1598/1986, thence eastwards and southwards along the south-western boundary of Erf 52009 Ibhayi to beacon S of General Plan L 177/1980, thence eastwards and southwards along the boundary of said General Plan, to beacon N of said General Plan, thence eastwards along the southern boundary of General Plan L 211/1984 and the northern boundary of Erf 130 Swartkops, to the north-east beacon of said Erf 130, thence southwards along the eastern boundary of said Erf 130 and its southern prolongation to its intersection with the northern prolongation of Kempston Road; thence south-westwards along Kempston Road to its intersection with Stanford Road, thence north-westwards along Stanford Road to its intersection with the southern prolongation of the western boundary of Erf 2165 Algoa Park, thence northwards along said prolongation and said western boundary, to the north-west beacon of said Erf 2165, thence north-westwards along the north-eastern boundary of Erf 349 New Brighton to the westernmost beacon of Erf 1819 Algoa Park, thence north-eastwards along the north-western boundaries of Erven 1819, 1513, 1832 and 1613 Algoa Park to its intersection with the Port Elizabeth - Uitenhage Main Road, thence north-easterly along Spondo Street to the point first named.

WARD 12

From the intersection of the Chatty River and the Port Elizabeth-Uitenhage Main Road south-eastwards along the said Main Road to its intersection with the south-western prolongation of Sixth Street, thence north-eastwards along said prolongation and Sixth Street to its intersection with Bertram Road, thence southwards along Bertram Road and Spondo Street, to its intersection with the Port Elizabeth - Uitenhage Main Road, thence south-westwards along the north-western boundaries of Erven 1613, 1832 and 1513 Algoa Park to its intersection with a straight line due east through the south-east beacon of Erf 567 Bethelsdorp, thence due west along said line to said south-east beacon, thence westwards and northwards along the southern and western boundary of said Erf 567 Bethelsdorp to its intersection with the eastern prolongation of the south-western boundary of Erf 7435 Bethelsdorp, thence north westwards along the said prolongation and the said south-western boundary to its intersection with Kleinskool Bethelsdorp Road, thence northwards in a straight line to the south-east beacon of Erf 282 Bethelsdorp, thence westwards along the southern boundary of said Erf 282 to the south-west beacon of said Erf 282, thence northwards along the western boundaries of Erven 282 and 281 Bethelsdorp, the northern prolongation of said western boundary and the western boundary of Erf 217 Bethelsdorp to its intersection with the Chatty River, thence generally eastwards along the said river to the point first named.

WARD 13

Beginning at the intersection of the Little Zwartkops River and the northern prolongation of St Wilfred Street, thence southwards along said prolongation and St Wilfred Street to its intersection with Stanford Road, thence south-eastwards along Stanford Road to its intersection with Bethelsdorp Road, thence eastwards along Bethelsdorp Road to its intersection with the straight line which passes due south through the south-western beacon of Erf 567 Bethelsdorp, thence due north along said straight line to the south-western beacon of said Erf 567, thence eastwards along the southern boundary of said Erf 567 to the south-east beacon of said Erf 567, thence due east in a straight line to its intersection with the western boundary of Erf 1513 Algoa Park, thence south-westwards along the western boundaries of the said Erf 1513 and Erf 1819 Algoa Park and the north-western boundary of Erf 349 New Brighton, to the north-east beacon of Erf 4561 Gelvandale, thence westwards along the northern boundary of said Erf 4561 to the north-western beacon of said Erf 4561, thence northwards to the extreme north-eastern beacon of Erf 15434 Bethelsdorp, thence southwards along the eastern boundary of said Erf 15434 and Erf 15435 Bethelsdorp and south-westwards along the southern boundary of Erven 22652 and 22651 Bethelsdorp, to its intersection with the north-western boundary of Erf 349 New Brighton, thence south-westwards along the said north-western boundary to the northern beacon of Erf 1787 Malabar, thence eastwards along the northern boundaries of Erven 1788, 438 and 1791 Malabar to the north-western beacon of said Erf 438, thence north-westwards along the northern boundary of Erven 968 and 1 Parsons Vlei to the northernmost beacon of said Erf 1, thence north-eastwards along the eastern boundary of Erf 1362 Bloemendal to its intersection with the prolongation of the straight line passing through the southernmost beacon of Erf 4579 Bethelsdorp and the westernmost beacon of Erf 6526 Bethelsdorp, thence eastwards along said straight line to the said westernmost beacon of Erf 6526, thence eastwards along the southern boundaries of Erven 6526, 6528-6534, 6538, 12600, 12590-12589, 12586-12579 and 4113 Bethelsdorp to the north-west beacon of Erf 9530 Bethelsdorp, thence along the boundaries of said Erf 9530, so as to exclude it from this area, to the intersection of the eastern boundary of said Erf 9530 and Stanford Road, thence eastwards along Stanford Road to its intersection with the south-eastern boundary of Erf 9 Bethelsdorp, thence north-eastwards along the south-eastern boundaries of said Erf 9 and Erven 4140, 4142, 7, 6600, 6, 5, 4, 3, 4139, 2 and 1 Bethelsdorp to the easternmost beacon of said Erf 1, thence north-westwards along the northern boundary

WARD 13 *continue*

of said Erf 1, the eastern prolongation of the northern boundary of Erf 56 Bethelsdorp, the northern boundary of said Erf 56 and the western prolongation of said northern boundary, to its intersection with the Little Zwartkops River, thence north-eastwards along the Little Zwartkops River to the point first named.

WARD 14

Beginning at the intersection of the eastern prolongation of the south-western boundary of Erf 7435 Bethelsdorp and the Little Zwartkops River, thence south-eastwards along the said eastern prolongation to its intersection with the western boundary of Erf 567 Bethelsdorp, thence southwards and south-eastwards along the said western boundary to the south-western beacon of said Erf 567, thence due south in a straight line to its intersection with Bethelsdorp Road, thence westwards along Bethelsdorp Road to its intersection with Stanford Road, thence north-westwards along Stanford Road to its intersection with St Wilfred Street, thence northwards along St Wilfred Street and its northern prolongation to its intersection with the Little Zwartkops River, thence north-eastwards along the Little Zwartkops River to the point first named.

WARD 15

Beginning at the intersection of the eastern boundary of Erf 1362 Bloemendal and the western prolongation of the southern boundary of Erf 8474 Bethelsdorp thence eastwards along said prolongation and the southern boundary of Erf 8474 to its intersection with Rensburg Street, thence south-eastwards along Rensburg Street to its intersection with Soudien Road, thence north-eastwards along Soudien Road and Kleinskool Bethelsdorp Road to its intersection with the south-western boundary of Erf 7435 Bethelsdorp, thence south-eastwards along the said south-western boundary and the eastern prolongation of the said south-western boundary to its intersection with the Little Zwartkops River, thence south-westwards along the Little Zwartkops River to its intersection with the western prolongation of the northern boundary of Erf 56 Bethelsdorp, thence south-eastwards along the said prolongation, the northern boundary of said Erf 56, the eastern prolongation of the northern boundary of said Erf 56 and the northern boundary of Erf 1 Bethelsdorp to the easternmost beacon of said Erf 1, thence south-westwards along the south-eastern boundaries of said Erf 1 and Erven 2, 4139, 3, 4, 5, 6, 6600, 7, 4142, 4140 and 9 Bethelsdorp to its intersection with Stanford Road, thence westwards along Stanford Road to its intersection with the eastern boundary of Erf 9530 Bethelsdorp, thence along the boundaries of said Erf 9530, so as to include it in this area, to the north-west beacon of said Erf 9530, thence westwards along the southern boundaries of Erven 4113, 12579 - 12586, 12589 - 12590, 12600, 6538, 6534 - 6528 and 6526 Bethelsdorp to the western most beacon of said Erf 6526, thence westwards in a straight line to the southern most beacon of Erf 4579 Bethelsdorp and the prolongation of said line to its intersection with the eastern boundary of Erf 1362 Bloemendal, thence north-eastwards along said eastern boundary to the point first named.

WARD 16

Beginning at the northernmost beacon of Erf 4609 Bethelsdorp, thence south-eastwards along the north-eastern boundaries of the said Erf 4609 and Erf 590 Bethelsdorp, so as to include them in this area, to the northernmost beacon of Erf 921 Kwadwesi, thence south-westwards along the north-western boundary of said Erf 921 and the prolongation of the said boundary to its intersection with the Little Chatty River, thence generally south-eastwards along the Little Chatty River and Chatty River, to its intersection with the western boundary of Erf 217 Bethelsdorp, thence southwards along the said western boundary and the northern prolongation of the western boundary of Erf 281 Bethelsdorp, the said western boundary of Erf 281 and the western boundary of Erf 282 Bethelsdorp, to the south-west beacon of said Erf 282, thence eastwards along the southern boundary of said Erf 282 to the south-east beacon of said Erf 282, thence southwards in a straight line to the intersection of Limberg Road and Kleinskool Bethelsdorp Road, thence south-westwards along Kleinskool Bethelsdorp Road and Soudien Road to its intersection with Rensburg Street, thence north-westwards along Rensburg Street to its intersection with the southern boundary of Erf 8474 Bethelsdorp, thence westwards along the said southern boundary and the western prolongation of the said southern boundary to its intersection with the eastern boundary of Erf 1362 Bloemendal, thence south-westwards along the said eastern boundary to the southernmost beacon of said Erf 1362, thence north-westwards along the southern boundary of the said Erf 1362 to the south-western beacon of said Erf 1362, thence along the boundaries of Portion 1 of the farm Kakkerlaks Vley 400, the said farm Kakkerlaks Vley 400, Erven 609, 114 and the said Erven 590 and 4609 Bethelsdorp, so as to include them in this area, to the beacon first named.

WARD 17

Beginning at the northernmost beacon of Erf 1 Wells Estate, thence south-eastwards along the north-eastern boundaries of the said Erf 1, Erven 10, 402 and 442 Wells Estate, so as to include them in this area, to the easternmost point of the said Erf 442, thence south-westwards along the high-water mark of the Indian Ocean to the point where it meets the left bank of the Swartkops River, thence southwards in a straight line to the point where the right bank of the Swartkops River meets the high-water mark of the Indian Ocean, thence generally southwards along the said high-water mark of the Indian Ocean to the point where the said high-water mark meets the northern boundary of Erf 1381 North End, thence along the seaward boundaries of the said Erf 1381, Erven 3343, 3501 and 3502 North End and the southern boundaries of said Erf 3502 and Erven 3500, 3343 and 3498 North End, so as to include them in their entirety, to the intersection of said boundary and Strand Street, thence north-westwards along Strand Street and Victoria Quay to its intersection with Reed Street, thence westwards along Reed Street and Myrtle Avenue to its intersection with Middle Avenue, thence southwards along Middle Avenue to its intersection with Albany Road, thence south-westwards along Albany Road to its intersection with the prolongation of Kent Road, thence north-westwards along the said prolongation and Kent Road to its intersection with Crawford Street, thence eastwards along Crawford Street to its intersection with New Street, thence north-westwards along New Street to its intersection with Mount Road, thence north-eastwards along Mount Road to its intersection with Diaz Road, thence westwards and north-westwards along Diaz Road and northwards along the prolongation of said Diaz Road to its intersection with Kempston Road, thence north-eastwards along Kempston Road and the prolongation of said Kempston Road, to its intersection with the prolongation of Avenue E, thence northwards along said prolongation and Avenue E to the south-east corner of General Plan No. L66/1988, thence northwards and north-westwards along the eastern and northern boundaries of said General Plan, so as to exclude it from this area, to the south-eastern beacon of Erf 52009 Ibhayi, thence generally northwards along the eastern boundary of said Erf 52009, so as to exclude it from this area, to the northernmost beacon of said Erf 52009, thence southwards along the eastern boundary of said Erf 52009 to the point where it intersects the northern boundary of Erf 54600 Ibhayi, General Plan No. 4006/1993, thence westwards along said northern boundary to its intersection with the eastern boundary of Erf 52058 Ibhayi, thence generally north-westwards along the said eastern boundary to the

WARD 17 continue

north-east beacon of said Erf 52058, thence northwards along the Little Zwartkops River and the prolongation of said river to its intersection with the southern boundary of Farm 33 Fish Water Flats, thence westwards along said southern boundary and the southern boundary of Remainder Erf 785 Redhouse to the south-western beacon of said Remainder Erf 785, thence north-westwards along the western boundary of said Remainder Erf 785 to the north-west beacon of said Remainder Erf 785, thence south-westwards along the northern boundary of Erf 1947 Kwamagxaki and the prolongation of said northern boundary to its intersection with the Port Elizabeth-Uitenhage Main Road, thence north-westwards along said Main Road to its intersection with the north-western boundary of Farm 565, thence north-eastwards along the said north-western boundary and the north-western boundary of Farm 33 Fish Water Flats, so as to include them in this area, to the point where the north-western boundary of the last-mentioned farm intersects the left bank of the Swartkops River, thence generally north-westwards along the said left bank to the point where the western boundary of Portion 82 of Farm 567 intersects said left bank, thence along the boundary of the said Portion 82, so as to include it in this area, to the westernmost beacon of Farm 566, thence south-eastwards along the south-western boundary of the said Farm 566 and the north-eastern boundary of Farm 33 Fish Water Flats to the southern beacon of Erf 2351 Motherwell, thence north-eastwards along the north-western boundary of Erf 1 Wells Estate and the eastern boundary of Erf 16614 Motherwell and southern boundary of Erf 16615 Motherwell to the south-east beacon of said Erf 16615, thence north-westwards along the western boundary of Erf 1 Wells Estate, to the north-west beacon of said Erf 1, thence north-eastwards along the north-western boundary of the said Erf 1, to the beacon first named.

WARD 18

This Ward consists of the following two areas:

1. Walmer Township

Erf 4151 Walmer inclusive of the whole of the original Walmer Township proclaimed as per Government Notice No. 1541 dated 31 August 1945.

2. Part of Ibhayi

From the intersection of Fifteenth Street and Avenue E southwards along Avenue E to beacon G of Erf 130 Swartkops, thence westwards along the northern boundary of the said Erf 130 and the southern boundaries of General Plan Nos. L 211/1984 and L 177/1980, to its intersection with Ntshekisa Road, thence northwards along Ntshekisa Road to its intersection with Aggrey Road, thence north-eastwards along Aggrey Road and Jolobe Street to its intersection with Pendla Road, thence eastwards along Pendla Road, to its intersection with Avenue A, thence northwards along Avenue A to its intersection with Yaya Street, thence eastwards along Yaya Street to its intersection with Avenue C, thence northwards along Avenue C to its intersection with Fifteenth Street, thence eastwards along Fifteenth Street to the point first named.

WARD 19

From the intersection of Maqanda Street and Tshagana Street, Ibhayi generally eastwards along Tshagana Street, thence south-eastwards along Gunguluza Street to the intersection with Avenue "C", thence southwards along Avenue "C" to the intersection with Yaya Street, thence westwards along Yaya Street to the point of intersection with Avenue "A", thence southwards along Avenue "A" to the point of intersection with Pendla Street, thence westwards along Pendla Street to the point of intersection with Jolobe Road, continuing south westwards along Jolobe Road and Aggrey Road to the intersection with Ntsekisa Road, thence northwards along Ntsekisa Road to the intersection with Dubu Street, thence north-westwards along Dubu Street to the intersection with Maselana Street, thence northwards along Maselana Street to the point of intersection with Norongo Street, thence north-westwards along Norongo Street to the point of intersection with Hlawula Street, thence generally eastwards along Hlawula Street to the point of intersection with Maqanda Street, thence southwards along Maqanda Street to the point first named.

WARD 20

From the intersection of Boqo Street and Mbilini Road, Ibhayi south-eastwards and eastwards along Mbilini Road and the prolongation of the said road to the intersection with the "street" running between erven with sub numbers 99981/3034 and 99981/4033, thence southwards along the said "street" to its intersection with Hlawula Street, thence generally westwards along Hlawula Street to the intersection with Norongo Street, thence south-eastwards along Norongo Street to the Point of intersection with Maselana Street, thence southwards along Maselana Street to the intersection with Dubu Street, thence south-eastwards along Dubu Street to the intersection with Ntsekisa Road, thence southwards along Ntsekisa Road to the intersection with the southern boundary of General Plan L No. 177/80, thence westwards, northwards and westwards along boundaries LM, MN, NP, PQ, QR, RS as per General Plan L No. 177/80 towards beacon S on said General Plan, thence northwards and westwards along the south-western boundary of Erf 52009 Ibhayi towards beacon U1, as per diagram S.G. No. 1598/1986, thence northwards along Struanway to the intersection with Mavuso Road, thence north-westwards along Mavuso Road to its intersection with Ngene Road, thence eastwards along Ngene Road to the point of intersection with the prolongation of Mpati Road, where the prolongation of Mpati Road follows the lanes south-westwards, thence along the said prolongation of Mpati Road north-eastwards, continuing eastwards along Mpati Road to the intersection with Njoli Street, thence northwards along Njoli Street to the intersection with Boqo Street, thence north-eastwards along Boqo Street to the point first named.

WARD 21

From the intersection of Fifteenth Street and Avenue "E" Ibhayi westwards along Fifteenth Street to its intersection with Avenue "C", thence northwards along Avenue "C" to its intersection with Gunguluza Street, thence generally north-westwards along Gunguluza Street, continuing westwards along Tshangana Street to its intersection with Maqanda street, thence northwards along Maqanda Street to its intersection with Hlawula Street, thence westwards along Hlawula Street to its intersection with the "Street" running between erven with sub numbers 99981/3044 and 99981/4003, thence northwards along the said "Street" to its intersection with Mbilini Road, thence generally westwards and north-westwards along Mbilini Road to its intersection with Nobatana Street, thence north-eastwards along Nobatana Street to its intersection with the street running between erven 1547 and 1546 Ibhayi, thence northwards along the said street to its intersection with Befile Street, thence along Befile Street to its intersection with Stofile Street, thence northwards along Stofile Street to its intersection with Nkata Street, thence south-eastwards along Nkata Street to its intersection with the street running between erven 10062 and 10063, thence north-eastwards only the said street to its intersection with Seyisi Street, thence south-eastwards along Seyisi Street to its intersection with Matomela Street, thence southwards along Matomela Street to its intersection with Stofile Street, thence eastwards along Stofile Street to its intersection with the street running between erven 12152 and 51180, thence northwards along the said street crossing Seyisi Street and its prolongation to its intersection with the street running between erven 11624 and 11613, thence north-westwards along the said street to its intersection with the street running between erven 11584 and 11595, thence eastwards along the said street crossing Mahambehlala Street and its prolongation towards beacon T on Diagram SG No. 1598/1986 (Erf 52009 Ibhayi) thence generally southwards along the eastern boundary of Erf 52009 Ibhayi to beacon V on Diagram S.G. No. 1598/1986 (Erf 52009 Ibhayi), thence south-eastwards and southwards along the northern and eastern boundaries of General Plan L No. 66/1988 to the south eastern corner of General Plan L. No. 66/1988, thence southwards along the prolongation of Avenue "E", continuing southwards along Avenue "E" to the point first named.

WARD 22

From the intersection of Seyisi Street and Daku Road, Ibhayi eastwards along Daku Road to the eastern-most beacon of Erf 8531 Ibhayi, thence northwards along the "street" running between erf with sub number 99989/5021 and Erf 8531 Ibhayi to its intersection with the eastern boundary of Erf 52009 Ibhayi, thence generally eastwards and southwards along the eastern boundary of Erf 52009 Ibhayi towards beacon T on diagram SG No. 1598/1986 (Erf 52009 Ibhayi), thence westwards along the prolongation of the street running between erven 11153 and 11134, continuing westwards along the said street crossing Mahambehlala Street to its intersection with the street running between erven 11595 and 11647, thence south-eastwards along the said street to its intersection with the street running between erven 11624 and 11618, thence south-westwards along the said street crossing Seyisi Street, to its intersection with Stofile Street, thence westwards along Stofile Street to its intersection with Matomela Street, thence northwards along Matomela Street to its intersection with Seyisi Street, thence north-westwards along Seyisi Street to its intersection with the street running between erven 10055 and 10071, thence south-westwards along the said street to its intersection with Nkata Street, thence westwards and north-westwards along Nkata Street and Stofile Street to its intersection with the street running between erven 9916 and 9979 Ibhayi, thence along the said street north-eastwards to the intersection with Seyisi Street, thence north-westwards along Seyisi Street to the point first named.

WARD 23:

From the intersection of Mbilini Road with Nkabalaza Street, Ibhayi, eastwards to its intersection with Salamntu Street, thence southwards along Salamntu Street to its intersection with Daku Road, thence eastwards along Daku Road to its intersection with Seyisi Street, thence south-eastwards along Seyisi Street to its intersection with the street running between erven 9934 and 9940 Ibhayi, thence along the said street south-westwards to its intersection with Stofile Street, thence south-eastwards along Stofile Street to its intersection with Befile Street, thence westwards along Befile Street to its intersection with the street running between erven 1518 and 1502 Ibhayi, thence southwards along the said street to its intersection with Nobatana Street, thence south-westwards along Nobatana Street to its intersection with the street running between erven 965 and 964, thence north-westwards along the said street crossing Sidindi Street to its intersection with Boqo Street, thence south-westwards along Boqo Street to its intersection with Njoli Street, thence along Njoli Street westwards and north-westwards to its intersection with Mereli Street, thence eastwards along Mereli Street to its intersection with Mjali Street, thence northwards along Mjali Street to its intersection with Siwa Street, thence eastwards along Siwa Street to its intersection with Kulati Road, thence northwards along Kulati Road to its intersection with Daku Road, thence eastwards along Daku Road to its intersection with Mbilini Road, thence northwards along Mbilini Road to the point first named.

WARD23.ROE (35) 3/7
/SPT

WARD 24:

From the intersection of Daku Road with Njoli Street, Ibhayi, thence southwards and south-eastwards along Njoli Street to its intersection with Mpati Street, thence south-westwards along Mpati Street and its prolongation crossing Siwisa Street and Juka Street to its intersection with Ngene Road, thence north-westwards along Ngene Road to its intersection with Mavuso Road, thence south-westwards along Mavuso Road and its prolongation to its intersection with Struanway, thence north-westwards and northwards along Struanway to its intersection with Daku Road, thence north-eastwards along Daku Road to the point first named.

WARD 25

From the intersection of Daku Road and Struanway, Ibhayi, generally northwards and eastwards along Struanway and Spondo Street to its intersection with Njoli Street, thence south-eastwards along Njoli Street to its intersection with Ngqungwana Street, thence eastwards along Ngqungwana Street to its intersection with Higa Street, thence south-eastwards along Higa Street crossing Tunyiswa Street continuing south-eastwards along Kattoo Street to its intersection with Tonjeni Street, thence north-eastwards along Tonjeni Street to its intersection with Mbilini Road, thence southwards along Mbilini Road to its intersection with Daku Road, thence westwards along Daku Road to its intersection with Kulati Road, thence southwards along Kulati Road to its intersection with Siwa Street, thence westwards along Siwa Street to its intersection with Myali Street, thence southwards along Myali Street to its intersection with Marele Street, thence westwards along Marele Street to its intersection with Njoli Street, thence northwards along Njoli Street to its intersection with Daku Road, thence westwards along Daku Road to the point first named.

WARD 26

From the intersection of the Port Elizabeth-Uitenhage Main Road and Johnson Road, Ibhayi, eastwards along Johnson Road to its intersection with Bertram Road, thence southwards along Bertram Road to its intersection with Mahomana Street, thence eastwards along Mahomana Street to its intersection with Koyana Street, thence northwards along Koyana Street to its intersection with the prolongation of the northern boundary of Erf 51003 thence eastwards along the said prolongation and the whole of the northern boundary of Erf 51003 Ibhayi, thence south-eastwards along the eastern boundary of Erf 51003 to its intersection with Mabope Street, thence north-eastwards along Mabope Street to its intersection with Konga Road, thence northwards along Konga Road to its intersection with Johnson Road, thence north-eastwards along Johnson Road to its intersection with Nondumo Street, thence south-eastwards along Nondumo Street to its intersection with Bucwa Street, thence south-westwards along Bucwa Street to its intersection with Manana Street, thence southwards along Manana Street to its intersection with the northern boundary of Erf 51020 Ibhayi, thence south-eastwards along the eastern boundary of Erf 51020 Ibhayi to its intersection with Haya Street, thence southwards along Haya Street to its intersection with Qeqe Street, thence north-eastwards along Qeqe Street to its intersection with the prolongation of Mbilini Road, thence southwards along Mbilini to its intersection with Tonjeni Street, thence south-westwards along Tonjeni Street to its intersection with Kattoo Street, thence north-westwards along Kattoo Street crossing Tunyiswa Street, continuing north-westwards along Higa Street to its intersection with Ngqungwana Street, thence south-westwards along Ngqungwana Street to its intersection with Njoli Street, thence north-westwards along Njoli Street to its intersection with Spondo Street, thence south-westwards along Spondo Street to its intersection with Bertram Road, thence north-westwards and northwards along Bertram Road to its intersection with Sixth Street, thence westwards along Sixth Street and the western prolongation of Sixth Street to its intersection with the Port Elizabeth-Uitenhage Main Road, thence northwards along said Main Road to the point first named.

WARD 27:

From the intersection of Mbilini Road and Qeqe Street, Ibhayi, eastwards along Qeqe Street and its prolongation into Mjamba Street, continuing eastwards along Mjamba Street, thence eastwards along the south-eastern boundary of General Plan S.G. No. 6792/1993 to the easternmost beacon of the said General Plan, thence south-eastwards along the southern boundary of General Plan S.G. No. 4006/93 to its intersection with Makubalo Street, thence north-eastwards along Makubalo Street and its prolongation to the intersection with the north-eastern boundary of Erf 52009 Ibhayi, thence eastwards and southwards along the north-eastern boundaries of the said erf to its intersection with the "street" running between erven with sub numbers 99988/0801 and 99988/4064, thence southwards along the said street to the easternmost beacon of Erf 8531 Ibhayi, thence westwards along Daku Road to its intersection with Salamntu Street, thence northwards along Salamntu Street to its intersection with Nkabalaza Street, thence westwards along Nkabalaza Street to its intersection with Mbilini Road, thence northwards along Mbilini Road to the point first named.

WARD 28

Beginning at the intersection of the eastern boundary of General Plan No. 7813/1992 with the western prolongation of the eastern boundary of Erf 52058 Ibhayi, thence eastwards and southwards along said eastern boundary to its intersection with the northern boundary of Erf 54600 Ibhayi, General Plan No. 4006/1993, thence along the boundaries of said Erf 54600, so as to include it in this area, to the south-west beacon of said Erf 54600, thence westwards along the southern boundary of General Plan No. 6792/1993 and Qeqe Street to its intersection with Haya Street, thence northwards along Haya Street, the eastern boundary of Erf 51020 Ibhayi and Manana Street to its intersection with Bucwa Street, thence eastwards along Bucwa Street to its intersection with Nonduma Street, thence northwards along Nonduma Street to its intersection with Johnson Road, thence westwards along Johnson Road to its intersection with Mbanga Street, thence northwards along Mbanga Street and the western boundary of General Plan No. 6786/1993 to its intersection with Maxa Street, thence westwards along Maxa Street to its intersection with the eastern boundary of General Plan No. 7813/1992, thence northwards along the said eastern boundary to the point first named.

WARD 29

Beginning at the north-west beacon of Erf 52058 Ibhayi, thence generally south-eastwards along the northern boundary of said Erf 52058, and the western boundaries of General Plan No. 10019/1992 and General Plan No. 8389/1992 to the southern beacon of said General Plan No. 8389/1992, thence south-eastwards along the western and southern boundary of General Plan No. 5449/1992 to the south-east beacon of said General Plan, thence southwards along Koyana Street to its intersection with Koza Street, thence south-eastwards along Koza Street and the southern boundary of General Plan No. 7813/1992 and Maxa Street, to its intersection with the western boundary of General Plan No. 6786/1993, thence southwards along the said western boundary and Mbanga Street to its intersection with Johnson Road, thence westwards along Johnson Road to its intersection with Konga Road, thence southwards along Konga Road to its intersection with Mabope Street, thence westwards along Mabope Street to its intersection with the prolongation of the eastern boundary of Erf 51003 Ibhayi, thence north-westwards along the said prolongation and the whole of the eastern boundary of the said Erf 51003, thence westwards along the northern boundary of said Erf 51003 and its prolongation to its intersection with Koyana Street, thence southwards along Koyana Street to its intersection with Mahomana Street, thence westwards along Mahomana Street to its intersection with Bertram Road, thence northwards along Bertram Road to its intersection with Johnson Road, thence westwards along Johnson Road to its intersection with the Port Elizabeth - Uitenhage Main Road, thence north-westwards along the said Main Road to the beacon first named.

WARD 30

From the northernmost beacon of Erf 921 Kwadwesi, thence south-eastwards along the south-western boundary of Farm 587, (Administrative District of Uitenhage) to the southernmost beacon of said Farm 587, thence north-eastwards along the north-western boundary of Portion 2 of the Farm 565 to its intersection with the Port Elizabeth-Uitenhage Main Road, thence south-eastwards along the said Main Road to its intersection with the prolongation of the northern boundary of Erf 1947 Kwamagxaki, thence north-eastwards along the said northern boundary to the north-west beacon of Erf 785 Redhouse, thence south-eastwards along the western boundary of said Erf 785 to the south-western beacon of said Erf 785, thence eastwards along the southern boundary of said Erf 785 and the southern boundary of Farm 33 Fish Water Flats to its intersection with the prolongation of the Little Zwartkops River, thence southwards along said prolongation and the Little Zwartkops River to the north-east beacon of Erf 52058 Ibhayi, thence southwards along the eastern boundary of said Erf 52058 to its intersection with General Plan No. 7813/1992, thence southwards along the eastern boundary of said General Plan, to its intersection with Maxa Street, thence westwards along Maxa Street, the southern boundary of General Plan No. 7813/1992 and Koza Street to its intersection with Koyana Street, thence northwards along Koyana Street to the south-east beacon of General Plan No. 5449/1992, thence north-westwards along the southern and western boundary of said General Plan to the southern beacon of General Plan No. 8389/1992, thence generally north-westwards along the western boundaries of General Plan Nos. 8389/1992 and 10019/1992 and the northern boundary of Erf 52058 Ibhayi to the north-west beacon of said Erf 52058, thence north-westwards along the Port Elizabeth-Uitenhage Main Road to its intersection with the Chatty River, thence westwards along the Chatty River and Little Chatty River to its intersection with the prolongation of the north-western boundary of Erf 921 Kwadwesi, thence north-eastwards along said prolongation and the north-western boundary of said Erf 921, to the beacon first named.

WARD 31

From the easternmost beacon of Farm 434, Administrative District of Uitenhage, which is the intersection of the north-western boundary of Erven 2351 and 17682 Motherwell and Ntsanyana Street, thence south-eastwards along Ntsanyana Street to its intersection with Ngqokweni Street, thence north-eastwards along Ngqokweni Street to its intersection with Umnulu Street, thence north-eastwards and south-eastwards along Umnulu Street to its intersection with N. Kaulela Street, thence north-eastwards along N. Kaulela Street to its intersection with Tyinira Street, thence south-eastwards along Tyinira Street to its intersection with the north-western boundary of Erf 1 Wells Estate, thence along the north-western boundary of Erf 1 to its intersection with the eastern boundary of Farm 33 Fish Water Flats, thence north-westwards along the eastern boundary of the said Farm 33, to the southernmost beacon of Farm 566, thence north-eastwards along the north-western boundary of Erven 2351 and 17682 Motherwell to the beacon first named.

WARD 32

From the intersection of W. M. Maku Street and Main Road No. 450 south-eastwards along Main Road No. 450 to its intersection with the southern boundary of Erf 16615 Motherwell and the eastern boundary of Erf 11614 Motherwell, thence south-westwards along the eastern boundary of Erf 11614 Motherwell and the north-western boundary of Erf 1 Wells Estate to its intersection with Tyinira Street, thence north-westwards along Tyinira Street to its intersection with Nyara Street, thence north-eastwards along Nyara Street to its intersection with N. Kaulela Street, thence north-westwards along N. Kaulela Street to its intersection with Tyityaba Street, thence north-westwards along Tyityaba Street to its intersection with Ngonyama Street, thence generally eastwards along Ngonyama Street to its intersection with W. M. Maku Street, thence north-eastwards along W. M. Maku Street to the first point named.

WARD 33

From the intersection of Main Road No. 450 and Ngedle Street south-eastwards along Main Road No. 450 to the southern beacon of Erf 16616 Motherwell, thence north-eastwards along the boundary between Erven 16616 and 16615 Motherwell to its intersection with the eastern boundary of Erf 1615 Motherwell, thence south-eastwards along the eastern boundary of Erf 16615 Motherwell to the south-eastern beacon of Erf 16615 Motherwell, thence south-westwards along the southern boundary of Erf 16615 Motherwell to its intersection with Main Road No. 450, thence north-westwards along Main Road No. 450 to its intersection with W. M. Maku Street, thence south-westwards along W. M. Maku Street to its intersection with Ngonyama Street, thence north-westwards along Ngonyama Street to its intersection with Tyityaba Street, thence southwards along Tyityaba Street to its intersection with N. Kaulela Street, thence south-eastwards along N. Kaulela Street to its intersection with Nyara Street, thence south-westwards along Nyara Street to its intersection with Tyinira Street thence north-eastwards along Tyinira Street to its intersection with N. Kaulela Street, thence westwards along N. Kaulela Street to its intersection with Umnulu Street, thence north-westwards along Umnulu Street to its intersection with Ngqokweni Street, thence north-westwards along Ngqokweni Street to its intersection with Ntsanyana Street, thence north-westwards along Ntsanyana Street to its intersection with the Powerline Servitude, thence north-eastwards along the Powerline Servitude to its intersection with Ngwenya Street, thence north-westwards along Ngwenya Street to its intersection with Ngedele Street, thence north-eastwards along Ngedele Street to the point first named.

WARD 34

From the intersection of the southern boundary of Main Road No. 460 and Main Road No. 450, thence south-westwards along Main Road No. 450 to beacon M of Diagram No. 1312/1914, thence north-eastwards along the southern boundary of Diagram No. 1312/1914 to beacon E of the said diagram, thence south-eastwards along the eastern boundary of Erf 16616 Motherwell to its intersection with the boundary between Erven 16616 and 16615 Motherwell, thence south-westwards along the boundary between 16616 and 16615 Motherwell to its intersection with Main Road 450, thence north-eastwards along Main Road 450 to its intersection with Ngendle Street, then south-westwards along Ngendle Street to its intersection with Ngwenya Street, thence south-eastwards along Ngwenya Street to its intersection with the Power Line Servitude, thence south-westwards along the Power Line Servitude to its intersection with the street between Erven 14355 and 14759 Motherwell, thence north-westwards to beacon C1 on Diagram SG. No. 3130/1990, thence north-westwards to beacon D1 on Diagram SG. No. 3130/90 along boundary C1D1, thence north-westwards along boundary D1E1 on Diagram SG. No. 3130/90 to its intersection with the prolongation of the western boundary of Erf 24494 Motherwell, thence north-wards to its intersection with southern boundary of Main Road No. 460, thence eastwards along Main Road No. 460 to the point first named.

PORT ST. JOHNS TRANSITIONAL AUTHORITY

WARD 1:

SOUTHERN BOUNDARY

Commencing at the southernmost beacon of Erf 434 (Lighthouse Reserve), and extending along the high water mark of the Indian Ocean in a westerly direction to a point opposite the eastern boundary line of Erf 801 (part of the Naval Barracks).

NORTHERN BOUNDARY

Commencing from the intersection of the concrete road linking town to the (former) military base with the eastern boundary of Erf 646, and extending in a north-easterly direction along the said boundary and the subsequent eastern boundary of Erf 645 to where it intersects the west bank high water mark of the Mzimvubu River. (Note: the (former) military base comprised both Erven 645 and 646).

EASTERN BOUNDARY

Commencing from the intersection of the eastern boundary of Erf 645 with the west bank high water mark of the Mzimvubu River, and extending towards the sea along the high water mark as far as the southernmost beacon of Erf 434 (Lighthouse Reserve).

WESTERN BOUNDARY

Commencing from a point on the high water mark of the Indian Ocean opposite the eastern boundary of Erf 801, extending along this eastern boundary line, thence to the tarred road between Second Beach and town where it intersects the southern boundary of Erf 296, thence along this tarred road towards town until a point opposite the southernmost beacon of Erf 198 ("Grand Restaurant"), thence through this beacon and along the western boundaries of Erven 198, 399, 195 and 194, along the southern boundaries of Erven 192 and 191 in a westerly direction until the concrete road mentioned above is reached, and then up this road until the intersection of this road and the eastern boundary of Erf 646.

WARD 2:

SOUTHERN BOUNDARY

Commencing from the most southern beacon of Erf 198, extending along the tarred road to Second Beach to a point opposite the easternmost beacon of Erf 647 (known as Mfesane), through this beacon and along

the eastern boundary of Erf 647 and thence westwards along the southern boundary of Erf 646 to where it intersects the Gwaleni Stream in Silaka Nature Reserve which is the Port St Johns Municipal boundary in the west.

NORTHERN BOUNDARY

Commencing from the north-western beacon of Erf 646 on the Municipal boundary, eastwards along the north-facing clifftops to where they meet the eastern end of the aircraft runway on Mt Thesiger (Mpembene) and down to the south-western beacon of Erf 636, through this beacon along the southern boundaries of Erven 636 and 632 to the west bank high water mark of the Mzimvubu River.

EASTERN BOUNDARY

Commencing from a point on the west bank high water mark of the Mzimvubu River opposite the easternmost beacon of Erf 632, extending towards the sea along the high water mark until the intersection of it with the eastern boundary of Erf 645.

WESTERN BOUNDARY

Commencing from the intersection of the southern boundary of Erf 646 with the Municipal boundary on the Gwaleni River in Silaka Nature Reserve and extending northwards along the Municipal boundary as far as the north-west beacon of Erf 646.

WARD 3:

SOUTHERN BOUNDARY

Commencing from the mouth of the Nthlopheni Stream, extending southwards along the high water mark of the Indian Ocean to the mouth of the Mzimvubu River, thence in a north-westerley direction along the east bank high water mark of the Mzimvubu River to a point opposite the easternmost beacon of Erf 632.

NORTHERN BOUNDARY

Commencing from the point of intersection of the Mzimvubu River with the Municipal Boundary from the south (near Fort Harrison), and extending eastwards along the Mzimvubu River until it meets with a tributary at Erf 675.

EASTERN BOUNDARY

Commencing with the junction of the Mzimvubu and a tributary west of Erf 675, and extending along this tributary and thence along the north-eastern boundaries of Erven 680, 693, 694 and 695 (which are also part of the Municipal boundary until following the Nthlopheni Stream to its mouth.

WESTERN BOUNDARY

Commencing from a point on the east bank of the Mzimvubu River opposite the easternmost beacon of Erf 632, extending across the river, through this beacon and along the southern boundaries of Erven 632 and 636, up to where the eastern end of the airstrip and the northfacing clifftops of Mt Thesiger (Empembene) meet, thence along these clifftops to the northwestern beacon of Erf 646 on the Municipal boundary in the west.

WARD 4:**SOUTHERN BOUNDARY**

Commencing with a point on the high water mark of the Indian Ocean opposite the eastern boundary of Erf 801 (part of the Naval Barracks), and extending westwards along this high water mark as far as the mouth of the Gwaleni Stream in Silaka Nature Reserve.

NORTHERN BOUNDARY

Commencing from the intersection of the Municipal boundary represented by the Gwaleni Stream and the southern boundary of Erf 646, extending eastwards along this boundary until 647 (known as Mfesane) and southwards along the eastern boundary of this erf to a point in the tarred road between town and Second Beach opposite this eastern boundary, and along this road towards town until the intersection of it with the southern boundary of Erf 296.

EASTERN BOUNDARY

Commencing from the intersection of the southern boundary of Erf 296 and the tarred road between Second Beach and town, extending eastwards to the northern-most beacon of Erf 801, through this beacon along the eastern boundary of Erf 801 to a point on the high water mark of the Indian Ocean opposite this boundary line.

WESTERN BOUNDARY

Commencing from the mouth of the Gwaleni Stream, extending along the stream to the point where it intersects the southern boundary of Erf 645.

/ca portsj.beh

QUEENSTOWN TRANSITIONAL LOCAL COUNCIL

WARD 1:

SOUTHERN BOUNDARY

Arum Avenue

NORTHERN BOUNDARY

Corner of Sprigg Street and Warner Street to Brewery Road - Golf Road - Livingstone Road - Hillside Drive to Berry Reservoir - East of Queendustria - Trunk Road to Ezibeleni.

EASTERN BOUNDARY

East Perimeter of Queendustria - West to Arum Avenue.

WESTERN BOUNDARY

Keurboom Avenue/Keurboom Street - Komani Street - Sprigg Street.

WARD 2:

SOUTHERN BOUNDARY

Frances Street

NORTHERN BOUNDARY

Railway line from river at west side of town to Kingsway Bridge - Queens Drive to Douglas Street.

EASTERN BOUNDARY

Corner of Queens Drive / Douglas - Grey Street - Brewery Road - Corner of Sprigg Street and Warner Street - Sprigg Street - Komani Street to Francis Street.

WESTERN BOUNDARY

Intersection of Railway Line and River on west side of town - Barrable Street - Cambridge Road - Derby Street - Victoria Road to Francis Street.

WARD 3:**SOUTHERN BOUNDARY**

Corner of Erf 3029 west to perimeter of Madeira Park - Erf 6230.

NORTHERN BOUNDARY

Wildebeestweg to intersection of Longhill Street and Frost Street - Longhill Street - around perimeter of Bergsig area to Kingsway.

EASTERN BOUNDARY

Parkers Folly - Kingsway - to Railway Line - river at west end of town - Barrable Street - Cambridge Street - following river to erf 3029.

WESTERN BOUNDARY

Western perimeter of Madeira from Erf 6230 to Wildebeestweg.

WARD 4:**SOUTHERN BOUNDARY**

Intersection of Bridge and Railway Line - Queens Drive - around Horwood Square - Golf Road - Livingstone Road - to Hillside Drive.

NORTHERN BOUNDARY

Mountain

EASTERN BOUNDARY

Northern point of Hillside Drive - perimeter of Balmoral area - perimeter of Van Coller Park area to Parkers Folly.

WESTERN BOUNDARY

Parkers Folly - Kingsway to intersection of Kingsway and Railway Line.

WARD 5:**SOUTHERN BOUNDARY**

Calitzdorp Crescent (Erf 5337 to Erf 5308) - John Jasson Street

NORTHERN BOUNDARY

Corner of Marigold Street and Central Road - Marigold Street - Western Road to Erf 2939 - Erf 2939 to Airfield Road (Erf 5249) - Francis Street.

EASTERN BOUNDARY

Corner of Airfield Road (Erf 5249) - eastern boundary of Victoria Park to erf 5337 - Calitzdorp Crescent - Winnaar Street.

WESTERN BOUNDARY

Corner Calitzdorp Crescent (Erf 5308) and Western Road to Erf 6186 Central Road - Central Road to Marigold Street (Erf 5251) - Fitchet Street.

WARD 6:**SOUTHERN BOUNDARY**

Dahlia Street

NORTHERN BOUNDARY

Corner of Dahlia Street - Erf 5359 east to Vygie Street - Marigold Street.

EASTERN BOUNDARY

Corner of Marigold Street and Central Road - Central Road - Erf 6070 Western Road.

WESTERN BOUNDARY

Corner of Western Road and Dahlia Street to northern point of Aloevale (to Erf 5359).

WARD 7:

Ward 7 (seven) is the area known as Zone 1, Ezibeleni.

WARD 8:

Ward 8 (eight) is the area known as Zone 2, Ezibeleni.

WARD 9:

Ward 9 (nine) is the area known as Zone 3 and Zone D (Kwa Temba), Ezibeleni.

WARD 10:

Ward 10 (ten) is the area known as Mlungisi Extension and includes all residential units from Nomgqokwana Street westwards.

WARD 11:

Ward 11 (eleven) is the area known as White City, including the area known as Komani Heights in Mlungisi.

WARD 12:**SOUTHERN BOUNDARY**

Top Street, Mlungisi

NORTHERN BOUNDARY

Scanlan Street, Queenstown

EASTERN BOUNDARY

Victoria Road, Mlungisi

WESTERN BOUNDARY

Masabalala Street / Nomeko Street, Mlungisi

QUMBU TRANSITIONAL LOCAL COUNCIL

WARD 1:

Commencing at a point where the road from Umtata crosses the proclaimed municipal boundary (south) thence generally in a northern direction along this road to the corner of South Street then in an easternly direction along South Street to it's corner with Main Street then in a northernly direction along Main Street to where it joins North Street then in a westernly direction along North Street to it's junction with the National Road then in a northernly direction along the National Road to where this road crosses the proclaimed northern boundary then in a westernly southernly and easternly direction along the proclaimed municipal boundary to the point of commencement.

WARD 2:

Commencing at a point where the road from Umtata crosses the proclaimed municipal boundary (south) thence generally in a northern direction along this road to the corner of South Street then in an easternly direction along South Street to it's corner with Main Street then in a northernly direction along Main Street to where it joins North Street then in a westernly direction along North Street to it's junction with the National Road then in a northernly direction along the National Road to where this road crosses the proclaimed northern boundary then in an easternly, southernly and westernly direction along the municipal boundary to the point of commencement.

RHODES TRANSITIONAL LOCAL AUTHORITY**WARD 1:**

Commencing from the south eastern corner of Tin Tern properties erf 194 in a westernly direction to the eastern boundary of the property known as Earlstown. Then in a easternly direction to a point where it reaches the road to Barkly East, thereafter in a easternly direction to south western corner of erf 83. Then in a easternly direction along Muller Street to the western boundary of erf 92. Thereafter in a southernly direction to Naude Street. Then in a easternly direction along Naude Street to the North eastern corner of Tin Tern Properties (erf 194). Thence in a easternly direction along Vorster Street up to the eastern boundary of erf 194, then in a southernly direction along the eastern boundary of erf 194 to the point of commencement.

WARD 2:

Commencing from erf 83 in a northerly direction to the Bell river, then easternly along such river to the boundary of the property known as Kimmel. Thence in a southernly direction to the municipal commonage. Thereafter in a westernly direction to the south western corner of the property known as Rubicon. Thereafter in a northerly direction along western boundary of Ribicon. Thence in a Northwesternly direction to where it joins Visser Street. Then in western direction along Visser Street to the corner of Visser and De Wet Streets. Then in a northerly direction along Vorster Street to where it meets the eastern boundary of the property known as Tin Tern (erf 194). Then generally in a northerly direction along the eastern boundary of erf 194 to Muller Street, thereafter in a westerly direction along the road to Barkly East to the point of commencement (erf 83).

RIEBEECK EAST TRANSITIONAL LOCAL COUNCIL**WARD 1:**

The Municipal boundary of Riebeeck East with plot nr. 445 excised as ward 2. The northern boundary starting in the west corner between the farm Mitfort Park and Môreson running east to the farm Outspan, and to the farm Palmiet fontein - then southward to the farm Shenfield - westard past the farm Eureka, then in a general westward direction along the boundary of Hebron and Mountain View and then northwards along the boundary of Mitford Park to the starting point.

WARD 2:

Plot 445 in Riebeeck East bounded in south by plots 2, 3, 4 and 5 Chips East by cemetery and north and west by commonage.

ST FRANCIS BAY TRANSITIONAL LOCAL COUNCIL**WARD 1:**

Commencing at the point where the proclaimed western boundary of the farm Visch Gat 745/32 meets the highwater mark of the Kromme River thence in an easterly direction along the Kromme River highwater mark to the point where it meets the highwater mark of the Indian ocean thence in a southerly direction along the highwater mark of the Indian ocean up to the point where it meets the proclaimed southern boundary of public open space erf 625 thence in a westerly direction along Harbour Road to include all erven on the northern side of Harbour Road up to the point where Harbour Road meets with St Francis Drive at erf no. 189 thence in a northerly direction along St Francis Drive to include all erven on the eastern side of St Francis Drive up to the south eastern boundary of the farm Visch Gat 745/31 thence generally north westwards along the western boundary of the farm annex Visch Gat 745/32 to the point of commencement.

WARD 2:

Commencing at the point where the proclaimed south eastern boundary of the farm annex Visch Gat 745/31 meets with the St Francis Drive thence in a southerly direction along St Francis Drive up to all erven on the western side of St Francis Drive up to Harbour Road thence in an easterly direction along Harbour Road to include all erven on the southern side of Harbour Road up to the point where the proclaimed northern boundary of public open space 946 meets with the highwater mark of the Indian ocean thence in a general southerly direction up to the point where proclaimed southern boundary of public open space 946 meets with northern boundary public open space 1511 thence in a westerly direction along the proclaimed southern boundary of public open space 946 to

where it meets St Francis Drive thence in a northerly direction along St Francis Drive to include all erven east of St Francis Drive up to Assissi Drive including erven 264 to 269 thence along Assissi Drive up to where it meets Homestead Road thence in a westerly direction along Homestead Road up to Main Road R381 thence in a northerly direction along Main road R381 to the town entrance thence along Lyme Road north to where it joins St Francis Drive and also to include erven 2213 to 2218 thence from St Francis Drive/Lyme Road north intersection north westwards to the south western boundary of the farm Lang Pan 745/30 thence north eastward to the point of commencement.

WARD 3:

Commencing at the point where the south western boundary of erf 101 abuts Main Road R381 thence in a straight line in a westerly direction to the south western boundary of the Farm Langrant 745/24 thence in a general southerly direction along the proclaimed municipal boundary up to the point where the municipal boundary meets with St Francis Drive thence in a southerly direction down St Francis Drive along the municipal boundary to the highwater mark of the Indian Ocean thence in a northerly direction up to the proclaimed southern boundary of public open space 946 thence in a westerly direction along the proclaimed southern boundary of public open space 946 to St Francis Drive thence in a northerly direction along St Francis Drive excluding Santareme to a point where St Francis Drive meets the proclaimed northern boundary of erf 996 thence along the northern boundary of erf 996 to the point where it meets with the proclaimed boundary of erf 625 thence along the northern boundaries of erf 625, portions 1 and 27 of the farm Goedgeloof 745 to the point where it meets Main Road R381 thence in a northerly direction along Main Road R381 to point of commencement.

WARD 4:

The entire proclaimed area of Cape St Francis.

STERKSPRUIT TRANSITIONAL LOCAL AUTHORITY**WARD 1:**

Commencing from TEBA House along Baduza Street to Herschel Road thence along Herschel Road up to and including the Empilesweni Hospital thence in a northerly direction to Herschel Road thence in a western direction to the Goodshed thence in a southernly direction to Pakamisa Pre-Primary School thence in a western direction to erf 92 along the southern boundary of erf 93 continuing to the eastern boundary of erf 102 (Prison) thence in a southernly direction along the boundary of erf 102 then in a western direction along the southern boundary of erf 102 to where it meets with the boundary on erf 99 then in a southernly direction to the southern boundary of erf 94 then in a generally western direction to where it meets with Baduza Street TEBA House point of commencement.

WARD 2:

Commencing at the Score Supermarket in Herschel Road then in a northerly direction to erf 68 then in a western direction to Zastron Road thence in a north western direction to a point near Mokhesi junction thence in a western direction across the road leading to Mokhetsi continuing in the same direction to a point north of the Sterkspruit Senior Secondary School thence along the boundary of this school continuing in a general southernly direction to a point where it meets Baduza Street then along this street in a easternly direction to where it meets the point of commencement.

CJSTERK.PBP

TARKASTAD TRANSITIONAL AUTHORITY**WARD 1:****SOUTHERN BOUNDARY**

From the South-west corner of erf 189 North-eastward along its boundary to the intersection with Duna Street thence North-westwards along Duna Street to it's intersection with Xesha Street thence North-Eastward along Xesha Street to its inter-section with Takane Street thence South-easterly along Takane Street up to the South-east corner of erf 724, thence North-easterly to the Northern corner of erf 18.

NORTHERN BOUNDARY

From the North-eastern corner of erf 691 Northwestwards to a point intersecting the Northern proclaimed outer boundary of the Municipal area, thence Northwestwards to a point intersecting the Western proclaimed boundary of the Municipal area.

EASTERN BOUNDARY

From the Southern corner of erf 724 Northwards to the North-Eastern corner of erf 691.

WESTERN BOUNDARY

From the North-westward outer boundary Southwards to the Southwest corner of erf 369.

WARD 2:**SOUTHERN BOUNDARY**

From the South Eastern corner of Raymond Mhlabla Senior Secondary School Westwards along the Southern proclaimed outer boundary of the Municipal area up to its intersection with the Western proclaimed boundary.

NORTHERN BOUNDARY

From the South-west corner of erf 189 North-eastwards along its boundary to the intersection with Duna Street thence North-westwards along Duna Street to it's intersection with Xesha Street thence North-eastward along Xesha Street to its intersection with Takane Street thence South-easterly along Takane Street up to the South-east corner of erf 724, thence North-easterly to the North corner of erf 18.

EASTERN BOUNDARY

From the North-eastern corner of erf 724 Southwards to the North Western corner of Raymond Mhalaba Senior Secondary School thence to a point intersecting the Southern proclaimed boundary of the Municipal area so as to include the said school.

WESTERN BOUNDARY

From the South-western corner of the proclaimed Municipal boundary up to the South-western corner of erf 369.

WARD 3:**SOUTHERN BOUNDARY**

From the South-western boundary of erf 1911, south eastward along the proclaimed South eastern boundary of the Municipal area up to the South-east corner of Erf 2255.

NORTHERN BOUNDARY

From the intersection of Murray & Van Reenen Streets Eastwards along Murray Street to its intersection with Cathcart Street;

EASTERN BOUNDARY

From the intersection of Murray & Cathcart Streets South Westwards along Cathcart Street, up to the North Western corner of erf 2106, thence in a straight line South Eastwards to the South Eastern corner of Protea Street, thence South Westerly along Protea Street in a straight line to the South Eastern corner of erf 2255.

WESTERN BOUNDARY

From the South Western corner of erf 1911 along Van Reenen Street to its intersection with Murray Street.

WARD 4:**SOUTH-EAST BOUNDARY**

From the intersection of Van Reenen and Venter Streets North-east along Van Reenen Street to its intersection with Murray Street thence South-eastwards along Murray Street to its intersection with Cathcart Street thence North-eastwards along Cathcart Street to its intersection with Porter Street;

NORTH EASTERN BOUNDARY

From the Cathcart and Porter Street intersection North-westwards along Porter Street to its intersection with Cradock Street so as to include erven 1087, 1083 and 2155;

SOUTH-WESTERN BOUNDARY

From the western intersection of Venter and Cradock Street north-eastwards along Cradock Street, so as to include erf 1026, to the North-eastern corner of erf 1087;

SOUTH-WESTERN BOUNDARY

From the intersection of Cradock and Venter Streets South-easterly along Venter Street to its intersection with Van Reenen Street.

/ca farka.beh

TARKASTAD TRANSITIONAL AUTHORITY**WARD 1:****SOUTHERN BOUNDARY**

From the South-west corner of erf 189 North-eastward along its boundary to the intersection with Duna Street thence North-westwards along Duna Street to it's intersection with Xesha Street thence North-Eastward along Xesha Street to its inter-section with Takane Street thence South-easterly along Takane Street up to the South-east corner of erf 724, thence North-easterly to the Northern corner of erf 18.

NORTHERN BOUNDARY

From the North-eastern corner of erf 691 Northwestwards to a point intersecting the Northern proclaimed outer boundary of the Municipal area, thence Northwestwards to a point intersecting the Western proclaimed boundary of the Municipal area.

EASTERN BOUNDARY

From the Southern corner of erf 724 Northwards to the North-Eastern corner of erf 691.

WESTERN BOUNDARY

From the North-westward outer boundary Southwards to the Southwest corner of erf 369.

WARD 2:**SOUTHERN BOUNDARY**

From the South Eastern corner of Raymond Mhlabla Senior Secondary School Westwards along the Southern proclaimed outer boundary of the Municipal area up to its intersection with the Western proclaimed boundary.

NORTHERN BOUNDARY

From the South-west corner of erf 189 North-eastwards along its boundary to the intersection with Duna Street thence North-westwards along Duna Street to it's intersection with Xesha Street thence North-eastward along Xesha Street to its intersection with Takane Street thence South-easterly along Takane Street up to the South-east corner of erf 724, thence North-easterly to the North corner of erf 18.

TABANKULU TRANSITIONAL AUTHORITY

WARD 1:

Commencing at a point where the road from Mount Ayliff enters the municipal area in the north thence in a south westerly direction along the main road to Mount Frere to all boundary crosses the municipal boundary in the west then in the westerly and easterly direction along the municipal boundaries to the point of commencement.

WARD 2:

Commencing at a point where the road from Mount Ayliff enters the municipal area in the northern thence in a south westerly direction along the Main Road to Mount Frere to a point where it crosses the municipal boundary in the west then in an easterly northerly and westerly direction along the municipal boundary to the point of commencement.

CJTABAN.PBP

UGIE TRANSITIONAL LOCAL COUNCIL

WARD 1:

Commencing at the south western corner of the property known as the old M.T.R. Smith orphanage thence along the western and part of the north western boundary of this property to a point opposite Erf 571; thence in a north westernly direction along Van Riebeeck Street to a point opposite the south western corner of Erf 1098; thence north to the northern boundary of Erf 383; thence along Hoof Street in a westernly direction up to the north eastern corner of Erf 428; thence south to the south eastern corner of Erf 428; thence in a eastern direction along the boundaries of erven 439; 331; 442; 453; 457 to the western boundary of Erf 233, then along the western and eastern boundaries of Erf 233 in a southern direction along the boundaries of erven 219 and 218, then generally in a south eastern direction along the boundary fence to a point where the fence turns to the west to its junction with Bokwe Street; thence in a south eastern direction to where Bokwe Street meets with an unnamed road and, then along the boundary fence which runs in a south westernly direction to where it meets with the eastern boundary of Erf 224; thence in a south eastern direction to the eastern corner of Erf 224, then along the southern boundary of Erf 224 past Berg Street to the northern corner of Erf 1070; thence in a south eastern direction to the south eastern corner of Erf 1073, then in a south western direction to the boundary of Erf 533, then along the eastern and southern boundaries of Erf 533 to the point of commencement.

WARD 2:

Commencing at the south eastern corner of Erf 562, then along the southern boundary of this erf and of erven 1077; 1076; 1075; 226; 480; 481; 496; 497; 544; 546;

1084; 1085; 1086; 1087; 1088; further along the remaining part of the southern boundary of erf 1083, then along its western boundary to its most northern point, then in a southern direction along the boundary of Erf 200, then in an eastern direction of erf 200 and, then in a northern and eastern direction of Erf 200 and, then in a northern and eastern and again in a northern and eastern direction to a point close to the northern corner of Erf 272; thence in a southern direction to a point near Erf 269; thence in a eastern direction to a point close to the northern corner of Erf 260; then south to the south eastern corner of Erf 259, then to the east to a point close to the northern corner of Erf 258; thence in a southernly direction to a point close to the eastern corner of Erf 255; thence in a north easternly direction to a point close to the northern corner of Erf 254; thence in a southernly direction to the south east corner of Erf 246, then in a generally south westernly direction to the north eastern corner of Erf 232 along the eastern boundaries of Erven 232 and 231 in a westernly direction from the south eastern corner of erf 231; thence in westernly direction to the boundary of Erf 229; thence in a southernly direction to the point of commencement.

WARD 3:

Commencing at a point opposite the southern boundary of Erf 1468; thence in a south westernly direction to where it joins with the boundary of the remainder of Erf 200; thence in a northernly direction along the eastern boundary of the remainder of Erf 200 to the north western corner of Erf 1144; thence in a easternly direction along the boundary of the remainder of Erf 200; thence in a south easternly direction from a point opposite Erf 1255 to where it joins with boundary of Ward 4; thence in a southernly direction generally to a point close to the eastern boundary of Erf 1450; thence in an easternly

direction to the northern boundary of Erven 2372 to 2092; thence in a northerly direction to a point at the bridge over the Wildebeest River, then along the northern boundaries of Erven 2048 to 2046, then in a southerly direction along the eastern boundaries of Erven 2047 to 2073 and further along the eastern boundaries of Erven 2447; 2449 and to 2467; thence in a westernly direction to the south western corner, then north along the western boundary of Erf 2412; thence north west generally along the southern boundaries of Erven 2404 to 2382; thence in a westernly and south westernly direction along the southern boundaries of Erven 1499 to 1491 to the point of commencement.

WARD 4:

Commencing at a point at the bridge crossing the Wildebeest River; thence along the southern boundaries of Erven 1988 to 1965 and, then in a northerly direction to where it meets with the eastern boundary of Ward 3 (Erf 1276 Public Place), then in a north easternly direction along the eastern boundaries of Erven 1276 and 1253 and the remainder of Erf 561 to Erf 1536, then, in a south eastern direction along the north eastern boundaries of Erven 1537 to 1541, then in a north easternly direction along the north eastern boundaries of Erven 1543 to 1545; thence in a south easternly direction from Erf 1546 to 1557; thence in an Easternly direction along the northern boundaries of Erven 1558 to 1567, then in a southerly direction to the south eastern corner of Erf 1717; thence in a general south westerly direction to Erf 1855 to Erf 1861, then in an easternly direction to Erf 1863; thence in a southerly direction to Erf 1865; thence in a westernly direction to the point of commencement.

CJUGIE.PBP

UITENHAGE TRANSITIONAL LOCAL COUNCIL : DESCRIPTION OF WARDS : IN TERMS OF REGULATION 16(b) OF THE ELECTION REGULATIONS AS PERTAINED IN THE LOCAL GOVERNMENT TRANSITION ACT, 1993 (ACT 209 OF 1993): WARDS 1 TO 8

Ward 1

Starting at point "A" which is the most northern corner of this ward which also forms a corner of the previous area of jurisdiction of the KwaNobuhle Town Council; then south-east on this north-eastern border of this area of jurisdiction to point "B"; then south-west along this area of jurisdiction to point "C"; then south-west along this jurisdiction boundary up to point "D" where it intersects with the first cadastral boundary; then south-west along this cadastral boundary to point "E" on this cadastral boundary; then north-west at a 90° angle through point "F" which is the most western road reserve of Hojana Street to point "G" at the southern road reserve of Jabavu Street; then north-east along this street reserve to point "H" where it meets the centre of Matanzima Road; then north-west along the centre of Matanzima Road through point "A1" and elongated to point "I" forming the previous area of jurisdiction of the KwaNobuhle Town Council; then north-east along this area of jurisdiction boundary to the starting point "A" of this ward.

Ward 2

Starting at point "I" as described in Ward 1 where the previous area of jurisdiction of KwaNobuhle Town Council meets the elongated centre line of Matanzima Road; then south-east along the centre of Matanzima Road to point "A1" where it meets the centre of Luphuwa Road; then north-west along the centre of Luphuwa Road to point "B1" where it meets the centre of Huna Street; then north and south-westerly along the centre of Huna Street to point "C1" where it meets the centre of Jolobe Avenue; then north-west along the centre of Jolobe Avenue to point "D1" where it meets the centre of Mabandla Street; then south-west along the centre of Mabandla Street to point "E1" where it meets the centre of Bantom Street; then west along the centre of Bantom Street to point "F1" where it meets the centre of Nkumanda Street; then north along the centre of Nkumanda Street to point "G1" where it meets the centre of Makaza Street; then north-west along the centre of Makaza Street to point "H1" where it meets the centre of Bucwa Road; then south-west along the centre of Bucwa Road to point "I1" where it meets the centre of Ndondlo Crescent; then north-west along the centre of Ndondlo Crescent as elongated to point "J1" on the boundary of the previous area of the KwaNobuhle Town Council; then north-east along this boundary of jurisdiction to the starting point "I" of this ward.

Ward 3

Starting at point "H" the most eastern boundary of this ward, where the centre of Matanzima Road meets the southern boundary of Jabavu Street; then south-west along the centre line of Jabavu Street to point "G", then south-east through point "F" which is the most western corner of Hojana Street to point "E" which as described in Ward 1 above, then south-west along this boundary line to the first cadastral boundary on this line at point "A2"; then west from this cadastral boundary to the southern road reserve of Jabavu Street to point "B2"; then westerly along this southern reserve of Jabavu Street to point "C2" where it meets the centre line of Mabandla Road, then north along the central of Mabandla Road through point "E1" to point "D1" where it meets the centre of Jolobe Avenue; then south-east along the centre of Jolobe Avenue to point "C" where it meets the centre of Huna Street; then south-east along the centre of Huna Street to point "B1" where it meets the centre of Luphuwa Road; then

north-east along the centre of Luphuwa Road to point "A1" where it meets the centre of Matanzima Road; then south-east along the centre of Matanzima Road to the starting point "H" of this ward.

Ward 4

Starting at point "J1" the most northern corner of this ward, on the boundary of the previous area of jurisdiction of KwaNobuhle Town Council where it meets up with elongated centre of Mdlondlo Street; then south-west along the elongated centre line of Mdlondlo Street to point "I1" where it meets the centre of Bucwa Road; then north-east along the centre of Bucwa Road to point "H1" where it meets the centre of Makaza Street; then south-east along the centre of Makaza Street to point "G1" where it meets the centre of Nkumanda Avenue; then south along the centre of Nkumanda Avenue to point "F1" where it meets the centre of Bantom Street; then east along Bantom Street to point "E1" where it meets the centre of Mbandla Road; then south along the centre of Mbandla Road till where it reaches the most southern road reserve of Jabavu Road; then east along this road reserve to point "B2" where it meets the fifth cadastral boundary; then east to the cadastral boundary across the open space at point "A2"; then south-west along this cadastral boundary and elongated over Mbandla Road to point "A3" where it meets the centre of Kiva and Menta Streets; then south-east along the centre of Menta Street to point "B3" where it meets the centre of Sineli Street; then south-west along the centre of Sineli Street to point "C3" where it meets the centre of Cushe Street; then south-east along the centre of Cushe Street to point "D3" where it meets the centre of Laurance Vinqi Road; then south-west along the centre of Laurance Vinqi Road to point "E3" where it meets then centre of Stephen Dondolo Highway; then north-west along the centre of Stephen Dondolo Highway to point "F3" where it meets the centre of Sonto Street; then north along the centre of Sonto Street to point "G3" where it meets the centre of Cushe Street; then west and south along the centre of Cushe Street through point "H3" to point "I3" where it meets the centre of Stephen Dondolo Highway; then north-west along the centre of Stephen Dondolo Highway to point "J3"; then west to point "K3" as indicated on the map; then north to point "L3" where it meets the elongation of the north-eastern boundary of the previous area of jurisdiction municipality of KwaNobuhle; then north-east along this boundary to the starting point "J1".

Ward 5

Starting at point "D4" most eastern point of this ward on the previous area jurisdiction of the KwaNobuhle Town Council; then south-west along this boundary to point "E" which formed the most southern point of the previous area of jurisdiction of the KwaNobuhle Town Council; then north-west along this boundary to point "E5"; then north along this boundary to point "E6"; then west along this boundary to point "E7"; then north to point "K3" as indicated on the map; then east to point "J3" which is the centre of Stephen Dondolo Highway; then south-east along the centre of Stephen Dondolo Highway through point "I3" where it meets the centre of Cushe Street; then north-east and east along the centre of Cushe Street through point "H3" to "G3" which forms the centre of Sonto Street; then south and south-east along the centre of Sonto Street to point "F3" to where it meets the Stephen Dondolo Highway; then south-east through point "E3" then south-east along the centre of the Stephen Dondolo Highway through point "E3" to point "A4" where it meets and follows the most south-eastern boundary of Ngejakhe Street; then north-east along this line to point "B4" in the middle of the open space; then east along the open space to point "C4" in the centre of the open space; then south-east to point "D4" which is the starting point of this ward.

Ward 6

Starting at point "A4" the centre of the Stephen Dondolo Highway and the elongated south-eastern boundary of Ngejakhe Street and which is the most southern point of this ward; then north-west along the centre of the Stephen Dondolo Highway to point "E3" where it meets the centre of Laurance Vinqi Road; then north-east along the centre of Laurance Vinqi Road to point "D3" where it meets the centre of Cushe Street; then north-west along the centre of Cushe Street to point "C3" where it meets the centre of Sineli Street; then north-east along the centre of Sineli Street to point "B3" where it meets the centre of Menta Street; then north along the centre of Menta Street to point "A3" where it meets the centre of Kiva Street; then north-east across Mabandla Street and along the cadastral line to point "A2", then through point "A2" to point "E" where it meets the elongated centre line of Ponana Tini Road, then south along the centre of Ponana Tini Road to point "F5" where it meets the centre of Pitjana Street; then east along the centre of Pitjana Street to point "E5" where it meets the centre of Dlala Street, then south-west along the centre of Dlala Street to point "D5" where it meets the centre of Mtyaingizine Street, then east along the centre of Mtyaingizine Street to point "C5" where it meets the south-eastern boundary of Mtyaingizine Street, then south-west along the boundary of Ntswalana Street over the open space to Ngejakhe Street through "B4" till where it meets point "A4" the starting point of this ward.

Ward 7

Starting at point "D4" which is the most southern point of this ward and situated at the point of previous area of jurisdiction of KwaNobuhle Town Council, then north-west over Nxukhwebe Crescent to the middle of the open space at point "C4"; then west to point "B4" down the middle of the open space to where it meets the first cadastral boundary; then north along the eastern side of Ntswalana Street over Mondile Street to the most south-western corner of Mtyaingizine Street to point "C5"; then north-west along the southern boundary of Mtyaingizine Street to point "D5" where it meets Dlala Street; then north along the centre of Dlala Street to point "E5" where it meets the centre of Pityana Street; then west along the centre of Pityana Street to point "F5" to where it meets the centre of Ponana Tini Road; then north along the centre of Ponana Tini Road to point "E" where the elongated centre of Ponana Tini Road meets the second cadastral boundary; then north-east to point "D" where it intersects with the previous area of jurisdiction of KwaNobuhle Town Council; then south-east along this boundary to point "A5" where this boundary forms the most eastern corner of the previous area of jurisdiction; then west, south-west along this boundary to point "B5"; then south-west to point "D4" which is the starting point of this ward.

Ward 8

See Survey Diagram No 2758/92 sheet 1 to 4 of 4 sheets as attached.

M.J. CHIDDY & ASSOCIATES
Professional Land Surveyors

SIDES Metres		ANGLES OF DIRECTION		CO-ORDINATES Y System Lo25° x		S.G. No. 2758/92
		Constants		±	0.00	
AB	146.94	318 47 20	A	-36165.54	+34090.20	Approved <i>R.A.F.</i> 1992.06.11 Surveyor-General
BC	58.26	227 37 50	B	-36262.35	+34200.74	
CD	94.89	318 47 10	C	-36305.39	+34161.48	SHEET 1 of 4 SHEETS
DE	58.79	230 08 50	D	-36367.91	+34232.86	
EF	62.40	318 59 00	E	-36413.04	+34195.19	Continue on Sheet 2
FG	130.39	27 31 00	F	-36453.99	+34242.27	
GH	175.30	46 18 40	G	-36393.75	+34357.91	
HJ	17.11	61 35 30	H	-36266.99	+34479.00	
JK	206.93	74 45 30	J	-36251.94	+34487.14	
KL	65.54	75 52 10	K	-36052.29	+34541.54	
LM	33.08	69 53 40	L	-35988.73	+34557.54	
MN	39.73	66 17 10	M	-35957.67	+34568.91	
NP	75.74	59 20 10	N	-35921.29	+34584.89	
PQ	56.76	43 03 30	P	-35856.14	+34623.52	
QR	25.49	33 20 50	Q	-35817.39	+34664.99	
RS	30.28	25 16 40	R	-35803.38	+34686.28	
ST	32.39	28 47 20	S	-35790.45	+34713.66	
TU	52.00	35 21 20	T	-35774.85	+34742.05	
UV	19.15	305 21 00	U	-35744.76	+34784.46	
VW	28.94	320 09 30	V	-35760.38	+34795.54	
WX	249.36	335 14 10	W	-35778.92	+34817.76	
XY	115.01	51 18 00	X	-35883.37	+35044.19	
YZ	151.14	321 15 40	Y	-35793.61	+35116.10	
ZA1	6.69	7 54 00	Z	-35888.19	+35233.99	

The figure

A	B	C	D	E	F	G	H	J	K	L	M	N	P	Q	R	S	T	U	V	W	X	Y	Z
A1	B1	C1	D1	E1	F1	G1	H1	J1	K1	L1	M1	N1	P1	Q1	R1								
S1	T1	U1	V1	W1	X1	Y1	Z1	A2															

represents 55.9460 hectares of land, being

ERF 21648 (A PORTION OF ERF 21647) UITENHAGE

situate in the Municipality of Uitenhage

Administrative District of UITENHAGE Province of Cape of Good Hope

Surveyed in January - February 1992

by me

M. Chiddy
M.J. Chiddy
Professional Land Surveyor

This diagram is annexed to	The original diagram is	File No. S/1510
No.	No. 2757/92 annexed to	S.R.No. E766/92
dated	Transfer/Grant	Comp. 80-500C (4332)
i.f.o.	No.	80-500/211 (1863)
		80-500/213 (1864)
		· BOSK-2461 (M2876)
Registrar of Deeds		

M.J. CHIDDY & ASSOCIATES
Professional Land Surveyors

ERF 21648 UITENHAGE

S.G. No.

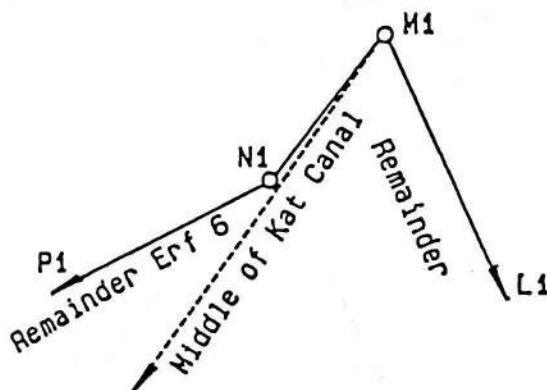
2758/92

Approved

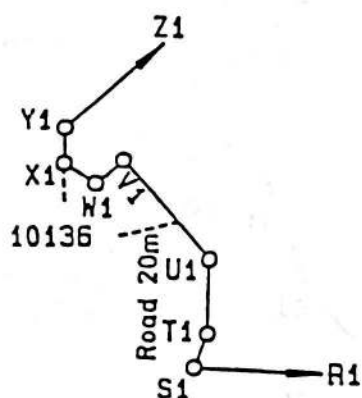
Ra. F.

f 1992.06.11
Surveyor-General

SHEET 4 of
4 SHEETS



Inset 1 - Not to scale



Inset 2 - Not to scale

Surveyed in January - February 1992
by me

M. Chiddy
M.J. Chiddy
Professional Land Surveyor

UITENHAGE TRANSITIONAL LOCAL COUNCIL : DESCRIPTION OF WARDS : IN TERMS OF
REGULATION 16(a) OF THE ELECTION REGULATIONS AS PERTAINED IN THE LOCAL
GOVERNMENT TRANSITION ACT, 1993 (ACT 209 OF 1993): WARDS 9 TO 16

Ward 9:

Starting at the most north-western corner of Ward 9, at the most western point of Verwoerd Drive and marked "A" on the map; from there in an eastern direction all along the northern boundary of Verwoerd Drive to point "B" (intersection of Verwoerd Drive and Graaf Reinett Road); from there in a southern direction with an eastern boundary of Graaf Reinett Road and elongated till where it meets the centre of the Railway reserve as point "C"; from there in a southern direction through point "F1" all along the centre of the railway reserve line till point "D"; from there in a western direction up the centre of Leisching Street till point "E"; from there in a north-western direction along the centre of Langa Street till where it meets the intersection of Graaf Reinett Road at point "F"; from there in a north-eastern direction till where the intersection of Graaf Reinett Road and High Street meet at point "G"; from there in a north-western direction along the centre of High Street till where it meets the western boundary of Bains Road at point "H"; from there in a north-eastern direction till where this boundary of Bains Road intersects with the most southern point of the Bergsig School at point "I"; from there in a western direction all along the southern boundary of Bergsig School till point "J"; from there in a northern direction all along the western boundary of the Bergsig School till where this boundary meets the southern boundary of Armstrong Street at point "K"; from there in a northern direction to the most western corner of where the open space meets the corner of commonage and in a straight line to point "L"; from there in a northern direction along the eastern side of the open space to meet the starting point at "A".

Ward 10

Starting at the most northern point in this ward where the main road to PE intersects with the railway line at point "M"; from there in a southern direction to where the main road to PE meets the centre of Hex River Road at point "N"; from there in a south-eastern direction and curved all along the eastern boundary of Hex River Road till where this boundary meets the centre of Limpopo Avenue at point "O"; from there in a north-eastern direction along Limpopo Avenue till point "P" in the centre of Limpopo Avenue; from here in a southern and curving direction till where this line meets the northern boundary of Letaba Road at point "Q"; from this point in a southern direction and in a straight line to the centre of Coega Road at point "R"; from this point in a south-western direction along the centre of Coega Road till where it meets the centre of the road to PE highway at point "S"; from there in a southern direction along the centre of the PE highway till it meets the centre of Union Avenue at point "T"; from there in a straight line and in a western direction to the centre of Union Avenue at point "U"; from there in a northern direction along and up the centre of Andre Street till where it meets the centre of Amanda Street at point "V"; from there in a north-eastern direction along the centre of Amanda Street till where it meets the centre of Van Riebeeck Street at point "W"; from there in an eastern direction along the centre of Van Riebeeck Street to point "X"; from there in a north-eastern direction along the centre line of Dirk Street till where it meets the intersection of Donald Drive at point "Y"; from there in a north-eastern direction from the centre line of Donald Street to the open space boundary at point "Z"; from there in a north-western direction along the open space boundary to point "A1"; from there along the open space boundary and northern boundary of Barend Street till where it meets the centre of Goedehoop Avenue at point "B1"; from there in a northern direction along the centre line of Goedehoop Avenue till where it meets the centre of Tulbach Street at point "C1"; from there

in a western direction along the centre line of Millin Street till where it meets the centre of van der Graaf Road at point "D1"; from there along the centre line of Van der Graaf Road in a north-western direction and curved till where it meets the centre of Van Der Stel Avenue at point "E1"; from there in a western direction and elongated till where this line meets the centre of the railway line at point "F1"; from there in a northern and north-eastern direction along the centre of the railway line till where it meets the centre of the railway line and the western side of Graaf Reinett Road at point "C" as described in Ward 9 above; from there along the centre of the railway line till the starting point mentioned at "M".

Ward 11

Starting at point "T" as described in Ward 10 above at the centre of Union and PE highway in the southern direction along the centre line of the PE high to point "G1", from there in a south-western direction to the southern boundary of Peter Searle Drive at point "H1"; from there all along the southern boundary of Peter Searle Drive in a western direction till the most northern corner of Erf 17573 to point "I1"; from there in a northern direction till the most southern side of the Swartkops River at point "J1"; from there in a western and north-western direction along the southern boundary of the Swartkops River till the corner of Schonland Street at point "K1"; from there in a north-eastern direction and up the centre of Market Street till it meets the centre of Caledon Street at point "L1"; from there in a north-western direction along the centre of Caledon Street till point "M1"; from there in a north-western direction up the centre of Daly Street to where it meets the centre of Cannon Street at point "N1"; from there in a south-eastern direction along Caledon Street till it meets the centre of Gubb Street at point "O1"; from there in a north-eastern direction along the centres of Gubb and Tom Fowles Streets till where it meets the centre of Nicholson street at point "P1"; from there in a north-western direction along the centre of Nicholson Street till where it meets the centre of Church Street at point "Q1"; from there in a north-eastern direction along the centre of Church Street till where it meets the centre of Langa Street at point "F"; from there in a south-eastern direction along the centre of Langa Street till where it meets the centre of Leisching Street at point "E"; from there in an eastern direction along the centre of Leisching Street till where it meets the centre of the Railway reserve at point "D"; from there in a northern direction along the centre of the Railway line till it meets point "F1"; from there in an eastern direction meeting up with the centre of Van Der Graaff Street till where it crosses the centre of Van Der Stel Avenue at point "E1"; then south of the centre of van der Graaf street where it meets the centre of Millin Street at point "D1"; then south along the centre of van der Graaf Street to point from there in an eastern direction along the centre of Millin Street to where it meets the centre of Goedehoop Avenue at point "C1"; from there along the centre of Goedehoop Avenue till where it meets the northern boundary of Barend Street at point "B1"; from there in an eastern direction along the northern boundary of Barend Street and the open space to point "A1"; from there in a south-eastern direction along the boundary of the open space till the centre of Donald Drive at point "Z"; from there in south-western direction along the centre of Donald Drive till where it meets the centre of Dirk Street at point "Y"; from there in a southern direction along the centre of Dirk Street to the centre of Van Riebeeck Street till point "X"; from there in an western direction along the centre of van Riebeeck Street to point "W"; from there in a south-western direction along the centre of Amanda Street till the middle of Andre Street at point "V"; from there along the centre of Andre Street to the centre of Union Avenue at point "U"; from there in an eastern direction along the centre of Union Avenue to the starting point "T".

Ward 12

Starting at the most northern point of this ward at the north-western boundary of Bains Road and the centre of High Street at point "H"; from there in a south-eastern direction along the centre of High Street to where it meets the centre of Graaf Reinett Road at point "G"; from there in a south-western direction along the centre of Graaf Reinett Road through point "F" till where it meets the centre of Nicholson Street at point "Q1"; from there in a south-eastern direction along the centre of Nicholson Street to the centre of Tom Fowles Street at point "P1"; from there in a south-western direction at the centre of Tom Fowles and Gubb Streets till where it meets the centre of Cannon Street at point "O1"; from there in a north-western direction along the centre of Cannon Street till where it meets the centre of Daly Street at point "N1"; from there in a south-western direction at the centre of Daly Street till the centre of Caledon Street at point "M1"; from there in a south-eastern direction along the centre of Caledon Street till where it meets the centre of Market Street at point "L1"; then down the centre of Market Street an elongated till where it meets the southern side of the Swartkops River at point "K1", then in a straight line to point "A" which is the intersection with the municipal boundary, then north-westwards along the municipal boundary up to point "B" - being the section with the portion of the western part of the municipal boundary; then north-eastwards along the western portion of the municipal boundary to the centre of Doornhoek Road at point "C"; then along the centre of Doornhoek Road in a south-eastern direction to point "D"; then north-eastwards along the centre of Accom Street to the centre of Carl Vianney Street at Point "E"; then south-eastwards along the centre of Carl Vianney Street till it intersects with the centre of van Rooyen Street at point "F2"; then north-eastwards along the centre of Van Rooyen Street till point "G"; then in the south-eastern direction along the southern boundary of Hendricks Street till point "H3"; then in an eastern direction to the centre of Caledon Street at point "I3"; then in a south-eastern direction along the centre of Caledon Street till where it intersects with the centre of Bains Road at point "J3"; then in a north-eastern direction along the western boundary of Bains Road to the starting point of this ward at point "H".

Ward 13

Starting at point "D" which forms the centre of Doornhoek Road and the elongated centre of Accom Street at the most southern point of this ward in a western direction along the centre of Doornhoek Road till where it intersects with the western portion of the municipal boundary at point "C"; then in the north-eastern direction along the municipal boundary to point "H" where it runs into and forms a 90° angle with a portion of the south-western boundary of the municipal boundary; then north-westwards along this municipal boundary till where it intersects with the elongated centre line of Lovebird Avenue at point "I"; then north-eastwards at the centre of Lovebird Avenue to point "J" where it meets the centre of Pappegaai Street; then south-eastwards along centre line of Pappegaai Street at point "K"; where it meets the centre line of Valk Street, then north-eastwards along the centre of Valk Street to point "L" where it meets the centre of Kamehs Road; then south-eastwards along the centre of Kamehs Road to point "M" where it intersects with the centre of Acacia Avenue; then south-westwards along the centre of Acacia Drive till point "N"; where it meets the centre of Essenwood Drive; then south-eastwards along the centre of Essenwood Drive to point "O"; where it intersects with the centre of Bloekom Avenue; then north-eastwards along the centre of Bloekom Avenue to point "P"; where it meets the centre of Kamehs Road; then south-eastwards along the centre of Kamehs Road through point "G1" to point "Q" where it meets the centre of Van Rooyen Avenue; then south-westwards along the centre of Van Rooyen Avenue through point "G" to point "F2" where it meets the centre of Carl Vianney Street; then north-westwards along the centre of Carl Vianney Street to point "E" where it meets the elongated centre line of Accom Street; then southwards towards the starting point "D" at the centre of the elongated

Accom Street and Doornhoek Street.

Ward 14

Starting at point "M" the most southern point of this ward at the intersection of Acacia and Kamehs Road ; then along the centre of Kamehs Road in a north-western direction to point "L" where it intersects with the centre of Valk Street; then in the south-western direction along the centre of Valk Street to point "K" where it meets the centre of Pappegaaï Street; then north-westwards along the centre line of Pappegaaï Street to point "J" where it meets the centre of Lovebird Avenue; then north-eastwards along the centre of Lovebird Avenue to point "A" where it meets the centre of Kamehs Road; then curved along the centre of Kamehs Road in a western direction to point "B" where the road reserve ends; then northwards around this township to point "C" where it meets up with the centre line of Marlin Road at its most northern point; then curved along the centre of Marlin Road in the south-eastern direction to point "D"; then eastwards to the most northern point and eastern road reserve of Lovebird Avenue at point "E"; then south-westwards along the township boundary to the western side of Gannet Street at point "F"; then north-east along the western side of Gannet Street and along the township boundary to point "G"; then north-easterly along the township boundary to point "H" where it meets the eastern road reserve of Kraanvoël Road; then in a southern direction along the eastern side of Kraanvoël Road to point "I" where it meets the centre of Sekretarisvoël Street; then southwestwards along the centre of Sekretarisvoël Street to point "J1" where it meets the centre of Kalkoen Street; then southwards down the centre of Kalkoen Street to point "K1" where it meets the centre of Acacia Avenue, then south-westwards along the centre of Acacia Avenue to point "L1" where it meets the centre of McNaughton Drive; then south-eastwards along the centre of McNaughton Drive to point "M1" where it meets the centre of Seagull Crescent; then in a western direction along the centre of Seagull Crescent to the point "N1" where it meets Toucan Street; then north-westerly along the centre of Toucan Street to point "O1" where it meets the centre of Cockatoo Street; then in a northern direction along the centre of the Cockatoo Street to point "P1" where it meets the centre of Wagtail Street; then south-west along the centre of Wagtail Street to point "Q" where it meets the centre of Petrel Street; then north-west along the centre of Petrel Street to point "R" where it meets the centre of Acacia Street; then curved along the centre of Acacia Street of this ward in a south western direction Point "M" the intersection of Acacia and Kamehs Roads which is the starting point.

Ward 15

Starting at point "I" the most northern point of this ward where the centre of Sekretarisvoël meets the north-eastern boundary of Kraanvoël Road; then in the south-eastern direction along the township boundary at point "A" forming the north-western boundary of 24th Avenue; then south-westwards along this boundary of 24th Avenue to point "B" forming the south-western boundary of Seagull Street; then north-west along this boundary of Seagull Street till it meets point "C" which is the south-eastern boundary of Mossie Road; then south-westwards along the boundary of Mossie Road to point "D" which forms the eastern boundary of Tarrentaal Road; then in an eastwards direction through point "E" to "F" (points of a survey diagram); then southwards along the northern and eastern boundaries of Duiker Crescent through point "G5" to point "G1" where it meets the centre of Kamehs Road; then north-westwards along the centre of Kamehs Road to point "P" meeting the centre of Bloekom Road; then south-westwards along the centre of Bloekom Road to point "O" meeting the centre of Essenwood Avenue; then north-west along the centre of Essenwood Avenue where it meets the centre of Acacia Avenue at point "N" ; then along the centre of

Acacia Avenue in a north-eastern direction through point "M" to point "R" where it meets the centre of Petrel Street; then southwards along the centre of Petrel Street till it meets the centre of Wagtail Street at point "Q", then north-eastwards along the centre of Wagtail Street to point "P1" to Cockatoo Street, then south along the centre of Cockatoo Street to point "O1" where it meets the centre of Toucan Street; then south-east with the centre of Toucan Street to point "N1" to the centre of Seagull Crescent; then in an eastern direction along the centre of Seagull Crescent to point "M1" to meet the centre of McNaughton Street; then in a northern direction along the centre of McNaughton Street to point "L1" the centre of Acacia Avenue; then in a north-eastern direction along the centre of Acacia Street to point "K1" to meet the centre of Kalkoen Street; then north along the centre of Kalkoen Street to point "J1" the centre of Sekretarisvoël Street, then north-east along the centre of Sekretarisvoël street to point "I" which was the starting point for this ward.

Ward 16 (See sheets 1 to 4 of SG No 2758/92 attached)

Starting at the point "J3" the most southern point in this ward where the centre of the western side of Bains Road intersects the central line of Caledon Street; then north-west along the centre of Caledon Street to point "I3" where it meets Glebeland erf; then west along the southern boundary of Glebelands to point "H3" where forms the elongation of the southern boundary of Hendricks Street; then north-west along the southern boundary of Hendricks Street and elongated to meet the centre of Van Rooyen Avenue at point "G"; then north-east along the centre of Van Rooyen Avenue to point "Q" meeting the centre of Kamehs Road; then north-west along the centre line of Kamehs Road to point "G1" where it meets the eastern boundary of Duiker Street; then north to point "G5" -please note that this point corresponds with Survey Diagram 2758/92 inset number 2 and 1 as point "S1" on the attached survey diagram, sheet number 3 and 4 of 4 sheets and runs through the points "R1", "Q1", "P1", "N1", "M1", "L1", "K1", "J1", "H1", "G1", "F1", "E1", "D1", "C1", "B1", "A1", "Z", "Y", "X", "W", "V", "U", "T", "S", "R", "Q", "P", "N", "M", "L", "K", "J", "H", "G", "F", "E", "D", "C", "B", and "A" which corresponds with point "G6" on the map; then. Point "G6" intersects the western boundary of 24th Avenue - then north-east on this boundary of 24th Avenue till where it intersects with the township boundary at point "A"; then east to point "L" on the most western side of the open space; then south to point "K" the most western point of the Bergsig School; then south along the Bergsig School boundary to point "J"; then east along the southern boundary of the Bergsig School to point "I" which is the western side of the Ross Gradwell Street reserve; then south along the western boundary of Ross Gradwell Street through point "H" to point "J3" forming the starting point of this ward.

M.J. CHIDDY & ASSOCIATES
Professional Land Surveyors

SIDES Metres		ANGLES OF DIRECTION	CO-ORDINATES Y System Lo25° x			S.G. No.
		Constants	±	0, 00	+3700000, 00	2758/92
AB	146, 94	318 47 20	A	-36165, 54	+34090, 20	Approved <i>R.A.F.</i> 1992.06.11 Surveyor-General
BC	58, 26	227 37 50	B	-36262, 35	+34200, 74	
CD	94, 89	318 47 10	C	-36305, 39	+34161, 48	
DE	58, 79	230 08 50	D	-36367, 91	+34232, 86	
EF	62, 40	318 59 00	E	-36413, 04	+34195, 19	SHEET 1 of 4 SHEETS
FG	130, 39	27 31 00	F	-36453, 99	+34242, 27	
GH	175, 30	46 18 40	G	-36393, 75	+34357, 91	
HJ	17, 11	61 35 30	H	-36266, 99	+34479, 00	
JK	206, 93	74 45 30	J	-36251, 94	+34487, 14	Continue on Sheet 2
KL	65, 54	75 52 10	K	-36052, 29	+34541, 54	
LM	33, 08	69 53 40	L	-35988, 73	+34557, 54	
MN	39, 73	66 17 10	M	-35957, 67	+34568, 91	
NP	75, 74	59 20 10	N	-35921, 29	+34584, 89	
PQ	56, 76	43 03 30	P	-35856, 14	+34623, 52	
QR	25, 49	33 20 50	Q	-35817, 39	+34664, 99	
RS	30, 28	25 16 40	R	-35803, 38	+34686, 28	
ST	32, 39	28 47 20	S	-35790, 45	+34713, 66	
TU	52, 00	35 21 20	T	-35774, 85	+34742, 05	
UV	19, 15	305 21 00	U	-35744, 76	+34784, 46	
VW	28, 94	320 09 30	V	-35760, 38	+34795, 54	
WX	249, 36	335 14 10	W	-35778, 92	+34817, 76	
XY	115, 01	51 18 00	X	-35883, 37	+35044, 19	
YZ	151, 14	321 15 40	Y	-35793, 61	+35116, 10	
ZA1	6, 69	7 54 00	Z	-35888, 19	+35233, 99	

The figure

A B C D E F G H J K L M N P Q R S T U V W X Y Z
A1 B1 C1 D1 E1 F1 G1 H1 J1 K1 L1 M1 N1 P1 Q1 R1
S1 T1 U1 V1 W1 X1 Y1 Z1 A2

represents

55,9460 hectares

of land, being

ERF 21648 (A PORTION OF ERF 21647) UITENHAGE

situate in the Municipality of Uitenhage

Administrative District of UITENHAGE Province of Cape of Good Hope

Surveyed in January - February 1992

by me

M. Chiddy

M.J. Chiddy

Professional Land Surveyor

This diagram is annexed to No. dated i.f.o.	The original diagram is No. 2757/92 annexed to Transfer/Grant No.	File No. S/1510 S.R.No. E766/92 Comp. 80-500C (4332) 80-500/Z11 (1863) 80-500/Z13 (1864) 80SM-2461 (M2876)
	Registrar of Deeds	

M.J. CHIDDY & ASSOCIATES
Professional Land Surveyors

SIDES Metres		ANGLES OF DIRECTION	CO-ORDINATES, Y System Lo25' x		S.G. No.
		Constants	±	0, 00	+3700000, 00
A1B1	132, 70	51 15 00	A1	-35887, 27	+35240, 62
B1C1	195, 30	321 18 00	B1	-35783, 78	+35323, 68
C1D1	67, 13	75 36 10	C1	-35905, 89	+35476, 10
D1E1	284, 38	141 24 10	D1	-35840, 87	+35492, 79
E1F1	19, 32	144 38 50	E1	-35663, 46	+35270, 53
F1G1	136, 11	177 50 10	F1	-35652, 28	+35254, 77
G1H1	51, 30	188 01 20	G1	-35647, 14	+35118, 76
H1J1	22, 62	205 27 20	H1	-35654, 30	+35067, 96
J1K1	20, 17	222 01 30	J1	-35664, 02	+35047, 54
K1L1	103, 53	231 16 10	K1	-35677, 52	+35032, 56
L1M1	61, 38	155 33 50	L1	-35758, 28	+34967, 78
M1N1	13, 99	37 57 20	M1	-35732, 89	+34911, 90
N1P1	88, 04	62 40 40	N1	-35724, 29	+34922, 93
P1Q1	117, 97	74 37 40	P1	-35646, 07	+34963, 34
Q1R1	98, 91	65 58 10	Q1	-35532, 32	+34994, 61
R1S1	227, 77	91 57 00	R1	-35441, 98	+35034, 89
S1T1	2, 65	201 43 20	S1	-35214, 34	+35027, 14
T1U1	62, 42	181 23 10	T1	-35215, 32	+35024, 68
U1V1	161, 87	138 50 50	U1	-35216, 83	+34962, 28
V1W1	18, 99	48 50 30	V1	-35110, 31	+34840, 40
W1X1	28, 27	124 08 40	W1	-35096, 01	+34852, 90
X1Y1	3, 61	181 35 10	X1	-35072, 61	+34837, 03
Y1Z1	678, 86	228 51 00	Y1	-35072, 71	+34833, 42
Z1A2	159, 49	318 51 00	Z2	-35583, 88	+34386, 71
A2A	633, 09	228 51 00	A2	-35688, 83	+34506, 80
		RM 173	⊕	-37431, 58	+34703, 81
		RM 306	⊕	-35325, 46	+35196, 14

Approved

R.A.T.
1992.06.11
Surveyor-General

SHEET 2 of
4 SHEETS

BEACONS

All beacons are 12mm iron peg except

P 16mm iron peg

ERF 21648 UITENHAGE

Surveyed in January - February 1992
by me

M. Chiddy
M.J. Chiddy
Professional Land Surveyor

M.J. CHIDDY & ASSOCIATES
Professional Land Surveyors

ERF 21648 UITENHAGE

S.G. No.

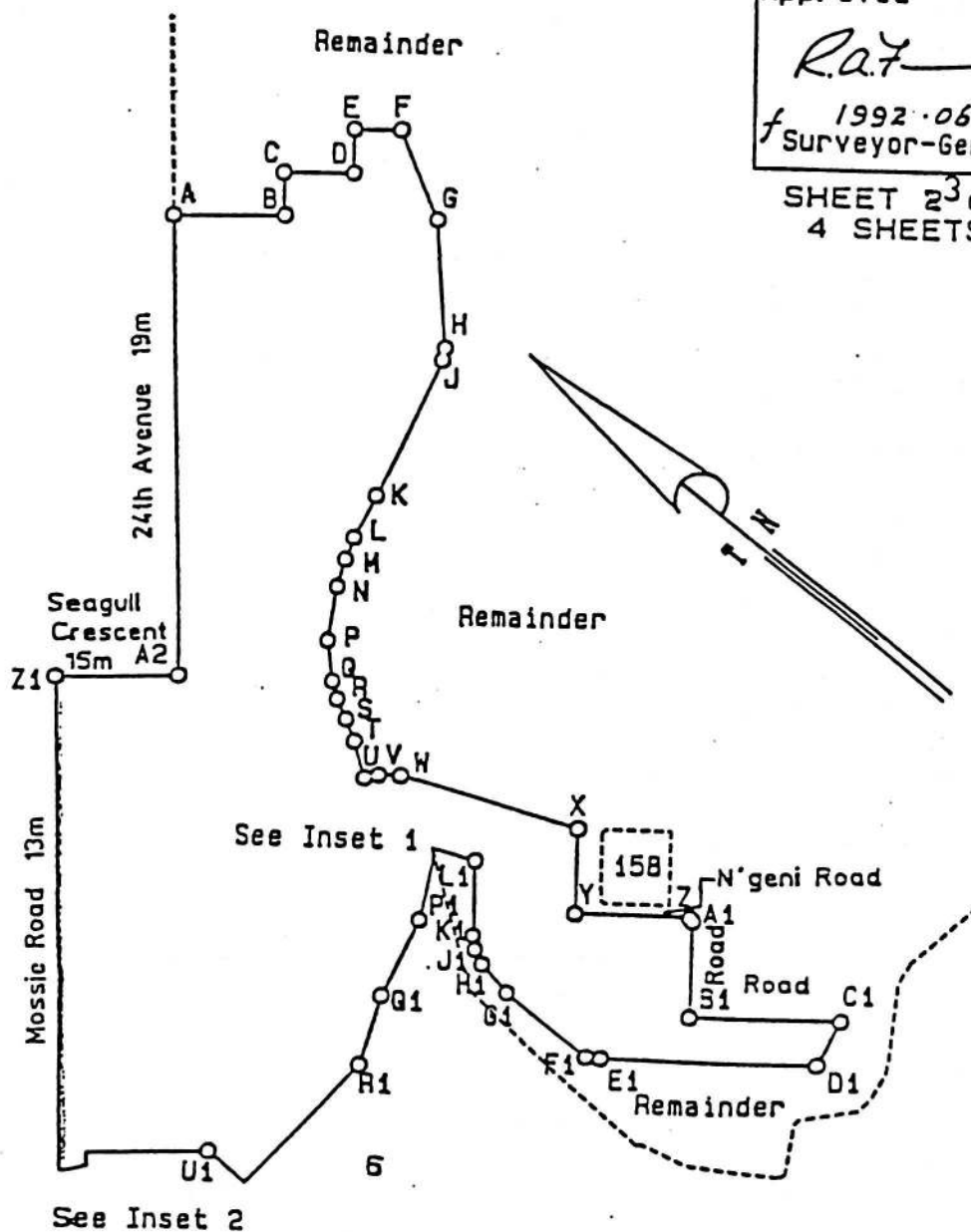
2758/92

Approved

R.A.T.

1992.06.11
Surveyor-General

SHEET 2³ of
4 SHEETS



Surveyed in January - February 1992
by me

M. Chiddy
M.J. Chiddy
Professional Land Surveyor

Scale: 1/10000

H.J. CHIDDY & ASSOCIATES
Professional Land Surveyors

ERF 21648 UITENHAGE

S.G. No.

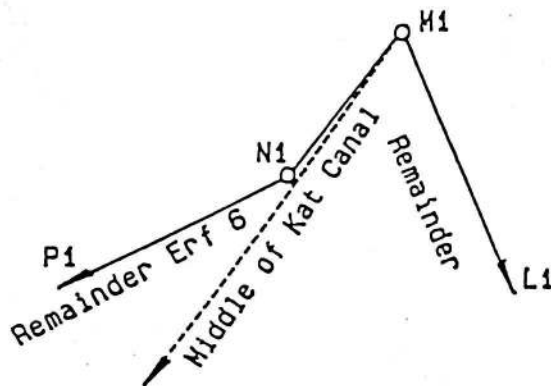
2758/92

Approved

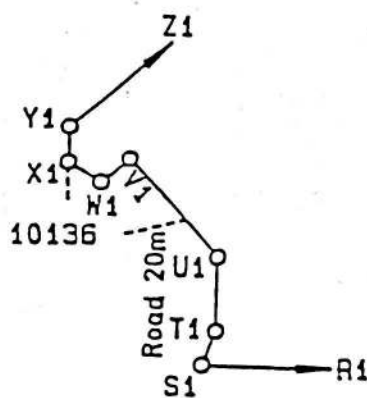
Ra. F.

f 1992.06.11
Surveyor-General

SHEET 4 of
4 SHEETS



Inset 1 - Not to scale

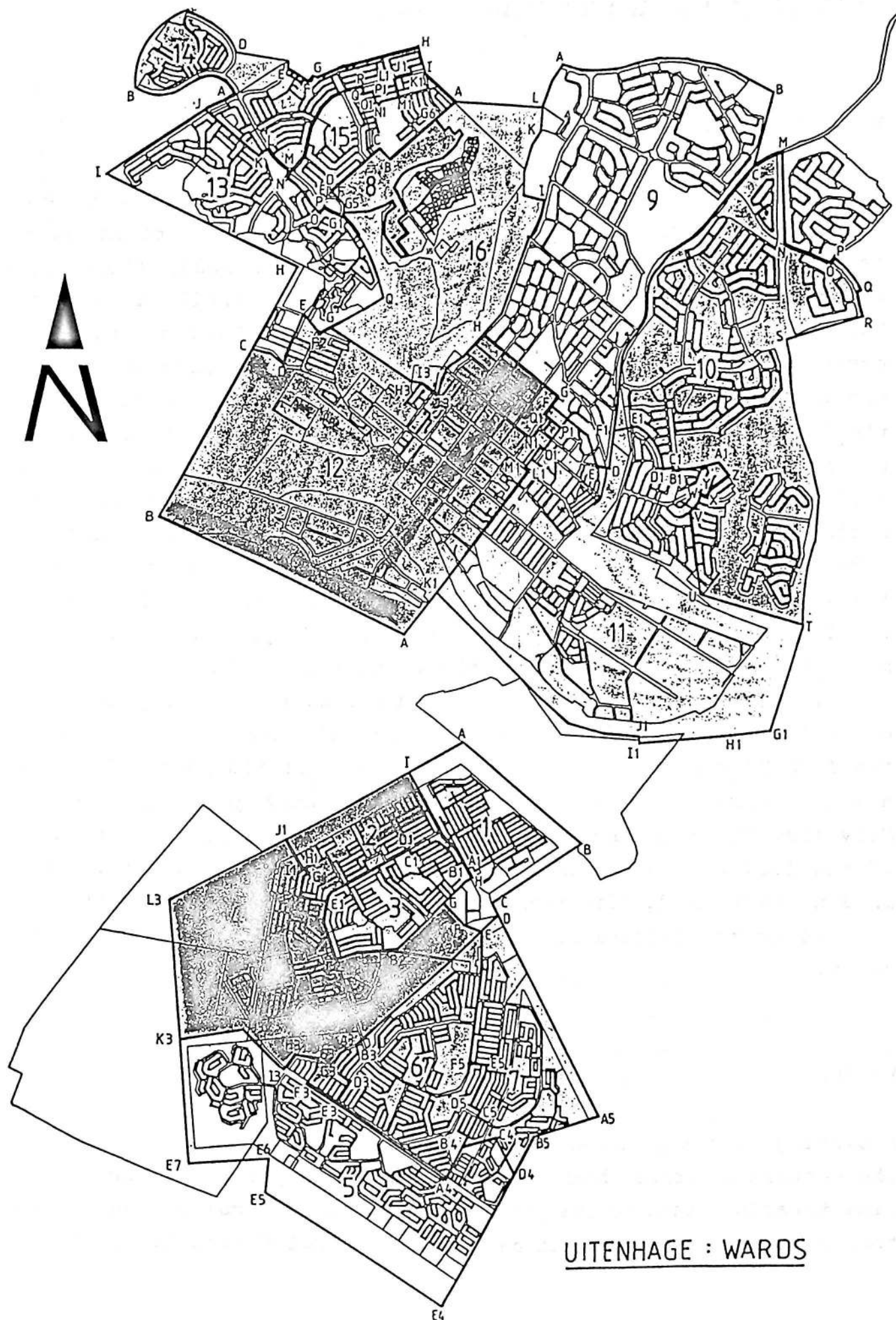


Inset 2 - Not to scale

Surveyed in January - February 1992
by me

M. Chiddy
M.J. Chiddy
Professional Land Surveyor





UMTATA TRANSITIONAL AUTHORITY

WARD 1:

Beginning at the confluence of the Cicira River with the Umtata River the ward boundary follows down the Umtata River to the single lane road bridge on what is known as Thornhill Road, thence in a southerly/south easterly direction along the Thornhill road to the Engcobo Road (R61), thence along the Engcobo Road to the north eastern corner of the new police headquarters, thence south along the eastern boundary of the police headquarters to the boundary of the Umtata Country Club, thence in a south westerly followed by a southerly direction along the Country Club boundary to Alexandra Road, then in an easterly direction along Alexandra Road to the north eastern corner of the caravan park, thence in a southerly direction along the eastern boundary of the caravan park to the railway line, thence along the railway line towards East London until it meets the western municipal boundary, thence along the municipal boundary in a northerly direction to the southern most corner of the farm Belmont, thence in a north westerly direction along the boundary of the farm Belmont to the easternmost corner of the farm Melville, thence along the boundary of the farm Melville in a south westerly direction to the southernmost point of the farm Melville, thence in a similar direction along the southern boundary of the farm Bedford to the southern most corner of the farm, thence in a north westerly direction along the western boundary of the farm Bedford to the Cicira River, thence down the Cicira River to the start.

WARD 2:

Beginning at the point where the railway line to East London meets the western municipal boundary the ward boundary follows the railway line towards Umtata to the point where it meets Errol Spring Avenue, thence in an easterly direction along the Errol Spring Avenue to the

Intersection of Errol Spring Avenue with Tutor Ndamase Avenue, in a southerly direction along the centre line of Tutor Ndamase Avenue, which becomes the Tyumbu/Qokolweni Road, to the municipal boundary, which is the southernmost corner of the municipal area, thence in a north easterly and easterly direction along the municipal boundary to the south westernmost corner of the municipal area thence in a northerly direction along the municipal boundary to the start.

WARD 3:

Beginning at the north western corner of erf 3071 Umtata, which is on Tutor Ndamase Avenue, the ward boundary follows the northern boundary of such erf to the western corner of Erf 1915 Umtata ((Ngangelizwe High School), thence in a north eastern direction along the boundary of Erf 1915 Umtata in a northernmost beacon of such erf, thence in a south easterly direction along the boundary of Erf 1915 Umtata until it meets Pondo Road, thence in a south easterly direction along Pondo Road until the point where such road changes direction, thence in a southerly direction (undefined) to the municipal boundary, thence in a generally easterly, then southerly, direction along the municipal boundary to the southernmost corner of the municipal area, which point coincides with the Tyumbu/Qokolweni Road, thence in a northerly direction along the Tyumbu/Qokolweni Road, which becomes Tutor Ndamase Avenue, to the start.

WARD 4:

Beginning at the intersection of Mabovula Street and Tembu Road the ward boundary follows Tembu Road in a south easterly direction to the intersection of Tembu Road and Kobo Street, thence along Kobo Street in a south westerly direction to the intersection of Kobo Street and Stadium Road, thence along Stadium Road in a south

easterly direction to the intersection of Stadium Road and Nduku Street, thence along Nduku Street in a south easterly direction to the intersection of Nduku Street and Pondo Road, thence in a north westerly direction along Pondo Road to the intersection of Pondo Road and Mabovula Street, thence in a north easterly direction along Mabovula Street to the start.

WARD 5:

Beginning at the intersection of Tembu Road and Mabovula Street the ward boundary follows Mabovula Street in a north easterly direction to the intersection of Mabovula Street and Hlubi Road, thence in a south easterly direction along Hlubi Road to Erf 9542 Umtata, thence from the northernmost corner of Erf 9542 Umtata, which is on the boundary of Umtata Extension No. 38, in a south easterly direction along the boundary of Umtata Township extension No. 38 to Mtentu Street, thence in a north easterly direction along Mtentu Street to the northernmost corner of Umtata Township Extension No. 41, thence in a south easterly direction along the boundary of Umtata Township Extension No. 41 to Kweza Street, thence in a south westerly direction along Kweza Street to the intersection of Kweza Street with Tembu Road, thence in a north westerly direction along Tembu Road to the start.

WARD 6:

Beginning at the intersection of Kobo Street and Tembu Road the ward boundary follows Tembu Road in a south easterly direction to the intersection of Tembu Road and Mavuso Street, thence in a south westerly direction along Mavuso Street to the intersection of Mavuso Street and Mpotulo Street, thence in a south easterly direction along Mpotulo Street to Matolengwe Street, thence along Matolengwe

Street in a southerly direction to the intersection of Matolengwe Street and Mgobozi Street, thence in a westerly direction along Mgobozi Street to the intersection of Mgobozi Street and Hlison Street, thence in a southerly direction along Hlison Street to the intersection of Hliso Street and Fingo Road, thence continuing in the same direction (undefined) to the municipal boundary, thence in a generally easterly direction along the municipal boundary to the easternmost corner of Ward 3 (see Ward 3 description), thence in a north westerly direction along the Ward 3 boundary (i.e. Pondo Road) to the intersection of Pondo Road and Nduku Street, thence in a northerly direction along Nduku Street to the intersection of Nduku Street and Stadium Road, thence along Stadium Road in a north westerly direction to the intersection of Stadium Road and Kobo Street thence in a north easterly direction along Kobo Street to the start.

WARD 7:

Beginning at the northernmost corner of Umtata Township No. 42 (at Kweza Street) the boundary follows the boundary of Umtata Township Extension No. 42 in a:

- a) south easterly; then
- b) easterly; then
- c) southerly direction to Baca Road,

thence in an easterly direction along Baca Road to Pandomise Street, thence in a south easterly direction along Pandomise Street to Fingo Road, thence in the same direction (undefined) to the municipal boundary, thence along the municipal boundary in a generally westerly direction to the boundary of Ward 6 (see Ward 6) description, thence in a north westerly direction along the Ward 6 boundary (i.e. Hliso Street) to the intersection of Hliso Street and Mgobozi Street, thence along Mgobozi Street in an easterly direction

to the intersection of Mgobozi Street and Matolengwe Street, thence along Mgobozi Street and Matolengwe Street, thence along Matolengwe Street in a northerly direction to Mpotulu Street, thence along Mpotulo Street in a north westerly direction to the intersection of Mpotulo Street and Mavuso Street, thence along Mavuso Street in a north easterly direction to the intersection of Mavuso Street and Tembu Road, thence along Tembu Road in a south easterly direction to the intersection of Tembu Road and Kweza Street, thence along Kweza Street in a north easterly direction to the start.

WARD 8:

Beginning at the intersection of Sutherland Street and Chatham Street the ward boundary follows Sutherland Street in an easterly direction to the Umtata River, thence down the Umtata River, which becomes the municipal boundary, to the easternmost corner of Ward 7 (see Ward 7 description), thence along the boundary of Ward 7 (Pondomise Street) to Baca Road, thence along Baca Road in a westerly direction to the boundary of Umtata Township Extension No. 42, thence along the boundary of Umtata Township Extension No. 42 in a:

- a/ northerly; then
- b/ westerly; then
- c/ northern westerly direction to Kweza Street,

thence in a north easterly direction along Kweza Street to the boundary of Umtata Township Extension No. 41, then along the boundary of Umtata township Extension No. 41 in a north westerly direction to Mtentu Street, thence in a south westerly direction along Mtentu Street to the boundary of Umtata Township Extension No. 38, thence along the boundary of Umtata Township Extension No. 38 in a north westerly direction to the northernmost corner of Erf 9542 Umtata (Hlubi Road), thence in a north westerly direction along Hlubi Road to the intersection of Hlubi Road and Mabovula Street, thence along Mabovula Street in a south westerly direction to the

north eastern boundary of Erf 1915 Umtata, thence along boundary of Erf 1915 Umtata in a north westerly direction to the northernmost corner of Erf 1915 Umtata, thence in a south westerly direction along the north western boundary of Erf 1915 Umtata to the north eastern boundary of Erf 371 Umtata, thence along the northern boundary of the Erf 3071 Umtata in a westerly direction to Tutor Ndamase Avenue, then along Tutor Ndamase Avenue in a northerly direction to intersection of Tutor Ndamase Avenue and King Edward Road, then along King Edward Road to an easterly direction to Chatham Street, thence along Chatham Street in a northerly direction to the start.

WARD 9:

Beginning at the northernmost corner of the municipal area the ward boundary follows the municipal boundary in a generally south easterly then southerly direction to the confluence of the Corana and Umtata rivers, thence up the Umtata River to the Durban Road (N2), thence along the Durban Road (N2) in a northerly direction to the intersection of the westerly direction to the start (Note: Ngandu Road crosses the municipal boundary at the northernmost corner of the municipal area).

WARD 10:

Beginning at the intersection of the Durban Road (N2) and Ngandu Road the ward boundary follows the Durban Road in a southerly direction to the southernmost corner of Umtata Township Extension No. 14, thence in a directly westward direction (undefined) to the Umtata River, thence up the Umtata River to the boundary of Umtata Township Extension No. 34, thence along the boundary of Umtata Township Extension No. 34 in a:

a/ easterly; then

b/ generally northerly direction to Ngandu Road,

thence in a generally south easterly direction along Ngandu Road to the start.

WARD 11:

Beginning at the point where the Durban Road (N2) crosses the Umtata River the ward boundary follows up the Umtata River to the first notable tributary flowing into the Umtata River (opposite Fifth Avenue, Norwood), thence up the aforementioned tributary in a generally south westerly direction to the Engcobo Road (R61), thence along the Engcobo Road (R61) in a generally westerly direction to the intersection of the Engcobo Road (R61) and Thornhill Road, thence along the Thornhill Road in a north westerly direction to the Umtata River (single lane bridge), thence down the Umtata River to the northern boundary of Lot D Umtata, thence in a north easterly/easterly direction along the boundary of Lot D Umtata to the boundary of Umtata Township Extension NO. 34, thence along the boundary of Umtata Township No. 34 in a generally southerly/south easterly direction to the Umtata River, thence down the Umtata River to a point where the ward boundary can be extended directly eastwards (undefined) to the southernmost corner of Umtata Township Extension No. 14 (Durban Road N2) thence in a generally southerly direction along the Durban Road (N2), to the start.

WARD 12:

Beginning at the intersection of Sutherland Street and Chathan Street the ward boundary follows Chatham Street in a southerly direction to King Edward Road, thence along King Edward Road in a westerly direction to the intersection of King Edward Road and Tutor Ndamase Avenue, thence along Tutor Ndamase Avenue in a southerly direction to the intersection of Tutor Ndamase Avenue and Errol Spring Avenue, thence along Errol Spring Avenue in a westerly direction to the railway line to the line extended directly south form the eastern boundary of the caravan park (se description Ward 1), thence in a northerly direction along the line extended from the eastern boundary of the caravan park to Alexandra Road, thence in a westerly direction along Alexandra Road to the line extended from the Umtata Country Club boundary, thence along the Umtata Country

Club boundary in a northerly then north easterly direction to the eastern boundary of the new police headquarters, thence in a northerly direction along the eastern boundary of the new police headquarters to the Engcobo Road (R61), thence in an easterly direction along the Engcobo Road to a tributary of the Umtata River (as described in Ward 11), thence in a north easterly direction down the tributary of the Umtata River to the Umtata River thence down the Umtata River to Sutherland Street, thence along Sutherland Street in a generally westerly direction to the start.

UMZIMKULU TRANSITIONAL LOCAL COUNCIL

WARD 1:

Commencing at the Umzimkulu Bridge in a westernly direction to the corner of road R56 and Main Street then in a south eastern direction to River Bend Road then along River Bend Road in a southern direction to the south western corner of Erf 94 then in a western direction to Erf 281 then in a south western direction along R56 road to where it crosses the south western proclaimed municipal boundary thence generally in a south eastern direction along the municipal boundary to the point of commencement.

WARD 2:

Commencing at the Umzimkulu Bridge in a western direction to the corner of road R56 and Main Street thence in a south eastern direction to River Bend Road then along River Bend Road in a southern direction to the south western corner of Erf 94 then in a western direction to Erf 281 then in a south western direction along R56 road to where it crosses the south western proclaimed municipal boundary thence generally western and in a north westernly direction along the proclaimed municipal boundary to the point of commencement.

CJUMZIM.PBP

VENTERSTAD TRANSITIONAL LOCAL COUNCIL**WARD 1:**

Commencing at a point at erf 523, thence in a easterly direction to erf 186, then in a northerly direction to erf 321. Thereafter in a easterly direction to erf 335, thence in a northerly direction to the end of Sichel Street. Then in easterly direction to Tennant Street, thence in southerly direction along Tennant Street then in a generally easterly direction from northern boundary of erf 2 to the north eastern corner of erf 370, thence in a southerly direction to south eastern corner of erf 568. Then in a westerly direction along Kannameyer Street to the north eastern corner of erf 372. Thence in a southerly direction to Boneschans Street. Then in a westerly direction to erf 642, including erf 642 to Tennant Street. Thence in a southerly direction along the eastern boundary of erf 570, then in a westerly direction along the southern boundary of erf 570 to the eastern boundary of erf 569. The south, west and northerly direction to include erf 569. Then north to the south western corner of erf 101. Thereafter in a westerly direction to erf 548. Thence in northerly direction to point of commencement. Included in this ward are erven 451 to 469 and 477 - 484 and 492 - 499. Included in this ward is the township of Oviston area code 0760002 as provided by the Computer Foundation of May 1995.

WARD 2:

Commencing at a point at the southern corner of erf 517 thence in a generally north westerly direction to Steenbok Street. Then in a north eastern direction along Steenbok Street to the southern corner of erf 491. Then to the north west along the western boundary of erven 491 to 485 and then 476 to 470. Thence in a westerly direction to the south western corner of erf 451. Then in northerly direction to erf 1590. Thereafter in a easterly direction to Stagler Street to erf 681. Thence

in a south easterly direction along Stagler Street to erf 702. Then in a south westernly direction to the point of commencement.

WARD 3:

At a point commencing at the northern corner of erf 833. Then in a easterly direction to erf 235. Then south to erf 254 then in a westernly direction to the boundary of erf 311, then south to erf 310. Thence in a westernly direction to erf 287, then northernly to erf 127, thereafter west along the southern boundary of the cemetery, then along western and northern boundaries of cemetery thereafter in a northern direction to the point of commencement.

WARD 4:

At the point commencing of erf 255, south to erf 260, then west of erf 411, thereafter south to erf 405. Thence west to erf 1345, then north to erf 1241, east to erf 1226, south of erf 371. Then east to erf 348, south to erf 234 thence in a generally western direction to south western corner of Khayamnandi Primary School. Then along eastern boundary of sports field (Nozizwe) thence west to the western boundary of cemetery, to the south along the western boundary of the cemetery, thence in easterly direction along southern boundary of cemetery to erf 404. Then to the south to erf 391. Thereafter east to erf 261 then north to the point of commencement.

JVENT

WHITTLESEA TRANSITIONAL AUTHORITY**WARD 1:****SOUTHERN BOUNDARY**

Commencing at the south eastern corner of Erf 169 Sada in a western direction to the south western corner of Erf 1067 Sada.

NORTHERN BOUNDARY

Commencing at the north western corner of Erf 3099 Sada in an eastern direction to the eastern corner of erf 3099 Sada.

EASTERN BOUNDARY

Commencing at the north eastern corner of Erf 3099 Sada in a southern direction to the south eastern corner of Erf 169 Sada.

WESTERN BOUNDARY

Commencing at the south-western corner of Erf 1067 Sada in a northern direction along the middle of Main Street up to the north western corner of Erf 3099 Sada.

WARD 2:**SOUTHERN BOUNDARY**

Commencing at the south eastern corner of Erf 1174 Sada in a north eastern direction to the south eastern corner of Erf 886 Sada.

NORTHERN BOUNDARY

Commencing at the north east corner of Erf 1 Sada in a western direction to the south western corner of Erf 85 Sada then in a south eastern direction to the north eastern corner of Erf 263 Sada then in a southern direction to the south eastern corner of Erf 474 Sada then in a western direction to the north eastern corner of Erf 500 Sada then in a southern direction to the south western corner of Erf 1181 Sada.

EASTERN BOUNDARY

Commencing at the south eastern boundary of Erf 883 Sada in a northern direction to the north eastern corner of Erf 1 Sada.

WESTERN BOUNDARY

Commencing at the south western corner of Erf 1181 Sada in an eastern direction to the south eastern corner of Erf 1174.

WARD 3:**SOUTHERN BOUNDARY**

Commencing at the south eastern corner of Erf 978 Sada in a western direction along the borders of Erf 978 Sada and 979 Sada in a direct line to include Amadaka and Whittlesea town.

NORTHERN BOUNDARY

Commencing at the north eastern corner of Erf 263 Sada in a western direction to the north western corner of Erf 125 Sada in a direct line in a western direction to include Amadaka and Whittlesea town.

EASTERN BOUNDARY

Commencing at the south eastern corner of Erf 263 Sada in a southern direction to the south eastern corner of Erf 474 Sada then in a western direction to the north eastern corner of Erf 500 Sada then in a southern direction to the south eastern corner of Erf 978 Sada.

WESTERN BOUNDARY

Commencing at the Main Road to Queenstown at the Police Station along the western boundaries of Erf 174 Whittlesea to the south eastern corner of Erf 167 Whittlesea then in a southern direction to the south eastern corner of Erf 147 Whittlesea.

WARD 4:

The complete township of Ekuphumleni was identified as separate ward this township exist completely on its own and the ward includes all plots as per lay-out plan June 1994 Ciskei Government.

WILLOWMORE TRANSITIONAL LOCAL COUNCIL**WARD 1:**

Commencing at the proclaimed north-eastern boundary of erf 1207, thence along Frederick Street in an western direction to the western boundary of erf 1154. Thence along Petronella Street in a southern direction to the northern boundary of erf 1177, thence to the western boundary of erf 1177 and in a general southern direction along the boundaries of erven 1188, 1287, 1302, 1308, 1307, 1326, 1040, 2020, 1849, 1033, 1020, 1351, 2014, 1012, 2625 and 2626. Thence in a general eastern direction along the boundaries of erven 2629, 2621, 1011, 1965 and 1006, thence in a northern direction to the southern boundary of erf 1741. Thence in a southern direction to the northern boundary of erf 1758, thence in a northern direction to the boundary of erf 1923, thence in a western direction along church street to the eastern boundary of erf 1286, thence in a northern direction along Grey Street to the point of commencement, erf 1207.

WARD 2:

Commencing at the proclaimed north-eastern boundary of erf 2429, thence in a western direction to the northern boundary of erf 2422, thence in a western direction from the northern boundary of erven 2642, 2632, 2480, 2514, thence in a northern direction along the eastern boundaries of erven 2515 up to 2537 and 2487, thence in a western direction along the southern boundary of second avenue to the north-western boundary of erf 2595, thence in a general southern direction along the boundaries of erven 1104, 1128, 1126, 1148, 1151 and 1150. Thence along the southern boundary of Frederick Street up to the south-eastern boundary of erf 1138, thence in a southern direction along Grey Street to the south-western and the south-eastern boundaries of erf 1926, thence in a

northern direction along east road to the south-eastern boundary of erf 2071, thence in a general eastern direction along the southern boundaries of erven 2069, 2068, 2672, 2671, 2670, 2669, 2668, 2667, 2666, 2412 up to 2428 to the point of commencement erf 2429.

WARD 3:

Commencing at the proclaimed north-eastern boundary of erf 2336 in a western direction along the northern boundaries of erven 2306, 2333, 2276, 2301, 2256, 2271, 2219 up to 2251, thence along the northern boundary of second avenue to the eastern boundary of erf 2222. Thence in a southern direction along the western boundaries of erven 2488 up to 2513, thence in a general eastern direction along the southern boundaries of erven 2513, 2481, 2464, 2448, 2446, 2040 and 2373, thence in a northern direction along the eastern boundaries of erven 2372, 2371, 2370, 2369, 2368, 2367, 2366, 2365, 2364, 2363, 2362, 2361, 2360, 2359, 2358, 2357, 2356, 2355, 2354, 2353, 2352, 2351, 2350, 2349, 2348, 2347, 2346, 2345, 2344, 2343, 2342, 2341, 2340, 2339, 2338, 2337 up to the point of commencement, erf 2336.

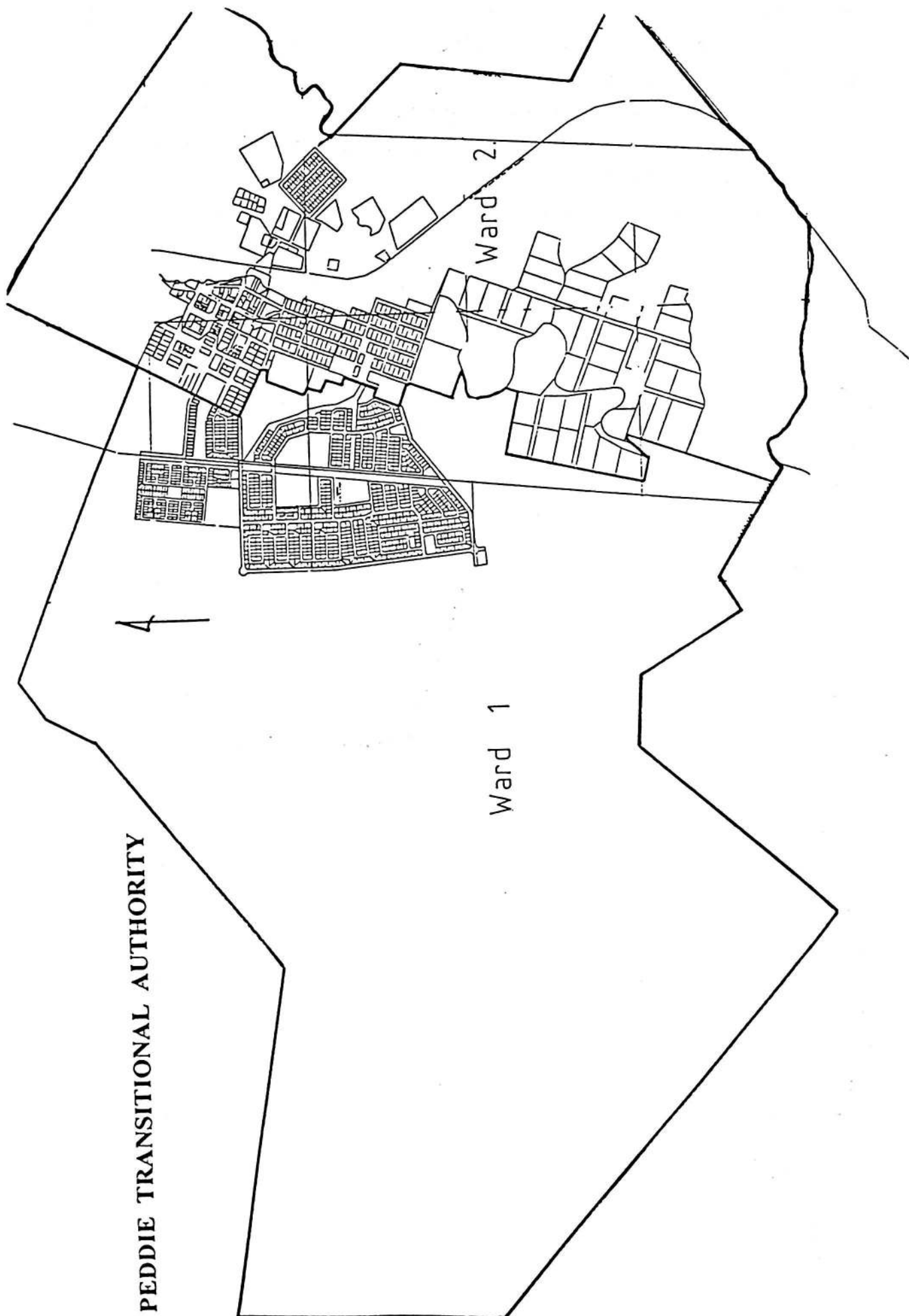
WARD 4:

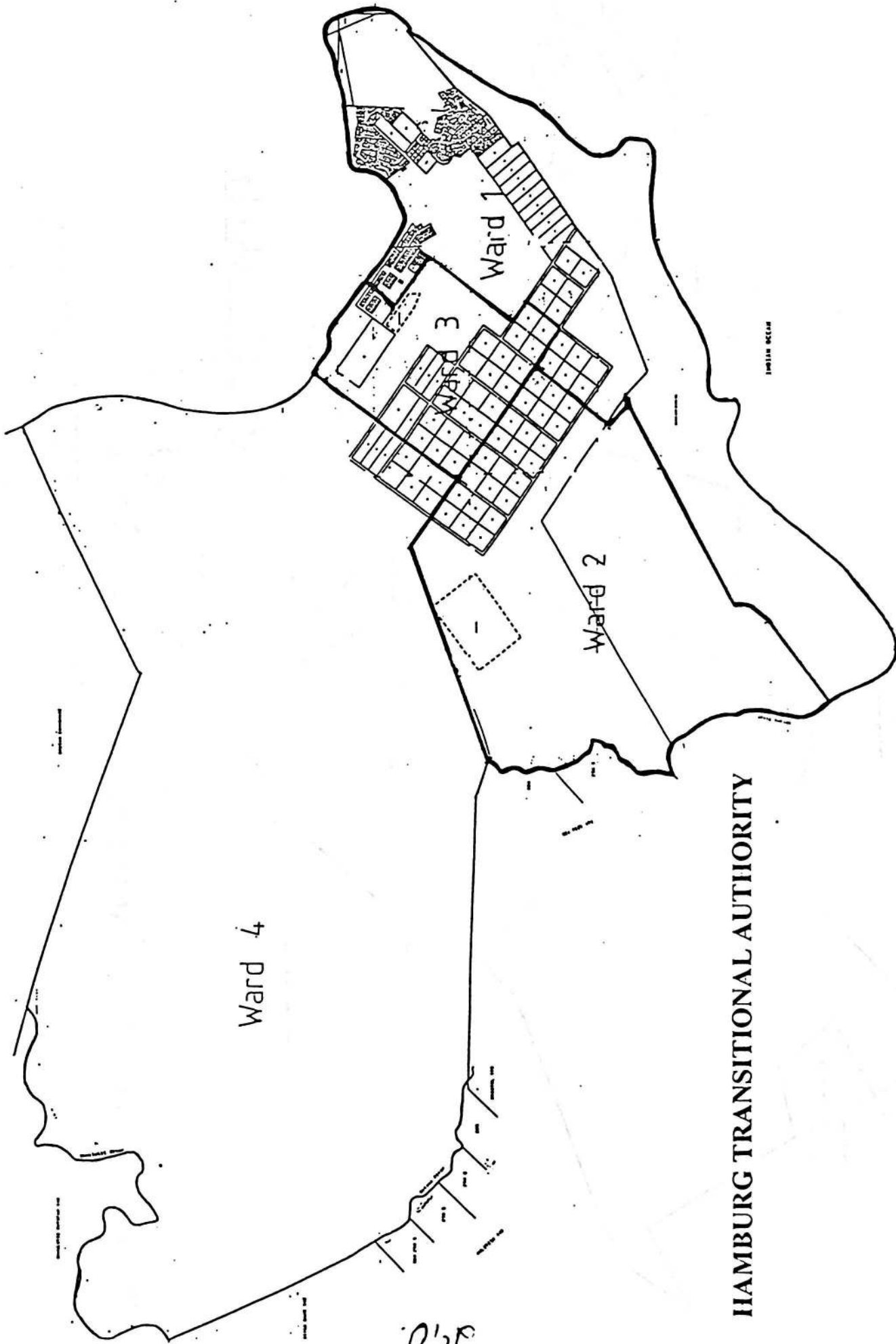
Commencing at the proclaimed south-eastern boundary of erf 2335, thence in a northern direction along the eastern boundaries of erven 2334, 2185, 2766, thence in a eastern direction to the south-eastern boundary of erf 2732 thence in a general northerly direction along the eastern boundaries of erven 2732, 2731, 2730 along Dahlia Street in a eastern direction to the south-eastern boundary of erf 2361 and thence in a northern direction along the eastern boundary of Wildepruim Street to the North-eastern boundary of erf 3219, thence in a south-westerly direction along the northern boundary of Aalwyn Street (Fourie Avenue) to the north-eastern boundary of

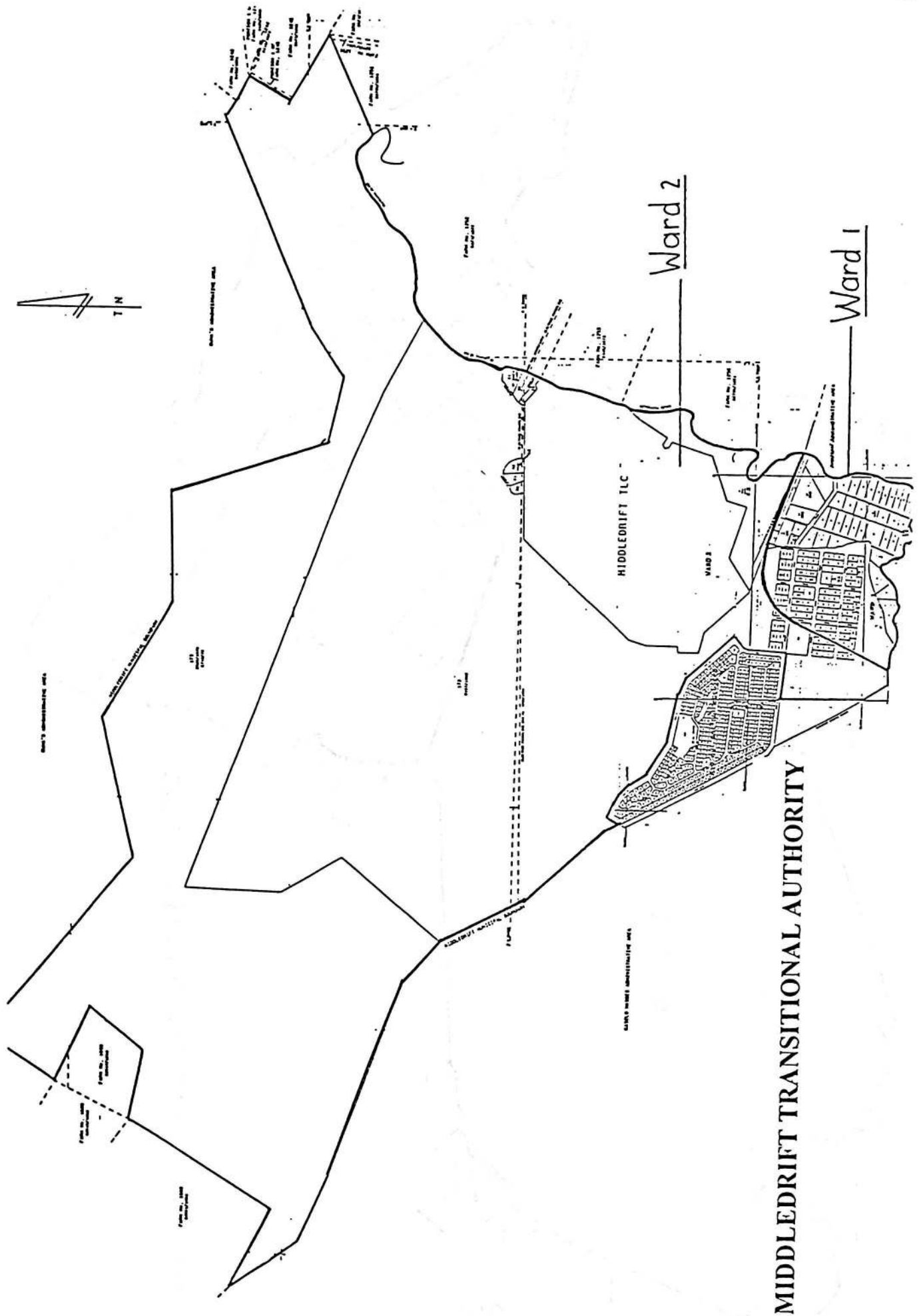
erf 2815, thence in a general westerly direction along the northern boundaries of erven 2815 up to 2820, 2823 up to 2830, including the brick fields, thence in a southern direction to the south-western boundaries of erf 2186, thence in a eastern direction along the southern boundaries of erven 2186 up to 2218, 2252, 2255, 2272, 2275, 2302, 2305 to the point of commencement, erf 2335.

YEWILLON

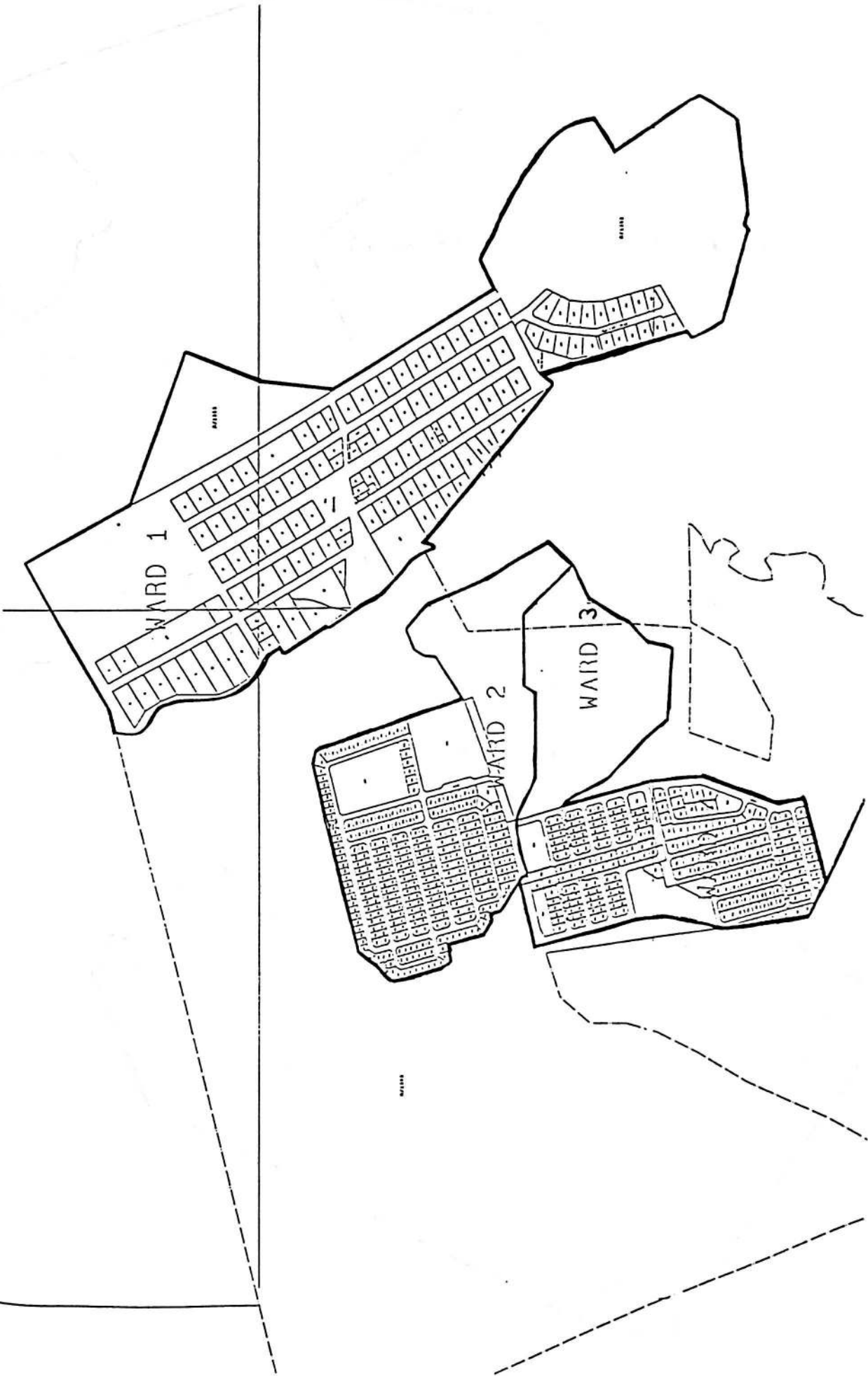


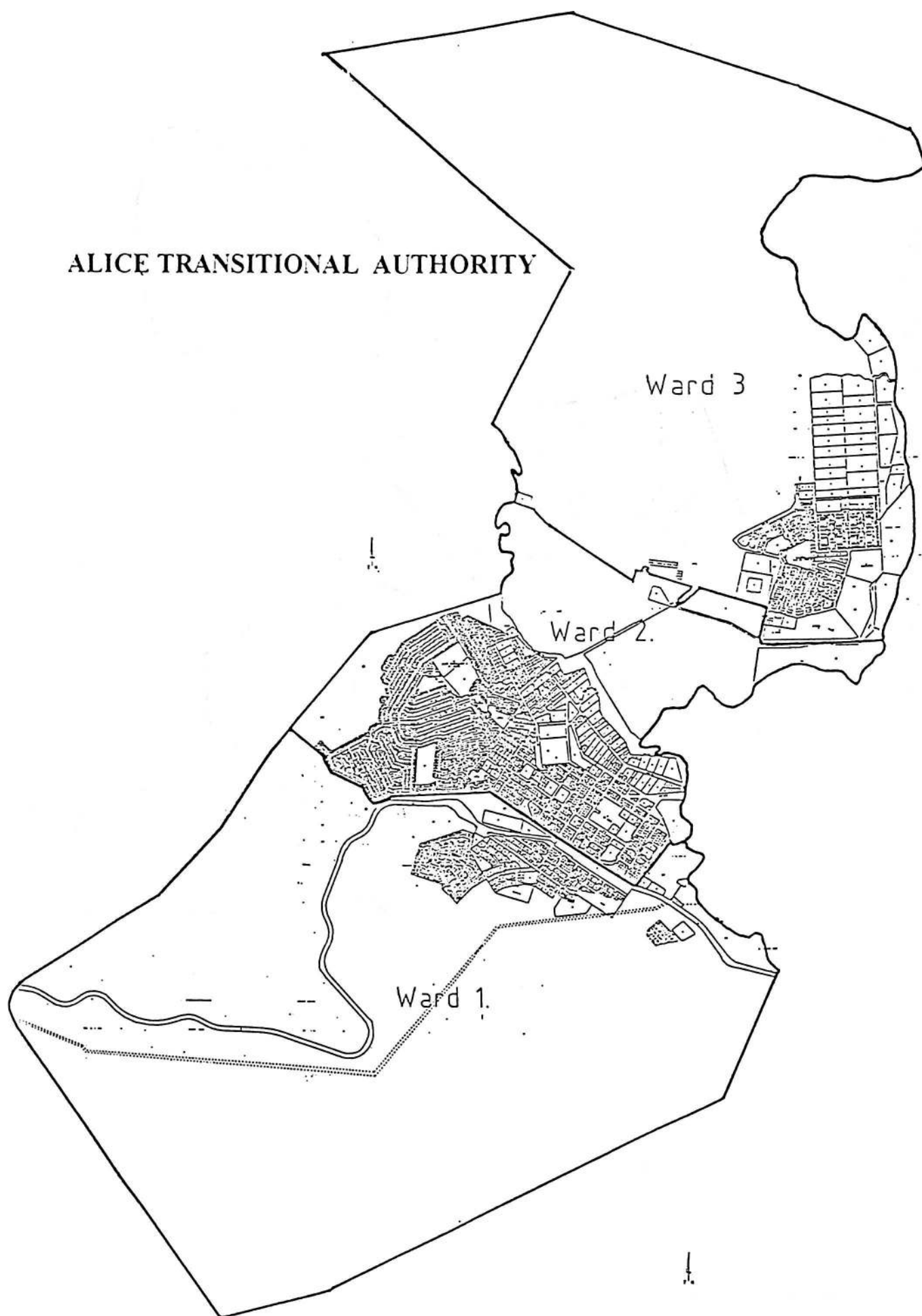


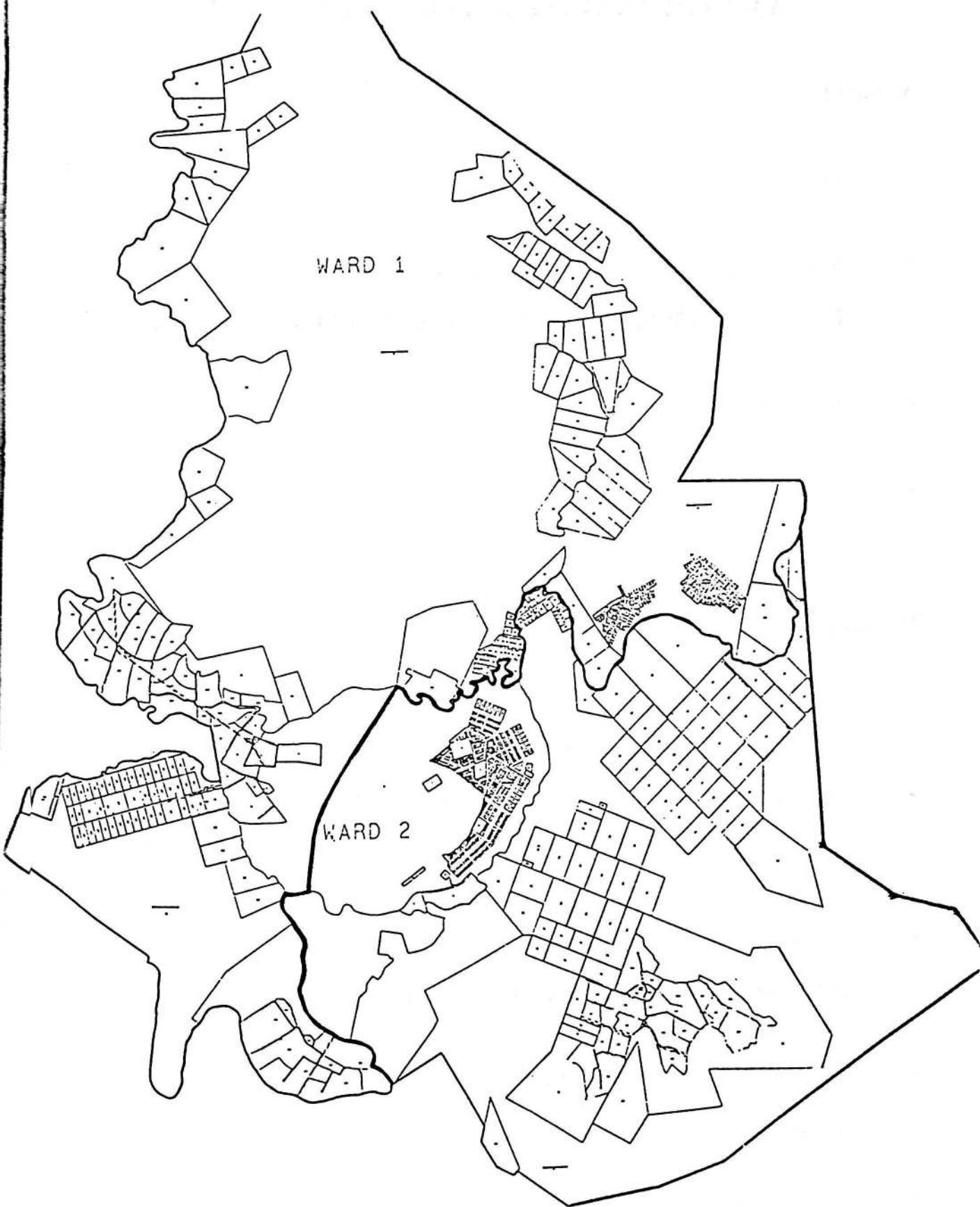




SEYMOUR TRANSITIONAL AUTHORITY







KEISKAMMAHOEK TRANSITIONAL AUTHORITY

AMATOLA COASTAL LOCAL COUNCIL

WARD 1:

AREAS OF:

- Kidds Beach as described in the Schedule of Proclamation No 218 of 1962, Proclamation No 250 of 1961 and Proclamation 371 of 1974 (Cape) (as amended)
- Winterstrand as described in Proclamation No 83 of 1987 (Cape); and
- Kaysers Beach as defined in Administrator's Proclamation No 84 of 1991 (Cape).

WARD 2

AREAS OF:

- Haga Haga as described in Schedule 1 of Proclamation No. 186 of 1946 and Proclamation No. 296 of 1969 (Cape) (as amended);
- Cintsa East as described in Proclamation No. 34 of 1979 and in the Schedule of Proclamation No 42 of 1986 (Cape) (as amended);
- Kwelegha Mouth as described in the Schedule of Proclamation No 181 of 1954 (Cape);
- Sunrise on Sea as described in Proclamation No. 269 of 1975 (Cape);

STERKSTROOM TRANSITIONAL LOCAL COUNCIL**DELIMITATION OF WARDS****WARD 1**

Commencing at the most western beacon of the farm Kraal Doorns No 10 thence in a north easterly direction to the north western beacon of Erf 6 Sterkstroom thence in an easterly direction to the northern corner of Erf 6 thence in a southern direction to the beacon of Erf 6 at the corner of Pretorius Street thence in a direction eastwards along the southern boundary of Pretorius Street to the north eastern corner of Erf 514 at the intersection of Back Street thence in a northern direction along the western boundary of Back Street to the north eastern corner of Erf 508 thence in an easterly direction on the southern boundary of Hopley Street to where it meets the middle of the Hex River thence downstream in the middle of the Hex River generally in a southern direction to where it meets the Commonage boundary of Erf 2 Sterkstroom thence in a westwards direction to the point of commencement.

WARD 2

Commencing at the most western beacon of the farm Kraal Doorns No 10 thence along the boundary in a north easterly direction to where it meets the boundary with the farm Klip Kraal No 9 thence in a south eastern direction to where it meets the middle of the Hex River thence upstream in the middle of the Hex River generally northwards thence eastwards to where it meets the boundary of the farm Hex River No 7 thence in a southern direction to the terminal beacon thence in a southern direction to the north eastern beacon of Erf 721 thence along the boundary of Erf 721 in a western direction across the gravel road and further produced to meet the middle of the Hex River thence along the downstream of the middle of the Hex River generally in a southern direction to where this boundary meets the extension of the southern boundary of Hopley Street thence in a western direction along the southern boundary of Hopley Street to the north western corner of Erf 508 thence in a southerly direction along the western boundary of Back Street to the south eastern corner of Erf 514 thence in a western direction on the southern boundary of Pretorius Street to the intersection at the corner of Erf 6 thence in a northern direction to the north east corner of Erf 6 thence along the boundary of Erf 6 in a south western direction thence to the point of commencement.

WARD 3

Commencing at the middle of Hex River on the northern boundary line produced of Erf 721 in an easterly direction along the boundary line of Erf 721 to where it meets the western side of the gravel road entering the township thence in a southern direction to the north eastern corner of Erf 1524 thence along the northern boundary of Erf 1524 in a western direction to the north western corner of said erf thence along the eastern boundary of the road in a southern direction to the south western corner of Erf 1528 thence across the road to the north western corner of Erf 1707 thence generally in a southern direction along the western boundaries of erven 1707 to 1731 so as to exclude these erven from this ward thence across the street to the north west corner of Erf 1988 along the western boundaries of erven 1988, 1989, 2003, 2004, 2009 to 2017 so as to exclude these erven from this ward to the south western corner of Erf 2017 thence in an easterly direction to the north western corner of Erf 2024 thence along the boundaries common to erven 2024 to 2029 in a southerly direction to the corner of Erf 2029 thence in a westerly direction along the boundaries 2054 to 2046 to the south western corner of Erf 2046 thence to where this boundary produced meets with the middle of the Hex River thence generally northwards upstream of the middle of the Hex River to the point of commencement.

WARD 4

Commencing at the most eastern beacon of Erf 2 Sterkstroom thence in a south western direction to where it meets the middle of the Hex River thence upstream along the boundary of the middle of the Hex River generally in a northerly direction to where the boundary line of erven 2054 to 2046 produced meets the middle of the Hex River thence in an easterly direction to the south western corner of Erf 2046 (thence along the southern boundary of erven 2046 to 2054 in an easterly direction to the south eastern corner of Erf 2029 thence along the eastern boundaries of erven 2029 to 2024 in a northern direction to the north east at corner of Erf 2024 thence in a western direction to the south western corner of Erf 2017 thence along the western boundary of erven 2017 to 2009, 2004, 2003, 1989 and 1988 in a northerly direction so as to include these erven in the ward thence across the road to the south western corner of Erf 1731 thence along the western boundaries of erven 1731 to 1707 generally in a northern direction so as to include these erven in the ward to the south western corner of Erf 1787 thence across the road to the south western corner of Erf 1528 thence along the western boundaries of erven 1528 to 1524 in a northerly direction to the north west beacon the Erf 1524 thence along the boundary of Erf 1524 in an easterly direction to the north east corner of Erf 1524 where it meets the gravel road thence along the western side of the gravel road entering the township to where it intersects the northern boundary of Erf 721 thence along the northern boundary of Erf 721 in an easterly direction to the north eastern corner of Erf 721 thence northwards to the terminal beacon of the boundary between Erf 2 Sterkstroom and the farm Hex River No 7 thence in a south eastern direction to the point of commencement.

MOLTENO TRANSITIONAL LOCAL COUNCIL**DELIMITATION OF WARDS****WARD 1**

Commencing at the intersection of the disused railway line crossing to Jamestown over the middle of the Stormberg River thence along the middle of the Stormberg river generally in a southern direction to where it meets with a line produced from the north eastern boundary of Denysen Street thence in a south western direction to where it meets the northern corner of Erf 11 thence along the boundary of Erf 11 in a south westerly direction to where it meets with the boundary of the Molteno station and railway line being Erf 6 thence along the railway line in a north westerly direction thence following the tracks of the disused railway line to Jamestown in a northerly direction thence to the southern corner of Erf 574 in a northerly direction thence along the boundary of Erf 574 in a northerly direction to the north east corner of the said erf thence in a south easterly direction to where the north western boundary produced of Erf 574 meets the disused railway track thence in a north eastern direction to the point of commencement.

WARD 2

Commencing at the intersection of the disused line crossing to Jamestown over the middle of the Stormberg River thence along the disused railway track in a south westerly direction thence to where the north western boundary line of Erf 574 produced meets the disused tracks thence to the north east corner of Erf 574 in a north western direction thence along the boundary of Erf 574 in a southern direction to the southern corner of Erf 574 thence in a southern direction following the disused railway track from Jamestown to where it meets the main railway line from Molteno station thence following the railway line to Stormberg in a north western direction to where a point is dropped perpendicular from the north western corner of erf 1141 thence to the north west beacon of Erf 1141 in a north eastern direction thence along the boundary line of Erf 1141 in an eastern direction across the 10 metre road to the common boundary between erven 1104 and 1145 and to the north eastern beacon of Erf 1145 thence along the eastern boundaries of erven 1145 to 1159 in a south eastern direction to the south eastern corner of erf 1159 thence to the north western boundary of the school on Erf 111 in an easterly direction thence along the south western boundary of Lonwabo Street in a north eastern direction to the north eastern corner of Erf 537 thence further produced to meet the middle of the Stormberg River in a north eastern directions thence generally in a south eastern direction along the middle of the Stormberg River to the point of commencement.

MOLTENO TRANSITIONAL LOCAL COUNCIL**WARD 3**

Commencing at the north east beacon of Erf 110 Molteno on the common boundary with adjoining farm Onverwagt No 63 and Erf 6 Molteno thence on the boundary of the remainder of Erf 6 in a north eastern direction to where it meets the middle of the Stormberg River thence upstream along the middle of the Stormberg River generally in a south eastern direction to where it meets the line produced from the south eastern boundary of Erf 537 thence in a south western direction to the north east corner of Erf 537 thence on the south western boundary of Lonwabo Street in a south western direction thence to the north western boundary of the school at Erf 111 thence across the street to the south eastern corner of Erf 1159 thence along the north eastern boundary of erven 1159 to 1145 in a north western direction to the north eastern corner of Erf 1145 thence along the boundary common to erven 1104 and 1145 across the street to the north western boundary of Erf 1141 in a westerly direction thence to where it meets a line drawn perpendicular to the north east boundary of the railway line of Erf 10 Molteno thence along the north east boundary of the railway line of Erf 10 in a north western direction to the point of commencement.

WARD 4

Commencing at the most north western corner of Erf 6 Molteno where it adjoins the properties Portion 14 of the farm Onverwagt No 63 and Portion 3 of the Farm Spreeuwkloof No 59 thence along the boundary in a north eastern direction over the tar road to Steynsburg over the railway line to the most north eastern beacon of Erf 10 thence along the north eastern boundary of the railway line of Erf 10 generally in a south eastern direction to where it meets the north east boundary of Denyssen Street produced thence along the north west boundary of Denyssen Street in a south west direction where it meets to where it meets the south eastern corner of Erf 188 thence along the north west boundary of Brownlee Street to the north east corner of Erf 187 in a north west direction thence along the south west boundary of North Street in a south west direction to where it meets the north western beacon of Erf 318 thence from the midblock boundary common to erven 318 and 327 between Smith Street and Piet Retief Street in a straight line in a south eastern direction to where this meets the common boundary of erven 256 and 257 at the south western corner of Erf 256 at Dwyer Street thence along the north west boundary of Dwyer Street to where it meets the south western edge of the tar road to Queenstown in a north eastern direction thence along the south western edge of the tar road to Queenstown generally in a south eastern direction to where it meets the middle of the Stormberg river thence upstream along the middle of the Stormberg River and Molteno dam generally in a southerly direction to where it meets the most southern beacon of Erf 6 thence along the boundary of Erf 6 Molteno adjoining the farm Spreeuwkloof No 59 in a north western direction to the point of commencement.

MOLTENO TRANSITIONAL LOCAL COUNCIL**WARD 5**

Commencing at the most north beacon of Erf 318 and 327 thence along the south west boundary of North Street in a north eastern direction to the corner of Erf 187 at the intersection of Brownlee Street thence along the south western boundary of Brownlee Street in a south eastern direction to the south east corner of Erf 188 thence on the north west boundary of Denyssen Street in a north eastern direction to where this produced meets the middle of the Stormberg River thence upstream along the Stormberg river to where it meets the south western boundary of Brouhger Street produced in a north easterly direction thence in a south western direction to the north west corner of Erf 35 thence along the boundary of the Molteno railway station of Erf 337 generally in a south eastern direction to where it meets the south western corner of Erf 409 thence along the north western boundary of Dwyer Street in a south western direction to the south west corner of Erf 256 thence along the straight line boundary of midblock erven between Smith and Piet Retief Street to the point of commencement.

WARD 6

Commencing at the north west corner of Erf 35 along the boundary in a north east direction to the corner of Erf 26 thence in a line further produced to meet the middle of the Stormberg river in a north eastern direction thence upstream in the middle of the Stormberg River generally in a south eastern direction to where it meets the western edge of the tar road to Queenstown thence following the south western edge of the road in a north western direction to where it meets the south east corner of Erf 246 at the corner of Brownlee and Dwyer Street then along the north west boundary of Dwyer Street in a north east direction across the railway line to where it meets the south west corner of Erf 409 thence along the boundary of the Molteno railway station generally in a north western direction to where it meets the point of commencement.

STEYNSBURG TRANSITIONAL LOCAL COUNCIL**UDELIMITATION OF WARDS****WARD 1**

Commencing at the north western beacon of Erf 1332 Steynsburg in common with the south western beacon of Portion 20 of the farm De Poort No. 73 thence in a easterly direction along the boundary to the most north eastern beacon of the Remainder of Portion 4 of the farm De Poort No. 73 thence in a direction south eastwards along the common boundary between the said Portion and Portion 3 to the most south western beacon of Portion 3 of the farm De Poort No. 73 thence south westwards to the most south eastern beacon of Erf 601 Khayamnandi (Beacon E on SG Diagram 6200/81 of this said Erf) thence south westwards along the common boundary between the said Erf and

Erf 1333 Steynsburg to where it intersects the middle of the river thence downstream in the middle of the river to where it intersects the common boundary between Portion 4 of the farm De Poort No. 73 and Portion 3 (Retreat) of the farm Klipheuvelds No. 76 thence in a north westerly direction to the point of commencement.

WARD 2

Commencing at the most southern beacon of Portion 3 of the farm De Poort No. 73 thence in a southerly direction on the common boundary between Erf 2 and Portion 4 of the said farm to where it meets the northern boundary of the railway line on Erf 3 thence generally westwards and northwards along the northern boundary of Erf 3 to where it meets the line produced from the western boundary of Erf 35 thence in a direction northwards to the south western beacon of Erf 35 thence eastwards along the boundary of Erf 35 to the intersection of Erf 35 with Dyantyl Street thence in a direction northwards along the western boundary of Dyantyl Street to where it meets the north eastern corner of Erf 1091 Steynsburg thence westwards along the boundary of Portion 4 of the farm De Poort No. 74 to where it meets the north west beacon of Erf 1011 on the boundary common to Portion 3 (Retreat) of the farm Klipheuvelds No. 76 thence northwards along the common boundary with the said Portion 3 and Portion 4 to where the middle of the river intersects the boundary thence generally eastwards and upstream in the middle of the river to where it intersects the common boundary line between Erf 601 Khayamnandi and Erf 1333 Steynsburg (that is boundary line E F on SG Diagram No. 6200/81) thence in a north easterly direction to beacon E on the said Diagram the to the point of commencement.

WARD 3

Commencing at the north western beacon of Erf 1011 on the boundary between Portion 3 (Retreat) of the farm Klipheuvelds No. 76 and Portion 4 of the farm De Poort No. 73 along the boundary of the said Portion 4 in an easterly direction to the north eastern corner of Erf 1091 at the intersection of Dyantyl Street thence in a southwards direction along the south eastern boundary of Dyantyl Street to the intersect at its south eastern corner of Erf 35 thence in a direction westwards along the boundary of Erf 35 thence southwards to where the western boundary of Erf 35 produced meets the north western boundary of the railway line on Erf 3 thence generally in a direction south east and eastwards along the northern boundary of the railway line on Erf 3 to the north eastern beacon of Erf 388 thence in a direction southwards along the western boundary of Vorster Street to the corner of Erf 354 at the intersection of Vorster and Eendrag Streets then in a direction westwards along the northern boundary of Eendrag Street to the south western corner of Erf 285 thence southwards to the south western corner of Erf 324 thence south west to the south eastern corner of Erf 989 thence south eastwards along the boundary of Erf 990 so as to include it within this ward thence to the north west beacon of Erf 990 thence in a direction south westwards to the south west corner of Erf 989 thence in a direction north west to the point of commencement.

WARD 4

Commencing at the north western beacon of Erf 3 common with the most southerly beacon of Portion 3 of the farm De Poort No. 73 thence along the boundaries of Erf 2 initially in a north east direction thence in a south east direction adjoining Portion 19 of the farm De Poort No. 73 thence in a south westerly direction adjoining Portion 12 of the said farm thence to where this boundary meets the south eastern beacon of Erf 989 thence in a direction northwards to the south western corner of Erf 324 thence northwards to the south west corner of Erf 285 thence in a direction eastwards along the northern boundary of Eendrag Street to the intersection of Vorster Street at the south eastern corner of Erf 354 thence in a northern direction along the western boundary of Vorster Street to the north west corner of Erf 386 thence along the northern boundary of Erf 3 in a direction generally eastwards to where it meets with the boundary of Erf 2 and Portion 4 of the farm De Poort No. 73 thence to the point of commencement.

DORDRECHT TRANSITIONAL LOCAL COUNCIL**Description of the Boundaries of the 4 wards of the Dordrecht Transitional Local Council.****WARD 1**

Commencing at the most northern corner of Erf 1 Dordrecht thence along the boundary of Erf 1 in a south eastern direction to where it meets with the most southern beacon of Portion 2 of the Farm Kikvorsch Fontein No. 115 thence along the boundary in a south south west direction where it meets the north eastern corner of the Remainder of the Farm Driefontein No. 168 thence along the boundary of Erf 1 over the tar road from Dordrecht to Queenstown thence northwards along the western edge of the tar road until it meets the south eastern boundary of the Hospital on Erf 875 Dordrecht thence westwards along the boundary of Erf 875 so as to include this erf within the boundaries and thence from the north western corner of Erf 875 to the south western corner of Erf 1279 thence in a north westerly and then north easterly direction of the boundary of Erf 1279 to the most northern beacon of the said Erf to the western beacon of Erf 1299 thence generally eastwards of the south eastern boundary of the street to the most northern beacon of Erf 1346 thence to the south western beacon of Erf 1499 thence along the eastern boundary of the street generally in a north westerly direction to the most northerly beacon of Erf 1513 thence to the south western beacon of Erf 3 thence in a northerly direction to the north western beacon of Erf 3 thence in an easterly direction to the north eastern beacon of the said Erf thence in a northern direction over the railway line and over the tar road from Dordrecht to Molteno in a northerly direction to the point of commencement.

WARD 2

Commencing at the most northern corner of Erf 1 Dordrecht in a southerly direction over the tar road to Molteno over the railway line to the north eastern beacon of Erf 3 thence in a north western direction along the south western boundary of Erf 657 being the railway line to Sterkstroom to a point of intersection with the north eastern boundary of Erf 1515 produced thence in a south western direction to the most easterly beacon of Erf 1046 thence in a south westerly direction along the boundary of Erf 1046 across the street to the most northern beacon of Erf 1576 then generally along the south western boundary of Erf 927 to where it meets with the north eastern beacon of Erf 1064 thence in a south westerly direction along the common boundary between erven 1064 and 1065 thence in a southerly direction across the street to the north eastern beacon of Erf 1227 thence in a westerly direction along the boundary of Erf 1227 and further produced to intersect the common boundary of Erf 1 and the Remainder of Coffee Fontein No. 138 thence in a north westerly direction along the boundary of Erf 1 to where it meets the most southern corner of Portion 13 of the Farm Leeuwe Fontein No. 113 thence in a north eastern direction to the point of commencement.

DORDRECHT TRASITIONAL LOCAL COUNCIL**WARD 3**

Commencing from the north western beacon of Erf 1065 thence in a north eastern direction along the common boundary of Erf 1064 and 1065 thence generally in a north easterly direction along the southern western boundary of Erf 927 until the most northern beacon of Erf 1576 across the street to the north westerly beacon of Erf 1520 thence in a north easterly direction along the boundary of Erf 1046 to the most easterly beacon of the said Erf and further produced to meet the south eastern boundary of Erf 657 being the railway line to Sterkstroom thence in a south eastern direction along the railway line to the north eastern beacon of Erf 3 thence in a westerly and then in a southerly direction to the south western beacon of Erf 3 thence in a south western direction to the most northern beacon of Erf 1513 thence generally southwestwards along the south eastern boundary of the road until the south westerly beacon of Erf 1508 thence in a southerly direction across the road to the south eastern corner of Erf 1715 thence generally in a westerly direction along the northern boundary of street to the intersection of the street at the corner of Erf 1138 thence generally in a north westerly direction on the north eastern side of the street to the point of commencement.

WARD 4

Commencing from the north western beacon of Erf 1227 in a easterly direction to the north eastern beacon of Erf 1227 across the street in a northerly direction to the north western beacon of Erf 1065 thence generally in a direction south eastwards on the north eastern side of the street to the intersection of the street at the corner of Erf 1138 thence generally in an easterly direction along the northern boundary of the street to the intersection of the street at the south east corner of Erf 1715 thence across the street to the south western beacon of Erf 1508 thence in a south easterly direction on the eastern boundary of the street to the south western beacon of Erf 1499 thence south westwards across the street to the northern beacon of Erf 1346 thence generally in a south westerly direction on the south eastern boundary of the street to the western beacon of Erf 1299 across the street to the most northern beacon of Erf 1279 in a south western direction along the boundary of this erf thence in a south eastern direction along the boundary of said Erf thence in a south easterly direction to the north western beacon of the Hospital on Erf 875 thence southwards, south eastwards, eastwards along the boundaries of said erf to where it meets the western edge of the tar road to Queenstown thence in a southerly direction to the intersection of the tar road with southern boundary of Erf 1 thence in a western direction to where it meets the north western beacon of the remainder of the Farm Driefontein No. 168 thence in a north western direction along the common boundary between Erf 1 and the remainder of Coffee Fontein No. 138 to the point of intersection on this boundary with that of the northern boundary of Erf 1227 produced thence in a western direction to the point of commencement.

MIDDELBURG**WARD 1**

Beginning at Main Road 10/5 (Noupoort/Cradock) westwards along the northern Municipal boundary to erf 1078, then southwards to Divisional Road 610 (Richmond/Middelburg), along Richmond Road eastwards to Hill Street in a southern direction to the Klein Brak River. Along the river eastwards (including small holdings erven 2, 3 and 1790) to Main Road 10/5 (Noupoort/Cradock) northwards to the starting point.

WARD 2

Beginning at north-eastern boundary of township along Travill Road, River Road, Duikweg, Cradock Road southwards to Mitchell Road, westwards to Gernsbok Road, eastwards along Steenbok Road to Blesbok Road, in a southern direction to Springbok Road, in an eastern direction to Koedoe Road, along Koedoe Road to Ribbok Road, southwards to River Road. West of River Road northwards to Roberts Road, north of Roberts Road eastwards to Stevens Drive, west of Stevens Drive northwards to Grootfontein Road, along Grootfontein Road eastwards to north-eastern boundary along boundary north-westwards to the starting point.

WARD 3

Beginning at north-eastern boundary of township from erf 2826 along Grootfontein Road south-eastwards to Stevens Drive, westwards along Roberts Road to River Road, southwards to Harmse Road. Along Harmse Road eastwards to north-eastern boundary. From erf 2841 north-westwards to the starting point.

WARD 4

Beginning at the Meintjies Street crossing of the Klein Brak River southwards along the prolongation of Meintjies Street (Main Road No 2) to the railway crossing. Along the railway line in a northern direction to the Klein Brak River, westwards to the starting point at Meintjies Street.

BUTTERWORTH MUNICIPALITY

WARD 1:

Beginning at the confluence of the N2 national Road and the hospital to the west of Butterworth, the ward boundary follows the western boundary of the Hospital in a northerly direction, then meets Robinson street which links up with Fitzpatric street running in a northerly direction, thence at the water tower the boundary moves in a north eastern direction, thence into a south easterly direction to the Golf Course. The boundary then follows the western bank of the Gcuwa River, in southerly direction, thence the Gcuwa River intersects Umtata street at the Gcuwa Bridge, thence follows the N2 in a northerly direction, thence in a south easterly direction with the development on Reservoir Hill to the south west of the boundary, which intersects the railway. The boundary then follows the railway line in a easterly direction, thence in a southerly direction until meeting the Gcuwa River, thence along the Gcuwa River in a south western direction, thence a westerly direction until meeting the cemetery. The boundary then moves from the cemetery in a north westerly direction to the southern tip of the hospital which was the start.

BUTTERWORTH MUNICIPALITY**WARD 2:**

Beginning at the point where Kentani Road meets Nkonjani road in the most western point of ward 2, the boundary follows Nkonjani road in a northerly direction, thence in a north westerly direction. Nkonjani road which is the northern boundary of ward 2 runs parallel to the railway line and is 20m south thereof. The boundary then moves in a southerly direction in the direction of Msobomvu flats on the western boundary of ward 2, thence intersecting Vuyani Ave and Kentani road in the south westerly corner of ward 2, thence following the ravine in a southerly direction to meet the Gcuwa river, thence the boundary follows the Gcuwa river in a westerly direction, thence a south westerly direction, thence in a north westerly direction forming the southern boundary. The boundary then moves in a northerly direction where the Gcuwa river is at the closest point to Kentani Road, which takes you back to the point where Kentani Road and Nkonjani Road meet, which is the start.

BUTTERWORTH MUNICIPALITY

WARD 3:

Beginning at the intersection of Kentani Road and Vuyani Ave in the south western corner of ward 3, the boundary moves in a northerly direction running on the eastern side of Msobomvu flats, until intersecting Mgwashu Ave, thence moving in a north western direction, thence intersecting the railway line the boundary runs along the railway line in a north easterly direction, thence splitting from the railway line at Vuli Valley, runs in a southerly direction to intersect the main through road, thence in a south westerly direction along the main through road, until the point where the church is on the south of the main through road, thence in a south easterly direction on the western boundary of the church. The boundary runs down to the ravine in the south eastern corner of ward 3, thence up the valley in a southerly direction until the boundary intersects a contour Sabonga Quarry cut into the hill. The area known as Zizamele is situated to the west of the valley and to the north of the Contour Quarry. This quarry runs in a south westerly direction where it intersect Kentani road, this quarry forms the most southern boundary of Ward 3, thence the boundary runs along Kentani Road in a westerly direction until Vuyani Ave which was the starting point of Ward 3.

MAIN THROUGH ROAD:

Is the road beginning above the sewerage purification works. It begins at a T-junction on Kentani Road and runs through to link up with road No 5 in the Industrial Area.

BUTTERWORTH MUNICIPALITY

WARD 4:

Beginning at the point where the church is situated on the main through road which is the most westerly point of ward 4. The boundary follows the main through road in a northerly direction starting at the church which is on the south side of the main through road. The boundary then moves in a westerly direction at the point where the main through road moves in a easterly direction, the main through road separates Cuba extension on the south and Vuli Valley Ext on the north, thence the western boundary intersects the railway line, thence following the railway line in a north easterly direction forms the northern boundary of ward 4, thence intersecting road No 6, the boundary runs south easterly along road No 6, thence intersecting with road No 5, the boundary then moves in a easterly direction along road No 5 until the point where road No 5 changes direction to the north. At this point the boundary of ward 4 moves in a southerly direction towards Cuba Flats, thence on the southern side of Cuba flats the boundary follows the parameters of the residential area in a westerly direction, thence in a south westerly direction, thence in a north westerly direction to the point where the church and the main through road meet which is the start of ward 4.

BUTTERWORTH MUNICIPALITY

WARD 5:

Beginning at the point where road No 6 and the railway meet in the west of ward 5, the boundary follows road No 6 in a north westerly direction, thence in a northerly direction until road No 6 intersects with Access Road, this forms the western boundary of ward 5. The eastern boundary of ward 5 follows Access Road in a south easterly direction until intersecting the railway line along the parameter of the Industrial area, thence moves in a westerly direction until the boundary intersects road No 5 which continues in a westerly direction, thence road No 6 intersects road No 5, at this point the boundary follows road No 6 in a north westerly direction until it meets the railway line which is where ward 5 starts.

HOGSBACK LOCAL COUNCIL

WARD 1:

Beginning at the south eastern corner of erf 18/3; thence in a western direction to the south eastern corner of erf 22; thence along the middle of Waterfall Drive to the point where it crosses the western proclaimed outer boundary; thence along the proclaimed boundary in a generally western, northern, eastern and southern direction to the point of commencement.

WARD 2:

Beginning at the south eastern corner of erf 18/3; thence in a western direction to the south eastern corner of erf 22; thence along the middle of Waterfall Drive to the point where it crosses the western proclaimed outer boundary; thence along the proclaimed boundary in a generally south-western, eastern and northern direction to the point of commencement.

PROCLAMATION

No. 22, 1995

PROVINCE OF THE EASTERN CAPE

DEPARTMENT OF HOUSING AND LOCAL GOVERNMENT

LOCAL GOVERNMENT TRANSITION ACT, 1993 (ACT 209 OF 1993)

DETERMINATION OF OUTER BOUNDARIES

By virtue of the powers vested in me by section 10 (1) read with section 8 (2) of the Local Government Transition Act, 1993 (Act 209 of 1993) as amended and with the concurrence of the Provincial Committee for Local Government for the Eastern Cape Province as required in terms of section 4 (1) of the aforesaid Act, I hereby make the Enactment contained in the Schedule hereunder.

This Proclamations comes into operation on 18 July 1995.

Signed by me at Port Elizabeth this Eighteenth day of July 1995.

M. MAMASE,

Minister of Local Government and Housing and Competent Authority.

SCHEDULE

THE BOUNDARY OF EACH UNDERMENTIONED LOCAL COUNCIL SHALL BE THE AREA OF JURISDICTION ON THE CORRESPONDING MAP SHOWN HEREUNDER IN ANNEXURE 1

Oyster Bay

Seaview

Seafield

Boknes/Cannon Rocks

Blue Horizon Bay

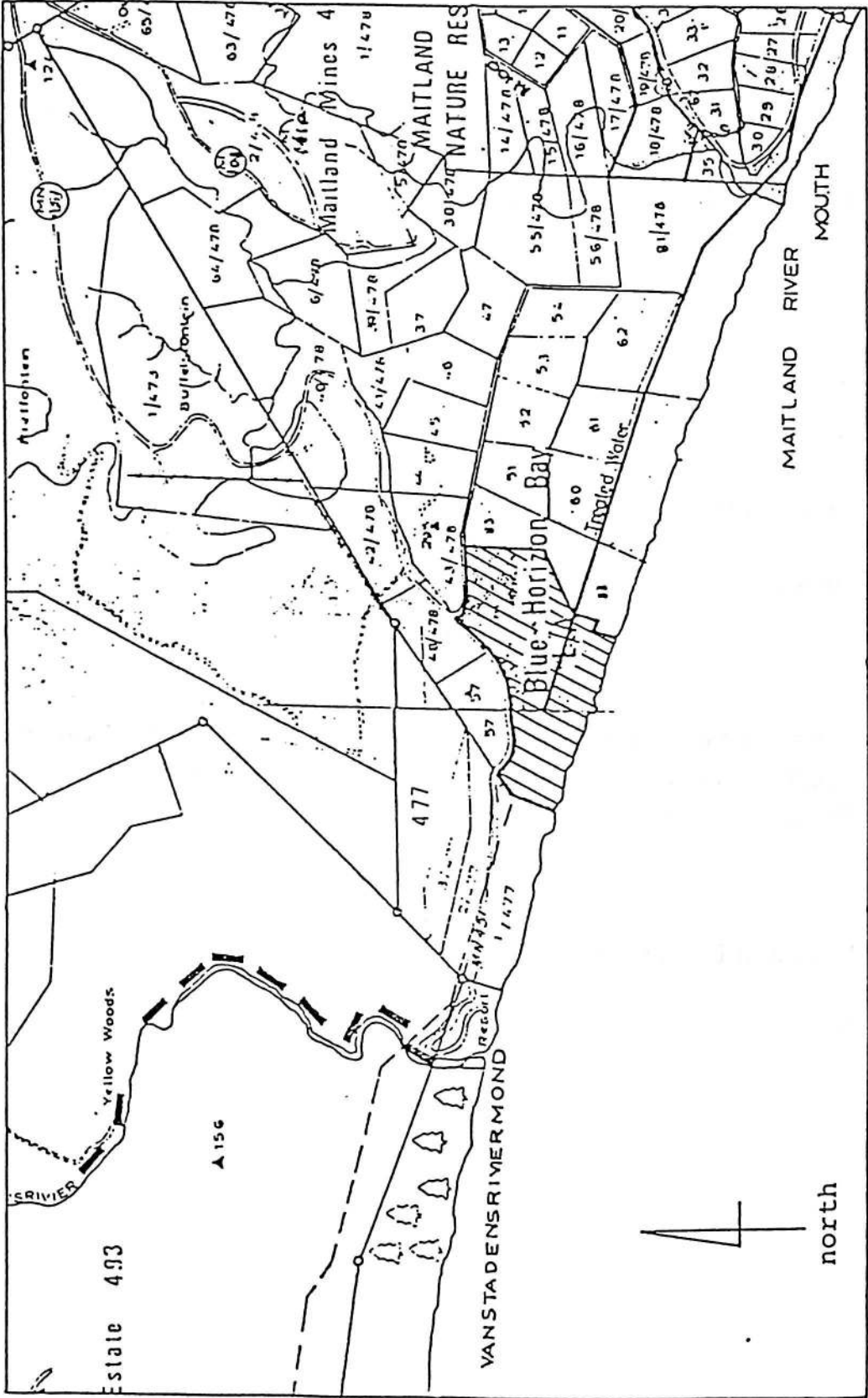
THE BOUNDARY OF EACH UNDERMENTIONED LOCAL COUNCIL SHALL BE THE AREA OF JURISDICTION ON THE CORRESPONDING DESCRIPTIONS AS PER ANNEXURE 2

Amatola Coastal Local Council

Hogsback

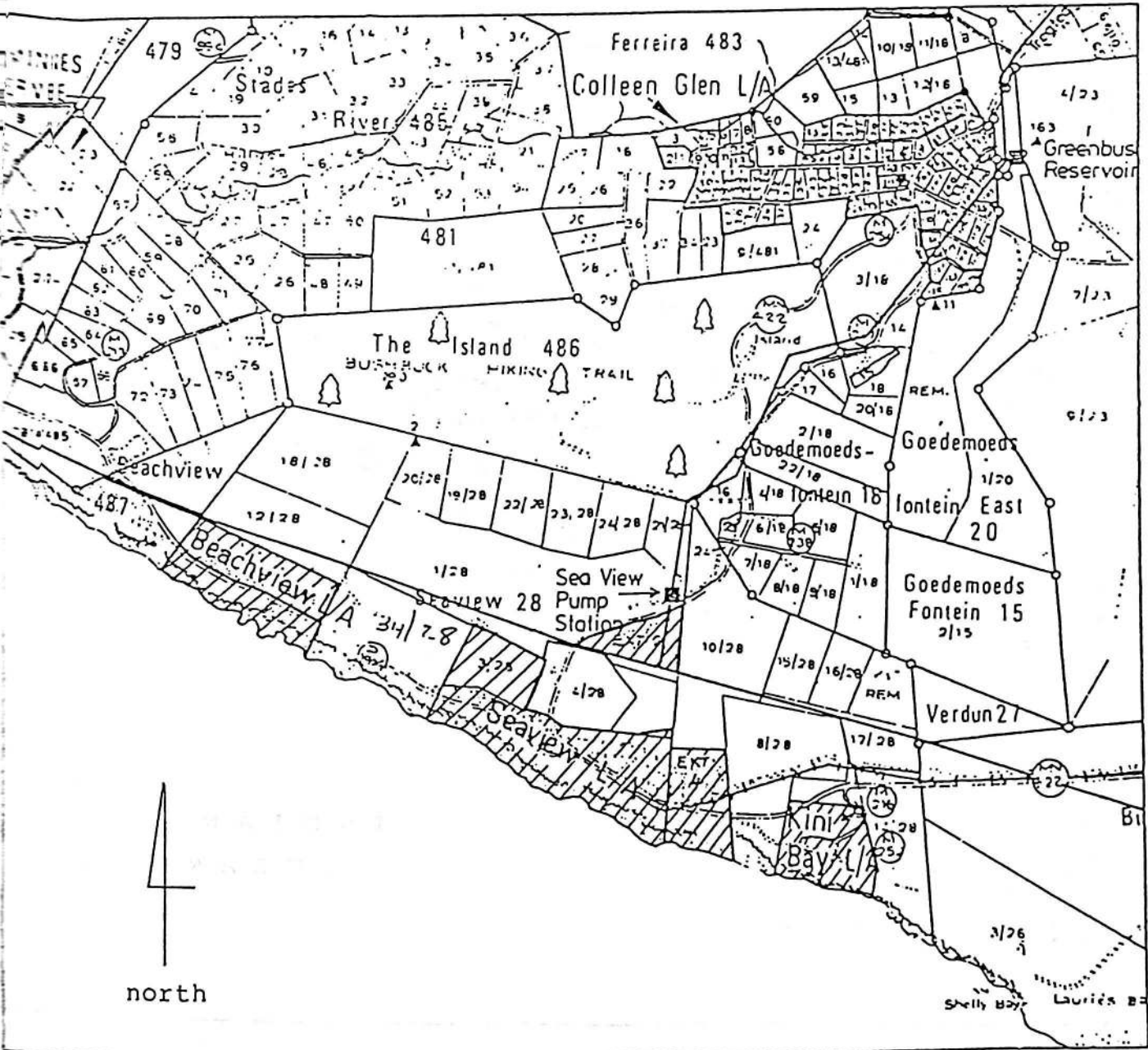
ANNEXURE 1

BLUE HORIZON BAY LOCAL COUNCIL



SCALE 1 : 50 000

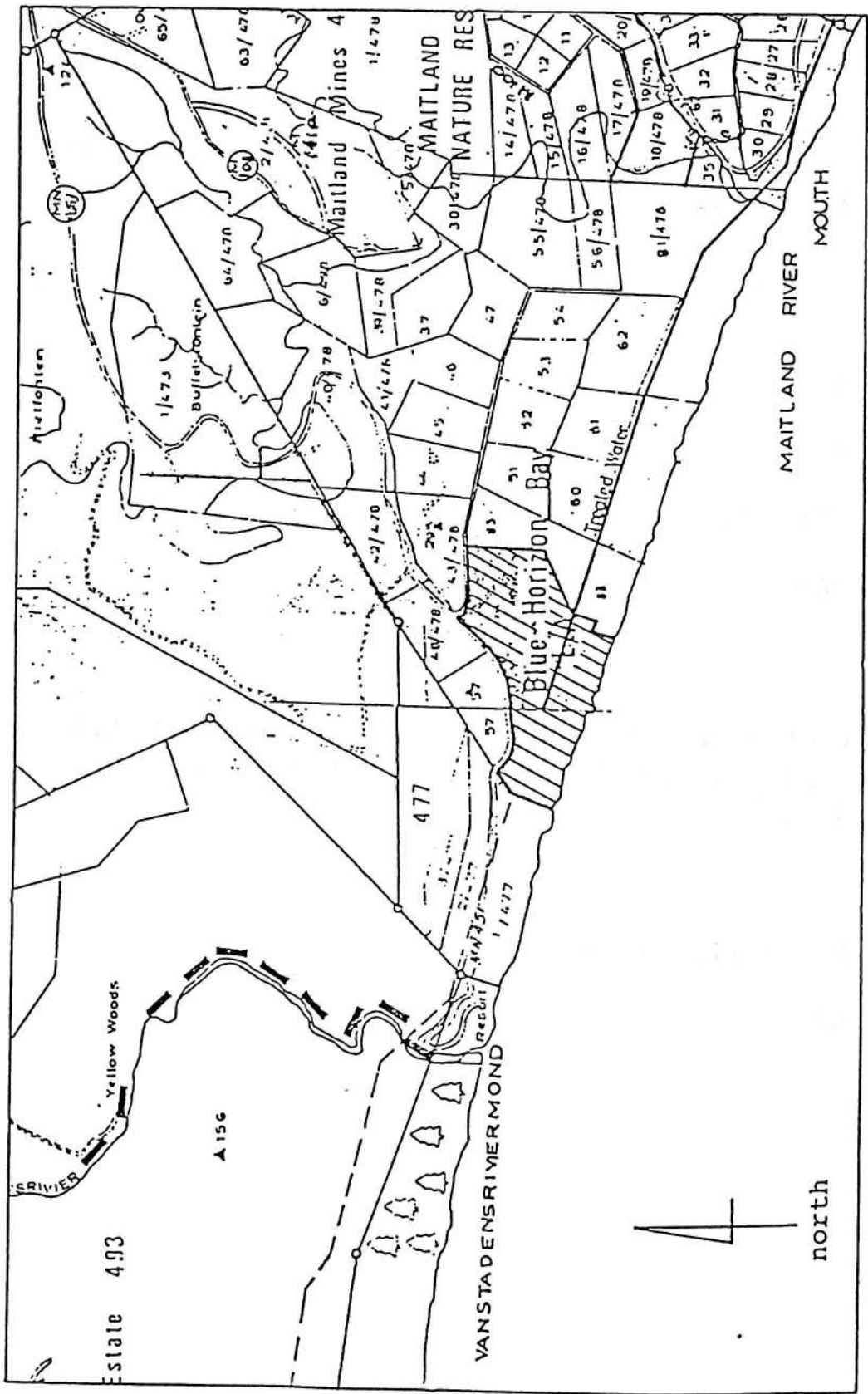
SEAVIEW LOCAL COUNCIL



SCALE 1 : 50 000

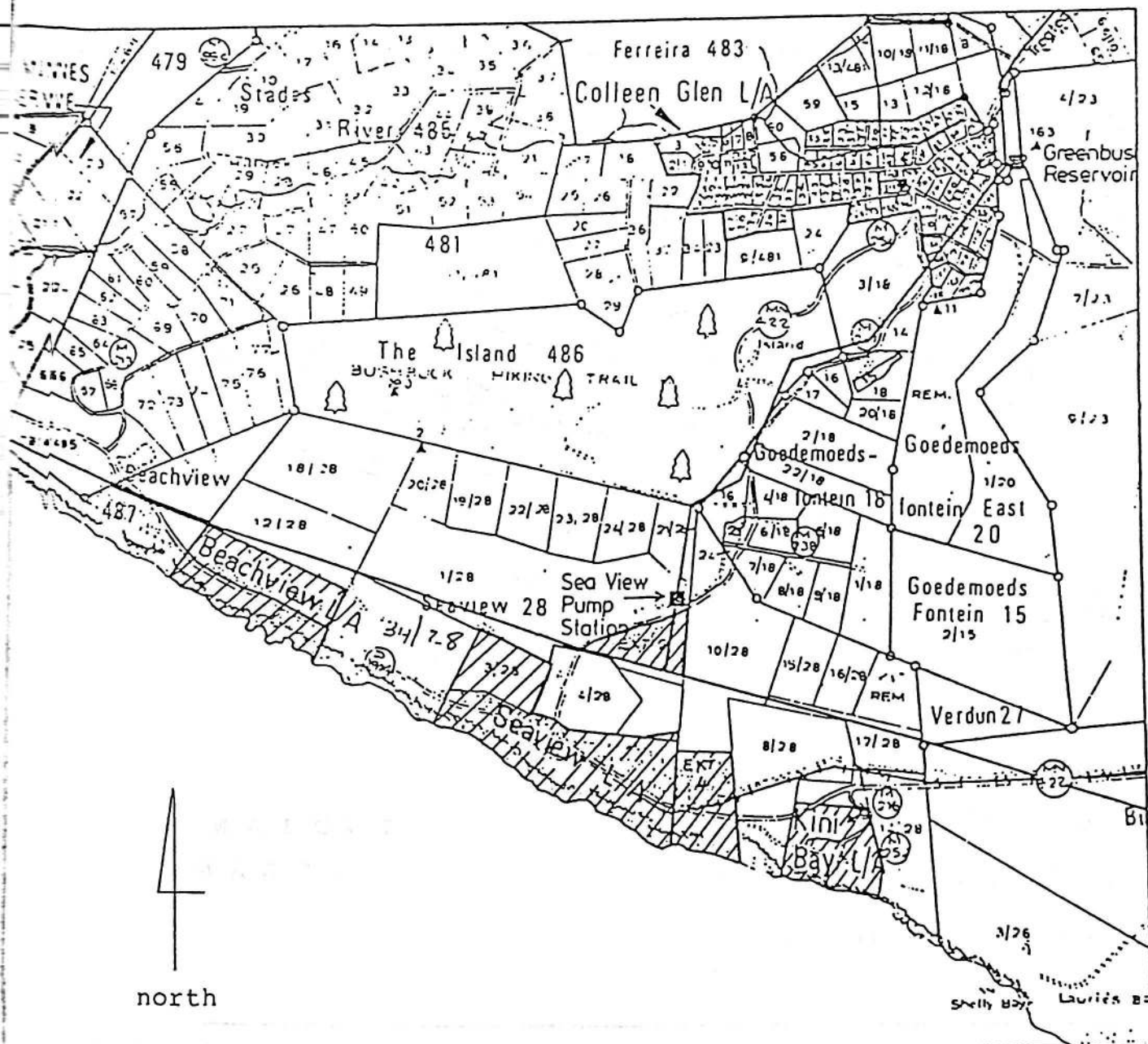
ANNEXURE 1

BLUE HORIZON BAY LOCAL COUNCIL



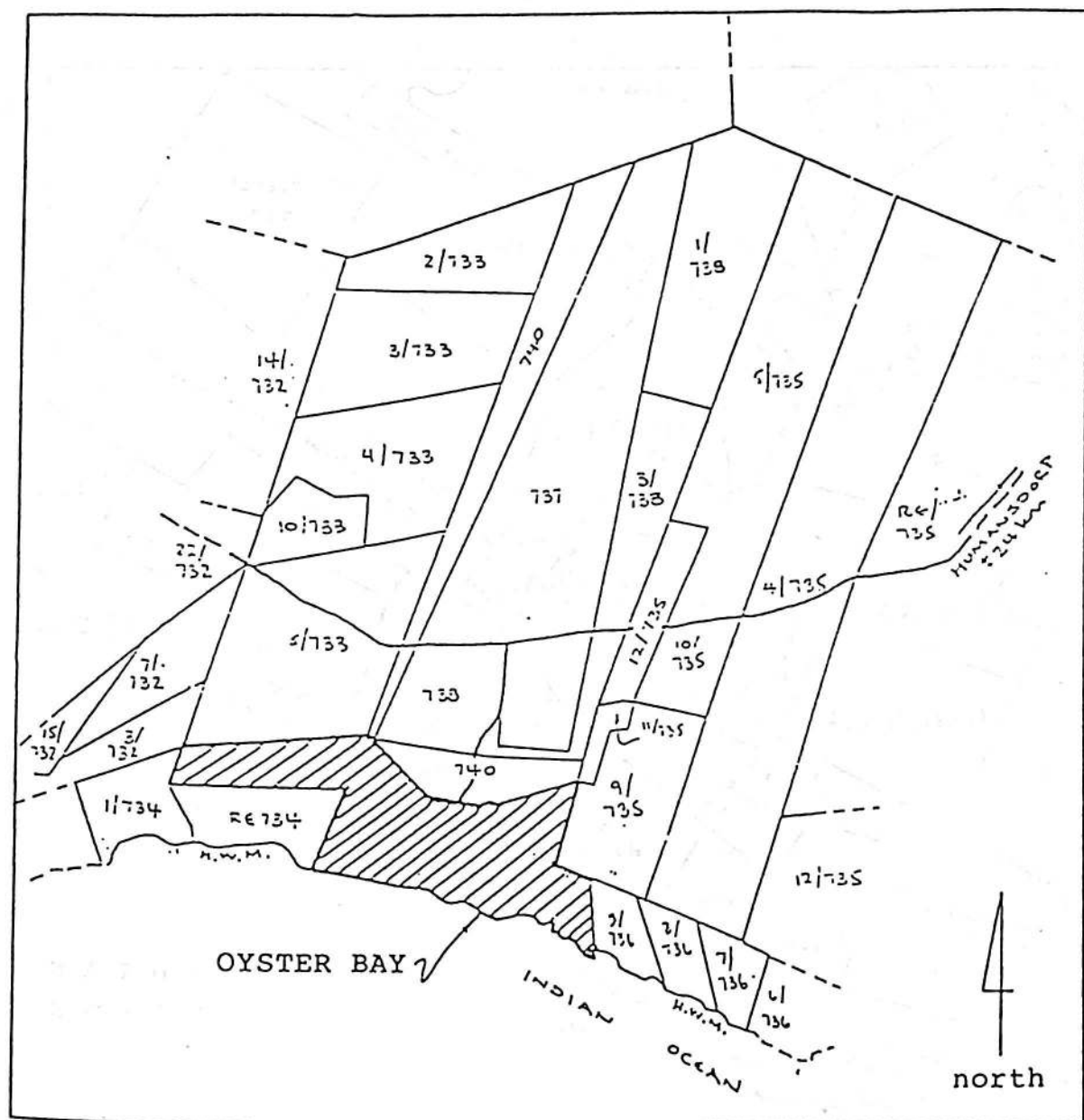
SCALE 1 : 50 000

SEAVIEW LOCAL COUNCIL



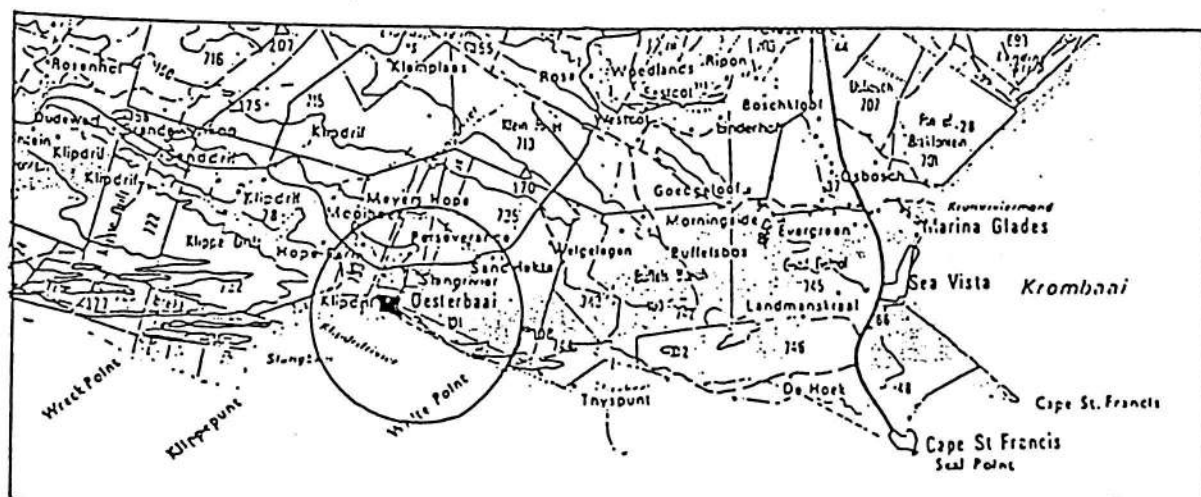
SCALE 1 : 50 000

OYSTER BAY LOCAL COUNCIL



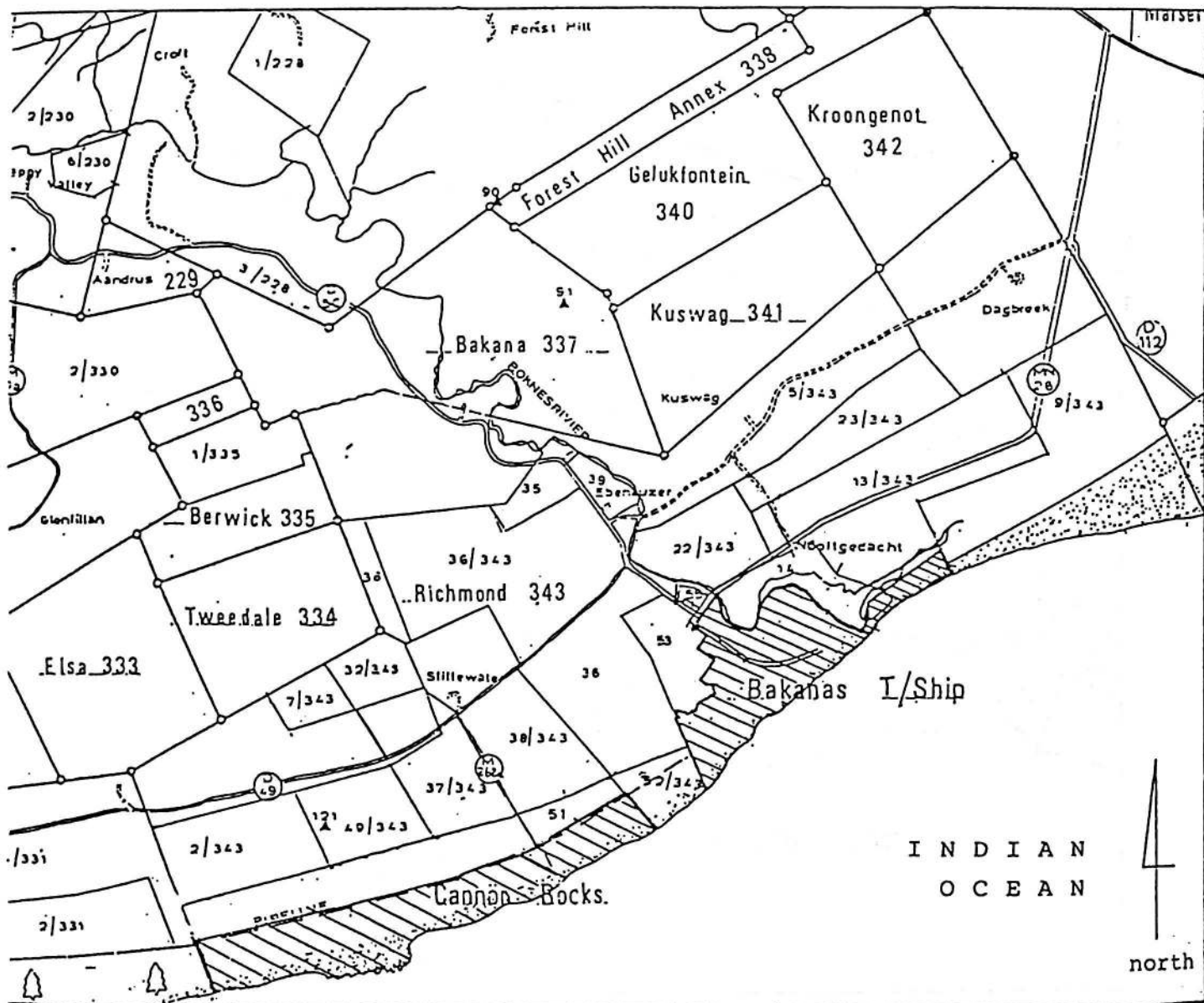
SCALE 1 : 50 000

LOCALITY PLAN



SCALE 1 : 250 000

BOKNES - CANNON ROCKS
LOCAL COUNCIL



SCALE 1 : 50 000

ANNEXURE 2

Description of the area of the Amatola Coastal Local Council

The area of the Local Council of Amatola Coastal, consists of the local areas of-

Morgan Bay as described in paragraph (ii) of Proclamation No. 186 of 1946, Proclamation no. 18 of 1986 and in the Schedule of Proclamation No. 113 of 1987 (Cape) (as amended);

Haga Haga as described in Schedule 1 of Proclamation No. 186 of 1946 and Proclamation No. 296 of 1969 (Cape) (as amended);

Cintsa East as described in Proclamation No. 34 of 1979 and in the Schedule of Proclamation No. 42 of 1986 (Cape) (as amended), and including

Portion 5 of farm 1274 measuring 32,14ha

Portion 2 of farm 1274 measuring 18,8549ha

Portion 3 of farm 1274 measuring 0,3492ha

Kwelegha Mouth as described in the Schedule of Proclamation No. 181 of 1954 (Cape);

Sunrise on Sea as described in Proclamation No. 269 of 1975 (Cape);

Winterstrand as described in Proclamation No. 83 of 1987 (Cape); and

Kidds Beach as described in the Schedule of Proclamation No. 218 of 1962, Proclamation No. 250 of 1961 and Proclamation No. 371 of 1974 (Cape) (as amended).

Kaysers Beach as defined in Administrator's Proclamation No. 84 of 1991 (Cape).

*Description of the area of the
Hogsback Local Council*

The area of the Hogsback Local Area as defined in Proclamation No. 443 of 1973, of the Cape of Good Hope, namely:

Beginning at the northernmost beacon of Farm 5, Victoria East; thence clockwise generally south-eastwards along the boundaries of the following properties, so as to include them in this area, viz the said Farm 5, Portions 9, 8, 5, 4 of Farm 6, Farm 19, Portions 16, 15, 11, 3 of Farm 18 to the easternmost beacon of the last-mentioned property; thence clockwise generally south-eastwards, north-westwards along the boundaries of the following properties, so as to exclude them from this area, viz the farm Hogfor 31, Farm 35 (Forest Reserve), Portion 1 (Hunterstown) of Farm 24, the said Farm 35 (Forest Reserve), Farm 36 to the northernmost beacon of Portion 1 of Farm 16; thence clockwise generally north-westwards along the boundaries of the following properties so as to include them in this area, viz Farms 4 and 5 to the beacon first named.

YOSCH-ED2.BEH

CONTENTS

<i>No.</i>		<i>Page No.</i>	<i>Gazette No.</i>
PROCLAMATIONS			
21	Local Government Transition Act (209/1993): Delimitation of words	1	87
22	do.: Determination of outer boundaries.....	302	87
