



PROVINCE OF THE EASTERN CAPE
IPHONDO LEMPUMA KOLONI
PROVINSIE OOS-KAAP

Provincial Gazette Igazethi Yephondo Provinsiale Koerant

Selling price: **R1,50**
Other countries: **R1,95**

Vol. 2

KING WILLIAM'S TOWN, BISHO/
25 AUGUST 1995
AUGUSTUS

No. 92
(Extraordinary)

PROCLAMATION

PROCLAMATION

No. 23, 1995

PROVINCE OF THE EASTERN CAPE

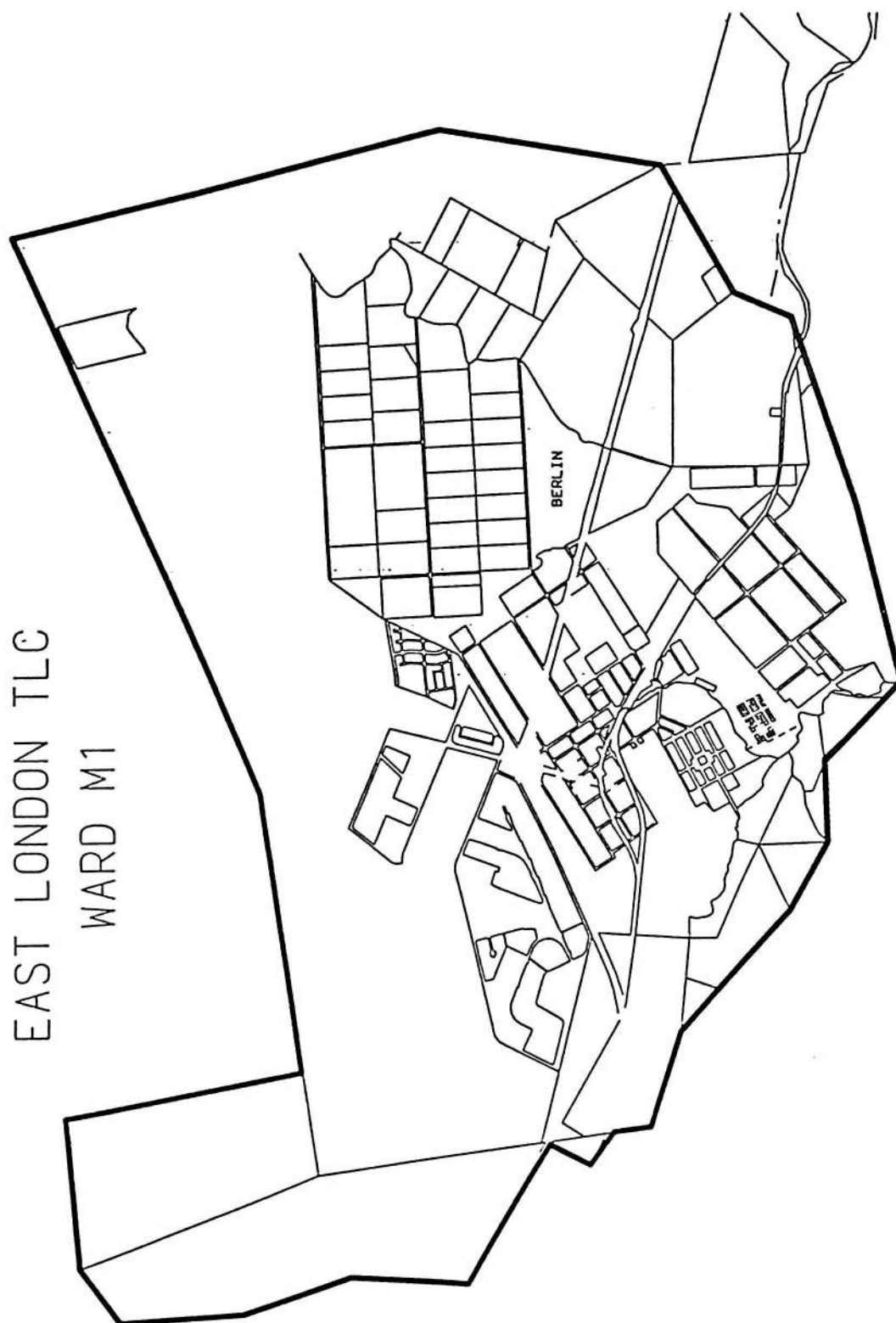
DELIMITATION OF WARDS

By virtue of the powers vested in me by section 10, read with section 8(2) of the Local Government Transition Act, 1993 (Act 209 of 1993), and with the concurrence of the Provincial Committee for Local Government for the Eastern Cape Province as required in terms of section 4 of the aforesaid Act, I hereby delimit the areas of jurisdiction of the Transitional Authorities into wards as described on the maps or point to point descriptions in Schedule 1.

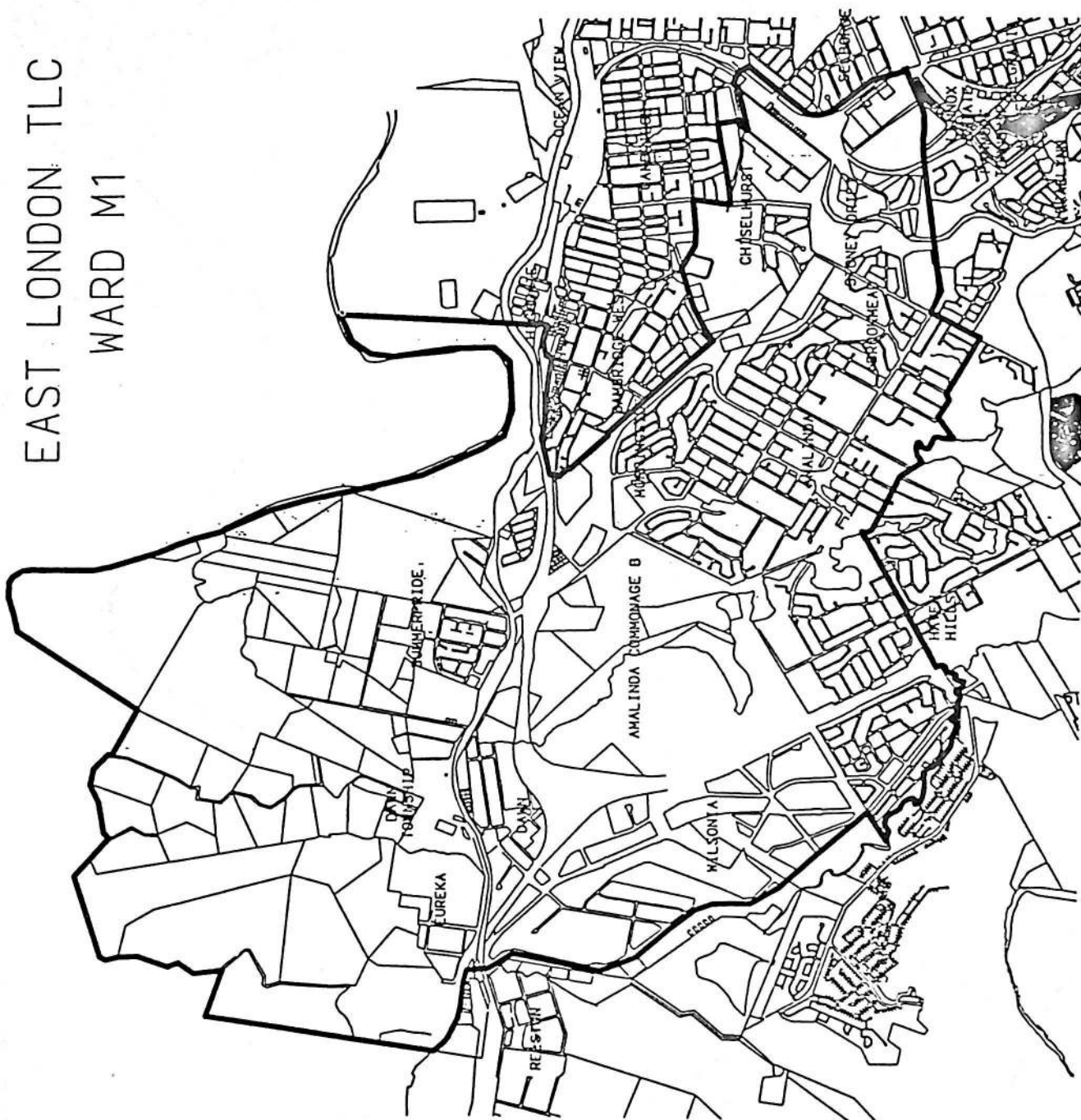
Dated at Port Elizabeth this Eighteenth day of July 1995.

M. M. MAMASE,
Minister of Local Government and Housing and Competent Authority.

SCHEDULE 1



EAST LONDON TLC WARD M1



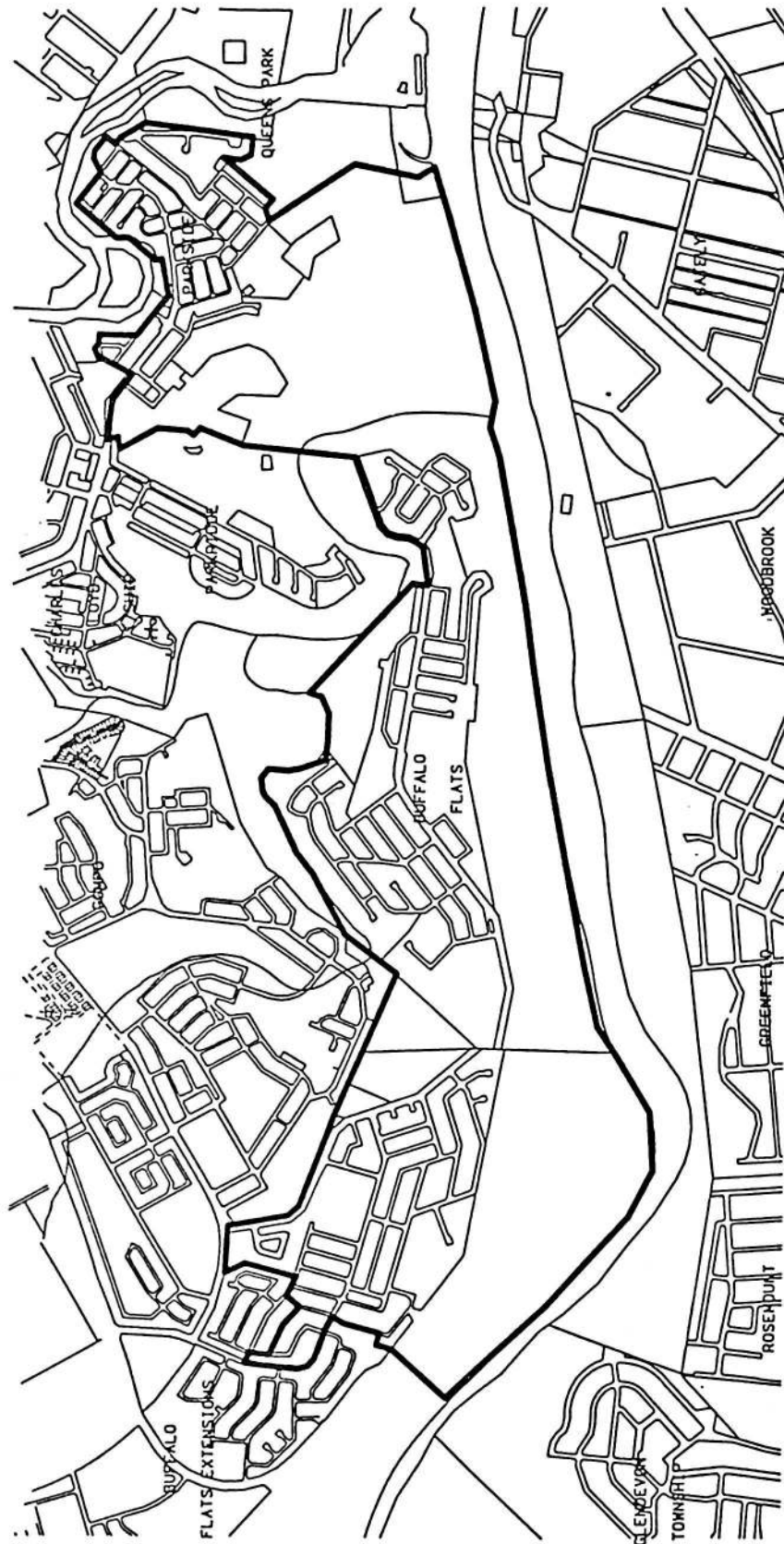


EAST LONDON TLC
WARD M2

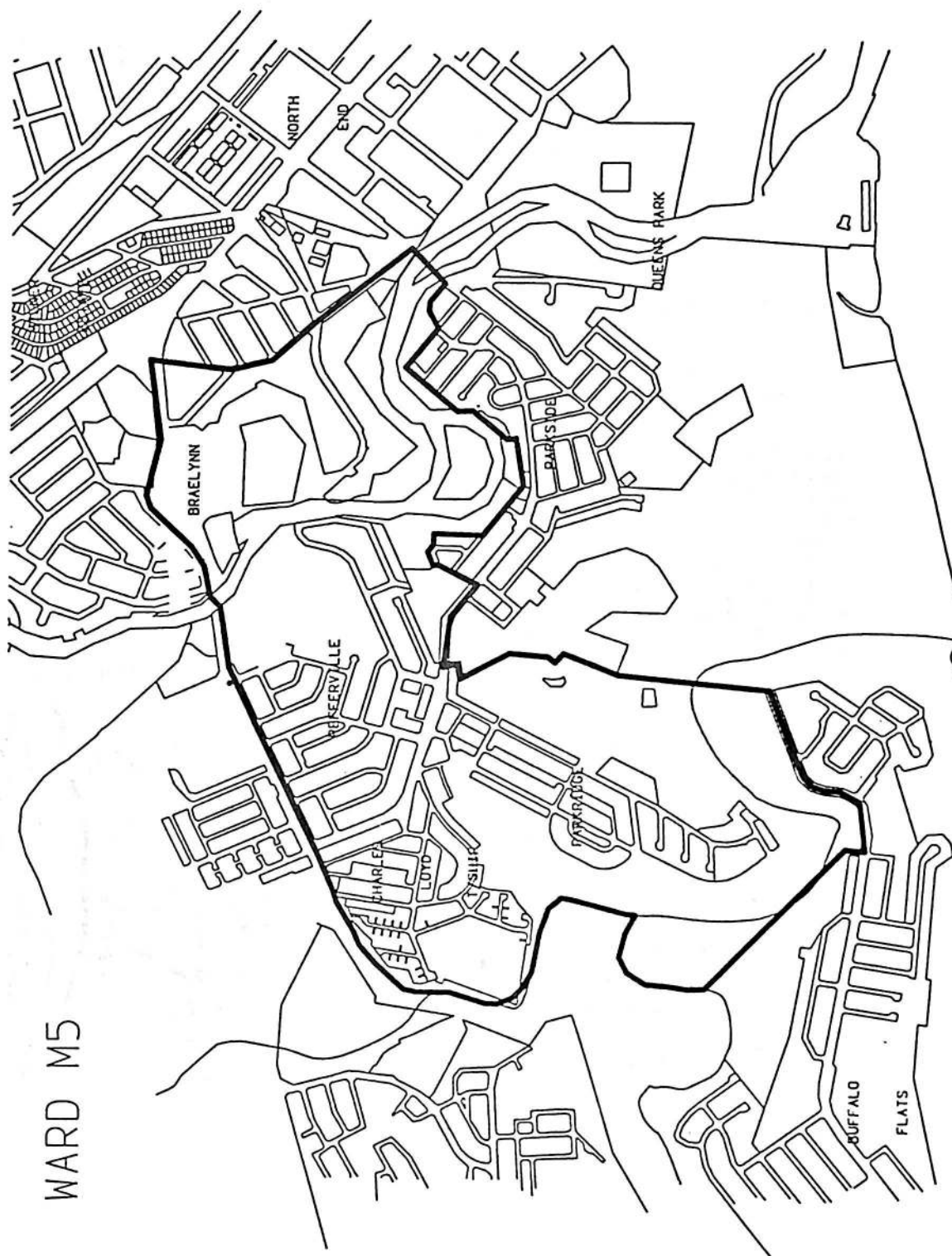
EAST LONDON TLC
WARD M3



EAST LONDON TLC
WARD M4

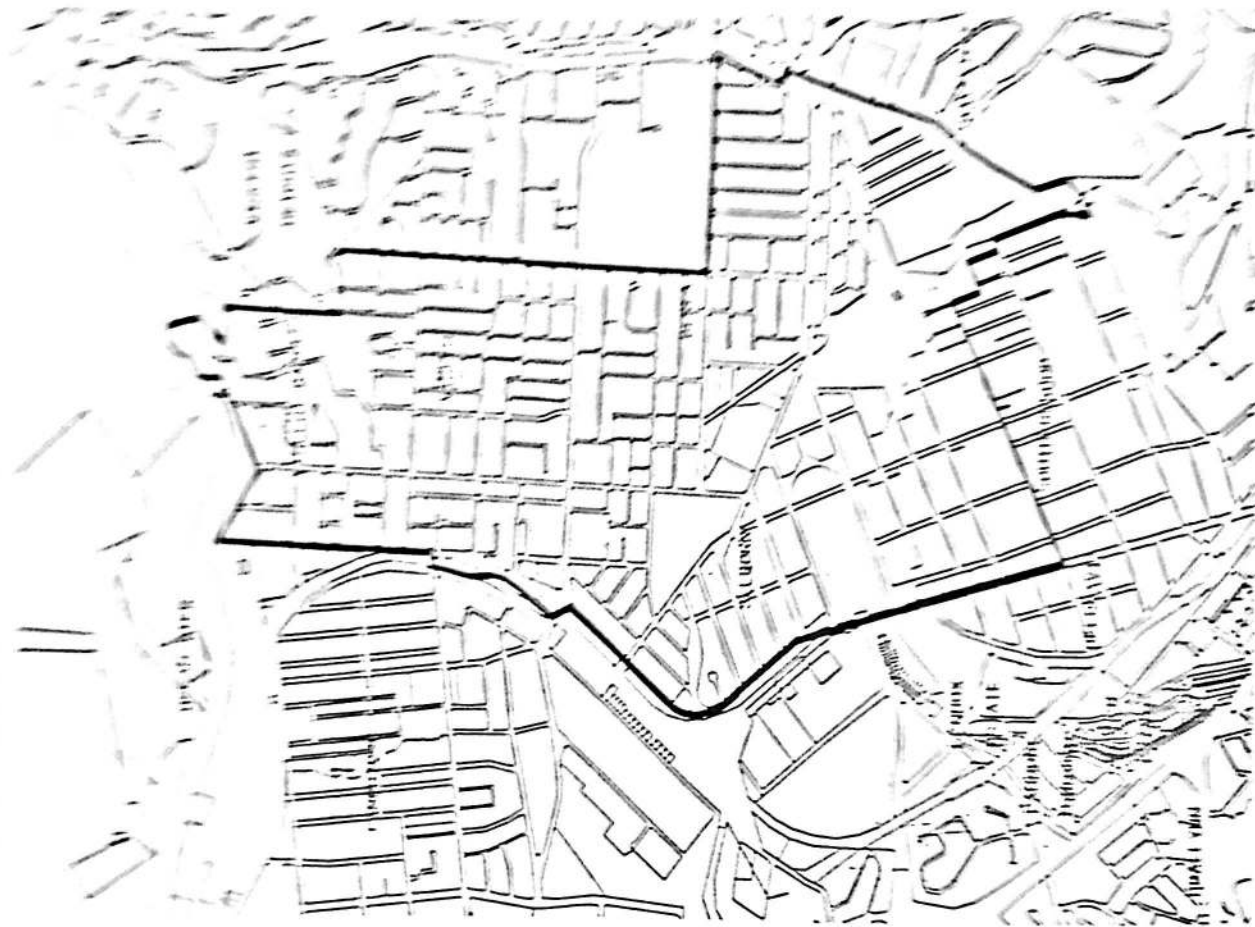


EAST LONDON TLC
WARD M5



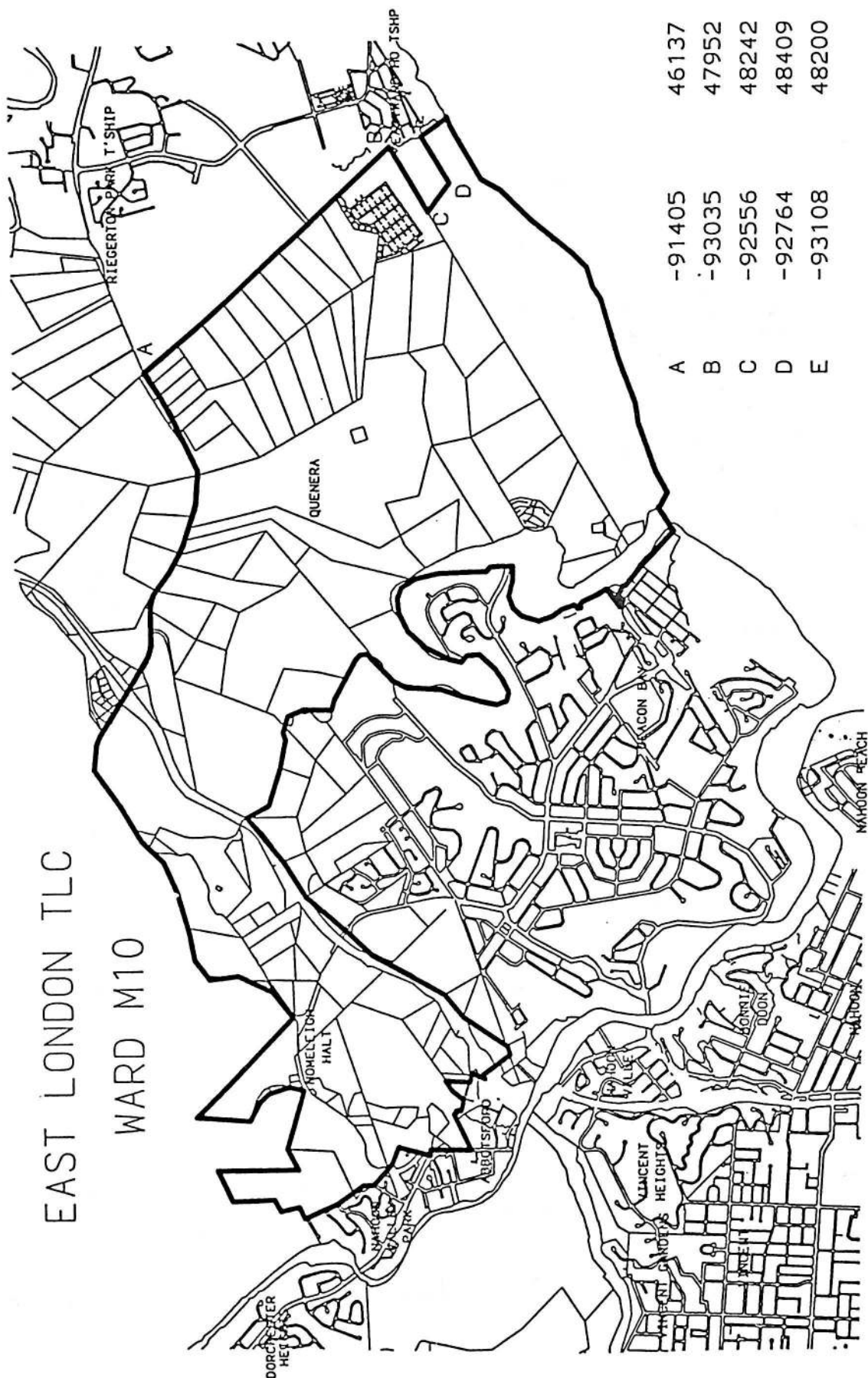
EAST LONDON ILC

WARD N3





EAST LONDON TLC WARD M10



A	-91405	46137
B	-93035	47952
C	-92556	48242
D	-92764	48409
E	-93108	48200

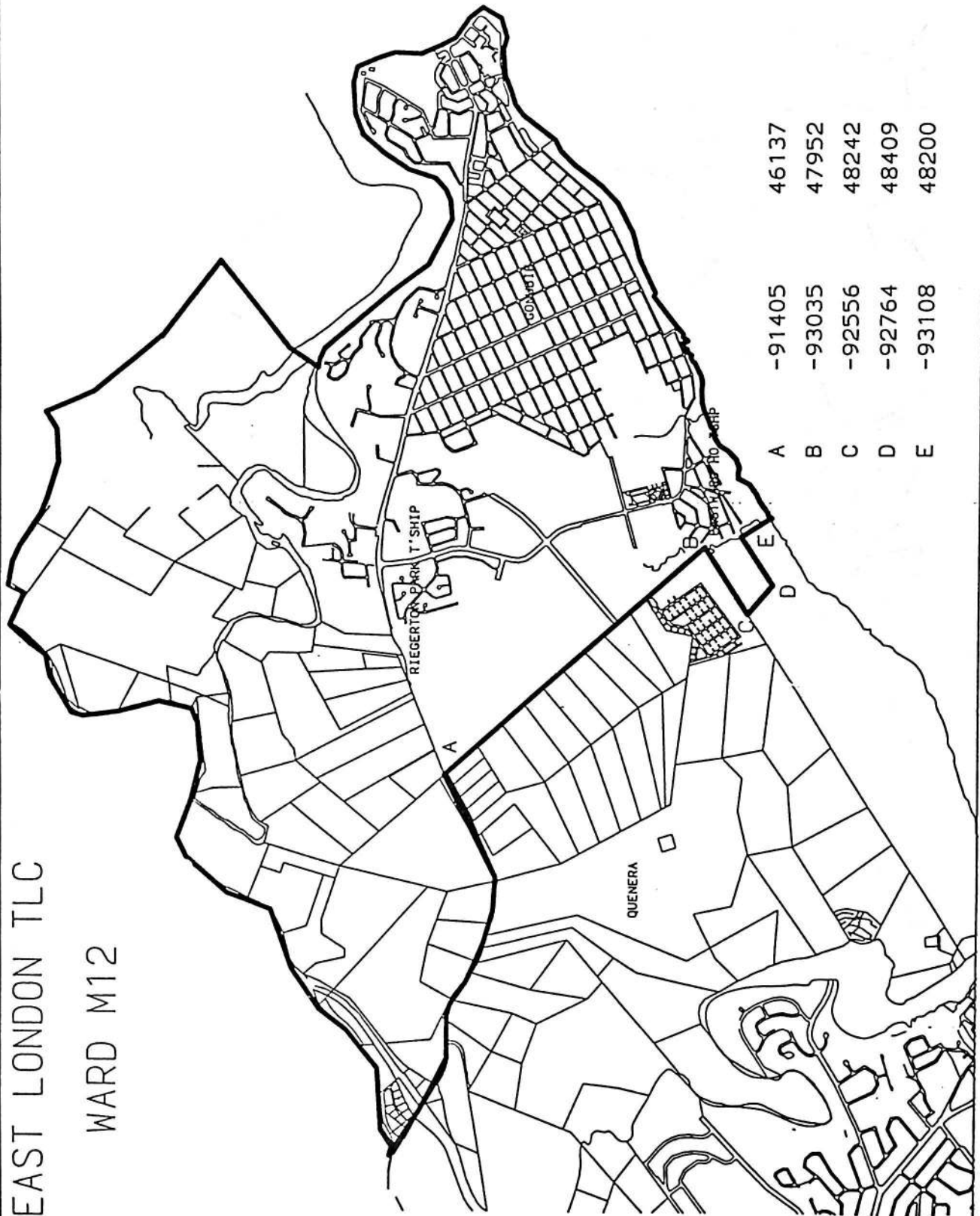


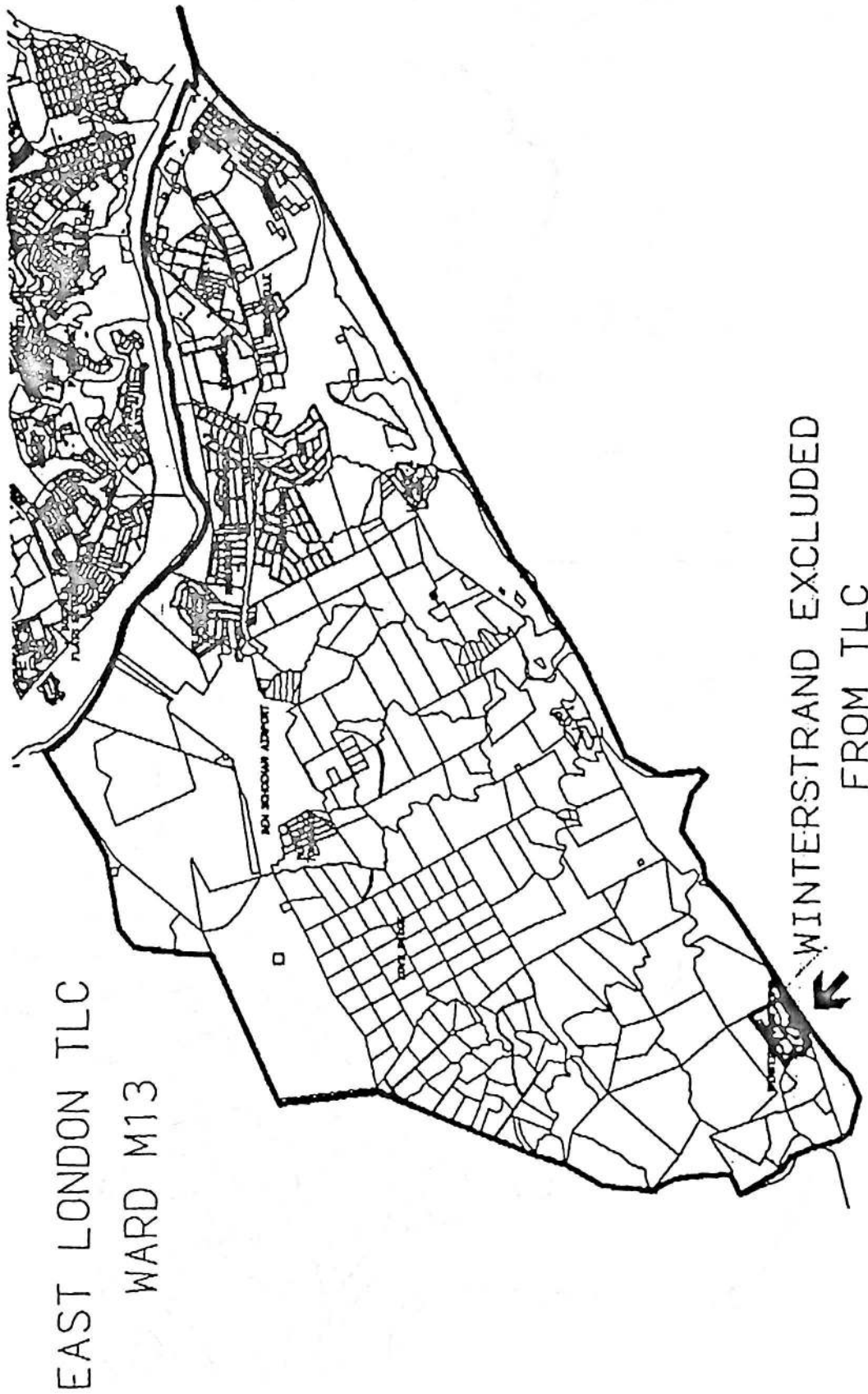
EAST LONDON TLC

WARD M11

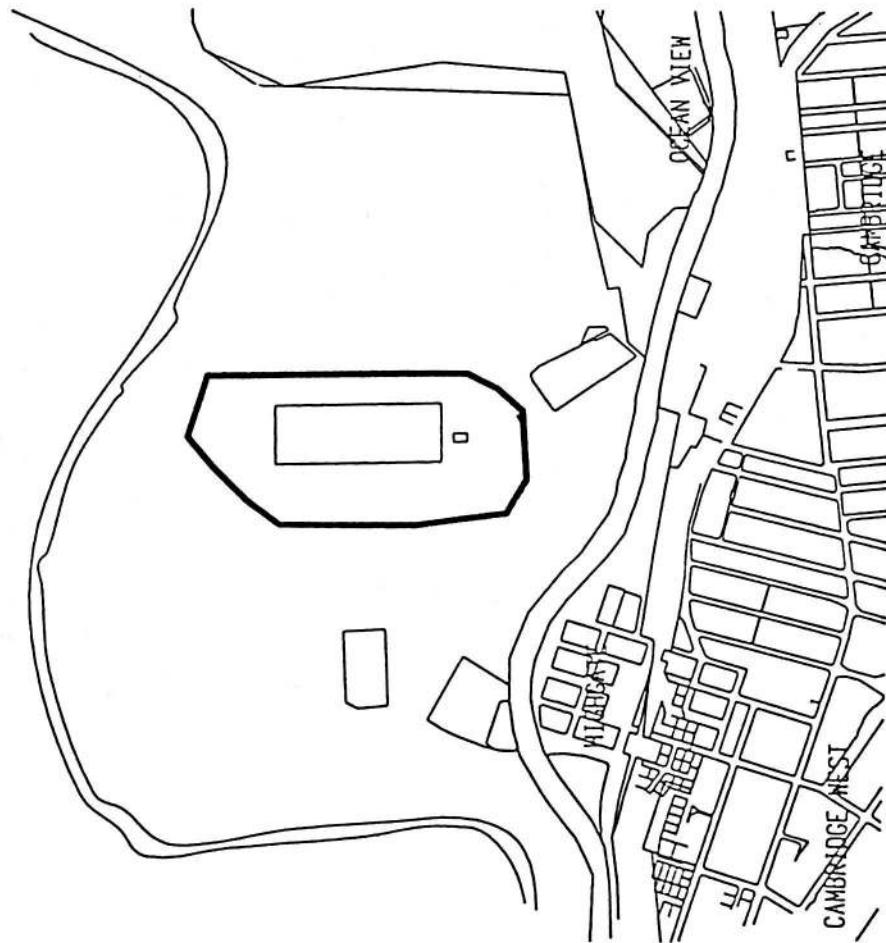
EAST LONDON TLC

WARD M12

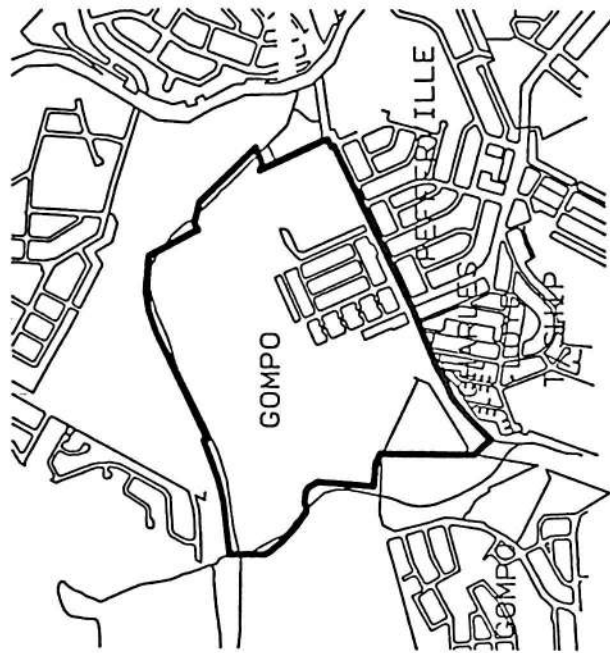




EAST LONDON TLC
WARD N1

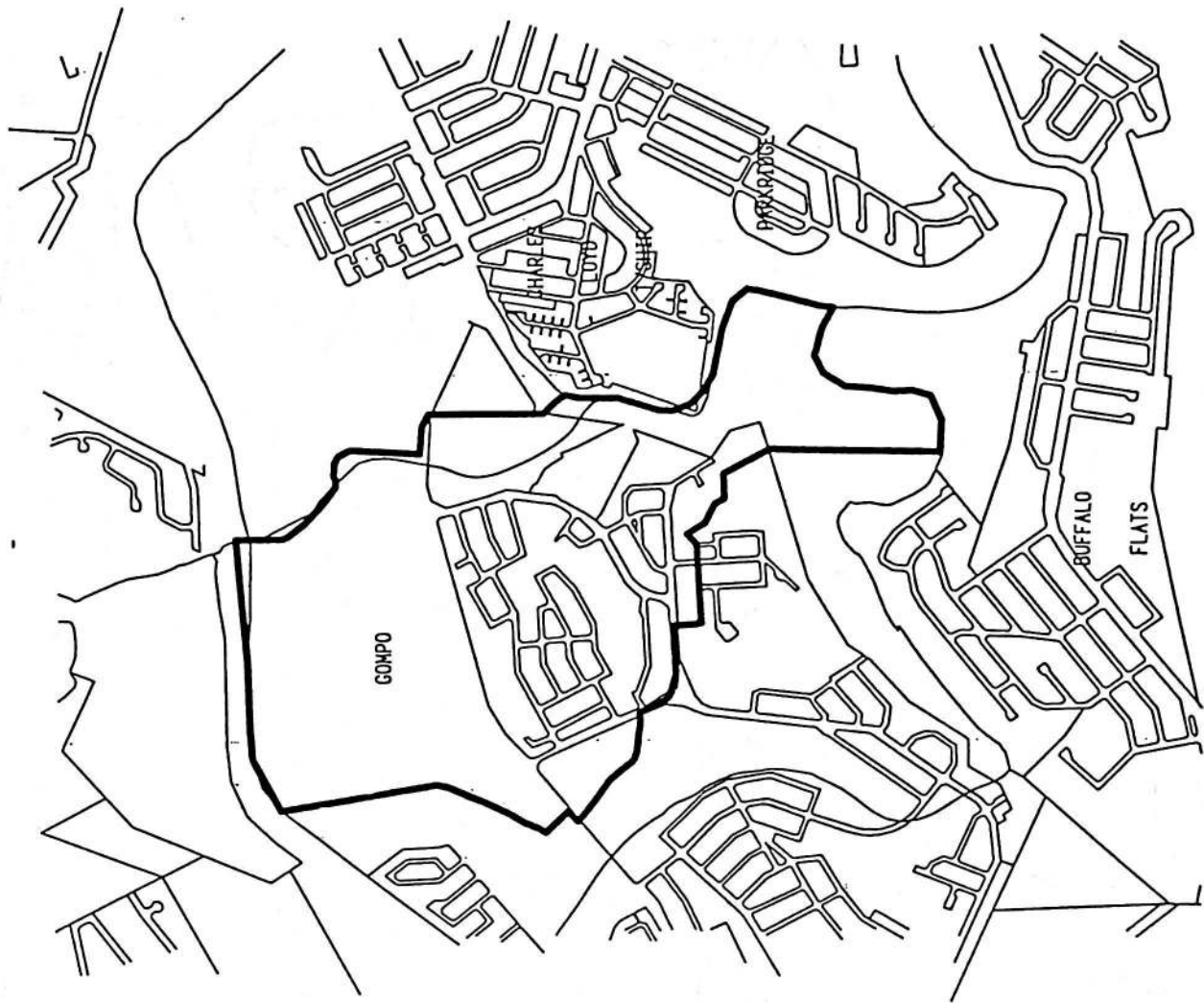


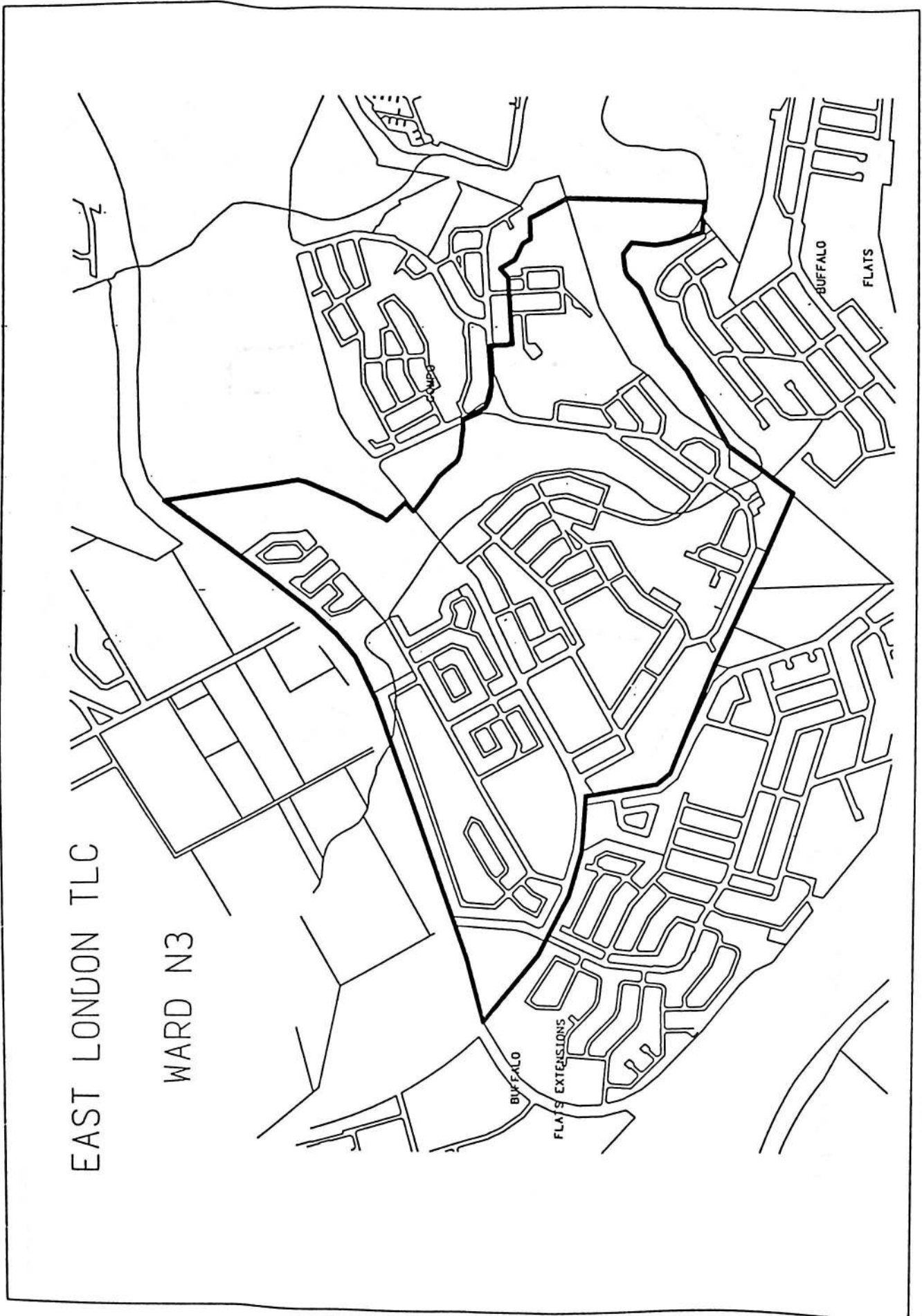
Part A



Part B

EAST LONDON TLC
WARD N2



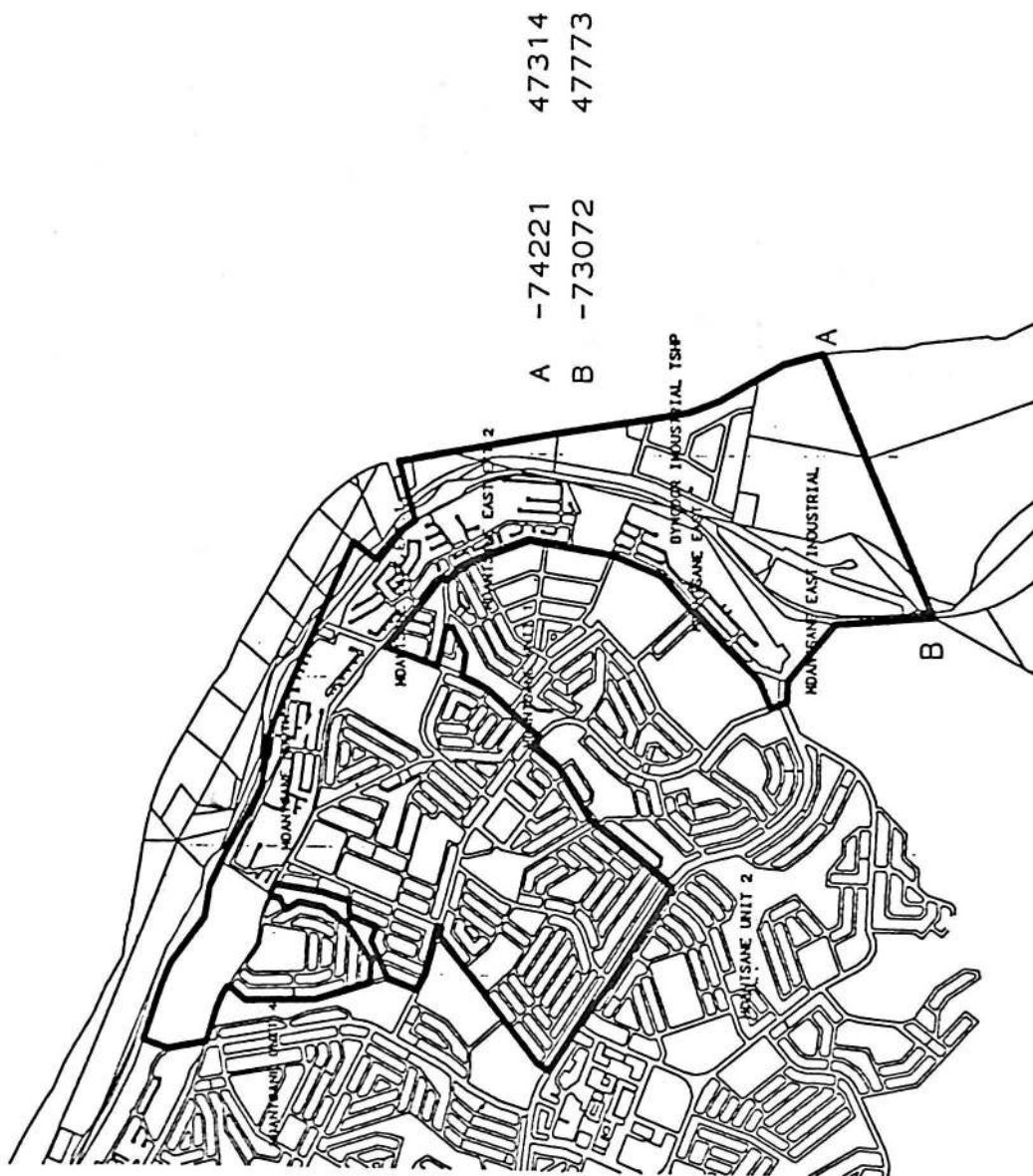


EAST LONDON TLC WARD N4

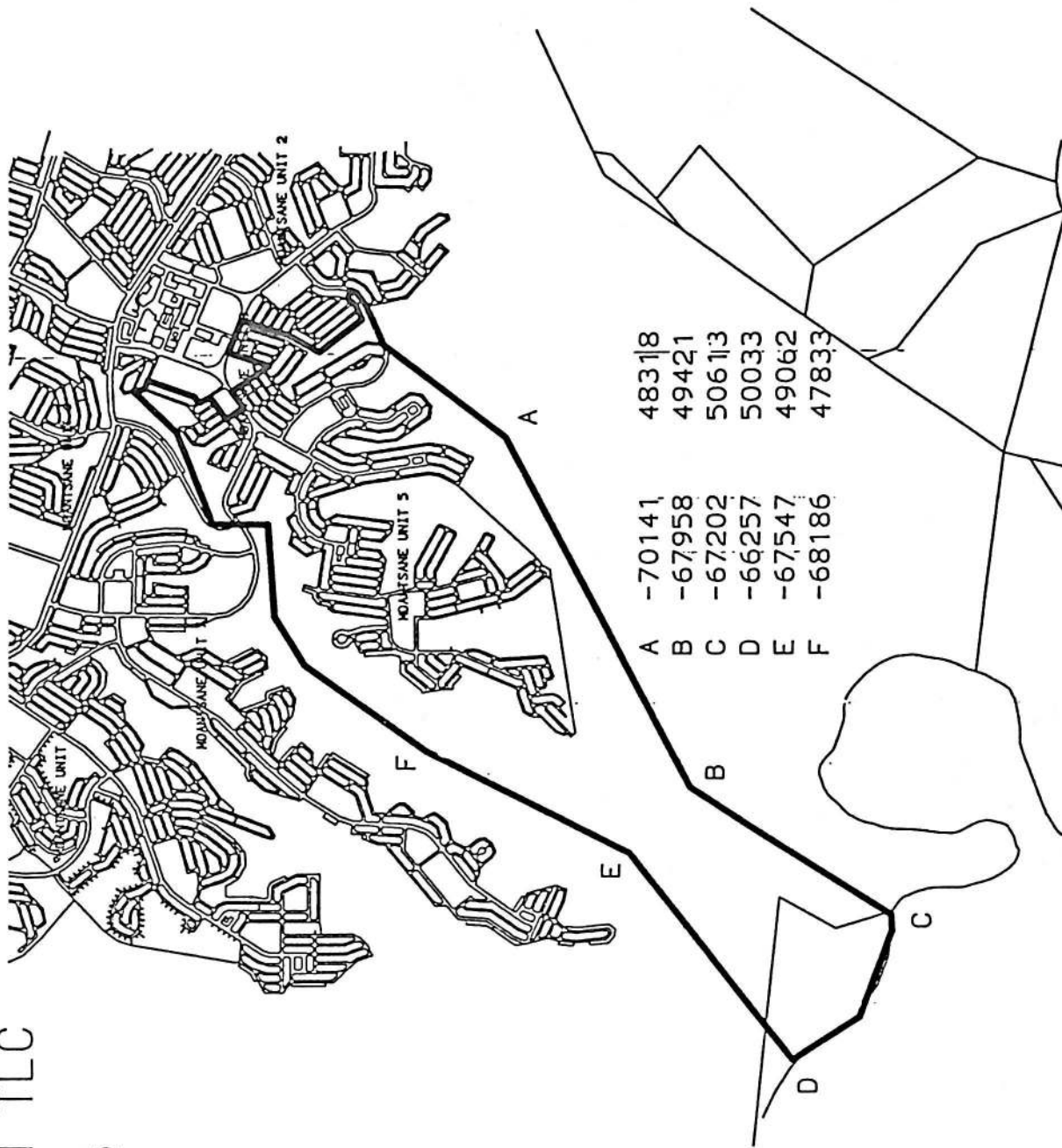


EAST LONDON TLC

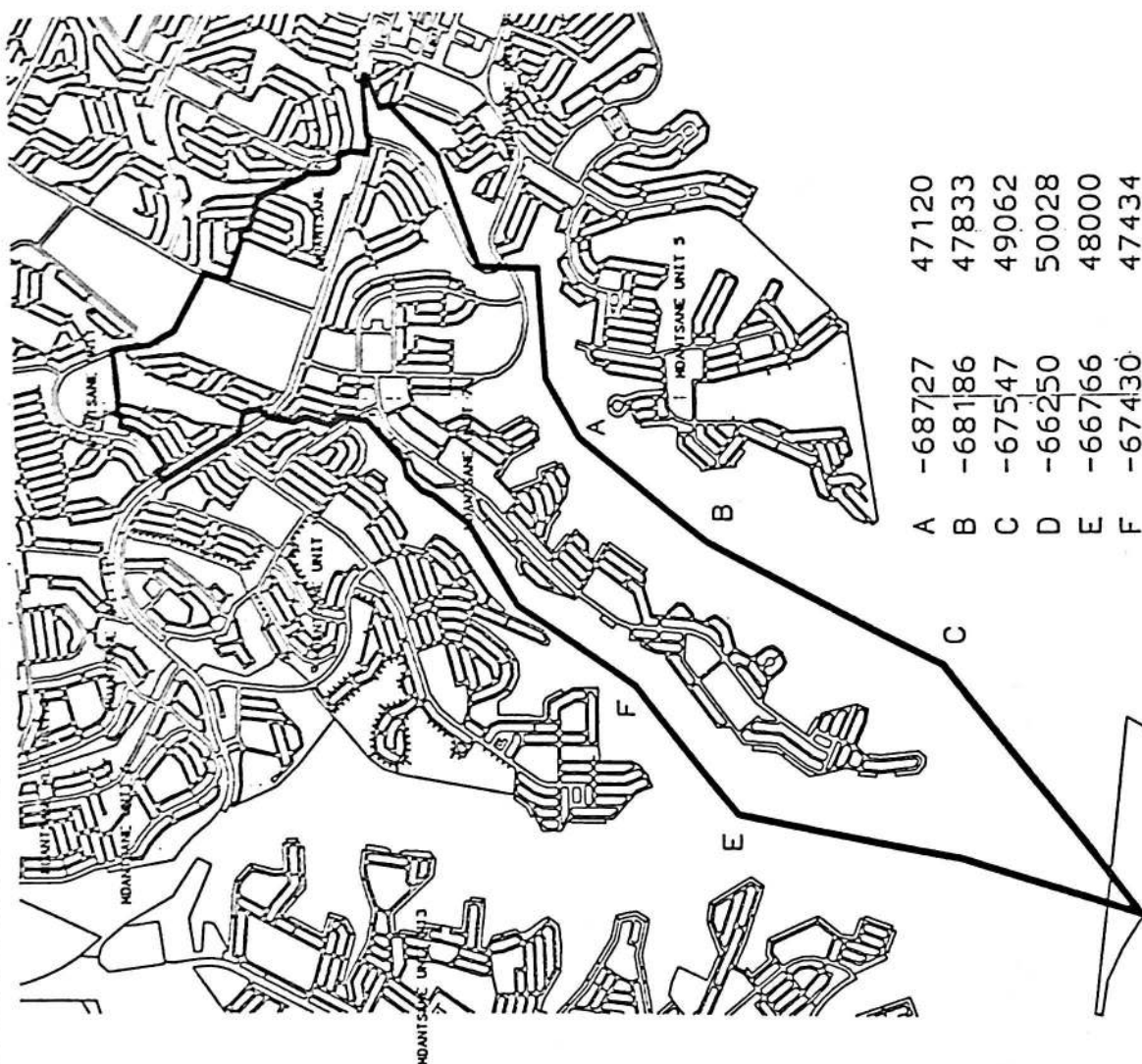
WARD N5



EAST LONDON TLC WARD N6

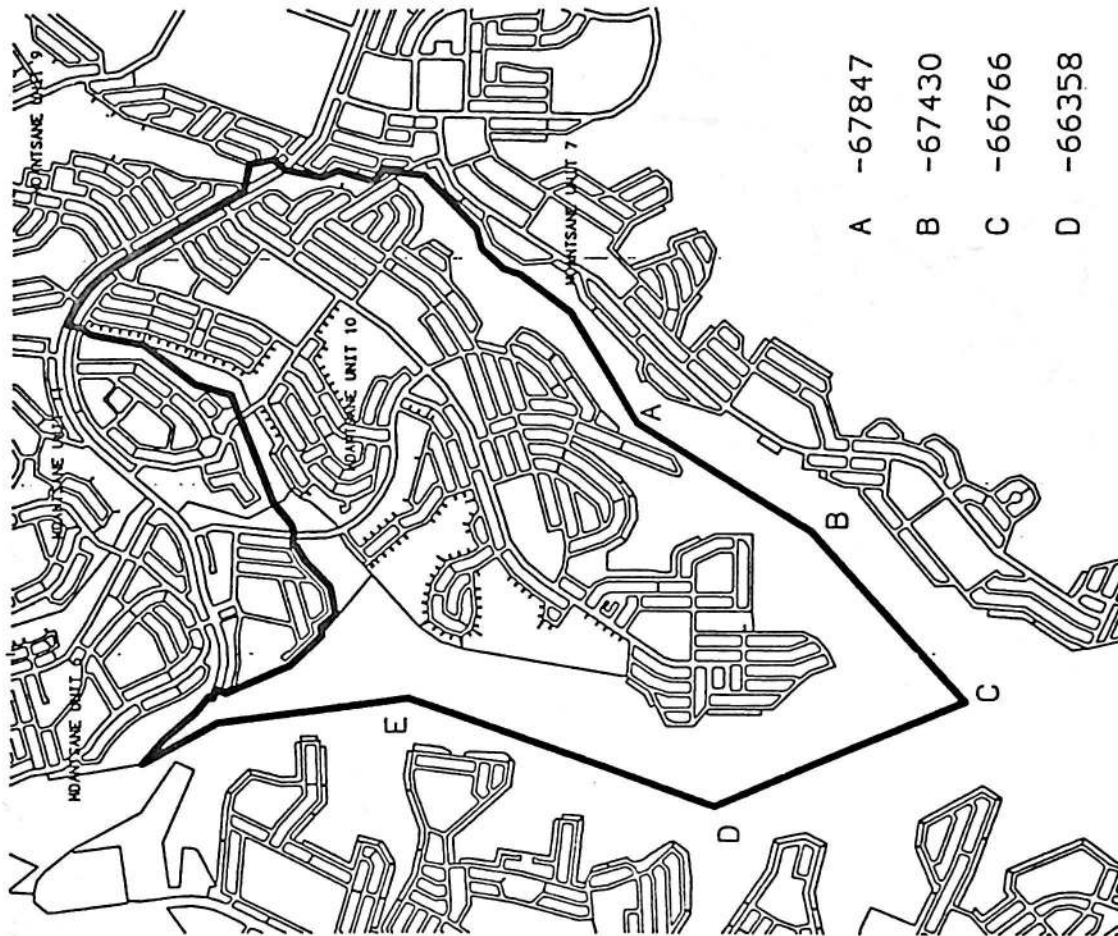


EAST LONDON TLC WARD N7

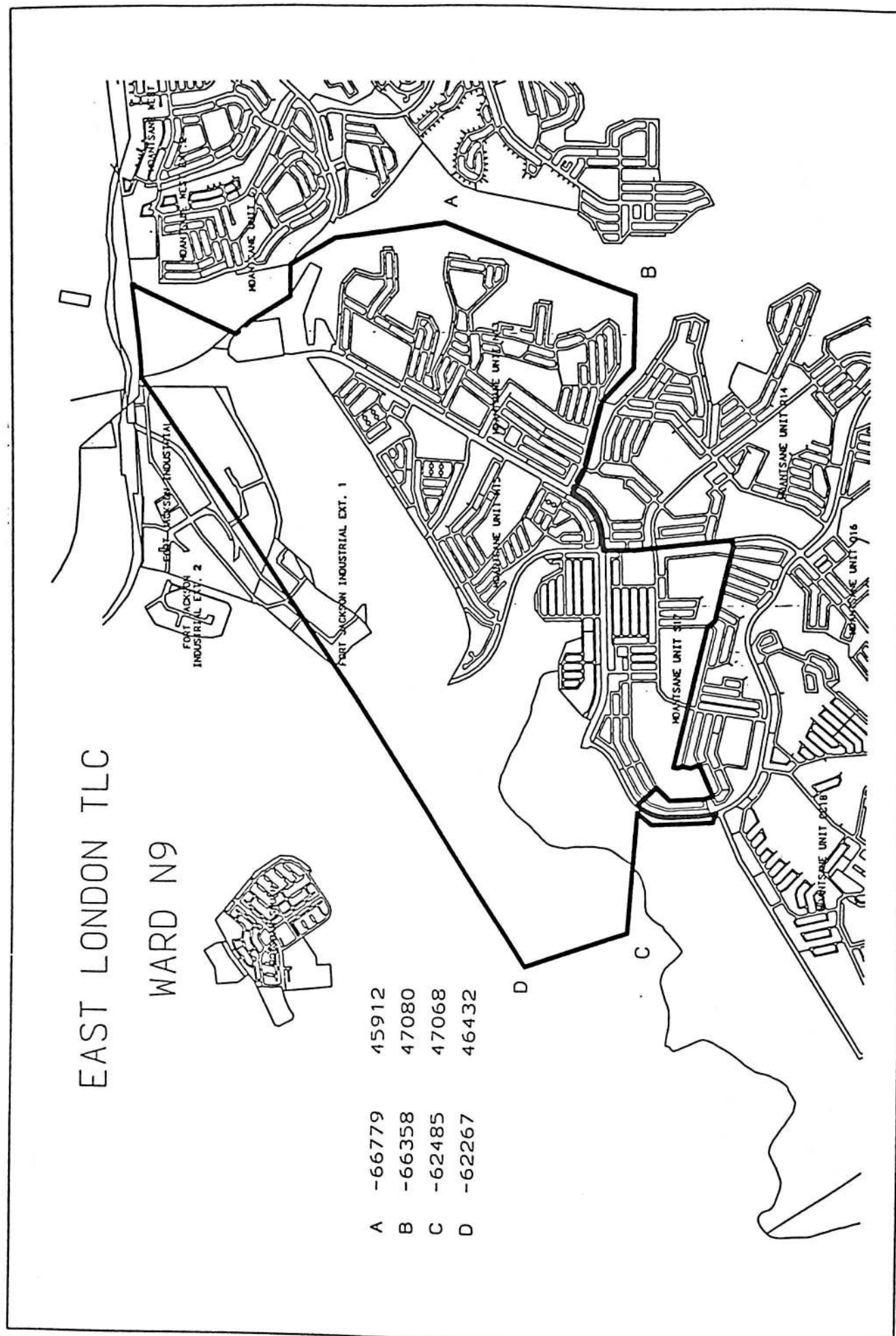


EAST LONDON TLC

WARD N8



A	-67847	46771
B	-67430	47434
C	-66766	48000
D	-66358	47080
E	-66779	45912

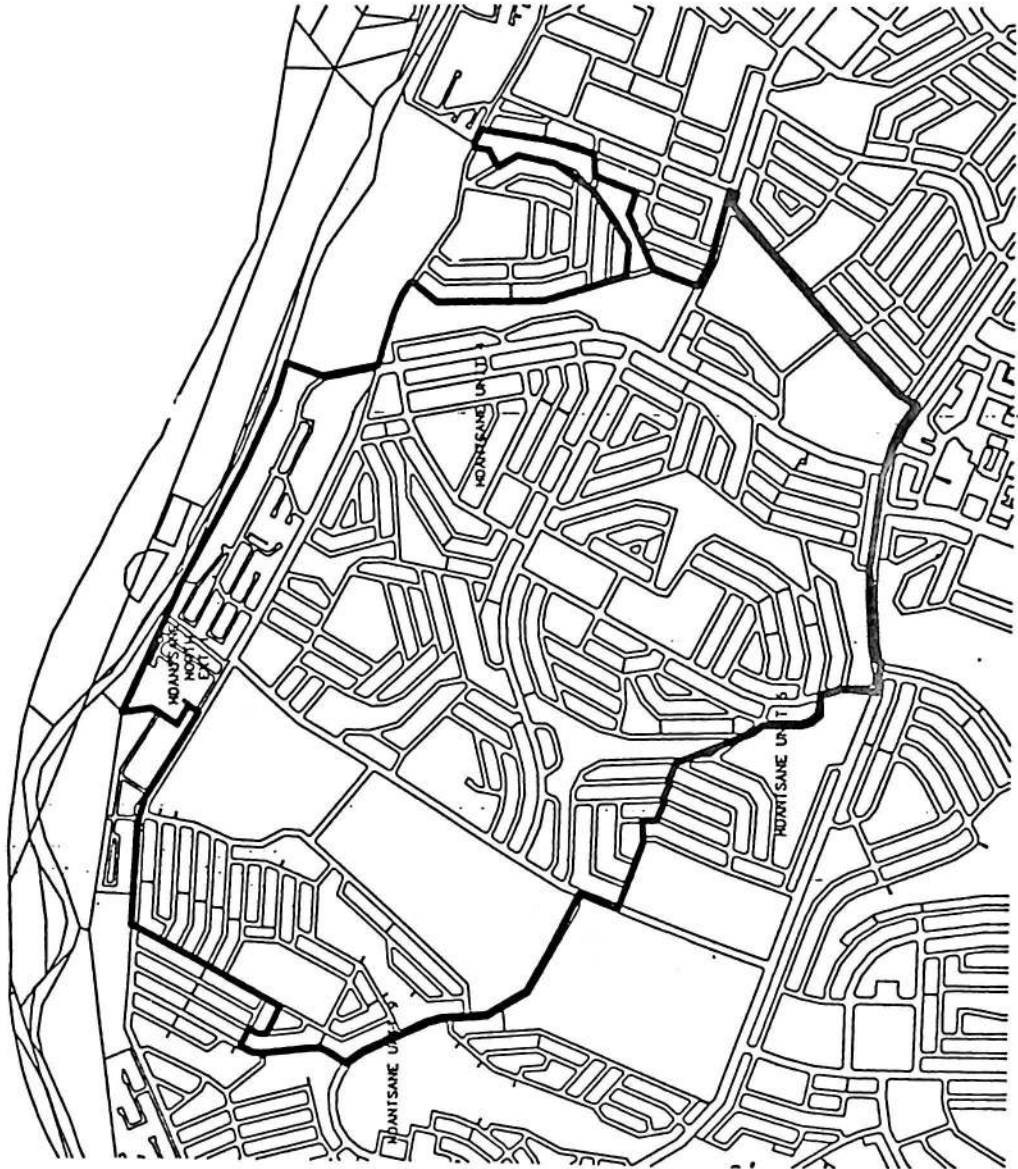


EAST LONDON TLC

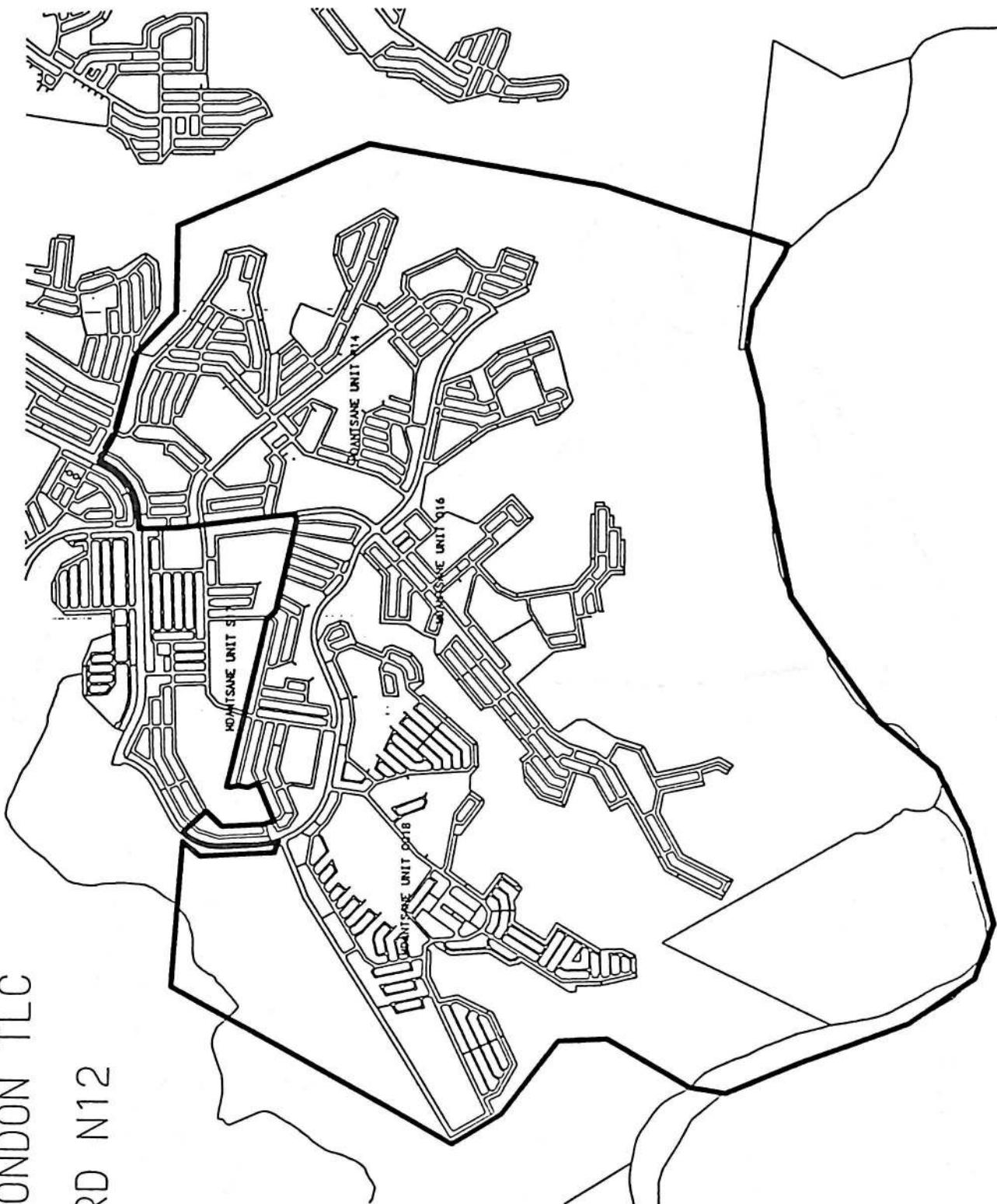
WARD N10

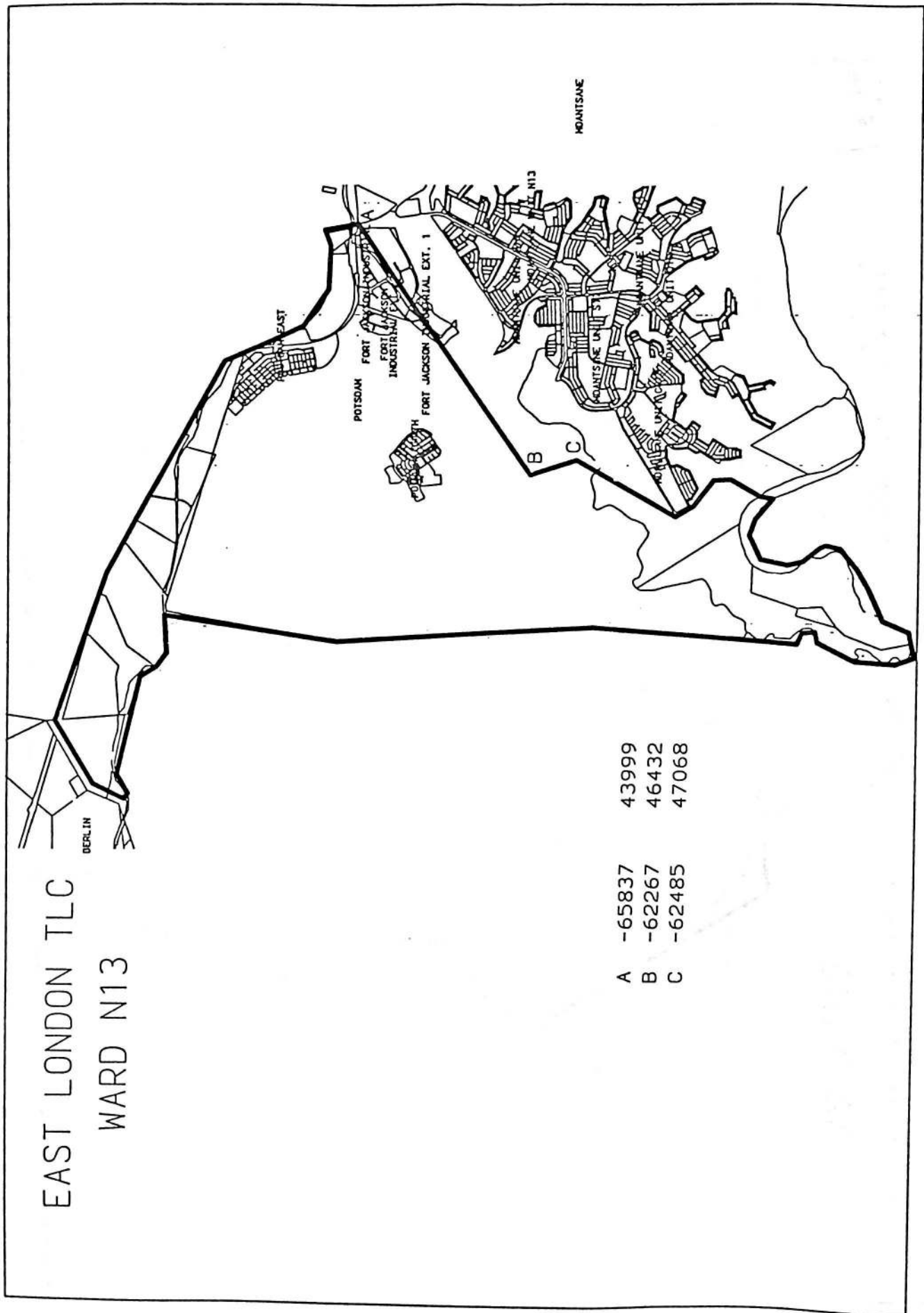


EAST LONDON TLC
WARD N11



EAST LONDON TLC
WARD N12





EAST LONDON TLC WARD N13

A	-65837	43999
B	-62267	46432
C	-62485	47068

ALICEDALE TRANSITIONAL AUTHORITY

WARD 1:

Commencing at the proclaimed western corner of erf 550 in an easterly direction along the southern and southeastern edge of the erven south of Songwigi Street up to where it meets with the eastern boundary of erf 286. Then in an easterly direction up to where Songwigi Street meets the eastern edge of the proclaimed buffer zone then along the eastern edge of this street northwards until where it meets the northern edge of erf 288 and the northern edge of Gojela Street commencing in a westerly direction along Gojela Street up to the corner of Gcayiya Street commencing in a northerly direction along the edge of the sportsfield erf 288 to the southern boundary of business erf 385, thence in an easterly direction along the northern boundary of the sportsfield to include the creche, then along the eastern boundary of erf 126 in a northerly direction to include the community centre erf 125. Continuing from the northeastern corner of erf 125 on the southern edge of Zothe Street in a westerly direction to the western edge of Gcayiya Street and eastern corner of erf 119, thence in a southerly direction along the western edge of Gcayiya Street to the southeastern edge of erf 145, hence in a westerly direction along the northern boundary of erf 146 to the northwestern corner of erf 337. Commencing in a southerly direction along the eastern boundary of Kula Street to the southwestern corner of erf 361 and along the northern edge of Gojela Street along the southern edge of erven 429 and 465, thence in a westerly direction across Gojela Street to the northern corner of erf 524, continuing along the southern boundary of erf 523 to the western edge of Songwigi Street to the northern tip of erf 550, then in a southerly direction along the western boundary of erf 550 up to the point of commencement at the westernmost corner of erf 550.

WARD 2:

Commencing at the northern corner of erf 550 then generally in an easterly direction over Songwiqui Street along the southern boundary of erf 523 to the eastern edge of Gojela Street continuing in a southeasterly direction along the southern boundaries of erven 465 and 429 to the southwestern corner of erf 361 commencing in a northerly direction along the eastern edge of Kula Street up to the northwestern corner of erf 337 continuing in an easterly direction along the southern boundary of erf 326 up to the western edge of Gcayiya Street at the southeastern corner of erf 145, thence in a northerly direction along the western edge of Gcayiya Street to the northeastern corner of erf 119 commencing in an easterly direction along the southern edge of Zothe Street along the northern edges of business erf 120, community centre erf 125 and school erf 126 up to the corner of Zothe Street in the vicinity of erf 94 commencing in a northerly direction along the western boundary of the proclaimed buffer zone in the vicinity of erf 85, then in a westerly direction along the northern boundary of the kampong erf 11 commencing along the northern edge of Ncula Street passing church erf 412 and Reserved erf 413 to the northwestern corner of the township thence in a southerly direction along the western edge of Songwiqui Street to the northern corner of erf 590 where it commenced.

WARD 3:

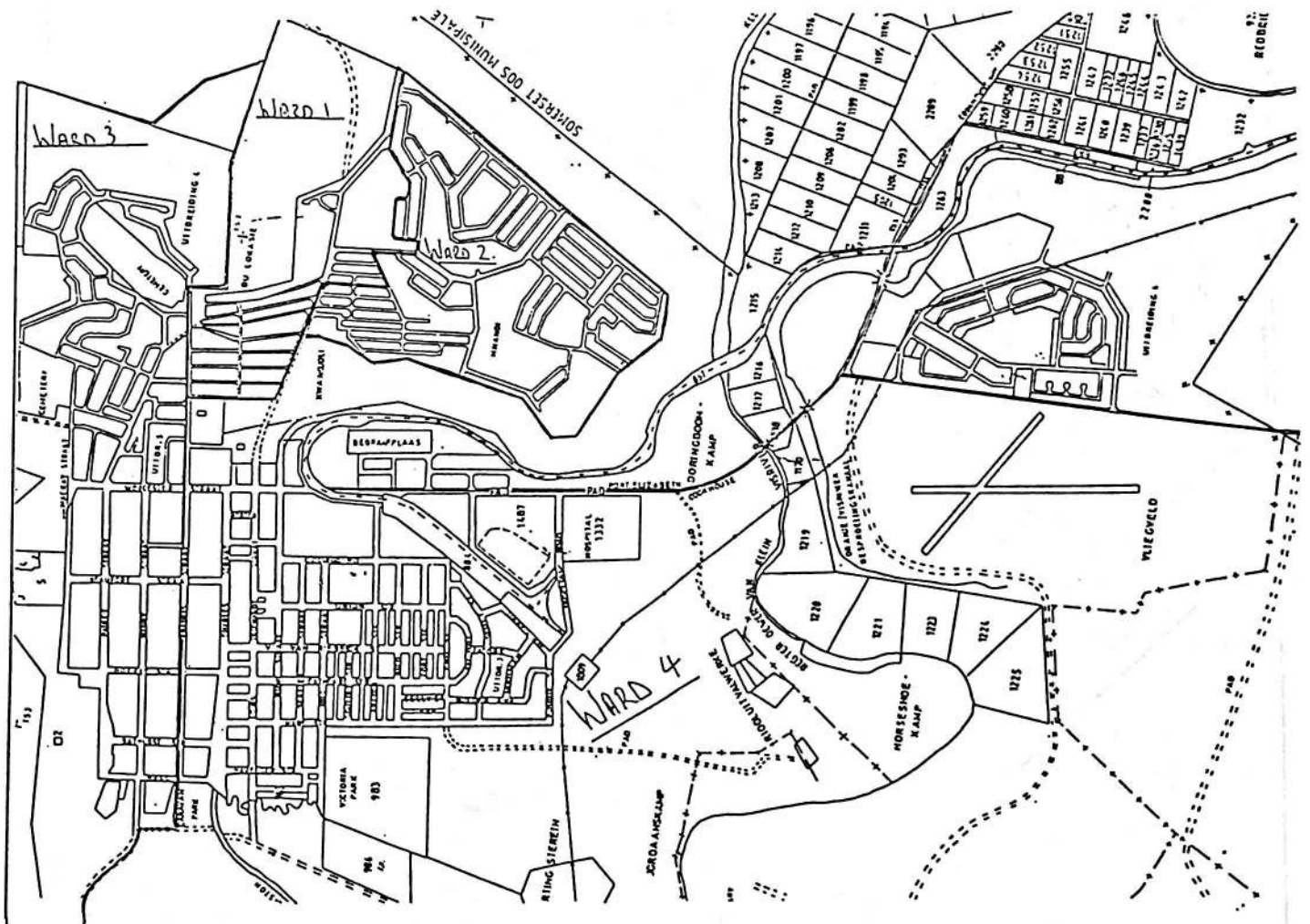
Commencing at the southern corner of erf 3 continuing in a southerly direction along the eastern edge of Springbok Street to the northwestern corner of erf 26, thence in a southerly direction to the northeastern corner of erf 26, thence in a southerly direction to include erven 26 to 34 continuing in a southerly direction along Rugby Street turning in an eastern direction to include erven 56 to 62 commencing in a southerly direction over Rugby Street to the eastern boundary of erf 55 to the southeastern corner of erf 55, thence in a westerly direction to the southern boundary of erf 42 across Springbok Street along the southern boundary of erf 25. Continuing in a northerly direction from the southwestern corner of erf 25 to the southeastern corner of erf 155 in Kerkhof Street, thence in a westerly direction along the southern edge of Kerkhof Street to the southwestern corner of erf 151, thence in a northerly direction along the western edge of the erven west of Olienhout Street up to the northwestern corner of erf 142 across to the southern boundary of erf 19 commencing in an easterly direction to the southeastern corner of erf 33. Continuing in a northerly direction along the western edge of High Street, thence in a westerly, northerly and easterly direction to include the single row of erven directly adjacent to Outspanning Street, thence in a southerly direction to the northwestern corner of erf 2 thence in an easterly direction along the boundaries of erf 2 and 3 and southerly up to the point of commencement at the southern corner of erf 3.

WARD 4:

Commencing at the southwestern corner of erf 1002 in an easterly direction along the northern edge of the Boesmans River up to the southern boundary of erf 1124 thence in a northerly direction along the eastern edge of Strand Street to the southern edge of Hoof Street in the vicinity of erf 1162 thence in an easterly direction to the southwestern corner of erf 19 continuing to the southeastern corner of erf 32 commencing in a northerly direction along the western edge of High Street up to the northeastern corner of erf 9 thence in a westerly direction up to the northern boundary of erf 1305 commencing along the the southern edge of the Boesmans River to the northwestern corner of erf 1187 thence in a westerly direction to include the hotel and erf 1001 passing the bridge at erf 5 in a southerly direction up to the northern edge of the Boesmans River up to the point of commencement at the southwestern corner of erf 1002.

34

SOMERSET EAST TRANSITIONAL AUTHORITY



BATHURST TRANSITIONAL AUTHORITY

WARD 1

Commencing at a point which is the most northern beacon of Erf 795 Bathurst hence in a south - easterly direction for approximately 1120m to a point B as depicted on diagram S.G. No. 3555 - 86 hence in a south - westernly direction for approximately 999m to a point C as depicted on S.G. No. 3555 - 86 hence in a north - westernly direction along the railway reserve for approximately 165m to a point D as depicted on S.G. No. 3555 - 86 hence in a north/north - westernly direction for approximately 130m to a point E as depicted on diagram S.G. No. 3555 - 86 hence in a north/north - easterly direction for approximately 1083m to the starting point which is the most northern beacon of Erf 795 Bathurst and also known as point A as depicted on diagram S.G. No. 3555 - 86.

WARD 2

Commencing at a point which is the most northern beacon of Erf 648 Bathurst in a south - easterly direction for approximately 300m to a point which is the most northernly beacon of Erf 31 hence in a south - easterly direction for approximately 150m along the eastern boundary of erf 31 hence in a north-easterly direction for approximately 350m to a point which is the most northern beacon of Erf 661 hence in an easterly direction for approximately 180m along the northern boundary of Erf 523 hence in a east/south - easterly direction for approximately 150m along the northern boundary of Erf 523 to the intersection with the railway line hence in a south - easterly direction along the railway line for approximately 400m to a point which is the common northernly boundary of erven 141 and 143 hence in an easterly direction for approximately 150m to a point which is the most eastern boundary of Erf 146 hence in a southerly direction for approximately 170m to the south - eastern beacon of Erf 146 hence in an east/northern - easterly direction for approximately 240m to a point which is the north - western boundary of Erf 693 hence in an easterly direction for approximately 570m to the north - eastern corner of Erf 541 hence in a southerly direction for approximately 450m to a point which is the south - eastern corner of Erf 580 hence in south - westernly direction for approximately 310m to a point which is the most eastern boundary of Erf 291 hence in a south - westernly direction along Grensweg and the commonage boundary for approximately 3860m to a point which is the south - western boundary of the commonage hence in a north/north - wes-

ternly direction along the boundary of the commonage for approximately 750m to a point on the commonage hence in a east/north - easternly direction for approximately 280m to a point which is the south - western boundary of Erf 373 Bathurst, hence in a north/north - westernly direction along the western boundary of Erf 373 for approximately 200m to a point which is the north - western boundary of Erf 373 hence in an east/north - easternly direction for approximately 80m to a point which is the north - easternly direction for 650m to a point which is the south - western boundary of Erf 346 hence in a north - westernly direction for approximately 970m to a point which is the western common boundary of Erf 520 and 521 hence in a north - easternly direction along the western boundary of Erf 520 for approximately 170m which is the most northern beacon of Erf 520 hence in a north - easternly direction for approximately 100m to a point which is the most western boundary of erf 6 hence in a north - easternly direction for approximately 520m to a point which is the most northern beacon of Erf 397 hence in a south - easternly direction for approximately 770m to a point which is the most northern beacon of Erf 648 and also the point of commencement.

COFIMVABA LOCAL TRANSITIONAL AUTHORITY

WARD 1:

SOUTHERN BOUNDARY

A line drawn from the eastern and western Proclaimed municipal boundaries and passing along Bellaris Road.

EASTERN BOUNDARY

Proclaimed municipal boundaries

NORTHERN BOUNDARY

Proclaimed municipal boundaries

WESTERN BOUNDARY

Proclaimed municipal boundaries

WARD 2:

SOUTERN BOUNDARY

Proclaimed municipal boundaries

NORTHERN BOUNDARY

A line drawn from the eastern and western Proclaimed municipal boundaries along Bellairs Road.

EASTERN BOUNDARY

Proclaimed municipal boundaries

WESTERN BOUNDARY

Proclaimed municipal boundaries

CJCONFIM.PBP

WILLOWVALE TRANSITIONAL AUTHORITY

WARD 1:

SOUTHERN BOUNDARY

Proclaimed municipal boundary.

NORTHERN BOUNDARY

Proclaimed municipal boundary.

EASTERN BOUNDARY

A line drawn from two northern town limits down Liefeldt Street along Main Street and up Jill Street to the southern boundary.

WESTERN BOUNDARY

Proclaimed municipal boundary.

WARD 2:

SOUTHERN BOUNDARY

Proclaimed municipal boundary.

NORTHERN BOUNDARY

Proclaimed municipal boundary.

EASTERN BOUNDARY

Proclaimed municipal boundary.

WESTERN BOUNDARY

A line drawn from the northern boundary down Liefeldt Street along Main Street and up Jill Street to the southern boundary.

CJWVALE.PBP

TSOLO TRANSITIONAL LOCAL COUNCIL**WARD 1:****SOUTHERN BOUNDARY**

Commencing at the western proclaimed outer boundary of Tsolo at a point direct in line with the north western corner of Erf no. 1 in an eastern direction to the north eastern corner circuit office (EDUC). Then around the eastern boundary of the circuit office up to De Kock Street. Then in the Eastern Direction along the middle of De Kock Street to the north eastern corner of Erf 39.

NORTHERN BOUNDARY

The northern proclaimed outer boundary of Tsolo.

EASTERN BOUNDARY

Commencing at the north eastern corner of Erf 39 in a northern direction to the northern proclaimed outer boundary to Tsolo.

WESTERN BOUNDARY

Commencing at a point on the western proclaimed outer boundary of Tsolo, in a direct line with the north western corner of Erf 1 in a northern direction up to the northern proclaimed outer boundary of Tsolo. N.B. Ward I includes the AGR. College as well D.R.C. Jongilizwess.

WARD 2:**SOUTHERN BOUNDARY**

Commencing at the western proclaimed boundary of Tsolo in an eastern direction in a direct line to the middle of

Thurston Street up to the corners of Thurston and Hill Street.

NORTHERN BOUNDARY

Commencing at the north eastern corner of Erf 26 accross De Kock Street around the circuit office in a western direction along the southern boundary of ward I.

EASTERN BOUNDARY

Commencing at the corner of Thurston and Hill Street in a northern direction along the middle of Hill Street up to the north eastern corner of Erf 26.

WESTERN BOUNDARY

Commencing at a point on the western proclaimed outer boundary of Tsolo. In a direct line with the north western corner of Erf 1 in a southern direction. To a point direct in line of the middle of Thurston Street.

WARD 3:

SOUTHERN BOUNDARY

Commencing at the western proclaimed outer boundary of Tsolo in an eastern direction along the southern proclaimed outer boundary of Tsolo to a point direct in line with the north eastern corner of Erf 242.

NORTHERN BOUNDARY

Commencing at the corner of O'Corner and Thurston Street in a western direction along the middle of Thurston Street in a direct line to the proclaimed western outer boundary of Tsolo.

EASTERN BOUNDARY

Commencing at the southern proclaimed outer boundary of Tsolo in a direct line with the north eastern corner of Erf 242 in a northern direction to the middle of Welsh Street then in a north western direction along the middle of Welsh Street up to the corner of Welsh and Matthew Street then in a western direction along the middle of Matthew Street to the corner of O'Corner Street. Then in a northern direction along the middle of O'corner Street to the corner of O'Corner and Thurston Street.

WESTERN BOUNDARY

Commencing at a point on the western proclaimed outer boundary of Tsolo in a direct line with the middle of Thurston Street in a southern direction up to the proclaimed southern outer boundary of Tsolo.

WARD 4:**SOUTHERN BOUNDARY**

Commencing at the eastern proclaimed outer boundary of Tsolo along the southern proclaimed outer boundary of Tsolo in a western direction to a point direct in line with the north eastern corner of Erf 242.

NORTHERN BOUNDARY

Commencing on the north western corner of Erf 27 in an eastern direction along the middle of De Kock Street to the north eastern corner of Erf 39 then to a point on the northern proclaimed outer boundary of Tsolo direct in line with the north eastern corner of Erf 39 in a northern direction to the northern proclaimed outer boundary of

Tsolo. Then in an eastern direction up to the proclaimed eastern outer boundary of Tsolo.

EASTERN BOUNDARY

The eastern proclaimed outer boundary of Tsolo.

WESTERN BOUNDARY

Commencing at a point on the southern proclaimed boundary of Tsolo in a direct line with the north eastern corner of Erf 242 in a northern direction to the middle of Welsh Street then in a north western direction along the middle of Welsh Street up to the corners of Welsh and Matthew Street then in a western direction along the middle of Matthew Street to the corner of O'Corner Street. Then in a northern direction along the middle of O'Corner Street to the corner of O'Corner and Thurston Streets Then in a western direction along the middle of Thurston Street to the corners of Thurston and Hill Street. Then in a northern direction along the middle of Hill Street to the north western corner of erf 27.

JTSOLO

ALEXANDRIA TRANSITIONAL AUTHORITY

WARD 1

POINT TO POINT DESCRIPTION OF WARD 1

Commence at a point which is the North-Western beacon of Erf 1498 Alexandria in a East-South-Easterly direction along Retief Street for approximately 283m to a point which is the North-Western beacon of Erf 1506 Alexandria, hence in a East-North-Easterly direction along Retief Street for approximately 92m to a point which is the North-Western beacon of Erf 1711 Alexandria, hence in a South-South-Eastern direction along Church Street for approximately 70m to a point which is the North-Western beacon of Erf 1458 Alexandria, hence in a East-North-Easterly direction along Voortrekker Street for approximately 68m to a point which is the North Eastern beacon of Erf 1116 Alexandria, hence in a South-South-Easterly direction along Karel Landman Street for approximately 80m to a point which is the South-Eastern beacon of Erf 1556 Alexandria, hence in a Easterly direction for approximately 10m to a point which is the North Western boundary of Erf 1083 Alexandria, hence in a South-South-Easterly direction for approximately 45m to a point which is the South Western beacon of Erf 1084 Alexandria, hence in a South-Westerly direction along the Southern boundary of Erf 1339 Alexandria for approximately 30m to a point which is the North Western boundary of portion 18 of the farm No. 241, hence in a South-Westerly direction of approximately 134m to a point which is the most western beacon of Erf 1351 Alexandria, hence in a North-Westerly direction for approximately 24m to a point which is the North-Western beacon of Erf 1101 Alexandria, hence in a South-Westerly direction along Charles Street for approximately 185m to a point which is the common beacon of Portion 5 and Portion 20 of the farm No. 249, hence in a South-Easterly direction for approximately 53m to the most Eastern beacon of portion 5 of the farm No. 249, hence in a South-Westerly direction for approximately 75m to a point which is the South-Eastern beacon of portion 5 of the farm No. 249, hence in South-South-Westerly direction for approximately 141m to a point which is the South-Western beacon of portion 20 of the farm No. 249, hence in a North-Easterly direction for approximately 25m to a point which is the South-Eastern beacon of portion 18 of the farm No. 252, hence in a South-Westerly direction to a point which is the South-Western beacon of portion 18 of the farm No. 252, hence in a North-Easterly direction for approximately 86m to a point which is the South Eastern beacon of portion 20 of the farm No. 252, hence in a West-South-Westerly direction for approximately 34m to a point which is the South-Western beacon of portion 20 of the farm No. 252, hence in a North, North-Westerly direction for approximately 118m to point which is the North-Western beacon of portion 20 of the farm No. 252, hence in a North-Easterly direction for approximately 20m to point which is the North-Western beacon of Portion 20 of the farm No.

ALEXANDRIA TRANSITIONAL AUTHORITY

252, hence in North-Easterly direction for approximately 155m to a point which is the most Northern beacon of Erf 1331 Alexandria, hence in a North-North-Easterly direction along Kerkhof Street for approximately 78m to a point which is the most Southern beacon of portion 26 of the farm No. 252, hence in a Northern direction for approximately 68m to a point which is the South-Eastern beacon of Portion 16 of the farm No. 252, hence in a South-Westerly direction for approximately 324m to a point which is the most Southern beacon for Erf 1493 Alexandria, hence in a North-Easterly direction and along the road for approximately 135m to a point which the most Northern beacon of Erf 1493 Alexandria, hence in a East-North-Easterly direction and across the road for approximately 78m to a point which is the South-Western beacon of Erf 1323 Alexandria, hence in a Northern direction for approximately 37m to a point which is the North-Western beacon of Erf 1328 Alexandria, hence in a Easterly direction for approximately 70m to a point which is the North-Western beacon of Erf 1319 Alexandria, hence in a North-Easterly direction for approximately 79m to a point which is the most Northern beacon of Erf 1316 Alexandria, hence in a Westerly direction for approximately 37m to a point which is the South-Eastern beacon of Erf 1310 Alexandria, hence in a West-North-Westerly direction for approximately 150m to a point which is the South-Western beacon of Erf 1293 Alexandria, hence in a North-North-Easterly direction for approximately 68m to a point which is the North-Western beacon of Erf 1498 Alexandria, hence in a North-Easterly direction for approximately 15m to the point of commencement, i.e. that is the most Northerly beacon of Erf 1498 Alexandria.

Additional Including Erf 1294 Alexandria.

ALEXANDRIA TRANSITIONAL AUTHORITYWARD 2POINT TO POINT DESCRIPTION OF WARD 2 ALEXANDRIA

Commence at a point which is the most Northern beacon of Commonage, known as Remainder Erf 1277 Alexandria, hence in a South-Easterly direction for approximately 1410m to a point which is the North-Western boundary of the cemetery, hence in a Southerly direction for approximately 670m to a point which is the most Northern beacon of Erf 1006 Alexandria, hence in a South-Easterly direction for approximately 105m to a point which is the most Northern beacon of Erf 1033 Alexandria, hence in a South-Easterly direction for approximately 40m to a point which is the North-Eastern beacon of Erf 1034 Alexandria, hence in South-Westerly direction and along Buite Street for approximately 100m to a point which is the South-Eastern beacon of Erf 1046 Alexandria, hence in a South-South-Easterly direction and along Sending Street for approximately 130m to a point which is the most Northern beacon of Erf 1070 Alexandria, hence in a South-Easterly direction for approximately 18m to point which is the North-Western beacon of Erf 1071 Alexandria, hence in a Eastern direction and along the stream for 50m to a point which is the North-Eastern beacon of Erf 1072 Alexandria, hence in a South-Easterly direction for approximately 52m to a point which is the South-Eastern beacon of Portion 22 of the farm 241, hence in a South-Westerly direction for approximately 105m to a point which is the South-Eastern beacon of Erf 1079 Alexandria, hence in a South-Easterly direction for approximately 210m to a point which is the most Eastern beacon of Portion 32 of the farm No. 241, hence in a South-Westerly direction for approximately 350m to a point which is the most Southern beacon of Portion 30 of the farm No. 241, hence in a Northern direction for approximately 245m to a point which is the most Eastern beacon of Erf 1090 Alexandria, hence in a South-Western direction for approximately 240m to a point which is the most Southern beacon of Erf 1351 Alexandria, hence in North-Westerly direction for approximately 37m to a point which is the most Western beacon of Erf 1351, hence in a North-Easterly direction for approximately 134m to a point which is the North-Western boundary of portion 18 of the farm No. 241, hence in a North-Easterly direction for approximately 30m along the Southern boundary of Erf 1339 Alexandria to a point which is the South-Western beacon of Erf 1084 Alexandria, hence in a North-North-Westerly direction for approximately 45m to a point which is the North-Western boundary of Erf 1083 Alexandria, hence in a Westerly direction for approximately 10m to a point which is the South-Eastern beacon of Erf 1556 Alexandria, hence in a North-North-Westerly direction and along Karel Landman Street for approximately 80m to a point which is the North-Eastern boundary of Erf 1116 Alexandria, hence in a West-South-Westerly direction along Voortrekker street for approximately

ALEXANDRIA TRANSITIONAL AUTHORITY

68m to a point which is the North-Western beacon of Erf 1458 Alexandria, hence in a North-North-Westerly direction along Church Street for approximately 70m to a point which is the North Western beacon of Erf 1711 Alexandria, hence in a West-South-Westerly direction along Retief Street for approximately 92m to a point which is the North-Western beacon of Erf 1506 Alexandria, hence in a West-North-Westerly direction along Retief Street for approximately 283m to a point which is the North-Western beacon of Erf 1498 Alexandria, hence in a South-Westerly direction for approximately 15m to a point which is the North-Western beacon of Erf 1498 Alexandria, hence in a South-South-Westerly direction for approximately 68m to a point which is the South-Western beacon of Erf 1293 Alexandria, hence in a East-South-Easterly direction for approximately 150m to a point which is the South-Eastern beacon of Erf 1310 Alexandria, hence in a Easterly direction for approximately 37m to a point which is the most Northern beacon of Erf 1316 Alexandria, hence in a South-Westerly direction for approximately 79m to a point which is the North-Western beacon of Erf 1319 Alexandria, hence in a Westerly direction for approximately 70m to a point which is the North-Western beacon of Erf 1328 Alexandria, hence in a Southern direction for approximately 37m to a point which is the South-Western beacon of Erf 1323 Alexandria, hence in a North-Westerly direction and along the main road to Port-Elizabeth for approximately 1100m to a point which is the most Western beacon of Erf 1279 Alexandria, hence in a Easterly direction along the boundary of Spioenkop for approximately 450m to a point which is the common beacon between the commonage and Spioenkop No. 247, hence in a North-North-Easterly direction for approximately 1600m to the point of commencement, i.e. the most Northern point of the commonage known as Remainder Erf 1277 Alexandria.

Excluded from this figure is Erf 1294 Alexandria.

ALEXANDRIA TRANSITIONAL AUTHORITY

WARD 3

POINT TO POINT DESCRIPTION OF WARD 3

Commence at a point which is the North-Western boundary of the Cemetery, hence in a South-Easterly direction for approximately 685m to a point which is the North-Eastern beacon of the Commonage known as Remainder of Erf 1277 Alexandria, hence in a South-Westerly direction for approximately 620m to a point which is the South-Western beacon of Portion 21 of the farm No. 241, hence in a South-Easterly direction for approximately 450m to a point which is the most Eastern beacon of Erf 1278 Alexandria, hence in a Westerly direction and along the Port Alfred road for approximately 440m to a point which is the North-Eastern beacon of Erf 1072 Alexandria, hence in a Western direction and along the stream for approximately 50m to a point which is the North-Western beacon of Erf 1071 Alexandria, hence in a North-Westerly direction for approximately 18m to a point which is the most Northern beacon of Erf 1070 Alexandria, hence in a North-North-Westerly direction and along Sending Street for approximately 130m to a point which is the South-Eastern beacon of Erf 1046 Alexandria, hence in a North-Easterly direction and along Buite Street for approximately 100m to a point which is the North-Eastern beacon of Erf 1034 Alexandria, hence in a North-Westerly direction for approximately 40m to a point which is the most Northern beacon of Erf 1033 Alexandria, hence in a North-Westerly direction for approximately 105m to a point which is the most Northern beacon of Erf 1006 Alexandria, hence in a Northerly direction for approximately 670m to the point of commencement, i.e. the North-Western boundary of the Cemetery.

ALEXANDRIA TRANSITIONAL AUTHORITY

WARD 4

POINT TO POINT DESCRIPTION OF WARD 4

Commence at a point G as depicted on diagram S.G. 358/86 and known as the farm No. 366, hence in a Southern direction for approximately 467m to point H on diagram S.G. 358/86, hence in a South-Westerly direction for approximately 550m to point which is the most Southern beacon of Portion 6 of the farm No. 249, hence in a North-Westerly direction for approximately 210m to a point which is the most Southern beacon of portion 6 of the farm No. 249, hence in a North-Western direction for approximately 700m to a point which is the North-Western beacon of Portion 6 of the farm No. 249, hence in a North-Easterly direction for approximately 100m to a point numbered P3 on General Plan L.No. 242/1983, hence in a Northern direction for approximately 26m to a point numbered Q6 on General Plan L.No. 242/1983, hence in a North-Easterly direction for approximately 30m to a point which is the North-Western beacon of Erf 380 of General Plan L No. 242/1983, hence in Northerly direction for approximately 125m to a point Q8 on GP L.No. 242/1983, hence in a North-Westerly direction for approximately 29m to a point numbered Q1 on GP 242/1983, hence in a North-Easterly direction for approximately 230m to the intersection of the road and the boundary of the farm No. 366, hence in a Easterly direction for approximately 700m to the point of commencement, i.e. point G as depicted on diagram S.G. No. 358/86.

ALEXANDRIA TRANSITIONAL AUTHORITY

WARD 5

POINT TO POINT DESCRIPTION OF WARD 5

Commence at a point D as depicted on General Plan L. NO. 242/1983, hence in a Eastern direction for approximately 30m to a point which is the intersection of the boundary of the farm No. 366, hence in a Southern direction along the boundary of the farm No. 366 for approximately 320m to a point Marked F on diagram S.G. No. 358/86, hence in Eastern direction for approximately 270m to a point which is the intersection of the road and the boundary of the farm No. 366, hence in a South-Westerly direction for approximately 230m to a point numbered Q1 on General Plan No. 242/1983, hence in South-Easterly direction for approximately 29m to a point numbered Q8 on General Plan No. 242/1983, hence in Southerly direction for approximately 125m to a point which is the North-Western beacon of Erf 380 on GP No. 242/1983, hence in a South-Westerly direction for approximately 30m to a point numbered Q6 on GP L No. 242/1983, hence in a North-Westerly direction for approximately 135m to a point numbered N1 on GP L. No. 242/1983, hence in North-Easterly direction for approximately 50m to a point numbered N2 on GP L. No. 242/1983, hence in a North-Westerly direction along the road for approximately 170m to a point numbered J4 on GP L. No. 242/1983, hence in a Northerly direction along the road for approximately 130m to a point numbered J3 on GP L.No. 242/1983, hence in a Westerly direction and along the road for approximately 155m to a point numbered F8 on GP L. No. 242/1983, hence in a North-Westerly direction and along the road for approximately 340m to a point numbered B on GP L. No. 242/1983, hence in a North-Easterly direction for approximately 10m to a point numbered C on the GP, hence in a Easterly direction for approximately 410m to the point of commencement, i.e. Point D on GP L No. 242/1983.

ALEXANDRIA TRANSITIONAL AUTHORITYWARD 6POINT TO POINT DESCRIPTION OF WARD 6

Commence at a point B as depicted on diagram S.G. No. 358/86, hence in a South-Easterly direction along the access road for approximately 350m to a point numbered B on GP L.No. 242/1983, hence in a South-Easterly direction along the road for approximately 340m to a point numbered F 8 on General Plan L. No. 242/1983, hence in an Easterly direction along the road for approximately 155m to a point numbered J3 on General Plan L No. 242/1983, hence in a Southerly direction and along the road for approximately for approximately 130m to a point numbered J4 on GP L. No. 242/1983, hence in a South-Easterly direction along the road for approximately 170m to a point numbered N2 on GP L. No. 242/1983, hence in a South-Westerly direction for approximately 50m to a point numbered N1 on GP L. No. 242/1983, hence in a South-Easterly direction for approximately 135m to a point numbered Q6 on GP L.No. 242/1983, hence in a Southerly direction for approximately 26m to a point numbered P3 on GP L. No. 242/1983, hence in a South-Westerly direction for approximately 100m to a point which is the North-Western beacon of Portion 6 of the farm No. 249, hence in a North-Western direction and along the road Boknes for approximately 1350m to a point numbered Q on diagram S.G. No. 358/86, hence in a Easterly direction for approximately 332m to a point numbered S on diagram S.G. No. 358/86, hence in a North-Westerly direction for approximately 102m to a point numbered A on diagram S.G. No. 358/86, hence in a North-Easterly direction for approximately 114m to the point of commencement, i.e. B as depicted on diagram S.G. No. 358/86.

COOKHOUSE TRANSITIONAL AUTHORITY**WARD 1:**

Comprises of the following streets.

Park Lane
End Street
Middel Road
Heuwel Lane
Reiner Avenue
Nuwe Street
Aloe Avenue
Schoeman Street
Somerset Road
Kerk Street
Bonny Street
Hoop Street
President Street
Brandwag Street
Mark Street
Kommissaris Avenue
Keerom Avenue

WARD 2:

Comprises of the following streets.

Du Plessis Street
Jansen Street
Appolis Street
Peters Street
Norman Street

Douglas Street
Robert Street
Bathers Street

WARD 3:

Comprises of the following streets and erven.

D AVENUE

1D - 62D

CENTRAL STREET

241 - 349

471 - 479

NYANGA STREET

470

456 - 454

443

431 - 433

424 - 427

434 - 439

448 - 449

461 - 463

DUBULA STREET

378 - 395

604 - 609

601 - 603

411 - 423

396

BELANI STREET

397 - 410

365 - 375

AURIET STREET

411 - 410

365 - 364

469 - 464

494 - 493

522 - 521

547

579 - 577

555 - 551

VUYO STREET

484 - 493

507

522 - 534

COTANI STREET

535 - 547

WARD 4:

Comprises of the following streets and erven.

A AVENUE

1A - 60A

B AVENUE

1B - 73B

C AVENUE

1C - 87C

CENTRAL STREET

265

COTANI STREET

296 - 310

326 - 338

WASA STREET

272 - 283

295

311 - 325

MADONCI STREET

271

284 - 294

261 - 259

KWATSHA STREET

234 - 246

270

266 - 269

GUGULETHU STREET

200 - 216

233

247 - 257

KHALA STREET

167

199

218 - 232

PEDI STREET

152 - 166

NTAKA STREET

96 - 104

MAGAXAKI STREET

3 - 18

113 - 123

BENJINE STREET

59 - 70

74 - 84

NQONQOZA STREET

44 - 58

SKULOLO STREET

124 - 134

MJONGILE STREET

139 - 148

95

105 - 112

COOKH(JHARD)

ABERDEEN TRANSITIONAL LOCAL COUNCIL**WARD 1:**

Proclaimed outside Municipal boundaries of Aberdeen excluding the figure described as Ward 2.

WARD 2**SOUTHERN BOUNDARY**

Beginning at southwestern beacon of the road south of the southeastern beacon of Erf 2807 in a northeastern direction on the southern side of this road to its southeastern beacon opposite the southeastern corner of erf 2802 then in a northwesternly direction up to the southern intersection of the road on the southern side of the southwestern corner of Erf 2792 then in a northeastern direction along the Southern Boundary of the road south of Erven 2792 and 2791 to the southeastern intersection with the road at the southeastern corner of Erf 2791.

NORTHERN BOUNDARY

Beginning at the northwestern beacon of erf 3114 a northeastern direction to the southwestern beacon of Erf 3117 then in a northwestern and northern direction to the most northwestern beacon of Erf 3117 then in a north eastern direction to the most northern beacon of Erf 3117 then in an eastern direction to the northeastern beacon of Erf 2811.

EASTERN BOUNDARY

Beginning at the northwestern boundary of Erf 2811 in a southeastern direction to the south eastern beacon of Erf 2831 then still in a southeastern direction along the eastern boundary of the road beginning at this last mentioned beacon to the northeastern beacon of Erf 2767 then still in a southeastern direction to the southeastern beacon of Erf 2771 then still in a southeastern direction along the eastern boundary of the road beginning at this last mentioned beacon to the northeastern beacon of Erf 2775 then still in a south eastern direction to the southeastern beacon of Erf 2776 then still in a south eastern direction along the eastern boundary of the road beginning at this last mentioned beacon to the southeastern corner of the road intersection east of the southeastern corner of Erf 2791.

WESTERN BOUNDARY

Beginning at the northwestern beacon of Erf 3114 in a southeastern direction to the southwestern beacon of Erf 3087 then still in a southeastern direction along the western boundary of the road beginning this last mentioned beacon to the northwestern beacon of Erf 2801 then still in a southern direction to the southeastern beacon of Erf 2807 then still in a southeastern direction over the road beginning at this last mentioned beacon to the southwestern beacon of this road south of Erf 2807.

ABERD(JHARD)

CONTENTS

<i>No.</i>		<i>Page No.</i>	<i>Gazette No.</i>
PROCLAMATION			
23	Local Government Transition Act (209/1993): Delimitation of wards	1	92
