



PROVINCE OF THE EASTERN CAPE
IPHONDO LEMPUMA KOLONI
PROVINSIE OOS-KAAP

**Provincial Gazette
Igazethi Yephondo
Provinsiale Koerant
(Extraordinary)**

Vol. 25

BISHO/KING WILLIAM'S TOWN
13 APRIL 2018
13 APRIL 2018

No. 4030

We all have the power to prevent AIDS



**AIDS
HELPLINE**

0800 012 322

DEPARTMENT OF HEALTH

Prevention is the cure

N.B. The Government Printing Works will not be held responsible for the quality of "Hard Copies" or "Electronic Files" submitted for publication purposes

ISSN 1682-4556



9 771682 455006

04030



IMPORTANT NOTICE:

THE GOVERNMENT PRINTING WORKS WILL NOT BE HELD RESPONSIBLE FOR ANY ERRORS THAT MIGHT OCCUR DUE TO THE SUBMISSION OF INCOMPLETE / INCORRECT / ILLEGIBLE COPY.

No FUTURE QUERIES WILL BE HANDLED IN CONNECTION WITH THE ABOVE.

CONTENTS

Gazette *Page*
No. *No.*

PROVINCIAL NOTICES • PROVINSIALE KENNISGEWINGS

70	Protected Areas Act (57/2003): Declaration notice: Declare Nature Reserves and Protected Environments....	4030	3
----	---	------	---

PROVINCIAL NOTICES • PROVINSIALE KENNISGEWINGS

PROVINCIAL NOTICE 70 OF 2018***PROVINCIAL GOVERNMENT GAZETTE NOTICE******EASTERN CAPE PARKS & TOURISM AGENCY*****NATIONAL ENVIRONMENTAL MANAGEMENT: PROTECTED AREAS ACT, 2003 (ACT NO. 57 OF 2003)
DECLARATION NOTICE: DECLARE NATURE RESERVES AND PROTECTED ENVIRONMENTS**

I, Sakhumzi Somyo, Member of the Executive Council (MEC) for Economic Development, Environmental Affairs and Tourism, hereby give notice in terms of section 23(1)(a)(i)(b), 28(1)(a)(i)(b) and 38(2)(a)(b) of the National Environmental Management: Protected Areas Act, 2003 (Act 57 of 2003), of my intention to:

- a) declare nature reserves, in terms of section 23 (1) (a) (i) of the said Act, on the properties as indicated in the attached schedule;
- b) assign names to the nature reserves, in terms of section 23(1)(b) of the said Act, as indicated in the attached schedule;
- c) assign the management of the nature reserves to suitable organisations, in terms of section 38(2) (a) of the said Act, as indicated in the attached schedule.
- d) declare protected environments, in terms of section 28(1)(a)(i) of the said Act, as indicated in the attached schedule;
- e) assign names to the protected environments, in terms of section 28(1)(b) of the said Act, as indicated in the attached schedule;
- f) assign the management of the protected environments to suitable organizations, in terms of section 38(2)(b) of the said Act, as indicated in the attached schedule.



SAKHUMZI SOMYO

MEC: ECONOMIC DEVELOPMENT, ENVIRONMENTAL AFFAIRS AND TOURISM
EASTERN CAPE

SCHEDULE

Name of Protected Area (section 28(1)(b) National Environmental Management: Protected Areas Act 57 of 2003): **Indalo Protected Environment**

Category of Protected Area (section 28(1)(a)(i) National Environmental Management: Protected Areas Act 57 of 2003): Protected Environment

Assignment of Management Authority (section 38(2)(b) National Environmental Management: Protected Areas Act 57 of 2003): Indalo Association

Description of the Protected Area: The following land parcels as described below and depicted in the attached Diagrams 'A' – 'C' shall comprise the **Indalo Protected Environment** –

1. Amakhala Game Reserve (Diagram 'A')
Remainder of the Farm No. 386, Sundays River Valley Municipality, Division of Alexandria, the Province of the Eastern Cape in extent: 198,4451 hectares, held by Title Deed number T38439/2008 and shown in SG Diagram 3254/2002.
The Farm No. 388, Sundays River Valley Municipality, Division of Alexandria, the Province of the Eastern Cape in extent: 217,7224 hectares, held by Title Deed number T47492/2009 and shown in SG Diagram number 3257/2002.
The Farm Alexandria Rd Farm No. 381, Sundays River Valley Municipality, Division of Alexandria, the Province of the Eastern Cape in extent: 32,5667 hectares, held by Title Deed number T18189/2017 and shown in SG Diagram number 3778/2000.
The Farm No. 408, Sundays River Valley Municipality, Division of Alexandria, the Province of the Eastern Cape in extent: 228.2622 hectares, held by Title Deed number T26449/2004 and shown in SG Diagram number 3258/2002.
Remainder of the Farm Pietersdal No. 178, Ndlambe Municipality, Division of Alexandria, the Province of the Eastern Cape in extent: 50.6610 hectares, held by Title Deed number T38439/2008 and shown in SG Diagram number 2523/1912
Remainder of the Farm Sunnyside No. 250, Sundays River Valley Municipality, Division of Alexandria, the Province of the Eastern Cape, in extent: 107,7947 hectares, held by Title Deed number T18189/2017 and shown in SG Diagram number 3607/1972.
Remainder of the Farm Weltevreden No. 181, Ndlambe Municipality, Division of Alexandria, the Province of the Eastern Cape, in extent: 310,3605 hectares, held by Title Deed number T47492/2009 and shown in SG Diagram number 2910/1908.
Remainder of the Farm Woodbury No. 488, Division of Albany, Province of Eastern Cape, in extent: 589. 6926 hectares, held by Title Deed number T76963/2007 and shown in SG Diagram number B252/1870.
Portion 1 of the Farm Schiet Kop No. 485, Division of Albany, Province of Eastern Cape, in extent: 252.7805 hectares, held by Title Deed number T76963/2007 and shown in SG Diagram number 3826/1952.
Remainder of Portion 1 of the Farm Stilgenoegen No. 483, Division of Albany, Province of Eastern Cape, in extent: 116.5714 hectares, held by Title Deed number T110836/1997 and shown in SG Diagram number 444/1871.
Portion 2 of the Farm No. 386, Sundays River Valley Municipality, Division of Alexandria, the Province of Eastern Cape, in extent: 12.1008 hectares, held by Title Deed number T47492/2009 and shown in SG Diagram number 3089/2003.
Portion 2 of the Farm Leeuwenbosch No. 251, Sundays River Valley Municipality, Division of Alexandria, the Province of Eastern Cape, in extent: 330,3185 hectares, held by Title Deed number T62269/2007 and shown in SG Diagram number 4139/2004.
Portion 2 of the Farm Woodbury No. 488, Division of Albany, Province of Eastern Cape, in extent: 40.9409 hectares, held by Title Deed number T76963/2007 and shown in SG Diagram number 4283/1947.
Portion 3 of the Farm Hillary C No. 134, Division of Alexandria, Province of Eastern Cape, in extent: 291,6006 hectares, held by Title Deed number T100225/1999 and shown in SG Diagram number 2826/1945.
Portion 3 of the Farm No. 386, Sundays River Valley Municipality, Division of Alexandria, the Province of the Eastern Cape, in extent: 6.4255 hectares, held by Title Deed number T47492/2009 and shown in SG Diagram number 238/2004.
Portion 3 of the Farm Pietersdal No. 178, Ndlambe Municipality, Division of Alexandria, the Province of the Eastern Cape, in extent: 93.8645 hectares, held by Title Deed number T38439/2008 and shown in SG Diagram number A3460/1926.
Remainder of Portion 3 of the Farm Woodbury No. 488, Division of Albany, Province of Eastern Cape, in extent: 111. 2831 hectares, held by Title Deed number T76963/2007 and shown in SG Diagram number 3827/1956.
Portion 4 of the Farm Leeuwenbosch No. 251, Sundays River Valley Municipality, Division of Alexandria, the Province of the Eastern Cape, in extent: 357,7896 hectares, held by Title Deed number T18188/2017 and shown in SG Diagram number 1167/2015.

Remainder of Portion 4 of the Farm Schiet Kop No. 482, Division of Albany, Province of Eastern Cape, in extent: 51.3226 hectares, held by Title Deed number T110836/1997 and shown in SG Diagram number 1881/1913.
Portion 4 of the Farm Woodbury No. 488, Division of Albany, Province of Eastern Cape, in extent: 173.6195 hectares, held by Title Deed number T18189/2017 and shown in SG Diagram number 3606/1972.
Portion 5 of the Farm Buys Vlei no. 174, Ndlambe Municipality, Division of Alexandria, the Province of Eastern Cape, in extent: 68,1656 hectares, held by Title Deed number T47492/2009 and shown in SG Diagram number 411/1911.
Portion 5 of the Farm Woodbury No. 488, Division of Albany, Province of Eastern Cape, in extent: 561,7685 hectares, held by Title Deed number T71122/1999 and shown in SG Diagram number 1490/1991.
Portion 8 of the Farm Riverside No. 175, Sundays River Valley Municipality, Division of Alexandria, the Province of the Eastern Cape, in extent: 11.8772 hectares, held by Title Deed number T106486/2002 and shown in SG Diagram number 398/1916.
Portion 9 of the Farm Riverside No. 175, Sundays River Valley Municipality, Division of Alexandria, the Province of the Eastern Cape, in extent: 49.6789 hectares, held by Title Deed number T106486/2002 and shown in SG Diagram number A880/1924.
Remainder of Portion 1 of the Farm Woodbury No. 488, Division of Albany, Province of Eastern Cape, in extent: 120.6043 hectares, held by Title Deed number T76963/2007 and shown in SG Diagram number 4282/1947.
Remainder of the Farm Geluk No. 180, Ndlambe Municipality, Division of Alexandria, the Province of the Eastern Cape, in extent: 342,8983 hectares, held by Title Deed number T38439/2008 and shown in SG Diagram number 2532/1904.
Remainder of the Farm Leeuwenbosch No. 251, Sundays River Valley Municipality, Division of Alexandria, the Province of the Eastern Cape, in extent: 816.0745 hectares, held by Title Deed number T18189/2017 and shown in SG Diagram number 3608/1972.
A part of the Farm No. 653 (the part representing the previously described Remainder of the Farm Schiet Kop No. 485), Division of Albany, Province of Eastern Cape, in extent: 921.0394 hectares of the total 1081.8526 hectares, held by Title Deed number T77773/2008 and shown at letters A B v M N P Q R S T U in SG Diagram number 8228/2007.
Remainder of the Farm Stilgenoege No. 483, Division of Albany, Province of Eastern Cape, in extent: 5.8779 hectares, held by Title Deed number T110836/1997 and shown in SG Diagram number B494/1871.
Remainder Portion 4 of the Farm Riverside No. 175, Sundays River Valley Municipality, Division of Alexandria, the Province of the Eastern Cape, in extent: 209.1551 hectares, held by Title Deed number T32881/2005 and shown in SG Diagram number 947/1913.
The Farm No. 429, Sundays River Valley Municipality, Division of Alexandria, the Province of the Eastern Cape, in extent: 421,1756 hectares, held by Title Deed number T68877/2015 and shown in SG Diagram number 317/2015.
The Farm Reed Valley No. 363, Division of Alexandria, Province of Eastern Cape, in extent: 1769,7469 hectares, held by Title Deed number T100225/1999 and shown in SG Diagram number 4108/1983.
2. Hopewell Private Game Reserve (Diagram 'A')
Farm Hopewell No. 407, Sundays River Valley Municipality, Division of Alexandria, the Province of the Eastern Cape, in extent: 2688.2165 hectares, held by Title Deed number T 86782/2003 and shown in SG Diagram number 1381/2002.
3. Kariega Game Reserve (Diagram 'A')
The Farm Kariega No. 433, Ndlambe Municipality, Division of Bathurst, the Province of the Eastern Cape, in extent: 654,8902 ha, held by Title Deed number T41038 and shown in SG Diagram number 1153/2000.
The Remainder of the Farm Hillside No. 419, Ndlambe Municipality, Division of Bathurst, the Province of the Eastern Cape, in extent: 88,8789 ha, held by Title Deed number T24913/2000 and shown in SG Diagram number 7244/1984.
Portion 11 of the Farm Aquavista No. 299, Ndlambe Municipality, Division of Bathurst, the Province of the Eastern Cape, in extent: 205,3330 ha, held by Title Deed number T56743/2006 and shown in SG Diagram number 7189/2005.
The Remainder of the Farm Merville No. 303, Ndlambe Municipality, Division of Bathurst, the Province of the Eastern Cape, in extent: 645,3665 ha, held by Title Deed number T44189/1990 and shown in SG Diagram number 132/1826.
Remainder of the Farm 431, Ndlambe Municipality, Division of Bathurst, the Province of the Eastern Cape, in extent: 288,6943 ha, held by Title Deed number T56737/2006 and shown in SG Diagram number 379/2000.
Remainder of the Farm Aquavista No. 299, Ndlambe Municipality, Division of Bathurst, the Province of the Eastern Cape in extent: 238,2187 ha, held by Title Deed number T56737/2006 and shown in SG Diagram 279/1822.
Portion 3 of the Farm Aquavista No. 299, Ndlambe Municipality, Division of Bathurst, the Province of the Eastern Cape, in extent: 114,9612 ha, held by Title Deed number T56737/2006 and shown in SG Diagram number 1192/1943.
Portion 3 of Farm The Gorah No. 398, Ndlambe Municipality, Division of Bathurst, the Province of the Eastern Cape, in extent: 14,0302 ha, held by Title Deed number T56737/2006 and shown in SG Diagram number 4254/1944.
Portion 2 of the Farm Hillside No. 419, Ndlambe Municipality, Division of Bathurst, the Province of the Eastern Cape, in extent: 868,4007 ha, held by Title Deed number T56737/2006 and shown in SG Diagram number 376/2000.

Portion 4 of the Farm The Ghio No. 301, Ndlambe Municipality, Division of Bathurst, the Province of the Eastern Cape, in extent: 343,2720 ha, held by Title Deed number T56737/2006 and shown in SG Diagram number 2510/1944.
Remainder of Portion 7 of the Farm The Ghio No. 301, Ndlambe Municipality, Division of Bathurst, the Province of the Eastern Cape, in extent: 238,4864 ha, held by Title Deed number T56737/2006 and shown in SG Diagram number 452/1945.
Remainder of Portion 6 of the Farm The Ghio No. 301, Ndlambe Municipality, Division of Bathurst, the Province of the Eastern Cape, in extent: 188,9912 ha, held by Title Deed number T56737/2006 and shown in SG Diagram number 451/1945.
Remainder of Portion 18 of the Farm Lange Hoop No. 227, Ndlambe Municipality, Division of Alexandria, the Province of the Eastern Cape, in extent: 232, 8724 ha, held by Title Deed number T39845/2017 and shown in SG Diagram number 4048/2004.
Portion 23 of the Farm Lange Hoop No. 227, Ndlambe Municipality, Division of Alexandria, the Province of the Eastern Cape, in extent: 220,6921 ha, held by Title Deed number T13672/2009 and shown in SG Diagram number 6240/2008.
Portion 2 of the Farm North Gorah No. 302, Ndlambe Municipality, Division of Bathurst, the Province of the Eastern Cape, in extent: 214,3191 ha, held by Title Deed number T39846/2017 and shown in SG Diagram number 6885/1994.
Portion 2 of the Farm Harvest Vale No. 300, Ndlambe Municipality, Division of Bathurst, the Province of the Eastern Cape, in extent: 55,2483 ha, held by Title Deed number T53228/2017 and shown in SG Diagram number 2531/2010.
Remainder of the Farm Massers Drift No. 223, Ndlambe Municipality, Division of Alexandria, the Province of the Eastern Cape, in extent: 604,1458 ha, held by Title Deed number T53228/2017 and shown in SG Diagram number 2527/2010.
Portion 11 of Farm Bushfontein No. 548, Makana Municipality, Division of Albany, the Province of the Eastern Cape, in extent: 456,5253 ha, held by Title Deed number T44156/2007 and shown in SG Diagram number 5750/1945.
Remainder of the Farm Harvest Vale No. 300, Ndlambe Municipality, Division of Bathurst, the Province of the Eastern Cape, in extent: 1038,7375 ha, held by Title Deed number T44156/2007 and shown in SG Diagram number 189/1827.
Portion 1 of the Farm Klein Massers Drift No. 223, Ndlambe Municipality, Division of Alexandria, the Province of the Eastern Cape, in extent: 19,0558 ha, held by Title Deed number T18001/2014 and shown in SG Diagram number 2528/2010.
Portion 2 of the Farm Klein Massers Drift No. 223, Ndlambe Municipality, Division of Alexandria, the Province of the Eastern Cape, in extent: 35,9377 ha, held by Title Deed number T18002/2014 and shown in SG Diagram number 2529/2010.
Portion 3 of the Farm Klein Massers Drift No. 223, Ndlambe Municipality, Division of Alexandria, the Province of the Eastern Cape, in extent: 24,6804 ha, held by Title Deed number T53229/2017 and shown in SG Diagram number 2530/2010.
Portion 3 of the farm Harvest Vale No 300, Ndlambe Municipality, Division of Bathurst, the Province of the Eastern Cape, in extent: 972,2961 ha, held by Title Deed number T18005/2014 and shown in SG Diagram number 2532/2010.
4. Kwandwe Private Game Reserve (Diagram 'B')
Remainder of the Farm Vette Weiden No. 35, Makana Municipality, Division of Albany, the Province of the Eastern Cape, in extent: 372,5621 ha, held by Title Deed number T58825/2012 and shown in SG Diagram 603/1850.
Portion 5 of the Farm Vette Weiden No. 35, Makana Municipality, Division of Albany, the Province of the Eastern Cape, in extent: 725,5290 ha, held by Title Deed number T58825/2012 and shown in SG Diagram 1750/1953.
Remainder of Portion 3 of the Farm Kodoo Kloof No. 33, Makana Municipality, Division of Albany, the Province of the Eastern Cape, in extent: 332,7988 ha, held by Title Deed number T58825/2012 and shown in SG Diagram 7517/1961.
Remainder of the Farm Bosch Kloof No. 34, Makana Municipality, Division of Albany the Province of the Eastern Cape, in extent: 567,2562 ha, held by Title Deed number T58825/2012 and shown in SG Diagram 5387/1936.
Remainder Portion 3 of the Farm Bosch Kloof No. 34, Makana Municipality, Division of Albany, the Province of the Eastern Cape, in extent: 342,9076 ha, held by Title Deed number T58825/2012 and shown in SG Diagram 5371/1943.
Remainder Portion 1 of the Farm Bosch Kloof No. 34, Makana Municipality, Division of Albany, the Province of the Eastern Cape, in extent: 420,7173 ha, held by Title Deed number T58825/2012 and shown in SG Diagram A4518/1925.
Remainder Portion 1 of the Farm Lemoen Kraal No. 36, Makana Municipality, Division of Albany, the Province of the Eastern Cape, in extent: 560,0763 ha, held by Title Deed number T58825/2012 and shown in SG Diagram 296/1870.
Portion 6 of the Farm Lemoen Kraal No. 36, Makana Municipality, Division of Albany, the Province of the Eastern Cape, in extent: 515,2040 ha, held by Title Deed number T58825/2012 and shown in SG Diagram A2914/1923.
Portion 8 of the Farm Lemoen Kraal No. 36, Makana Municipality, Division of Albany, the Province of the Eastern Cape, in extent: 422,3221 ha, held by Title Deed number T58825/2012 and shown in SG Diagram 1077/2004.
Portion 4 of the Farm Fontein Kloof No. 37, Makana Municipality, Division of Albany, the Province of the Eastern Cape, in extent: 653,6253 ha, held by Title Deed number T58825/2012 and shown in SG Diagram 336/1890.
Remainder Portion 1 of the Farm Brandleegte No. 87, Makana Municipality, Division of Albany, the Province of the Eastern Cape, in extent: 74,8715 ha, held by Title Deed number T58825/2012 and shown in SG Diagram 3214/1912.

Remainder of the Farm Roode Drift No. 91, Makana Municipality, Division of Albany, the Province of the Eastern Cape, in extent: 433,4052 ha, held by Title Deed number T58825/2012 and shown in SG Diagram 1090/1862.
Portion 3 of the Farm Roode Drift No. 91, Makana Municipality, Division of Albany, the Province of the Eastern Cape, in extent: 345,1824 ha, held by Title Deed number T58825/2012 and shown in SG Diagram A3386/1924.
Portion 1 of the Farm Roode Drift No. 91, Makana Municipality, Division of Albany, the Province of the Eastern Cape, in extent: 422,2703 ha, held by Title Deed number T58825/2012 and shown in SG Diagram A2564/1923.
Portion 2 of the Farm Roode Drift No. 91, Makana Municipality, Division of Albany, the Province of the Eastern Cape, in extent: 12,8480 ha, held by Title Deed number T58825/2012 and shown in SG Diagram A3046/1924.
Portion 3 of the Farm Nooitgedacht No. 92, Makana Municipality, Division of Albany, the Province of the Eastern Cape, in extent: 628,5818 ha, held by Title Deed number T58825/2012 and shown in SG Diagram 4527/1920.
Remainder of Portion 2 of the Farm Nooitgedacht No. 92, Makana Municipality, Division of Albany, the Province of the Eastern Cape, in extent: 905,4671 ha, held by Title Deed number T58825/2012 and shown in SG Diagram 746/1915.
Remainder of the Farm Hermanus Kraal No. 93, Makana Municipality, Division of Albany, the Province of the Eastern Cape, in extent: 1005,2145 ha, held by Title Deed number T58825/2012 and shown in SG Diagram 1815/1853.
Portion 4 of the Farm Hermanus Kraal No. 93, Makana Municipality, Division of Albany, the Province of the Eastern Cape, in extent: 23,7174 ha, held by Title Deed number T58825/2012 and shown in SG Diagram A3420/1899.
Remainder Portion 1 of the Farm Fort Brown Peninsula Outspan No. 98, Makana Municipality, Division of Albany, the Province of the Eastern Cape, in extent: 221,7615 ha, held by Title Deed number T58825/2012 and shown in SG Diagram 12356/1998.
Remainder of the Farm Fort Brown Peninsula Outspan No. 98, Makana Municipality, Division of Albany, the Province of the Eastern Cape, in extent: 164,6338 ha, held by Title Deed number T58825/2012 and shown in SG Diagram 4913/1949.
Portion 1 of the Farm Koesters Drift No. 129, Makana Municipality, Division of Albany, the Province of the Eastern Cape, in extent: 397,5022 ha, held by Title Deed number T58825/2012 and shown in SG Diagram 1387/1911.
Portion 2 of the Farm Koesters Drift No. 129, Makana Municipality, Division of Albany, the Province of the Eastern Cape, in extent: 581,8707 ha, held by Title Deed number T58825/2012 and shown in SG Diagram B2592/1923.
Portion 3 of the Farm Koesters Drift No. 129, Makana Municipality, Division of Albany, the Province of the Eastern Cape, in extent: 177,9873 ha, held by Title Deed number T58825/2012 and shown in SG Diagram A2854/1926.
Remainder of the Farm Kromme Krans No. 130, Makana Municipality, Division of Albany, the Province of the Eastern Cape, in extent: 633,5872 ha, held by Title Deed number T58825/2012 and shown in SG Diagram 746/1849.
Portion 5 of the Farm Kromme Krans No. 130, Makana Municipality, Division of Albany, the Province of the Eastern Cape, in extent: 985,6188 ha, held by Title Deed number T58825/2012 and shown in SG Diagram 4707/1998.
Portion 2 of the Farm Kromme Krans No. 130, Makana Municipality, Division of Albany, the Province of the Eastern Cape, in extent: 11,0935 ha, held by Title Deed number T12917/2014 and shown in SG Diagram 384/1909.
Remainder Portion 1 of the Farm Hounsloew No. 131, Makana Municipality, Division of Albany, the Province of the Eastern Cape, in extent: 267,1023 ha, held by Title Deed number T58825/2012 and shown in SG Diagram 7183/1903.
Portion 2 of the Farm Hounsloew No. 131, Makana Municipality, Division of Albany, the Province of the Eastern Cape, in extent: 1194,0170 ha, held by Title Deed number T58825/2012 and shown in SG Diagram 220/1910.
Farm No. 616, Makana Municipality, Division of Albany, the Province of the Eastern Cape, in extent: 1291,4478 ha, held by Title Deed number T58825/2012 and shown in SG Diagram 4702/1998.
Farm No. 618, Makana Municipality, Division of Albany, the Province of the Eastern Cape, in extent: 229,3585 ha, held by Title Deed number T58825/2012 and shown in SG Diagram 4705/1998.
Farm Heatherton Towers No. 619, in the area of the Makana Municipality, Division of Albany, the Province of the Eastern Cape, in extent: 633, 7265 ha, held by Title Deed number T58825/2012 and shown in SG Diagram 772/2010.
Farm No. 631, Makana Municipality, Division of Albany, the Province of the Eastern Cape, in extent: 554,6089 ha, held by Title Deed number T58825/2012 and shown in SG Diagram 5949/2000.
Farm Mowbray Epsom No. 632, Makana Municipality, Division of Albany, the Province of the Eastern Cape, in extent: 678,1518 ha, held by Title Deed number T58825/2012 and shown in SG Diagram 5950/2000.

Farm No. 643, Makana Municipality, Division of Albany, the Province of the Eastern Cape, in extent: 258,4883 ha, held by Title Deed number T58825/2012 and shown in SG Diagram 1082/2004.
Farm No. 642, Makana Municipality, Division of Albany, the Province of the Eastern Cape, in extent: 458,2199 ha, held by Title Deed number T58825/2012 and shown in SG Diagram 1081/2004.
Remainder of the Farm Krans Drift No. 89, Makana Municipality, Division of Albany, the Province of the Eastern Cape, in extent: 1351,9877 ha, held by Title Deed number T58825/2012 and shown in SG Diagram 2629/1999.
Remainder Portion 2 of the Farm Burnt Kraal No. 189, in the area of the Makana Municipality, Division of Albany, the Province of the Eastern Cape, in extent 10,7567 ha, held by Title Deed number T58825/2012 and shown in SG Diagram A2220/1923.
5. Oceana Beach and Wildlife Reserve (Diagram 'C')
Remainder of Portion 3 of the Farm Greenfountain No. 386, Ndlambe Municipality, Division of Bathurst, the Province of the Eastern Cape, in extent: 233,1478 ha, held by Title Deed number T23647/2007 and shown in SG Diagram number 3724/1962.
Remainder of the Farm Greenfountain No. 386, Ndlambe Municipality, Division of Bathurst, the Province of the Eastern Cape, in extent: 672,7109 ha, held by Title Deed number T4525/2002 and shown in SG Diagram number 4293/1935.
6. Pumba Private Game Reserve (Diagram 'A')
Remainder of Portion 5 of the Farm Cariega No. 304, Makana Municipality, Division of Albany, the Province of the Eastern Cape, in extent: 494. 3199 ha, held by Title Deed number T45947/2002 and shown in SG Diagram number 1765/1899.
Remainder of the Farm No. 260, Makana Municipality, Division of Albany, the Province of the Eastern Cape, in extent: 135. 1033 ha, held by Title Deed number T45947/2002 and shown in SG Diagram number 402/1840.
Portion 1 of the Farm No. 260, Makana Municipality, Division of Albany, the Province of the Eastern Cape, in extent: 376. 6691 ha, held by Title Deed number T88793/2002 and shown in SG Diagram number 1729/1862.
Portion 1 of the Farm No. 261, Makana Municipality, Division of Albany, the Province of the Eastern Cape, in extent: 116. 6280 ha, held by Title Deed number T88793/2002 and shown in SG Diagram number 10378/1955.
Portion 2 of the Farm No. 260, Makana Municipality, Division of Albany, the Province of the Eastern Cape, in extent: 184. 6164 ha, held by Title Deed number T88793/2002 and shown in SG Diagram number 1076/1863.
Portion 3 of the Farm No. 260, Makana Municipality, Division of Albany, the Province of the Eastern Cape, in extent: 68. 5297 ha, held by Title Deed number T88793/2002 and shown in SG Diagram number A2065/1907.
Farm No. 259, Makana Municipality, Division of Albany, the Province of the Eastern Cape, in extent: 123. 7039 ha, held by Title Deed number T88793/2002 and shown in SG Diagram number 1206/1890.
Portion 11 of the Farm Cariega No. 304, Makana Municipality, Division of Albany, the Province of the Eastern Cape, in extent: 344. 8462 ha, held by Title Deed number T88793/2002 and shown in SG Diagram number 11431/1964.
Portion 3 of the Farm Hartebeest Pad No. 303, Makana Municipality, Division of Albany, the Province of the Eastern Cape, in extent: 59. 6203 ha, held by Title Deed number T88793/2002 and shown in SG Diagram number 1499/1883.
Remainder of the Farm Hartebeest Pad No. 303, Makana Municipality, Division of Albany, the Province of the Eastern Cape, in extent: 717. 0807 ha, held by Title Deed number T88793/2002 and shown in SG Diagram number 883/1865.
Farm Baltrasna Annex No. 264, Makana Municipality, Division of Albany, the Province of the Eastern Cape, in extent: 63,7803 ha, held by Title Deed number T88793/2002 and shown in SG Diagram number 48/1890.
Farm Hartebeest Pad Annex No. 265, Makana Municipality, Division of Albany, the Province of the Eastern Cape, in extent: 149. 9916 ha, held by Title Deed number T88793/2002 and shown in SG Diagram number 1204/1890.
Remainder of Portion 6 of the Farm Melville Park No. 302, Makana Municipality, Division of Albany, the Province of the Eastern Cape, in extent: 228. 9018 ha, held by Title Deed number T128079/2004 and shown in SG Diagram number 3983/1934.
Portion 8 of the farm Melville Park No. 302, Makana Municipality, Division of Albany, the Province of the Eastern Cape, in extent: 158. 2042 ha, held by Title Deed number T128079/2004 and shown in SG Diagram number 8634/1961.
Portion 3 of the Farm Cariega No. 304, Makana Municipality, Division of Albany, the Province of the Eastern Cape, in extent: 240. 1502 ha, held by Title Deed number T11044/2005 and shown in SG Diagram number 541/1867.
Portion 12 of the Farm Cariega No. 304, Makana Municipality, Division of Albany, the Province of the Eastern Cape, in extent: 280. 9223 ha, held by Title Deed number T10730/2005 and shown in SG Diagram number 11432/1964.

The Remaining Extent of the Farm Geelhoutboom No. 256, Makana Municipality, Division of Albany, the Province of the Eastern Cape, in extent: 593. 8965 ha, held by Title Deed number T14169/2005 and shown in SG Diagram number A497/1889.
The Remaining Extent of the Farm No. 257, Makana Municipality, Division of Albany, the Province of the Eastern Cape, in extent: 261. 2694 ha, held by Title Deed number T14169/2005 and shown in SG Diagram number 1205/1890.
Portion 5 of the Farm Firlands Annex No. 260, Makana Municipality, Division of Albany, the Province of the Eastern Cape, in extent: 5. 9019 ha, held by Title Deed number T12715/2005 and shown in SG Diagram number 4464/1934.
Portion 4 of the Farm Firlands No. 260, Makana Municipality, Division of Albany, the Province of the Eastern Cape, in extent: 87,4248 ha, held by Title Deed number T12715/2005 and shown in SG Diagram number 3409/1919.
Portion 7 of the Farm Berg Plaats No. 262, Makana Municipality, Division of Albany, the Province of the Eastern Cape, in extent: 258, 3943 ha, held by Title Deed number T64222/2008 and shown in SG Diagram number A987/1929.
The Remainder of the Farm Berg Plaats No. 262, Makana Municipality, Division of Albany, the Province of the Eastern Cape, in extent: 217. 8041 ha, held by Title Deed number T64222/2008 and shown in SG Diagram number 327/1890.
Portion 5 of the Farm Hartebeest Pad No. 303, Makana Municipality, Division of Albany, the Province of the Eastern Cape, in extent: 695. 1507 ha, held by Title Deed number T80129/2008 and shown in SG Diagram number 4369/2003.
7. Shamwari Game Reserve (Diagram 'A')
Portion 10 of the Farm Hoffmans Kloof No. 272, Makana Municipality, Division of Albany, the Province of the Eastern Cape, in extent: 490. 3308 ha, held by Title Deed number T34344/2008 and shown in SG Diagram number 5795/2001.
Remainder of Portion 1 of the farm Hoffmans Kloof No 272, Makana Municipality, Division of Albany, the Province of the Eastern Cape, in extent: 368. 7413 ha, held by Title Deed number T34344/2008 and shown in SG Diagram number 1820/1910.
Portion 3 of the farm Hoffmans Kloof No 272, Makana Municipality, Division of Albany, the Province of the Eastern Cape, in extent: 207. 2764 ha, held by Title Deed number T34344/2008 and shown in SG Diagram number 2332/1916.
Portion 6 of the Farm Hoffmans Kloof No. 272, Makana Municipality, Division of Albany, the Province of the Eastern Cape, in extent: 267. 4997 ha, held by Title Deed number T34344/2008 and shown in SG Diagram number 6629/1962.
Farm Albany Rd No. 625, Makana Municipality, Division of Albany, the Province of the Eastern Cape, in extent: 813. 4226 ha, held by Title Deed number T34345/2008 and shown in SG Diagram number 5241/1999.
Remainder of the Farm Retreat No. 284, Makana Municipality, Division of Albany, the Province of the Eastern Cape, in extent: 539. 9064 ha, held by Title Deed number T34345/2008 and shown in SG Diagram number 2210/1883.
Remainder of Portion 2 of the Farm Retreat No. 284, Makana Municipality, Division of Albany, the Province of the Eastern Cape, in extent: 19. 5875 ha, held by Title Deed number T34345/2008 and shown in SG Diagram number 440/1917.
Portion 7 of the Farm Rooi Krantz No. 279, Makana Municipality, Division of Albany, the Province of the Eastern Cape, in extent: 354. 2123 ha, held by Title Deed number T34345/2008 and shown in SG Diagram number 616/1949.
Portion 13 of the Farm Rooi Krantz No. 279, Makana Municipality, Division of Albany, the Province of the Eastern Cape, in extent: 554. 8218 ha, held by Title Deed number T34345/2008 and shown in SG Diagram number 1049/2000.
Portion 4 of the Farm Rooi Krantz No. 279, Makana Municipality, Division of Albany, the Province of the Eastern Cape, in extent: 32. 1842 ha, held by Title Deed number T34345/2008 and shown in SG Diagram number 2239/1909.
Portion 4 of the Farm Sidbury Park No. 287, Makana Municipality, Division of Albany, the Province of the Eastern Cape, in extent: 856. 2885 ha, held by Title Deed number T34345/2008 and shown in SG Diagram number 2280/1937.
Remainder of the Farm Solomons Temple No. 486, Makana Municipality, Division of Albany, the Province of the Eastern Cape, in extent: 699. 3841 ha, held by Title Deed number T34345/2008 and shown in SG Diagram number 362/1889.
Portion 1 of the Farm Solomons Temple No. 486, Makana Municipality, Division of Albany, the Province of the Eastern Cape, in extent: 466. 2546 ha, held by Title Deed number T34345/2008 and shown in SG Diagram number 1506/1893.
Remainder of Portion 2 of the Farm Solomons Temple No 486, Makana Municipality, Division of Albany, the Province of the Eastern Cape, in extent: 466. 7371 ha, held by Title Deed number T34345/2008 and shown in SG Diagram number 1505/1893.
Portion 3 of the Farm Solomons Temple No. 486, Makana Municipality, Division of Albany, the Province of the Eastern Cape, in extent: 193. 1665 ha, held by Title Deed number T34345/2008 and shown in SG Diagram number 935/1916.
Portion 4 of the farm Solomons Temple No 486, Makana Municipality, Division of Albany, the Province of the Eastern Cape, in extent: 338. 3815 ha, held by Title Deed number T34345/2008 and shown in SG Diagram number 934/1916.

Portion 5 of the Farm Solomons Temple No. 486, Makana Municipality, Division of Albany, the Province of the Eastern Cape in extent: 167. 3535 ha, held by Title Deed number T34345/2008 and shown in SG Diagram number 279/1921.
Remainder of the Farm Springfield No. 285, Makana Municipality, Division of Albany, the Province of the Eastern Cape, in extent: 805. 7539 ha, held by Title Deed number T34345/2008 and shown in SG Diagram number B450/1869.
Remainder of Portion 1 of the Farm Springfield No. 285, Makana Municipality, Division of Albany, the Province of the Eastern Cape, in extent: 732. 6661 ha, held by Title Deed number T34345/2008 and shown in SG Diagram number 1117/1912.
Portion 2 of the Farm Springfield No. 285, Makana Municipality, Division of Albany, the Province of the Eastern Cape, in extent: 96. 9325 ha, held by Title Deed number T34345/2008 and shown in SG Diagram number 2539/1912.
Portion 3 of the Farm Stilgenoegen No. 483, Makana Municipality, Division of Albany, the Province of the Eastern Cape, in extent: 2. 1928 ha, held by Title Deed number T34345/2008 and shown in SG Diagram number 2577/1912.
Portion 12 of the Farm Stilgenoegen No 483, Makana Municipality, Division of Albany, the Province of the Eastern Cape, in extent: 153. 2017 ha, held by Title Deed number T7261/2010 and shown in SG Diagram number 6036/2008.
Remainder of the Farm Sweet Kloof No. 293, Makana Municipality, Division of Albany, the Province of the Eastern Cape, in extent: 965. 5353 ha, held by Title Deed number T34345/2008 and shown in SG Diagram number 2162/1896.
Remainder of the Farm Sweet Kloof Annex No. 278, Makana Municipality, Division of Albany, the Province of the Eastern Cape, in extent: 294. 8797 ha, held by Title Deed number T34345/2008 and shown in SG Diagram number 5832/1896.
Portion 1 of the Farm Sweet Kloof Annex No. 278, Makana Municipality, Division of Albany, the Province of the Eastern Cape, in extent: 294. 8883 ha, held by Title Deed number T34345/2008 and shown in SG Diagram number 2391/1912.
Farm Alexandria Rd No. 380, Sundays River Valley Municipality, Division of Alexandria, the Province of the Eastern Cape, in extent: 326. 8061 ha, held by Title Deed number T34345/2008 and shown in SG Diagram number 862/2000.
Farm Alexandria Rd No. 385, Sundays River Valley Municipality, Division of Alexandria, the Province of the Eastern Cape, in extent: 535. 5515 ha, held by Title Deed number T34345/2008 and shown in SG Diagram number 3273/2002.
Remainder of the Farm Bushman's River Outspan No. 124, Makana Municipality, Division of Alexandria, the Province of the Eastern Cape, in extent: 641. 1220 ha, held by Title Deed number T34345/2008 and shown in SG Diagram number 777/1882.
Farm No. 136, Makana Municipality, Division of Alexandria, the Province of the Eastern Cape, in extent: 167. 9874 ha, held by Title Deed number T34345/2008 and shown in SG Diagram number B93/1872.
Portion 2 of the Farm Hillary C No. 134, Sundays River Valley Municipality, Division of Alexandria, the Province of the Eastern Cape, in extent: 209. 7038 ha, held by Title Deed number T34345/2008 and shown in SG Diagram number 6614/1944.
Farm Shamwari No. 377, Sundays River Valley Municipality, Division of Alexandria, the Province of the Eastern Cape, in extent: 2137. 5635 ha, held by Title Deed number T34345/2008 and shown in SG Diagram number 893/1995.
Portion 1 of the Farm The Retreat No. 132, Makana Municipality, Division of Alexandria, the Province of the Eastern Cape, in extent: 4. 8394 ha, held by Title Deed number T34345/2008 and shown in SG Diagram number 936/1916.
Portion 1 of the Farm The Flats No. 126, Sundays River Valley Municipality, Division of Alexandria, the Province of the Eastern Cape, in extent: 12. 3968 ha, held by Title Deed number T34345/2008 and shown in SG Diagram number 10452/1903.
Remainder of the Farm The Retreat No. 132, Makana Municipality, Division of Alexandria, the Province of the Eastern Cape, in extent: 227. 7804 ha, held by Title Deed number T34345/2008 and shown in SG Diagram number 961/1915.
Remainder of the Farm Welcome Wood No. 290, Makana Municipality, Division of Alexandria, the Province of the Eastern Cape, in extent: 1108. 0998 ha, held by Title Deed number T100497/2002 and shown in SG Diagram number 463/1816.
8. Sibuya Game Reserve (Diagram 'A')
Portion 3 of the Farm Theopolis No. 306, Ndlambe Municipality, Division of Bathurst, the Province of the Eastern Cape, in extent: 1255,6659 ha, held by Title Deed number T58854/1990 and shown in SG Diagram number 689/1994.
Portion 4 of the Farm Newton No. 305, Ndlambe Municipality, Division of Bathurst, the Province of the Eastern Cape, in extent: 205,8797 ha, held by Title Deed number T36563/2003 and shown in SG Diagram number 3111/1941.

Name of Protected Area (section 28(1)(b) National Environmental Management: Protected Areas Act 57 of 2003): **Buffalo Kloof Protected Environment**

Category of Protected Area (section 28(1)(a)(i) National Environmental Management: Protected Areas Act 57 of 2003): Protected Environment

Assignment of Management Authority (section 38(2)(b) National Environmental Management: Protected Areas Act 57 of 2003): Buffalo Kloof Farm (Pty) Ltd

Description of the Protected Area: The following land parcels as described below and depicted in the attached Diagrams 'E' shall comprise the **Buffalo Kloof Protected Environment** –

Buffalo Kloof Protected Environment
The Remaining Extent of the Farm Wesley Wood No. 179, Ndlambe Municipality, Registration Division Bathurst, the Province of the Eastern Cape, in the extent: 890,6919 hectares, held by Title Deed No. T10565/2004 and indicated in SG Diagram number 170/1825.
The Remainder of Portion 1 of the Farm Klipdrift No. 314, Makana Municipality, Registration Division Albany, the Province of the Eastern Cape, in extent: 733,1914 hectares, held by Title Deed No. T58078/2008 and indicated in SG Diagram number 140/1836.
Portion 2 of the Farm Wesley Wood No. 179, Ndlambe Municipality, Registration Division Bathurst, the Province of the Eastern Cape, in the extent: 472,6001 hectares, held by Title Deed No. T58078/2008 and indicated in SG Diagram number 852/1911;
The Farm No. 602, Makana Municipality, Registration Division Albany, the Province of the Eastern Cape, in the extent: 883,7243 hectares, held by Title Deed No. T98025/2006 and indicated in SG Diagram number 4843/1992.
Portion 1 of the Farm No. 603, Makana Municipality, Registration Division Albany, the Province of the Eastern Cape, in extent 628, 7054 hectares, held by Title Deed No. T48826/2009 and indicated in SG Diagram number 6623/2008.
The Farm Buffalo Kloof No. 687, Makana Municipality, Registration Division Albany, the Province of the Eastern Cape, in the extent: 1863,3630 hectares, held by Title Deed No. T13831/2015 and indicated in SG Diagram number 486/2013.

Name of the Protected Area (section 23(1) (b) of the National Environmental Management: Protected Areas Act (No. 57 of 2003)): **Sand River Private Nature Reserve**

Category of Protected Area (section 23(1) (a) (i) of the National Environmental Management: Protected Areas Act (No. 57 of 2003)): Nature Reserve.

Assignment of Management Authority (section 38(2) (a) of the National Environmental Management: Protected Areas Act (No. 57 of 2003)): St Francis Links Homeowners Association (NPC) (Registration Number: 2006/017273/08)

Description of the Protected Area: The following land parcels as described below and depicted in the attached Diagram shall comprise the **Sand River Private Nature Reserve**–

Sand River Private Nature Reserve
St Francis Links Erf No. 2, Municipality Kouga, Division Humansdorp, the Province of the Eastern Cape, in extent: 109,2383 (One hundred and nine comma two three eight three) hectares, held by Deed of Transfer No. T46138/2006.
St Francis Links Erf No. 215, Municipality Kouga, Division Humansdorp, the Province of the Eastern Cape, in extent: 2,7360 (two comma seven three six zero) hectares, held by Deeds of Transfer No. T46138/2006.
St Francis Links Erf No. 245, Municipality Kouga, Division Humansdorp, the Province of the Eastern Cape, in extent: 0,5610 (zero comma five six one zero) hectares, held by Deed of Transfer No. T556/2009.
St Francis Links Erf No. 257, Municipality Kouga, Division Humansdorp, the Province of the Eastern Cape, in extent: 0,5537 (zero comma five five three zero) hectares, held by Deed of Transfer No. T556/2009.
St Francis Links Erf No. 326, Municipality Kouga, Division Humansdorp, the Province of the Eastern Cape, in extent 0,2560 (zero comma two five six one) hectares, held by Deed of Transfer No. T556/2009.
St Francis Links Erf No. 397, Municipality Kouga, Division Humansdorp, the Province of the Eastern Cape, in extent: 0.4624 (zero comma four six two four) hectares, held by Deeds of Transfer No. T556/2009.
St Francis Links Erf No. 417, Municipality Kouga, Division Humansdorp, the Province of the Eastern Cape, in extent: 1,0338 (one comma zero three three eight) hectares, held by Deed of Transfer No. T556/2009.
St Francis Links Erf No. 435, Municipality Kouga, Division Humansdorp, the Province of the Eastern Cape, in extent: 6,2264 (six comma two two six four) hectares, held by Deed of Transfer No. T556/2009.
St Francis Links Erf No. 455, Municipality Kouga, Division Humansdorp, the Province of the Eastern Cape, in extent: 0,3531 (zero comma three five three one) hectares, held by Deed of Transfer No. T556/2009.
St Francis Links Erf No. 502, Municipality Kouga, Division Humansdorp, the Province of the Eastern Cape, in extent: 0.1883 (zero comma one eight eight three) hectares, held by Deed of Transfer No. T556/2009.
St Francis Links Erf No. 513, Municipality Kouga, Division Humansdorp, the Province of the Eastern Cape, in extent: 1,4249 (one comma four two four nine) hectares, held by Deed of Transfer No. T556/2009.

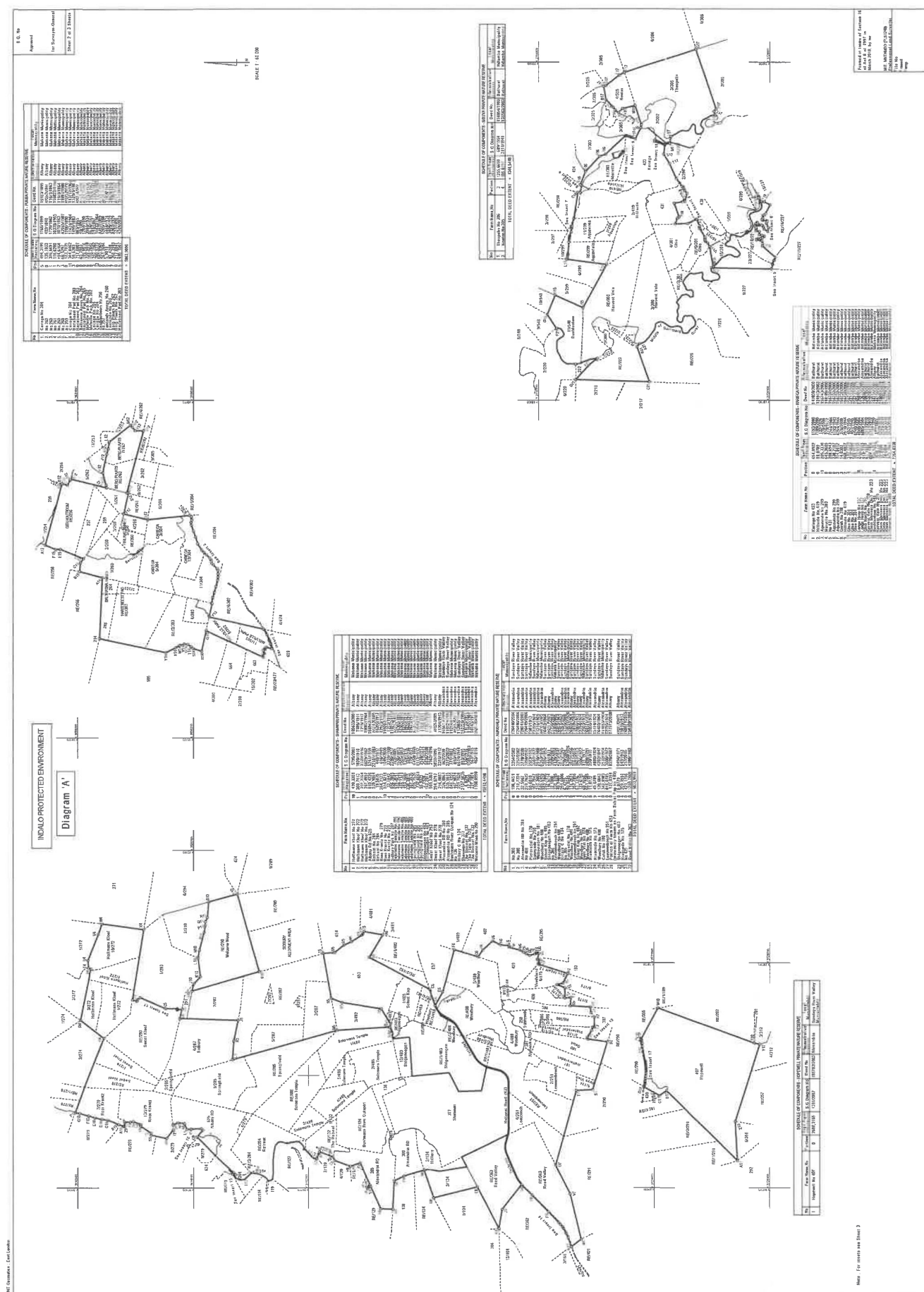
Name of the Protected Area (section 23(1) (b) of the National Environmental Management: Protected Areas Act (No. 57 of 2003)): **Kromensee Nature Reserve.**

Category of Protected Area (section 23(1) (a) (i) of the National Environmental Management: Protected Areas Act (No. 57 of 2003)): Nature Reserve.

Assignment of Management Authority (section 38(2) (a) of the National Environmental Management: Protected Areas Act (No. 57 of 2003)): Kromensee Ontwikkelings (Pty) Ltd, Registration number 94/09999/07.

Description of the Protected Area: The following land parcels as described below and depicted in the attached Diagram shall comprise the **Kromensee Nature Reserve**–

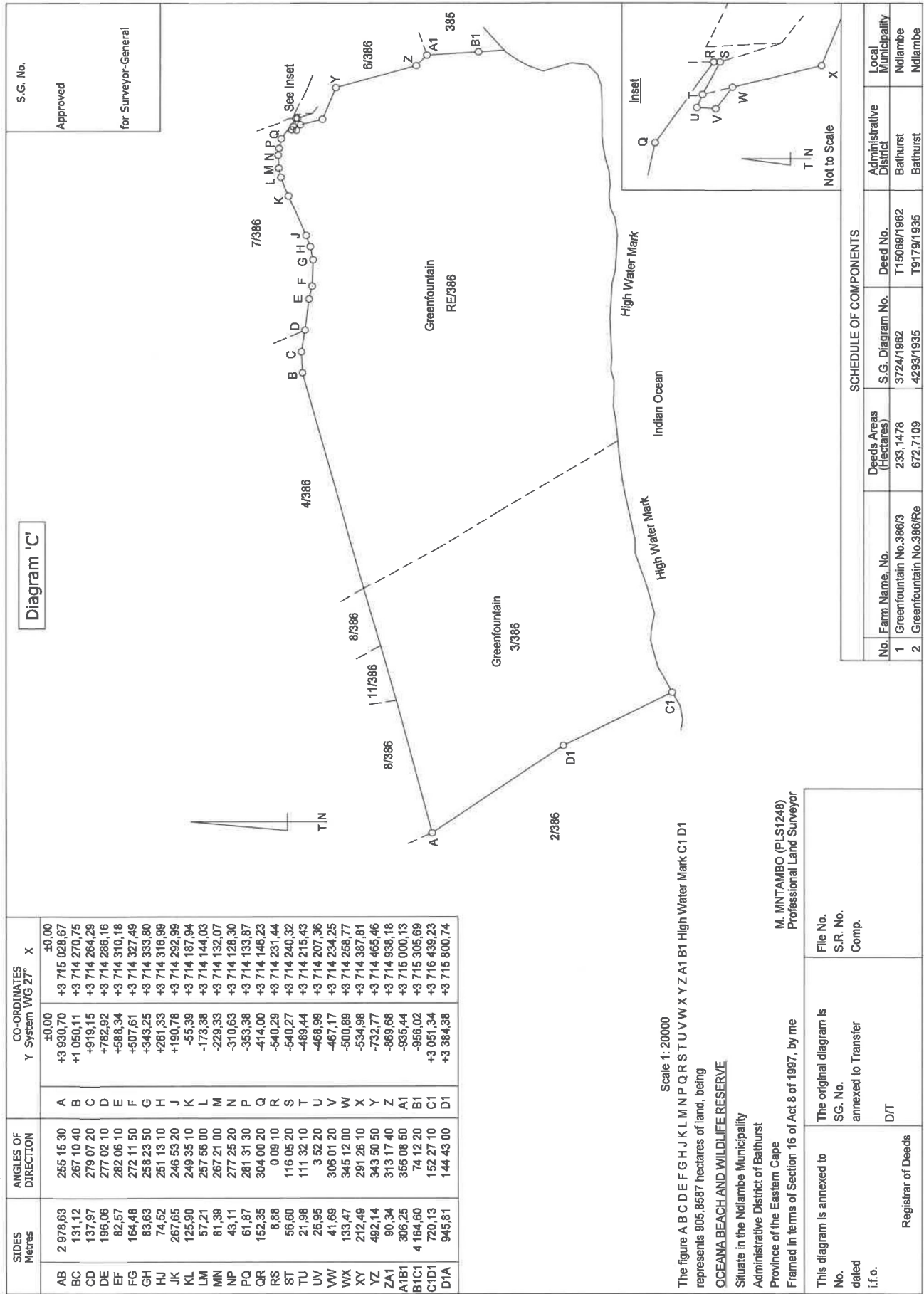
Kromensee Nature Reserve
Portion 0 of the Farm No. 848, Municipality Kouga, Division Humansdorp, the Province of the Eastern Cape, in extent: 155,7851 (One hundred and fifty-five comma seven eight five one) hectares, held by Deed of Transfer No. T21416/1996.

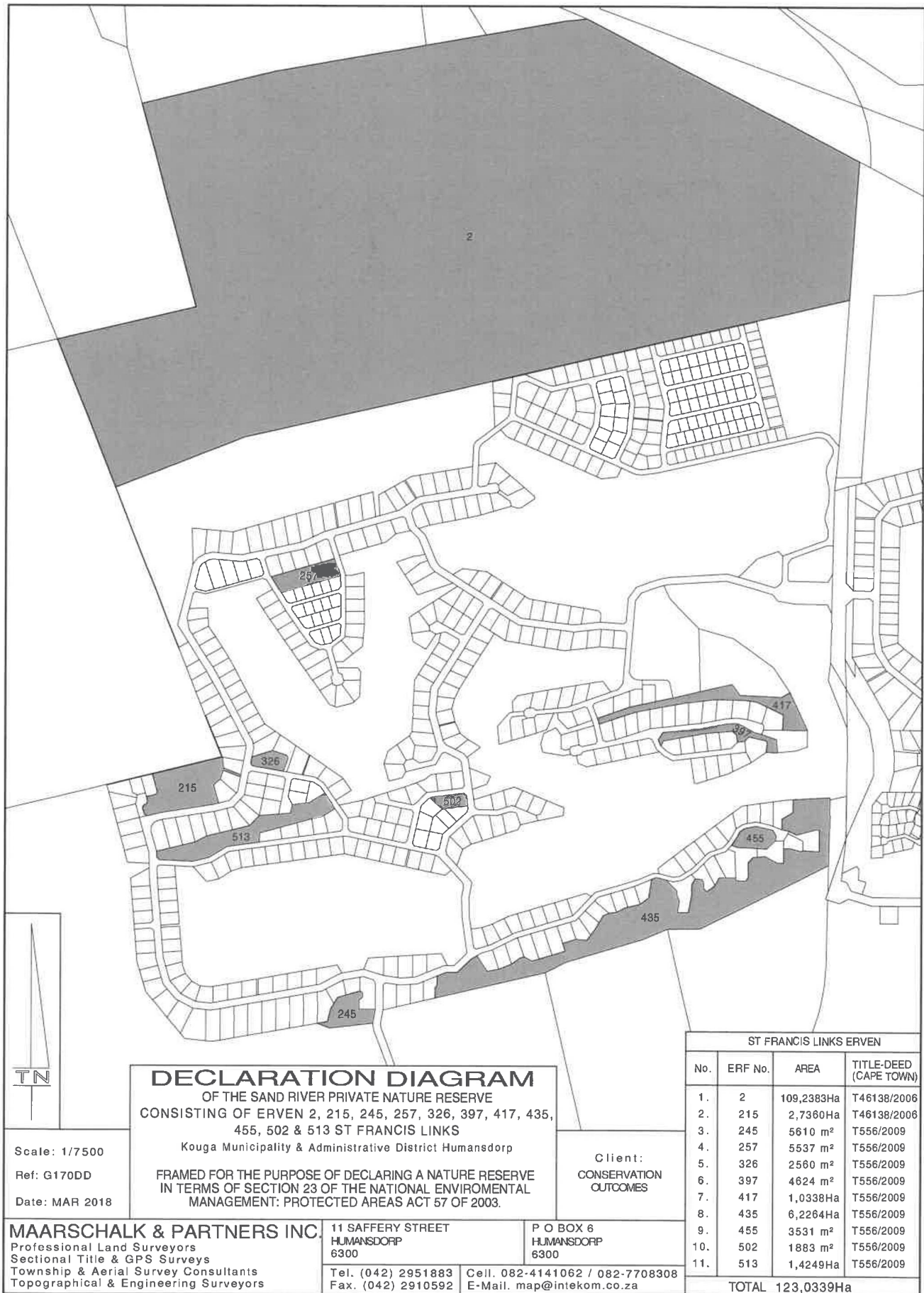


This gazette is also available free online at www.gpwonline.co.za

MINT GEOMATICS : EAST LONDON

PROCLAMATION DIAGRAM





OFFICE COPY

SIDES Metres		ANGLES		CO-ORDINATES Y System Lo 25° X		S.G. No.
		Constant		+ 0, 00		1989/95
AB	45, 00	A	89 06 41	A	+ 11888, 71	+ 76355, 46*
BC	221, 46	B	90 34 19	B	+ 11956, 73	+ 76389, 02*
CD		C	283 44 22	C	+ 12122, 39	+ 76538, 21*
DE	1913, 58	D	79 00 00			
EF	1239, 00	E	182 39 10	E	+ 13428, 90	+ 77924, 40
FG	15, 00	F	60 29 10	F	+ 14278, 00	+ 78826, 70
GH	208, 80	G	246 25 10	G	+ 14282, 40	+ 78812, 40
HJ	1234, 50	H	57 37 00	H	+ 14489, 90	+ 78789, 30
JK		J	289 57 30	J	+ 13717, 40	+ 77826, 40
KL		K				
LM		L				
MA	232, 60	M	256 34 38	M	+ 12159, 74	+ 76513, 11*
		DEa	297 08 00			
		GFb	180 00 00			
	(124)	BRAK		Δ	+ 13787, 71	+ 76878, 00*
	(311)	PBWT		Δ	+ 9622, 32	+ 74082, 12*

Approved

for Surveyor-General

SHEET 1 OF 2 SHEETS

BEACONS -

A, C, M - 20mm iron peg in cairn

B - Planted stone

E - 200mm x 200mm Planted stone 450mm high

F, H, J - Concrete block 150mm x 150mm x 900mm.

G - 150mm x 300mm Planted piece of slate 600mm high

COMPONENTS:

- (1) The figure A B C M represents Portion 8 (a portion of Portion 2) of the farm Zeekoe Rivier No. 693 vide diagram No. 1988/95 annexed to
- (2) The figure LDEa high water mark of Indian Ocean bGHJK represents Remainder of Portion 15 of the farm Brakfontein No. 701 vide diagram No. 7437/87 annexed to CCT T72666/1988

The figure ABCDEa high water mark of Indian Ocean bGHJKLM represents 155,7851 hectares of land, being FARM No. 848

and comprises (1) and (2) above

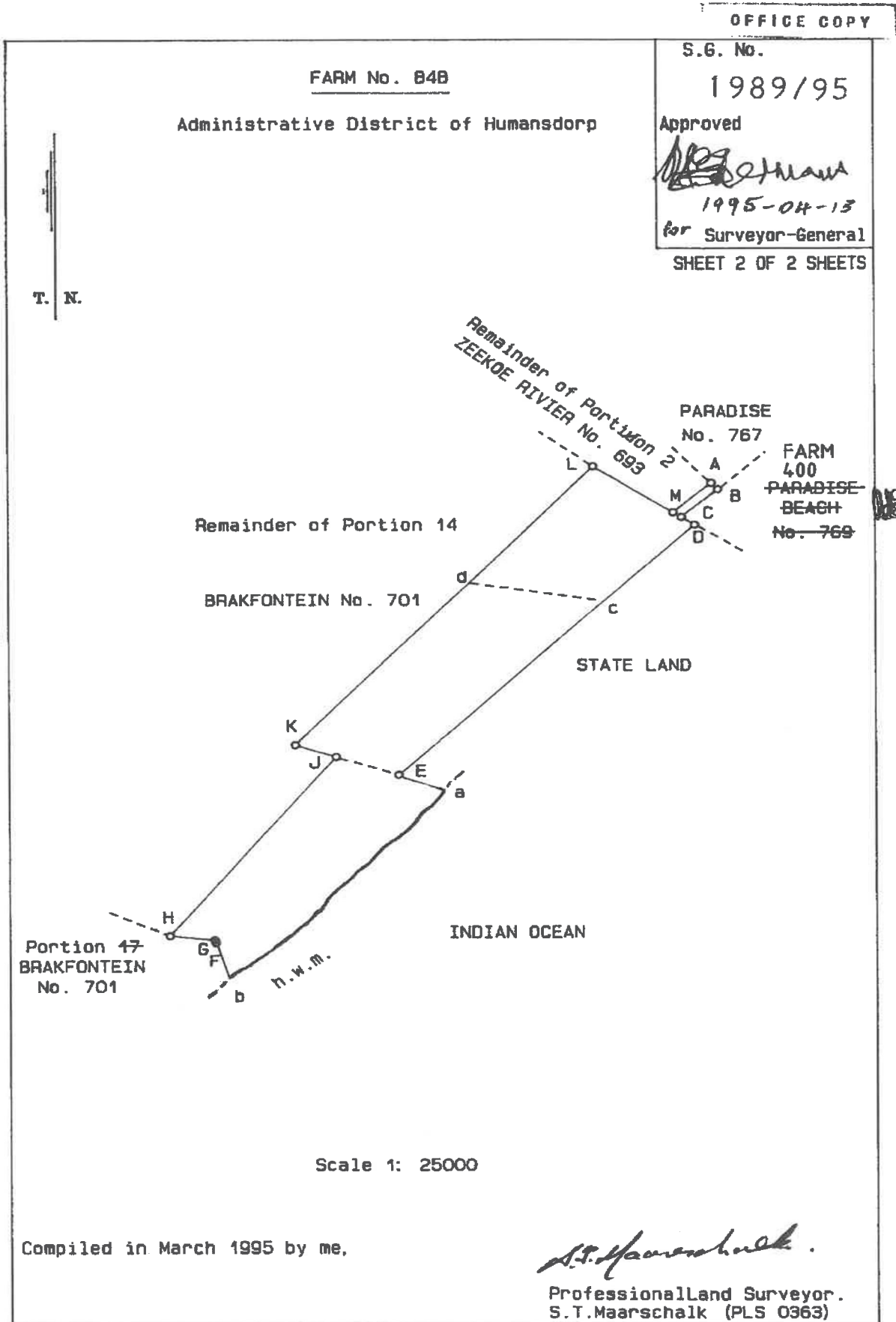
situate in the Administrative District of Humansdorp Province of the Cape of Good Hope.

Compiled in March 1995 by me,

S.T. Maarschalk

Professional Land Surveyor.
S.T. Maarschalk (PLS 0363)

This diagram is annexed to No. dated i.f.o.	The original diagrams are as quoted above in (1) and (2)	File No. Humd. 693
		S.R. No. Compiled
Registrar of Deeds		Comp AN-2BC/Z52 (6363)
		AN-2BC (3626)
		AN-2DAB (3631)



848

Printed by and obtainable from the Government Printer, Bosman Street, Private Bag X85, Pretoria, 0001.
Contact Centre Tel: 012-748 6200. eMail: info.egazette@gpw.gov.za
Also available at the Legal Advisory Services, **Province of the Eastern Cape**, Private Bag X0047, Bisho, 5605.
Tel. (040) 635-0052.