


***THE PROVINCE OF
GAUTENG***



***DIE PROVINSIE
GAUTENG***


Provincial Gazette Extraordinary Buitengewone Provinsiale Koerant

Vol. 13

PRETORIA, 9 ~~MAY~~^{MAY} 2007

No. 128

We all have the power to prevent AIDS



Prevention is the cure

**AIDS
HEIPUNE**

10800 012 322 1

DEPARTMENT OF HEALTH



CONTENTS

<i>No.</i>		<i>Page No.</i>	<i>Gazette No.</i>
	GENERAL NOTICE		
2029	Housing Act, 1997 (107/1997): City of Tshwane Metropolitan Municipality: Notice of Expropriation	3	128

GENERAL NOTICE

NOTICE 2029 OF 2007

NOTICE NO 793 OF 2007

CITY OF TSHWANE METROPOLITAN MUNICIPALITY

OFFICE OF THE MUNICIPAL MANAGER

NOTICE OF EXPROPRIATION

THIS NOTICE IS ADDRESSED TO:

The parties described in the attached schedule under Item D thereof as "Owners" and which expression includes to mean the executor in the estate of an Owner deceased, or the trustee or liquidator in the insolvent estate of an Owner, or if the Owner of the Property is under legal disability his/her legal representative and includes the authorised representative of the Owner in the Republic.

PLEASE TAKE NOTICE THAT the City of Tshwane Metropolitan Municipality (hereinafter referred to as "the Municipality") acting in terms of the powers vested in the Municipality by Section 9(3)(a) of the Housing Act, 1997 (Act 107 of 1997) ("the Housing Act") read with and in terms of Section 1, 6 to 15, 18 to 23 of the Expropriation Act, 1975 (Act 63 of 1975) ("the Expropriation Act"), HEREBY EXPROPRIATES the following properties for housing purposes:

those properties described under the names of the respective owners in the attached schedule under Item A thereof ("the Properties") and a description of the approximate extent of each property being expropriated described under Item C of the schedule and the approximate location of the area being expropriated, depicted on the attached plans/maps of the respective Properties held by the Owners under Deeds of Transfer, as described under Item B in the attached schedule.

PLEASE TAKE FURTHER NOTICE:

- That the Expropriation Date is the 21ST day of May 2007, from which date ownership in the Properties shall vest in the Municipality.
- 2 That the Municipality shall take possession of the Properties on the 1ST day of June 2007.
- 3 That no compensation is offered to the Owner by the Municipality in terms of the expropriation notice and the Owners' attention is drawn to the provisions described hereinafter with regards the claim for compensation.

- 4 Of the provisions of Section 9(1) of the Expropriation Act, read with Section 9(3)(b) of the Housing Act, which provides that:

"(1) An owner whose property has been expropriated in terms of this Act, shall, within sixty days from the date of notice in question, deliver or cause to be delivered to the Minister (the Municipality) a written statement indicating-

- (a) if any compensation was in the notice of expropriation offered for such property, whether or not he accepts that compensation and, if he does not accept it, the amount claimed by him as compensation and how much of that amount represents each of the respective amounts contemplated in section 12 (1) (a) (i) and (ii) or (b) and full particulars as to how such amounts are made up;
- (b) if no such compensation was so offered, the amount claimed as compensation by him and how much of that amount represents each of the respective amounts contemplated in section 12 (1) (a) (i) and (ii) or (b) and full particulars as to how such amounts are made up;
- (c) if the property expropriated is land and any amount is claimed in terms of paragraph (a) or (b), full particulars of all improvements thereon which, in the opinion of the owner, affect the value of such land;
- (d) if the property being expropriated is land -
 - (i) which prior to the date of notice was leased as a whole or in part by unregistered lease, the name and address of the lessee, and accompanied by the lease or a certified copy thereof, if it is in writing, or full particulars of the lease, if it is not in writing;
 - (ii) which, prior to the date of notice, was sold by the owner, the name and address of the buyer, and accompanied by the contract of purchase and sale or a certified copy thereof;
 - (iii) on which a building has been erected which is subject to a builder's lien by virtue of a written building-contract, the name and address of the building, and accompanied by the building contract or a certified copy thereof;
- (e) the address to or at which the owner desires that further documents in connection with the expropriation may be posted or delivered or tendered.

Provided that the Municipality may at its discretion extend the said period of sixty days, and that, if the Owner requests the Municipality in writing within thirty days as from the date of notice to extend the said period of sixty days, the Municipality shall extend such period by a further sixty days."

- 5 Of the provisions of Section 12(3)(a) of the Expropriation Act (read with Section 9(3)(b) of the Housing Act) which provides that:

U(3) (a) Interest at the standard interest rate determined in terms of section 26 (1) of the Exchequer Act, 1975 (Act 66 of 1975), shall, subject to the provisions of subsection (4), be payable from the date on which the State takes possession of the property in question in terms of section 8 (3) or (5) on any outstanding portion of the amount of compensation payable in accordance with subsection (1) provided that -"

and the provisions of sub-Section 12(3)(a)(ii) of the Expropriation Act which provides:

"(ii) if the owner fails to comply with the provisions of section 9 (1) within the appropriate period referred to in the said section, the amount so payable shall during the period of such failure and for the purpose of the payment of interest be deemed not to be an outstanding amount"

6 Of the provisions of Section 13(3) of the Expropriation Act, which provides that

"If the owner of expropriated property fails to comply with the provisions of section 9 (1) (d) (i) and the Municipality did not, prior to the payment of any compensation money to the owner, become aware of the existence of the lease in respect of such property, the Municipality shall not be obliged to pay compensation to the lessee concerned in respect of the termination of his rights, but such owner shall be liable to any such lessee for damage sustained by him in consequence of the termination of his rights."

7 Of the provisions of Section 19(1) of the Expropriation Act, read with Section 21(4) of the same Act, which provides that if the property, expropriated under the Act was immediately prior to the date of expropriation encumbered by a mortgage bond and the owner and the mortgagee have not notified the Municipality in terms of section 19 in regard to the payment of compensation or the terms of compensation being paid, then the Municipality shall, subject to the provisions of section 19 (3) pay the amount of such compensation to the Master of the High Court.

8 The owner is hereby requested to deliver or cause to be delivered to the Municipality at the address mentioned below, within 60 (sixty) days, the Title Deed to the expropriated property or if it is not in the owner's possession or under the owner's control, written particulars of the name and address of the person in whose possession or whose control it is. In this regard the owner's attention is directed at the provisions of Section 9(6) of the Expropriation Act, in terms whereby it is an offence to refuse or fail to comply with sufficient reasons with this request.

9 The owner's attention is further directed to the contents of Section 9(5) of the Expropriation Act in terms whereof any person who wilfully furnishes false or misleading particulars in any written instrument which he may, by virtue of the provisions of Section 9(1) of the Expropriation Act, deliver or cause to be delivered to the Municipality, shall be guilty of an offence and be liable on conviction to be punished as if he had been convicted of fraud.

- 10 Please take further notice that all response in terms of this Notice of Expropriation must be addressed to :

Room 223, 2nd Floor, Old Raadsaal Building

Church Square, Pretoria

PO Box 6338, PRETORIA 0001

REFERENCE: MRK C ROSENBERG

- 11 That the attached schedules/plans of the expropriated areas forms an integral part of this expropriation notice.

KIBA KEKANA
MUNICIPAL MANAGER

8 May 2007

(Notice No 793/2007)

SCHEDULE

	A	B	C	D
	PROPERTIES WINTERVELD EXTENSION 1 AGRICULTURAL HOLDINGS NO	TITLE DEED DESCRIPTION	APPROXIMATE EXTENT OF EXPROPRIATED AREA IN HECTARES	OWNER
1	Certain Portion ABCDEFA of Plot No 1418, Winterveld Agricultural Holdings Extension 1, excluding Portion abcdea as indicated on Map 1 attached hereto.	T19002/1952BP	4,18 hectares	Manamela, Esrom.
2	Certain Portion ABCDA of Plot No 1419, Winterveld Agricultural Holdings Extension 1, as indicated on Map 2 attached hereto.	T27602/1976BP	4,40 hectares	Baloyi, Magezi Henry
3	Certain Portion ABCDEFGHJA of Plot No 1420 , Winterveld Agricultural Holdings Extension 1, as indicated on Map 3 attached hereto.	T30732/1955BP	4,70 hectares	Mokwena, Juas.
4	Certain Portion ABCDEA of Plot No 1421, Winterveld Agricultural Holdings Extension 1, excluding Portion abcdea as indicated on Map 4 attached hereto.	T17361 11961 BP	5,85 hectares	Mabuse, Charles
5	Certain Portion ABCDA of Plot No 1422, Winterveld Agricultural Holdings Extension 1, as indicated	T27486/1976BP	4,29 hectares	Tlhoaello, Lucas Zachariah

	on Map 5 attached hereto.			
6	Certain Portion ABCDA of Plot No 1423 , Winterveld Agricultural Holdings Extension 1, as indicated on Map 6 attached hereto.	T29465/1958BP	4,28 hectares	Matsie, Adam
7	Certain Portion ABCDA of Plot No 1424 , Winterveld Agricultural Holdings Extension 1, excluding Portion abcda as indicated on Map 7 attached hereto.	T973/1958BP	3,90 hectares	Themba, Ellen
8	Certain Portion ABCDA of Plot No 1425, Winterveld Agricultural Holdings Extension 1, excluding Portion abcdefa as indicated on Map 8 attached hereto.	T9691/1957BP	4,10 hectares	Malukela, Amos
9	Certain Portion ABCDA of Plot No 1426 , Winterveld Agricultural Holdings Extension 1, excluding Portion abcdea as indicated on Map 9 attached hereto.	T7111/1959BP	4,11 hectares	Niube, Carolina & Niube, Jackson Mandevu
10	Certain Portion ABCDEFGHJKA of Plot No 1427, Winterveld Agricultural Holdings Extension 1, as indicated on Map 10 attached hereto.	T22779/1963BP	7,60 hectares	Dube, John
11`	Certain Portion ABCDEFGHJKLMNA of Plot No 1428, Winterveld Agricultural Holdings Extension 1, as indicated on Map 11 attached hereto.	T36210/1973BP	6,80 hectares	Mthembu, Gilbert Lungisani

12	Certain Portion ABCDEFGHJKA of Plot No 1429, Winterveld Agricultural Holdings Extension 1, as indicated on Map 12 attached hereto.	T515/1988BP	3,21 hectares	Maphosa, Mishack
13	Certain Portion ABCDA of Plot No 1430 , Winterveld Agricultural Holdings Extension 1, as indicated on Map 13 attached hereto.	T29222/1952BP	4,28 hectares	Kopedi, Saul
14	Certain Portion ABCDA of Plot No 1431, Winterveld Agricultural Holdings Extension 1, as indicated on Map 14 attached hereto.	T578/1986BP	4,28 hectares	Kopedi, Kgaugeld Grace
15	Certain Portion ABCDA of Plot No 1432, Winterveld Agricultural Holdings Extension 1, excluding Portion abcd a as indicated on Map 15 attached hereto.	T4187/1956BP	3,38 hectares	Mnisi, William
16	Certain Portion ABCDEFGHJKLMA of Plot No 1433 , Winterveld Agricultural Holdings Extension 1, as indicated on Map 16 attached hereto.	T2516/1965BP	3,48 hectares	Nkosi, Absolon Kiye
17	Certain Portion ABCDA of Plot No 1434 , Winterveld Agricultural Holdings Extension 1, excluding Portion abcdefghjka as indicated on Map 17 attached hereto.	T29383/1970BP	3,89 hectares	Mogomotsi, Esau

18	Certain Portion ABCDEA of Plot No 1435, Winterveld Agricultural Holdings Extension 1, excluding Portion abcedfga as indicated on Map 18 attached hereto.	TG58123/2000	4,13 hectares	Mahlangu, Elijah Mamuka
19	Certain Portion ABCDEFGHJKLMA of Plot No 1436, Winterveld Agricultural Holdings Extension 1, as indicated on Map 19 attached hereto.	T10003/1966BP	4,59 hectares	Chrloane, Jack
20	Certain Portion ABCDA of Plot No 1437, Winterveld Agricultural Holdings Extension 1, as indicated on Map 20 attached hereto.	T9740/1973BP	4,28 hectares	Mathipa, Magdalena Modjadji
21	Certain Portion ABCDA of Plot No 1438, Winterveld Agricultural Holdings Extension 1, as indicated on Map 21 attached hereto.	T2301/1960BP	4,28 hectares	Jackson, Dirk Cloete Estate Fehrson, James Henry Stegmann, Edwin De Villiers Hagen, Corneluis Estate Schalkwyk, Nicolaas Gabriel Bosman, Jacob Izak
22	Certain Portion ABCDEFGHJKA of Plot No 1439, Winterveld Agricultural Holdings Extension 1, as indicated on Map 22 attached hereto.	T10736/1977BP	3,52 hectares	Moshobane, Phineas
23	Certain Portion ABCDA of Plot No 1440, Winterveld Agricultural Holdings Extension 1, as indicated on Map 23 attached hereto.	T137599/1999	4,28 hectares	Moostruck Investments Closed Corporation

24	Certain Portion ABCDA of Plot No 1441, Winterveld Agricultural Holdings Extension 1, as indicated on Map 24 attached hereto.	T386/1988BP	4,28 hectares	Molema, Dimakatso David
25	Certain Portion ABCDEFGHJKA of Plot No 1442 , Winterveld Agricultural Holdings Extension 1, as indicated on Map 25 attached hereto.	T14702/1959BP	4,00 hectares	Maseko, Noerinkane Absalom
26	Certain Portion ABCDEFGHA of Plot No 1443, Winterveld Agricultural Holdings Extension 1, as indicated on Map 26 attached hereto.	T3199/1955BP	4,15 hectares	Lebuso, Christoffel
27	Certain Portion ABCDEA of Plot No 1444 , Winterveld Agricultural Holdings Extension 1, as indicated on Map 27 attached hereto.	T143554/2000	4,28 hectares	Manoka, Alfred Elias
28	Certain Portion ABCDEA of Plot No 1445, Winterveld Agricultural Holdings Extension 1, excluding Portion abcdea as indicated on Map 28 attached hereto.	T60/1979BP	6,26 hectares	Nkuna, Hatlane John
29	Certain Portion ABCDEFGHJKLMNPQA of Plot No 1446 , Winterveld Agricultural Holdings Extension 1, as indicated on Map 29 attached hereto.	T4590/1973BP	3,82 hectares	Nhlapo, William

30	Certain Portion ABCDA of Plot No 1447 , Winterveld Agricultural Holdings Extension 1, excluding Portion abcdefghja, as indicated on Map 30 attached hereto.	T3208/1955BP	4,03 hectares	Baloyi, Henry
31	Certain Portion ABCDA of Plot No 1448, Winterveld Agricultural Holdings Extension 1, excluding Portion abcd fgha as indicated on Map 31 attached hereto.	T4684711968BP	3,85 hectares	Mbowane, Maria
32	Certain Portion ABCDEFGHA of Plot No 1449 , Winterveld Agricultural Holdings Extension 1, as indicated on Map 32 attached hereto.	T11083/1952BP	4,11 hectares	Chabane, John
33	Certain Portion ABCDEFGHJA of Plot No 1450 , Winterveld Agricultural Holdings Extension 1, as indicated on Map 33 attached hereto.	T4216/1964BP	4,18 hectares	Samba, Tsatsawane Salphina
34	Certain Portion ABCDEFGHJKLMNPA and QRSTUQ of Plot No 1451 , Winterveld Agricultural Holdings Extension 1, as indicated on Map 34 attached hereto.	T447/1990BP	3,51 hectares	Mathetha, Ramatsobane Emily
35	Certain Portion ABCDA of Plot No 1452, Winterveld Agricultural Holdings Extension 1, as indicated on Map 35 attached hereto.	T14948/1956BP	4,28 hectares	Montsho, Abedinigo

36	Certain Portion ABCDEA of Plot No 1453, Winterveld Agricultural Holdings Extension 1, excluding Portion abcd, as indicated on Map 36 attached hereto.	T9738/1955BP	4,14 hectares	Moseneke, Samuel John
37	Certain Portion ABCDEFGHJKLMNPQRA of Plot No 1454 , Winterveld Agricultural Holdings Extension 1, as indicated on Map 37 attached hereto.	T8446/1956BP	7,53 hectares	Morudi, Frans
38	Certain Portion ABCDEFGHJKLMA of Plot No 1455 , Winterveld Agricultural Holdings Extension 1, as indicated on Map 38 attached hereto.	T8238/1956BP	4,11 hectares	Mgaqule, Bertina
39	Certain Portion ABCDA of Plot No 1456 , Winterveld Agricultural Holdings Extension 1, as indicated on Map 39 attached hereto.	T32465/1971 BP	4,28 hectares	Mashamba, Wilson
40	Certain Portion ABCDA of Plot No 1457 , Winterveld Agricultural Holdings Extension 1, as indicated on Map 40 attached hereto.	T34221/1965BP	4,28 hectares	Malaudzi, Andries
41	Certain Portion ABCDEFGHA and JKLMJ of Plot No 1458 , Winterveld Agricultural Holdings Extension 1, as indicated on Map 41 attached hereto.	T10050/1954BP	3,89 hectares	Ndaba, Tom

42	Certain Portion ABCDA of Plot No 1459 , Winterveld Agricultural Holdings Extension 1, excluding Portion abcd a as indicated on Map 42 attached hereto.	T13175/1952BP	4,15 hectares	Motshoane, Abel
43	Certain Portion ABCDA of Plot No 1460, Winterveld Agricultural Holdings Extension 1, excluding Portion abcd a as indicated on Map 43 attached hereto.	T12077/1957BP	4,18 hectares	Ditshego, Morris
44	Certain Portion ABCDA of Plot No 1461 , Winterveld Agricultural Holdings Extension 1, excluding Portion abcd e a as indicated on Map 44 attached hereto.	T30654/1960BP	4,06 hectares	Nhlapo, Johanna
45	Certain Portion ABCDEA of Plot No 1462 , Winterveld Agricultural Holdings Extension 1, as indicated on Map 45 attached hereto.	T143554/2000	4,28 hectares	Manoka, Alfred Elias
46	Certain Portion ABCDEA of Plot No 1463 , Winterveld Agricultural Holdings Extension 1, excluding Portion abcdefghijkl a as indicated on Map 46 attached hereto.	T23978/1960BP	5,07 hectares	Madibane, Harry Percy
47	Certain Portion ABCDA of Plot No 1464 , Winterveld Agricultural Holdings Extension 1, as indicated on Map 47 attached hereto.	T30655/1960BP	4,28 hectares	Madibane, Molefi Raynes

48	Certain Portion ABCDA of Plot No 1465, Winterveld Agricultural Holdings Extension 1, excluding Portion abcd a as indicated on Map 48 attached hereto.	T20073/1954BP	4,03 hectares	Vuure, Magdalena Van
49	Certain Portion ABCDA of Plot No 1466 , Winterveld Agricultural Holdings Extension 1, excluding Portion abcdea, as indicated on Map 49 attached hereto.	T13102/1957BP	4,14 hectares	Mokone, Ruth
50	Certain Portion ABCDA of Plot No 1467, Winterveld Agricultural Holdings Extension 1, excluding Portion abcd a, as indicated on Map 50 attached hereto.	T519/1988BP	3,96 hectares	Matsepane, Samuel
51	Certain Portion ABCDEFGHJKA of Plot No 1468 , Winterveld Agricultural Holdings Extension 1, as indicated on Map 51 attached hereto.	T13067/1964BP	3,94 hectares	Bhali, Lydia
52	Certain Portion ABCDA of Plot No 1469, Winterveld Agricultural Holdings Extension 1, as indicated on Map 52 attached hereto.	T4961/1960BP	4,28 hectares	Tefo, Shakolene
53	Certain Portion ABCDEFGHJA of Plot No 1470 , Winterveld Agricultural Holdings Extension 1, as indicated on Map 53 attached hereto.	T19215/1965BP	4,10 hectares	Mrupe, Jeremiah Klain

54	Certain Portion ABCDA of Plot No 1471, Winterveld Agricultural Holdings Extension 1, as indicated on Map 54 attached hereto.	T3024/1956BP	4,28 hectares	Pompi, Jim
55	Certain Portion ABCDEA of Plot No 1472, Winterveld Agricultural Holdings Extension 1, as indicated on Map 55 attached hereto.	T7742/1956BP	4,28 hectares	Mahlore, Natal
56	Certain Portion ABCDA of Plot No 1543, Winterveld Agricultural Holdings Extension 1, excluding Portion abcdea as indicated on Map 56 attached hereto.	T20707/1960BP	4,00 hectares	Molepo, Mothlathleho Mary
57	Certain Portion ABCDA of Plot No 1544, Winterveld Agricultural Holdings Extension 1, excluding Portion abcdefghjka, as indicated on Map 57 attached hereto.	T320/1985BP	3,96 hectares	Habedi, Mohajane Babington
58	Certain Portion ABCDA of Plot No 1545, Winterveld Agricultural Holdings Extension 1, as indicated on Map 58 attached hereto.	T31764/1952BP	4,28 hectares	Lekota, Ludwick Madimetja
59	Certain Portion ABCDA of Plot No 1546, Winterveld Agricultural Holdings Extension 1, excluding Portion abcda as indicated on Map 59 attached hereto.	T55697/1998	4,14 hectares	Sefatsa, Madisebo Lydia & Sefatsa, Motsamai Samuel

60	Certain Portion ABCDA of Plot No 1547 , Winterveld Agricultural Holdings Extension 1, excluding Portion abcdeta, as indicated on Map 60 attached hereto.	T4047/1977BP	4,17 hectares	Manaka, Martha Lilly
61	Certain Portion ABCDEFGHA of Plot No 1548 , Winterveld Agricultural Holdings Extension 1, as indicated on Map 61 attached hereto.	T45/1994BP	3,76 hectares	Mogabi, Winnie
62	Certain Portion ABCDA of Plot No 1549 , Winterveld Agricultural Holdings Extension 1, as indicated on Map 62 attached hereto.	T219/1992BP	4,28 hectares	Olifant , Seetseme Adolphina
63	Certain Portion ABCDEA of Plot No 1550, Winterveld Agricultural Holdings Extension 1, excluding Portion abcdea, as indicated on Map 63 attached hereto.	T1492/1996BP	3,27 hectares	Sha-Ling Traders Closed Corporation
64	Certain Portion ABCDEA of Plot No 1551 , Winterveld Agricultural Holdings Extension 1, excluding Portion abcdefga, as indicated on Map 64 attached hereto.	T248/1986BP	3,49 hectares	Lempe, Ezekiel Mnaune
65	Certain Portion ABCDA of Plot No 1552, Winterveld Agricultural Holdings Extension 1, as indicated on Map 65 attached hereto.	T11596/1957BP	4,28 hectares	Hlupheka, William
66	Certain Portion ABCDA of Plot No 1553 , Winterveld Agricultural Holdings Extension 1, as	T9848/1957BP	4,28 hectares	Lebuso, Josiah

	indicated on Map 66 attached hereto.			
67	Certain Portion ABCDA of Plot No 1554 , Winterveld Agricultural Holdings Extension 1, excluding Portion abcdefa as indicated on Map 67 attached hereto.	T5612/1960BP	4,06 hectares	Modise, Ophen
68	Certain Portion ABCDA of Plot No 1555 , Winterveld Agricultural Holdings Extension 1, excluding Portion abcd, as indicated on Map 68 attached hereto.	T447/1970BP	4,12 hectares	Bantu, George Manuel
69	Certain Portion ABCDA of Plot No 1556 , Winterveld Agricultural Holdings Extension 1, excluding Portion abcdefa, as indicated on Map 69 attached hereto.	T10137/1976BP	3.93 hectares	Kganyago, Simon
70	Certain Portion ABCDEFGHJKA of Plot No 1557 , Winterveld Agricultural Holdings Extension 1, as indicated on Map 70 attached hereto.	T3401/1971BP	4,11 hectares	Magagane, Daisy
71	Certain Portion ABCDA of Plot No 1558 , Winterveld Agricultural Holdings Extension 1, excluding Portion abcdefga, as indicated on Map 71 attached hereto.	T26311/1966BP	4,18 hectares	Mabasa, Jackson
72	Certain Portion ABCDEFGHJKLA of Plot No 1559, Winterveld Agricultural Holdings Extension 1, as indicated on Map 72 attached hereto.	T434/1994BP	4,11 hectares	Maloleke, Makebo Julia

73	Certain Portion ABCDEA of Plot No 1560, Winterveld Agricultural Holdings Extension 1, excluding Portion abcdefghja, as indicated on Map 73 attached hereto.	T14437/1956BP	4,08 hectares	Tshiswayisi, Samuel
74	Certain Portion ABCDEA of Plot No 1561, Winterveld Agricultural Holdings Extension 1, excluding Portion abcd, as indicated on Map 74 attached hereto.	T575/1986BP	4,18 hectares	Montsho, Maide Magdeline
75	Certain Portion ABCDEFGHA of Plot No 1562, Winterveld Agricultural Holdings Extension 1, as indicated on Map 75 attached hereto.	T2/1989BP	3,90 hectares	Marima, Lucas
76	Certain Portion ABCDEFGHA of Plot No 1563, Winterveld Agricultural Holdings Extension 1, as indicated on Map 76 attached hereto.	T574/1990BP	3,80 hectares	Blie, William
77	Certain Portion ABCDA of Plot No 1564, Winterveld Agricultural Holdings Extension 1, as indicated on Map 77 attached hereto.	T121/1966BP	4,28 hectares	Litsele, Andrew
78	Certain Portion ABCDA of Plot No 1565, Winterveld Agricultural Holdings Extension 1, excluding Portion abcdefa, as indicated on Map 78 attached hereto.	T15959/1957BP	4,04 hectares	Malomane, Phinias

79	Certain Portion ABCDA of Plot No 1566, Winterveld Agricultural Holdings Extension 1, excluding Portion abcdefa, as indicated on Map 79 attached hereto.	T2221/1959BP	3,96 hectares	Zwane, Bethuel
80	Certain Portion ABCDEFGHJKA of Plot No 1567, Winterveld Agricultural Holdings Extension 1, as indicated on Map 80 attached hereto.	T255/1987BP	3,89 hectares	Kotlolo, Wilhemina
81	Certain Portion ABCDA of Plot No 1568 , Winterveld Agricultural Holdings Extension 1, as indicated on Map 81 attached hereto.	T5344/1960BP	4,28 hectares	Kgosana, Moses
82	Certain Portion ABCDEFGHJKA of Plot No 1569 , Winterveld Agricultural Holdings Extension 1, as indicated on Map 82 attached hereto.	T63/1982BP	3,60 hectares	Dickson, Jack
83	Certain Portion ABCDEA of Plot No 1570, Winterveld Agricultural Holdings Extension 1, as indicated on Map 83 attached hereto.	T8634/1961 BP	4,28 hectares	Poonyane, Frans
84	Certain Portion ABCDEFGHJA of Plot No 1573, Winterveld Agricultural Holdings Extension 1, as indicated on Map 84 attached hereto.	T4717/1955BP	3,89 hectares	Matloa, Oremam

85	Certain Portion ABCDA of Plot No 1574, Winterveld Agricultural Holdings Extension 1, excluding Portion abcd, as indicated on Map 85 attached hereto.	T9536/1957BP	4,17 hectares	Maluleke, Wilson
86	Certain Portion ABCDA of Plot No 1575, Winterveld Agricultural Holdings Extension 1, excluding Portion abcd, as indicated on Map 86 attached hereto.	T14457/1956BP	4,05 hectares	Kgabo, Matthews Happy
87	Certain Portion ABCDA of Plot No 1576 , Winterveld Agricultural Holdings Extension 1, excluding Portion abcdefga, as indicated on Map 87 attached hereto.	T10195/1958BP	4,08 hectares	Bolayi, Million
88	Certain Portion ABCDEFGHJA of Plot No 1577, Winterveld Agricultural Holdings Extension 1, as indicated on Map 88 attached hereto.	T26990/1960BP	4,18 hectares	Majika, Freddie
89	Certain Portion ABCDA of Plot No 1578 , Winterveld Agricultural Holdings Extension 1, as indicated on Map 89 attached hereto.	T23977/1960BP	4,28 hectares	Majika, John
90	Certain Portion ABCDA of Plot No 1579 , Winterveld Agricultural Holdings Extension 1, excluding Portion abcdefga, as indicated on Map 90 attached hereto.	T2301/1960BP	3,80 hectares	Jackson, Dirk Cloete Estate Fehrsen, James Henry Stegmann, Edwin De Villiers Hagen, Corneluis Estate Schalkwyk, Nicolaas Gabriel Bosman, Jacob Izak

91	Certain Portion ABCDEA of Plot No 1580, Winterveld Agricultural Holdings Extension 1, excluding Portion abcdefa, as indicated on Map 91 attached hereto.	T2301/1960BP	3,96 hectares	Jackson, Dirk Cloete Estate Fehrson, James Henry Stegmann, Edwin De Villiers Hagen, Corneluis Estate Schalkwyk, Nicolaas Gabriel Bosman, Jacob Izak
92	Certain Portion ABCDEA of Plot No 1581, Winterveld Agricultural Holdings Extension 1, excluding Portion abcdefga, as indicated on Map 92 attached hereto.	T415/1994BP	4,06 hectares	Modibedi, Amos Pompong
93	Certain Portion ABCDEFGA of Plot No 1582, Winterveld Agricultural Holdings Extension 1, as indicated on Map 93 attached hereto.	T505/1979BP	4,08 hectares	Maluleke, Likeleli Paulina
94	Certain Portion ABCDEFGHA of Plot No 1583, Winterveld Agricultural Holdings Extension 1, as indicated on Map 94 attached hereto.	T6888/1956BP	4,10 hectares	Shilakoe, King
95	Certain Portion ABCDEFGHA of Plot No 1584, Winterveld Agricultural Holdings Extension 1, excluding Portion abcdefgha and jklmj, as indicated on Map 95 attached hereto.	T14455/1956BP	4,09 hectares	Chiloane, Ben
96	Certain Portion ABCDA of Plot No 1585, Winterveld Agricultural Holdings Extension 1, excluding Portion abcdefghja, as indicated	T14294/1952BP	4,01 hectares	Belakuba, William

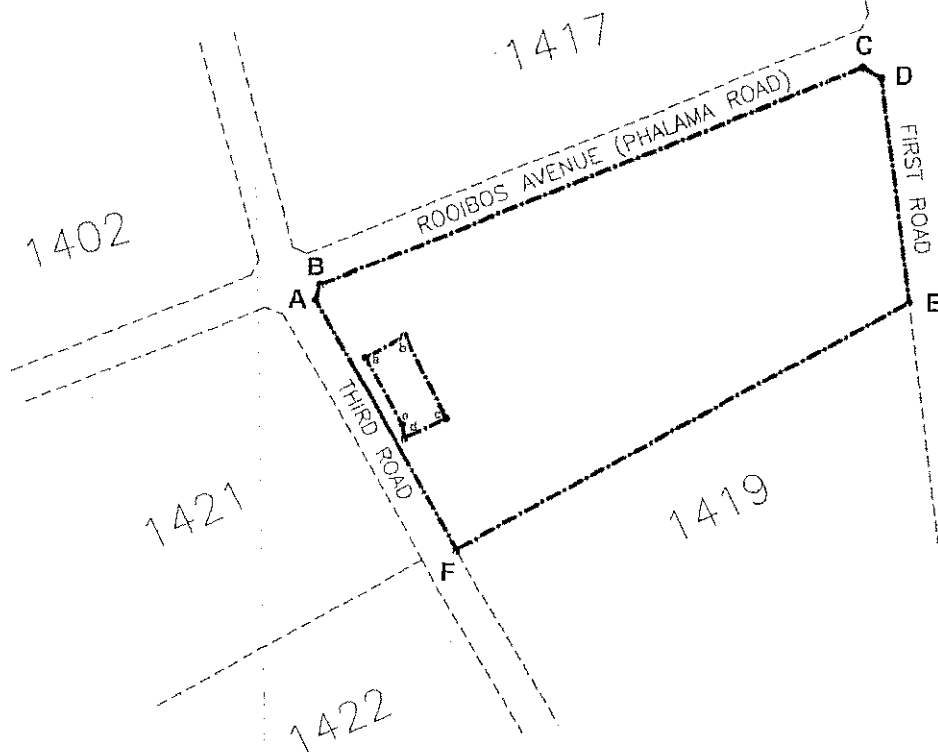
	on Map 96 attached hereto.			
97	Certain Portion ABCDA of Plot No 1586 , Winterveld Agricultural Holdings Extension 1, excluding Portion abcdea as indicated on Map 97 attached hereto.	T406/1991 BP	4,18 hectares	Kgabo, Matthews Happy
98	Certain Portion ABCDA of Plot No 1587, Winterveld Agricultural Holdings Extension 1, excluding Portion abcdea, as indicated on Map 98 attached hereto.	T4220/1966BP	4,14 hectares	Dibakoane, James
99	Certain Portion ABCDA of Plot No 1588, Winterveld Agricultural Holdings Extension 1, excluding Portion abcdefga, as indicated on Map 99 attached hereto.	T6045/1959BP	4,07 hectares	Mangwale, Joseph
100	Certain Portion ABCDA of Plot No 1589, Winterveld Agricultural Holdings Extension 1, as indicated on Map 100 attached hereto.	T8662/1967BP and T22811/1999	7,83 hectares	Aphane, Vena Johanna Annah

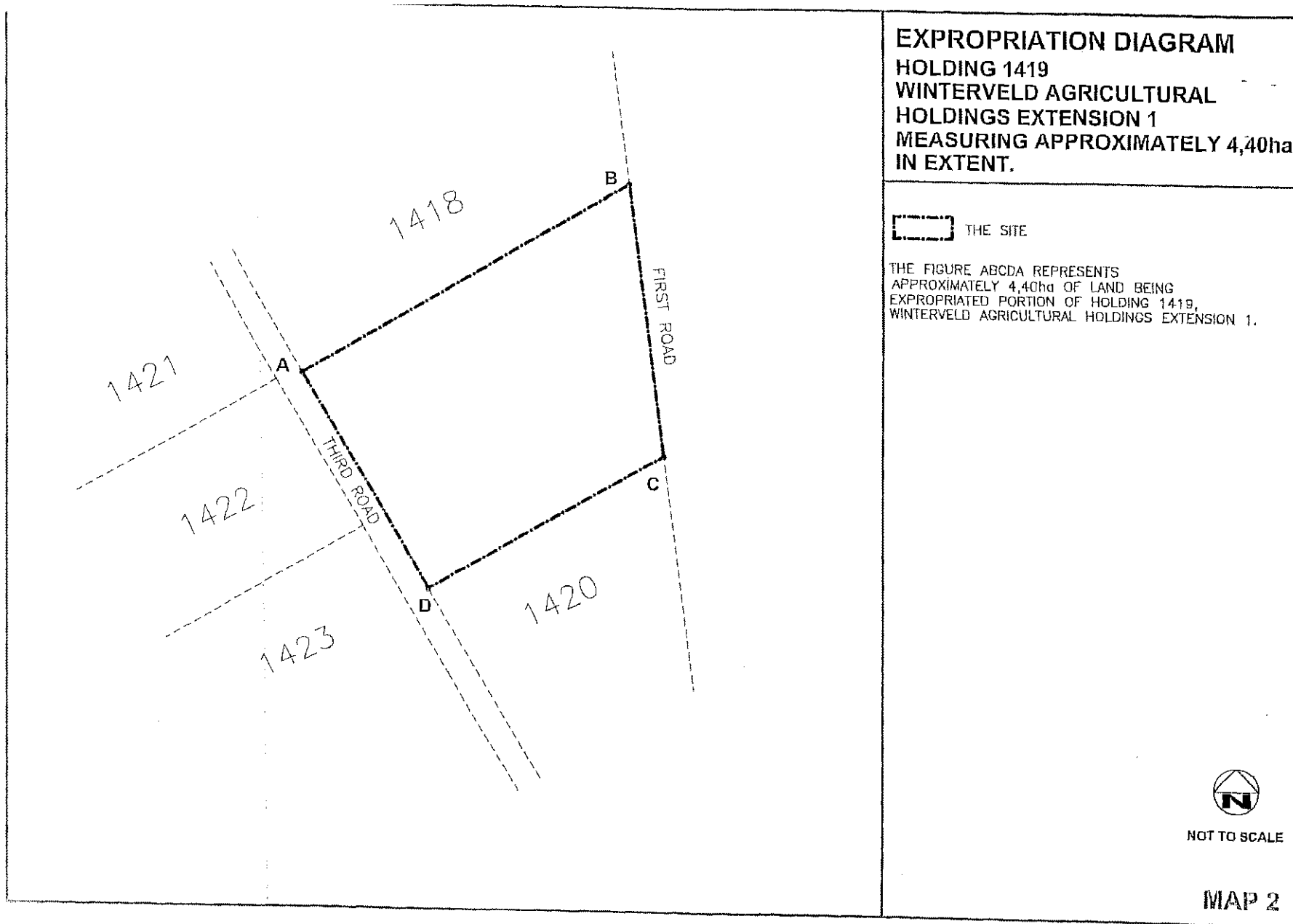
EXPROPRIATION DIAGRAM**HOLDING 1418****WINTERVELD AGRICULTURAL
HOLDINGS EXTENSION 1****MEASURING APPROXIMATELY 4,30ha
IN EXTENT.**
 THE SITE

THE FIGURE ABCDEFA, EXCLUDING THE FIGURE abcdea
REPRESENT APPROXIMATELY 4,18ha OF LAND BEING THE
EXPROPRIATED PORTION OF HOLDING 1418
WINTERVELD AGRICULTURAL HOLDINGS EXTENSION 1.



NOT TO SCALE

MAP 1



EXPROPRIATION DIAGRAM

HOLDING 1420

WINTERVELD AGRICULTURAL

HOLDINGS EXTENSION 1

MEASURING APPROXIMATELY 4,80ha
IN EXTENT.

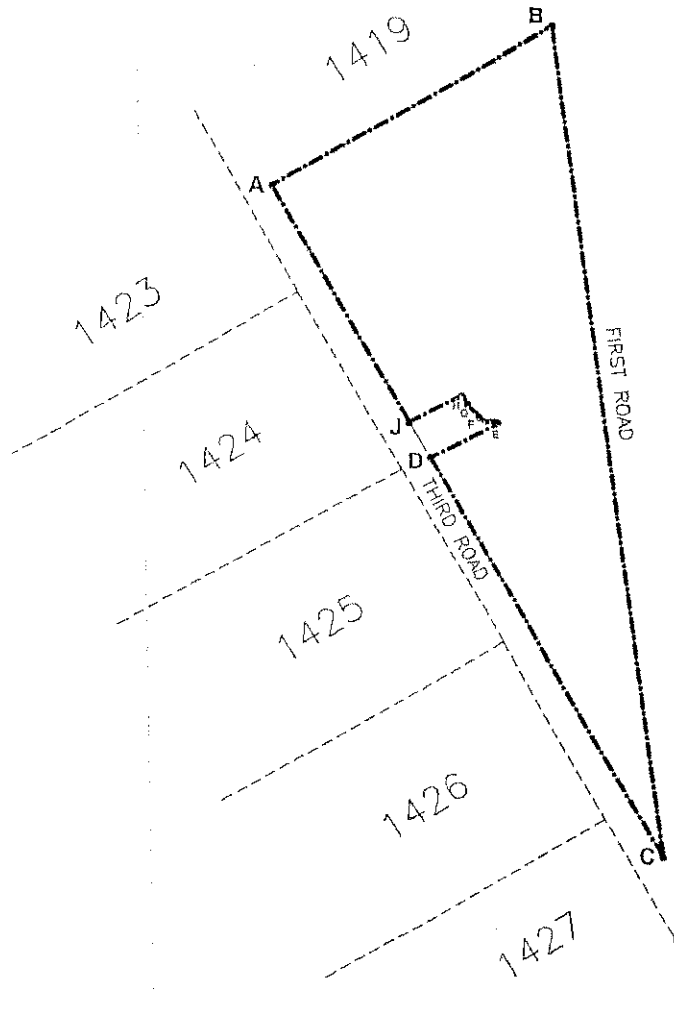
 THE SITE

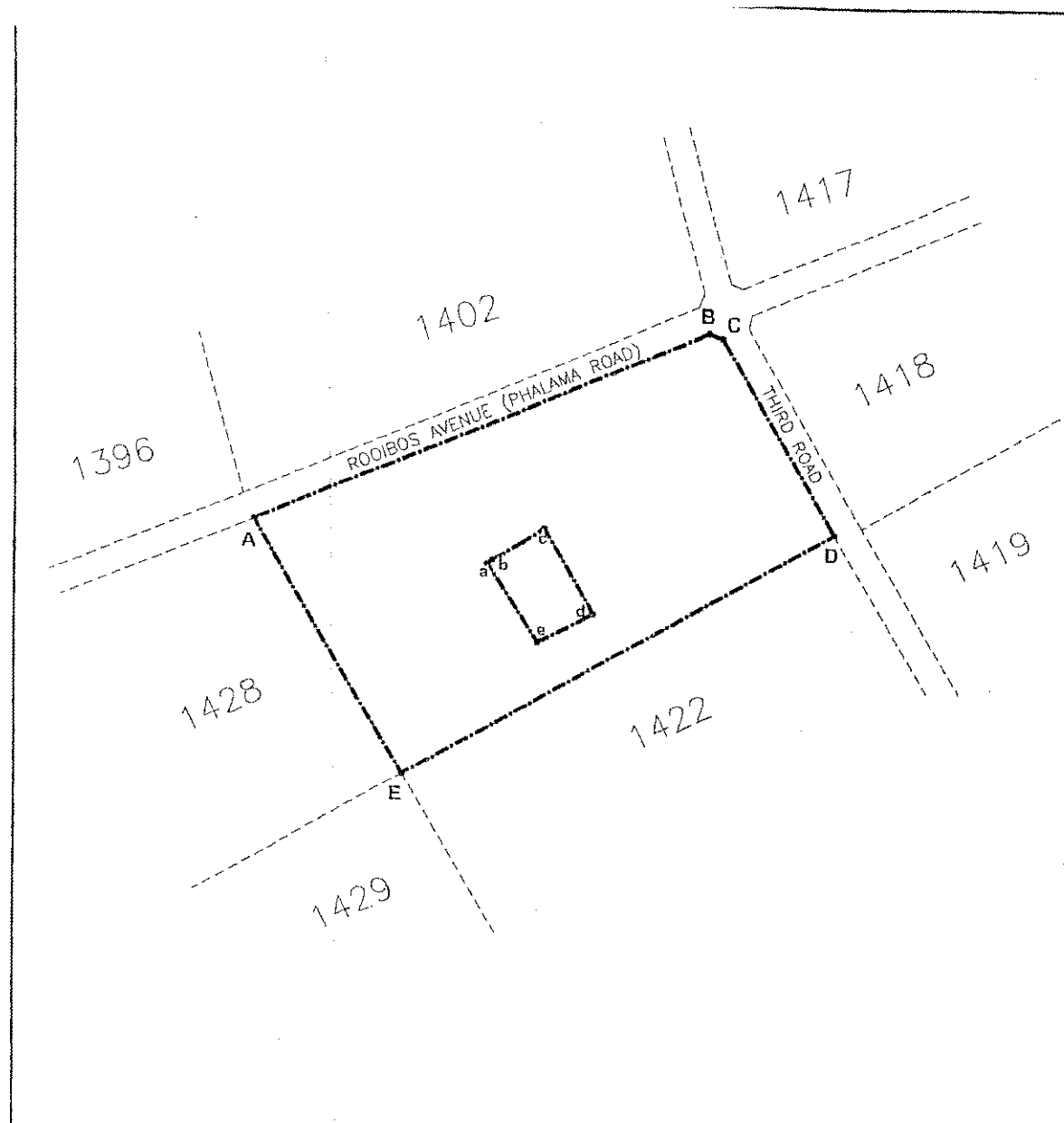
THE FIGURE ABCDEFGHJA REPRESENTS
APPROXIMATELY 4,70ha OF LAND BEING
THE EXPROPRIATED PORTION OF HOLDING 1420
WINTERVELD AGRICULTURAL HOLDINGS EXTENSION 1.



NOT TO SCALE


MAP 3





EXPROPRIATION DIAGRAM

HOLDING 1421
WINTERVELD AGRICULTURAL
HOLDINGS EXTENSION 1
MEASURING APPROXIMATELY 6,15ha
IN EXTENT.

 THE SITE


THE FIGURE ABCDEA, EXCLUDING THE FIGURE abcded
REPRESENTS APPROXIMATELY 5,85ha OF LAND BEING THE
EXPROPRIATED PORTION OF HOLDING 1421
WINTERVELD AGRICULTURAL HOLDINGS EXTENSION 1.



NOT TO SCALE

MAP 4

EXPROPRIATION DIAGRAM
HOLDING 1422
WINTERVELD AGRICULTURAL
HOLDINGS EXTENSION 1
MEASURING APPROXIMATELY 4,29ha
IN EXTENT.

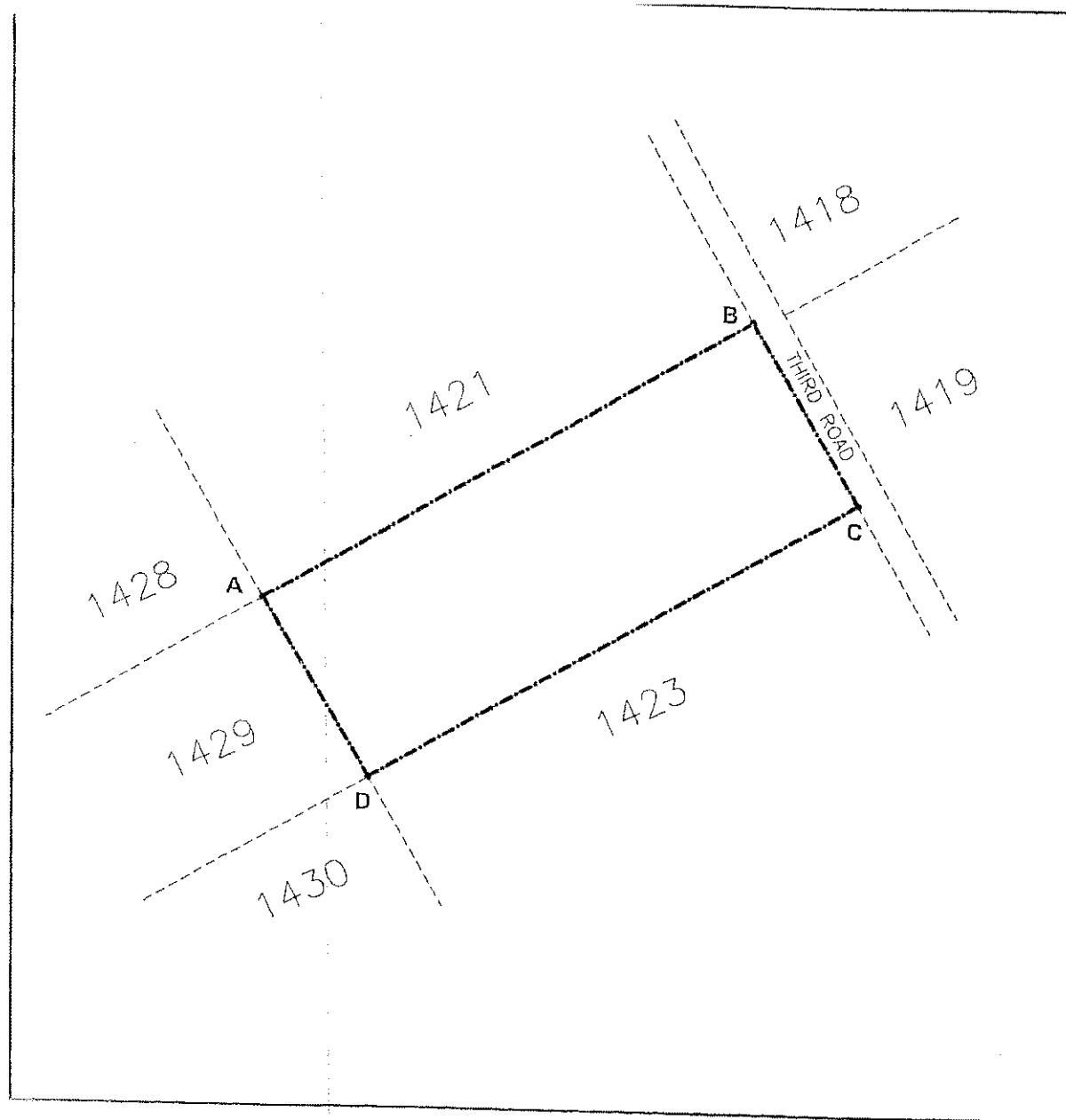
 THE SITE

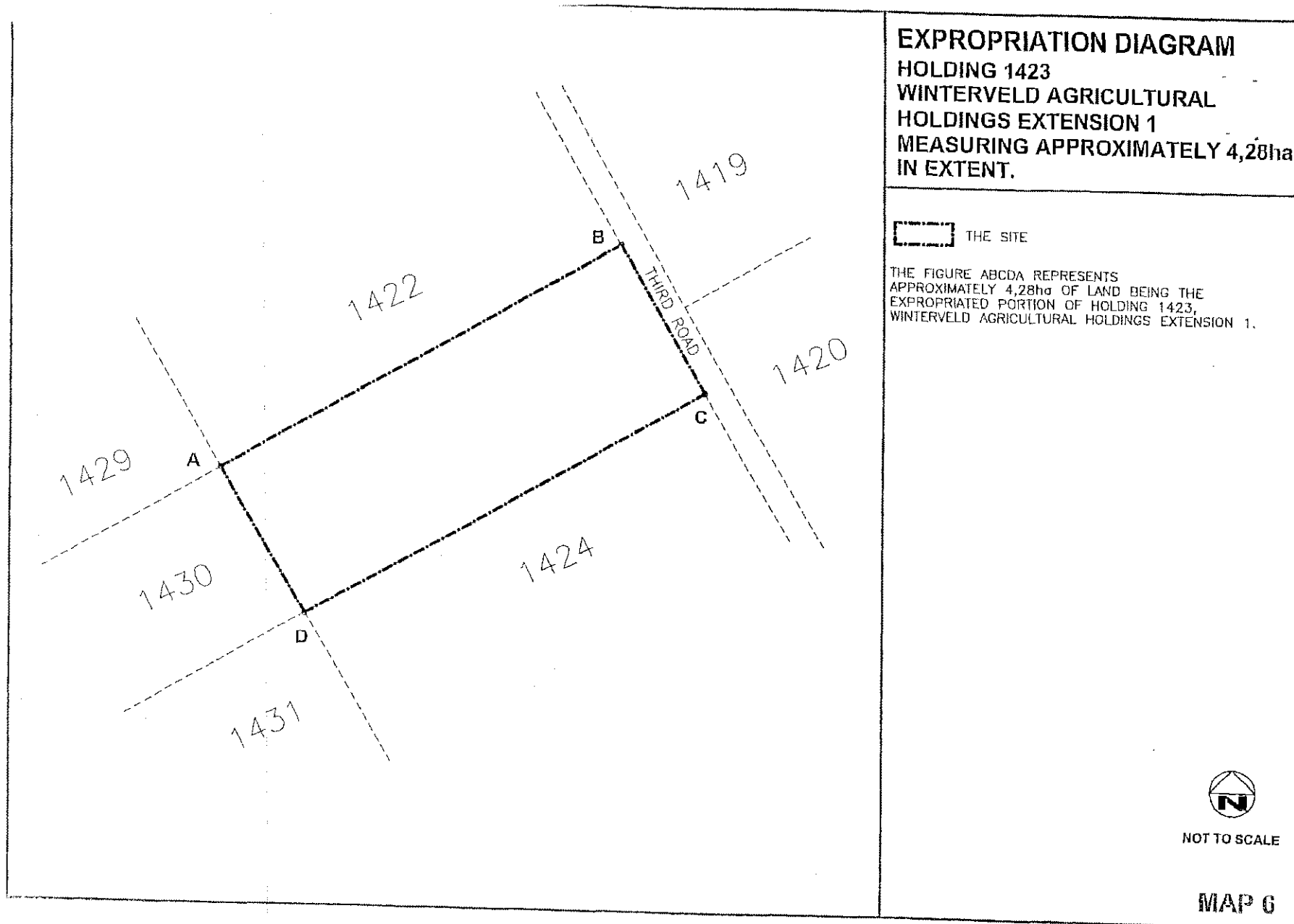
THE FIGURE ABCDA REPRESENTS
APPROXIMATELY 4,29ha OF LAND BEING THE
EXPROPRIATED PORTION OF HOLDING 1422
WINTERVELD AGRICULTURAL HOLDINGS EXTENSION 1.



NOT TO SCALE

MAP 5





EXPROPRIATION DIAGRAM
HOLDING 1424
WINTERVELD AGRICULTURAL
HOLDINGS EXTENSION 1
MEASURING APPROXIMATELY 4,28ha
IN EXTENT.

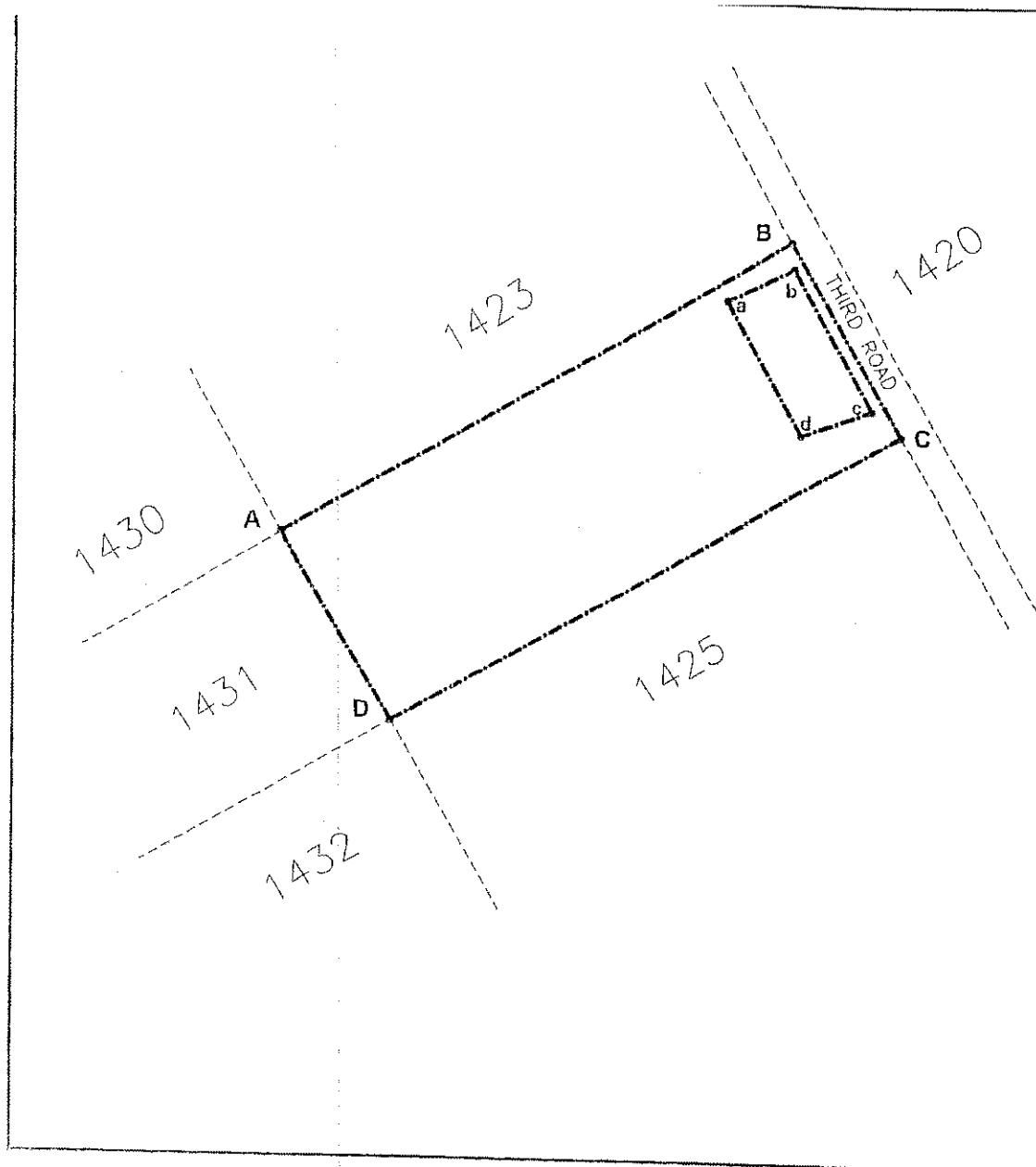
 THE SITE

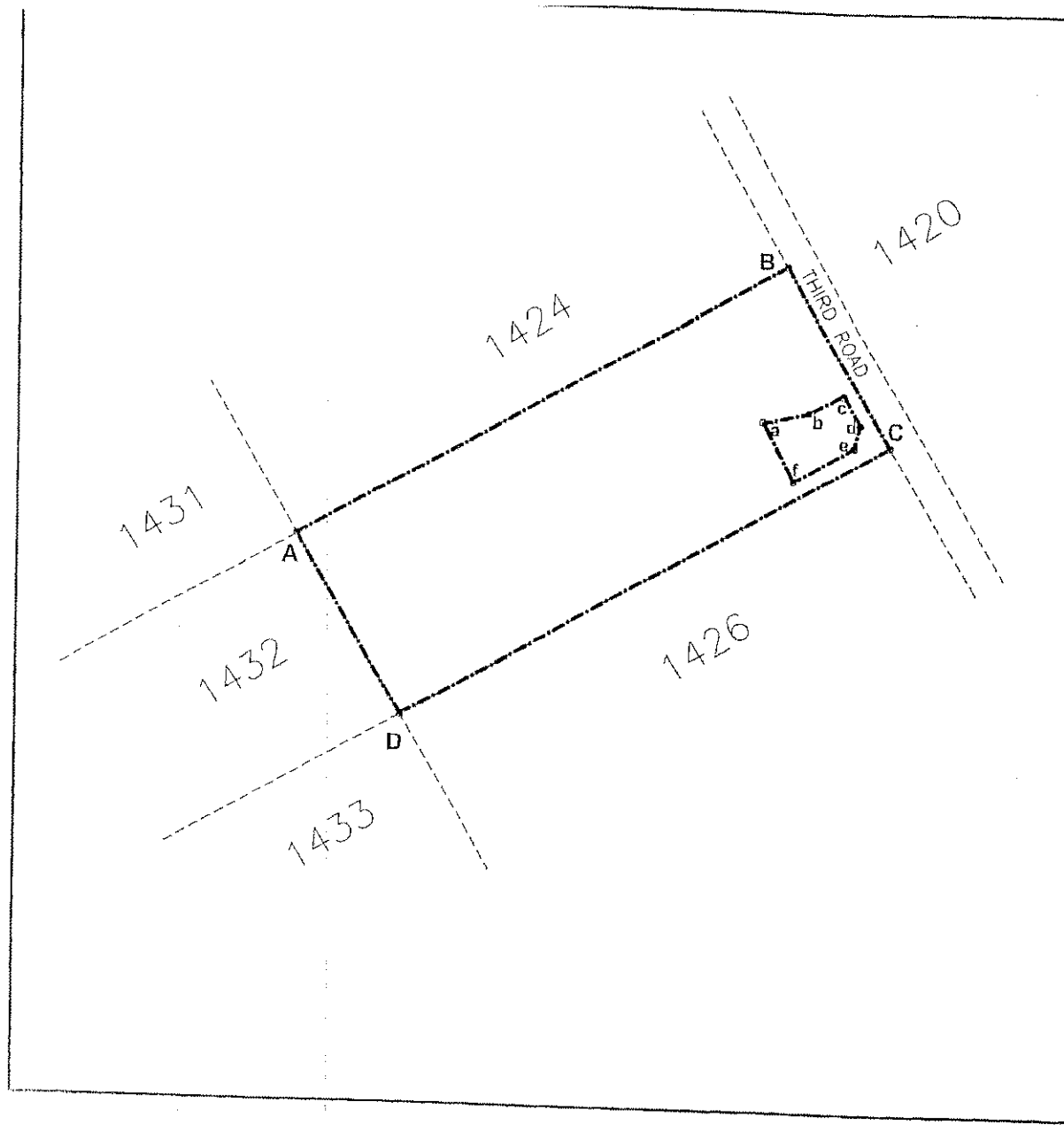
THE FIGURE ABCDA EXCLUDING THE FIGURE abcd
REPRESENTS APPROXIMATELY 3,90ha OF LAND BEING THE
EXPROPRIATED PORTION OF HOLDING 1424
WINTERVELD AGRICULTURAL HOLDINGS EXTENSION 1.



NOT TO SCALE

MAP 7





EXPROPRIATION DIAGRAM
HOLDING 1425
WINTERVELD AGRICULTURAL
HOLDINGS EXTENSION 1
MEASURING APPROXIMATELY 4,28ha
IN EXTENT.

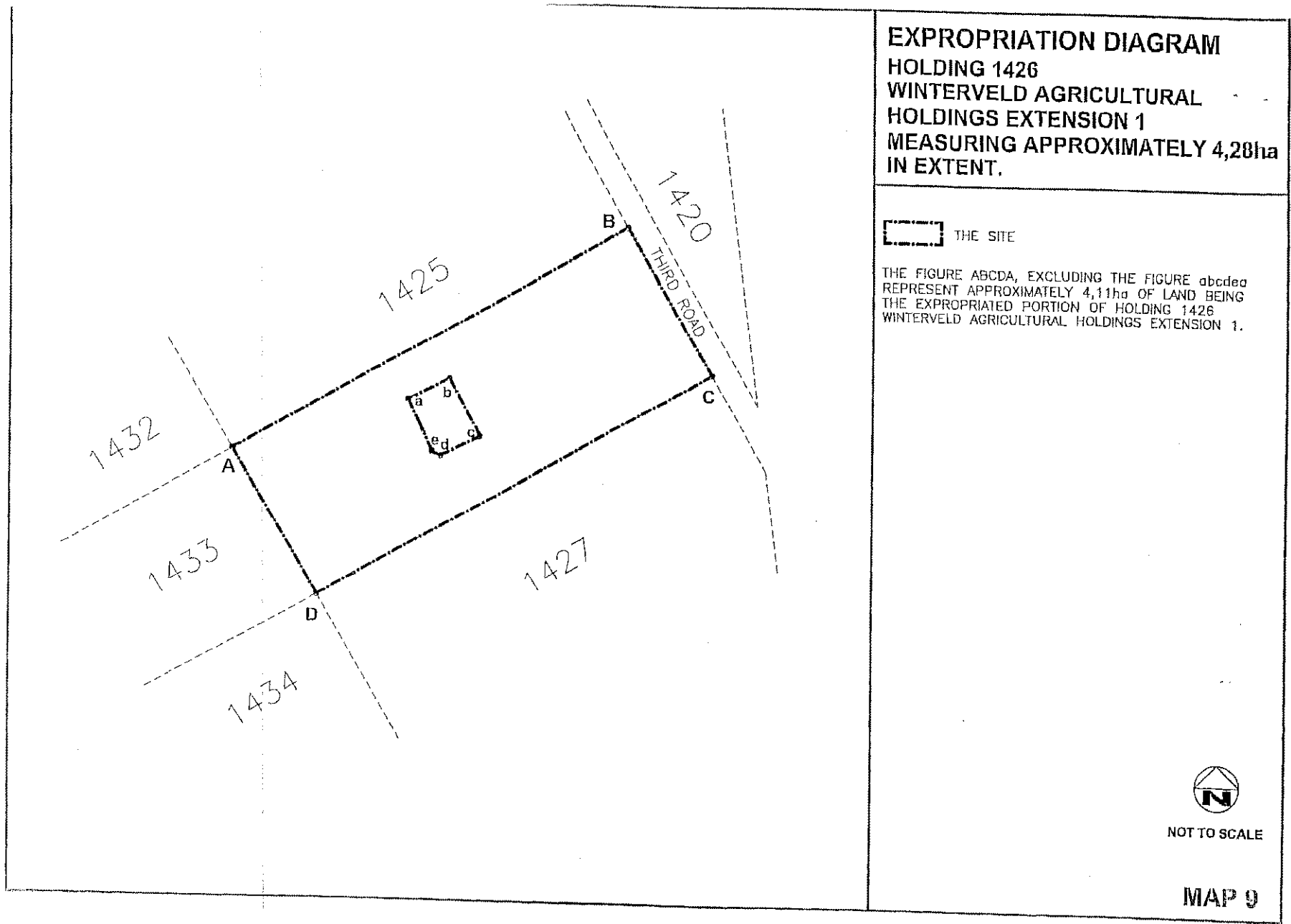
 THE SITE

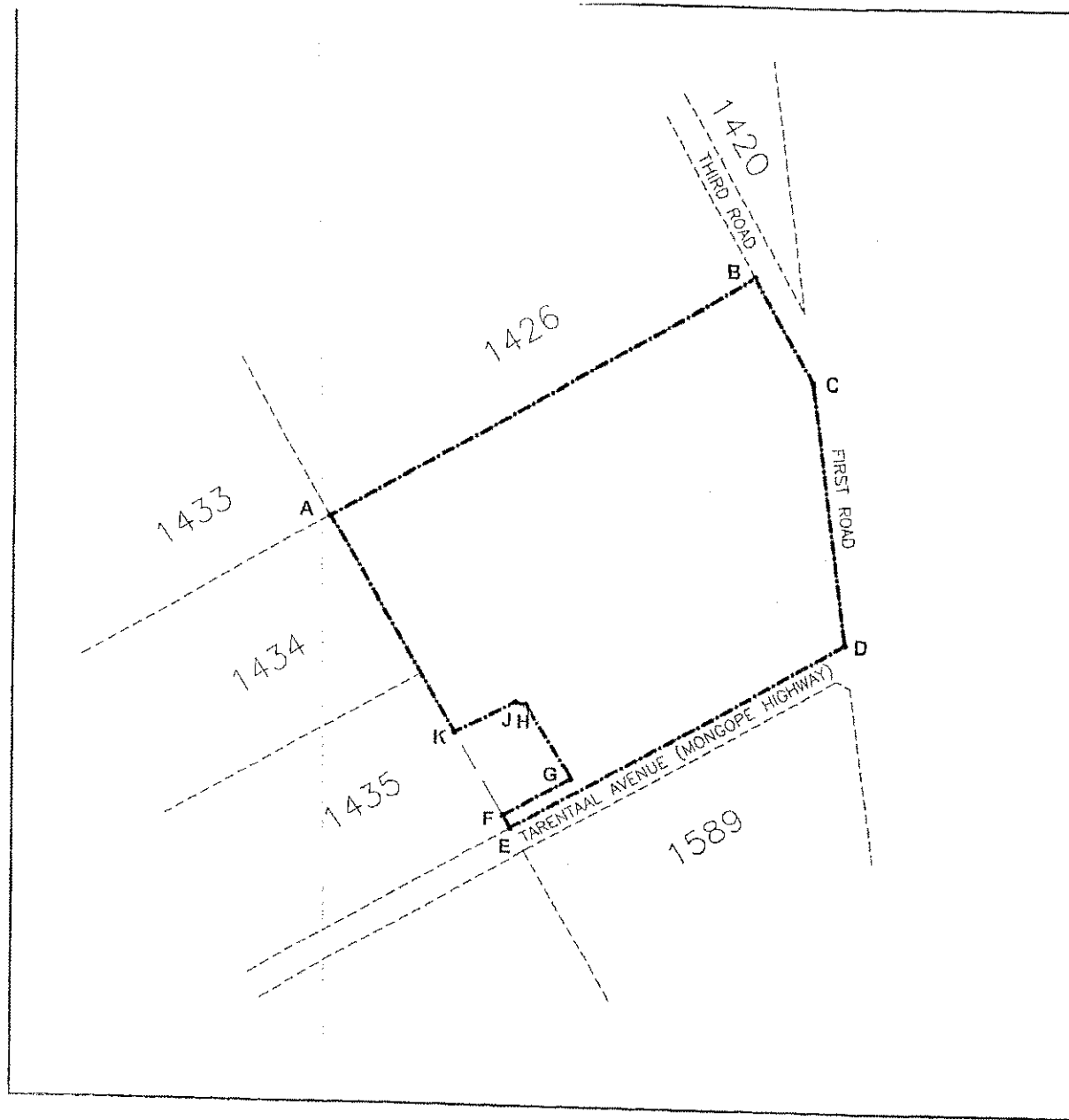
THE FIGURE ABCDA EXCLUDING THE FIGURE abcdefa
 REPRESENTS APPROXIMATELY 4,10ha OF LAND BEING
 THE EXPROPRIATED PORTION OF HOLDING 1425
 WINTERVELD AGRICULTURAL HOLDINGS EXTENSION 1.



NOT TO SCALE

MAP 8





EXPROPRIATION DIAGRAM
HOLDING 1427
WINTERVELD AGRICULTURAL
HOLDINGS EXTENSION 1
MEASURING APPROXIMATELY 7,97ha
IN EXTENT.

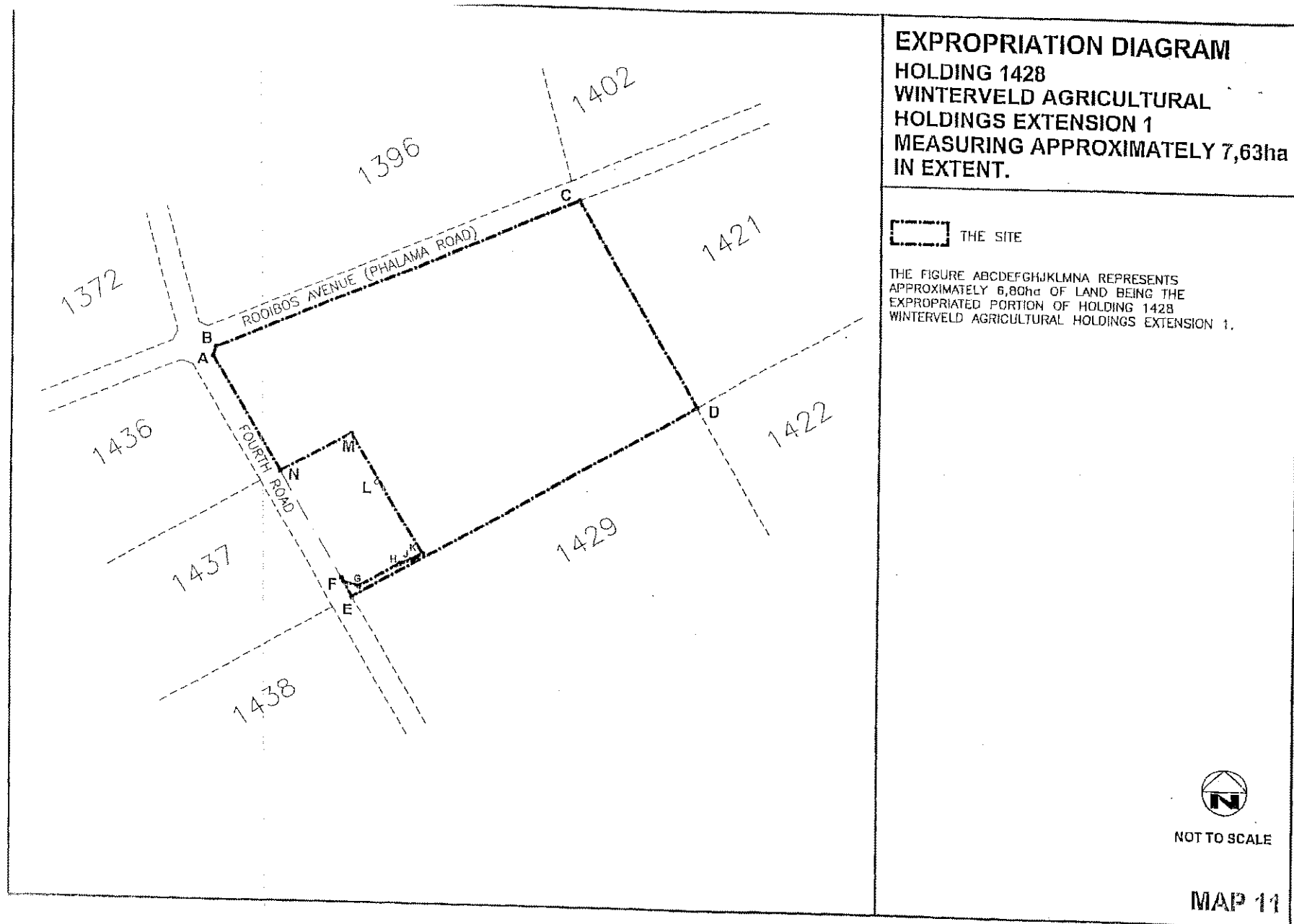
 THE SITE

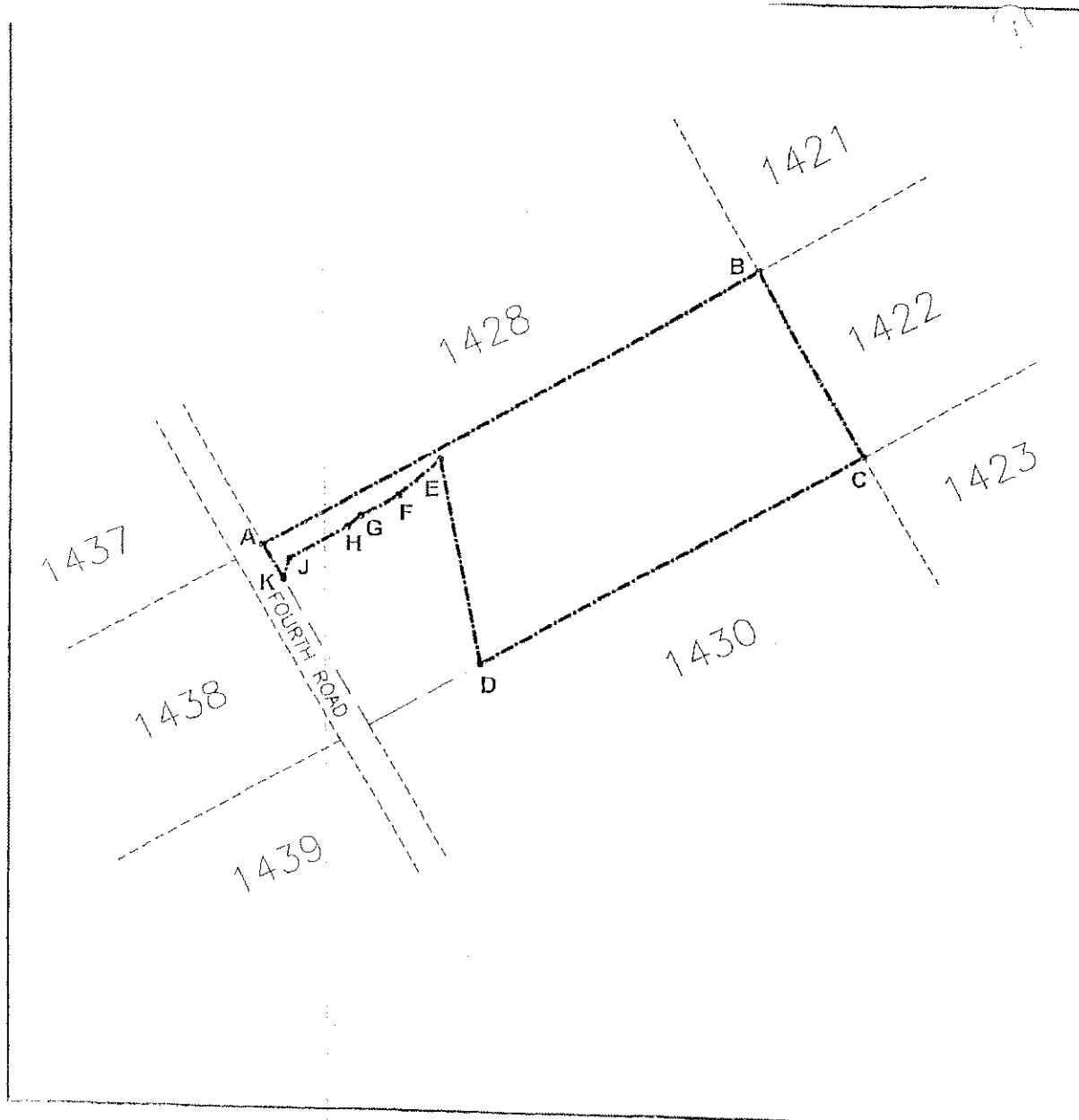
THE FIGURE ABCDEFGHJKA REPRESENTS
 APPROXIMATELY 7,60ha OF LAND BEING THE
 EXPROPRIATED PORTION OF HOLDING 1427
 WINTERVELD AGRICULTURAL HOLDINGS EXTENSION 1.



NOT TO SCALE

MAP 10





EXPROPRIATION DIAGRAM
HOLDING 1429
WINTERVELD AGRICULTURAL
HOLDINGS EXTENSION 1
MEASURING APPROXIMATELY 4.28ha
IN EXTENT.

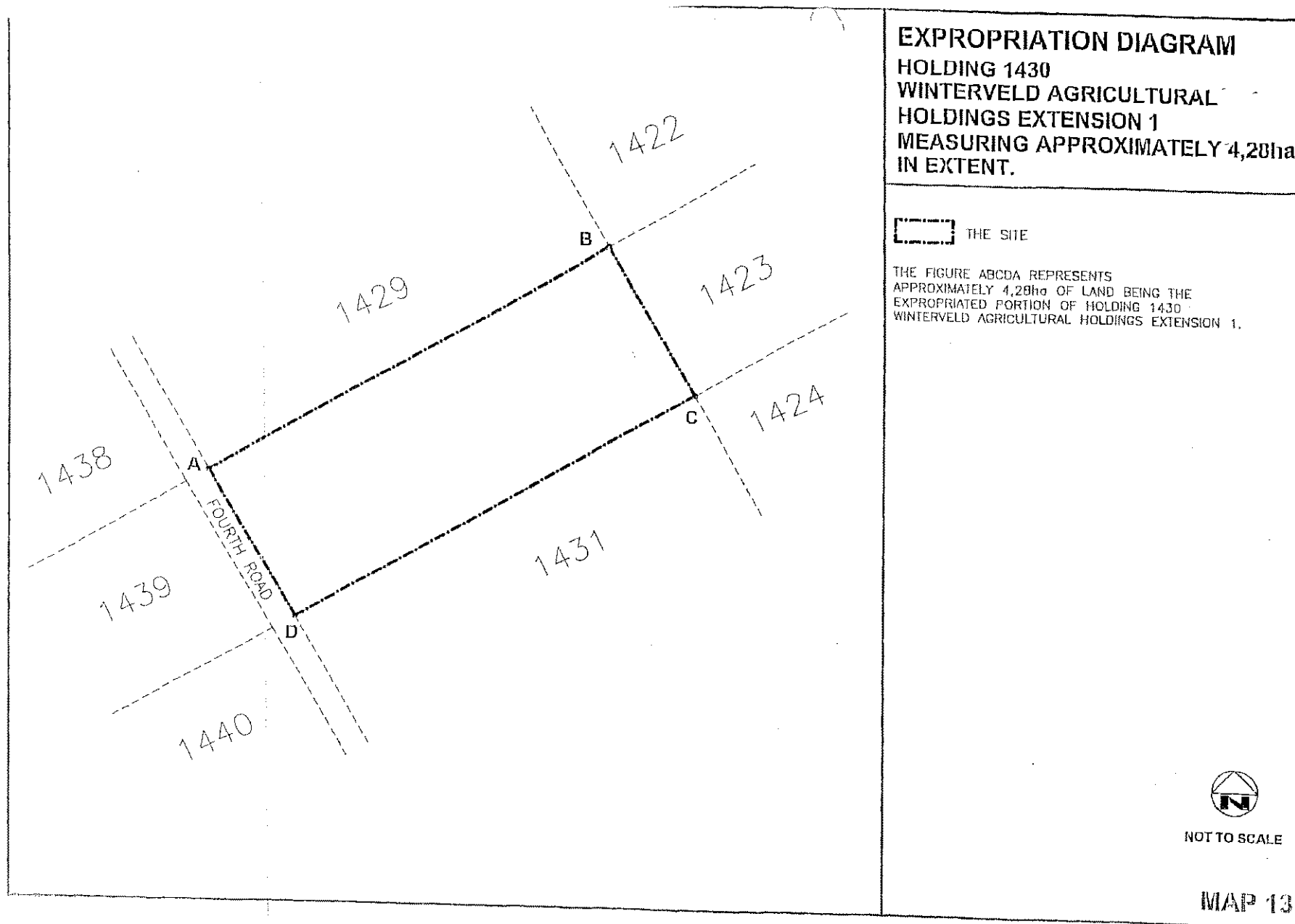
 THE SITE

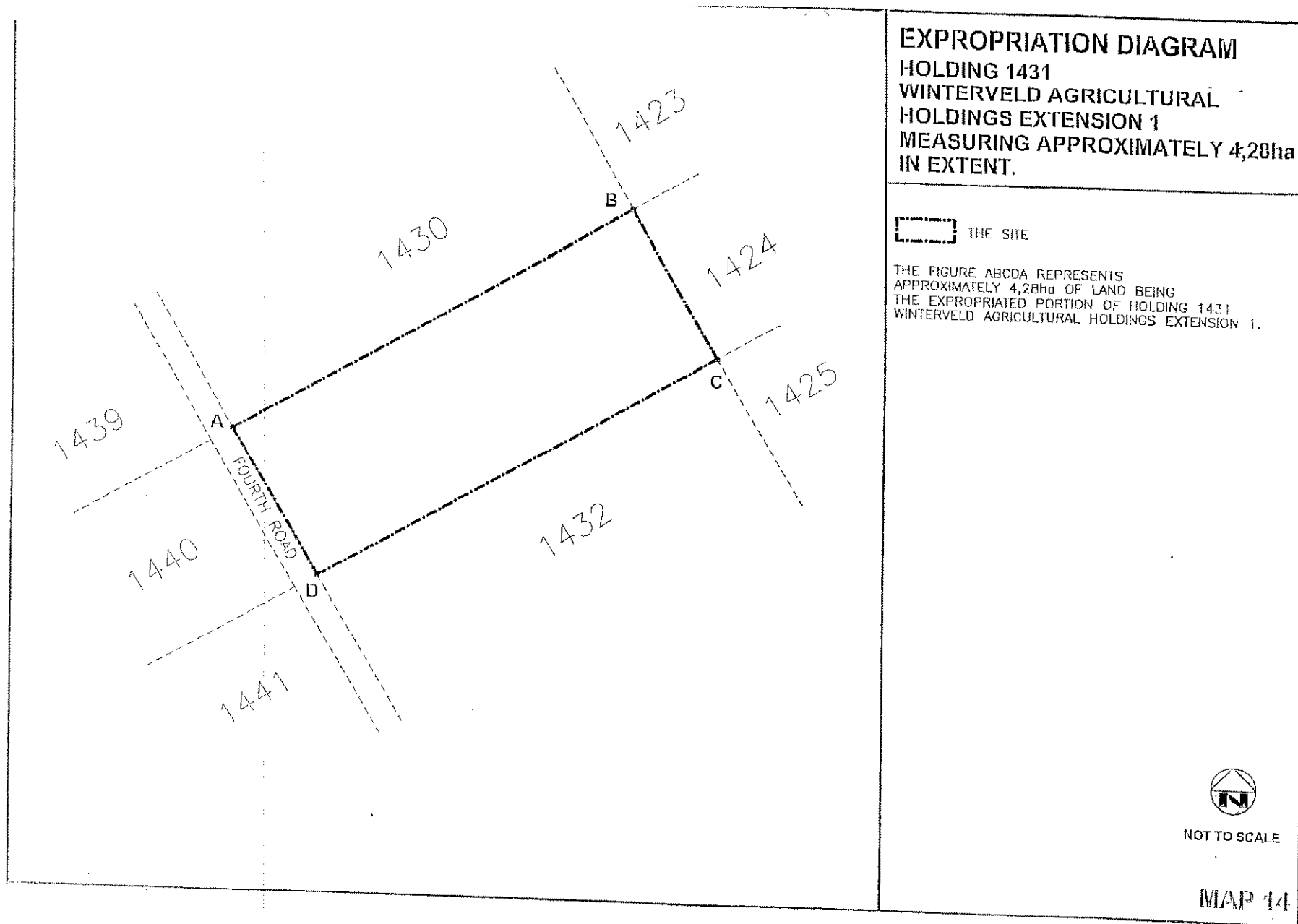
THE FIGURE ABCDEFGHIKA REPRESENTS
 APPROXIMATELY 3.21ha OF LAND BEING THE
 EXPROPRIATED PORTION OF HOLDING 1429,
 WINTERVELD AGRICULTURAL HOLDINGS EXTENSION 1.




NOT TO SCALE

MAP 12





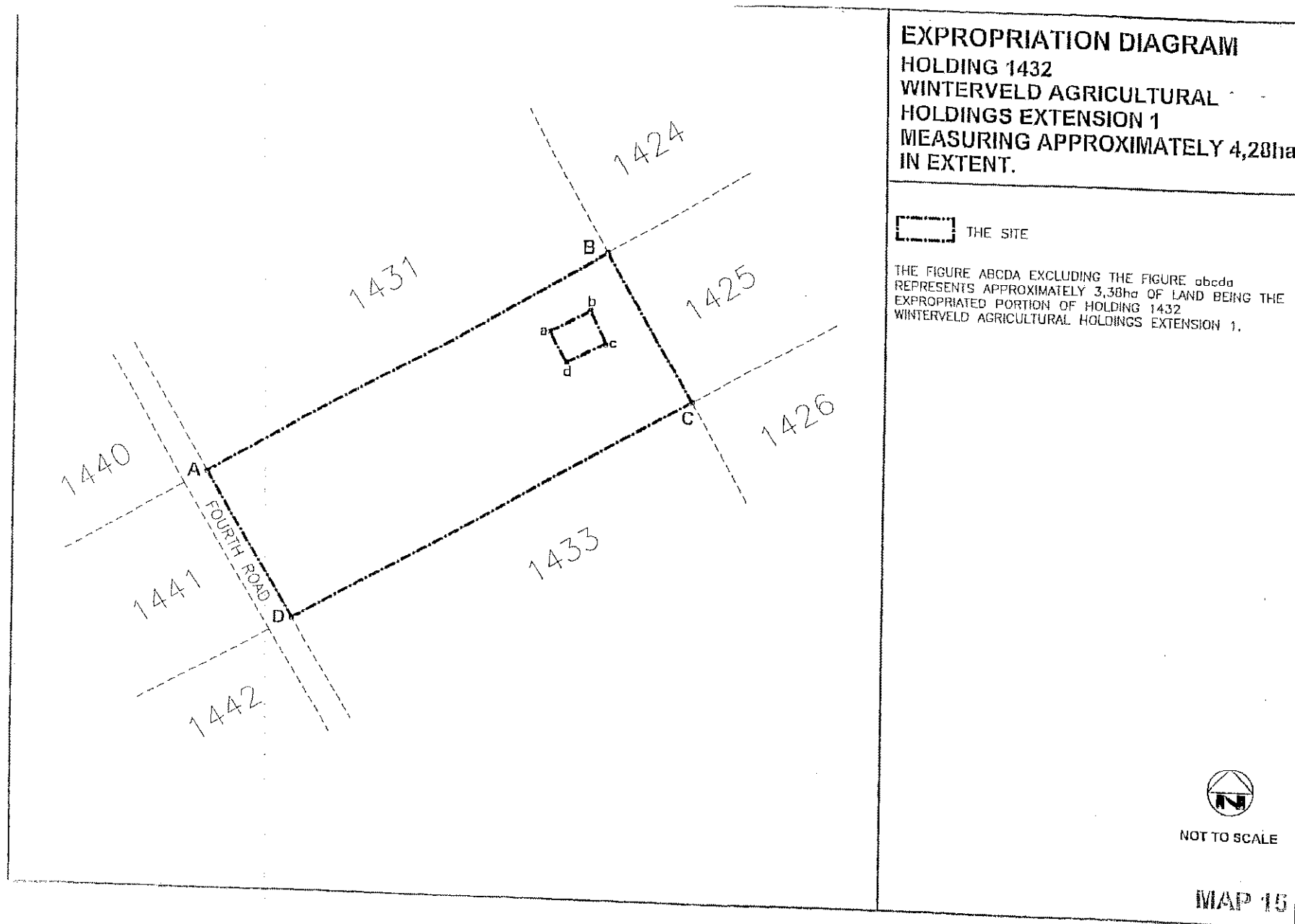
EXPROPRIATION DIAGRAM**HOLDING 1432****WINTERVELD AGRICULTURAL****HOLDINGS EXTENSION 1****MEASURING APPROXIMATELY 4,28ha
IN EXTENT.** THE SITE

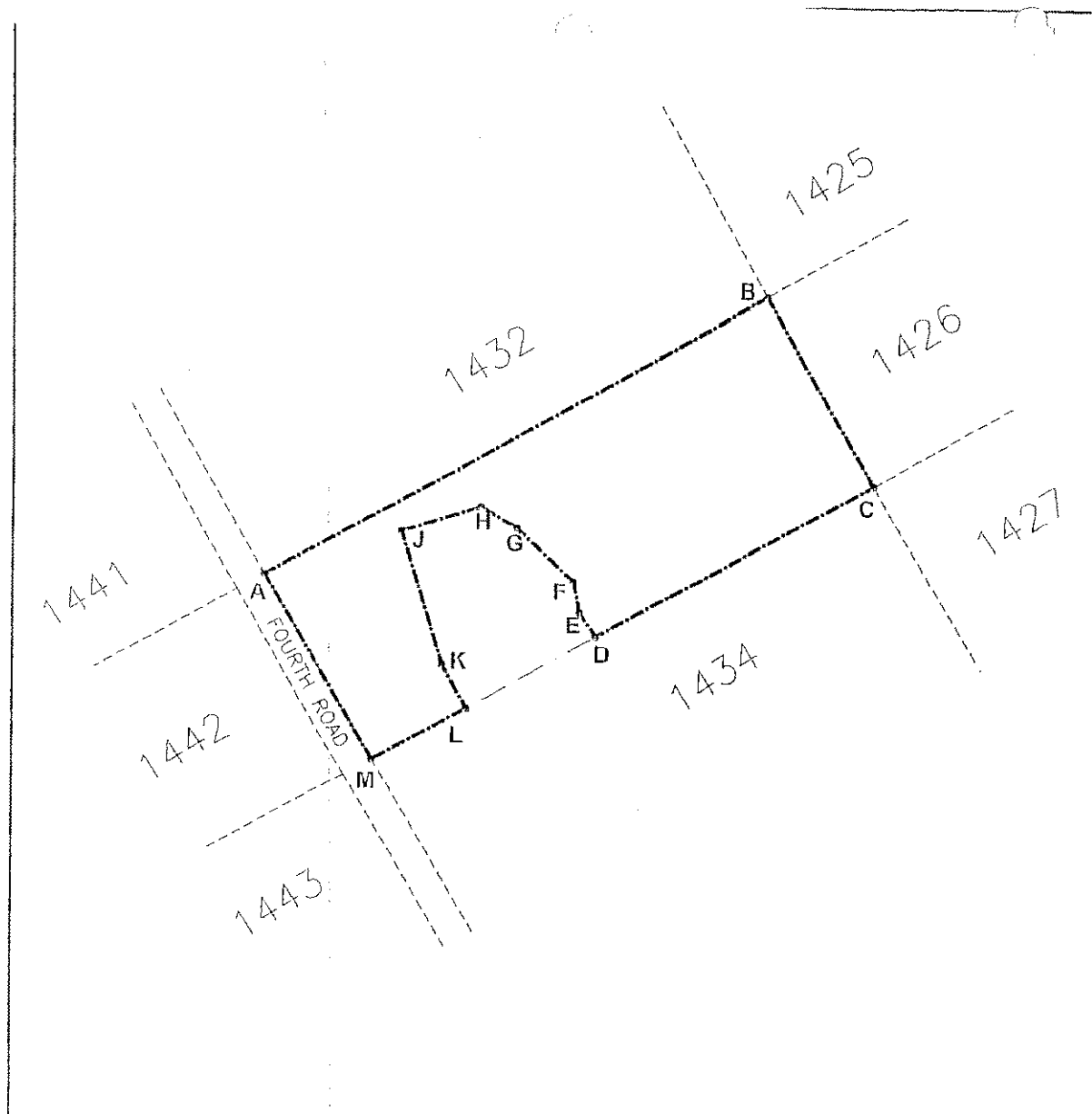
THE FIGURE ABCDA EXCLUDING THE FIGURE abcd
REPRESENTS APPROXIMATELY 3,38ha OF LAND BEING THE
EXPROPRIATED PORTION OF HOLDING 1432
WINTERVELD AGRICULTURAL HOLDINGS EXTENSION 1.



NOT TO SCALE

MAP 15





EXPROPRIATION DIAGRAM

HOLDING 1433

WINTERVELD AGRICULTURAL
HOLDINGS EXTENSION 1

MEASURING APPROXIMATELY 4,28ha
IN EXTENT.

 THE SITE

THE FIGURE ABCDEFGHJKLMA REPRESENTS
APPROXIMATELY 3,48ha OF LAND BEING THE
EXPROPRIATED PORTION OF HOLDING 1433
WINTERVELD AGRICULTURAL HOLDINGS EXTENSION 1.



NOT TO SCALE

MAP 16

EXPROPRIATION DIAGRAM

HOLDING 1434

WINTERVELD AGRICULTURAL

HOLDINGS EXTENSION 1

MEASURING APPROXIMATELY 4,28ha
IN EXTENT.



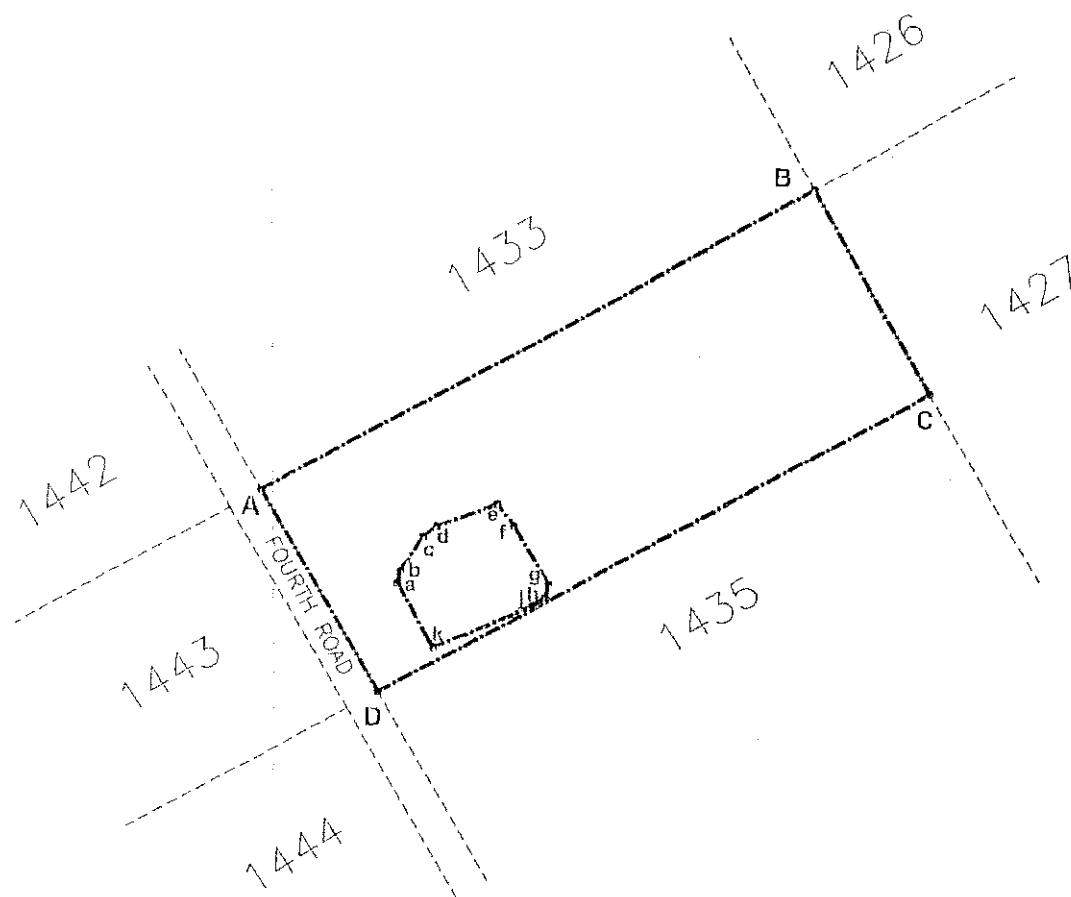
THE SITE

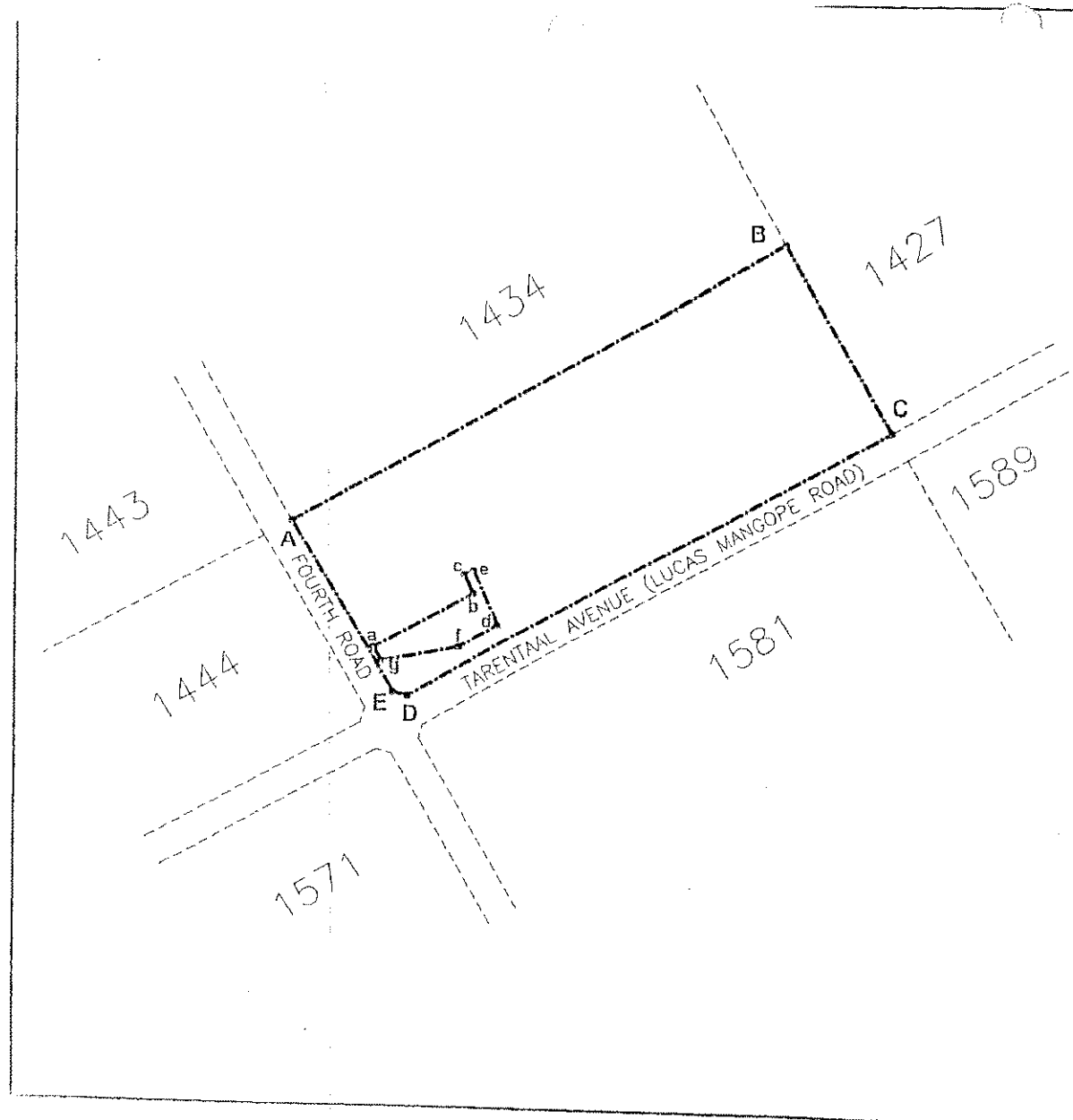
THE FIGURE ABCDA EXCLUDING THE FIGURE abcdefghijkla REPRESENTS APPROXIMATELY 3,89ha OF LAND BEING THE EXPROPRIATED PORTION OF HOLDING 1434.




NOT TO SCALE

MAP 17





EXPROPRIATION DIAGRAM
HOLDING 1435
WINTERVELD AGRICULTURAL
HOLDINGS EXTENSION 1
MEASURING APPROXIMATELY 4,28ha
IN EXTENT.


 THE SITE

THE FIGURE ABCDEA EXCLUDING THE FIGURE abcdefga
 REPRESENTS APPROXIMATELY 4,13ha OF LAND BEING
 THE EXPROPRIATED PORTION OF HOLDING 1435,
 WINTERVELD AGRICULTURAL HOLDINGS EXTENSION 1.



NOT TO SCALE

MAP 18

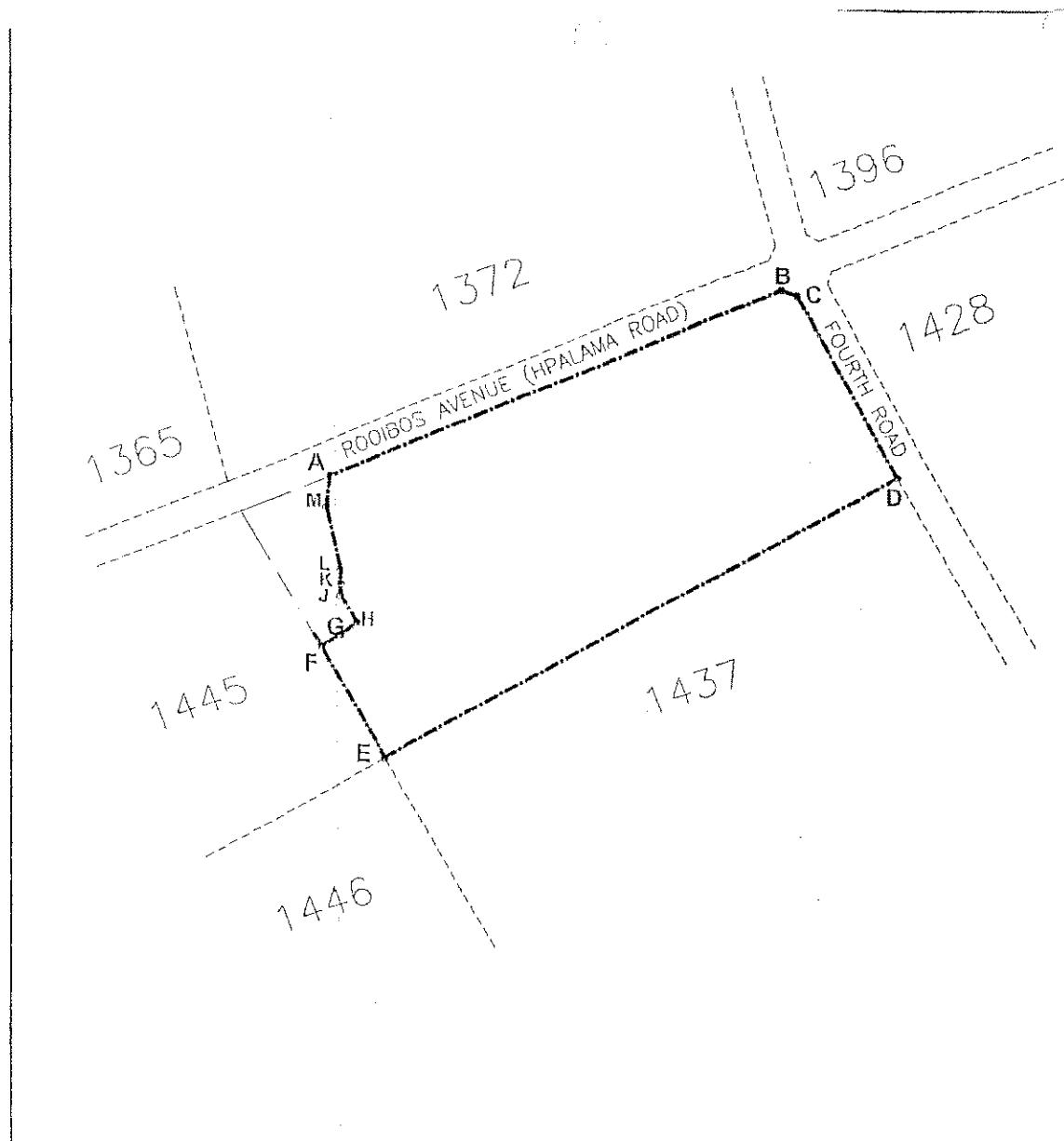
EXPROPRIATION DIAGRAM**HOLDING 1436****WINTERVELD AGRICULTURAL****HOLDINGS EXTENSION 1****MEASURING APPROXIMATELY 4,91ha
IN EXTENT.**
 THE SITE

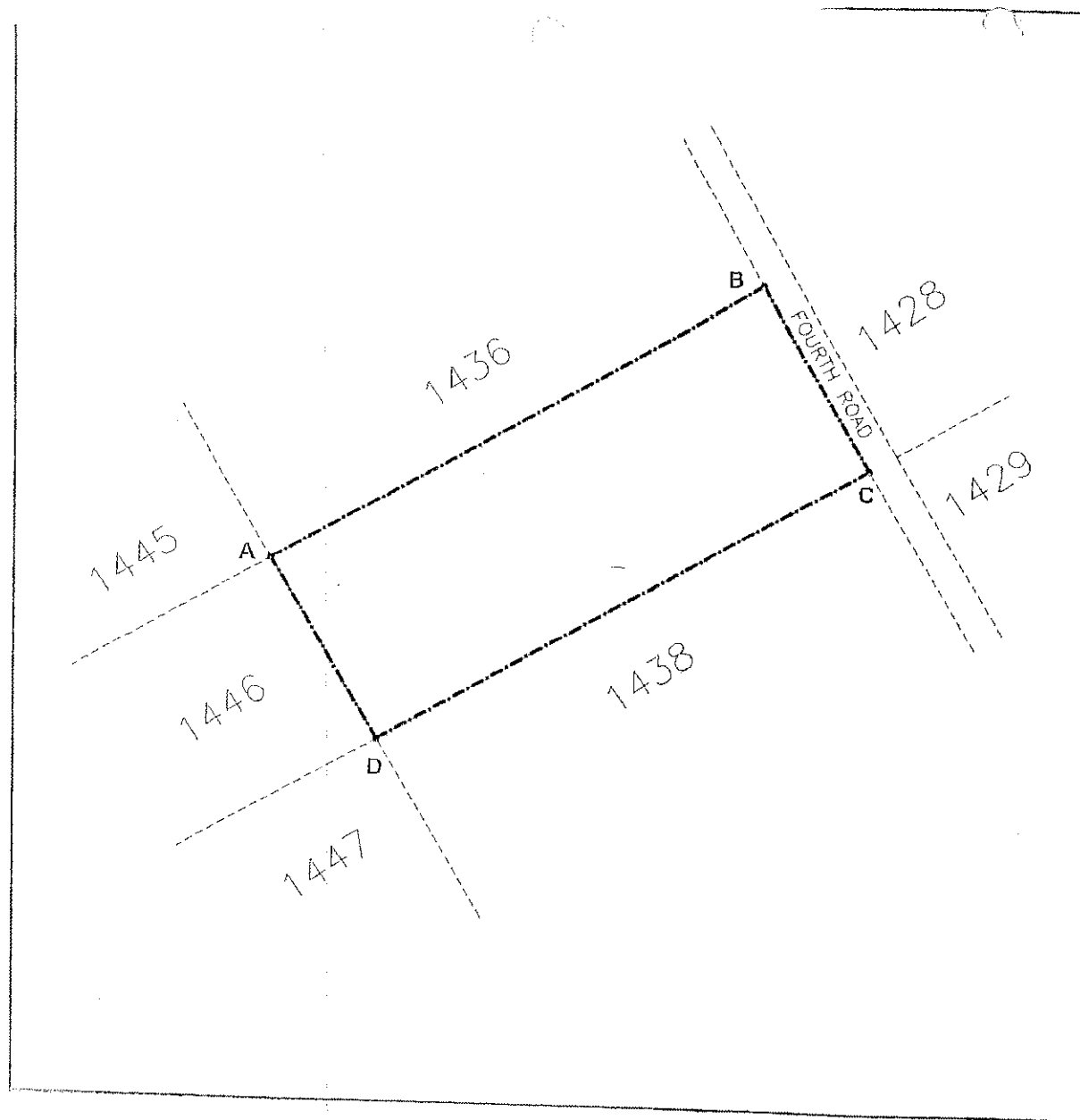
THE FIGURE ABCDEFGHIJLKMA REPRESENTS
APPROXIMATELY 4,59ha OF LAND BEING THE
EXPROPRIATED PORTION OF HOLDING 1436
WINTERVELD AGRICULTURAL HOLDINGS EXTENSION 1.




NOT TO SCALE

MAP 19





EXPROPRIATION DIAGRAM
HOLDING 1437
WINTERVELD AGRICULTURAL
HOLDINGS EXTENSION 1
MEASURING APPROXIMATELY 4,28ha
IN EXTENT.


 THE SITE

THE FIGURE ABCDA REPRESENTS
 APPROXIMATELY 4,28ha OF LAND BEING THE
 EXPROPRIATED PORTION OF HOLDING 1437,
 WINTERVELD AGRICULTURAL HOLDINGS EXTENSION 1.



NOT TO SCALE

MAP 20

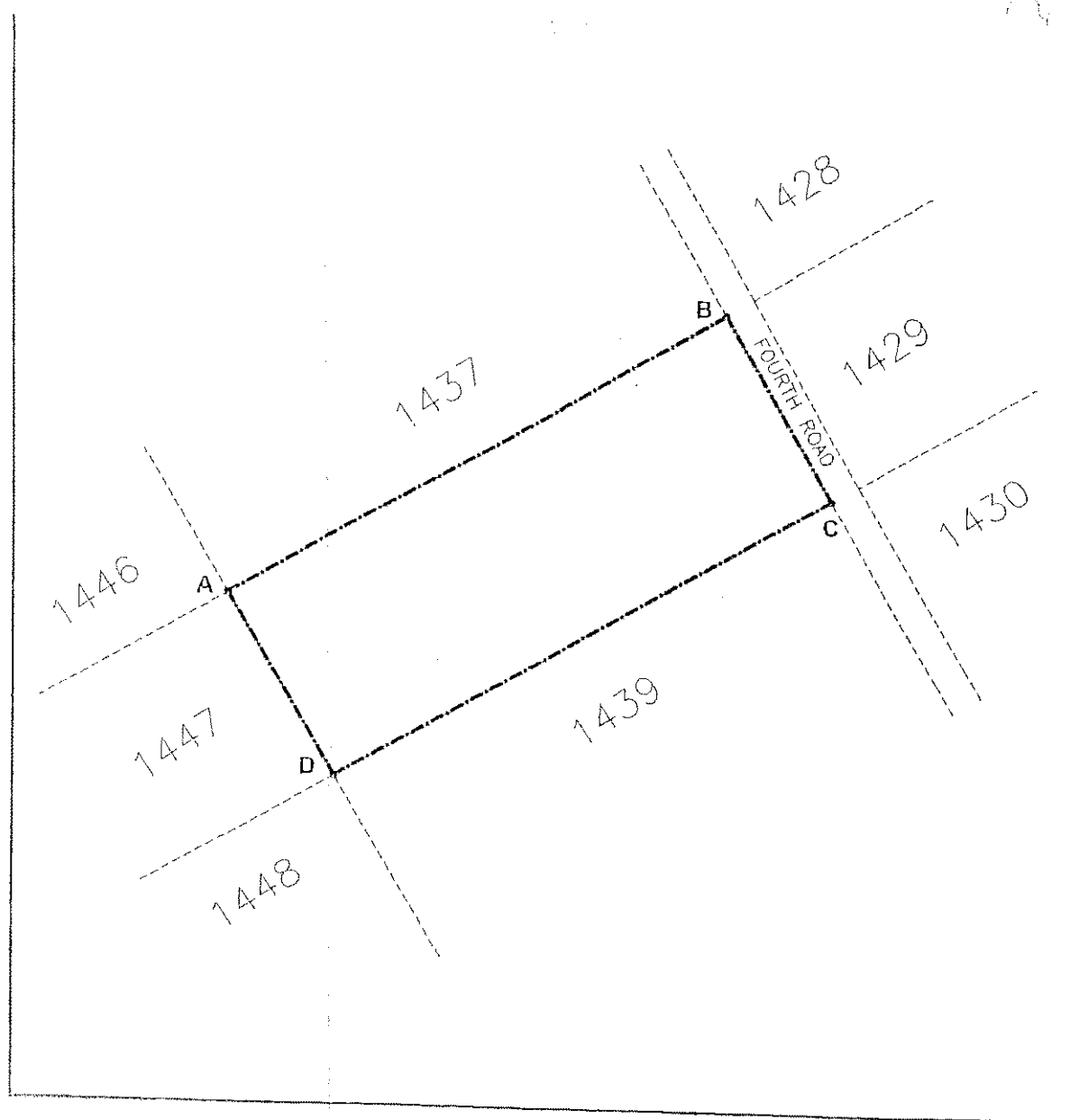
EXPROPRIATION DIAGRAM**HOLDING 1438****WINTERVELD AGRICULTURAL
HOLDINGS EXTENSION 1****MEASURING APPROXIMATELY 4,28ha
IN EXTENT.**
 THE SITE

THE FIGURE ABCDA REPRESENTS
APPROXIMATELY 4,28ha OF LAND BEING
EXPROPRIATED PORTION OF HOLDING 1438,
WINTERVELD AGRICULTURAL HOLDINGS EXTENSION 1.




NOT TO SCALE

MAP 21



EXPROPRIATION DIAGRAM

HOLDING 1439
WINTERVELD AGRICULTURAL
HOLDINGS EXTENSION 1
MEASURING APPROXIMATELY 4,281ha
IN EXTENT.

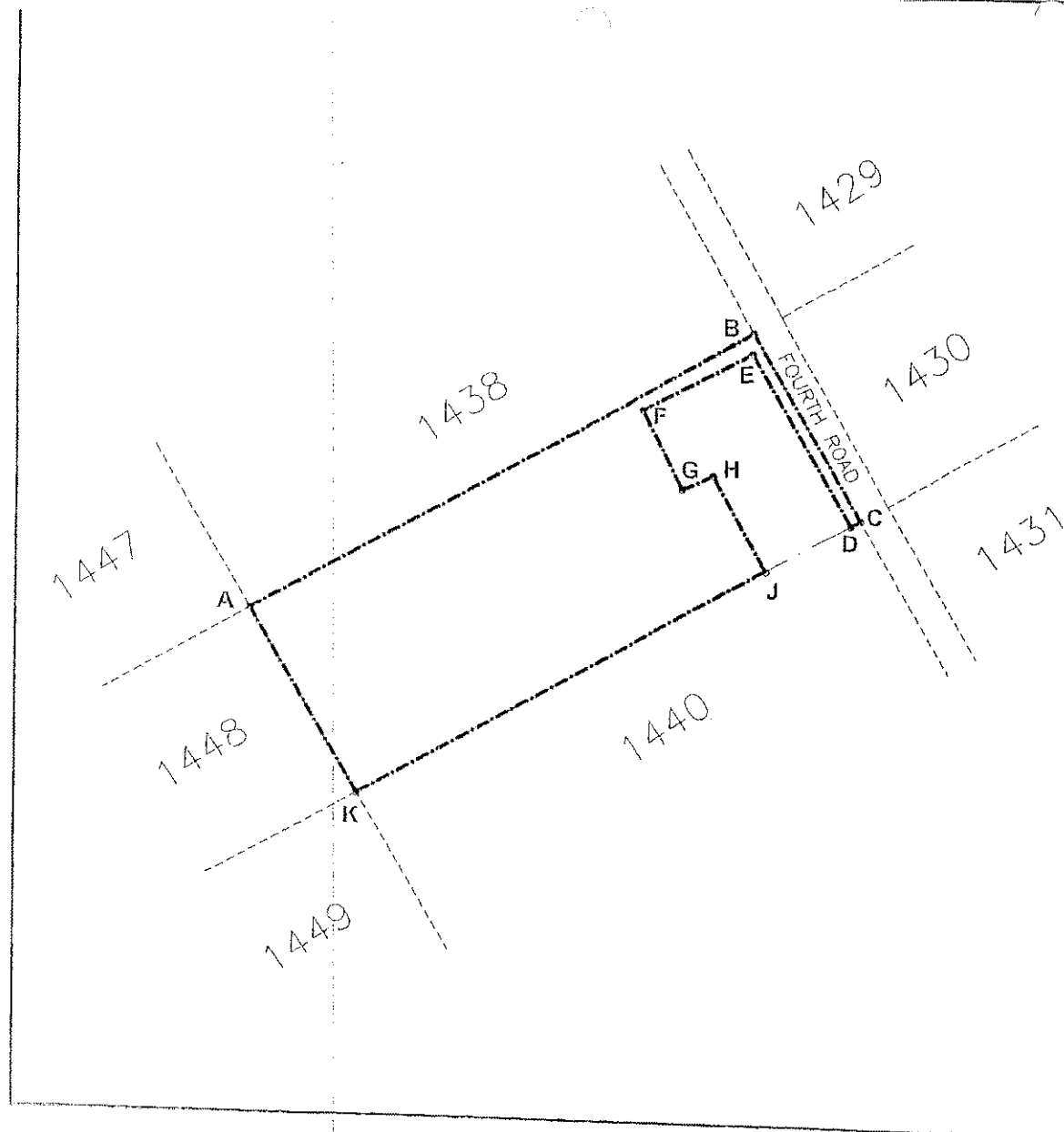
 THE SITE

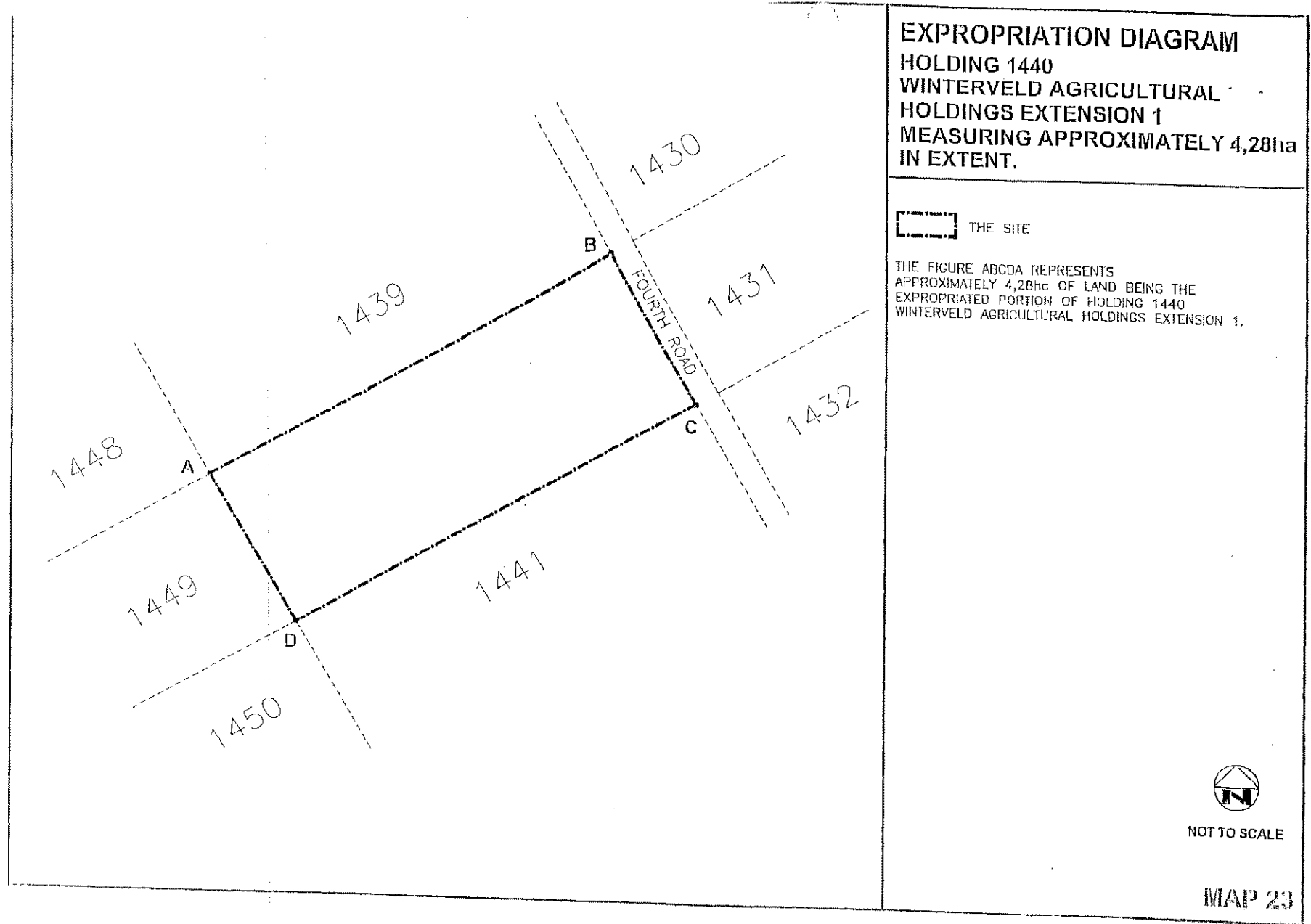
THE FIGURE ABCDEFGHIJKA REPRESENTS
APPROXIMATELY 3,52ha OF LAND BEING THE
EXPROPRIATED PORTION OF HOLDING 1439;
WINTERVELD AGRICULTURAL HOLDINGS EXTENSION 1.

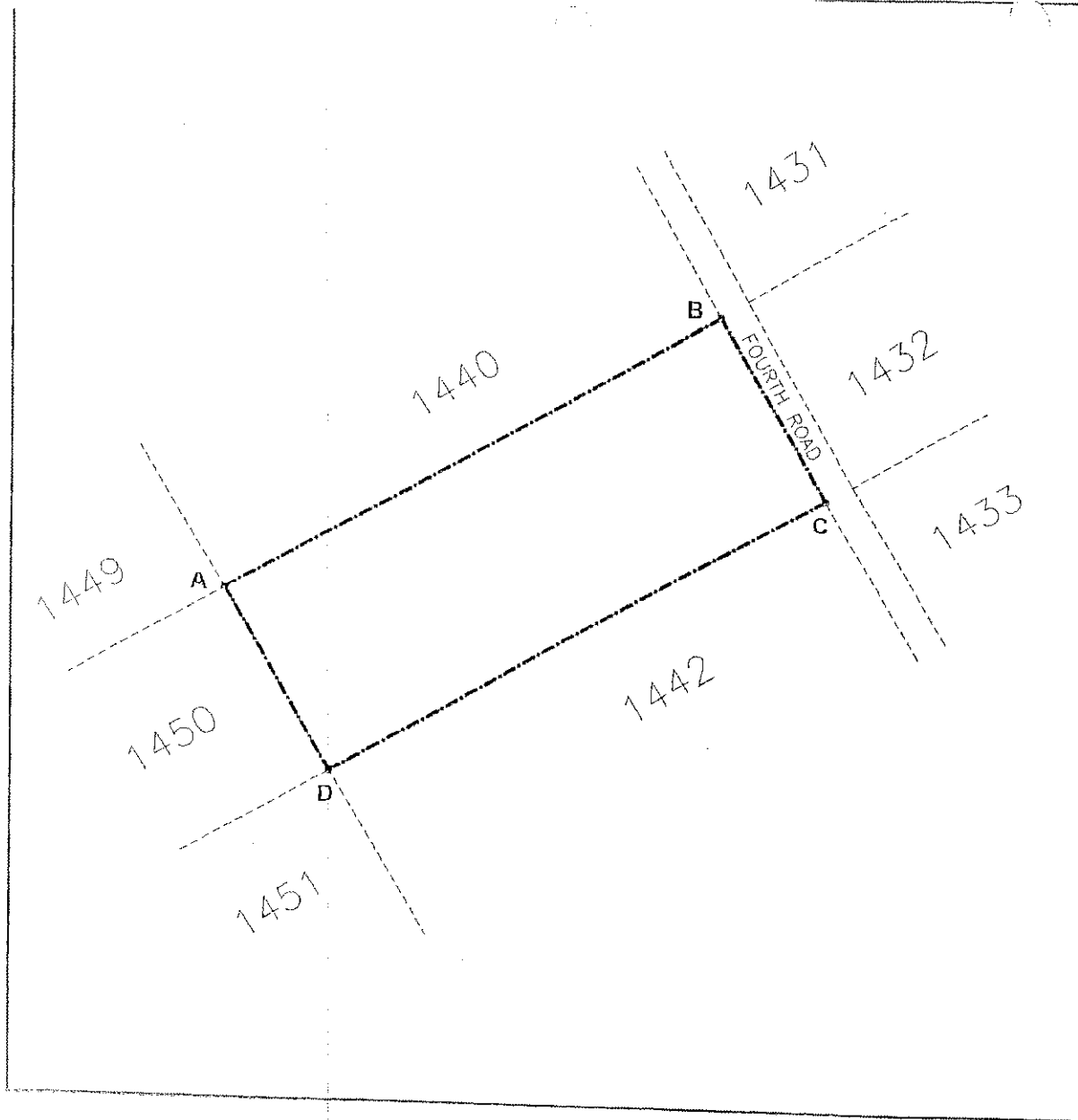


NOT TO SCALE


MAP 22







EXPROPRIATION DIAGRAM
HOLDING 1441
WINTERVELD AGRICULTURAL
HOLDINGS EXTENSION 1
MEASURING APPROXIMATELY 4,281ha
IN EXTENT.

 THE SITE

THE FIGURE ABCDA REPRESENTS
 APPROXIMATELY 4,28ha OF LAND BEING THE
 EXPROPRIATED PORTION OF HOLDING 1441
 WINTERVELD AGRICULTURAL HOLDINGS EXTENSION 1.




NOT TO SCALE

MAP 24

EXPROPRIATION DIAGRAM

HOLDING 1442
WINTERVELD AGRICULTURAL
HOLDINGS EXTENSION 1
MEASURING APPROXIMATELY 4,28ha
IN EXTENT.

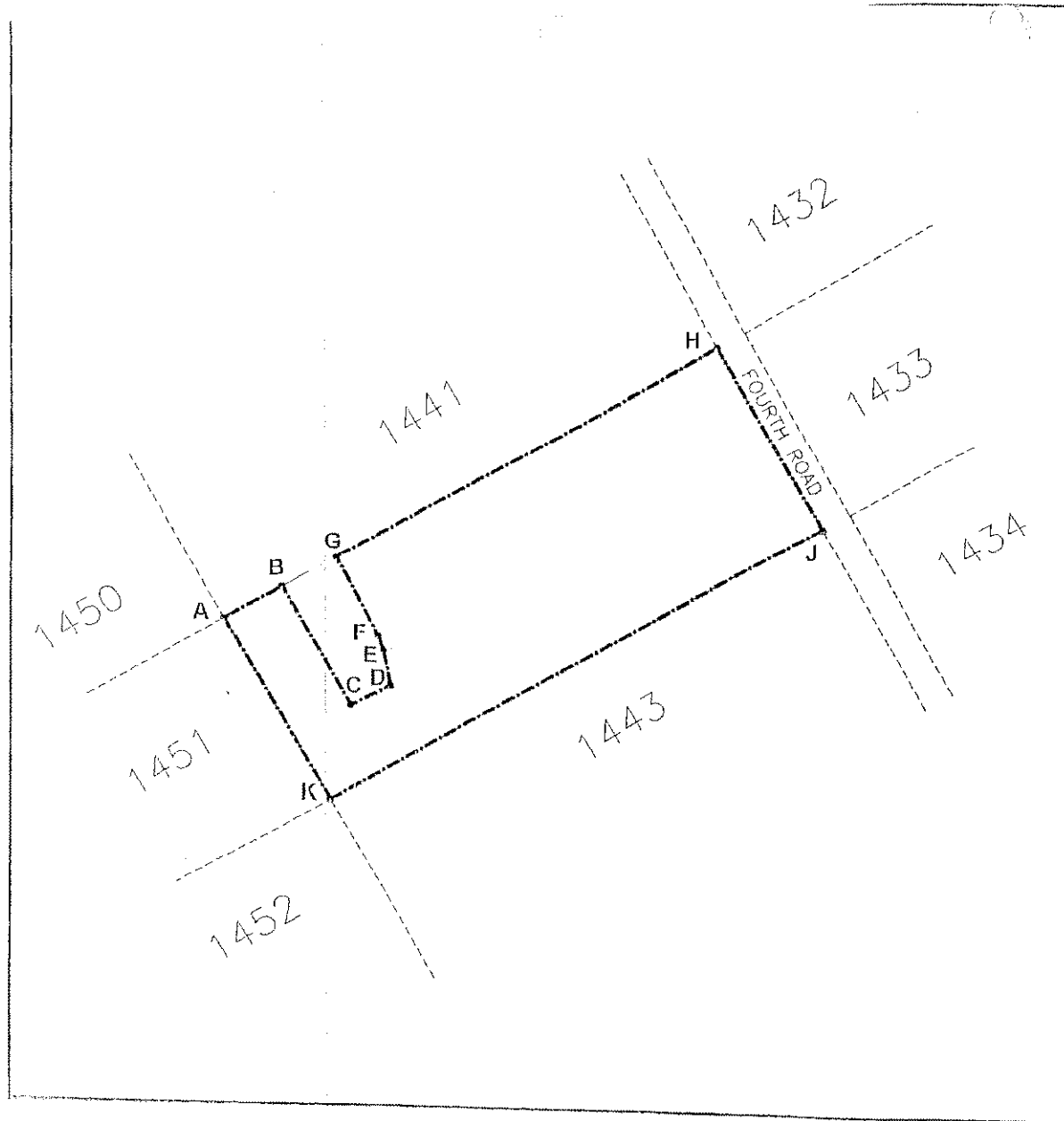
 THE SITE

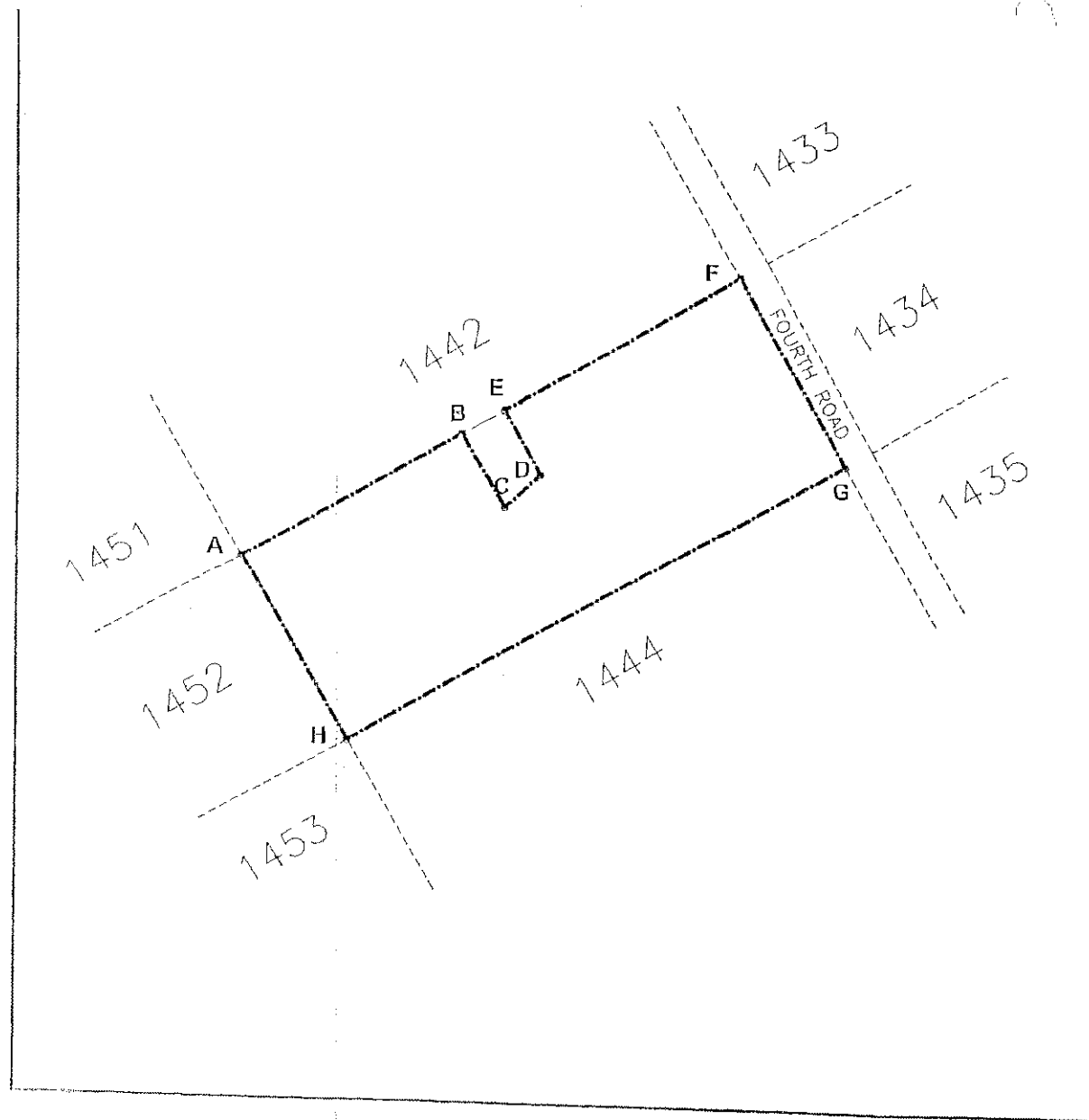
THE FIGURE ABCDEFGHJKA REPRESENTS
 APPROXIMATELY 4,00ha OF LAND BEING THE
 EXPROPRIATED PORTION OF HOLDING 1442
 WINTERVELD AGRICULTURAL HOLDINGS EXTENSION 1.



NOT TO SCALE

MAP 25






EXPROPRIATION DIAGRAM

HOLDING 1443

WINTERVELD AGRICULTURAL
HOLDINGS EXTENSION 1

MEASURING APPROXIMATELY 4,28ha
IN EXTENT.

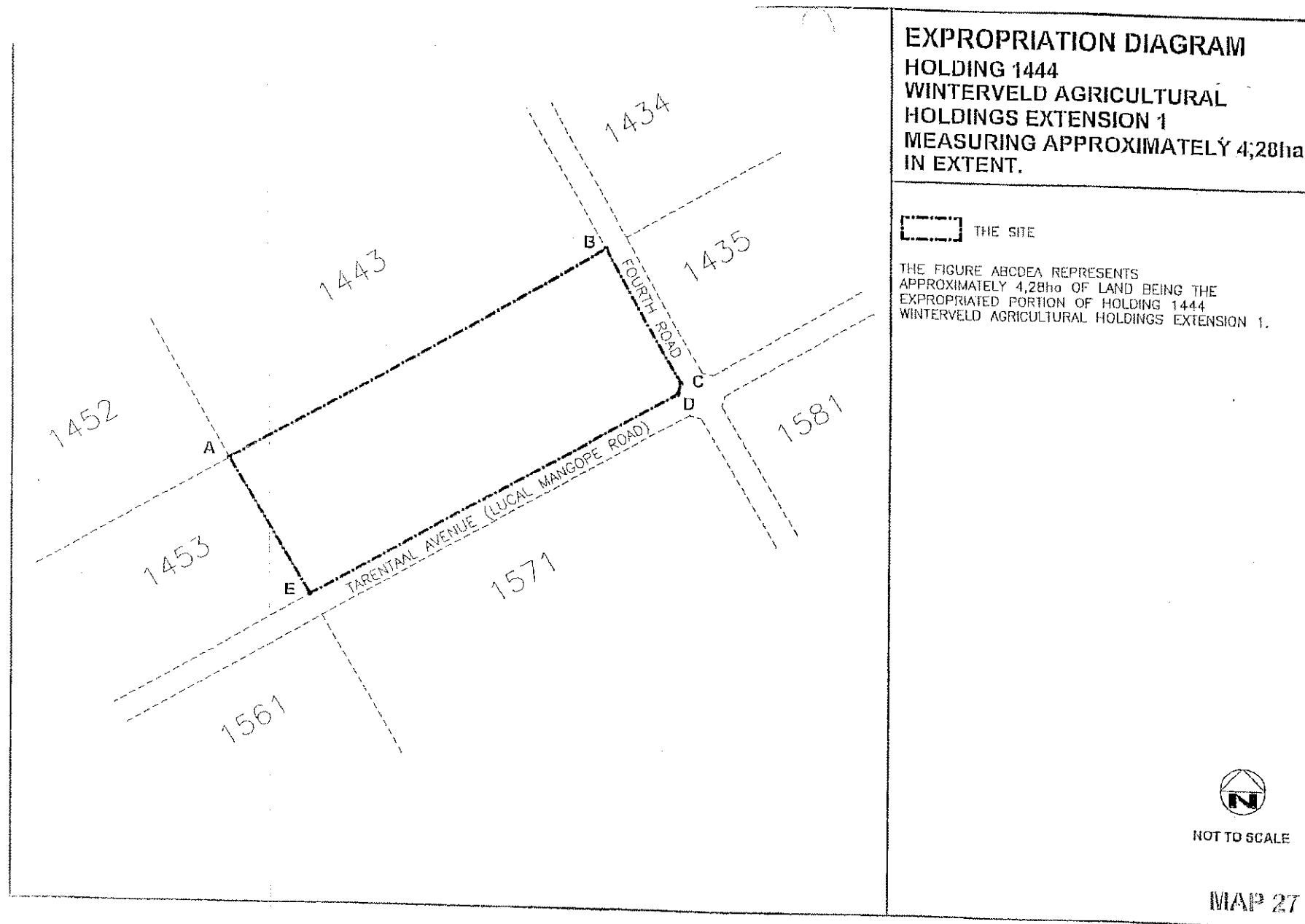
 THE SITE

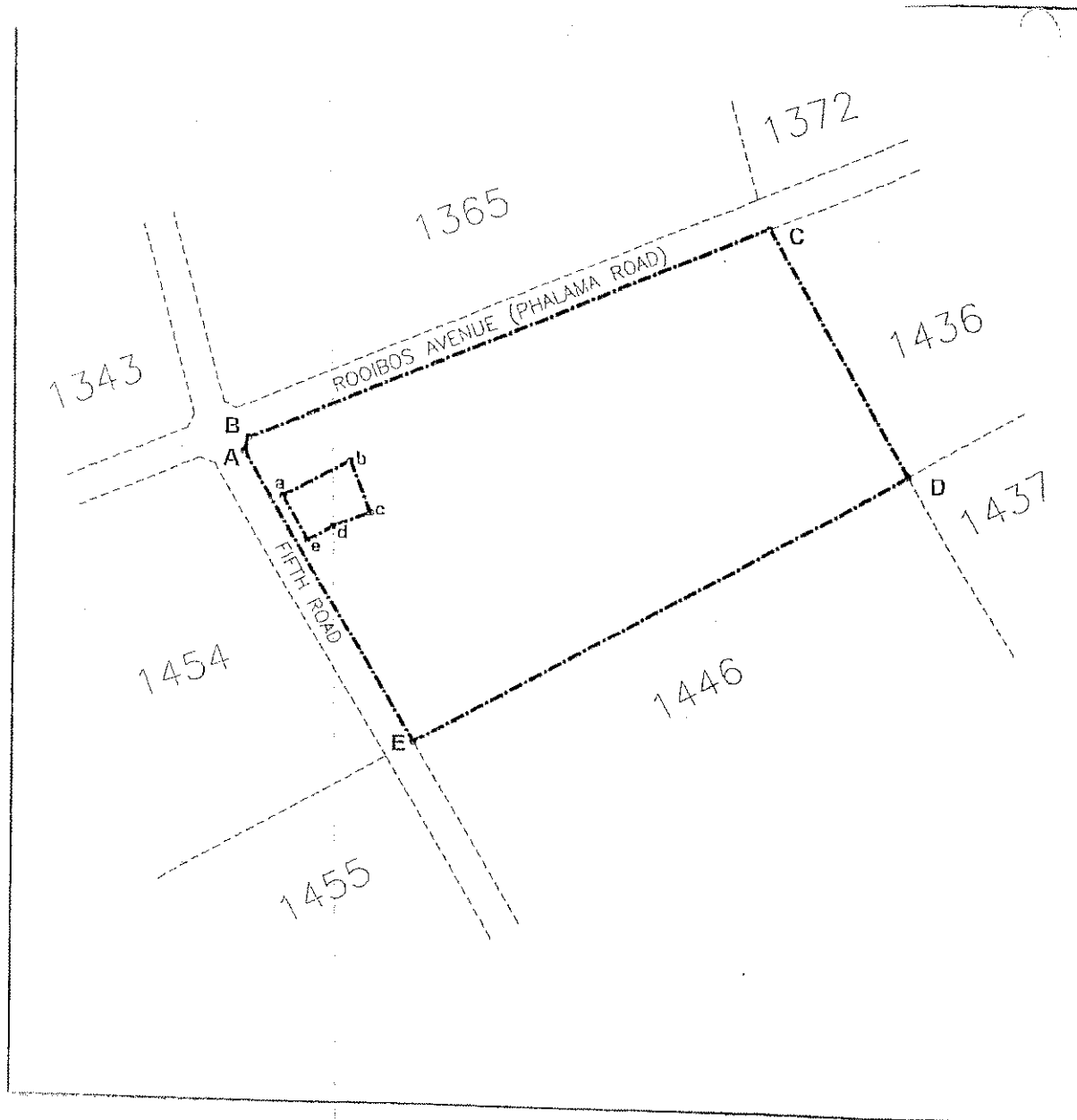
THE FIGURE ABCDEFGHA REPRESENTS
APPROXIMATELY 4,15ha OF LAND BEING THE
EXPROPRIATED PORTION OF HOLDING 1443
WINTERVELD AGRICULTURAL HOLDINGS EXTENSION 1.



NOT TO SCALE

MAP 26






EXPROPRIATION DIAGRAM

HOLDING 1445

WINTERVELD AGRICULTURAL
HOLDINGS EXTENSION 1

MEASURING APPROXIMATELY 6,39ha
IN EXTENT.

 THE SITE


THE FIGURE ABCDEA EXCLUDING THE FIGURE abcdea
REPRESENTS APPROXIMATELY 6,26ha OF LAND BEING THE
EXPROPRIATED PORTION OF HOLDING 1445
WINTERVELD AGRICULTURAL HOLDINGS EXTENSION 1.



NOT TO SCALE

MAP 28

EXPROPRIATION DIAGRAM
HOLDING 1446
WINTERVELD AGRICULTURAL
HOLDINGS EXTENSION 1
MEASURING APPROXIMATELY 4,29ha
IN EXTENT.

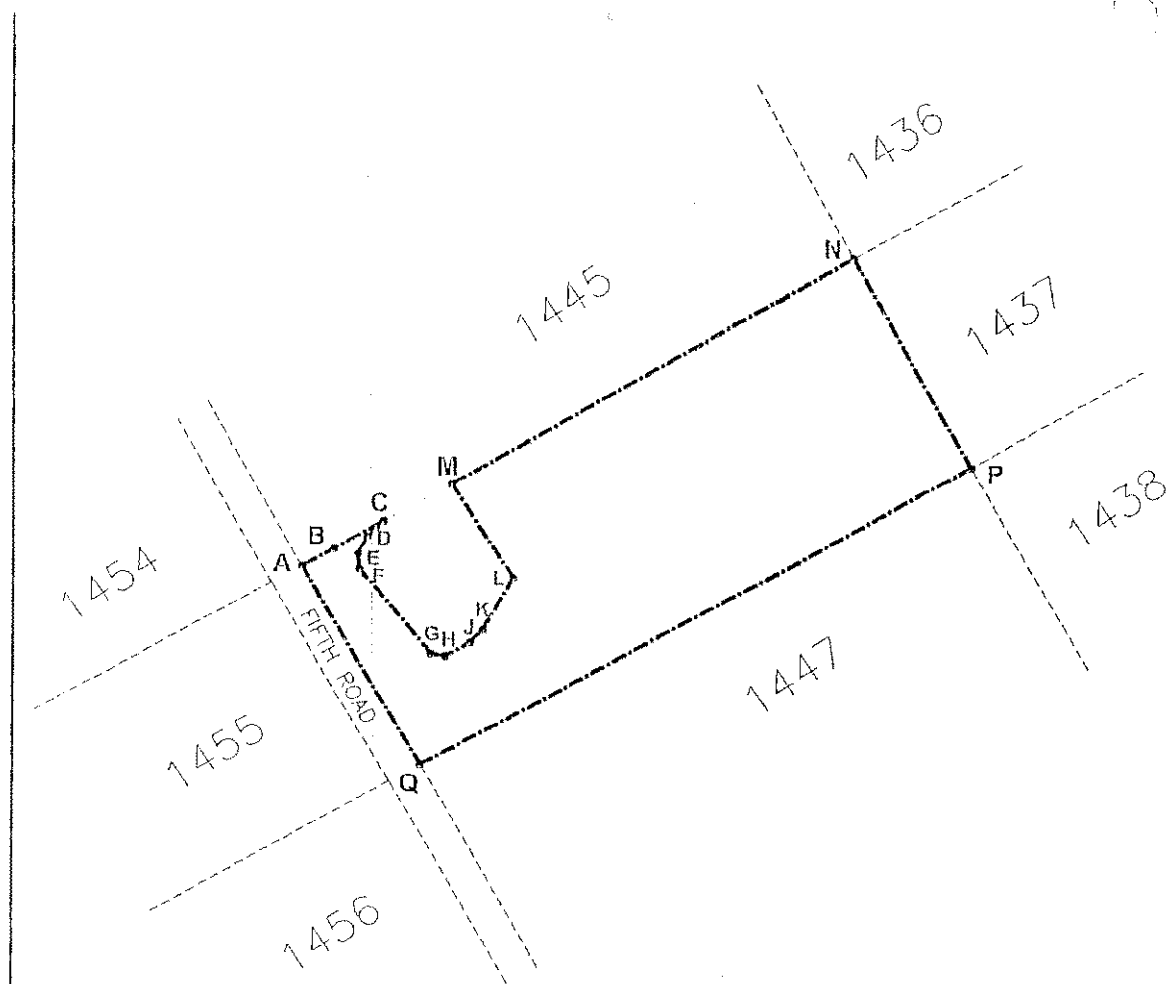
 THE SITE

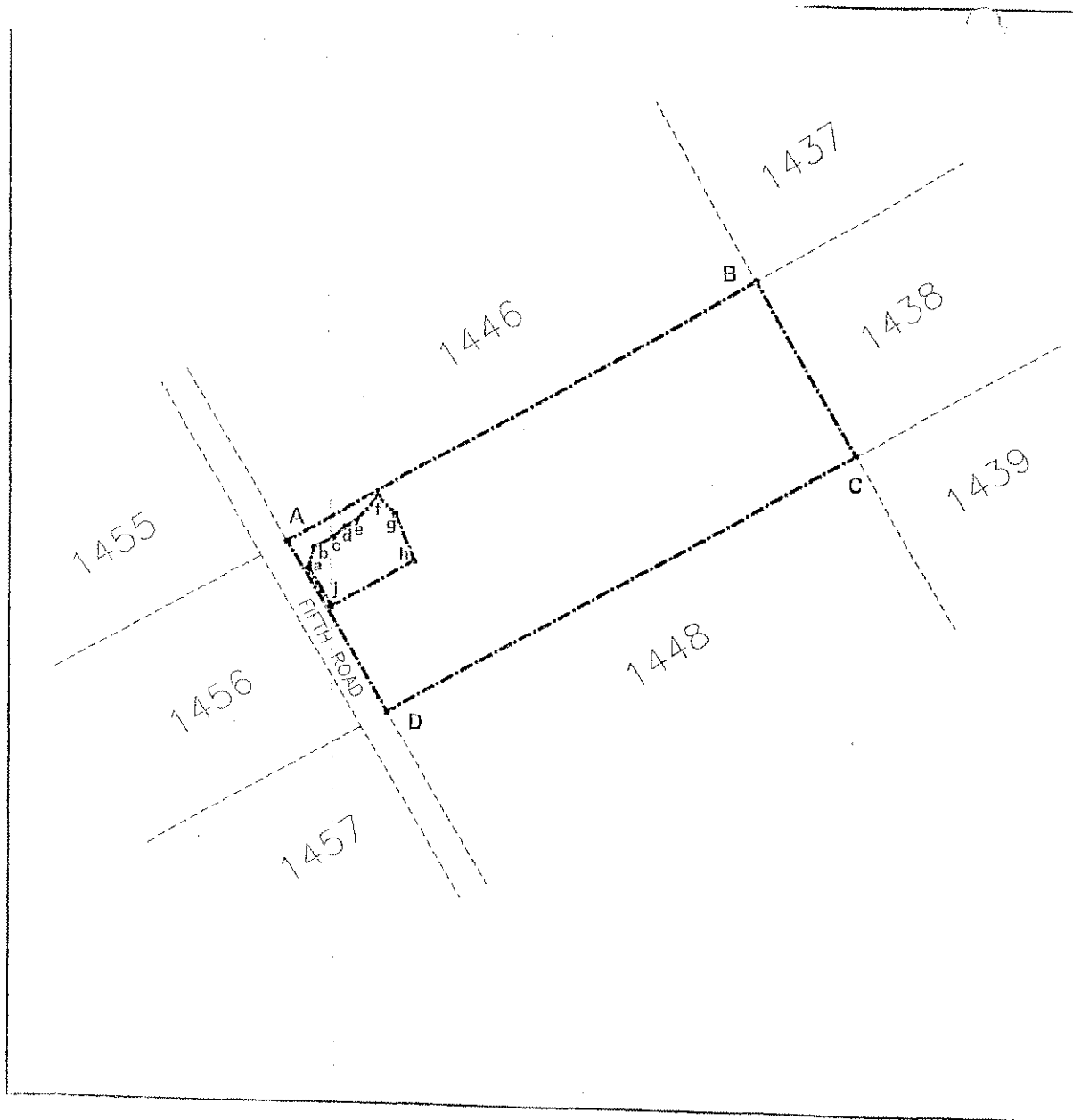
THE FIGURE ABCDEFGHIJKLMNOPQ REPRESENTS
 APPROXIMATELY 3,82ha OF LAND BEING THE
 EXPROPRIATED PORTION OF HOLDING 1446
 WINTERVELD AGRICULTURAL HOLDINGS EXTENSION 1.




NOT TO SCALE

MAP 29





EXPROPRIATION DIAGRAM
HOLDING 1447
WINTERVELD AGRICULTURAL
HOLDINGS EXTENSION 1
MEASURING APPROXIMATELY 4;28ha
IN EXTENT.

 THE SITE

THE FIGURE ABCDA, EXCLUDING THE FIGURE abcdefghja
 REPRESENTS APPROXIMATELY 4,03ha OF LAND BEING THE
 EXPROPRIATED PORTION OF HOLDING 1447
 WINTERVELD AGRICULTURAL HOLDINGS EXTENSION 1.




NOT TO SCALE

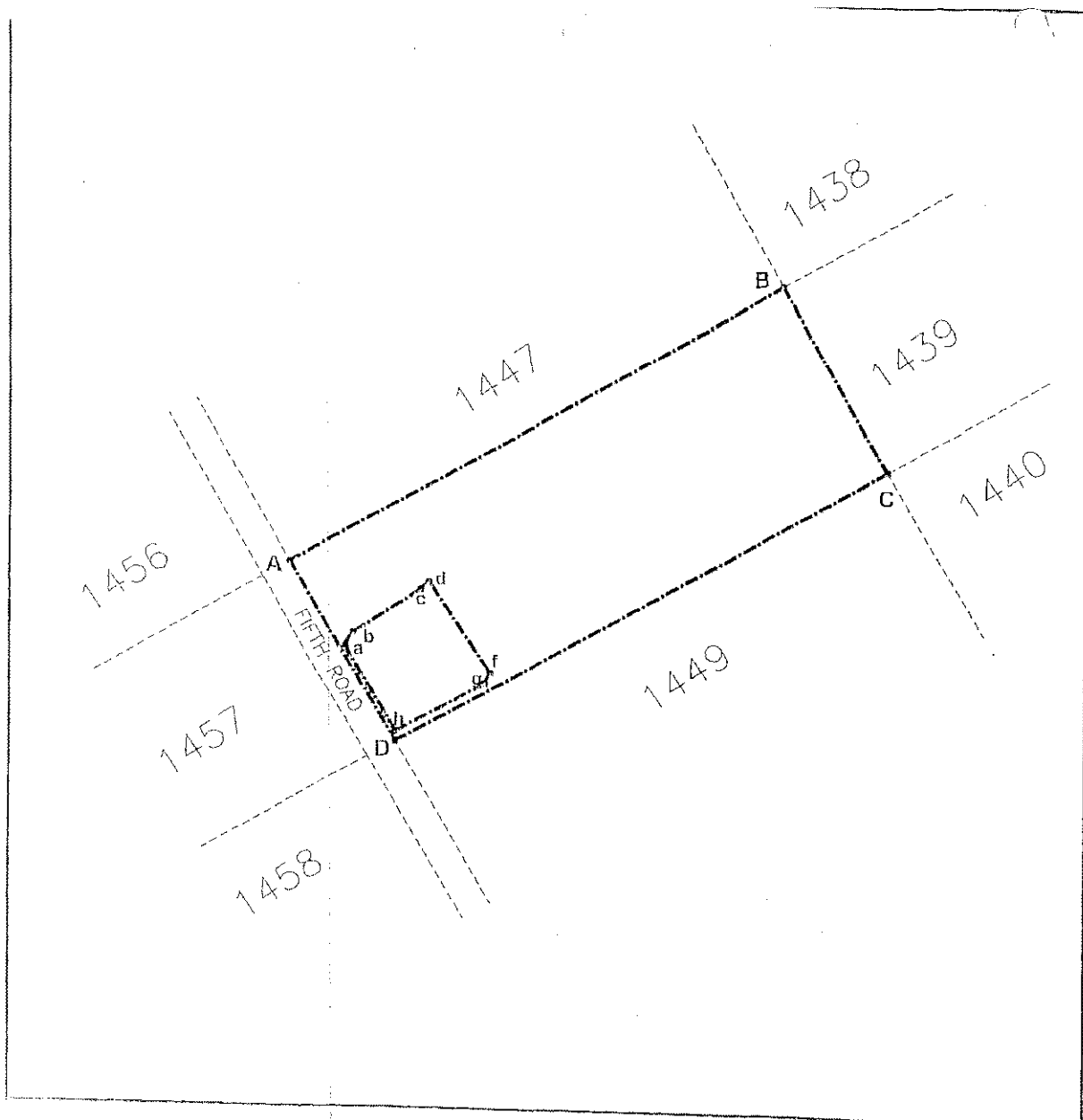
MAP 30

EXPROPRIATION DIAGRAM

HOLDING 1448
WINTERVELD AGRICULTURAL
HOLDINGS EXTENSION 1
MEASURING APPROXIMATELY 4,28ha
IN EXTENT.

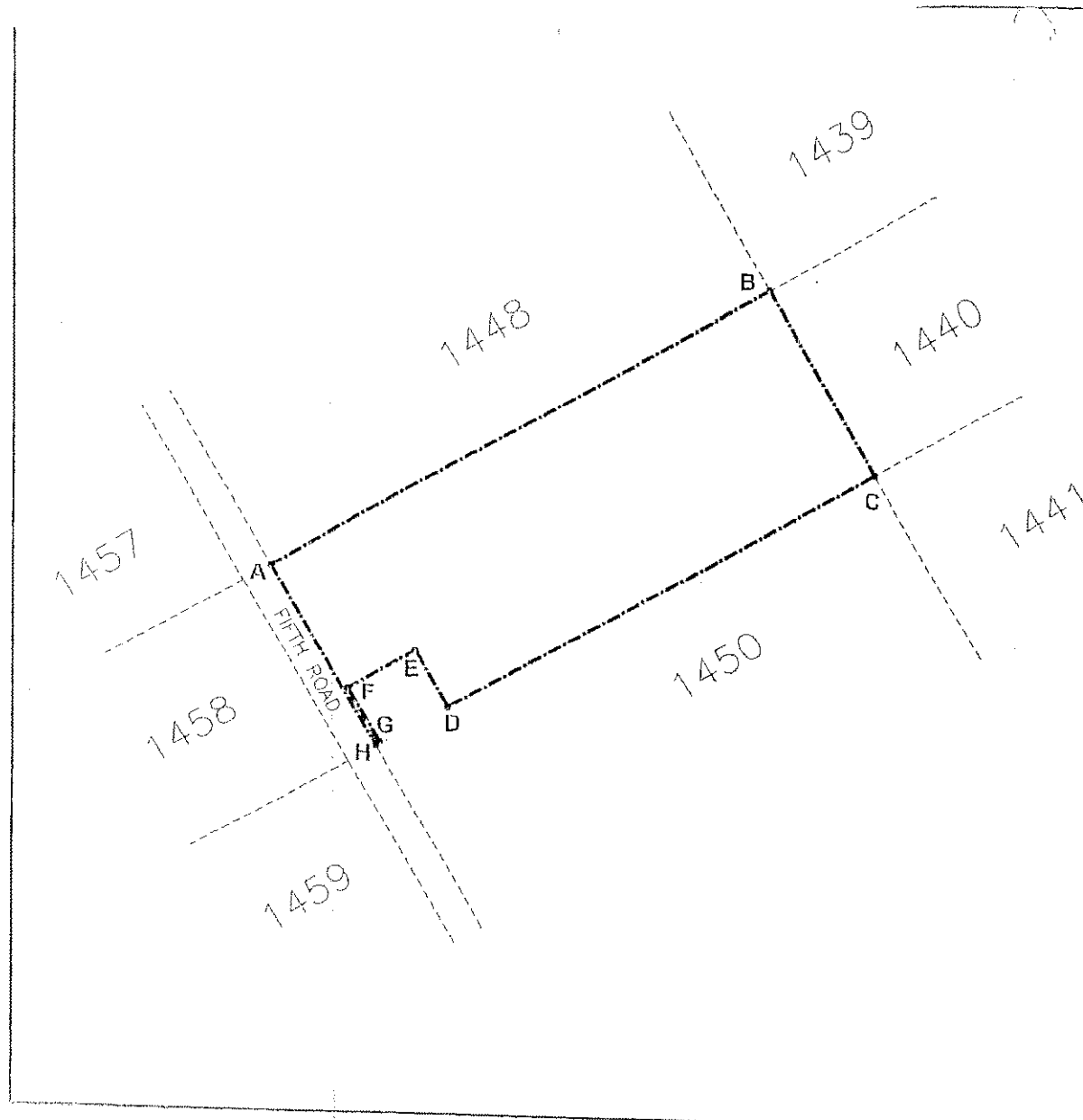
 THE SITE

THE FIGURE ABCDA, EXCLUDING THE FIGURE abcdefgha
 REPRESENTS APPROXIMATELY 3,85ha OF LAND BEING THE
 EXPROPRIATED PORTION OF HOLDING 1448
 WINTERVELD AGRICULTURAL HOLDINGS EXTENSION 1.




NOT TO SCALE

MAP 31



EXPROPRIATION DIAGRAM
HOLDING 1449
WINTERVELD AGRICULTURAL
HOLDINGS EXTENSION 1
MEASURING APPROXIMATELY 4,28ha
IN EXTENT.

 THE SITE


THE FIGURE ABCDEFGHA REPRESENTS
 APPROXIMATELY 4,11ha OF LAND BEING
 THE EXPROPRIATED PORTION OF HOLDING 1449
 WINTERVELD AGRICULTURAL HOLDINGS EXTENSION 1.



NOT TO SCALE

MAP 32

EXPROPRIATION DIAGRAM
HOLDING 1450
WINTERVELD AGRICULTURAL
HOLDINGS EXTENSION 1
MEASURING APPROXIMATELY 4,281ha
IN EXTENT.

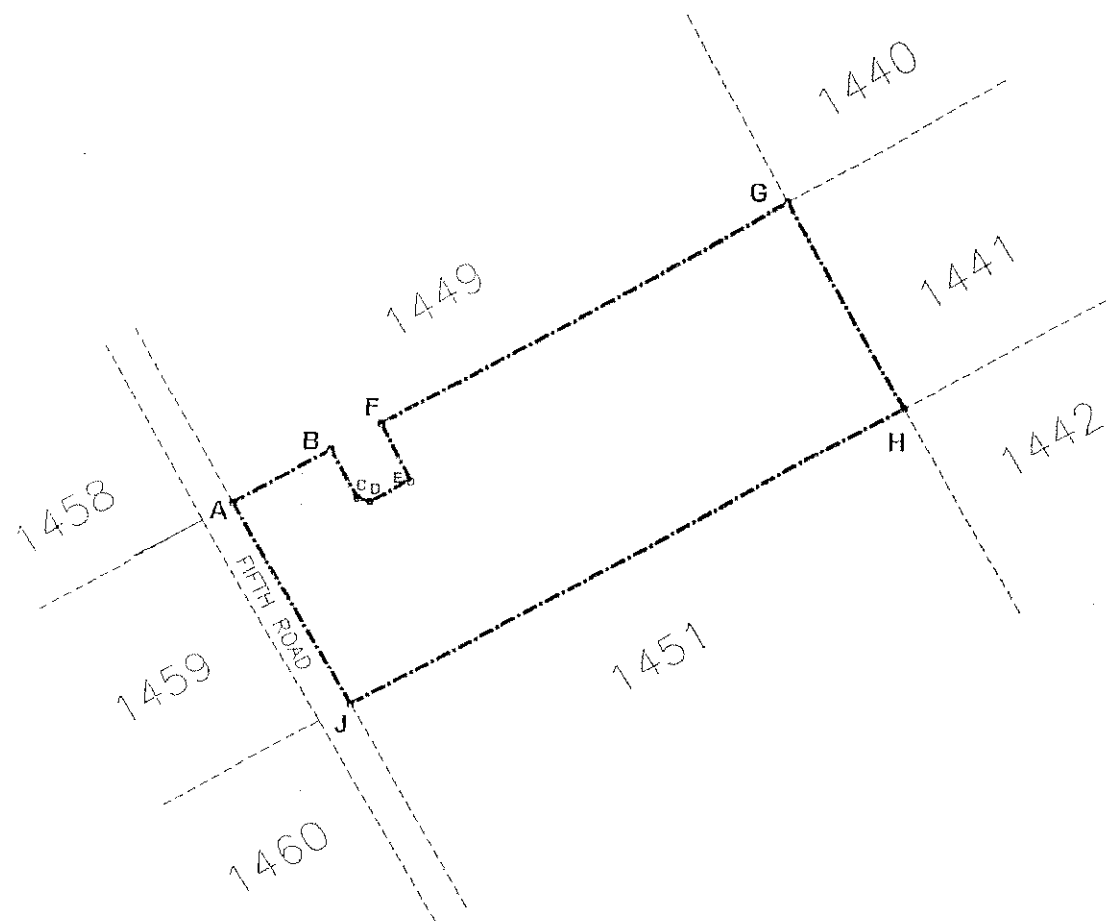
 THE SITE

THE FIGURE ABCDEFGHJA REPRESENTS
 APPROXIMATELY 4,18ha OF LAND BEING
 THE EXPROPRIATED PORTION OF HOLDING 1450,
 WINTERVELD AGRICULTURAL HOLDINGS EXTENSION 1.



NOT TO SCALE

MAP 33



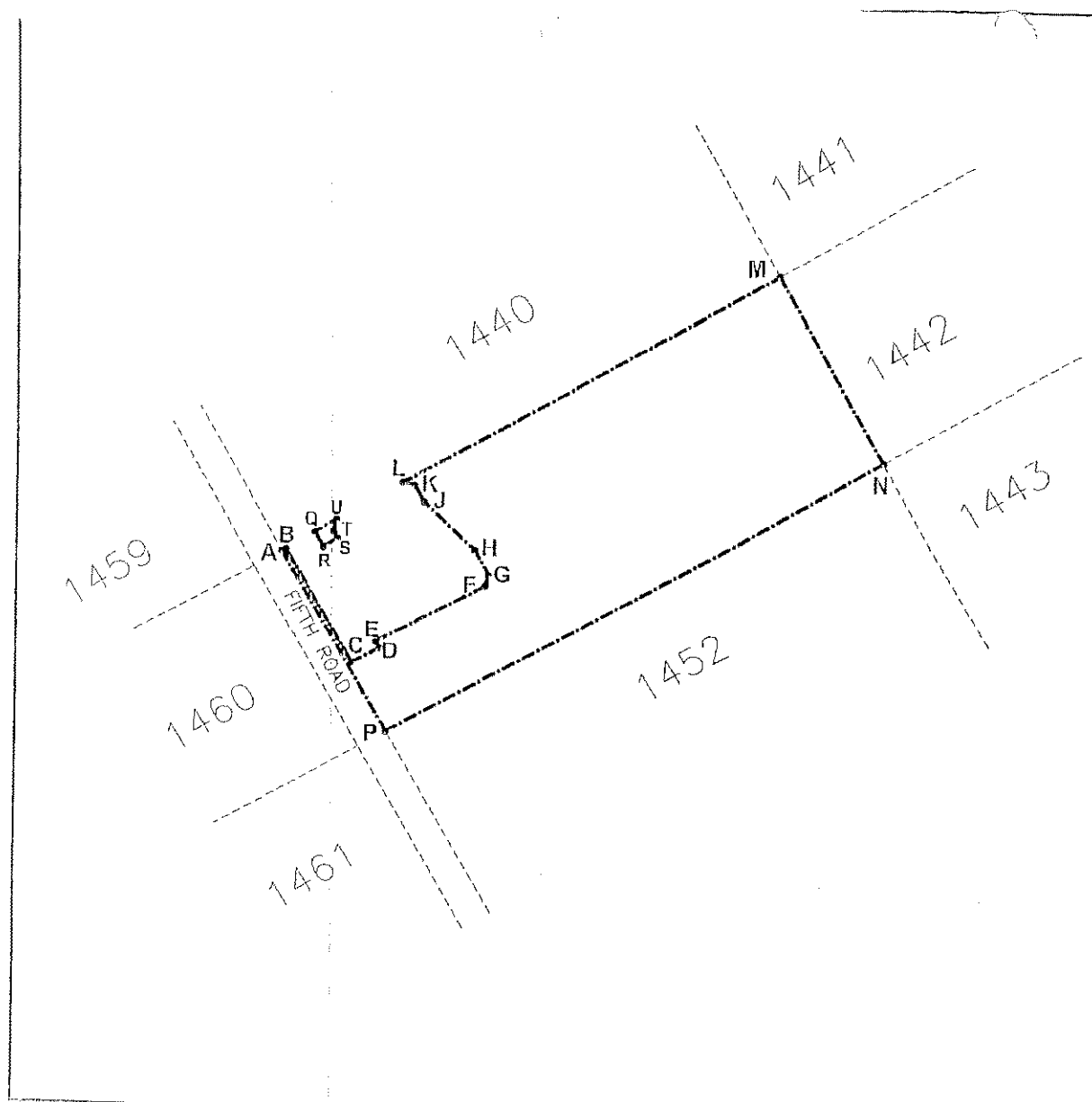
EXPROPRIATION DIAGRAM
HOLDING 1451
WINTERVELD AGRICULTURAL
HOLDINGS EXTENSION 1
MEASURING APPROXIMATELY 4,29ha
IN EXTENT.


 THE SITE

THE FIGURE ABCDEFGHJKLMNPA AND QRSTUQ REPRESENTS
APPROXIMATELY 3,51ha OF LAND BEING
THE EXPROPRIATED PORTION OF HOLDING 1451
WINTERVELD AGRICULTURAL HOLDINGS EXTENSION 1.


NOT TO SCALE

MAP 34



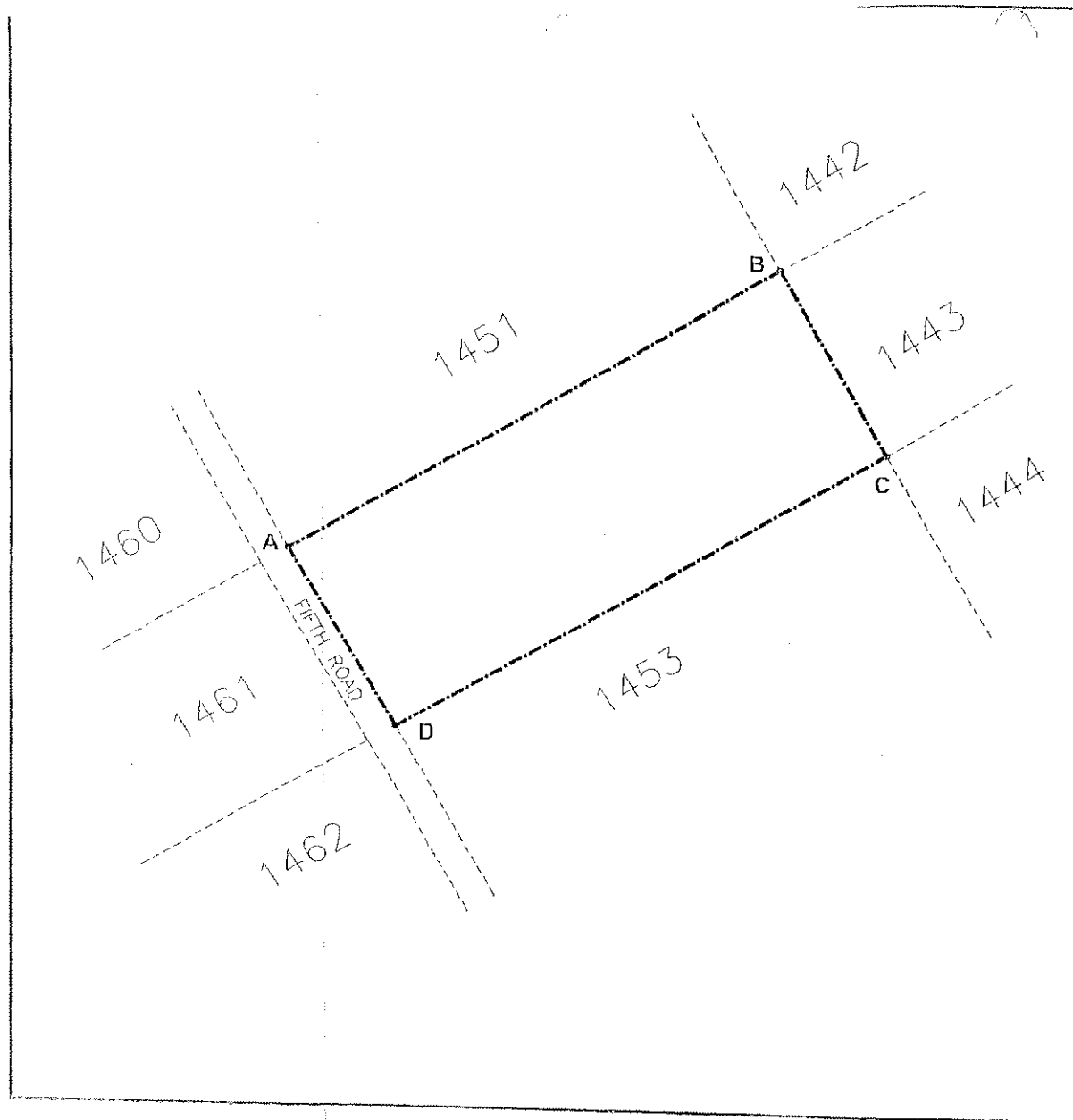
EXPROPRIATION DIAGRAM**HOLDING 1452****WINTERVELD AGRICULTURAL****HOLDINGS EXTENSION 1****MEASURING APPROXIMATELY 4,28ha
IN EXTENT.** THE SITE

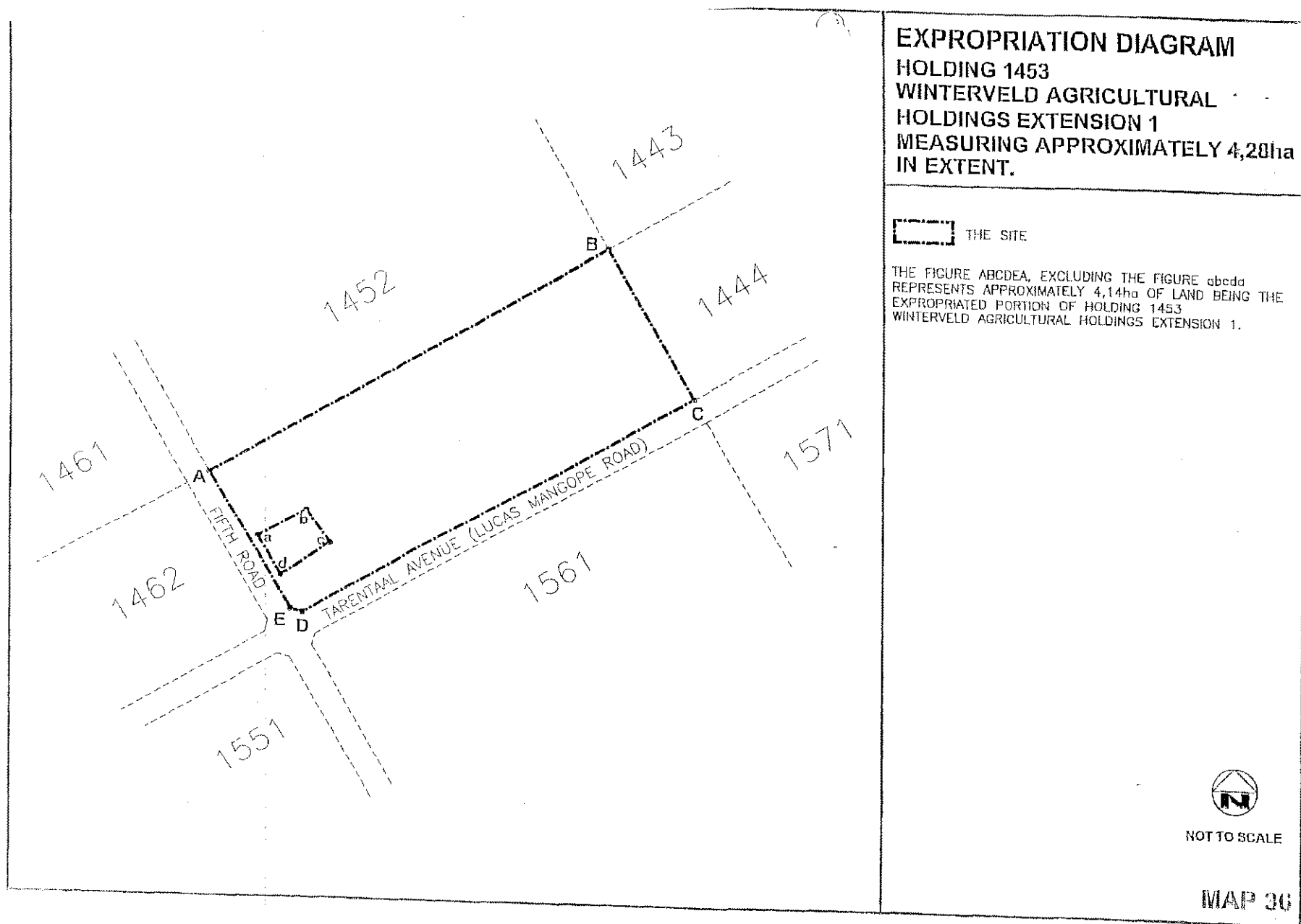
THE FIGURE ABCDA REPRESENTS
APPROXIMATELY 4,28ha OF LAND BEING
THE EXPROPRIATED PORTION OF HOLDING 1452
WINTERVELD AGRICULTURAL HOLDINGS EXTENSION 1.



NOT TO SCALE


MAP 35





EXPROPRIATION DIAGRAM

HOLDING 1454
WINTERVELD AGRICULTURAL
HOLDINGS EXTENSION 1
MEASURING APPROXIMATELY 7,96ha
IN EXTENT.

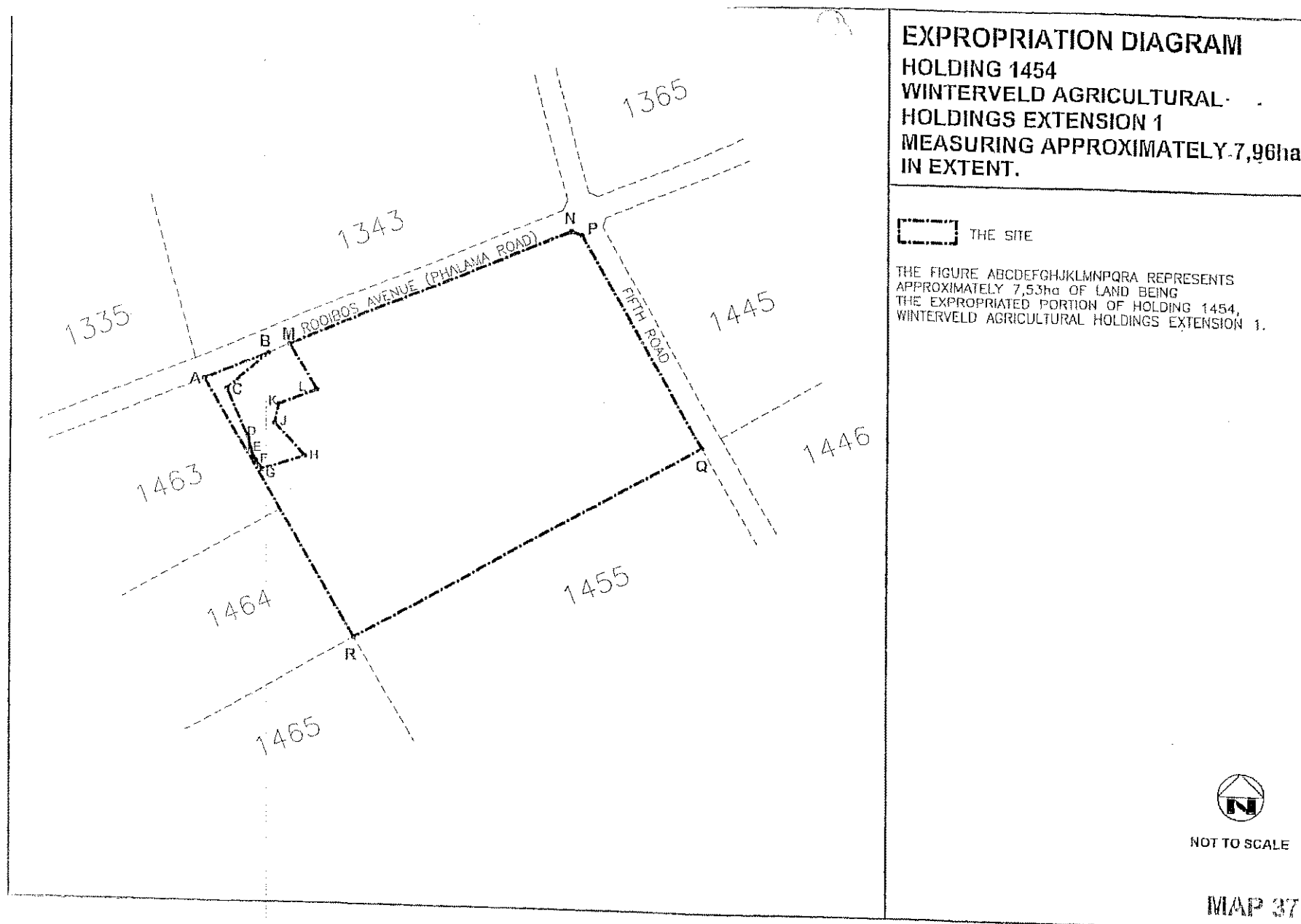
 THE SITE

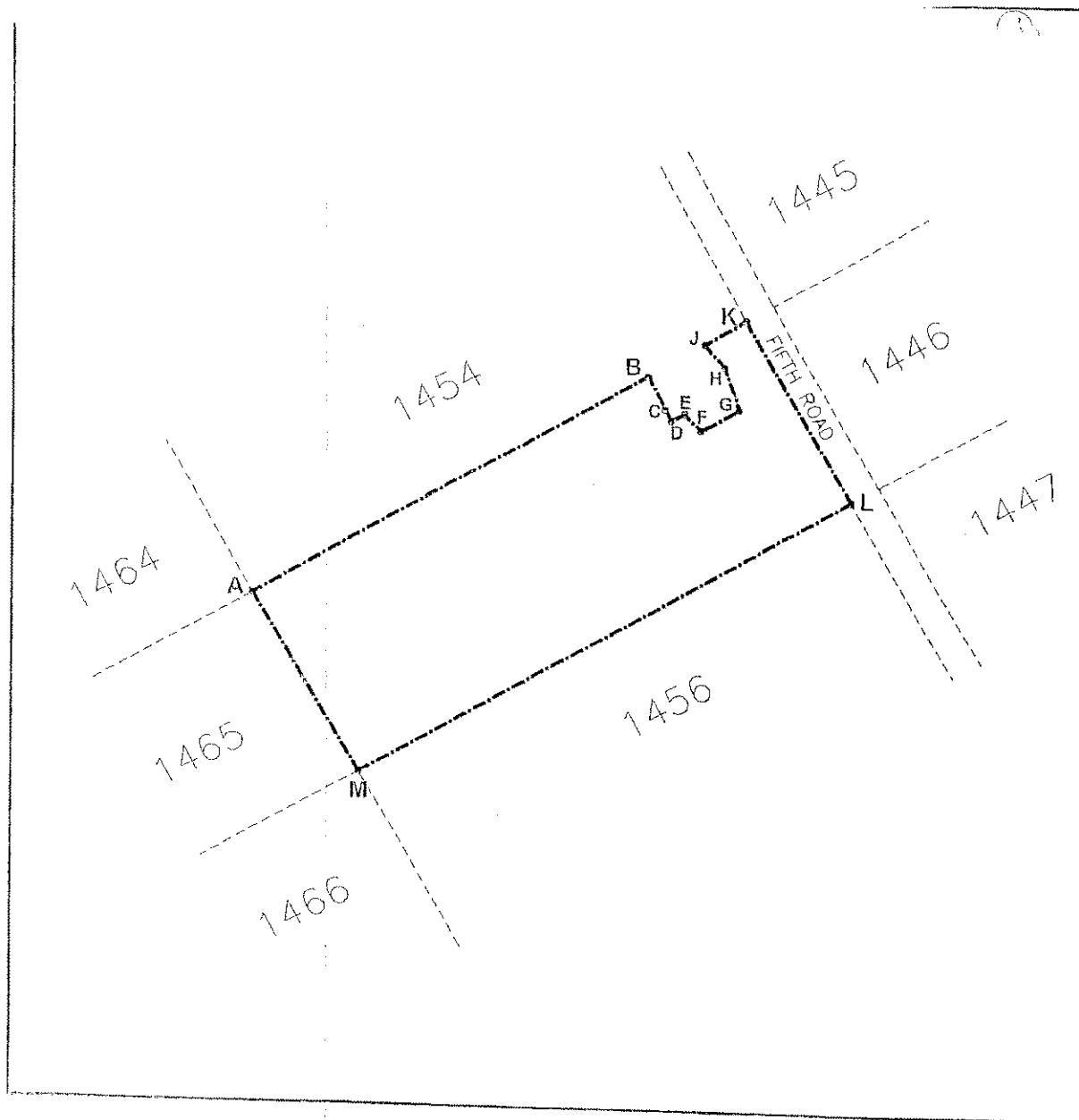
THE FIGURE ABCDEFGHJKLMNPQRA REPRESENTS
 APPROXIMATELY 7,53ha OF LAND BEING
 THE EXPROPRIATED PORTION OF HOLDING 1454,
 WINTERVELD AGRICULTURAL HOLDINGS EXTENSION 1.




NOT TO SCALE

MAP 37





EXPROPRIATION DIAGRAM
HOLDING 1455
WINTERVELD AGRICULTURAL
HOLDINGS EXTENSION 1
MEASURING APPROXIMATELY 4,291ha
IN EXTENT.

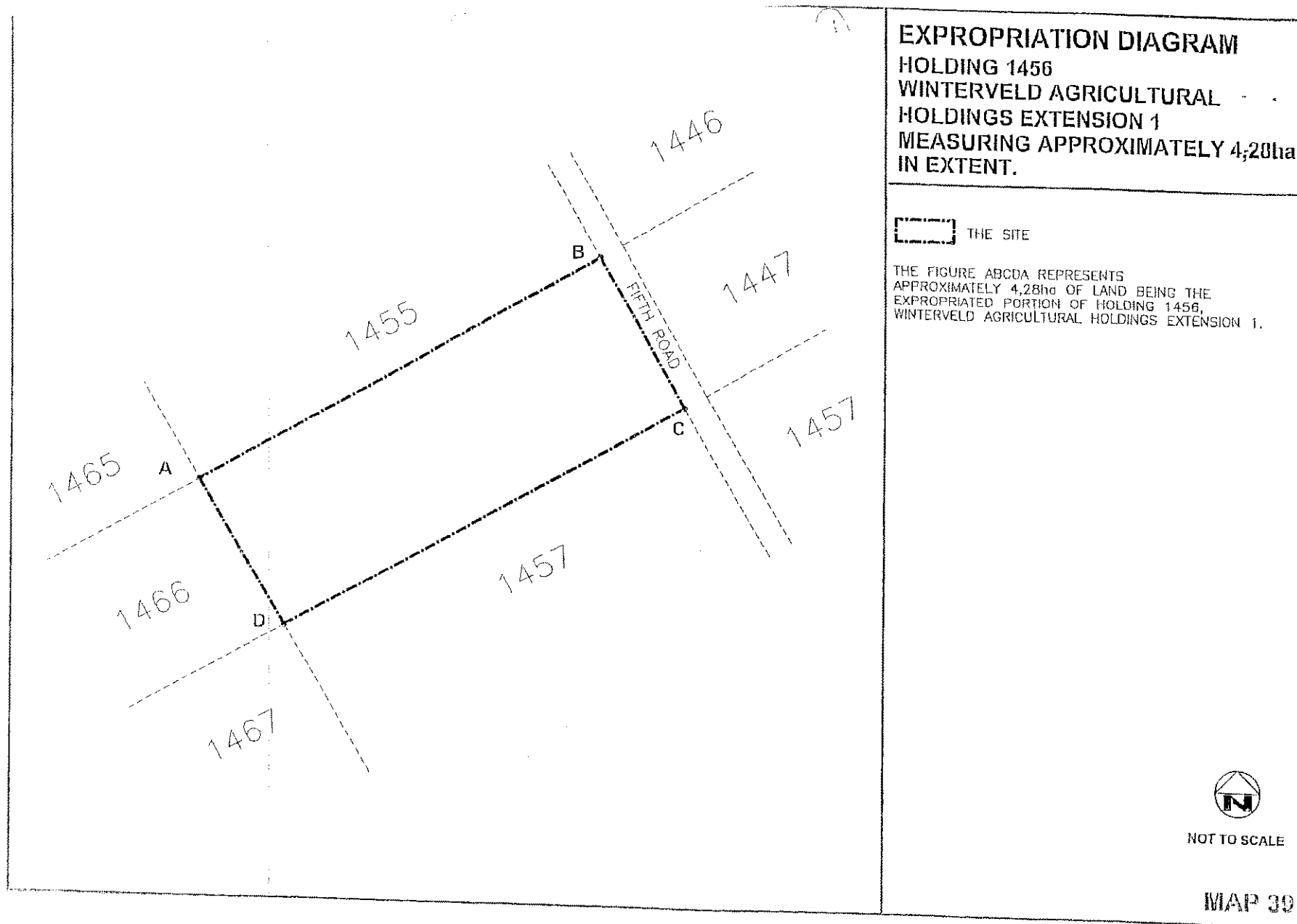
 THE SITE

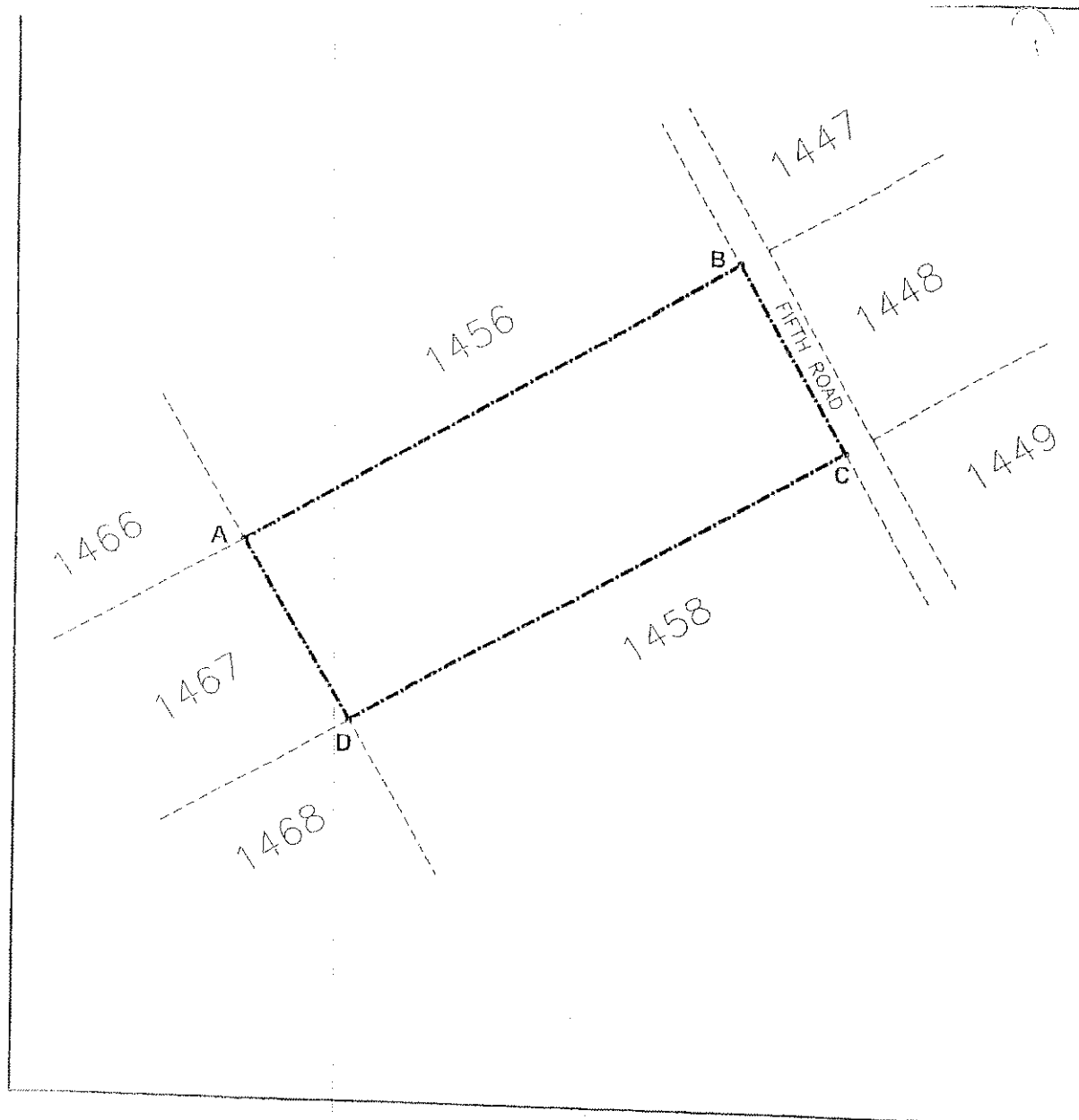
THE FIGURE ABCDEFGHJKLMA REPRESENTS
 APPROXIMATELY 4,11ha OF LAND BEING THE
 EXPROPRIATED PORTION OF HOLDING 1455
 WINTERVELD AGRICULTURAL HOLDINGS EXTENSION 1.




NOT TO SCALE

MAP 30





EXPROPRIATION DIAGRAM
 HOLDING 1457
 WINTERVELD AGRICULTURAL
 HOLDINGS EXTENSION 1
 MEASURING APPROXIMATELY 4,281ha
 IN EXTENT.

 THE SITE

THE FIGURE ABCDA REPRESENTS
 APPROXIMATELY 4,28ha OF LAND BEING THE
 EXPROPRIATED PORTION OF HOLDING 1457
 WINTERVELD AGRICULTURAL HOLDINGS EXTENSION 1.


 NOT TO SCALE

MAP 40

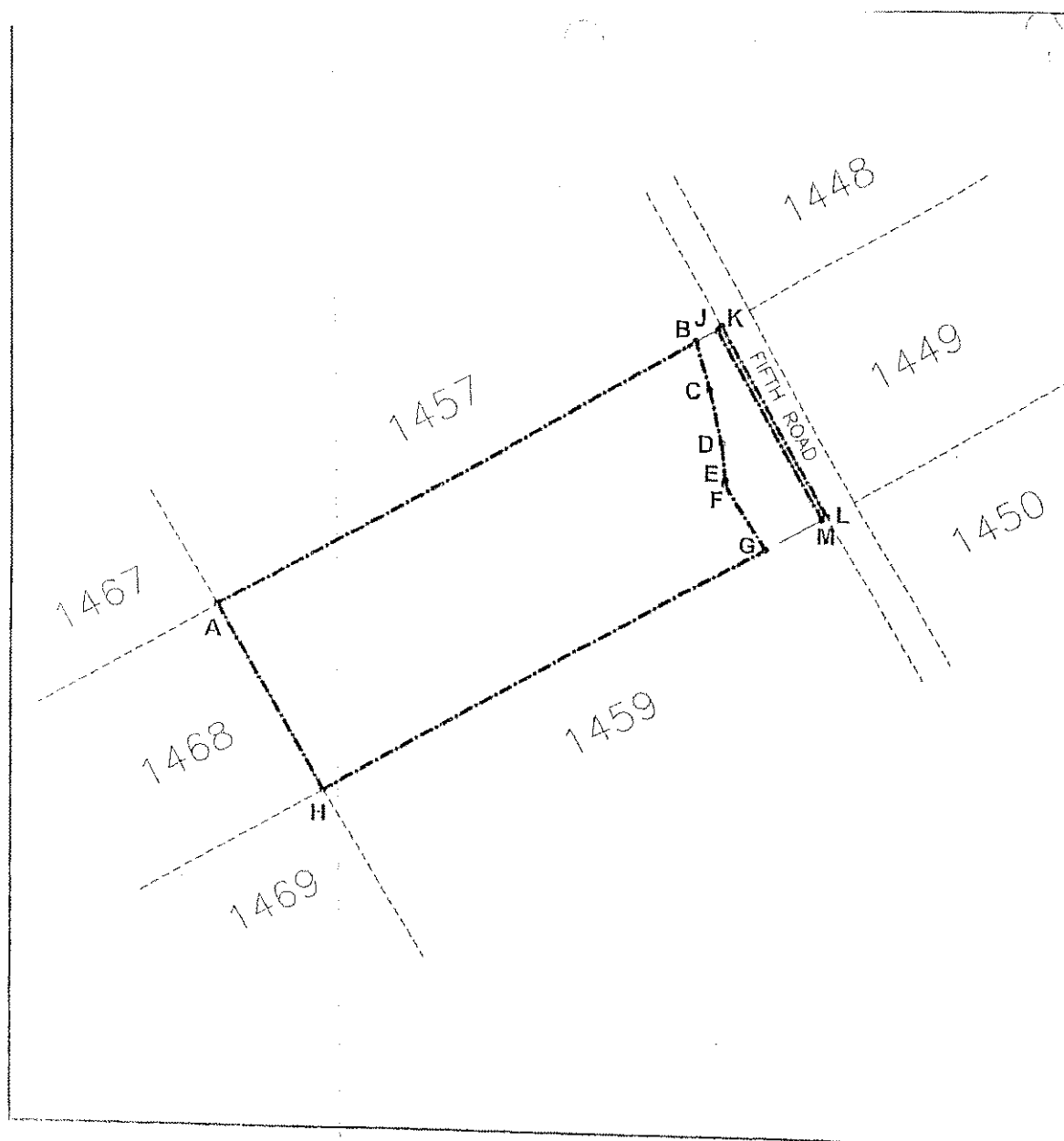
EXPROPRIATION DIAGRAM**HOLDING 1458****WINTERVELD AGRICULTURAL
HOLDINGS EXTENSION 1****MEASURING APPROXIMATELY 4,20ha
IN EXTENT.**
 THE SITE

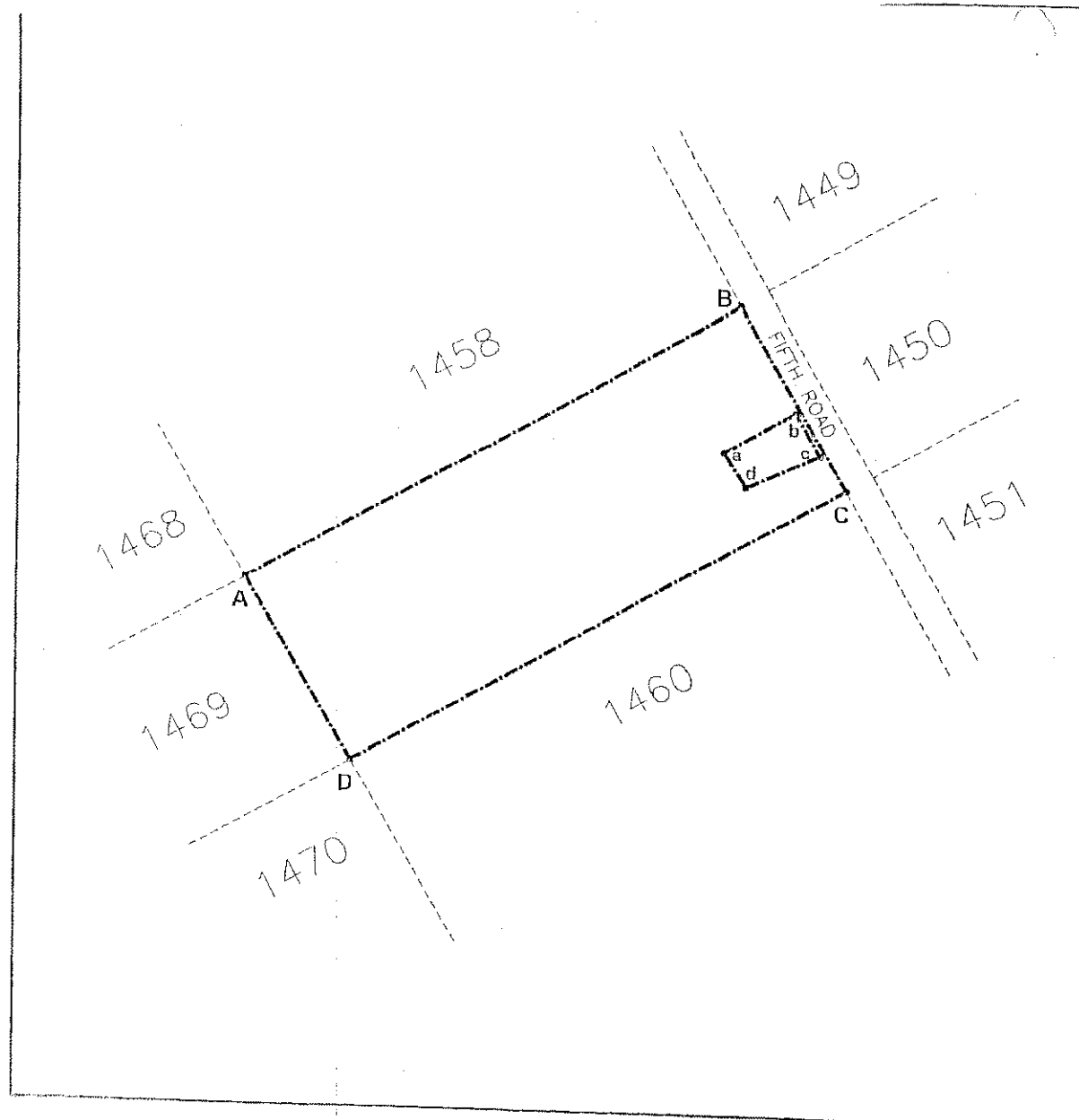
THE FIGURE ABCDEFGHA AND JKLMJ REPRESENTS
APPROXIMATELY 3,89ha OF LAND BEING
THE EXPROPRIATED PORTION OF HOLDING 1458,
WINTERVELD AGRICULTURAL HOLDINGS EXTENSION 1.




NOT TO SCALE

MAP 41





EXPROPRIATION DIAGRAM
 HOLDING 1459
 WINTERVELD AGRICULTURAL
 HOLDINGS EXTENSION 1
 MEASURING APPROXIMATELY 4,281ha
 IN EXTENT.

 THE SITE

THE FIGURE ABCDA, EXCLUDING THE FIGURE abcd
 REPRESENTS APPROXIMATELY 4,15ha OF LAND BEING THE
 EXPROPRIATED PORTION OF HOLDING 1459
 WINTERVELD AGRICULTURAL HOLDINGS EXTENSION 1.



NOT TO SCALE

MAP 42

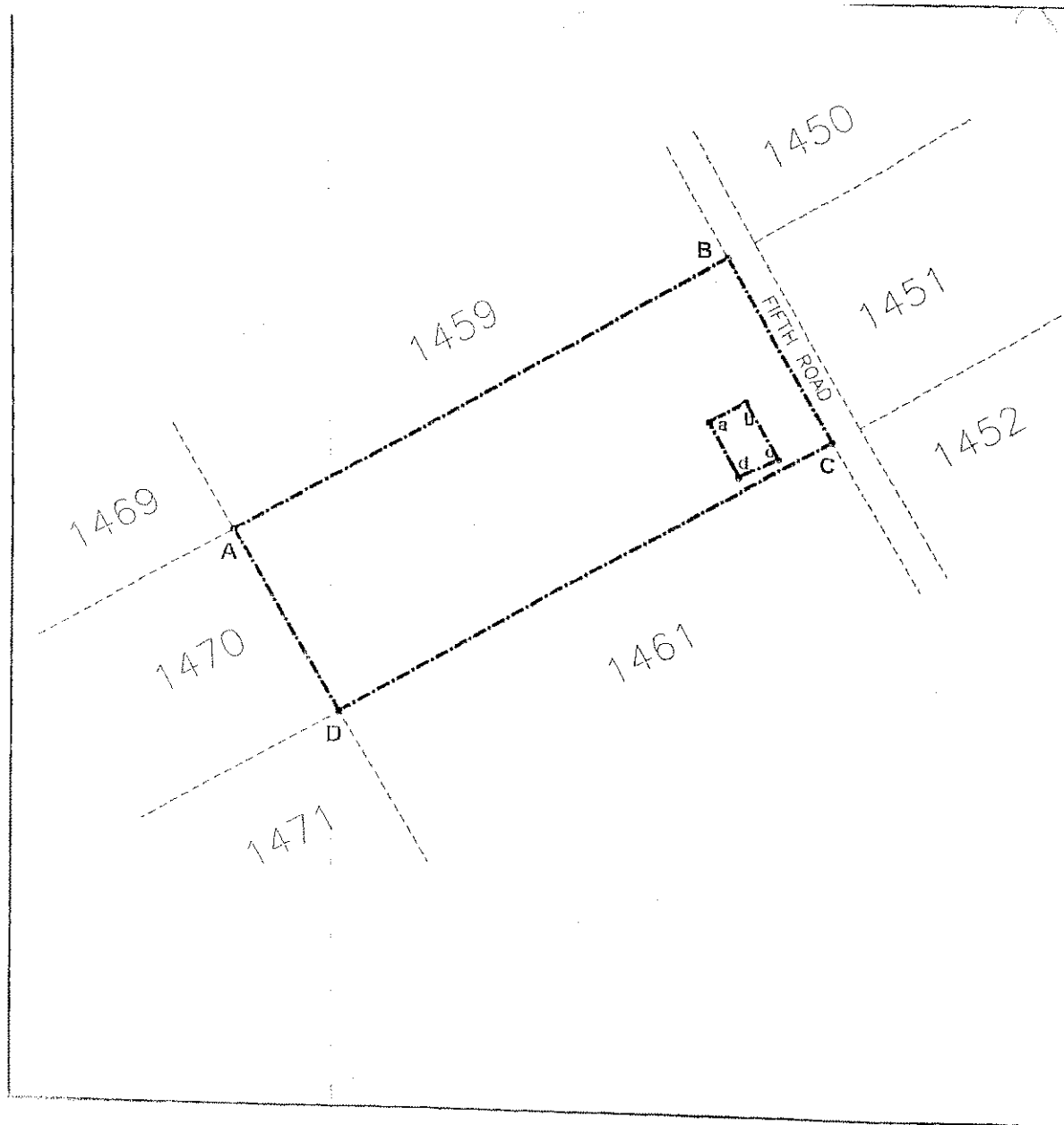
EXPROPRIATION DIAGRAM**HOLDING 1460****WINTERVELD AGRICULTURAL
HOLDINGS EXTENSION 1****MEASURING APPROXIMATELY 4,28ha
IN EXTENT.**
 THE SITE

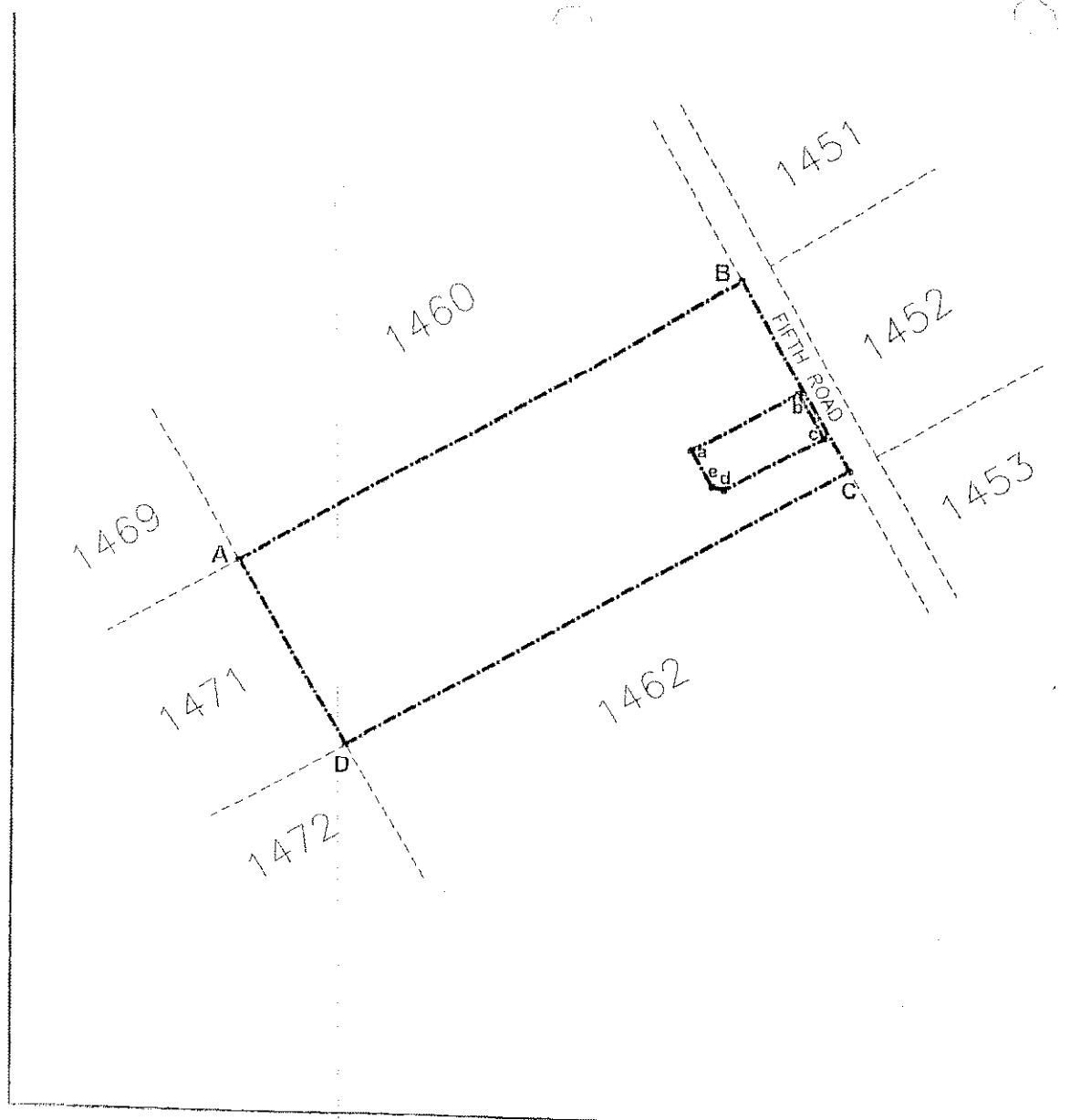
THE FIGURE ABCDA EXCLUDING THE FIGURE abcd
REPRESENTS APPROXIMATELY 4,18ha OF LAND BEING THE
EXPROPRIATED PORTION OF HOLDING 1460
WINTERVELD AGRICULTURAL HOLDINGS EXTENSION 1.




NOT TO SCALE

MAP 43





EXPROPRIATION DIAGRAM
 HOLDING 1461
 WINTERVELD AGRICULTURAL
 HOLDINGS EXTENSION 1
 MEASURING APPROXIMATELY 4,29ha
 IN EXTENT.

 THE SITE


THE FIGURE ABCDA EXCLUDING THE FIGURE abceda
 REPRESENTS APPROXIMATELY 4,06ha OF LAND BEING THE
 EXPROPRIATED PORTION OF HOLDING 1461
 WINTERVELD AGRICULTURAL HOLDINGS EXTENSION 1.



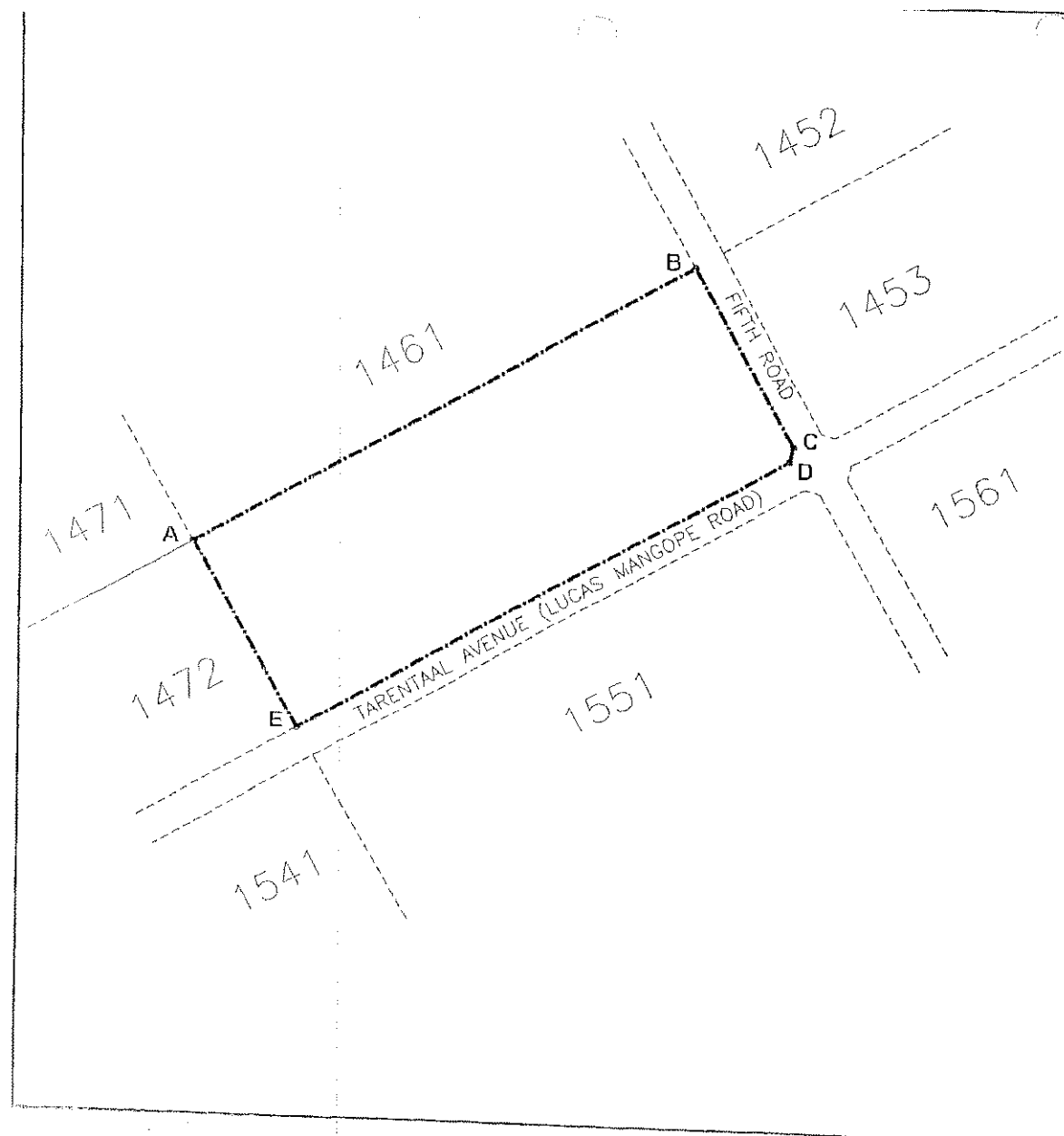
NOT TO SCALE

MAP 44

EXPROPRIATION DIAGRAM
HOLDING 1462
WINTERVELD AGRICULTURAL
HOLDINGS EXTENSION 1
MEASURING APPROXIMATELY 4,281ha
IN EXTENT.

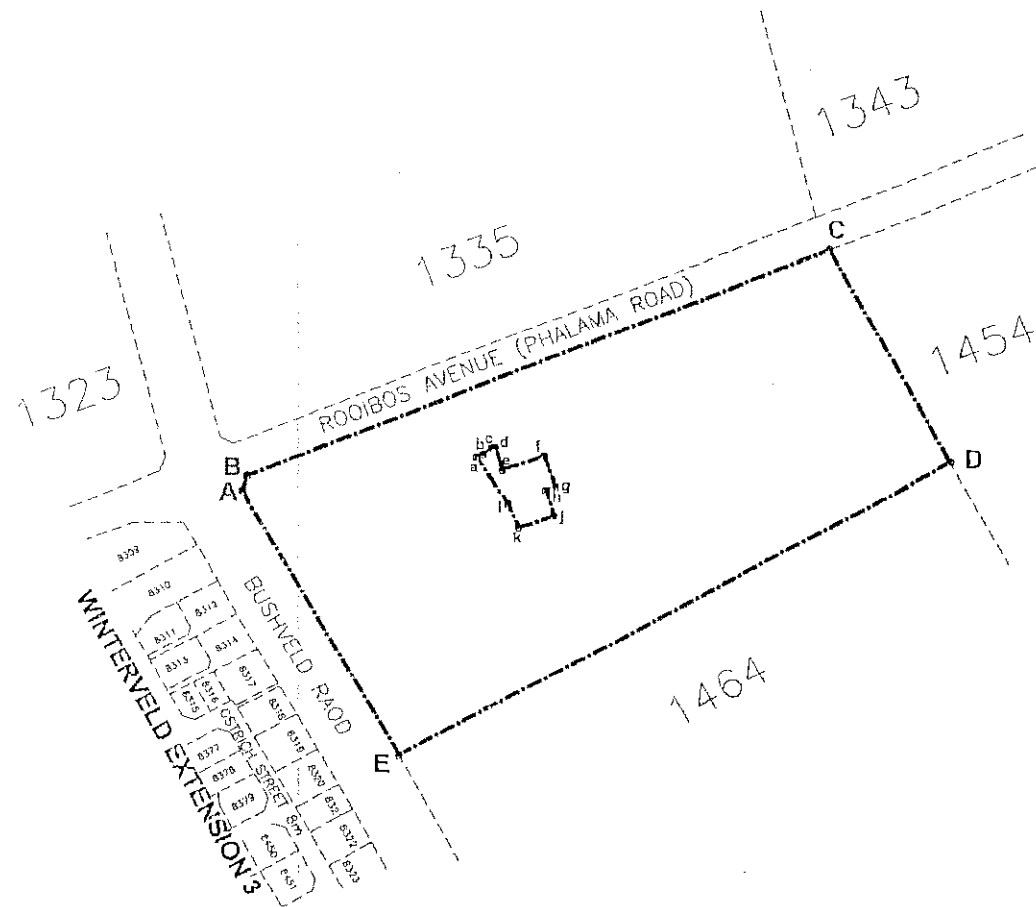
 THE SITE

THE FIGURE ABCDEFA REPRESENTS
 APPROXIMATELY 4,28ha OF LAND BEING THE
 EXPROPRIATED PORTION OF HOLDING 1462
 WINTERVELD AGRICULTURAL HOLDINGS EXTENSION 1.



NOT TO SCALE

MAP 45



EXPROPRIATION DIAGRAM
HOLDING 1463
WINTERVELD AGRICULTURAL
HOLDINGS EXTENSION 1
MEASURING APPROXIMATELY 5,16ha
IN EXTENT.


THE SITE

THE FIGURE ABCDEA EXCLUDING THE FIGURE abcdefghijkla REPRESENTS APPROXIMATELY 5,07ha OF LAND BEING THE EXPROPRIATED PORTION OF HOLDING 1463 WINTERVELD AGRICULTURAL HOLDINGS EXTENSION 1.



NOT TO SCALE

MAP 46

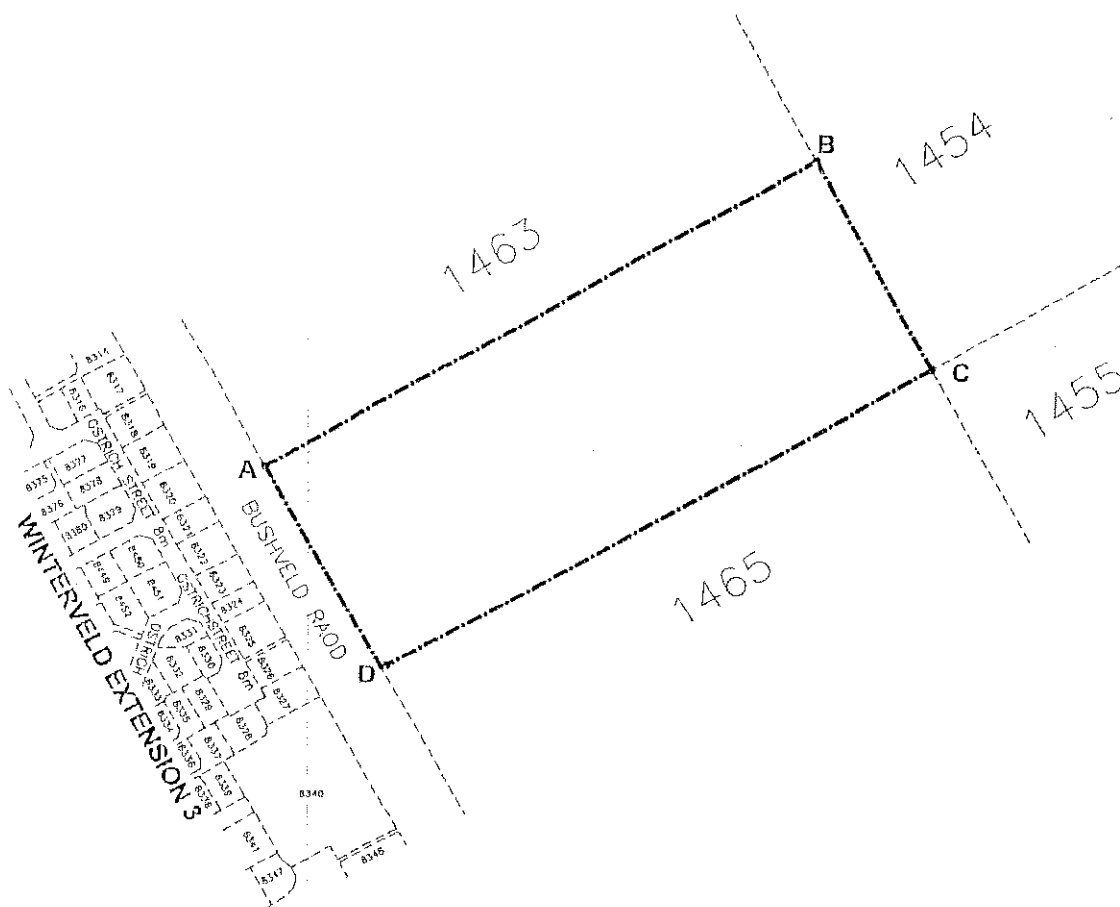
EXPROPRIATION DIAGRAM**HOLDING 1464****WINTERVELD AGRICULTURAL****HOLDINGS EXTENSION 1****MEASURING APPROXIMATELY 4,28ha
IN EXTENT.**
 THE SITE

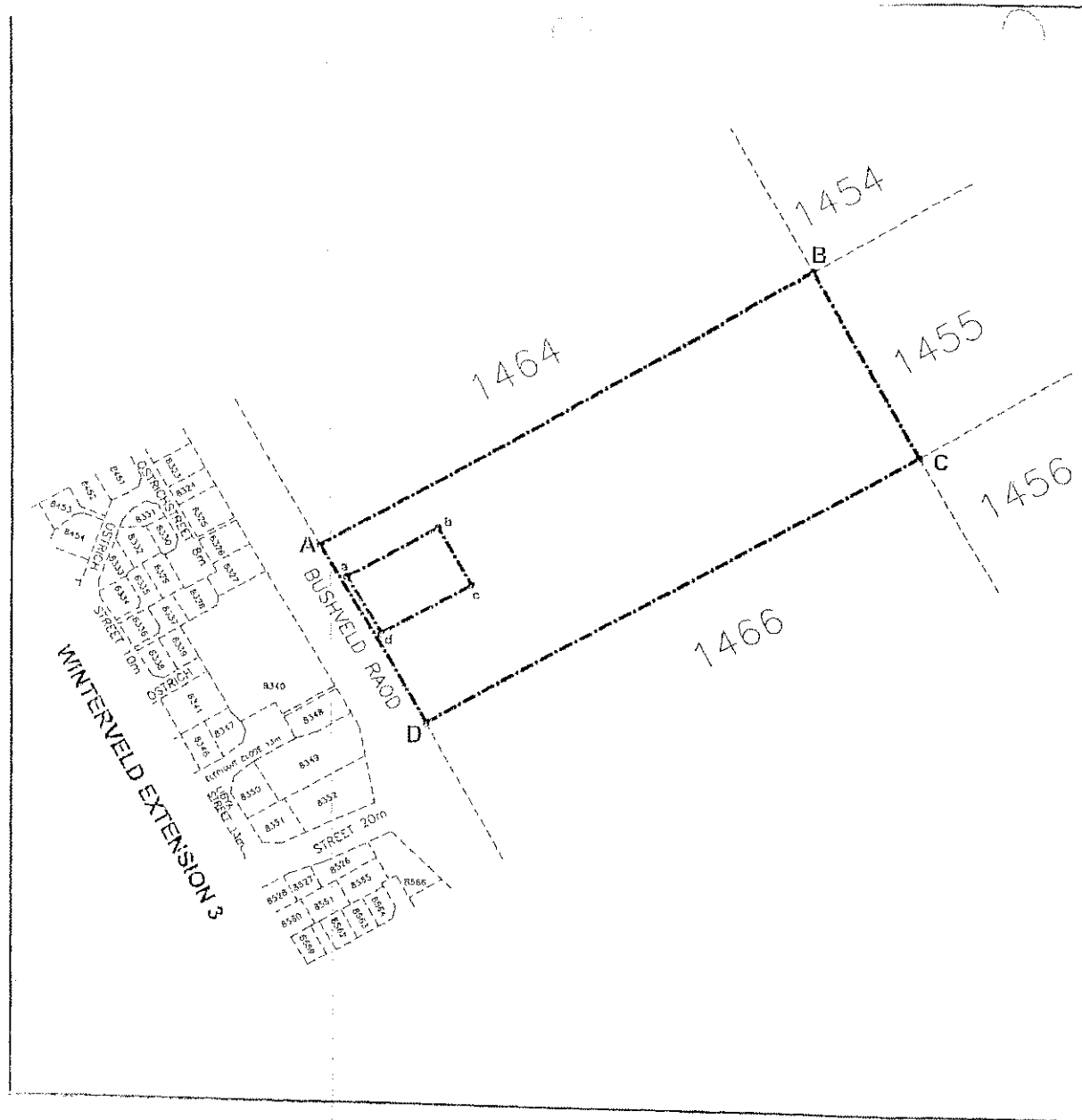
THE FIGURE ABCDA REPRESENTS
APPROXIMATELY 4,28ha OF LAND BEING THE
EXPROPRIATED PORTION OF HOLDING 1464,
WINTERVELD AGRICULTURAL HOLDINGS EXTENSION 1.



NOT TO SCALE

MAP 47





EXPROPRIATION DIAGRAM

HOLDING 1465

WINTERVELD AGRICULTURAL

HOLDINGS EXTENSION 1

MEASURING APPROXIMATELY 4,20ha
IN EXTENT.



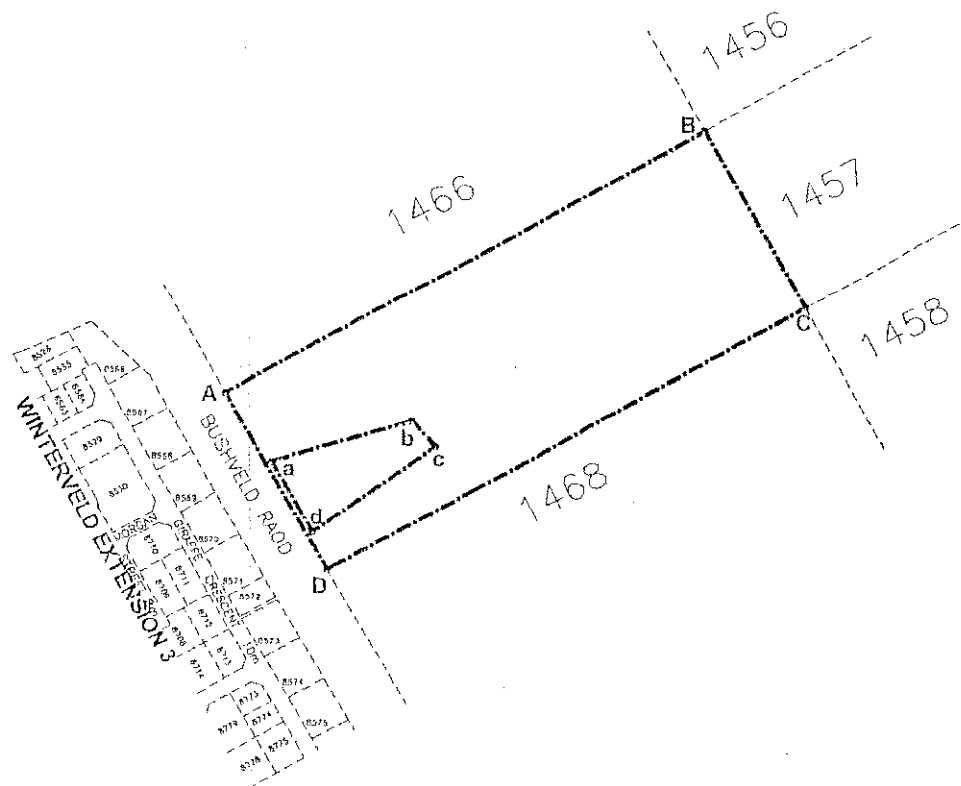
THE SITE

THE FIGURE ABCDA EXCLUDING THE FIGURE abcd
REPRESENTS APPROXIMATELY 4,03ha OF LAND BEING THE
EXPROPRIATED PORTION OF HOLDING 1465
WINTERVELD AGRICULTURAL HOLDINGS EXTENSION 1.



NOT TO SCALE

MAP 40



EXPROPRIATION DIAGRAM

HOLDING 1467

WINTERVELD AGRICULTURAL

HOLDINGS EXTENSION 1

MEASURING APPROXIMATELY 4,28ha
IN EXTENT.

 THE SITE


THE FIGURE ABCDA EXCLUDING THE FIGURE abcd
REPRESENTS APPROXIMATELY 3,96ha OF LAND BEING THE
EXPROPRIATED PORTION OF HOLDING 1467
WINTERVELD AGRICULTURAL HOLDINGS EXTENSION 1.



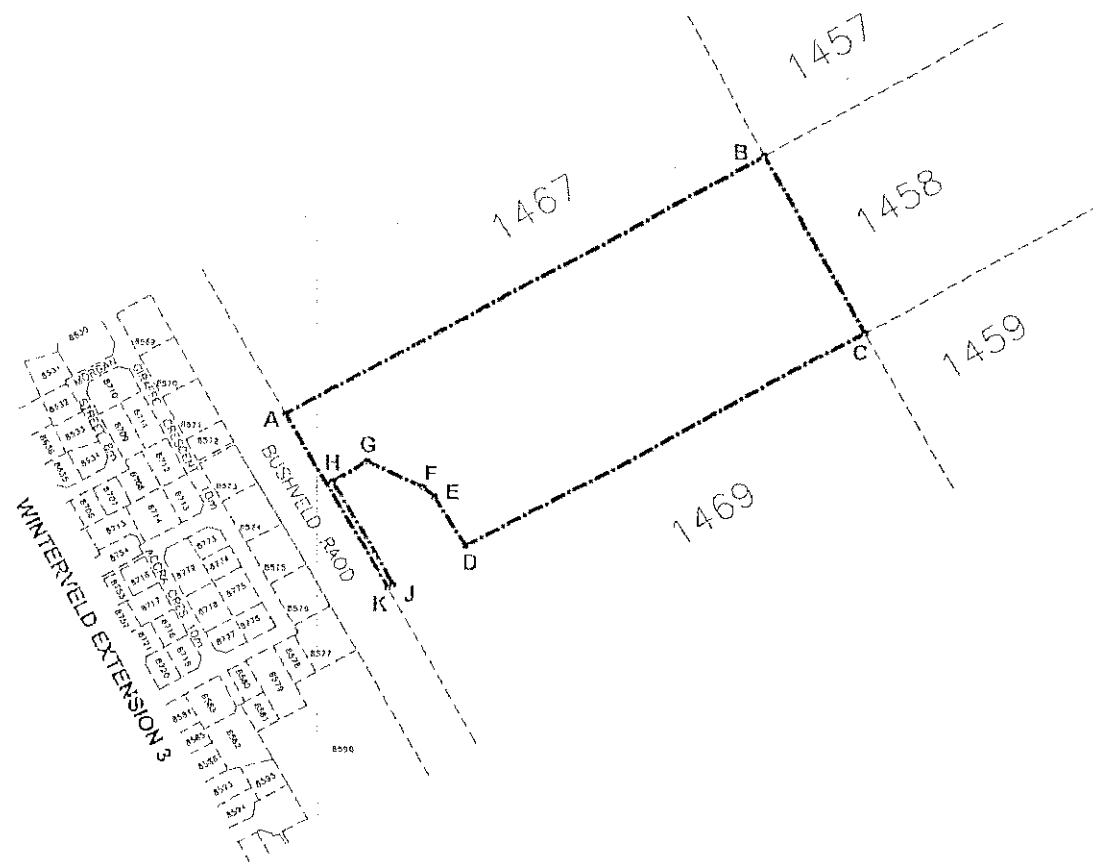
NOT TO SCALE

MAP 50

EXPROPRIATION DIAGRAM
HOLDING 1468
WINTERVELD AGRICULTURAL
HOLDINGS EXTENSION 1
MEASURING APPROXIMATELY 3,901ha
IN EXTENT.

 THE SITE


THE FIGURE ABCDEFGHJKA REPRESENTS
 APPROXIMATELY 3,94ha OF LAND BEING THE
 EXPROPRIATED PORTION OF HOLDING 1468,
 WINTERVELD AGRICULTURAL HOLDINGS EXTENSION 1.



NOT TO SCALE

MAP 51

EXPROPRIATION DIAGRAM
HOLDING 1469
WINTERVELD AGRICULTURAL
HOLDINGS EXTENSION 1
MEASURING APPROXIMATELY 4,28ha
IN EXTENT.

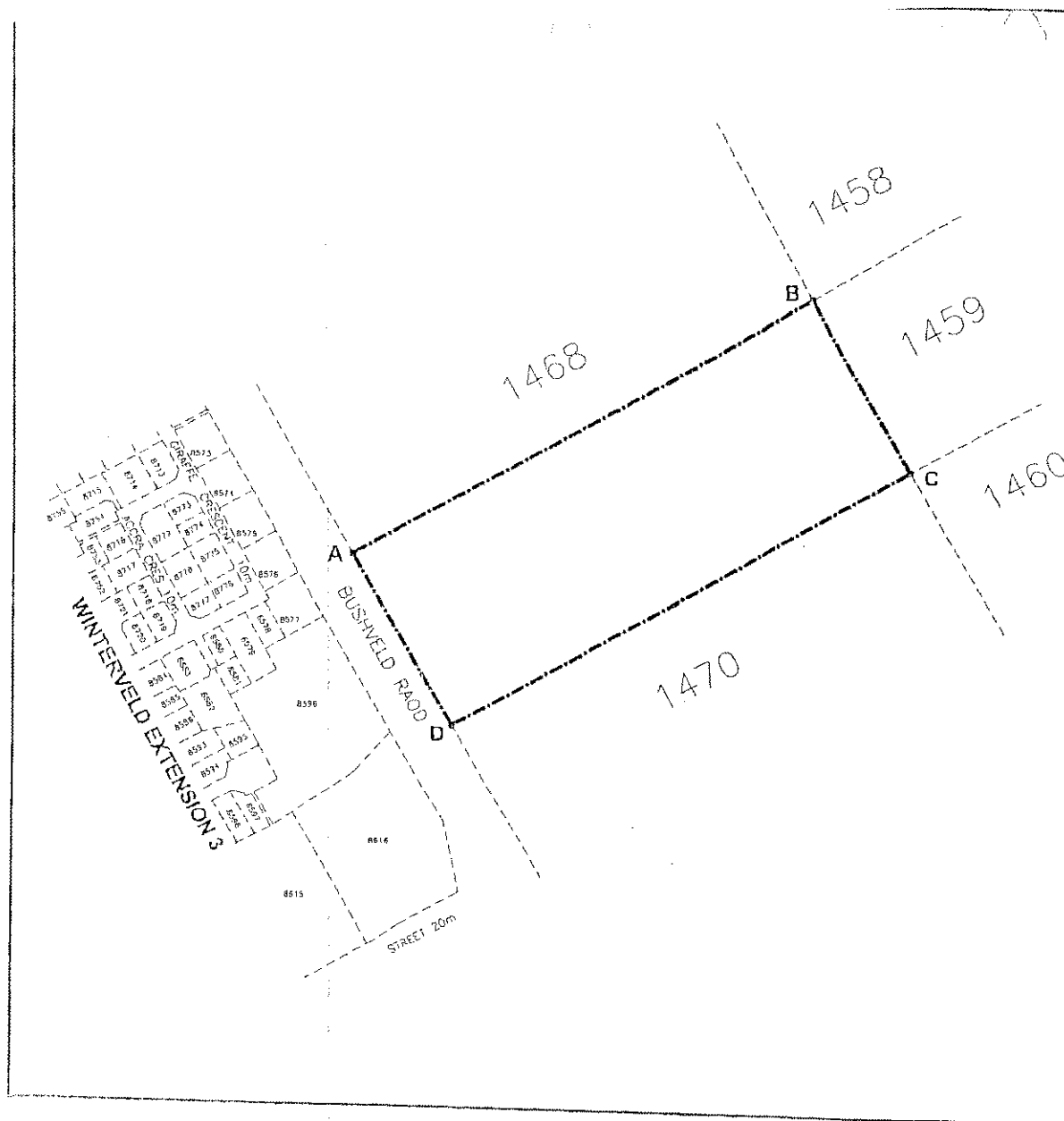
 THE SITE

THE FIGURE ABCDA EXCLUDING THE FIGURE abcdefgha REPRESENTS APPROXIMATELY 4,28ha OF LAND BEING THE EXPROPRIATED PORTION OF HOLDING 1469 WINTERVELD AGRICULTURAL HOLDINGS EXTENSION 1.




NOT TO SCALE

MAP 52



EXPROPRIATION DIAGRAM
HOLDING 1470
WINTERVELD AGRICULTURAL
HOLDINGS EXTENSION 1
MEASURING APPROXIMATELY 4,10ha
IN EXTENT.

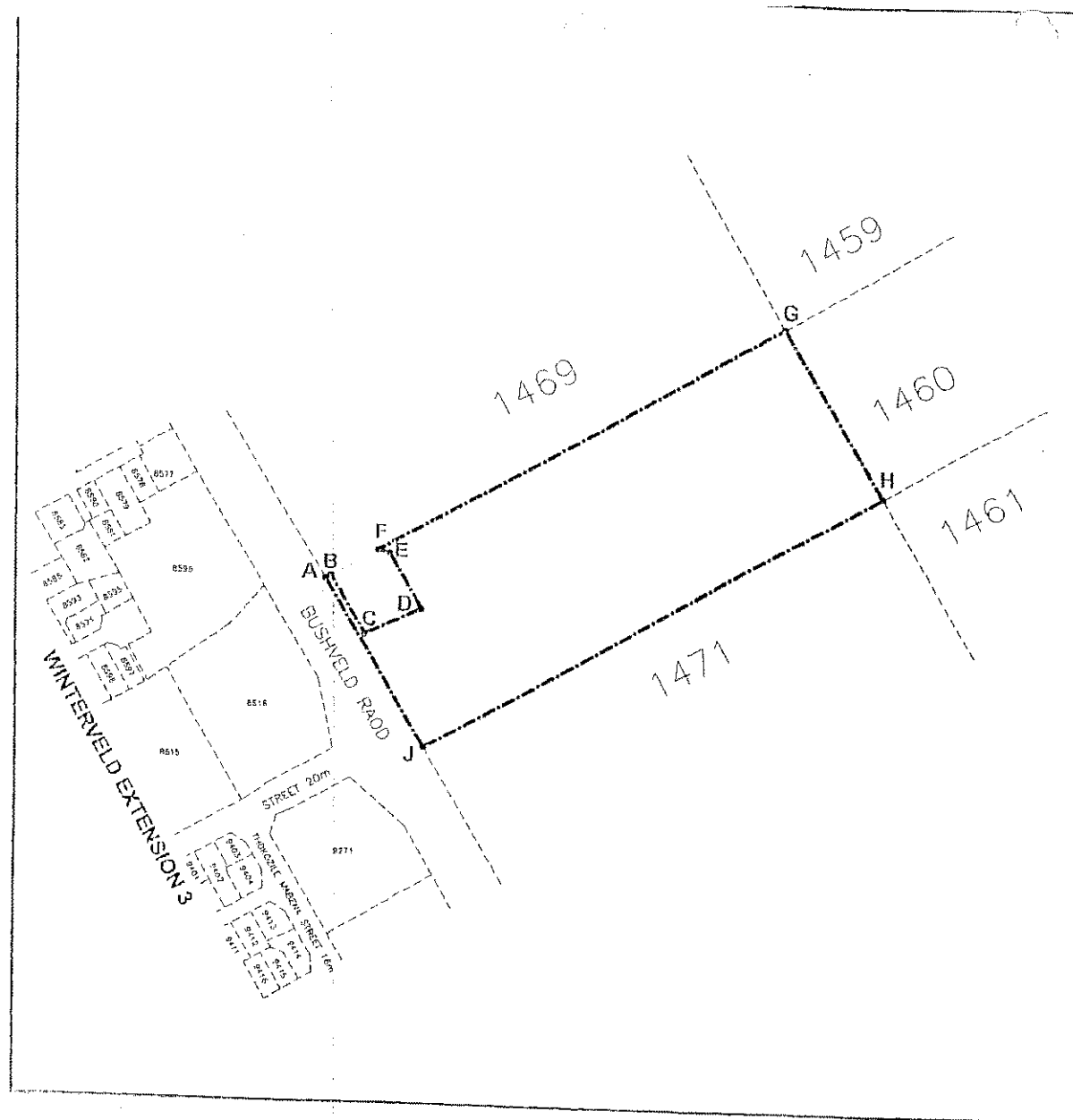
 THE SITE


THE FIGURE ABCDEFGHJA REPRESENTS
 APPROXIMATELY 4,10ha OF LAND BEING THE
 EXPROPRIATED PORTION OF HOLDING 1470,
 WINTERVELD AGRICULTURAL HOLDINGS EXTENSION 1.



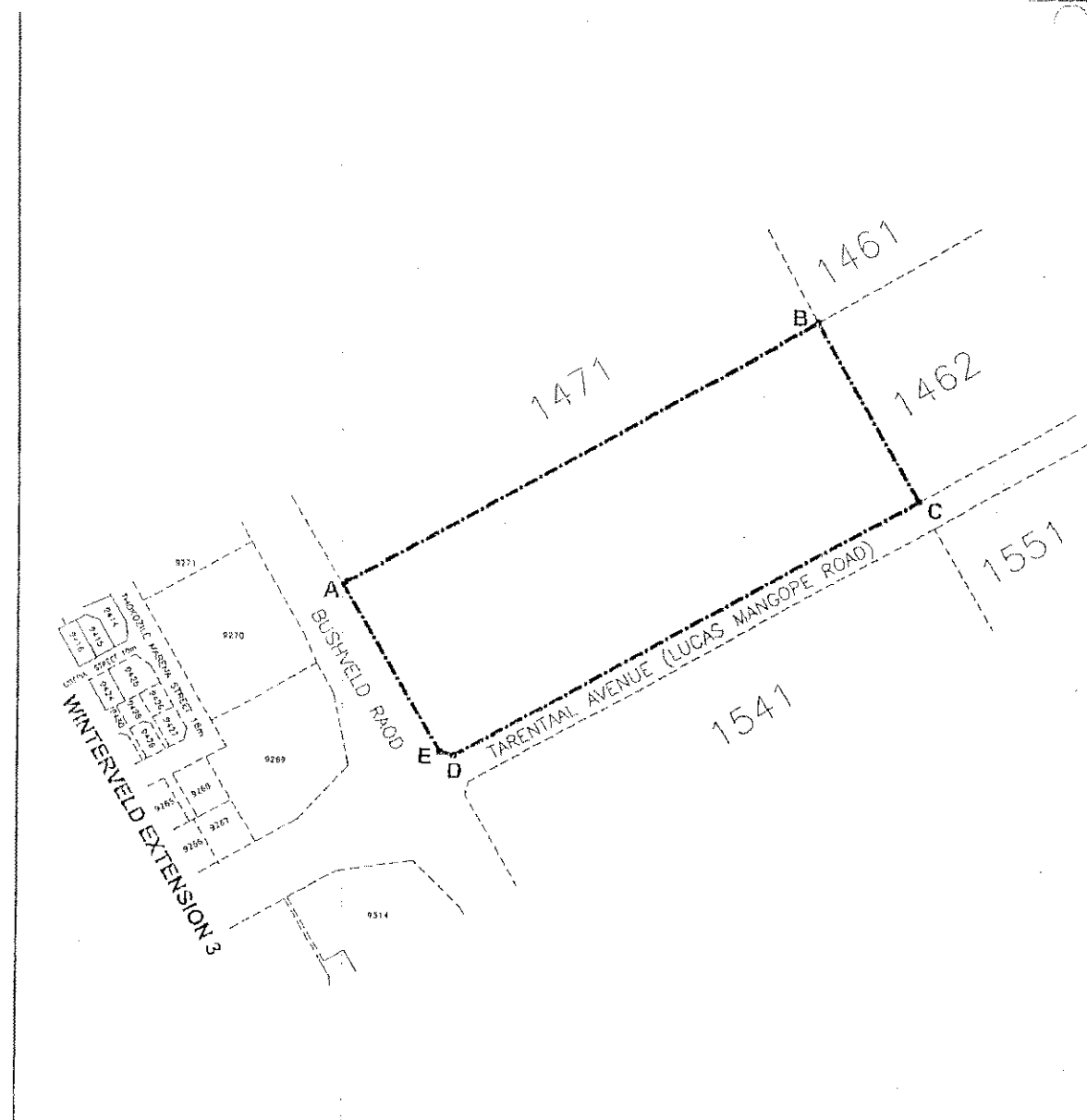
NOT TO SCALE

MAP 53



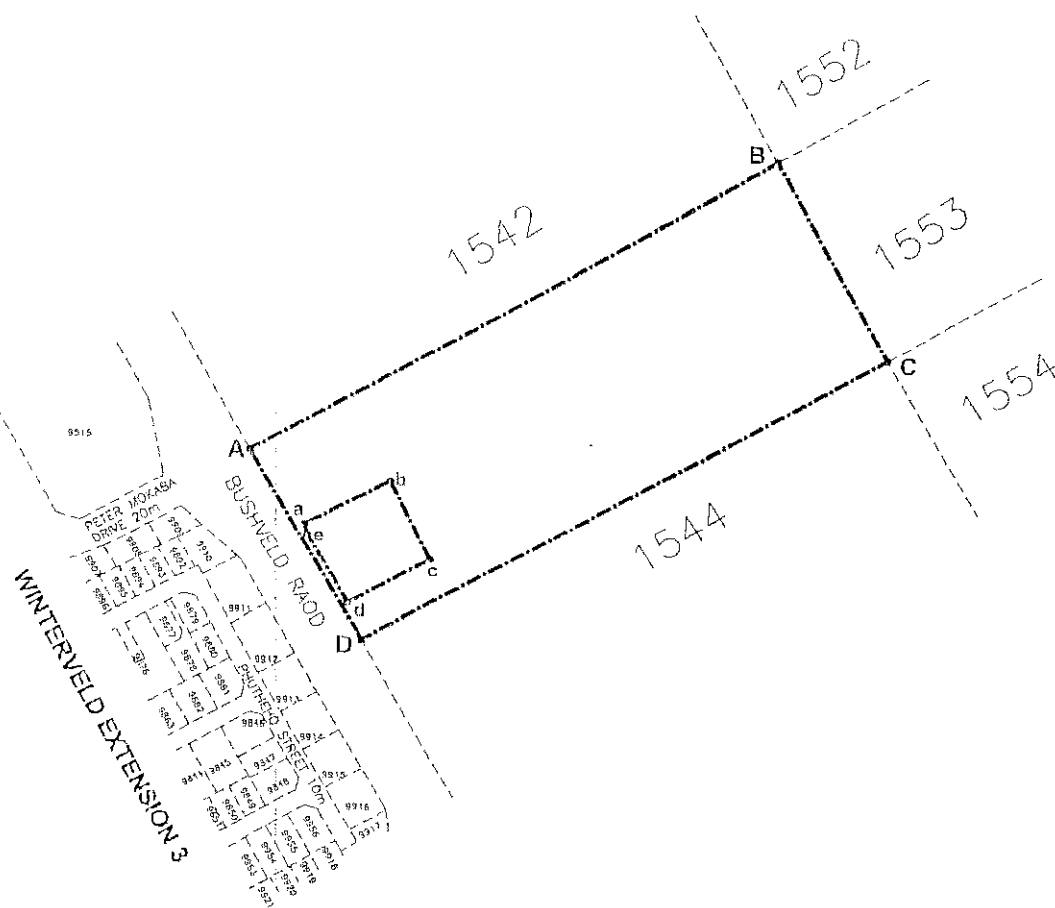
EXPROPRIATION DIAGRAM**HOLDING 1472****WINTERVELD AGRICULTURAL
HOLDINGS EXTENSION 1****MEASURING APPROXIMATELY 4,281ha
IN EXTENT.**
 THE SITE

THE FIGURE ABCDEA REPRESENTS
APPROXIMATELY 4,281ha OF LAND BEING
THE EXPROPRIATED PORTION OF HOLDING 1472
WINTERVELD AGRICULTURAL HOLDINGS EXTENSION 1.




NOT TO SCALE

MAP 55



EXPROPRIATION DIAGRAM
HOLDING 1543
WINTERVELD AGRICULTURAL
HOLDINGS EXTENSION 1
MEASURING APPROXIMATELY 4,28ha
IN EXTENT.

 THE SITE


THE FIGURE ABCDA, EXCLUDING THE FIGURE abcdca
 REPRESENTS APPROXIMATELY 4,00ha OF LAND BEING THE
 EXPROPRIATED PORTION OF HOLDING 1543
 WINTERVELD AGRICULTURAL HOLDINGS EXTENSION 1.



NOT TO SCALE

MAP 56

EXPROPRIATION DIAGRAM
HOLDING 1544
WINTERVELD AGRICULTURAL
HOLDINGS EXTENSION 1
MEASURING APPROXIMATELY 4,20ha
IN EXTENT.

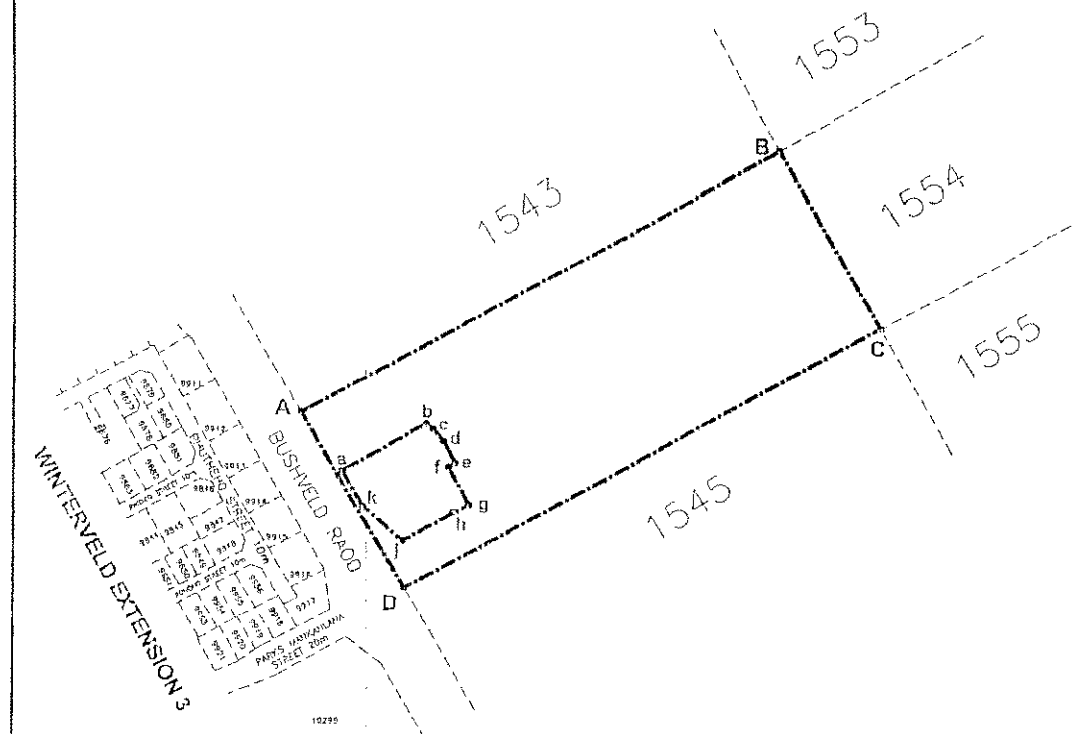
 THE SITE

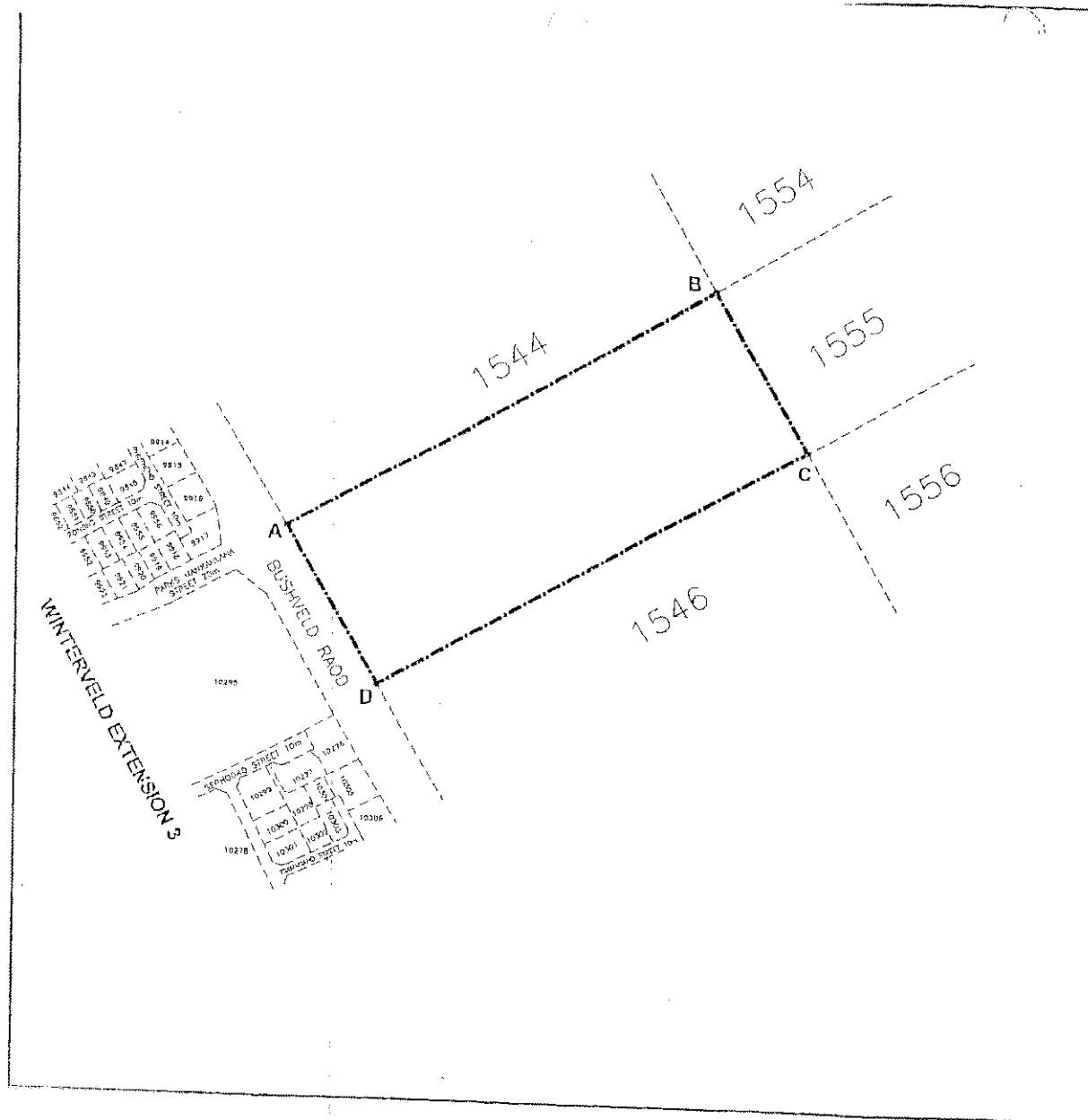
THE FIGURE ABCDA, EXCLUDING THE FIGURE abcdefghjka
 REPRESENT APPROXIMATELY 3,96ha OF LAND BEING
 THE EXPROPRIATED PORTION OF HOLDING 1544,
 WINTERVELD AGRICULTURAL HOLDINGS EXTENSION 1.




NOT TO SCALE

MAP 57





EXPROPRIATION DIAGRAM
HOLDING 1545
WINTERVELD AGRICULTURAL
HOLDINGS EXTENSION 1
MEASURING APPROXIMATELY 4,28ha
IN EXTENT.

 THE SITE

THE FIGURE ABCDA REPRESENTS
 APPROXIMATELY 4,28ha OF LAND BEING THE
 EXPROPRIATED PORTION OF HOLDING 1545
 WINTERVELD AGRICULTURAL HOLDINGS EXTENSION 1.



NOT TO SCALE

MAP 50

EXPROPRIATION DIAGRAM

HOLDING 1546

WINTERVELD AGRICULTURAL

HOLDINGS EXTENSION 1

MEASURING APPROXIMATELY 4,28ha
IN EXTENT.

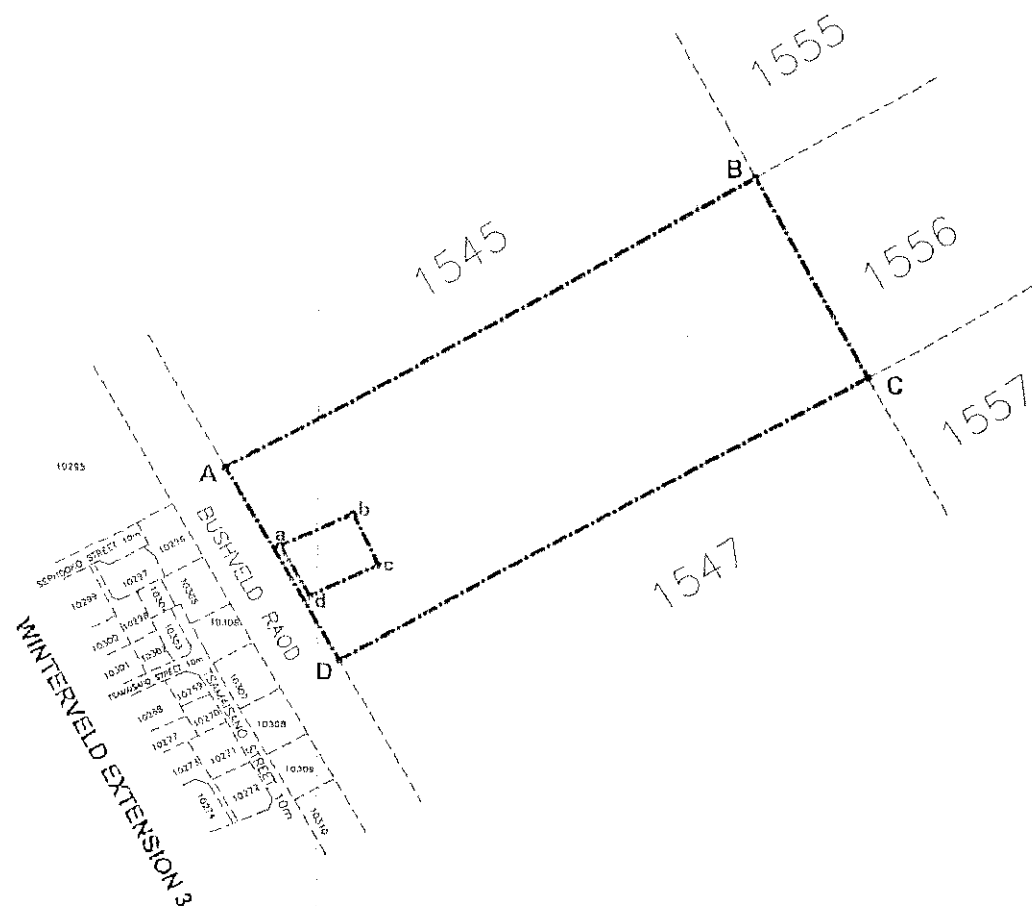


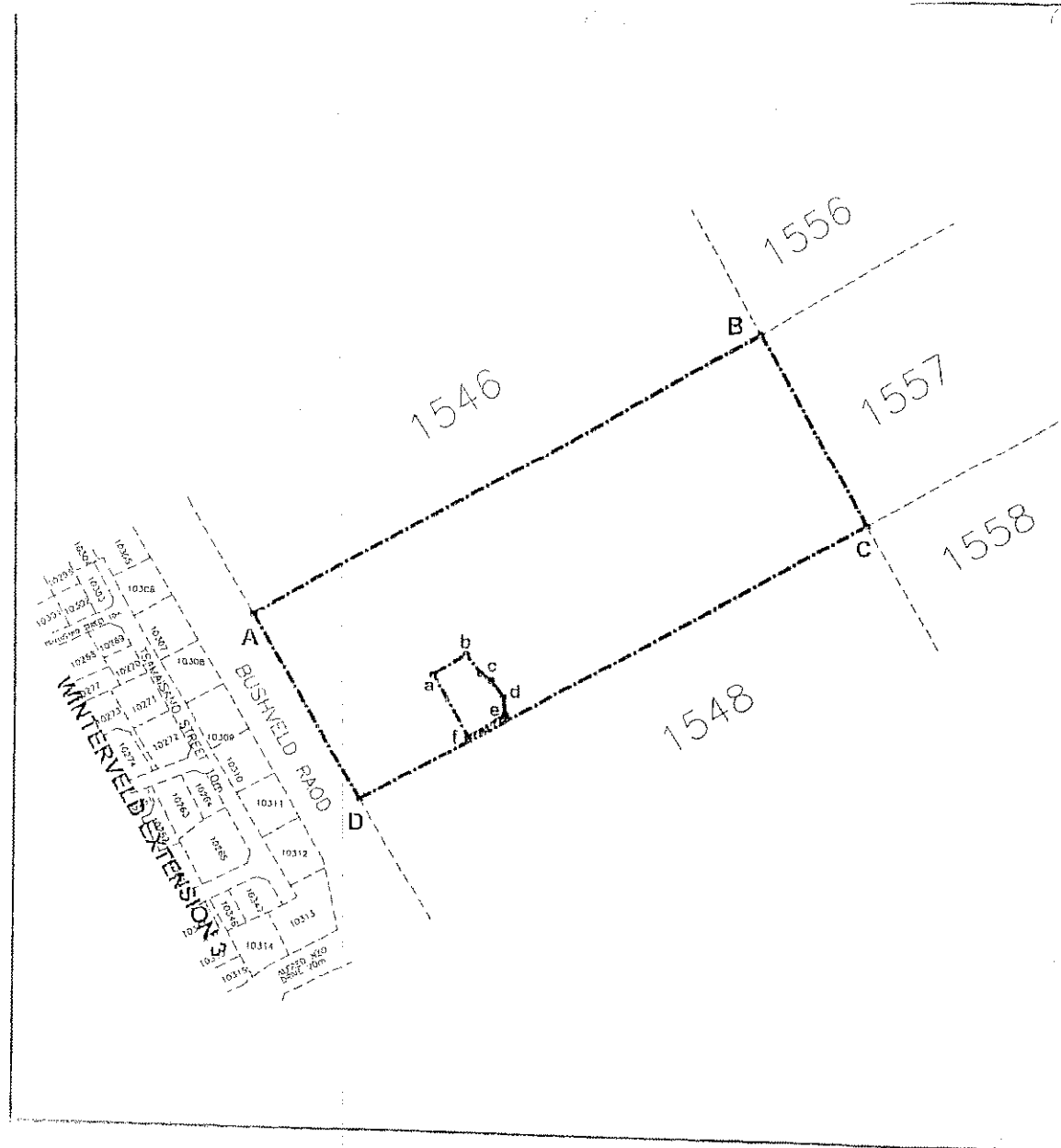
THE FIGURE ABCDA EXCLUDING THE FIGURE abcd
REPRESENTS APPROXIMATELY 4,14ha OF LAND BEING THE
EXPROPRIATED PORTION OF HOLDING 1546
WINTERVELD AGRICULTURAL HOLDINGS EXTENSION 1.



NOT TO SCALE

MAP 50





EXPROPRIATION DIAGRAM

HOLDING 1547

WINTERVELD AGRICULTURAL

HOLDINGS EXTENSION 1

MEASURING APPROXIMATELY 4,28ha
IN EXTENT.

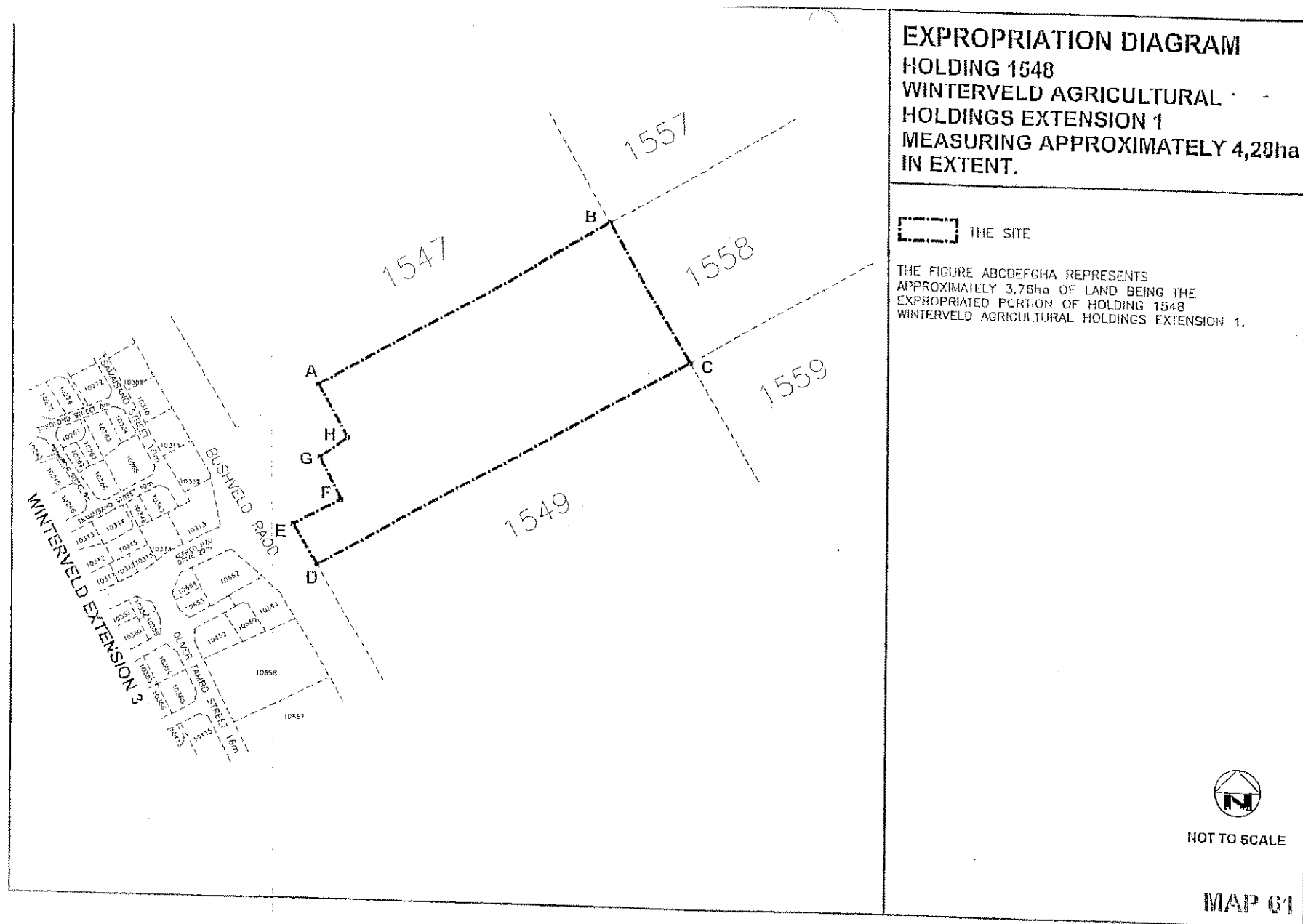
 THE SITE

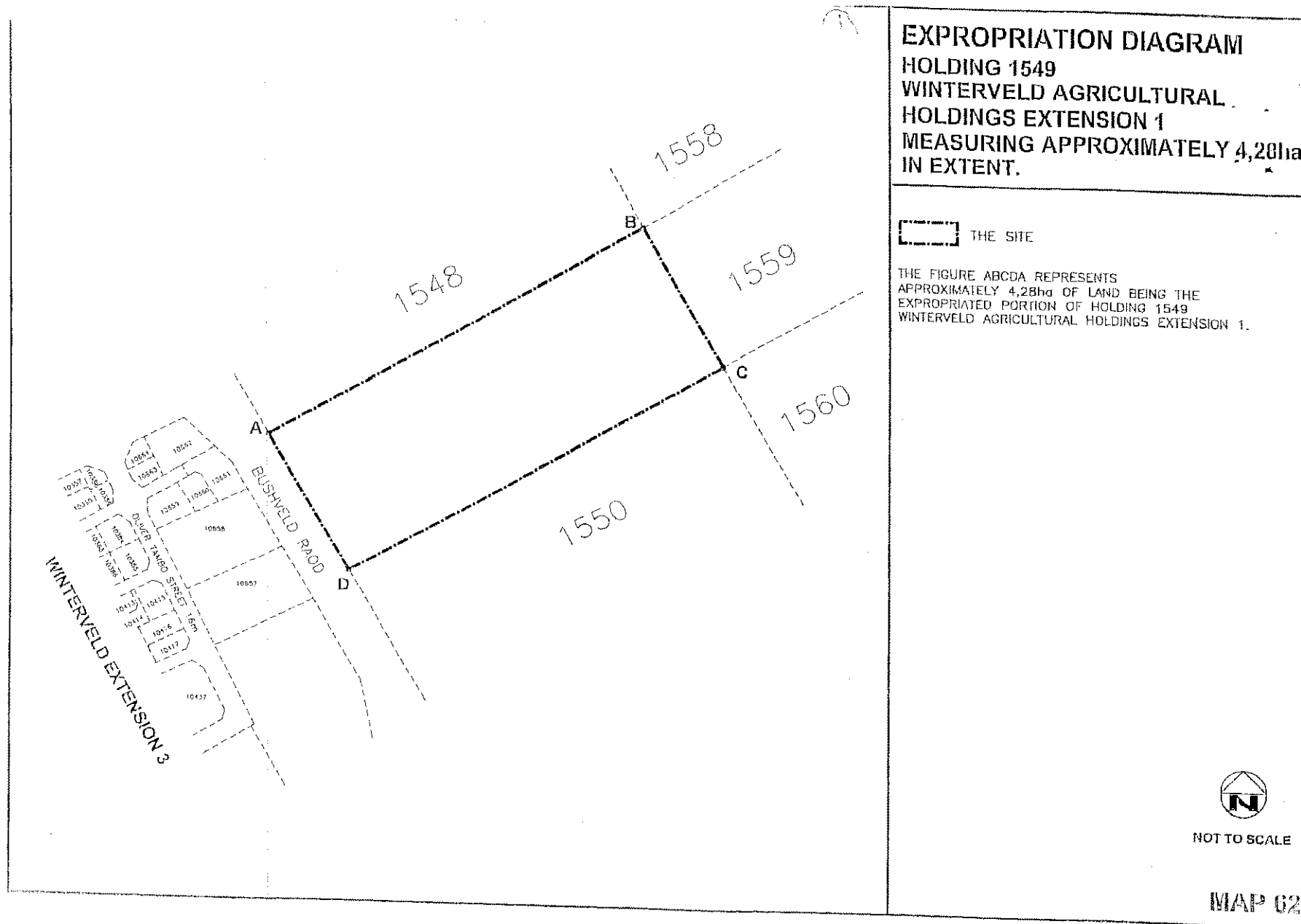
THE FIGURE ABCDA, EXCLUDING THE FIGURE abcdefa
REPRESENTS APPROXIMATELY 4,17ha OF LAND BEING THE
EXPROPRIATED PORTION OF HOLDING 1547
WINTERVELD AGRICULTURAL HOLDINGS EXTENSION 1.



NOT TO SCALE

MAP 60





EXPROPRIATION DIAGRAM

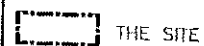
HOLDING 1550

WINTERVELD AGRICULTURAL
HOLDINGS EXTENSION 1

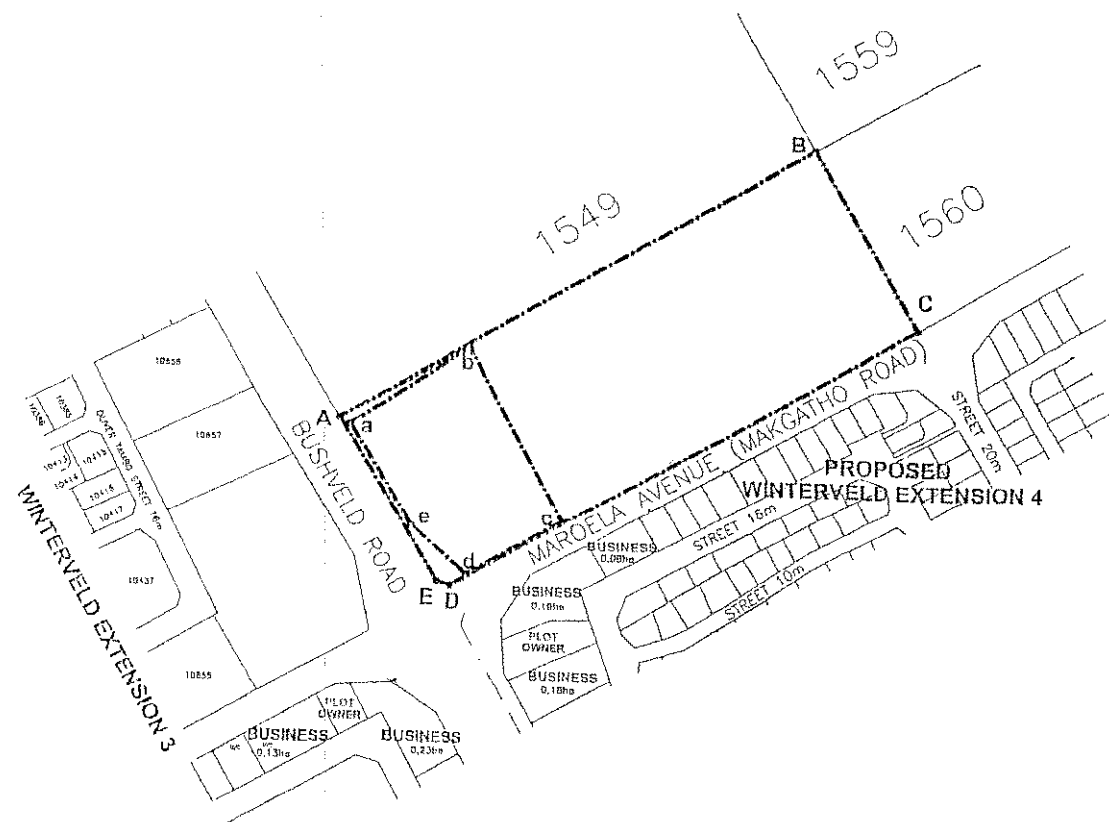
FEEDING EXTENSION 1

MEASURING APPROXIMATELY 4,281a
IN EXTENT.

IN EXTENT.

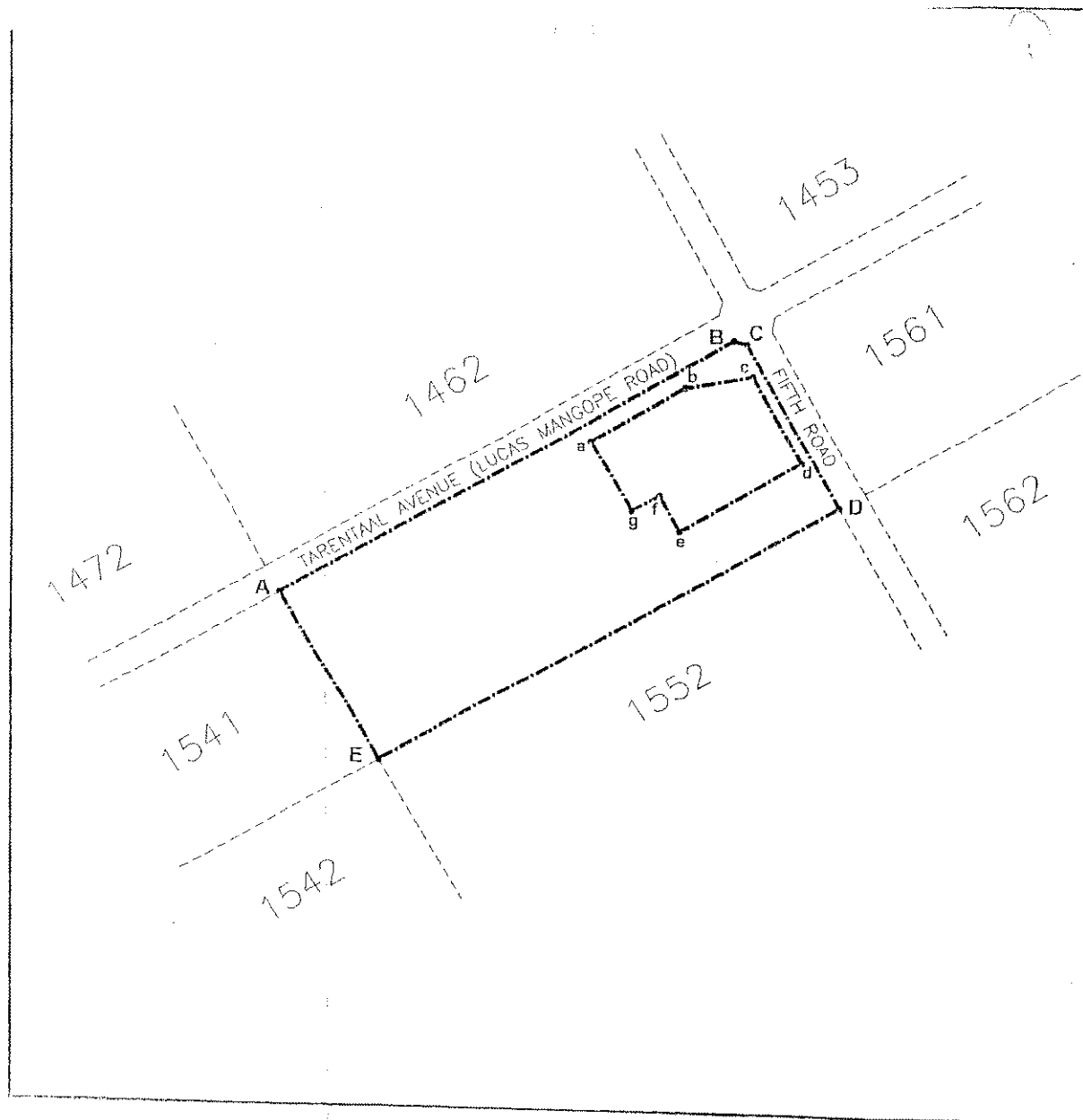


THE FIGURE ABCDEA, EXCLUDING THE FIGURE abcdea REPRESENTS APPROXIMATELY 3,27ha OF LAND BEING THE EXPROPRIATED PORTION OF HOLDING 1550 WINTERVELD AGRICULTURAL HOLDINGS EXTENSION 1.



NOT TO SCALE

MAP 63



EXPROPRIATION DIAGRAM
HOLDING 1551
WINTERVELD AGRICULTURAL
HOLDINGS EXTENSION 1
MEASURING APPROXIMATELY 4,28ha
IN EXTENT.

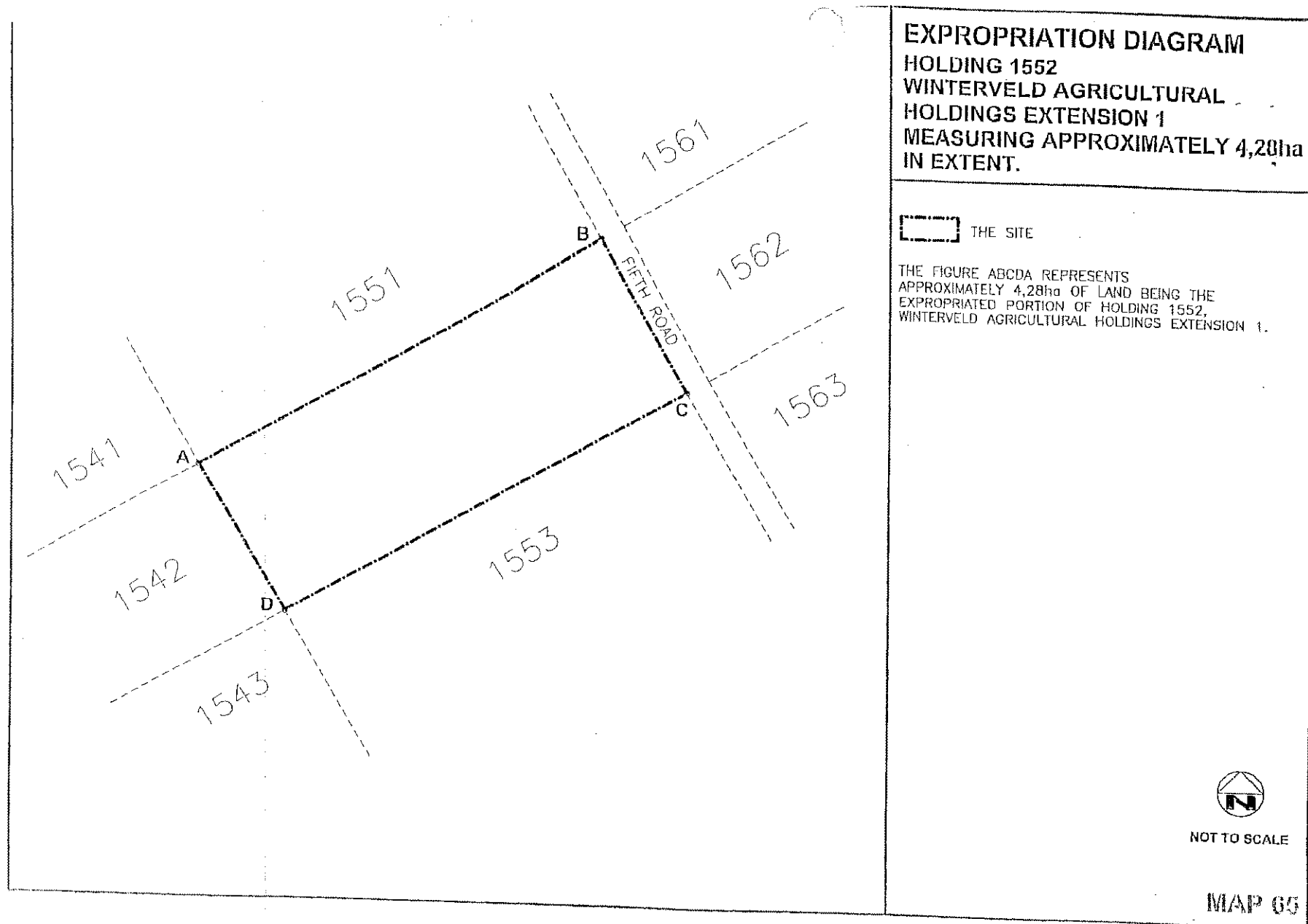
 THE SITE

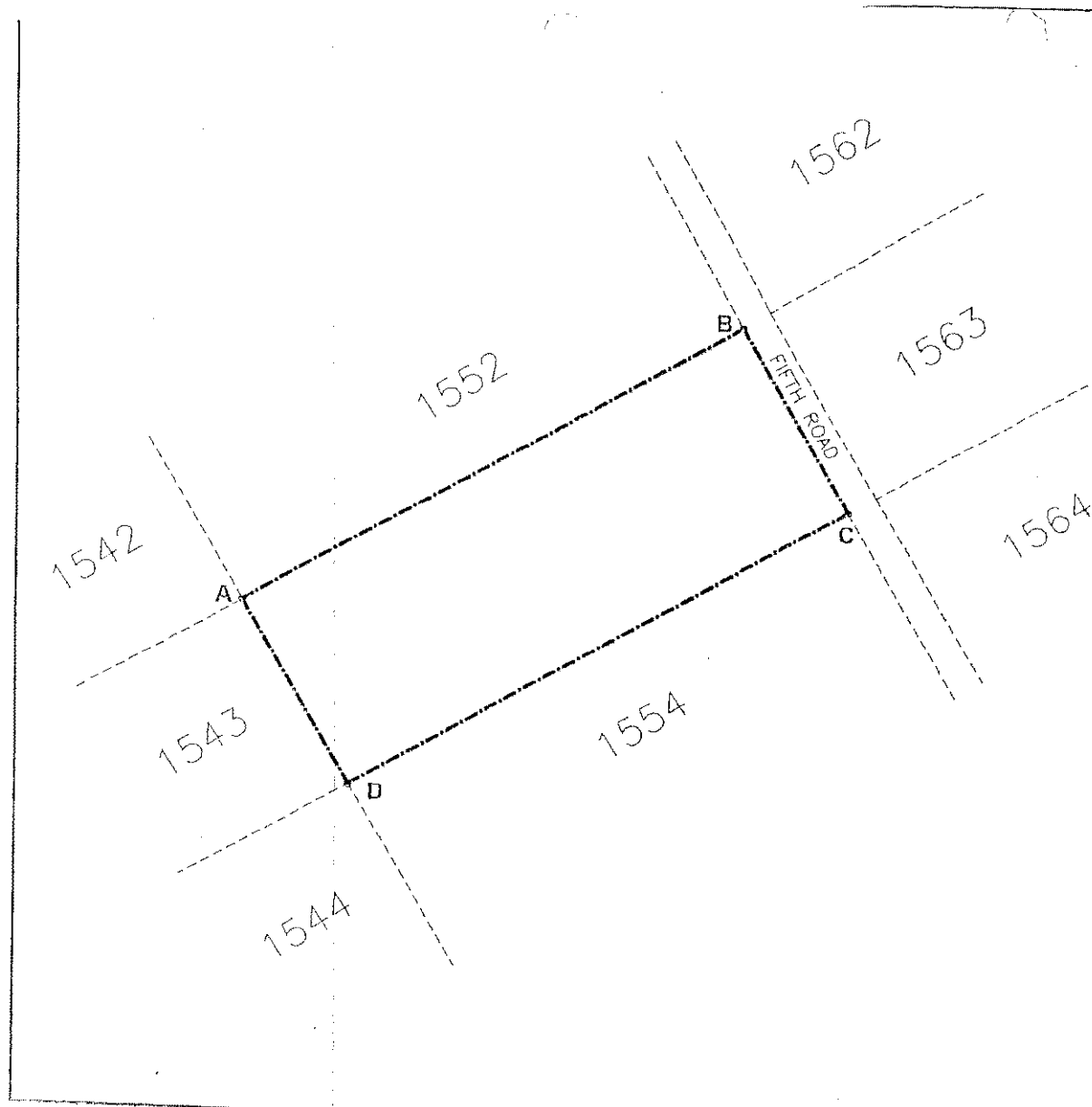
THE FIGURE ABCDEA, EXCLUDING THE FIGURE abcdefga
 REPRESENTS APPROXIMATELY 3,49ha OF LAND
 BEING EXPROPRIATED PORTION OF HOLDING 1551,
 WINTERVELD AGRICULTURAL HOLDINGS EXTENSION 1.



NOT TO SCALE

MAP 64





EXPROPRIATION DIAGRAM

HOLDING 1553

WINTERVELD AGRICULTURAL

HOLDINGS EXTENSION 1

MEASURING APPROXIMATELY 4,28ha
IN EXTENT.


 THE SITE

THE FIGURE ABCDA REPRESENTS
APPROXIMATELY 4,28ha OF LAND BEING THE
EXPROPRIATED PORTION OF HOLDING 1553
WINTERVELD AGRICULTURAL HOLDINGS EXTENSION 1.



NOT TO SCALE

MAP 66

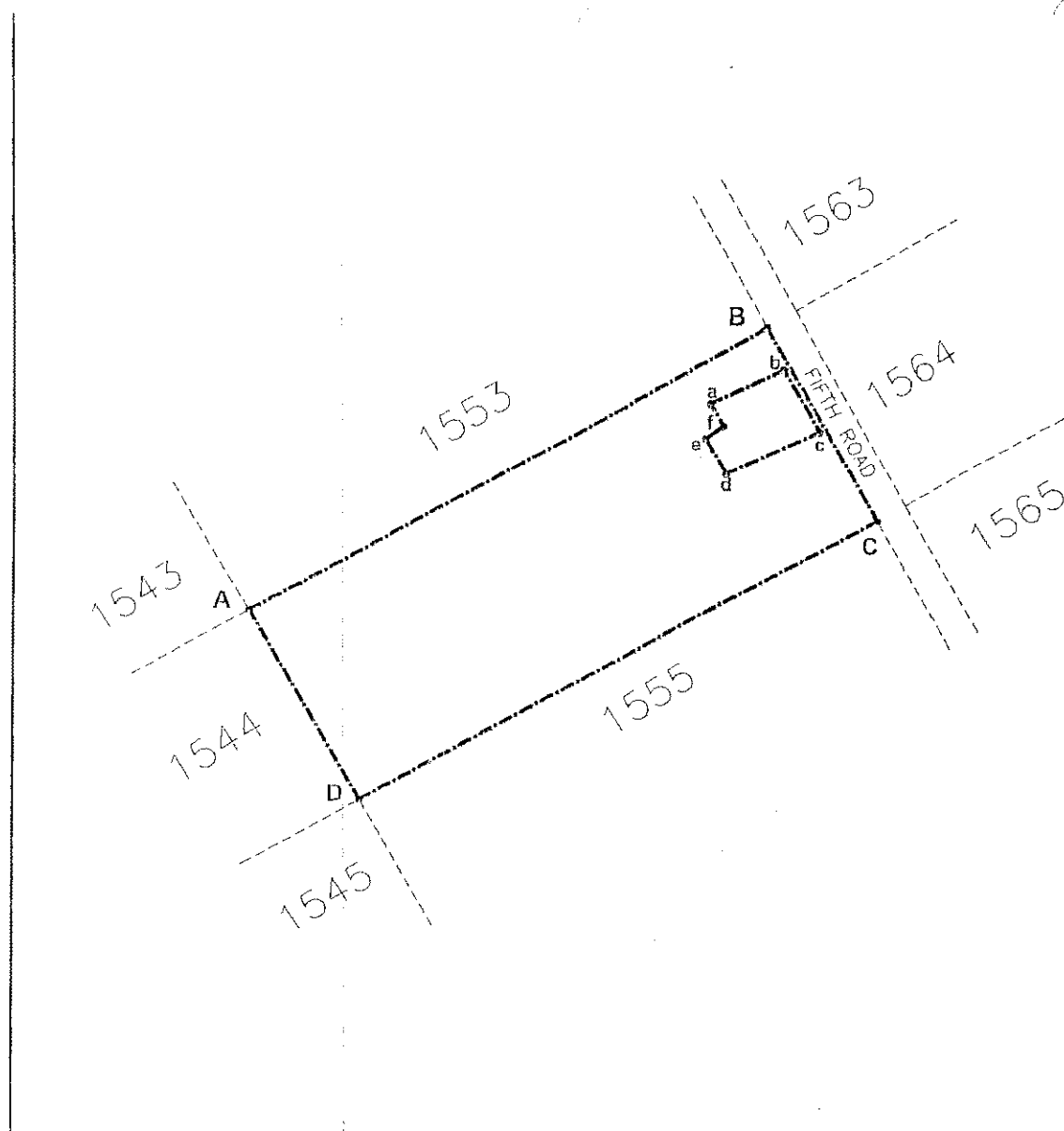
EXPROPRIATION DIAGRAM**HOLDING 1554****WINTERVELD AGRICULTURAL****HOLDINGS EXTENSION 1****MEASURING APPROXIMATELY 4,28ha
IN EXTENT.**
 THE SITE

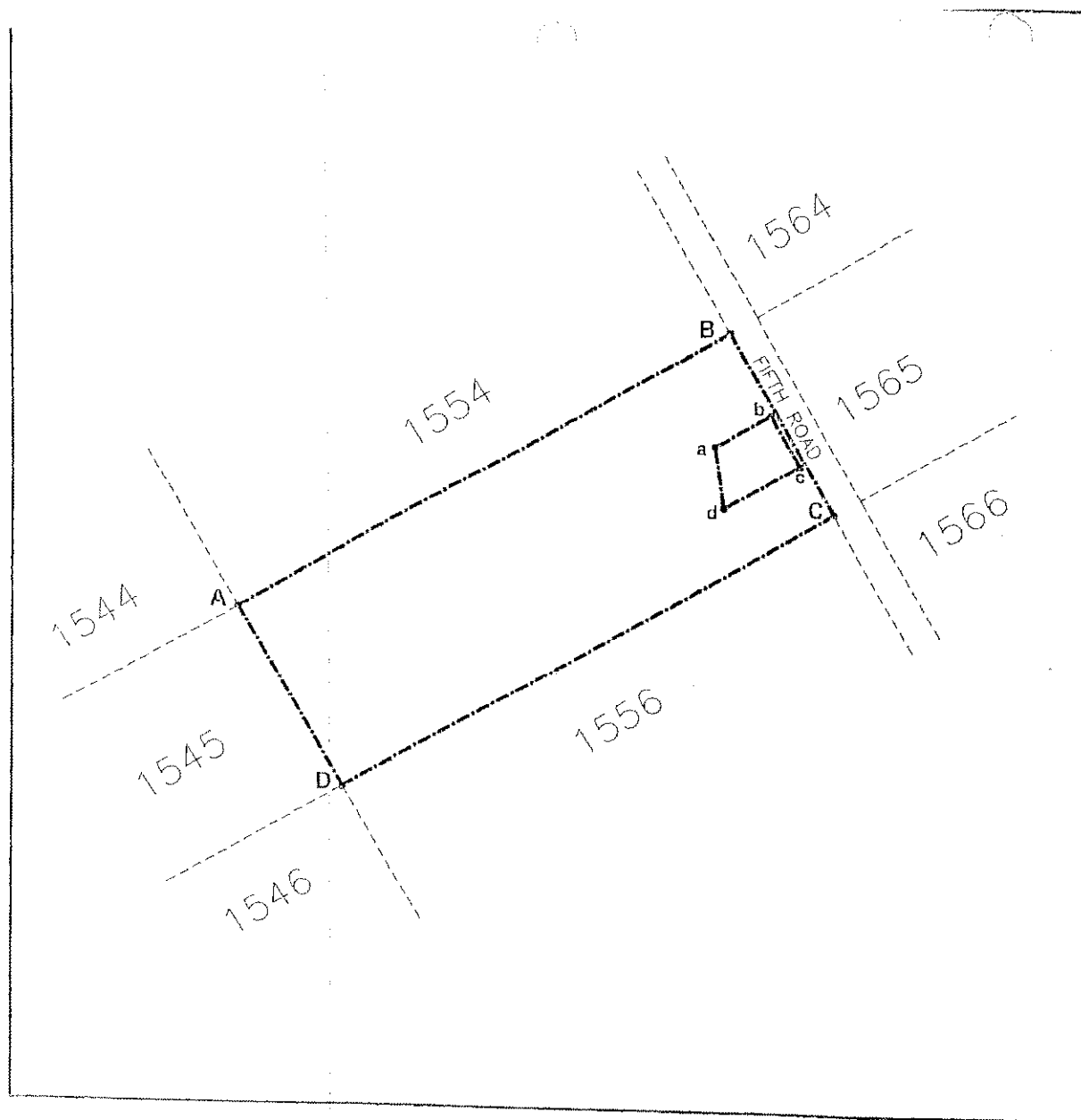
THE FIGURE ABCDA, EXCLUDING THE FIGURE abcdefa
REPRESENTS APPROXIMATELY 4,08ha OF LAND BEING THE
EXPROPRIATED PORTION OF HOLDING 1554
WINTERVELD AGRICULTURAL HOLDINGS EXTENSION 1.



NOT TO SCALE

MAP 67





EXPROPRIATION DIAGRAM
HOLDING 1555
WINTERVELD AGRICULTURAL
HOLDINGS EXTENSION 1
MEASURING APPROXIMATELY 3,90ha
IN EXTENT.

 THE SITE


THE FIGURE ABCDA, EXCLUDING THE FIGURE abcd, REPRESENTS APPROXIMATELY 4,12ha OF LAND BEING THE EXPROPRIATED PORTION OF HOLDING 1555, WINTERVELD AGRICULTURAL HOLDINGS EXTENSION 1.



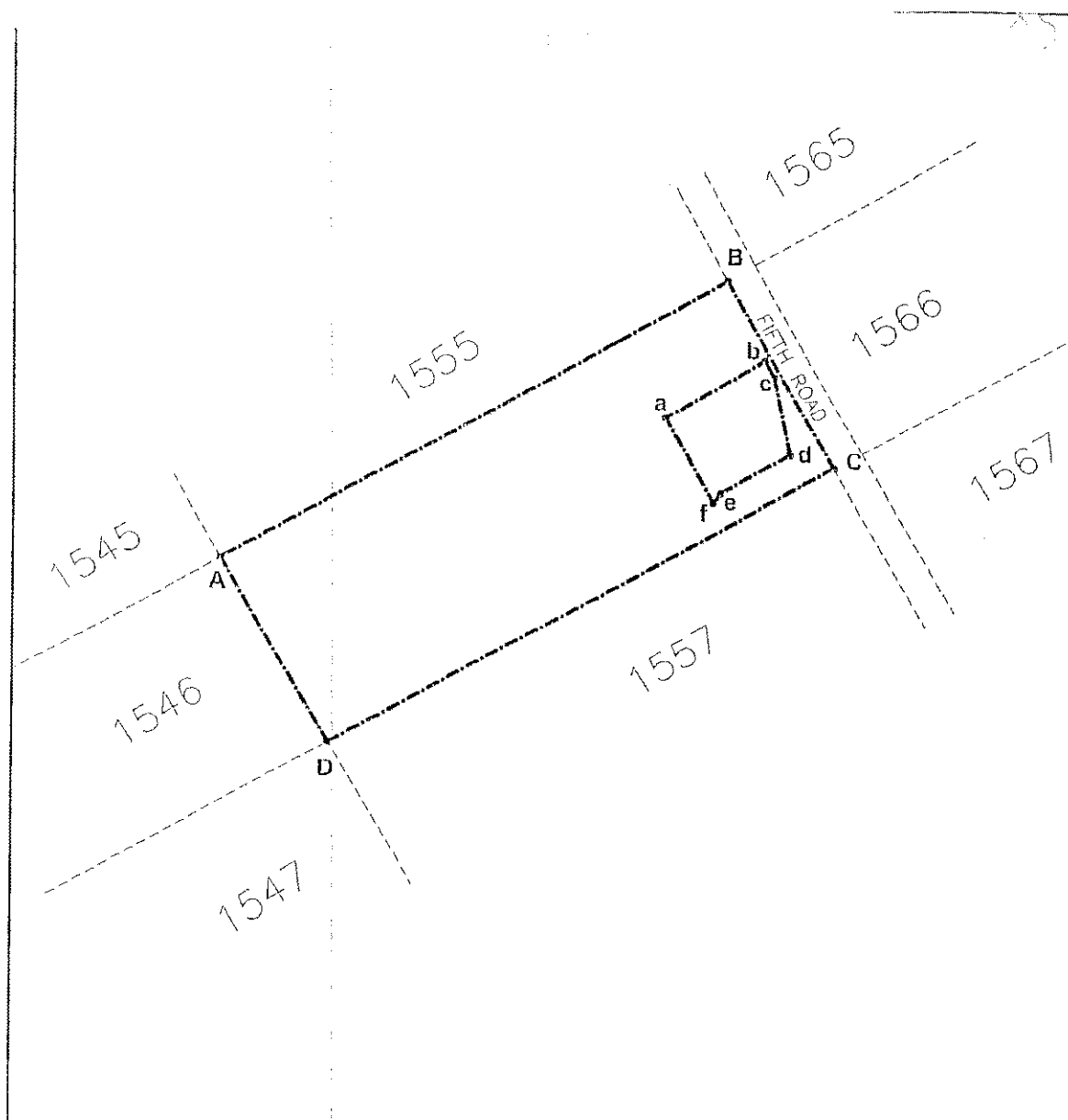
NOT TO SCALE

MAP 68

EXPROPRIATION DIAGRAM
HOLDING 1556
WINTERVELD AGRICULTURAL
HOLDINGS EXTENSION 1
MEASURING APPROXIMATELY 4,281ha
IN EXTENT.

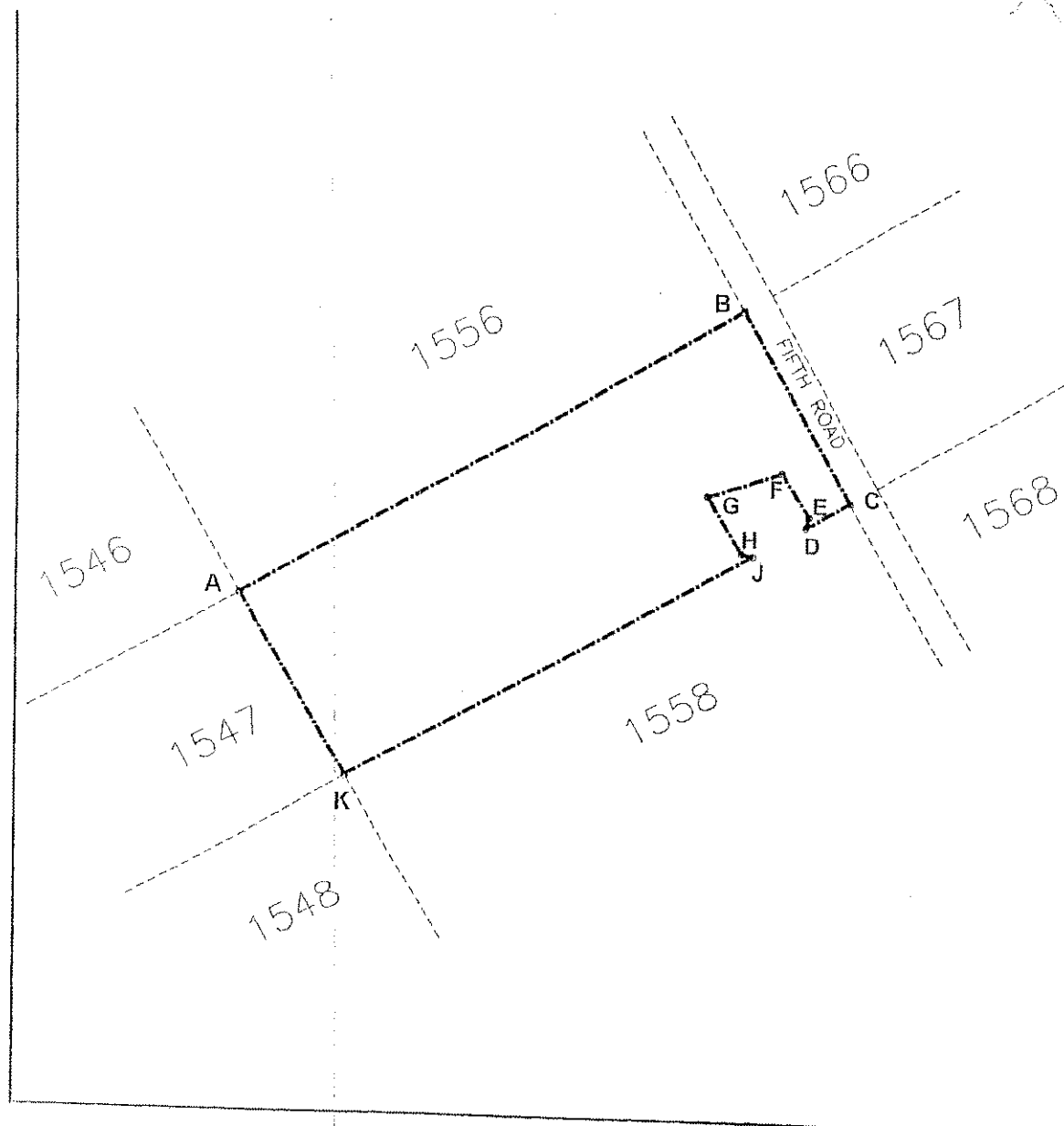
 THE SITE

THE FIGURE ABCDA, EXCLUDING THE FIGURE abcdefa
 REPRESENTS APPROXIMATELY 3,93ha OF LAND BEING THE
 EXPROPRIATED PORTION OF HOLDING 1556,
 WINTERVELD AGRICULTURAL HOLDINGS EXTENSION 1.



NOT TO SCALE

MAP 69




EXPROPRIATION DIAGRAM

HOLDING 1557

WINTERVELD AGRICULTURAL
HOLDINGS EXTENSION 1

MEASURING APPROXIMATELY 4,28ha
IN EXTENT.

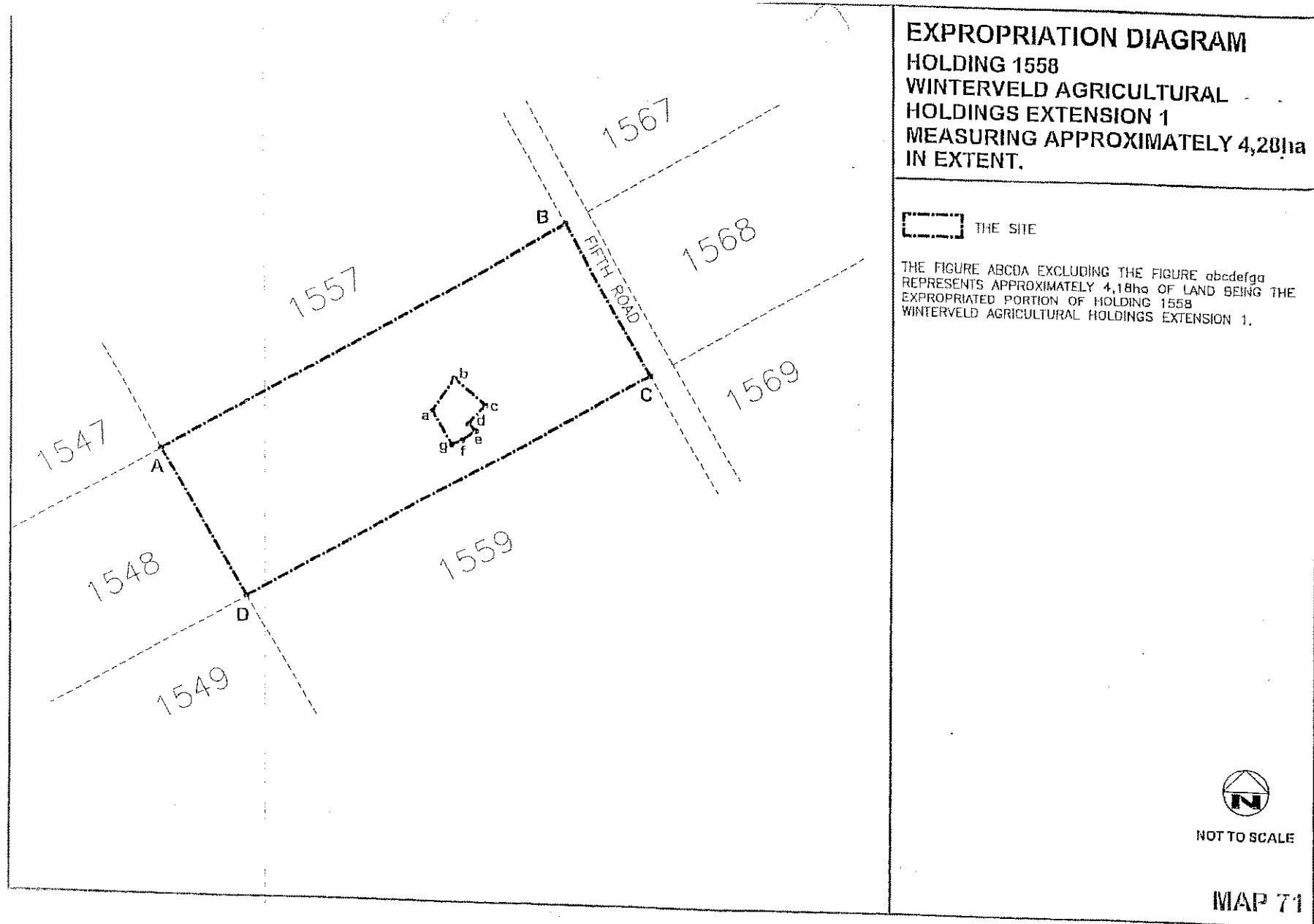
 THE SITE

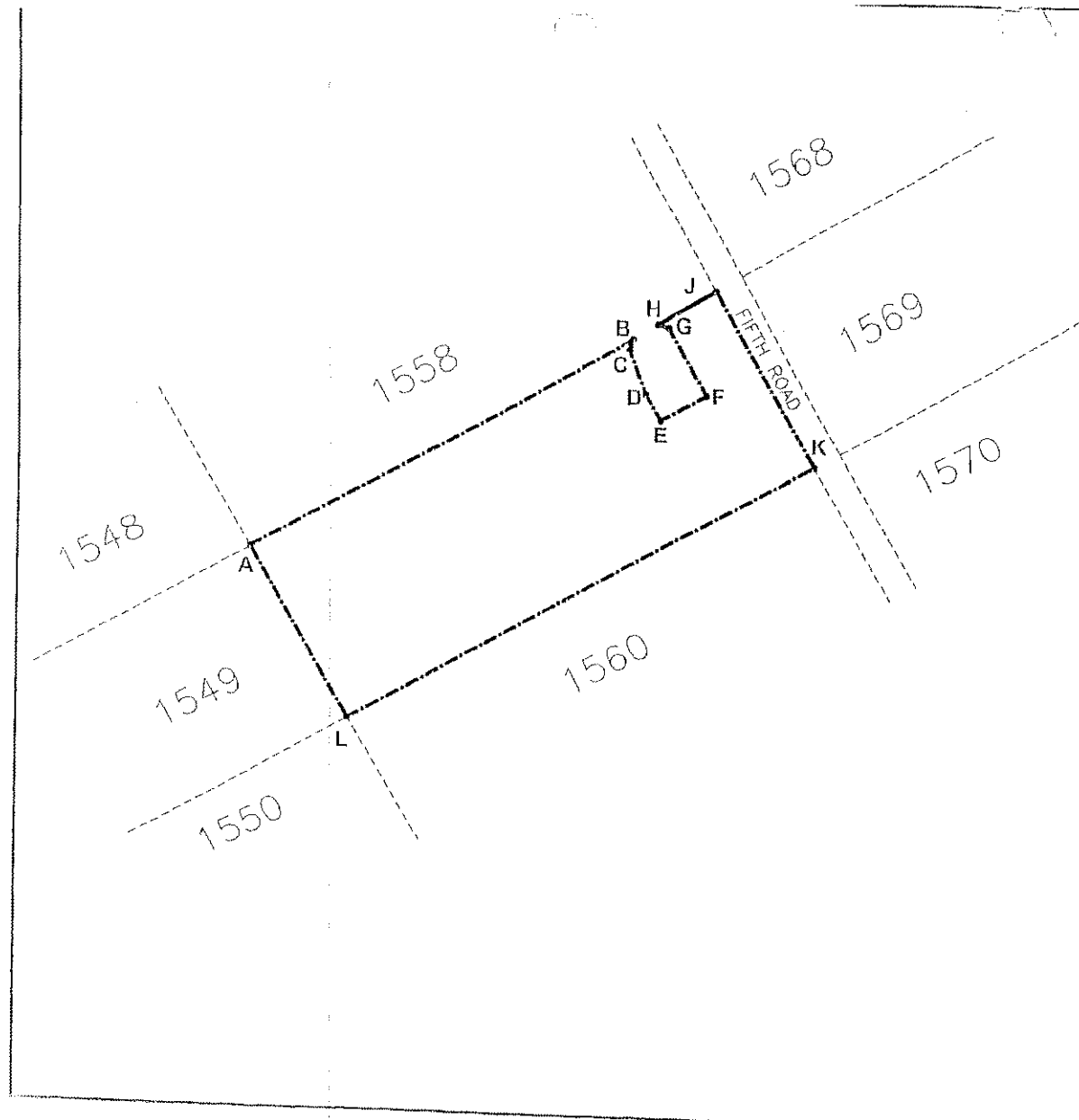
THE FIGURE ABCDEFGHJKA REPRESENTS
APPROXIMATELY 4,11ha OF LAND BEING THE
EXPROPRIATED PORTION OF HOLDING 1557
WINTERVELD AGRICULTURAL HOLDINGS EXTENSION 1.



NOT TO SCALE


MAP 70





EXPROPRIATION DIAGRAM

HOLDING 1559
WINTERVELD AGRICULTURAL
HOLDINGS EXTENSION 1
MEASURING APPROXIMATELY 4,281ha
IN EXTENT.


 THE SITE

THE FIGURE ABCDEFGHJKLA REPRESENTS
APPROXIMATELY 4,11ha OF LAND BEING THE
EXPROPRIATED PORTION OF HOLDING 1559
WINTERVELD AGRICULTURAL HOLDINGS EXTENSION 1.



NOT TO SCALE

MAP 72

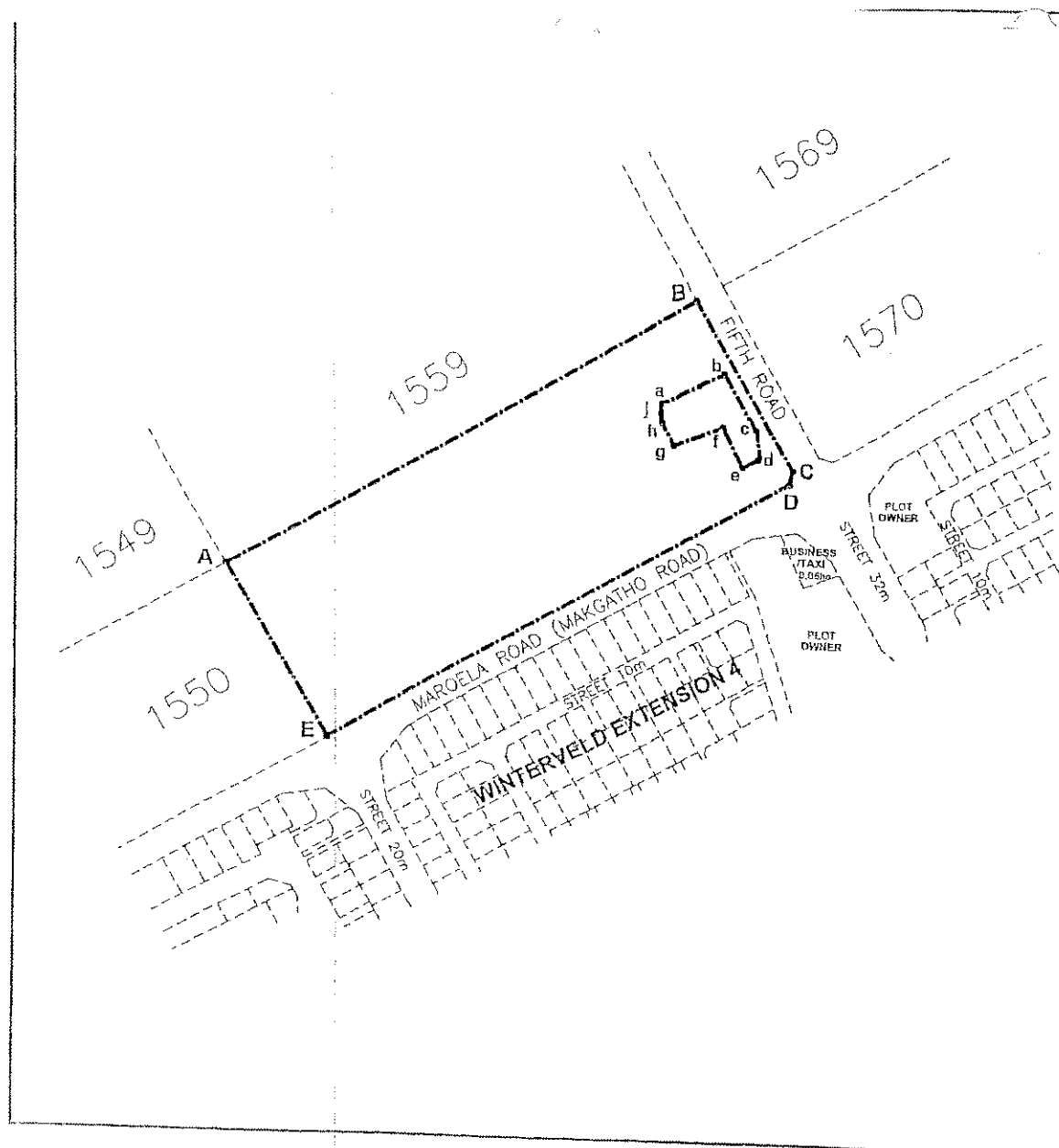
EXPROPRIATION DIAGRAM**HOLDING 1560****WINTERVELD AGRICULTURAL****HOLDINGS EXTENSION 1****MEASURING APPROXIMATELY 4,28ha
IN EXTENT.**
 THE SITE

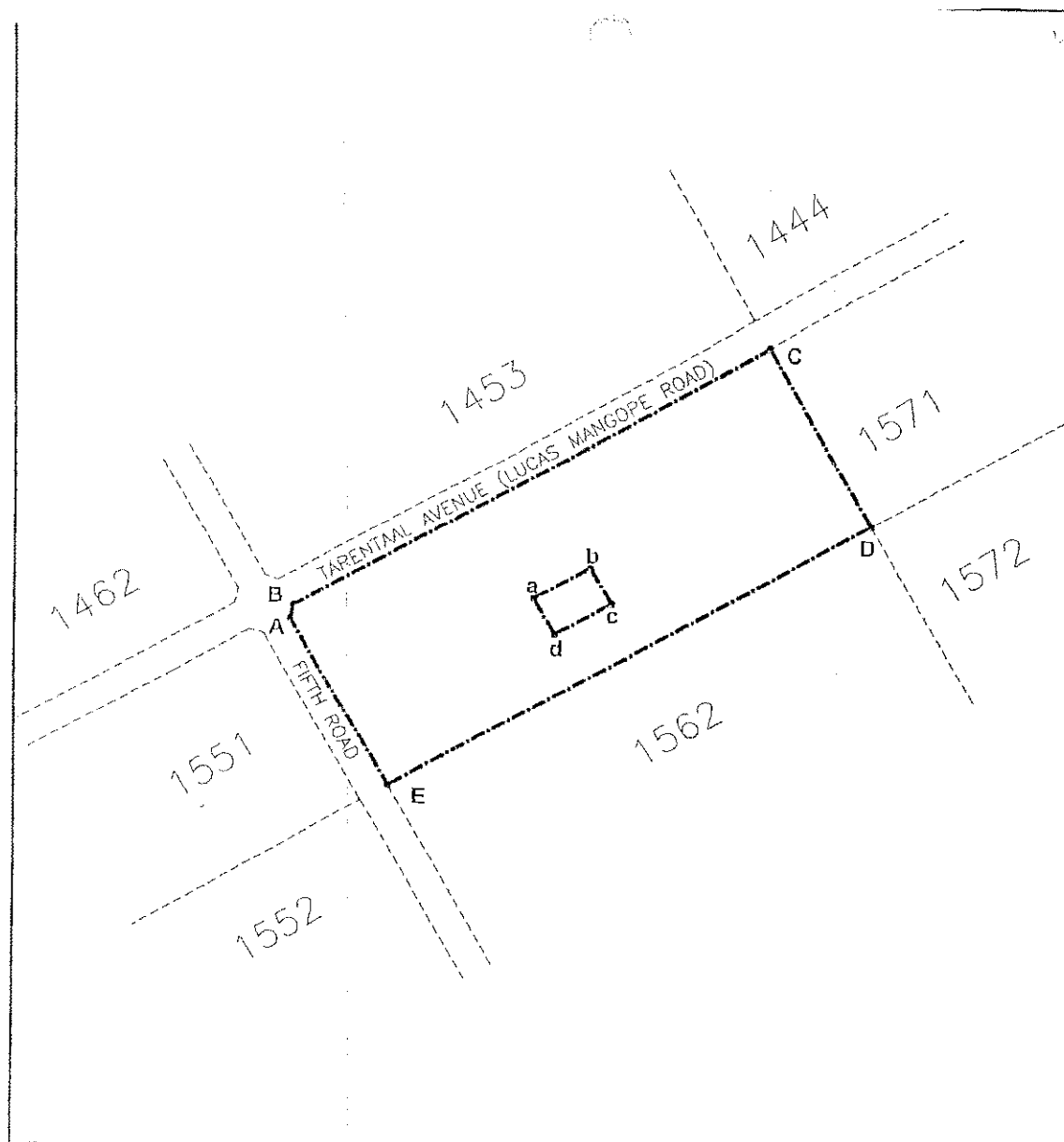
THE FIGURE ABCDEA, EXCLUDING THE FIGURE abcdefghja
REPRESENTS APPROXIMATELY 4,08ha OF LAND BEING THE
EXPROPRIATED PORTION OF HOLDING 1560
WINTERVELD AGRICULTURAL HOLDINGS EXTENSION 1.



NOT TO SCALE

MAP 73






EXPROPRIATION DIAGRAM

HOLDING 1561

WINTERVELD AGRICULTURAL

HOLDINGS EXTENSION 1

MEASURING APPROXIMATELY 4,20ha
IN EXTENT.

 THE SITE

THE FIGURE ABCDEA, EXCLUDING THE FIGURE abcd
REPRESENTS APPROXIMATELY 4,18ha OF LAND BEING THE
EXPROPRIATED PORTION OF HOLDING 1561
WINTERVELD AGRICULTURAL HOLDINGS EXTENSION 1.



NOT TO SCALE

MAP 74

EXPROPRIATION DIAGRAM
HOLDING 1562
WINTERVELD AGRICULTURAL
HOLDINGS EXTENSION 1
MEASURING APPROXIMATELY 4,281ha
IN EXTENT.

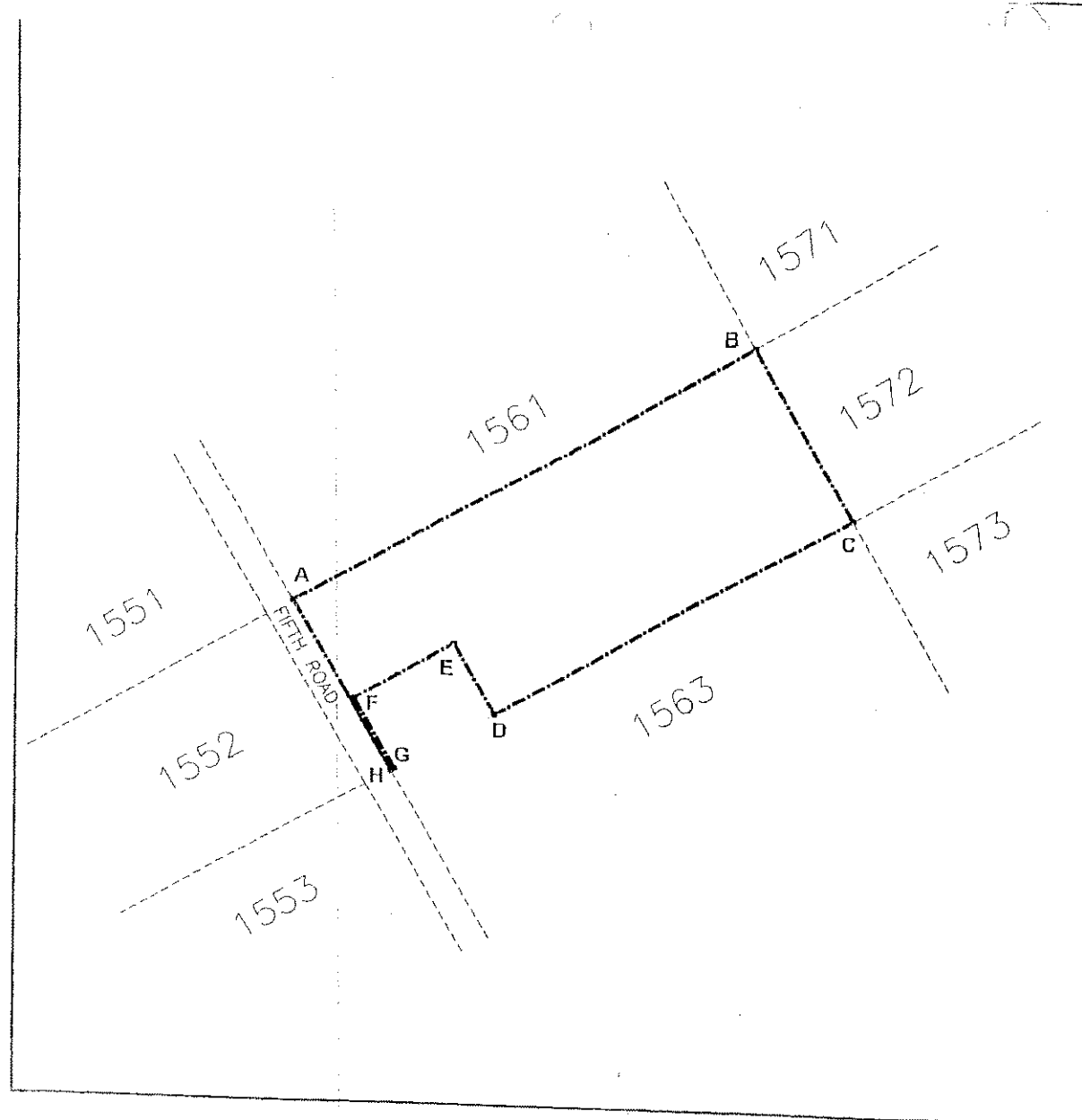
 THE SITE

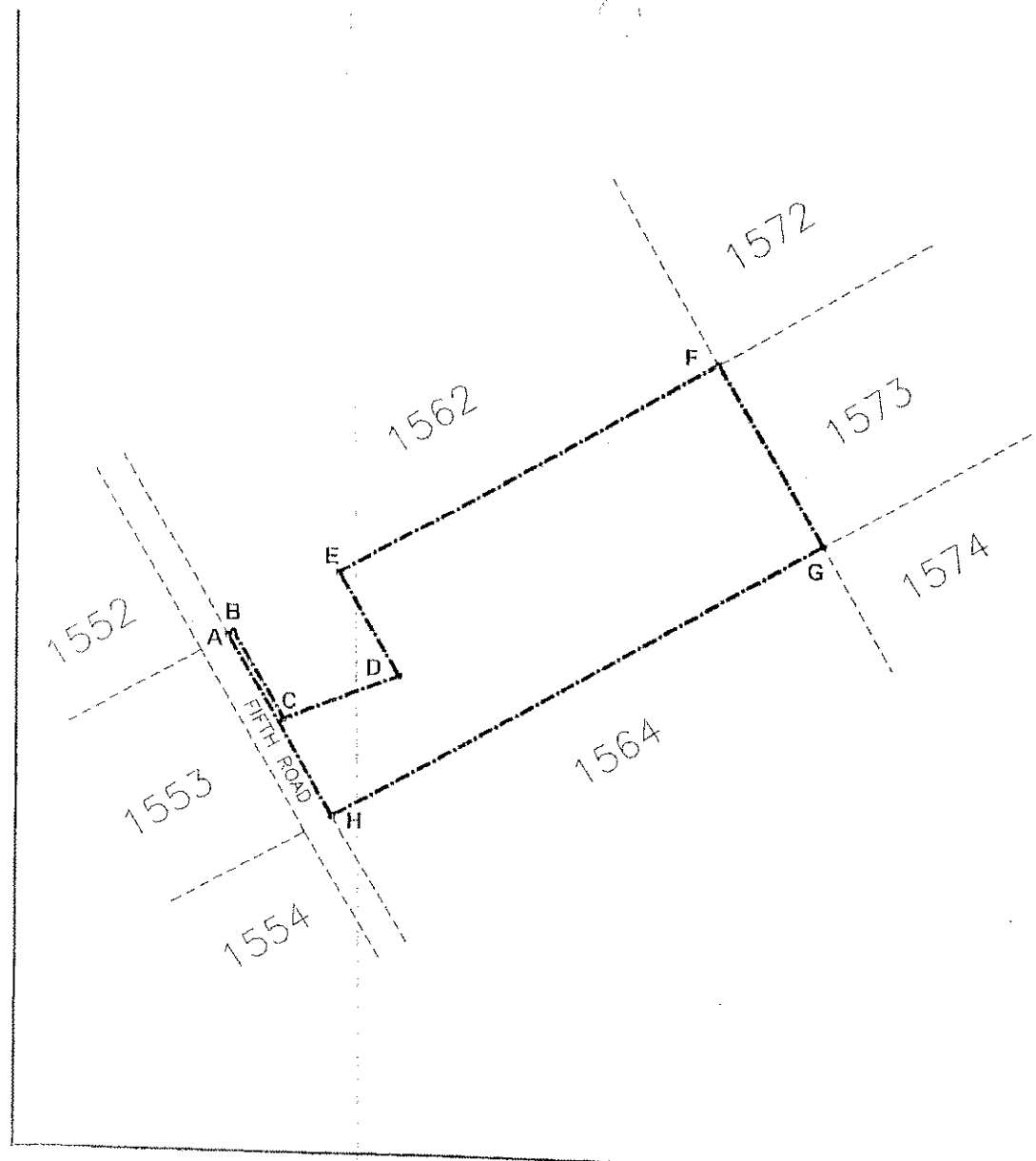
THE FIGURE ABCDEFGHA REPRESENTS
APPROXIMATELY 3,90ha OF LAND BEING THE
EXPROPRIATED PORTION OF HOLDING 1562
WINTERVELD AGRICULTURAL HOLDINGS EXTENSION 1.



NOT TO SCALE

MAP 75





EXPROPRIATION DIAGRAM

HOLDING 1563

WINTERVELD AGRICULTURAL

HOLDINGS EXTENSION 1

MEASURING APPROXIMATELY 4,20ha
IN EXTENT.



THE SITE

THE FIGURE ABCDEFGHA REPRESENTS
APPROXIMATELY 3,80ha OF LAND BEING THE
EXPROPRIATED PORTION OF HOLDING 1563,
WINTERVELD AGRICULTURAL HOLDINGS EXTENSION 1.



NOT TO SCALE

MAP 76

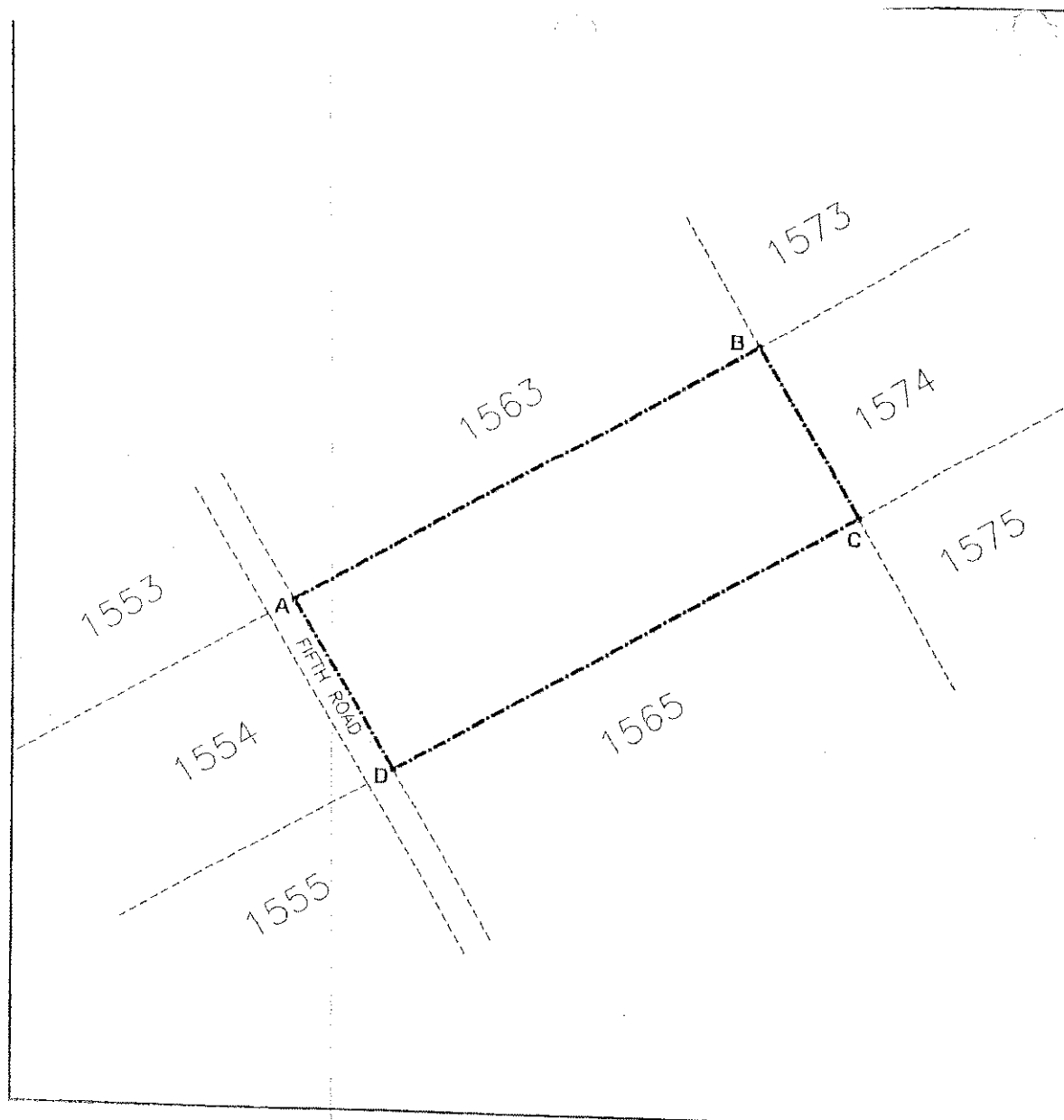
EXPROPRIATION DIAGRAM**HOLDING 1564****WINTERVELD AGRICULTURAL
HOLDINGS EXTENSION 1****MEASURING APPROXIMATELY 4,201ha
IN EXTENT.** THE SITE

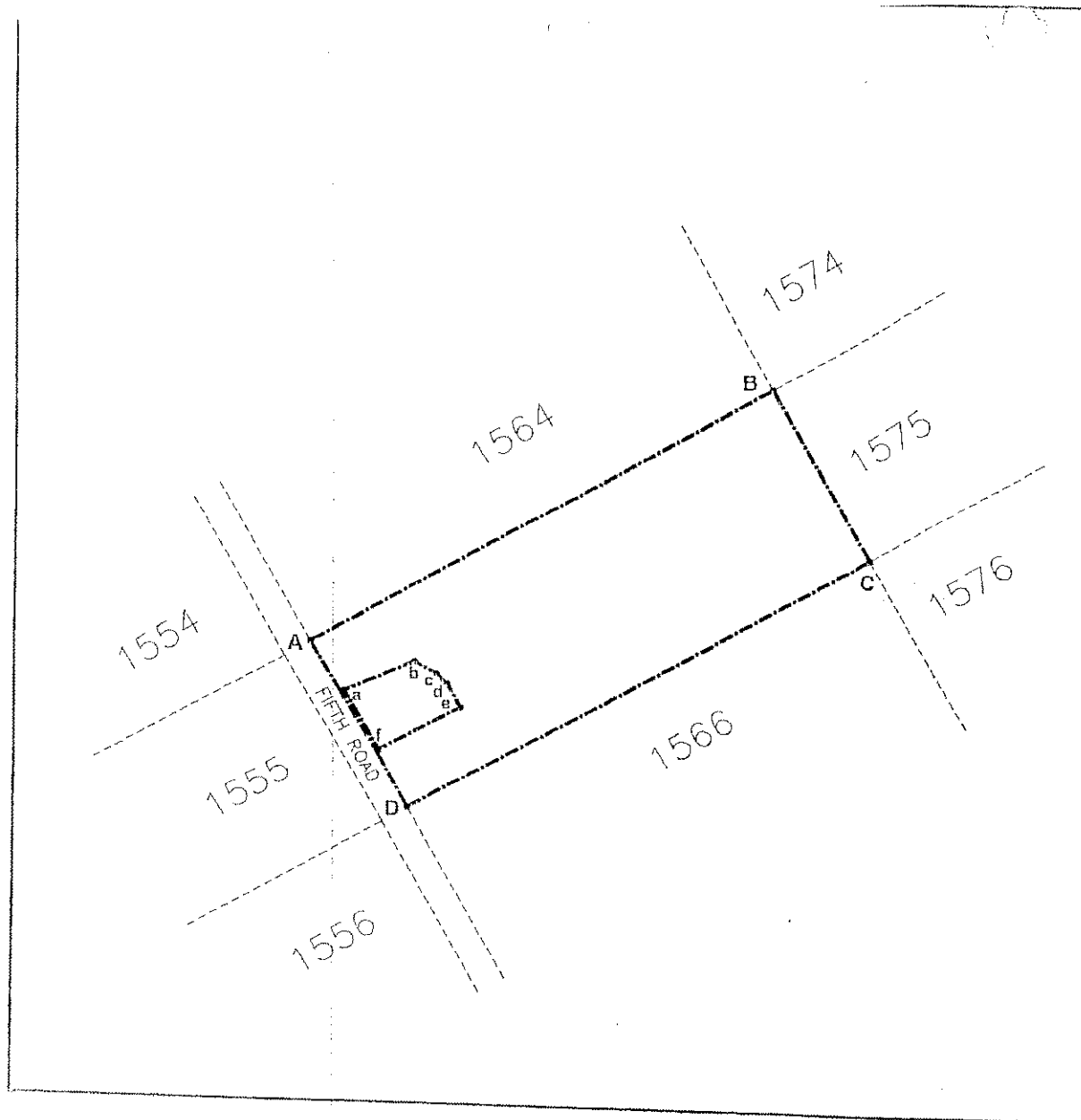
THE FIGURE ABCDA REPRESENTS
APPROXIMATELY 4,201ha OF LAND BEING THE
EXPROPRIATED PORTION OF HOLDING 1564
WINTERVELD AGRICULTURAL HOLDINGS EXTENSION 1.



NOT TO SCALE

MAP 77





EXPROPRIATION DIAGRAM

HOLDING 1565

WINTERVELD AGRICULTURAL

HOLDINGS EXTENSION 1

MEASURING APPROXIMATELY 4,28ha
IN EXTENT.

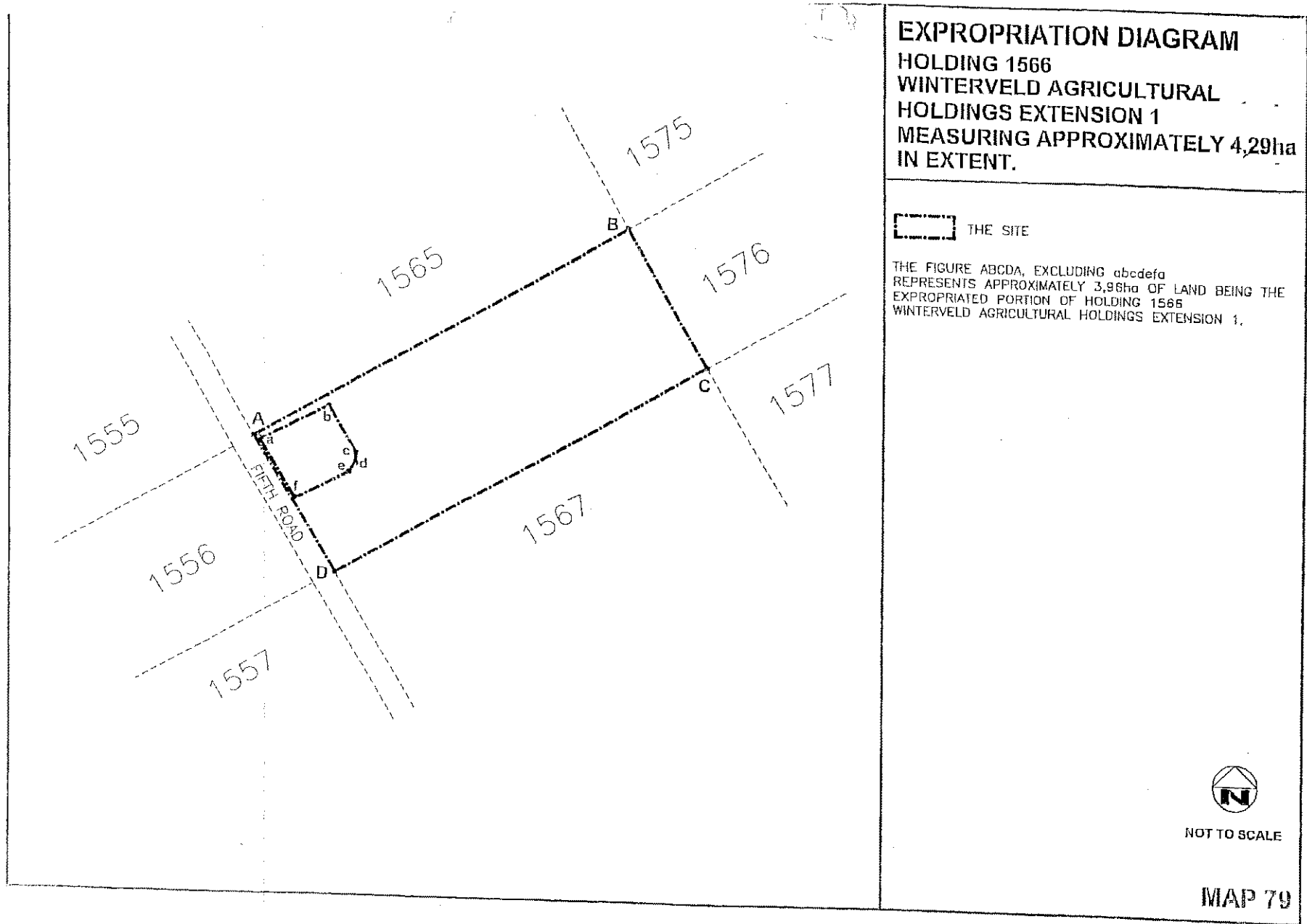
 THE SITE

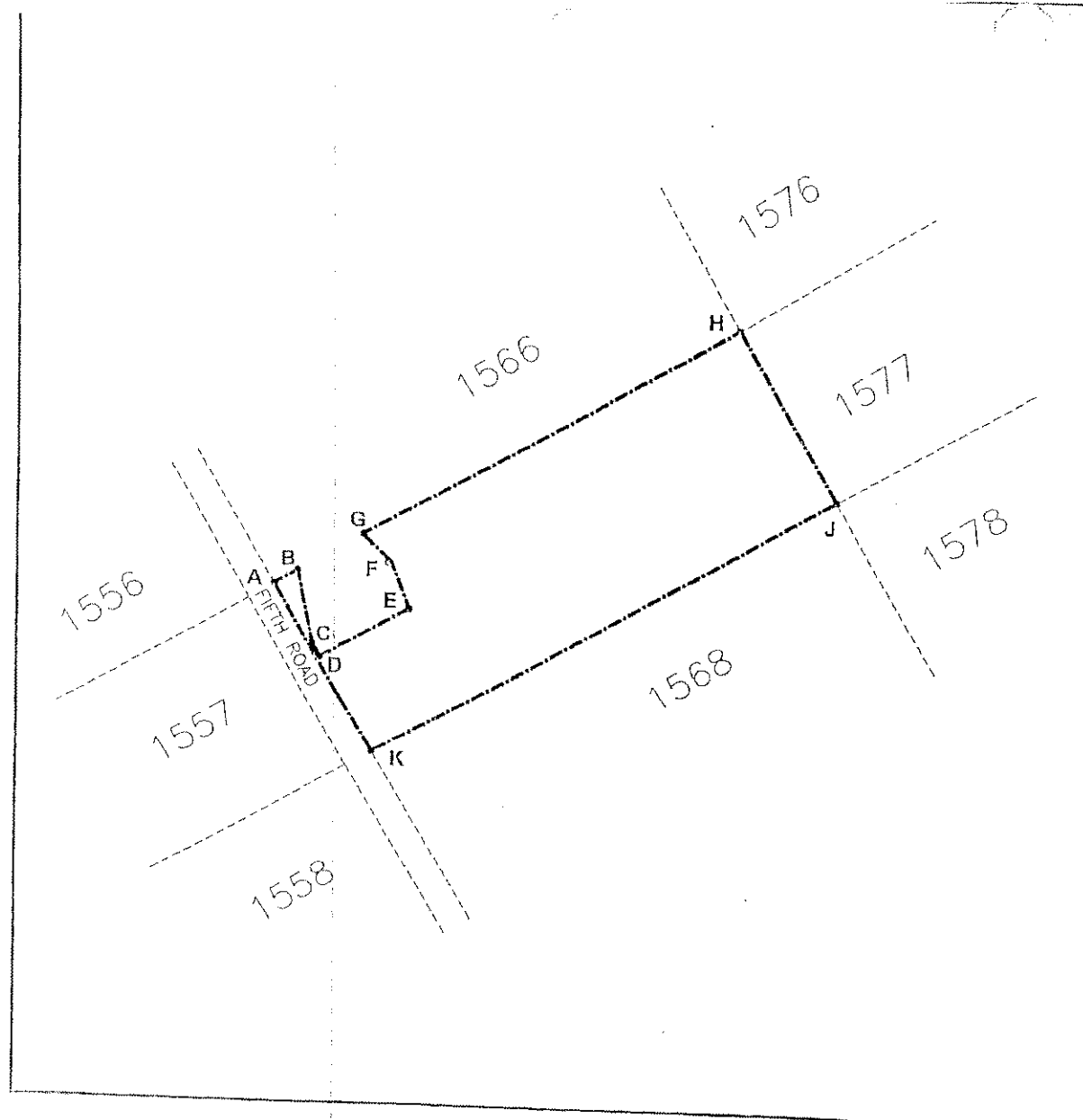
THE FIGURE ABCDA, EXCLUDING THE FIGURE abcdefa
REPRESENTS APPROXIMATELY 4,04ha OF LAND BEING THE
EXPROPRIATED PORTION OF HOLDING 1565
WINTERVELD AGRICULTURAL HOLDINGS EXTENSION 1.




NOT TO SCALE

MAP 70





EXPROPRIATION DIAGRAM
 HOLDING 1567
 WINTERVELD AGRICULTURAL
 HOLDINGS EXTENSION 1
 MEASURING APPROXIMATELY 4,28ha
 IN EXTENT.


 THE SITE

THE FIGURE ABCDEFGHJKA REPRESENTS
 APPROXIMATELY 3,89ha OF LAND BEING THE
 EXPROPRIATED PORTION OF HOLDING 1567
 WINTERVELD AGRICULTURAL HOLDINGS EXTENSION 1.



NOT TO SCALE

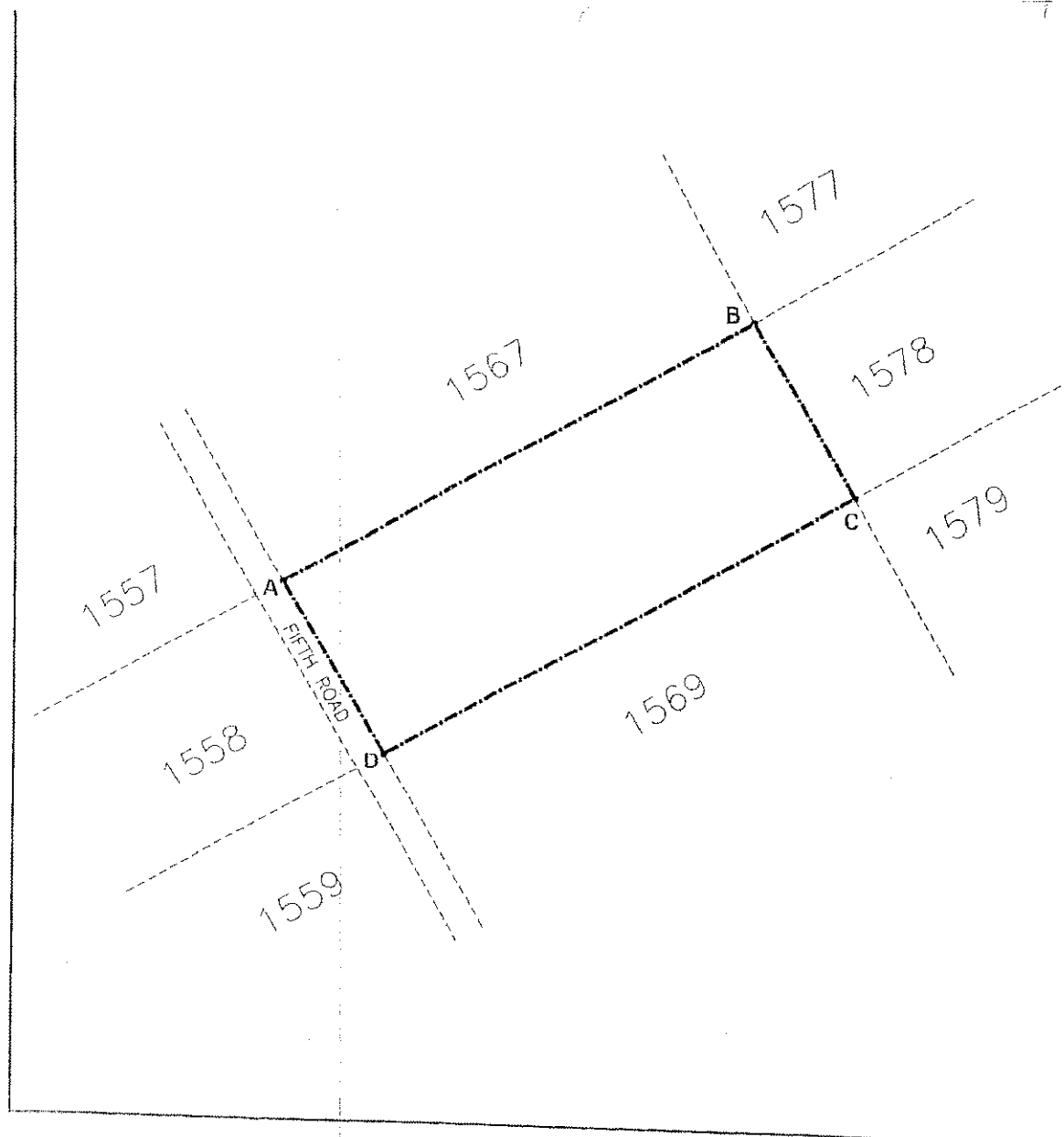
MAP 00

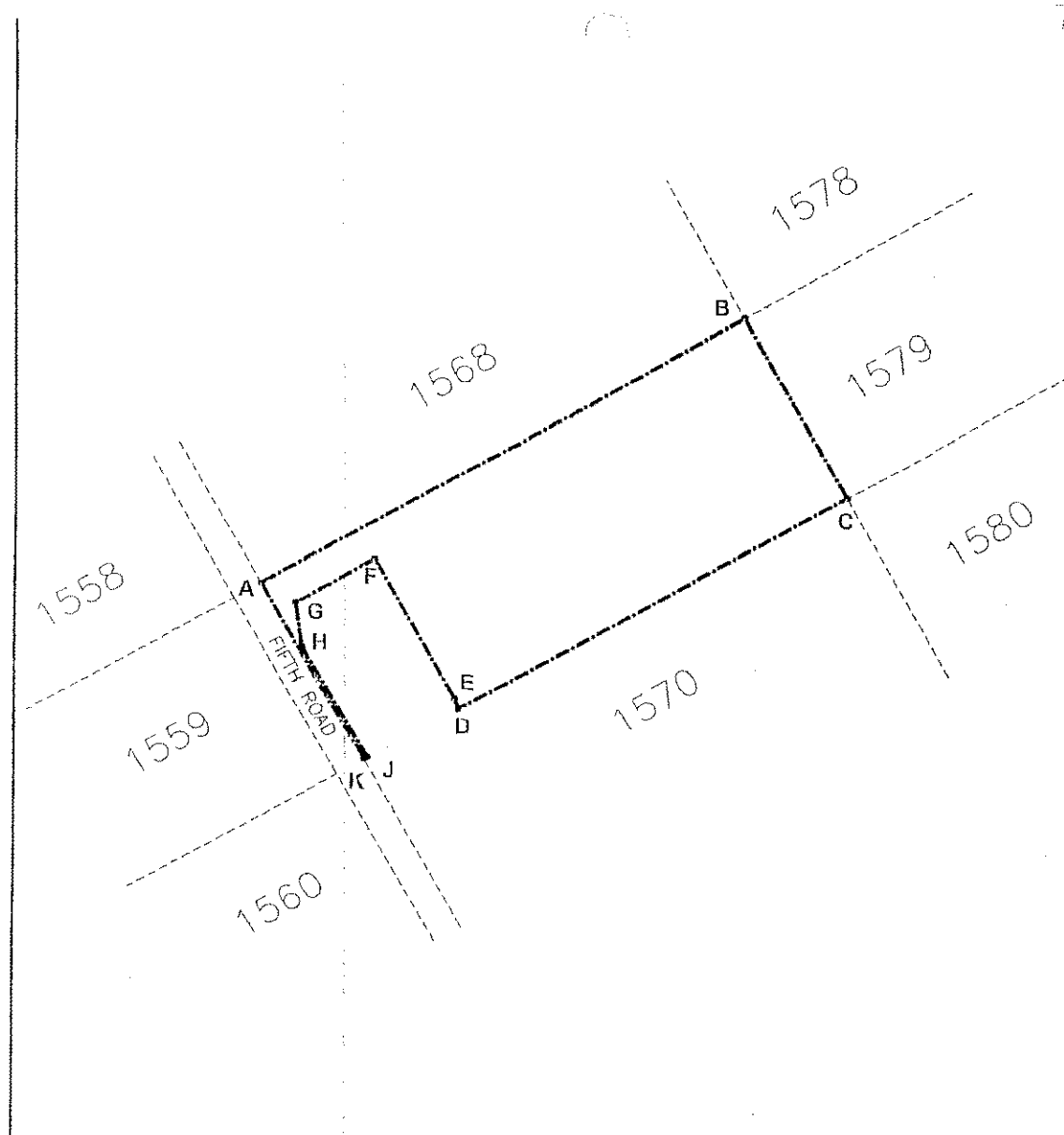
EXPROPRIATION DIAGRAM**HOLDING 1568****WINTERVELD AGRICULTURAL
HOLDINGS EXTENSION 1****MEASURING APPROXIMATELY 4,28ha
IN EXTENT.**
 THE SITE

THE FIGURE ABCDA REPRESENTS
APPROXIMATELY 4,28ha OF LAND BEING THE
EXPROPRIATED PORTION OF HOLDING 1568
WINTERVELD AGRICULTURAL HOLDINGS EXTENSION 1.



NOT TO SCALE

MAP 81




EXPROPRIATION DIAGRAM

HOLDING 1569

**WINTERVELD AGRICULTURAL
HOLDINGS EXTENSION 1**

**MEASURING APPROXIMATELY 4,28ha
IN EXTENT.**

 THE SITE

THE FIGURE ABCDEFGHJKA REPRESENTS
APPROXIMATELY 3,60ha OF LAND BEING THE
EXPROPRIATED PORTION OF HOLDING 1569
WINTERVELD AGRICULTURAL HOLDINGS EXTENSION 1.



NOT TO SCALE

MAP 82

EXPROPRIATION DIAGRAM

HOLDING 1570

WINTERVELD AGRICULTURAL
HOLDINGS EXTENSION 1

HOLDINGS EXTENSION 1

MEASURING APPROXIMATELY 4,28ha
IN EXTENT.

IN EXTENT.



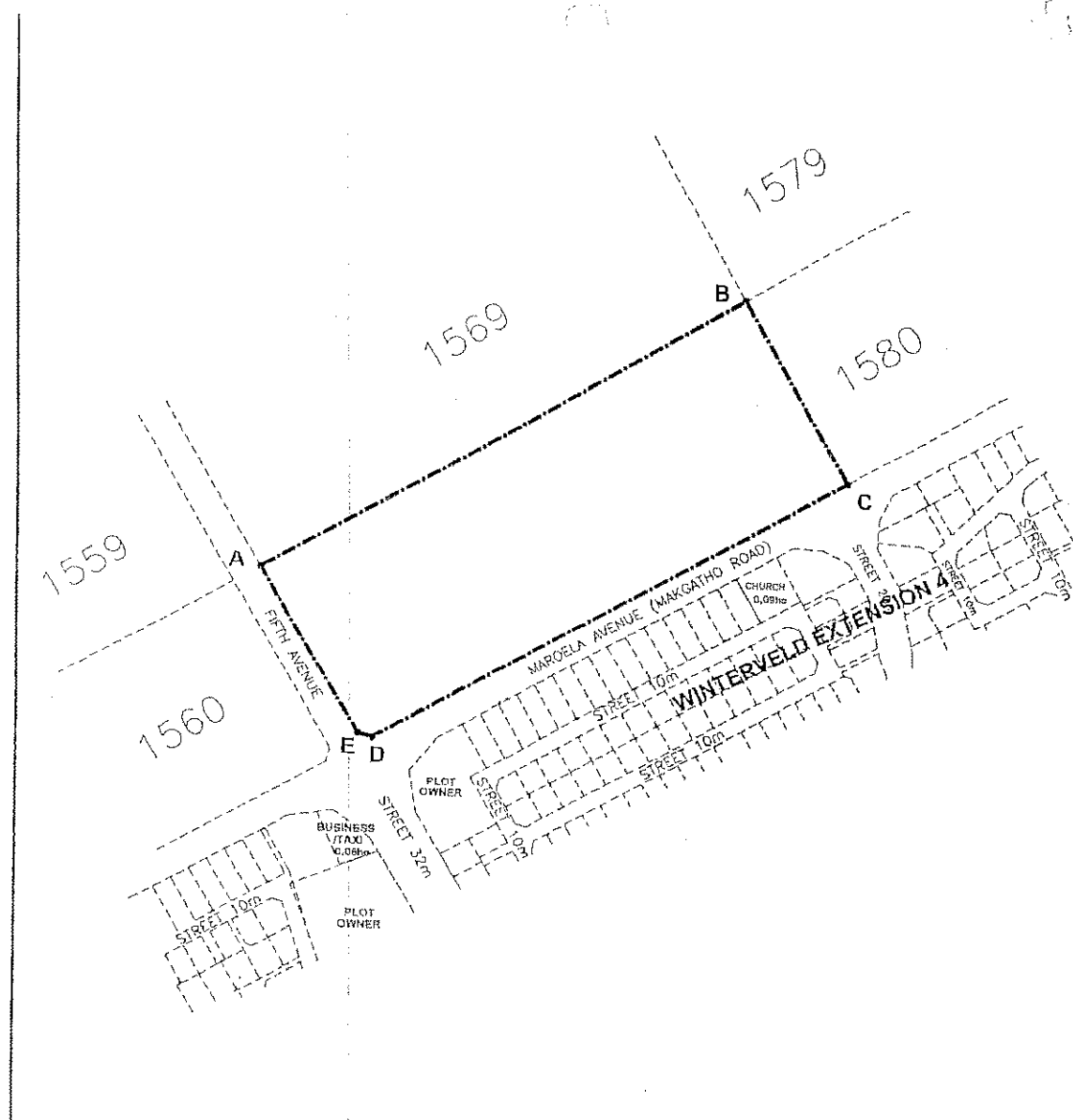
THE SITE

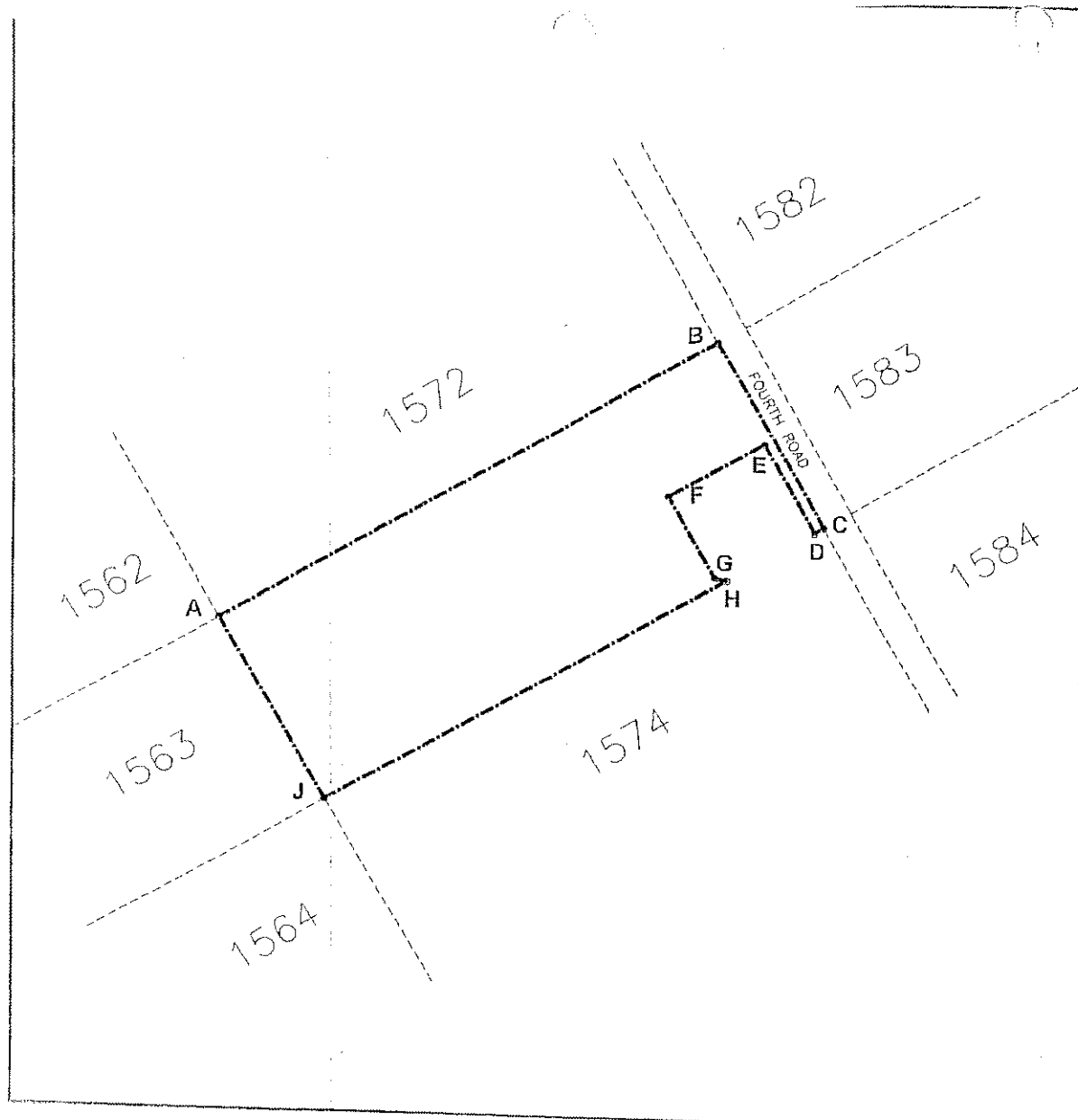
THE FIGURE ABCDEA REPRESENTS
APPROXIMATELY 4,281ha OF LAND BEING THE
EXPROPRIATED PORTION OF HOLDING 1570
WINTERVELD AGRICULTURAL HOLDINGS EXTENSION 1.




NOT TO SCALE

MAP 83





EXPROPRIATION DIAGRAM
HOLDING 1573
WINTERVELD AGRICULTURAL
HOLDINGS EXTENSION 1
MEASURING APPROXIMATELY 4,28ha
IN EXTENT.

 THE SITE


THE FIGURE ABCDEFGHJA REPRESENTS
 APPROXIMATELY 3,89ha OF LAND BEING THE
 EXPROPRIATED PORTION OF HOLDING 1573
 WINTERVELD AGRICULTURAL HOLDINGS EXTENSION 1.



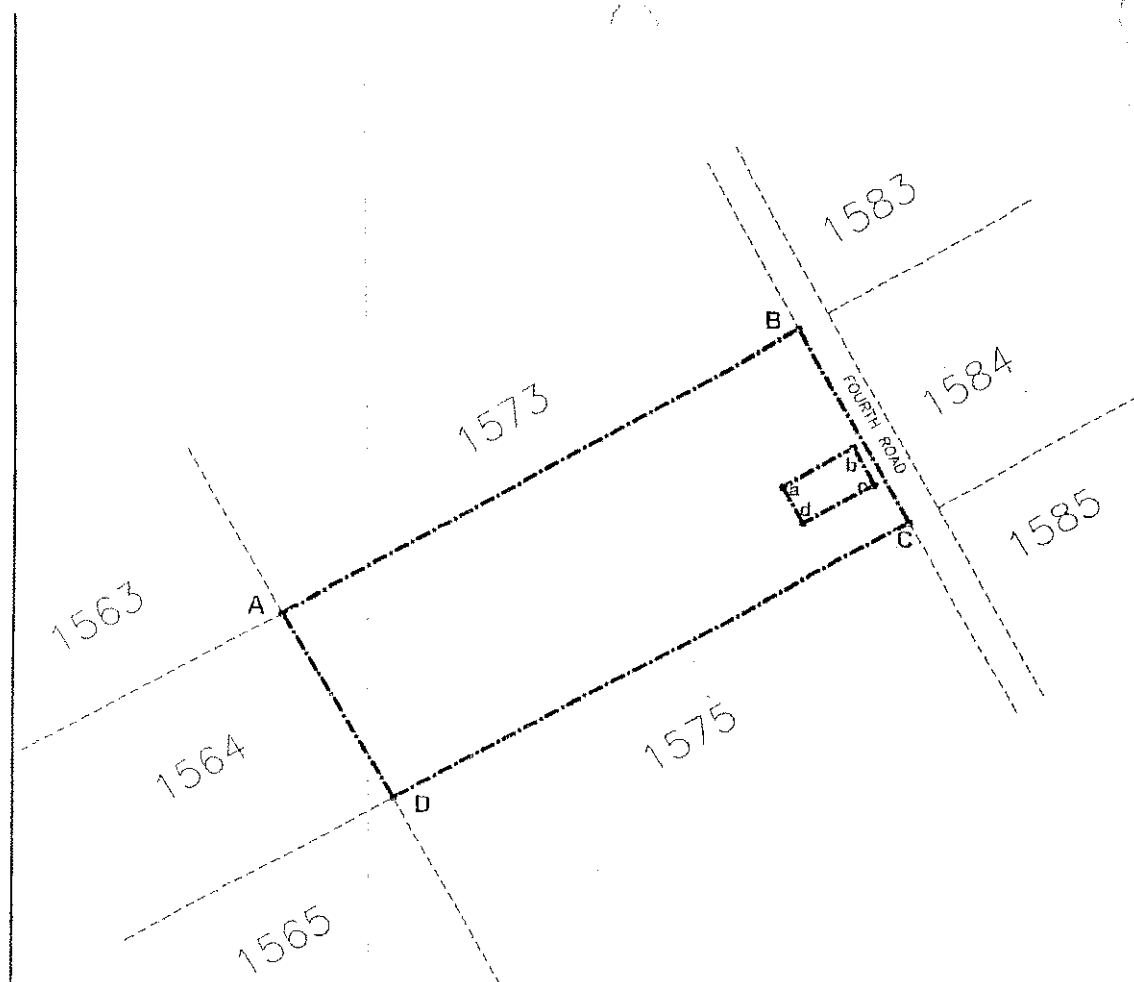
NOT TO SCALE

MAP 84

EXPROPRIATION DIAGRAM
HOLDING 1574
WINTERVELD AGRICULTURAL
HOLDINGS EXTENSION 1
MEASURING APPROXIMATELY 4,28ha
IN EXTENT.

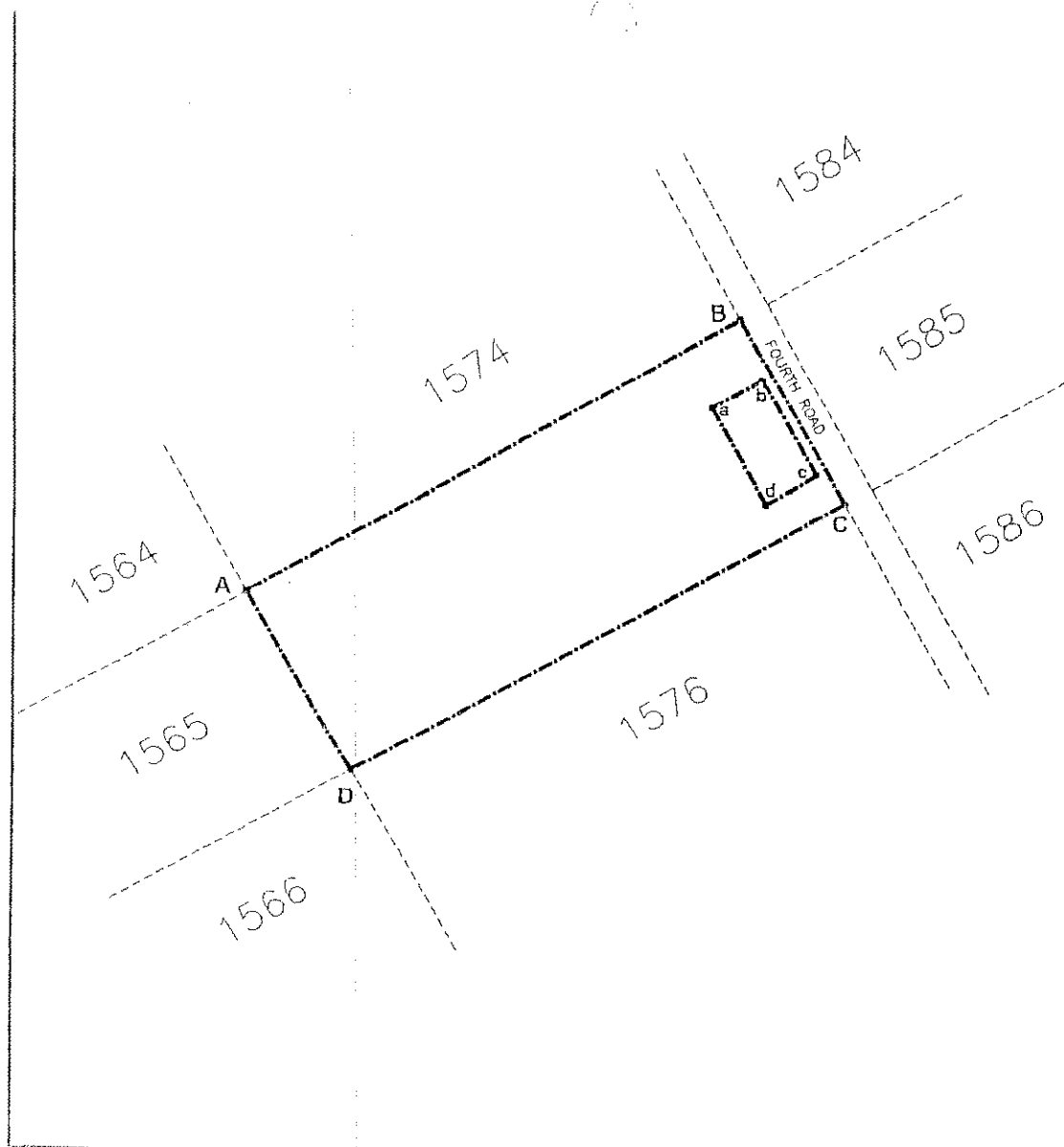
 THE SITE

THE FIGURE ABCDA, EXCLUDING THE FIGURE abcd, REPRESENTS APPROXIMATELY 4,17ha OF LAND BEING THE EXPROPRIATED PORTION OF HOLDING 1574 WINTERVELD AGRICULTURAL HOLDINGS EXTENSION 1.



NOT TO SCALE

MAP 85



EXPROPRIATION DIAGRAM

HOLDING 1575

WINTERVELD AGRICULTURAL
HOLDINGS EXTENSION 1

MEASURING APPROXIMATELY 4,28ha
IN EXTENT.

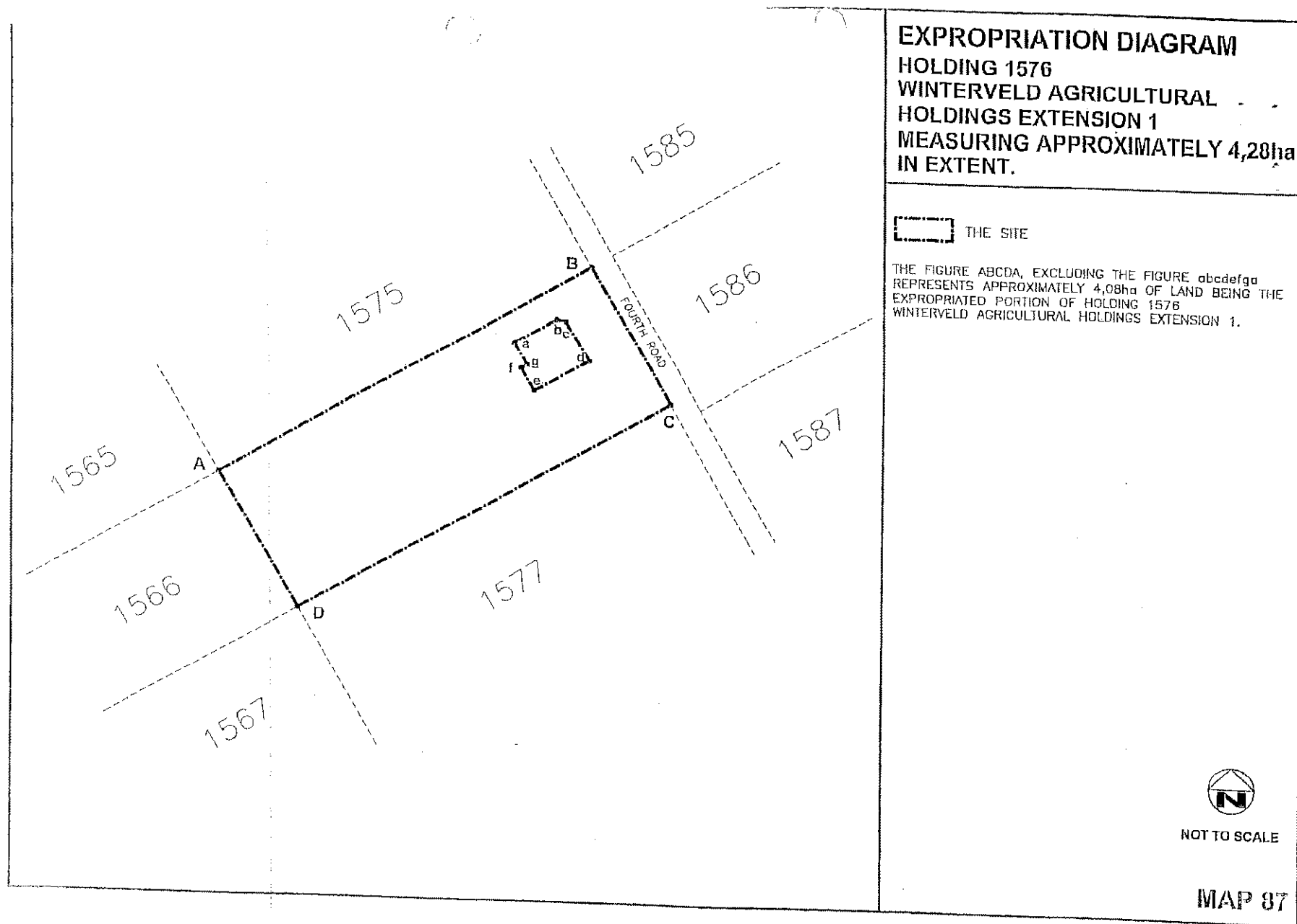
 THE SITE

THE FIGURE ABCDA, EXCLUDING THE FIGURE abcdg
REPRESENTS APPROXIMATELY 4,05ha OF LAND BEING THE
EXPROPRIATED PORTION OF HOLDING 1575
WINTERVELD AGRICULTURAL HOLDINGS EXTENSION 1.



NOT TO SCALE

MAP 86




EXPROPRIATION DIAGRAM

HOLDING 1577

WINTERVELD AGRICULTURAL

HOLDINGS EXTENSION 1

MEASURING APPROXIMATELY 4,20ha
IN EXTENT.

 THE SITE

THE FIGURE ABCDEFGHJA REPRESENTS
APPROXIMATELY 4,18ha OF LAND BEING THE
EXPROPRIATED PORTION OF HOLDING 1577
WINTERVELD AGRICULTURAL HOLDINGS EXTENSION 1.




NOT TO SCALE

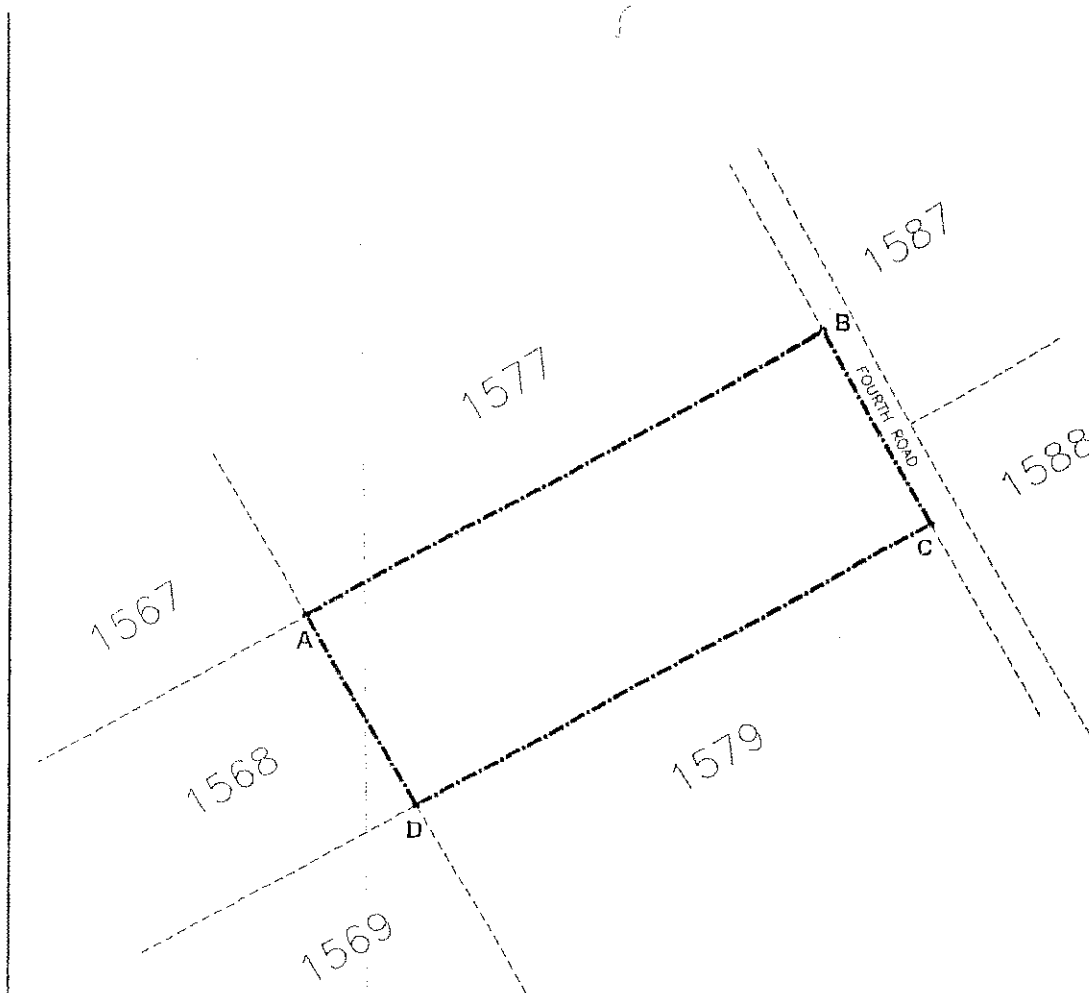
MAP 88

EXPROPRIATION DIAGRAM

**HOLDING 1578
WINTERVELD AGRICULTURAL
HOLDINGS EXTENSION 1
MEASURING APPROXIMATELY 4,28ha
IN EXTENT.**

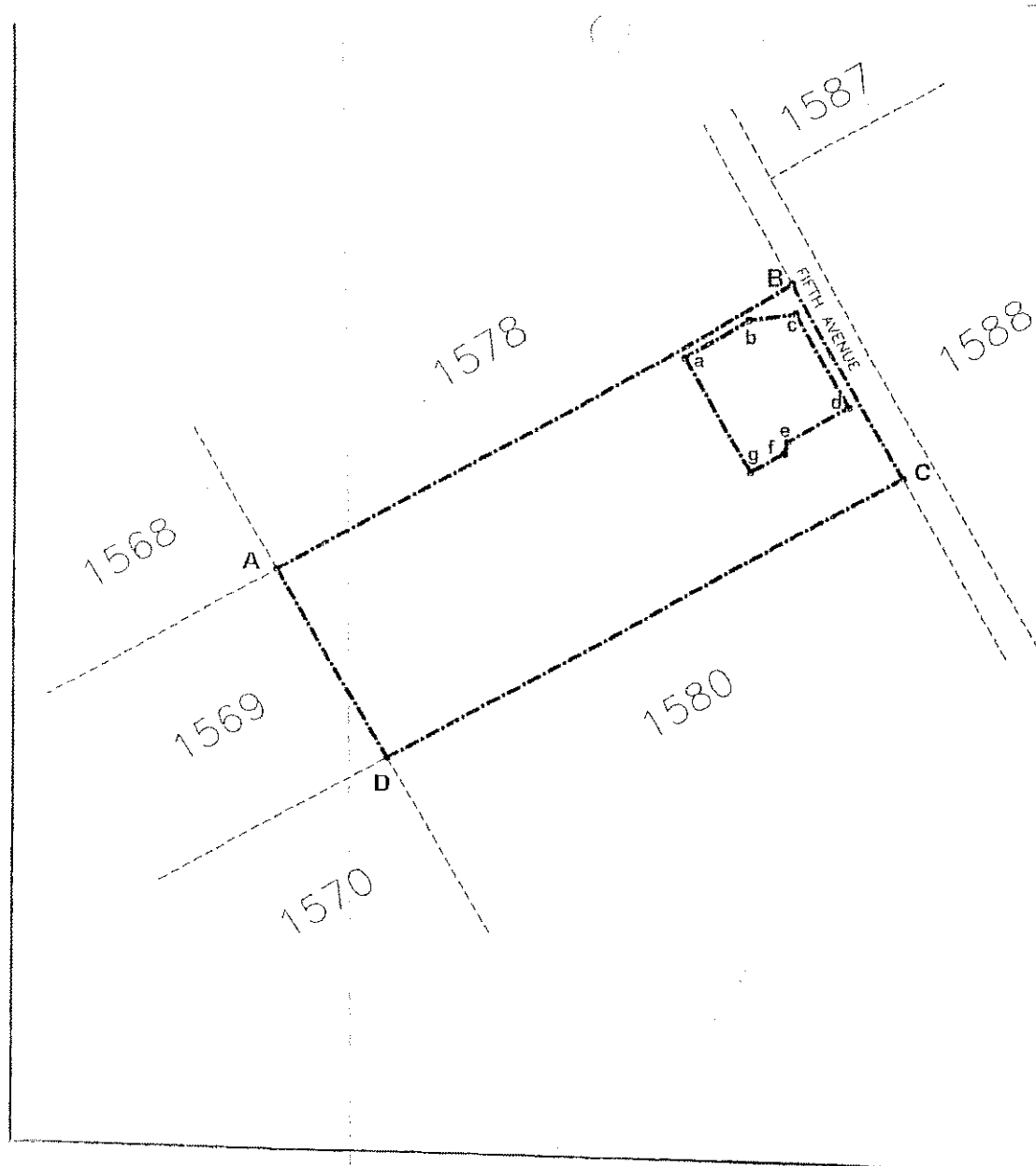
 THE SITE

THE FIGURE ABCDA REPRESENTS
APPROXIMATELY 4,28ha OF LAND BEING THE
EXPROPRIATED PORTION OF HOLDING 1578
WINTERVELD AGRICULTURAL HOLDINGS EXTENSION 1.



NOT TO SCALE

MAP 89




EXPROPRIATION DIAGRAM

HOLDING 1579

WINTERVELD AGRICULTURAL
HOLDINGS EXTENSION 1

MEASURING APPROXIMATELY 4,28ha
IN EXTENT.


 THE SITE

THE FIGURE ABCDA, EXCLUDING THE FIGURE abcdefga
REPRESENTS APPROXIMATELY 3,80ha OF LAND BEING THE
EXPROPRIATED PORTION OF HOLDING 1579
WINTERVELD AGRICULTURAL HOLDINGS EXTENSION 1.



NOT TO SCALE

MAP 90

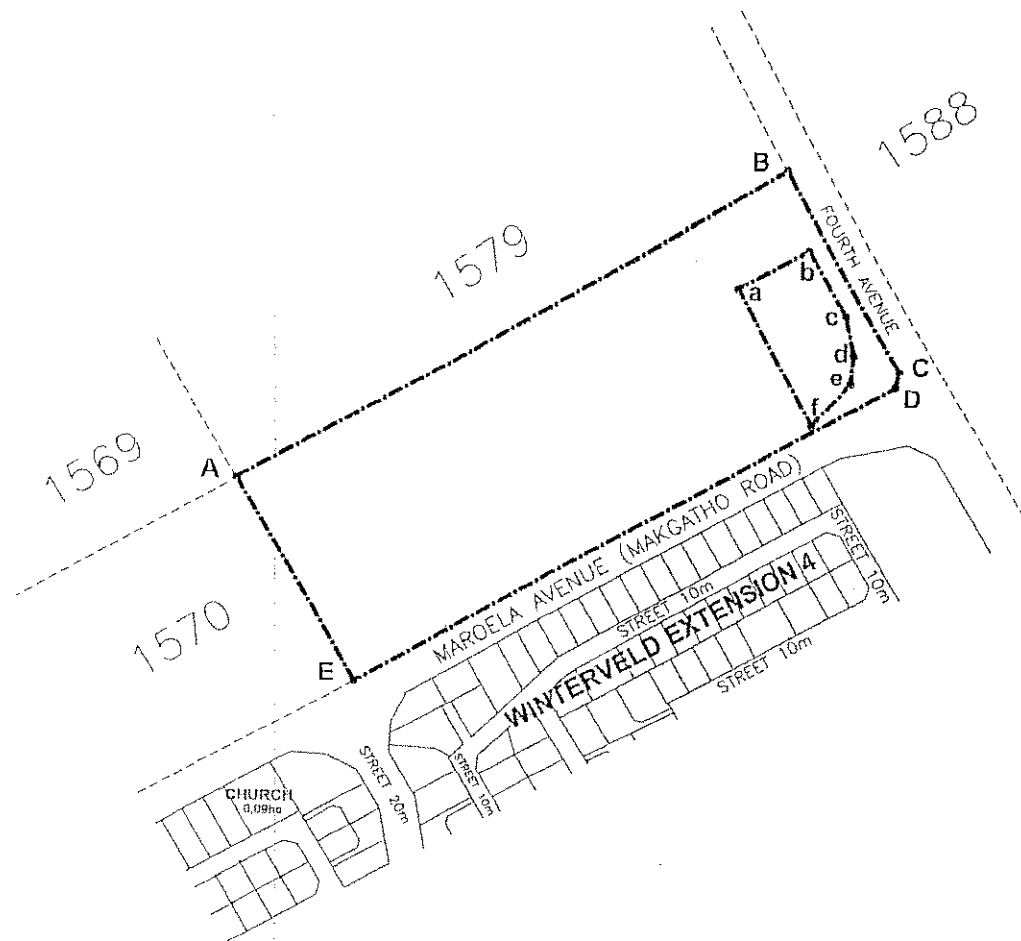
EXPROPRIATION DIAGRAM**HOLDING 1580****WINTERVELD AGRICULTURAL
HOLDINGS EXTENSION 1****MEASURING APPROXIMATELY 4,28ha
IN EXTENT.**
 THE SITE

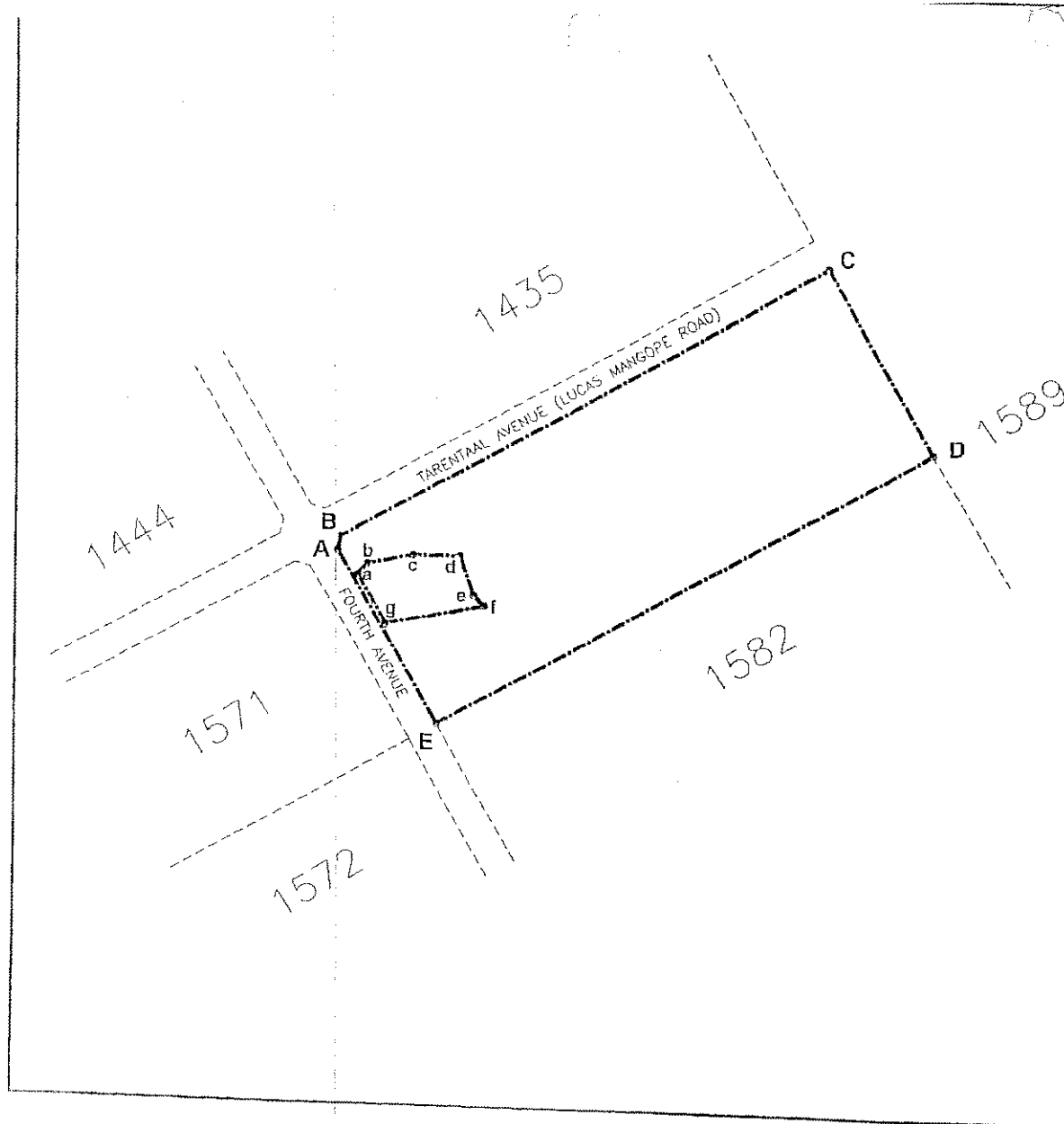
THE FIGURE ABCDEA, EXCLUDING THE FIGURE abcdefa
REPRESENTS APPROXIMATELY 3,96ha OF LAND BEING THE
EXPROPRIATED PORTION OF HOLDING 1579
WINTERVELD AGRICULTURAL HOLDINGS EXTENSION 1.



NOT TO SCALE

MAP 91





EXPROPRIATION DIAGRAM

HOLDING 1581

WINTERVELD AGRICULTURAL

HOLDINGS EXTENSION 1

MEASURING APPROXIMATELY 4,28ha
IN EXTENT.

 THE SITE


THE FIGURE ABCDEA, EXCLUDING THE FIGURE abcdefga
REPRESENTS APPROXIMATELY 4,06ha OF LAND BEING THE
EXPROPRIATED PORTION OF HOLDING 1581
WINTERVELD AGRICULTURAL HOLDINGS EXTENSION 1.



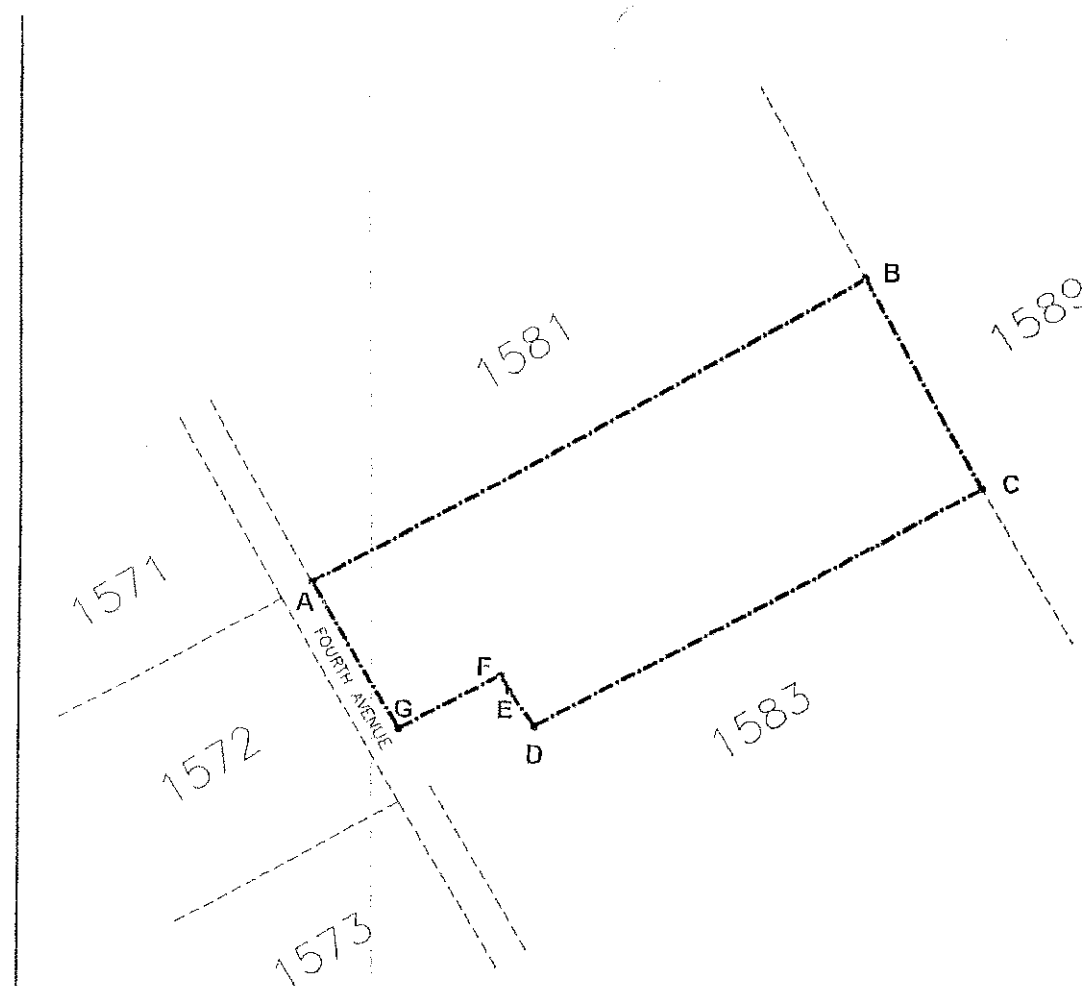
NOT TO SCALE

MAP 92

EXPROPRIATION DIAGRAM
HOLDING 1582
WINTERVELD AGRICULTURAL
HOLDINGS EXTENSION 1
MEASURING APPROXIMATELY 4,20ha
IN EXTENT.

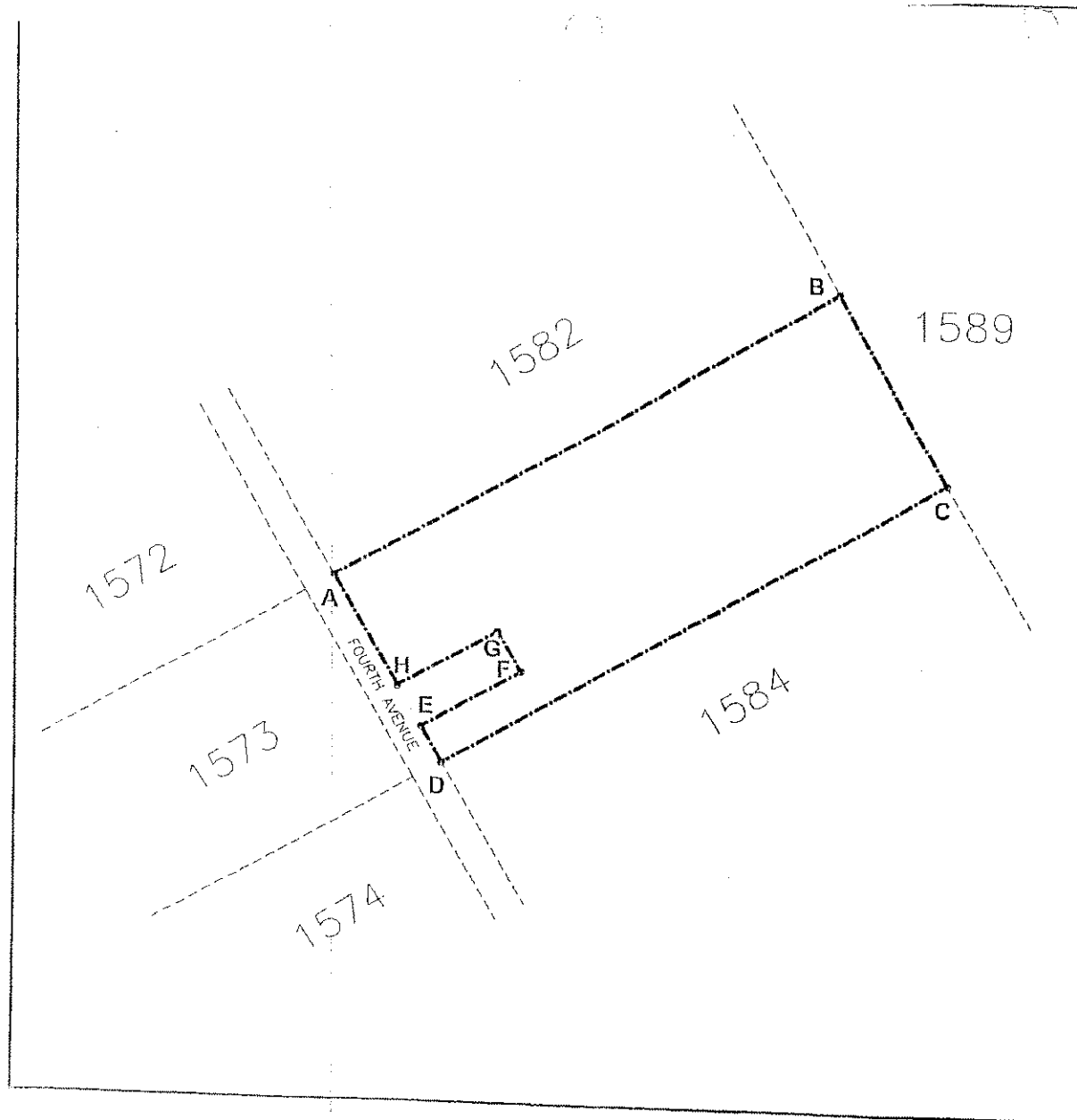
 THE SITE

THE FIGURE ABCDEFGA REPRESENTS
 APPROXIMATELY 4,08ha OF LAND BEING THE
 EXPROPRIATED PORTION OF HOLDING 1582
 WINTERVELD AGRICULTURAL HOLDINGS EXTENSION 1.



NOT TO SCALE

MAP 93




EXPROPRIATION DIAGRAM

HOLDING 1583

WINTERVELD AGRICULTURAL

HOLDINGS EXTENSION 1

MEASURING APPROXIMATELY 4,28ha
IN EXTENT.

 THE SITE


THE FIGURE ABCDEFGHA REPRESENTS
APPROXIMATELY 4,10ha OF LAND BEING THE
EXPROPRIATED PORTION OF HOLDING 1583
WINTERVELD AGRICULTURAL HOLDINGS EXTENSION 1.



NOT TO SCALE

MAP 94

EXPROPRIATION DIAGRAM
HOLDING 1584
WINTERVELD AGRICULTURAL
HOLDINGS EXTENSION 1
MEASURING APPROXIMATELY 4,28ha
IN EXTENT.

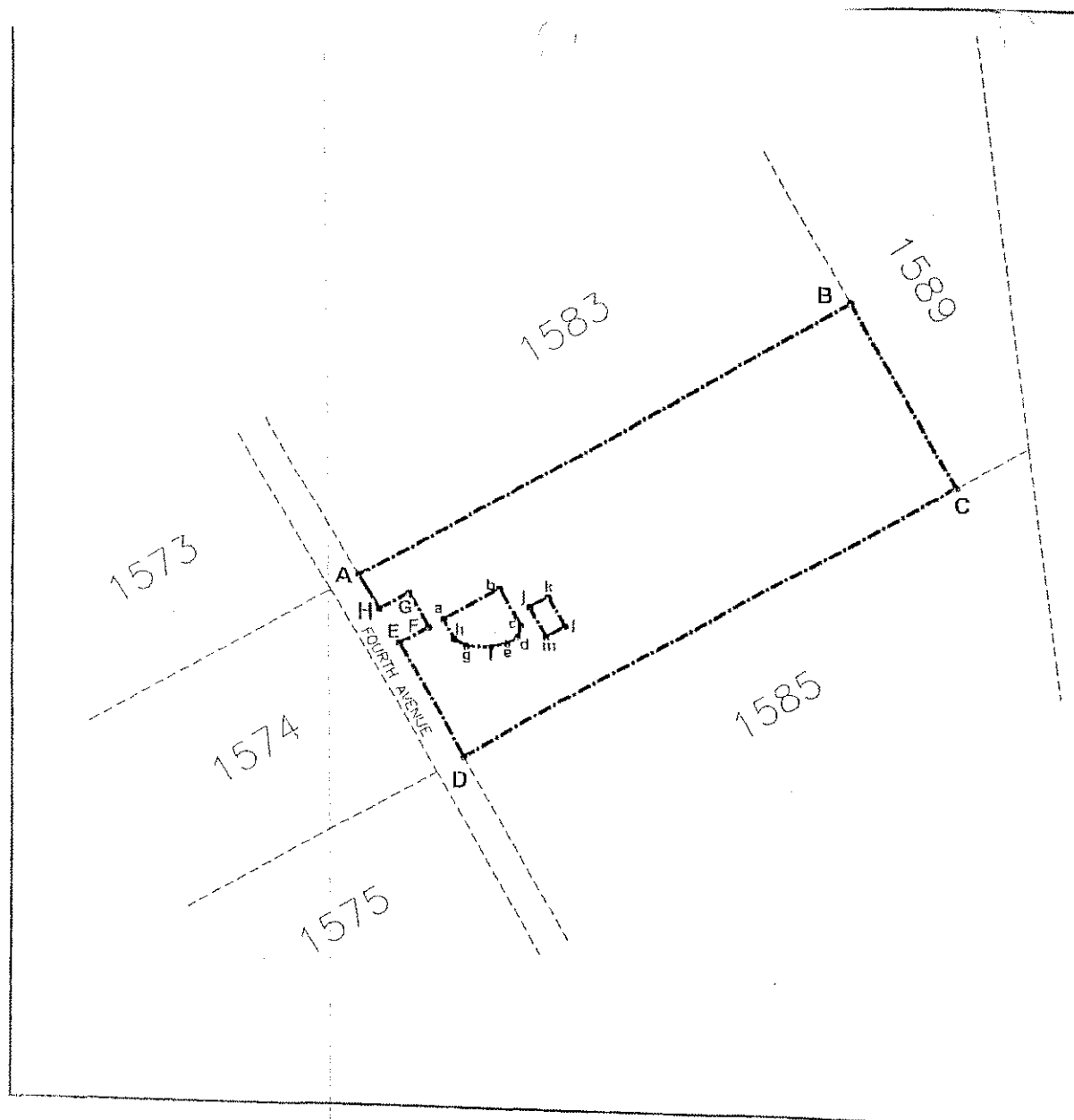
 THE SITE

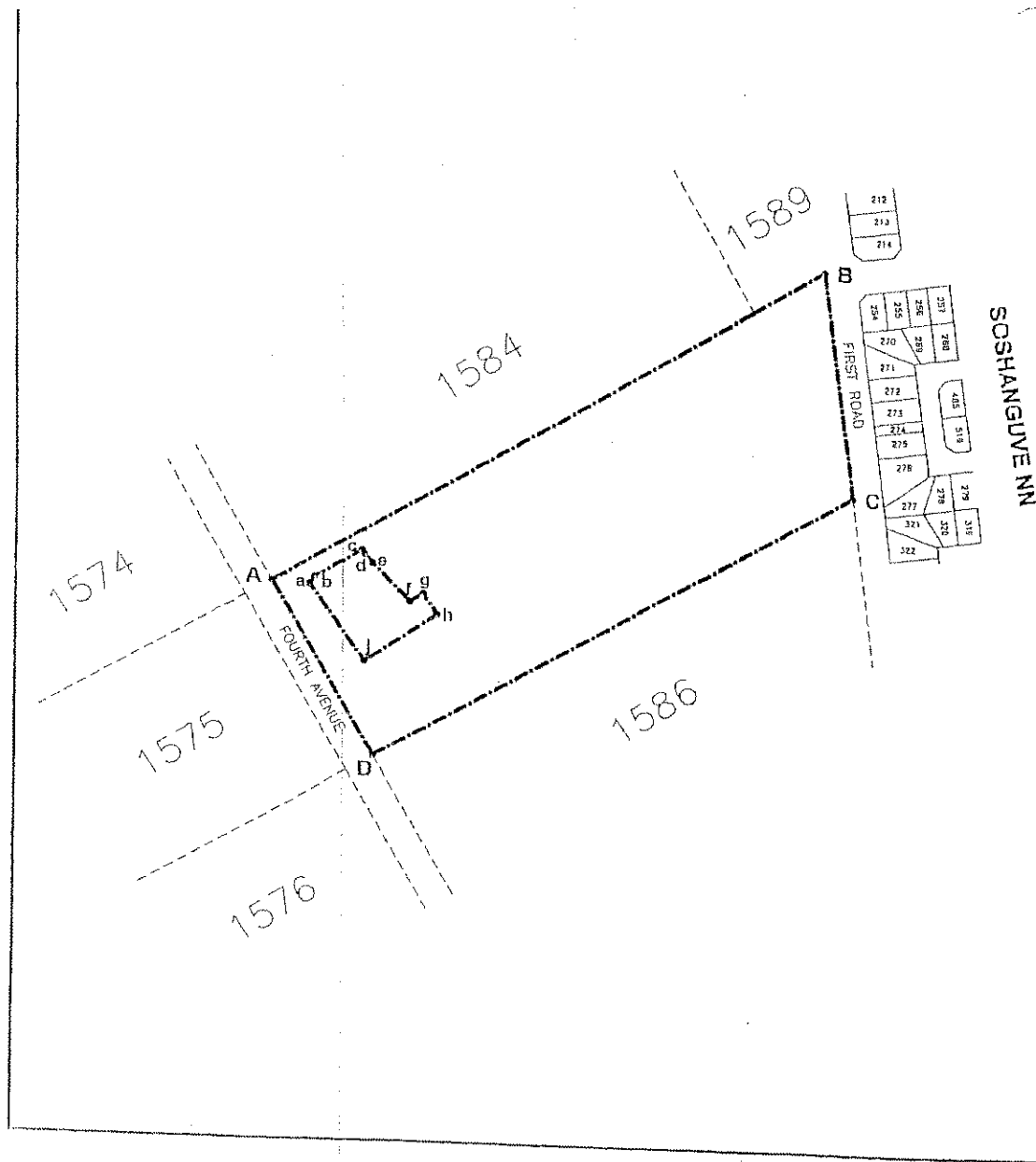
THE FIGURE ABCDEFGHA, EXCLUDING THE FIGURE *abcdefgha* AND *jkimj* REPRESENTS APPROXIMATELY 4,09ha OF LAND BEING THE EXPROPRIATED PORTION OF HOLDING 1584 WINTERVELD AGRICULTURAL HOLDINGS EXTENSION 1.



NOT TO SCALE

MAP 95






EXPROPRIATION DIAGRAM

HOLDING 1585

WINTERVELD AGRICULTURAL
HOLDINGS EXTENSION 1

MEASURING APPROXIMATELY 4,20ha
IN EXTENT.

 THE SITE

THE FIGURE ABCDA EXCLUDING THE FIGURE abcdefghja
REPRESENTS APPROXIMATELY 4,01ha OF LAND BEING THE
EXPROPRIATED PORTION OF HOLDING 1585
WINTERVELD AGRICULTURAL HOLDINGS EXTENSION 1.



NOT TO SCALE

MAP 96

EXPROPRIATION DIAGRAM

HOLDING 1586

WINTERVELD AGRICULTURAL
HOLDINGS EXTENSION 1

MEASURING APPROXIMATELY 4,36ha
IN EXTENT.



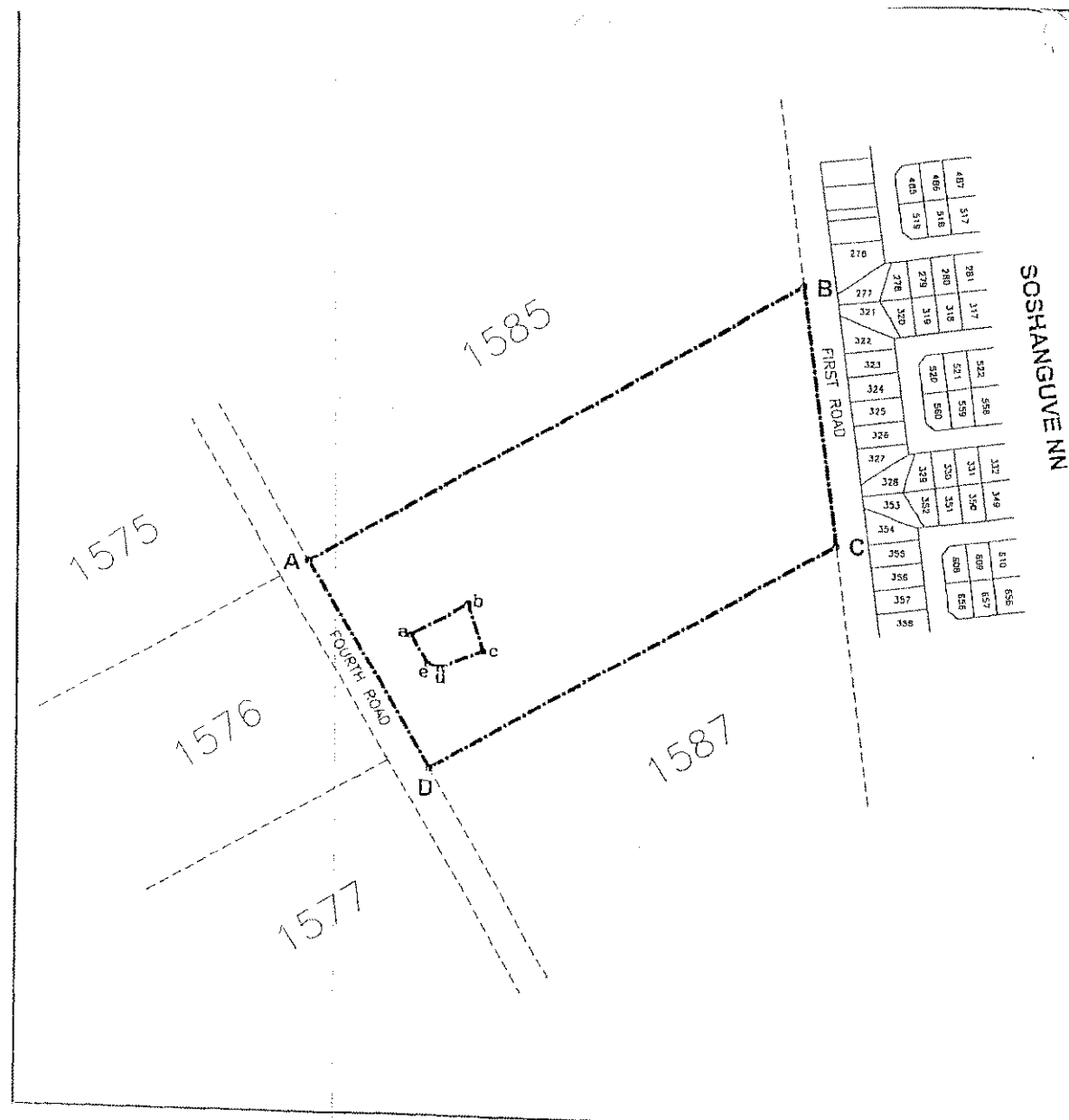
THE SITE

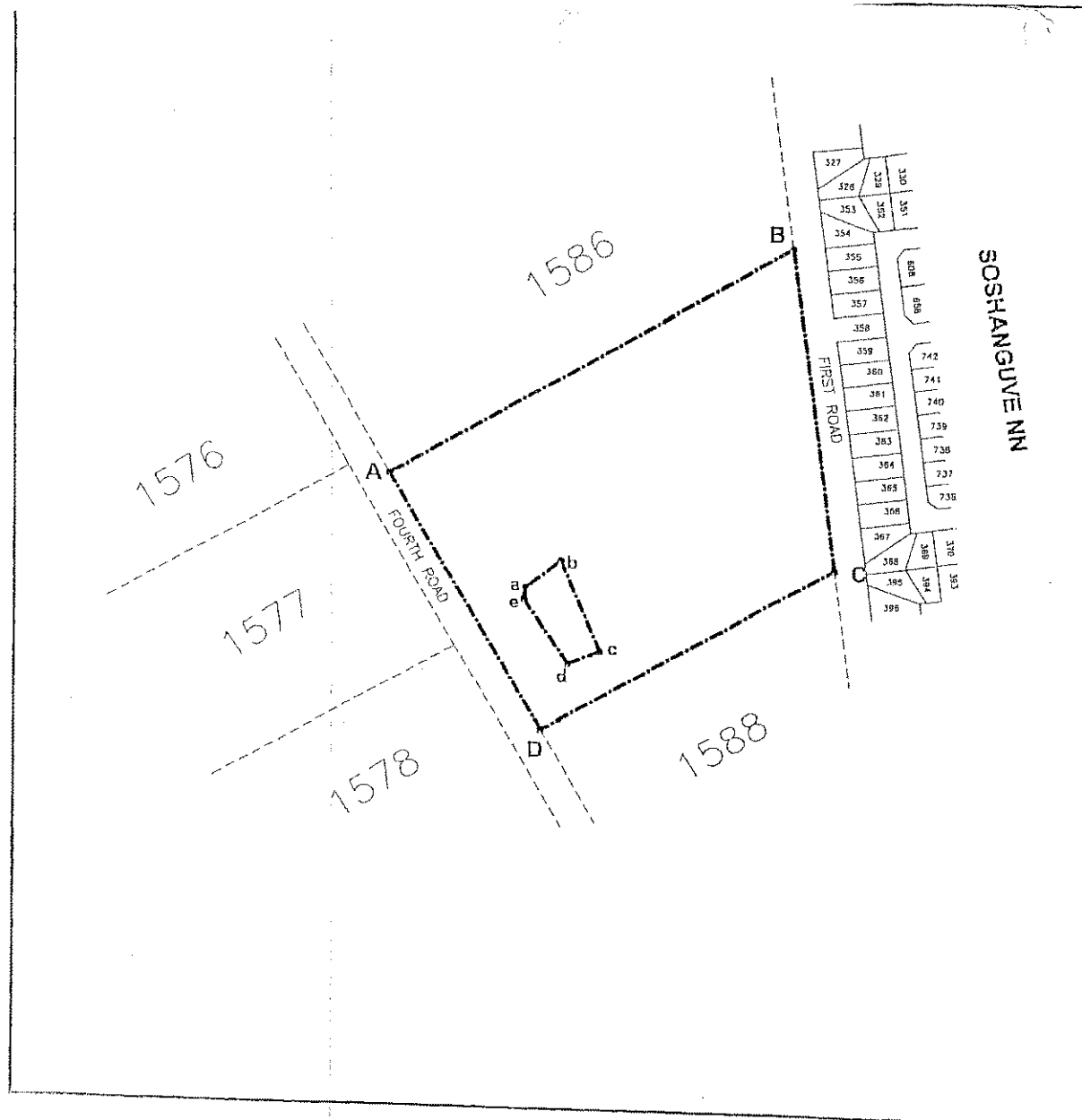
THE FIGURE ABCDA EXCLUDING THE FIGURE abcdea REPRESENTS APPROXIMATELY 4,18ha OF LAND BEING THE EXPROPRIATED PORTION OF HOLDING 1586 WINTERVELD AGRICULTURAL HOLDINGS EXTENSION 1.




NOT TO SCALE

MAP 97





EXPROPRIATION DIAGRAM
HOLDING 1587
WINTERVELD AGRICULTURAL
HOLDINGS EXTENSION 1
MEASURING APPROXIMATELY 4,31ha
IN EXTENT.

 THE SITE


THE FIGURE ABCDA, EXCLUDING THE FIGURE abcded
 REPRESENTS APPROXIMATELY 4,14ha OF LAND BEING THE
 EXPROPRIATED PORTION OF HOLDING 1587
 WINTERVELD AGRICULTURAL HOLDINGS EXTENSION 1.



NOT TO SCALE

MAP 98

EXPROPRIATION DIAGRAM
HOLDING 1588
WINTERVELD AGRICULTURAL
HOLDINGS EXTENSION 1
MEASURING APPROXIMATELY 4,09ha
IN EXTENT.

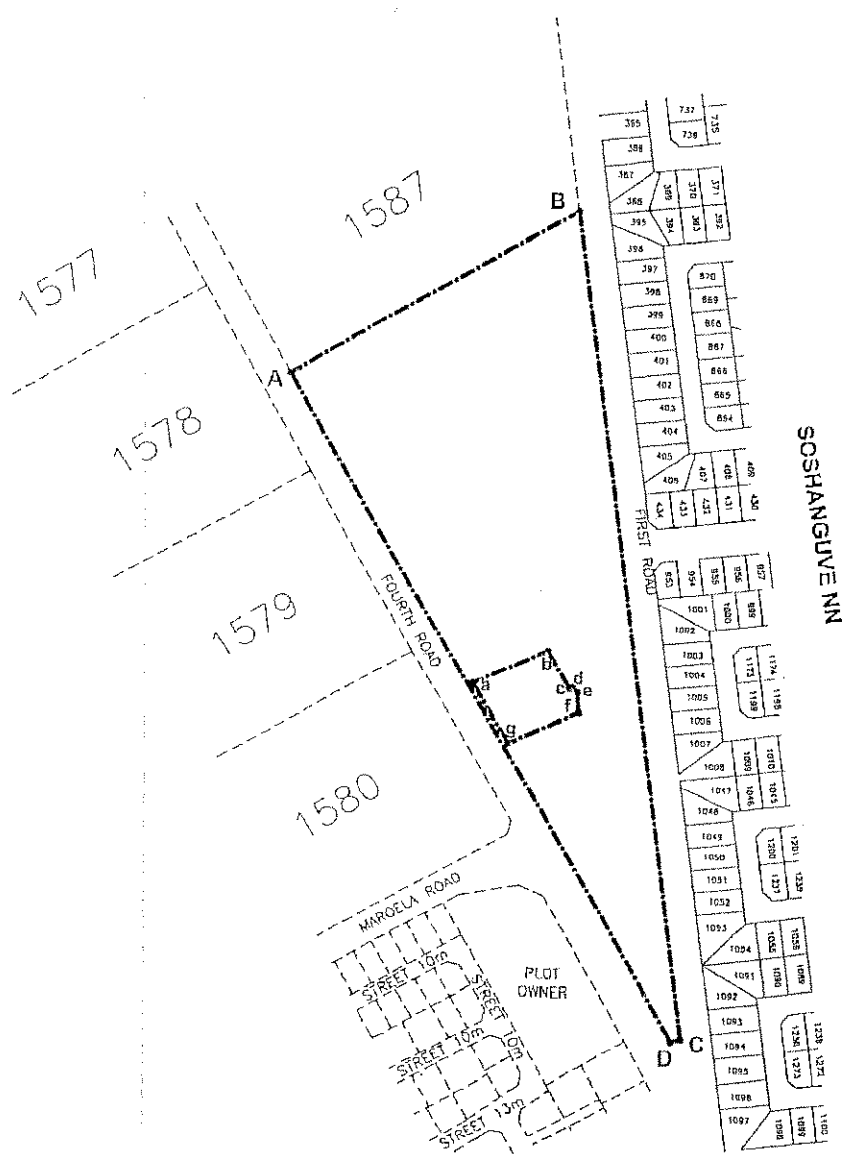
 THE SITE

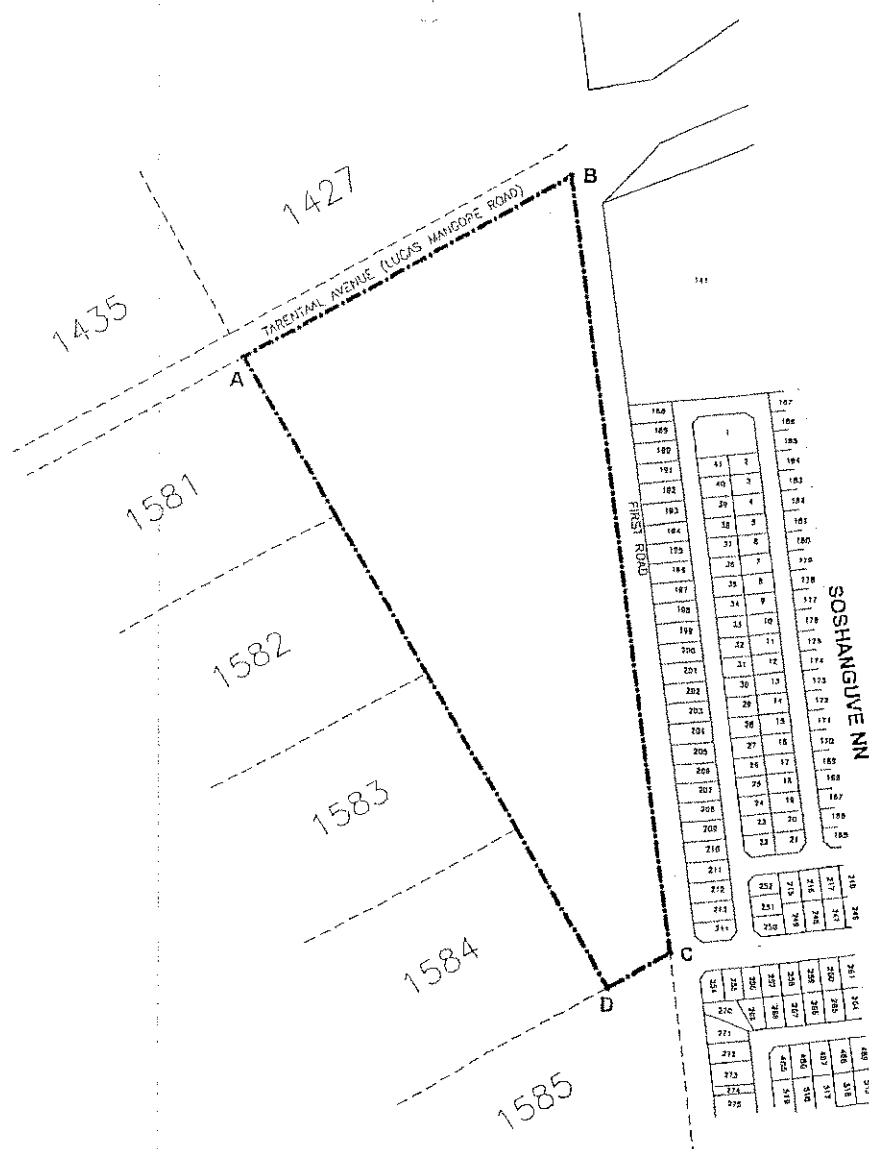
THE FIGURE ABCDA, EXCLUDING THE FIGURE abcdefga
 REPRESENTS APPROXIMATELY 4,07ha OF LAND BEING THE
 EXPROPRIATED PORTION OF HOLDING 1588
 WINTERVELD AGRICULTURAL HOLDINGS EXTENSION 1.




NOT TO SCALE

MAP 99





EXPROPRIATION DIAGRAM
HOLDING 1589
WINTERVELD AGRICULTURAL
HOLDINGS EXTENSION 1
MEASURING APPROXIMATELY 7,84ha
IN EXTENT.

 THE SITE

THE FIGURE ABCDA REPRESENTS
 APPROXIMATELY 7,83ha OF LAND BEING
 THE EXPROPRIATED PORTION OF HOLDING 1589
 WINTERVELD AGRICULTURAL HOLDINGS EXTENSION 1.



NOT TO SCALE

MAP 100