GAZETTE EXTRAORDINARY — BUITENGEWONE KOERANT — IGAZETHI EYISIPESHELI

THE
Provincial Gazette
OF
KwaZulu-Natal

Published by Authority
(Registered at the post office as a newspaper)

DIE
Provinsiale Koerant
VAN
KwaZulu-Natal

Op Gesag Uitgegee
(As 'n nuusblad by die poskantoor geregistreer)

IGazethi
YESIFUNDAZWE
saKwaZulu-Natali

Ishicilelwe ngegunya
(Irejistiwe njengephephandaba eposihhovisi)

No. 5457 MONDAY, 15 MAY 2000

Notices which have been translated or checked by the Language Services Division, are indicated by a †.

No. 5457 MAANDAG, 15 MEI 2000

Kennisgewings wat deur die Afdeling Taaldiens vertaal of nagesien is, word met 'n † aangedui.

No. Page

MUNICIPAL NOTICE

71 Municipal Demarcation Board: Delimitation of Municipal Wards in terms of the Local Government: Municipal Structure Act, 1998: Municipality: KZN266 1247

No. Bladsy

MUNISIPALE KENNISGEWING

71 Munisipale Afbakeningsraad: Afbakening van Munisipale wyke ingevolge die Wet op Plaaslike Regering: Munisipale Strukture, 1998 Munisipaliteit: KZN266 1251

WARD DELIMITATION MAPS AS PUBLISHED IN THE GOVERNMENT GAZETTE

KZ266

KWAZULU–NATAL

MAY 2000

Printed and Published by The Natal Witness Printing and Publishing Company (Pty) Ltd, 244 Longmarket St., Pietermaritzburg
Gedruk en uitgegee deur The Natal Witness Printing and Publishing Company (Pty) Ltd, Langmarkstraat 244, Pietermaritzburg

MUNICIPAL NOTICE — MUNISIPALE KENNISGEWING — ISAZISO SIKAMASIPALA

M.N. 71, 2000 15 May 2000

MUNICIPAL DEMARCATION BOARD
DELIMITATION OF MUNICIPAL WARDS IN TERMS OF THE LOCAL GOVERNMENT: MUNICIPAL STRUCTURES ACT, 1998
MUNICIPALITY : KZ266

In terms of item 5 of Schedule 1 of the Local Government: Municipal Structures Act, 1998 (Act No.117 of 1998) the Municipal Demarcation Board hereby publishes its proposed delimitation of wards for the above-mentioned municipality. Particulars of the delimitation are listed in the Schedule.

Please note that the Board is considering a request to amend the boundary of this municipality as published in Notice No. M.N. 24 0f 2000 of Provincial Gazette No. 5415 of 10 March 2000. In this regard a section 26 notice was published in the Daily News on 28 April 2000.

Any person aggrieved by this delimitation of wards may within 14 days of publication of this notice submit objections in writing to:
The Municipal Demarcation Board
Private Bag X28
Hatfield
0028
Fax: 012-3422480
E-mail: msmdb@mweb.co.za or rwmdb@mweb.co.za or hmmdb@mweb.co.za

SCHEDULE

In terms of section 18(3) of the Local Government: Municipal Structures Act, 1998 (Act 117 of 1998) the MEC for local government has determined that the municipal council consists of 44 councillors. After having consulted the Independent Electoral Commission, The Municipal Demarcation Board has delimited the municipality into 22 wards in terms of Schedule 1 of the Act.

The number of registered voters in each ward does not vary by more than fifteen percent from the norm. The norm was determined by dividing the total number of voters on the municipal segment of the national common voters roll, namely 73007 voters on 31 March 2000, by the number of wards in the municipality.

Map No. 1 indicating the outer boundary of Ward 1, consists of 3219 voters and comprises the following :

- Voting District 43502587 consisting of 1399 registered voters
- Voting District 43560075 consisting of 1168 registered voters
- Voting District 43560064 consisting of 652 registered voters

Map No. 2 indicating the outer boundary of Ward 2, consists of 3437 voters and comprises the following :

- Voting District 43500675 consisting of 875 registered voters
- Voting District 43500709 consisting of 518 registered voters
- Voting District 43502688 consisting of 640 registered voters
- Voting District 43500686 consisting of 1171 registered voters
- Voting District 43500710 consisting of 233 registered voters

Map No. 3 indicating the outer boundary of Ward 3, consists of 3347 voters and comprises the following :

- Voting District 43500620 consisting of 856 registered voters
- Voting District 43500631 consisting of 807 registered voters
- Voting District 43500642 consisting of 1367 registered voters
- Voting District 43500664 consisting of 317 registered voters

Map No. 4 indicating the outer boundary of Ward 4, consists of 2965 voters and comprises the following :

- Voting District 43500507 consisting of 1045 registered voters
- Voting District 43502701 consisting of 393 registered voters
- Voting District 43502712 consisting of 320 registered voters
- Voting District 43500653 consisting of 1207 registered voters

Map No. 5 indicating the outer boundary of Ward 5, consists of 3806 voters and comprises the following :

- Voting District 43500484 consisting of 1121 registered voters
- Voting District 43500619 consisting of 749 registered voters
- Voting District 43502745 consisting of 1936 registered voters

Map No. 6 indicating the outer boundary of Ward 6, consists of 3186 voters and comprises the following :

- Voting District 43500439 consisting of 884 registered voters
- Voting District 43500462 consisting of 693 registered voters
- Voting District 43500495 consisting of 1001 registered voters
- Voting District 43502509 consisting of 608 registered voters

Map No. 7 indicating the outer boundary of Ward 7, consists of 3351 voters and comprises the following :

- Voting District 43501047 consisting of 603 registered voters
- Voting District 43501294 consisting of 90 registered voters
- Voting District 43502565 consisting of 502 registered voters
- Voting District 43500080 consisting of 1450 registered voters
- Voting District 43501058 consisting of 147 registered voters
- Voting District 43501069 consisting of 300 registered voters
- Voting District 43501328 consisting of 259 registered voters

Map No. 8 indicating the outer boundary of Ward 8, consists of 3127 voters and comprises the following :

- Voting District 43501070 consisting of 1631 registered voters
- Portion of Voting District 43500079 consisting of 1406 registered voters
- Voting District 43500068 consisting of 90 registered voters

Map No. 9 indicating the outer boundary of Ward 9, consists of 3223 voters and comprises the following :

- Voting District 43500406 consisting of 462 registered voters
- Voting District 43500428 consisting of 2037 registered voters
- Voting District 43501036 consisting of 724 registered voters

Map No. 10 indicating the outer boundary of Ward 10, consists of 2849 voters and comprises the following :

- Voting District 43500136 consisting of 1316 registered voters
- Voting District 43500158 consisting of 1533 registered voters

Map No. 11 indicating the outer boundary of Ward 11, consists of 3018 voters and comprises the following :

- Voting District 43500394 consisting of 1343 registered voters
- Voting District 43500417 consisting of 447 registered voters
- Voting District 43500451 consisting of 1228 registered voters

Map No. 12 indicating the outer boundary of Ward 12, consists of 3262 voters and comprises the following :

- Voting District 43500305 consisting of 493 registered voters
- Voting District 43500383 consisting of 345 registered voters
- Voting District 43502420 consisting of 862 registered voters
- Voting District 43500350 consisting of 1562 registered voters

Map No. 13 indicating the outer boundary of Ward 13, consists of 2960 voters and comprises the following :

- Voting District 43500226 consisting of 1129 registered voters
- Voting District 43500237 consisting of 1437 registered voters
- Voting District 43500248 consisting of 394 registered voters

Map No. 14 indicating the outer boundary of Ward 14, consists of 3589 voters and comprises the following :

- Voting District 43500349 consisting of 481 registered voters
- Voting District 43502442 consisting of 1064 registered voters
- Voting District 43500338 consisting of 2044 registered voters

Map No. 15 indicating the outer boundary of Ward 15, consists of 3241 voters and comprises the following :

- Voting District 43502598 consisting of 546 registered voters
- Voting District 43560053 consisting of 811 registered voters
- Voting District 43502600 consisting of 1884 registered voters

Map No. 16 indicating the outer boundary of Ward 16, consists of 2825 voters and comprises the following :

- Voting District 43500170 consisting of 500 registered voters
- Voting District 43500204 consisting of 523 registered voters
- Voting District 43502419 consisting of 828 registered voters
- Voting District 43502431 consisting of 660 registered voters
- Portion of Voting District 43500079 consisting of 314 registered voters

Map No. 17 indicating the outer boundary of Ward 17, consists of 3103 voters and comprises the following :

- Voting District 43500091 consisting of 582 registered voters
- Voting District 43500103 consisting of 780 registered voters
- Voting District 43500215 consisting of 570 registered voters
- Voting District 43502576 consisting of 1013 registered voters
- Voting District 43502857 consisting of 43 registered voters
- Voting District 43500035 consisting of 2 registered voters
- Voting District 43500192 consisting of 113 registered voters

Map No. 18 indicating the outer boundary of Ward 18, consists of 3422 voters and comprises the following :

- Voting District 43500259 consisting of 1238 registered voters
- Voting District 43560042 consisting of 2184 registered voters

Map No. 19 indicating the outer boundary of Ward 19, consists of 3776 voters and comprises the following :

- Voting District 43500260 consisting of 732 registered voters
- Voting District 43500271 consisting of 637 registered voters
- Voting District 43500282 consisting of 1335 registered voters
- Voting District 43502611 consisting of 168 registered voters
- Voting District 43500327 consisting of 904 registered voters

Map No. 20 indicating the outer boundary of Ward 20, consists of 3152 voters and comprises the following :

- Voting District 43560031 consisting of 1723 registered voters
- Voting District 43500293 consisting of 1429 registered voters

Map No. 21 indicating the outer boundary of Ward 21, consists of 2856 voters and comprises the following :

- Voting District 43500147 consisting of 754 registered voters
- Voting District 43500372 consisting of 520 registered voters
- Voting District 43500530 consisting of 457 registered voters
- Voting District 43502464 consisting of 728 registered voters
- Voting District 43502622 consisting of 397 registered voters

Map No. 22 indicating the outer boundary of Ward 22, consists of 3574 voters and comprises the following :

- Voting District 43500114 consisting of 1458 registered voters
- Voting District 43500169 consisting of 635 registered voters
- Voting District 43500361 consisting of 922 registered voters
- Voting District 43502453 consisting of 559 registered voters

M.K. 71, 2000 15 Mei 2000

MUNISIPALE AFBAKENINGSRAAD
AFBAKENING VAN MUNISIPALE WYKE INGEVOLGE DIE WET OP PLAASLIKE REGERING: MUNISIPALE STRUTURE, 1998

MUNISIPALITEIT : KZ266

Ingevolge Item 5 van Bylae 1 van die Wet op Plaaslike Regering: Munisipale Strukture,1998 (Wet No. 117 van 1998) publiseer die Munisipale Afbakeningsraad hiermee sy voorgestelde afbakening van wyke vir die bogenaamde munisipaliteit. Besonderhede van die wyke is gelys in die Skedule.

Neem asseblief kennis dat die Raad 'n versoek oorweeg om die grense van die bogenaamde munisipaliteit gepubliseer in Kennisgewing No. M.K. 24 van 2000 in Provinsiale Koerant Nr. 5415 van 10 Maart 2000 te wysig. In die verband is 'n artikel 26 kennisgewing op 28 April 2000 in die Daily News gepubliseer.

Enige persoon wat gegrief is deur hierdie wyksafbakening kan binne 14 dae na publikasie van hierdie kennisgewing skriftelike besware voorlê aan:
Die Munisipale Afbakeningsraad
Privaatsak X28
HATFIELD
0028
Faks: 012-3422480
E-pos: msmdb@mweb.co.za of rwmdb@mweb.co.za of hmmdb@mweb.co.za

SKEDULE

Ingevolge artikel 18(3) van die Wet op Plaaslike Regering: Munisipale Strukture, 1998 (Wet 117 van 1998) het die LUR vir plaaslike regering bepaal dat die munisipale raad bestaan uit 44 raadslede. Na oorlegpleging met die Onafhanklike Verkiesingskommissie het die Munisipale Afbakeningsraad die munisipaliteit in 22 wyke afgebaken ingevolge Bylae 1 van die Wet.

Die getal geregistreerde kiesers in elke wyk, wyk nie meer as vyftien persent van die norm af nie. Die norm is bepaal deur die getal geregistreerde kiesers op die munisipale segment van die nasionale gemeenskaplike kieserslys, naamlik 73007 kiesers op 31 Maart 2000, deur die getal wyke in die munisipaliteit te deel.

Kaart No. 1 dui die buitegrense van Wyk 1, aan waarin 3219 kiesers is en wat bestaan uit:

- Stemdistrik 43502587 met 1399 geregistreerde kiesers
- Stemdistrik 43560075 met 1168 geregistreerde kiesers
- Stemdistrik 43560064 met 652 geregistreerde kiesers

Kaart No. 2 dui die buitegrense van Wyk 2, aan waarin 3437 kiesers is en wat bestaan uit:

- Stemdistrik 43500675 met 875 geregistreerde kiesers
- Stemdistrik 43500709 met 518 geregistreerde kiesers
- Stemdistrik 43502688 met 640 geregistreerde kiesers
- Stemdistrik 43500686 met 1171 geregistreerde kiesers
- Stemdistrik 43500710 met 233 geregistreerde kiesers

Kaart No. 3 dui die buitegrense van Wyk 3, aan waarin 3347 kiesers is en wat bestaan uit:

- Stemdistrik 43500620 met 856 geregistreerde kiesers
- Stemdistrik 43500631 met 807 geregistreerde kiesers
- Stemdistrik 43500642 met 1367 geregistreerde kiesers
- Stemdistrik 43500664 met 317 geregistreerde kiesers

Kaart No. 4 dui die buitegrense van Wyk 4, aan waarin 2965 kiesers is en wat bestaan uit:

- Stemdistrik 43500507 met 1045 geregistreerde kiesers
- Stemdistrik 43502701 met 393 geregistreerde kiesers
- Stemdistrik 43502712 met 320 geregistreerde kiesers
- Stemdistrik 43500653 met 1207 geregistreerde kiesers

Kaart No. 5 dui die buitegrense van Wyk 5, aan waarin 3806 kiesers is en wat bestaan uit:

- Stemdistrik 43500484 met 1121 geregistreerde kiesers
- Stemdistrik 43500619 met 749 geregistreerde kiesers
- Stemdistrik 43502745 met 1936 geregistreerde kiesers

Kaart No. 6 dui die buitegrense van Wyk 6, aan waarin 3186 kiesers is en wat bestaan uit:

- Stemdistrik 43500439 met 884 geregistreerde kiesers
- Stemdistrik 43500462 met 693 geregistreerde kiesers
- Stemdistrik 43500495 met 1001 geregistreerde kiesers
- Stemdistrik 43502509 met 608 geregistreerde kiesers

Kaart No. 7 dui die buitegrense van Wyk 7, aan waarin 3351 kiesers is en wat bestaan uit:

- Stemdistrik 43501047 met 603 geregistreerde kiesers
- Stemdistrik 43501294 met 90 geregistreerde kiesers
- Stemdistrik 43502565 met 502 geregistreerde kiesers
- Stemdistrik 43500080 met 1450 geregistreerde kiesers
- Stemdistrik 43501058 met 147 geregistreerde kiesers
- Stemdistrik 43501069 met 300 geregistreerde kiesers
- Stemdistrik 43501328 met 259 geregistreerde kiesers

Kaart No. 8 dui die buitegrense van Wyk 8, aan waarin 3127 kiesers is en wat bestaan uit:

- Stemdistrik 43501070 met 1631 geregistreerde kiesers
- 'n Gedeelte van Stemdistrik 43500079 met 1406 geregistreerede kiesers
- Stemdistrik 43500068 met 90 geregistreerde kiesers

Kaart No. 9 dui die buitegrense van Wyk 9, aan waarin 3223 kiesers is en wat bestaan uit:

- Stemdistrik 43500406 met 462 geregistreerde kiesers
- Stemdistrik 43500428 met 2037 geregistreerde kiesers
- Stemdistrik 43501036 met 724 geregistreerde kiesers

Kaart No. 10 dui die buitegrense van Wyk 10, aan waarin 2849 kiesers is en wat bestaan uit:

- Stemdistrik 43500136 met 1316 geregistreerde kiesers
- Stemdistrik 43500158 met 1533 geregistreerde kiesers

Kaart No. 11 dui die buitegrense van Wyk 11, aan waarin 3018 kiesers is en wat bestaan uit:

- Stemdistrik 43500394 met 1343 geregistreerde kiesers
- Stemdistrik 43500417 met 447 geregistreerde kiesers
- Stemdistrik 43500451 met 1228 geregistreerde kiesers

Kaart No. 12 dui die buitegrense van Wyk 12, aan waarin 3262 kiesers is en wat bestaan uit:

- Stemdistrik 43500305 met 493 geregistreerde kiesers
- Stemdistrik 43500383 met 345 geregistreerde kiesers
- Stemdistrik 43502420 met 862 geregistreerde kiesers
- Stemdistrik 43500350 met 1562 geregistreerde kiesers

Kaart No. 13 dui die buitegrense van Wyk 13, aan waarin 2960 kiesers is en wat bestaan uit:

- Stemdistrik 43500226 met 1129 geregistreerde kiesers
- Stemdistrik 43500237 met 1437 geregistreerde kiesers
- Stemdistrik 43500248 met 394 geregistreerde kiesers

Kaart No. 14 dui die buitegrense van Wyk 14, aan waarin 3589 kiesers is en wat bestaan uit:

- Stemdistrik 43500349 met 481 geregistreerde kiesers
- Stemdistrik 43502442 met 1064 geregistreerde kiesers
- Stemdistrik 43500338 met 2044 geregistreerde kiesers

Kaart No. 15 dui die buitegrense van Wyk 15, aan waarin 3241 kiesers is en wat bestaan uit:

- Stemdistrik 43502598 met 546 geregistreerde kiesers
- Stemdistrik 43560053 met 811 geregistreerde kiesers
- Stemdistrik 43502600 met 1884 geregistreerde kiesers

Kaart No. 16 dui die buitegrense van Wyk 16, aan waarin 2825 kiesers is en wat bestaan uit:

- Stemdistrik 43500170 met 500 geregistreerde kiesers
- Stemdistrik 43500204 met 523 geregistreerde kiesers
- Stemdistrik 43502419 met 828 geregistreerde kiesers
- Stemdistrik 43502431 met 660 geregistreerde kiesers
- 'n Gedeelte van Stemdistrik 43500079 met 314 geregistreerede kiesers

Kaart No. 17 dui die buitegrense van Wyk 17, aan waarin 3103 kiesers is en wat bestaan uit:

- Stemdistrik 43500091 met 582 geregistreerde kiesers
- Stemdistrik 43500103 met 780 geregistreerde kiesers
- Stemdistrik 43500215 met 570 geregistreerde kiesers
- Stemdistrik 43502576 met 1013 geregistreerde kiesers
- Stemdistrik 43502857 met 43 geregistreerde kiesers
- Stemdistrik 43500035 met 2 geregistreerde kiesers
- Stemdistrik 43500192 met 113 geregistreerde kiesers

Kaart No. 18 dui die buitegrense van Wyk 18, aan waarin 3422 kiesers is en wat bestaan uit:

- Stemdistrik 43500259 met 1238 geregistreerde kiesers
- Stemdistrik 43560042 met 2184 geregistreerde kiesers

Kaart No. 19 dui die buitegrense van Wyk 19, aan waarin 3776 kiesers is en wat bestaan uit:

- Stemdistrik 43500260 met 732 geregistreerde kiesers
- Stemdistrik 43500271 met 637 geregistreerde kiesers
- Stemdistrik 43500282 met 1335 geregistreerde kiesers
- Stemdistrik 43502611 met 168 geregistreerde kiesers
- Stemdistrik 43500327 met 904 geregistreerde kiesers

Kaart No. 20 dui die buitegrense van Wyk 20, aan waarin 3152 kiesers is en wat bestaan uit:

- Stemdistrik 43560031 met 1723 geregistreerde kiesers
- Stemdistrik 43500293 met 1429 geregistreerde kiesers

Kaart No. 21 dui die buitegrense van Wyk 21, aan waarin 2856 kiesers is en wat bestaan uit:

- Stemdistrik 43500147 met 754 geregistreerde kiesers
- Stemdistrik 43500372 met 520 geregistreerde kiesers
- Stemdistrik 43500530 met 457 geregistreerde kiesers
- Stemdistrik 43502464 met 728 geregistreerde kiesers
- Stemdistrik 43502622 met 397 geregistreerde kiesers

Kaart No. 22 dui die buitegrense van Wyk 22, aan waarin 3574 kiesers is en wat bestaan uit:

- Stemdistrik 43500114 met 1458 geregistreerde kiesers
- Stemdistrik 43500169 met 635 geregistreerde kiesers
- Stemdistrik 43500361 met 922 geregistreerde kiesers
- Stemdistrik 43502453 met 559 geregistreerde kiesers

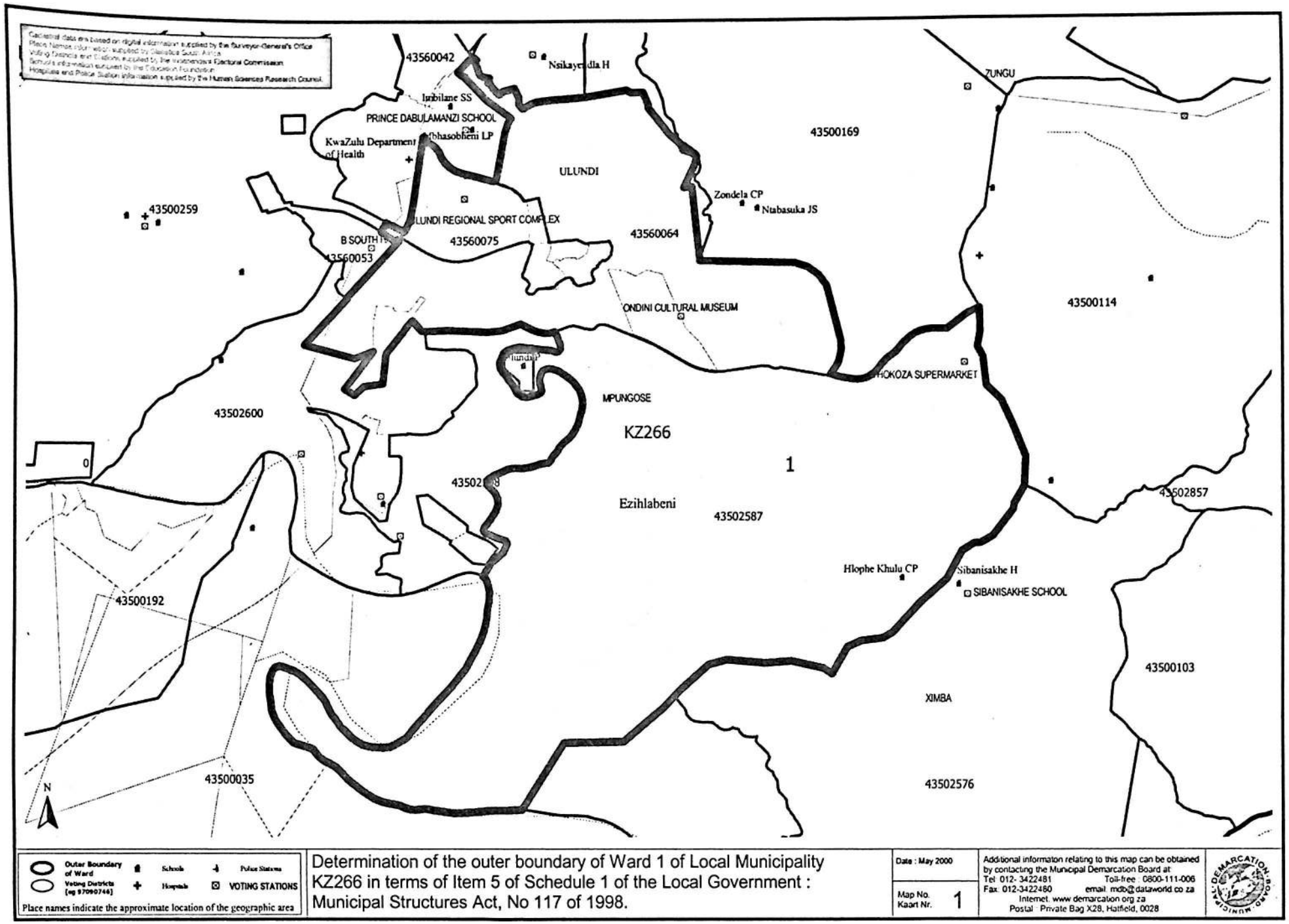

Determination of the outer boundary of Ward 1 of Local Municipality KZ266 in terms of Item 5 of Schedule 1 of the Local Government : Municipal Structures Act, No 117 of 1998.

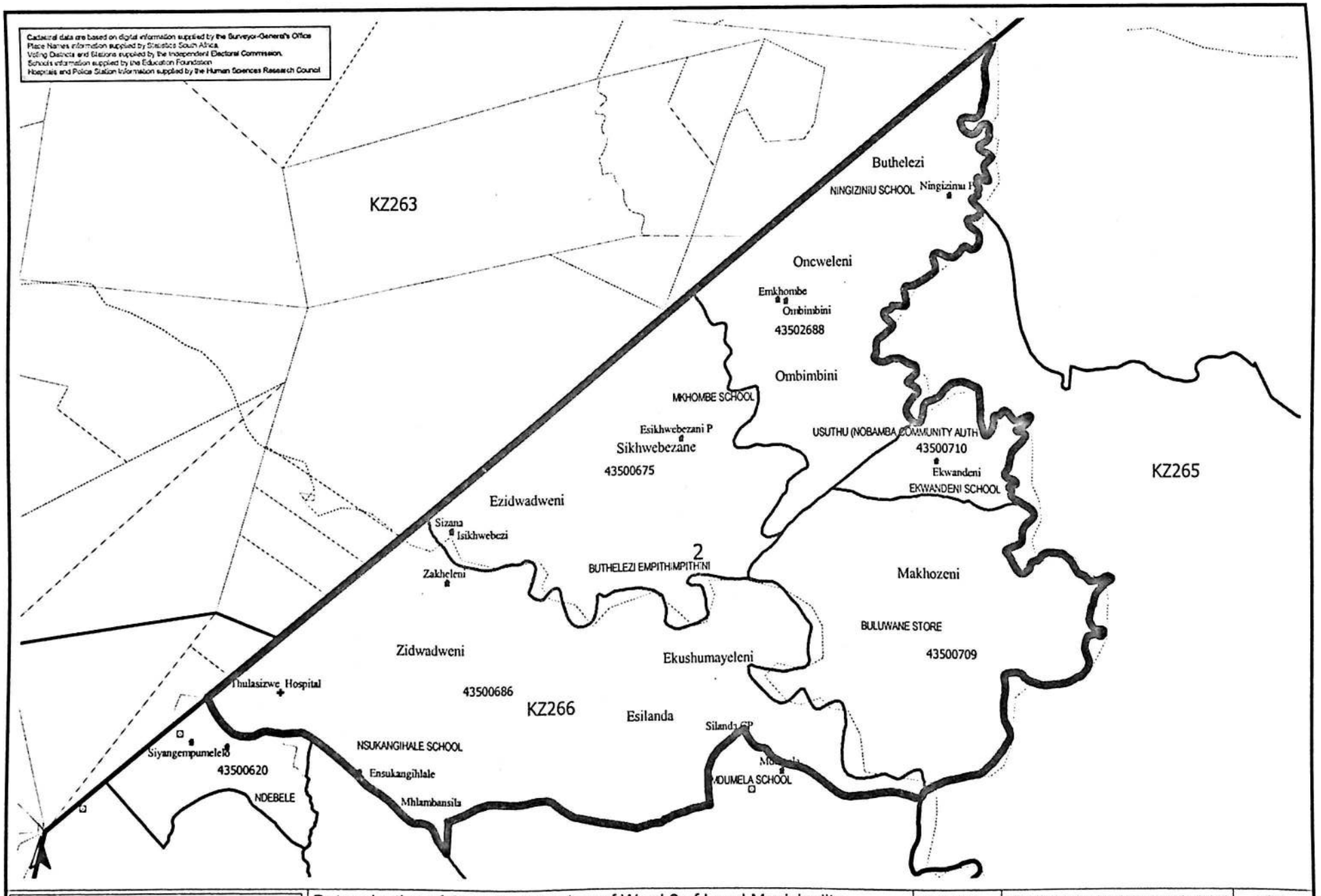

Outer Boundary of Ward
Voting Districts (eg 97090744)
Schools
Hospitals
Police Stations
VOTING STATIONS
Place names indicate the approximate location of the geographic area

Determination of the outer boundary of Ward 2 of Local Municipality KZ266 in terms of Item 5 of Schedule 1 of the Local Government : Municipal Structures Act, No 117 of 1998.

Date : May 2000

Map No. / Kaart Nr. 2

Additional information relating to this map can be obtained by contacting the Municipal Demarcation Board at:
Tel 012-3422481 Toll-free 0800-111-006
Fax: 012-3422480 email: mdb@dataworld.co.za
Internet: www.demarcation.org.za
Postal : Private Bag X28, Hatfield, 0028

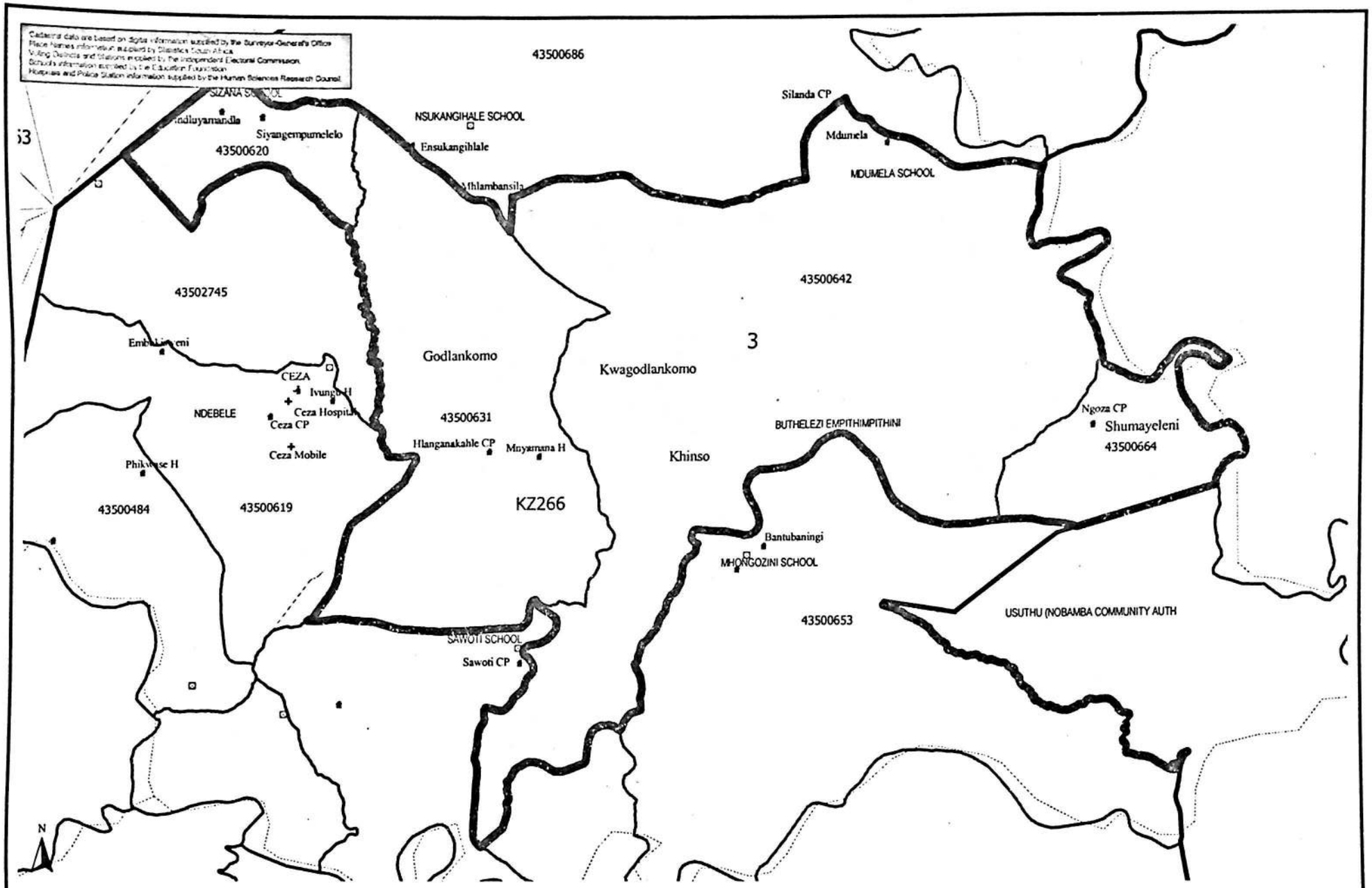

Outer Boundary of Ward
Voting Districts [eg 97090746]
Schools
Hospitals
Police Stations
VOTING STATIONS
Place names indicate the approximate location of the geographic area

Determination of the outer boundary of Ward 3 of Local Municipality KZ266 in terms of Item 5 of Schedule 1 of the Local Government : Municipal Structures Act, No 117 of 1998.

Date : May 2000

Map No. Kaart Nr. 3

Additional information relating to this map can be obtained by contacting the Municipal Demarcation Board at.
Tel: 012- 3422481 Toll-free : 0800-111-006
Fax: 012-3422480 email mdb@dataworld.co.za
Internet: www.demarcation.org.za
Postal : Private Bag X28, Hatfield, 0028

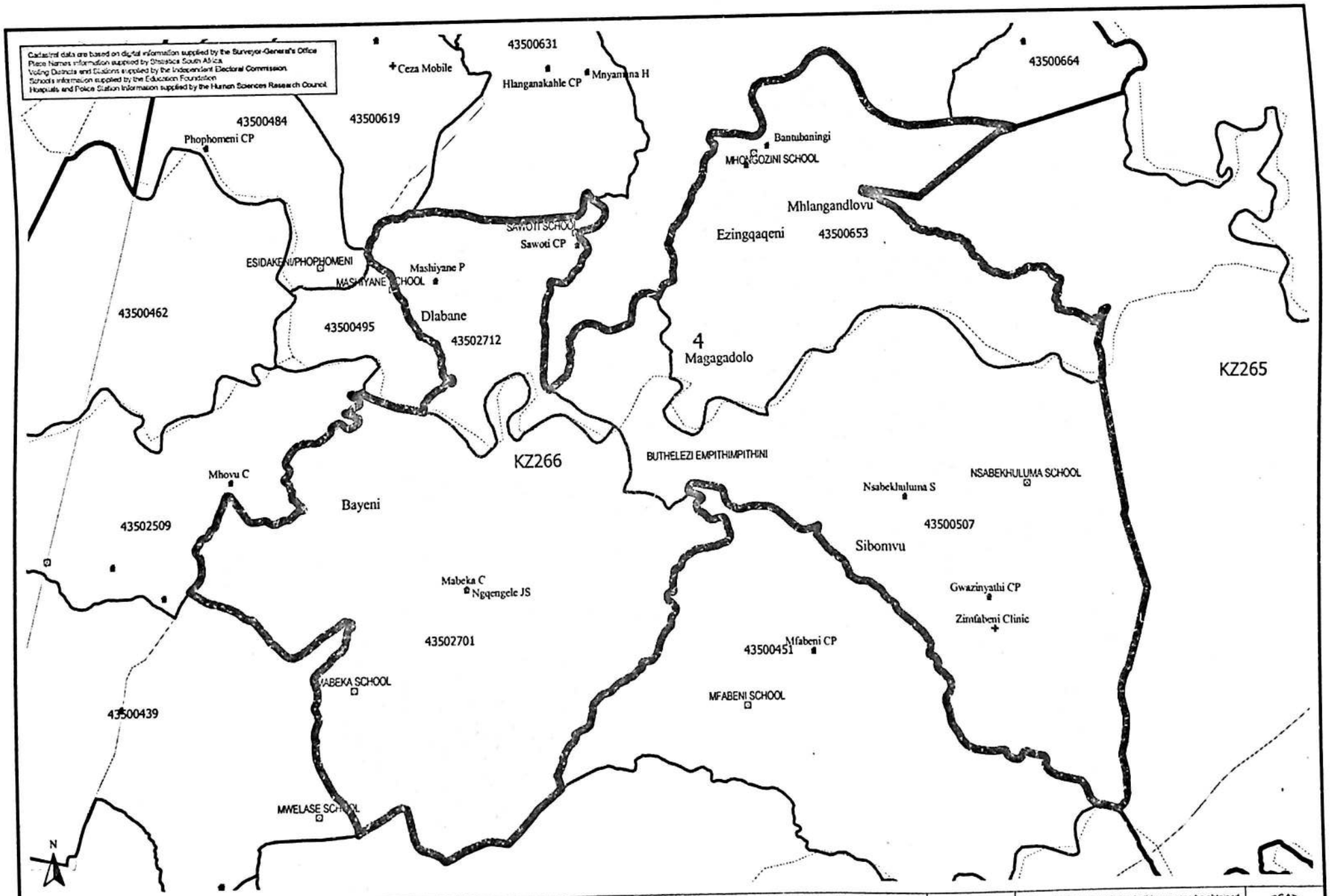
Cadastral data are based on digital information supplied by the Surveyor-General's Office
Place Names information supplied by Statistics South Africa
Voting Districts and Stations supplied by the Independent Electoral Commission
Schools information supplied by the Education Foundation
Hospitals and Police Station Information supplied by the Human Sciences Research Council
43500631
Ceza Mobile
Hlanganakahle CP
Mnyamana H
43500664
43500484
43500619
Phophomeni CP
Bantubaningi
MHONGOZINI SCHOOL
Mhlangandlovu
Ezingqaqeni
43500653
SAWOTI SCHOOL
Sawoti CP
ESIDAKENI/PHOPHOMENI
Mashiyane P
MASHIYANE SCHOOL
43500462
43500495
Dlabane
43502712
4
Magagadolo
KZ265
KZ266
BUTHELEZI EMPITHIMPITHINI
Mhovu C
Bayeni
NSABEKHULUMA SCHOOL
Nsabekhuluma S
43502509
43500507
Sibonivu
Mabeka C
Ngqengele JS
Gwazinyathi CP
Zimfabeni Clinic
43502701
43500451
Mfabeni CP
MABEKA SCHOOL
MFABENI SCHOOL
43500439
MWELASE SCHOOL
N
Outer Boundary of Ward
Voting Districts (eg 97090746)
Schools
Hospitals
Police Stations
VOTING STATIONS
Place names indicate the approximate location of the geographic area
Determination of the outer boundary of Ward 4 of Local Municipality KZ266 in terms of Item 5 of Schedule 1 of the Local Government : Municipal Structures Act, No 117 of 1998.
Date : May 2000
Map No. Kaart Nr. 4
Additional information relating to this map can be obtained by contacting the Municipal Demarcation Board at:
Tel 012- 3422481 Toll-free 0800-111-006
Fax. 012-3422480 email mdb@dataworld.co.za
Internet www.demarcation.org.za
Postal Private Bag X28, Hatfield, 0028
DEMARCATION BOARD MUNICIPAL

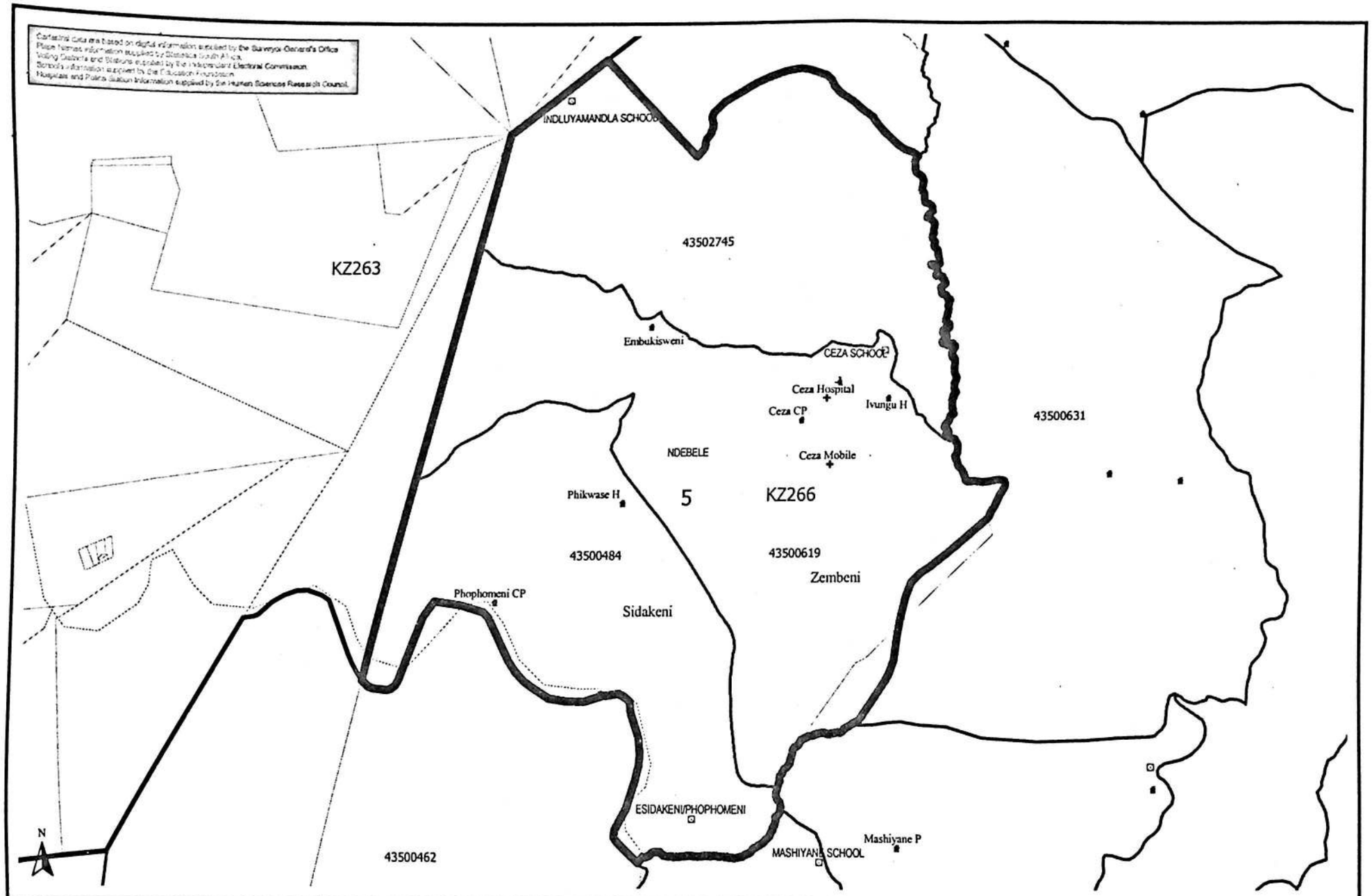

Outer Boundary of Ward | Schools | Police Stations
Voting Districts [eg 97090744] | Hospitals | VOTING STATIONS
Place names indicate the approximate location of the geographic area

Determination of the outer boundary of Ward 5 of Local Municipality KZ266 in terms of Item 5 of Schedule 1 of the Local Government : Municipal Structures Act, No 117 of 1998.

Date : May 2000

Map No. Kaart Nr. 5

Additional information relating to this map can be obtained by contacting the Municipal Demarcation Board at
Tel. 012-3422481 Toll-free : 0800-111-006
Fax. 012-3422480 email mdb@dataworld.co.za
Internet. www.demarcation.org.za
Postal : Private Bag X28, Hatfield, 0028

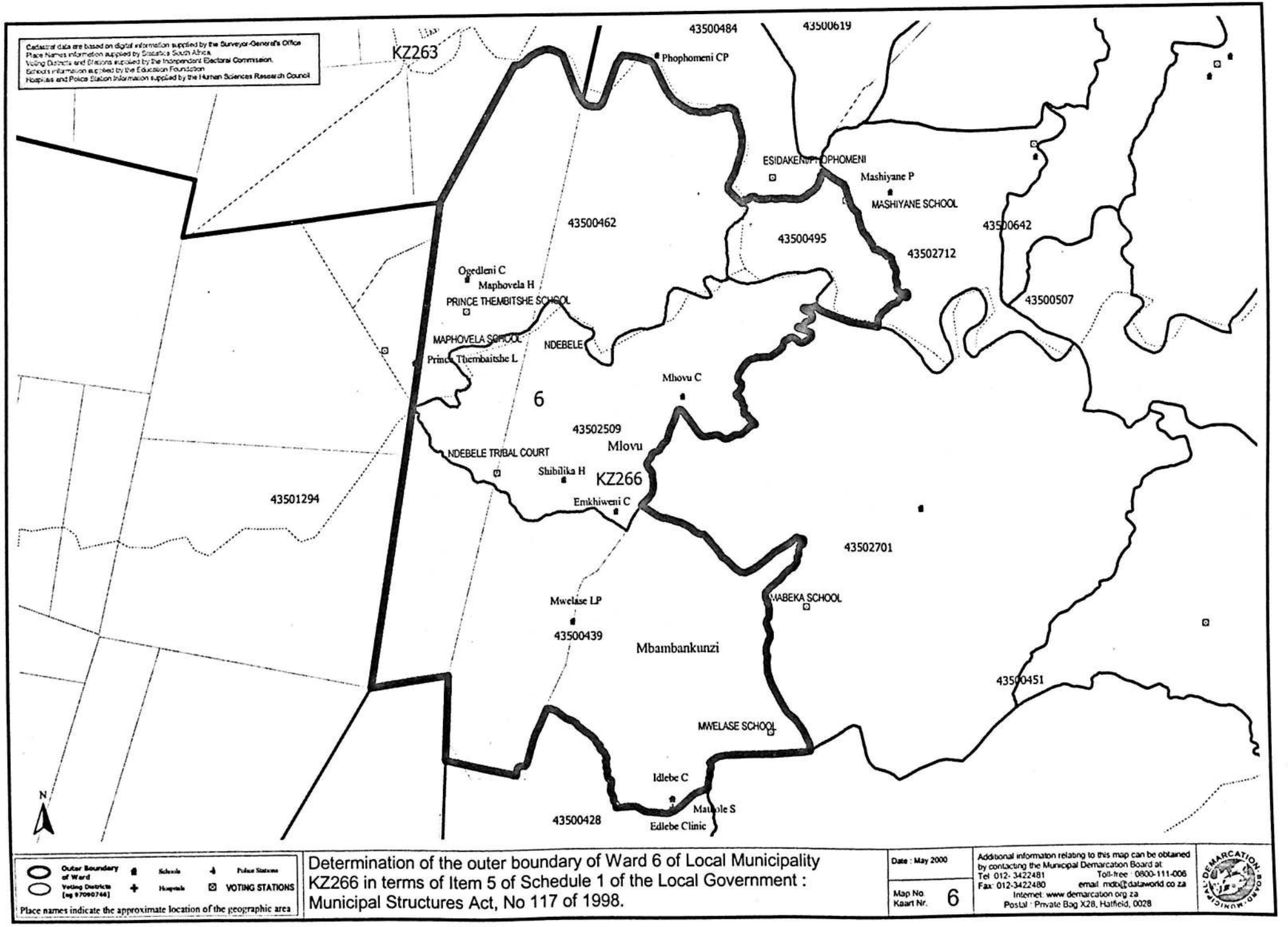
Cadastral data are based on digital information supplied by the Surveyor-General's Office
Place Names information supplied by Statistics South Africa
Voting Districts and Stations supplied by the Independent Electoral Commission.
Schools information supplied by the Education Foundation
Hospitals and Police Station information supplied by the Human Sciences Research Council
KZ263
43500484
43500619
Phophomeni CP
ESIDAKENI/PHOPHOMENI
Mashiyane P
MASHIYANE SCHOOL
43500462
43500495
43500642
43502712
43500507
Ogedleni C
Maphovela H
PRINCE THEMBITSHE SCHOOL
MAPHOVELA SCHOOL
NDEBELE
Prince Thembaitshe L
Mlovu C
6
43502509
Mlovu
NDEBELE TRIBAL COURT
Shibilika H
KZ266
Emkhiweni C
43501294
43502701
Mwelase LP
MABEKA SCHOOL
43500439
Mbambankunzi
43500451
MWELASE SCHOOL
Idlebe C
Matuole S
43500428
Edlebe Clinic
N
Outer Boundary of Ward
Voting Districts [eg 97090744]
Schools
Hospitals
Police Stations
VOTING STATIONS
Place names indicate the approximate location of the geographic area
Determination of the outer boundary of Ward 6 of Local Municipality KZ266 in terms of Item 5 of Schedule 1 of the Local Government : Municipal Structures Act, No 117 of 1998.
Date : May 2000
Map No. Kaart Nr. 6
Additional information relating to this map can be obtained by contacting the Municipal Demarcation Board at
Tel 012-3422481 Toll-free 0800-111-006
Fax 012-3422480 email mdb@dataworld.co.za
Internet: www.demarcation.org.za
Postal : Private Bag X28, Hatfield, 0028
DEMARCATION BOARD MUNICIPAL

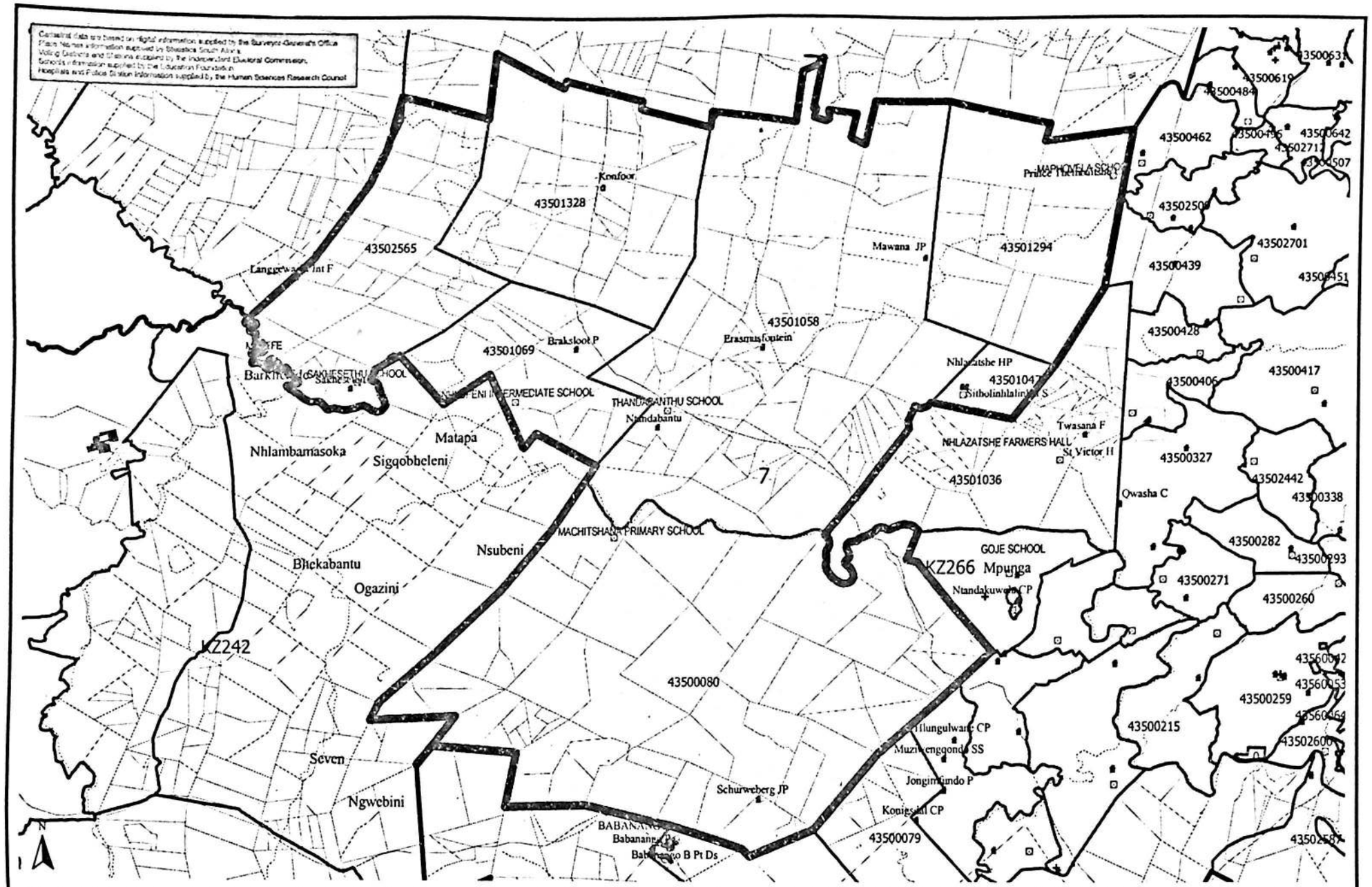

Determination of the outer boundary of Ward 7 of Local Municipality KZ266 in terms of Item 5 of Schedule 1 of the Local Government : Municipal Structures Act, No 117 of 1998.

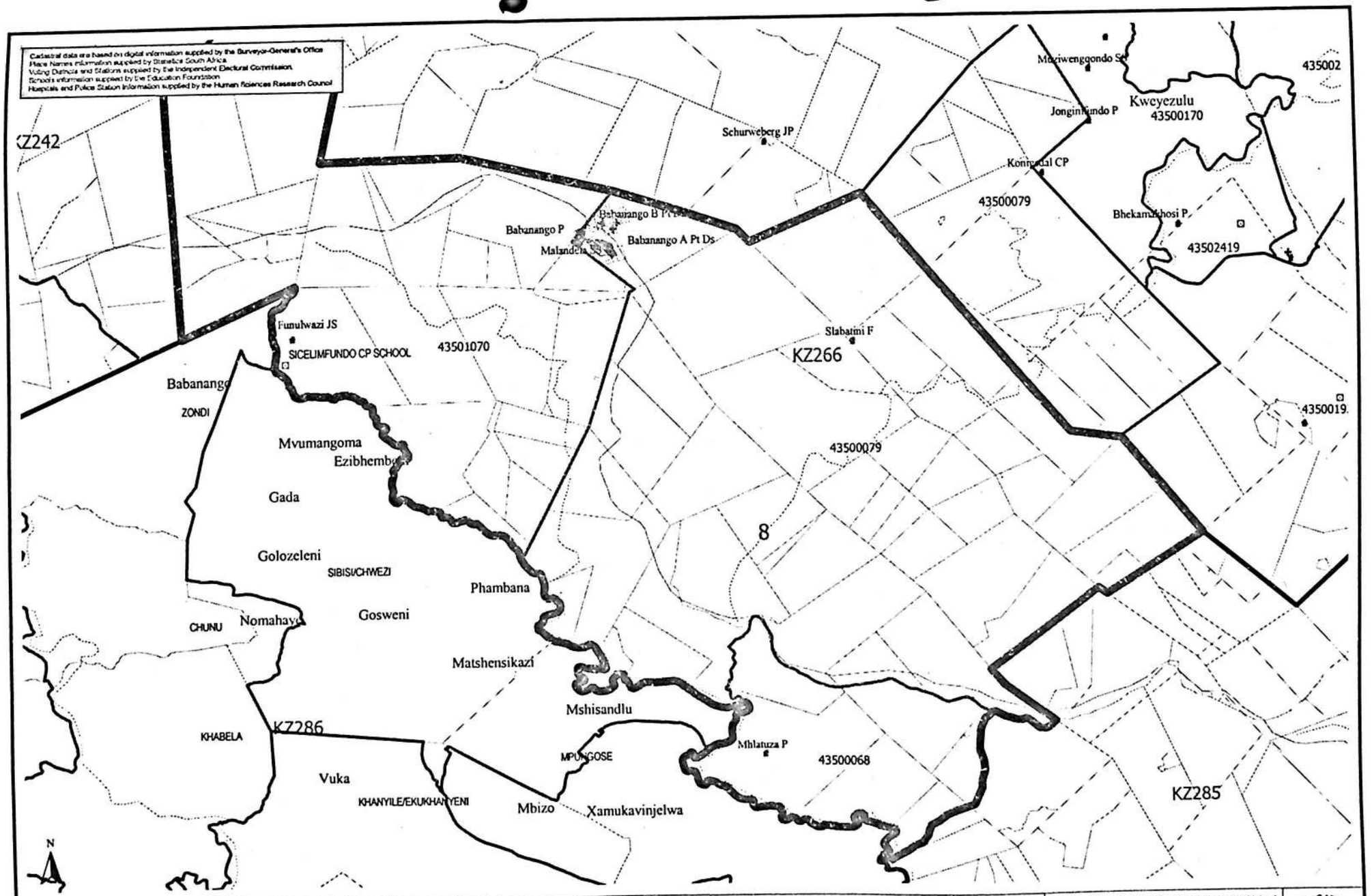

Determination of the outer boundary of Ward 8 of Local Municipality KZ266 in terms of Item 5 of Schedule 1 of the Local Government : Municipal Structures Act, No 117 of 1998.

Date : May 2000

Map No. / Kaart Nr. 8

Additional information relating to this map can be obtained by contacting the Municipal Demarcation Board at
Tel 012-3422481 Toll-free 0800-111-006
Fax 012-3422480 email mdb@dataworld.co.za
Internet www.demarcation.org.za
Postal Private Bag X28, Hatfield, 0028

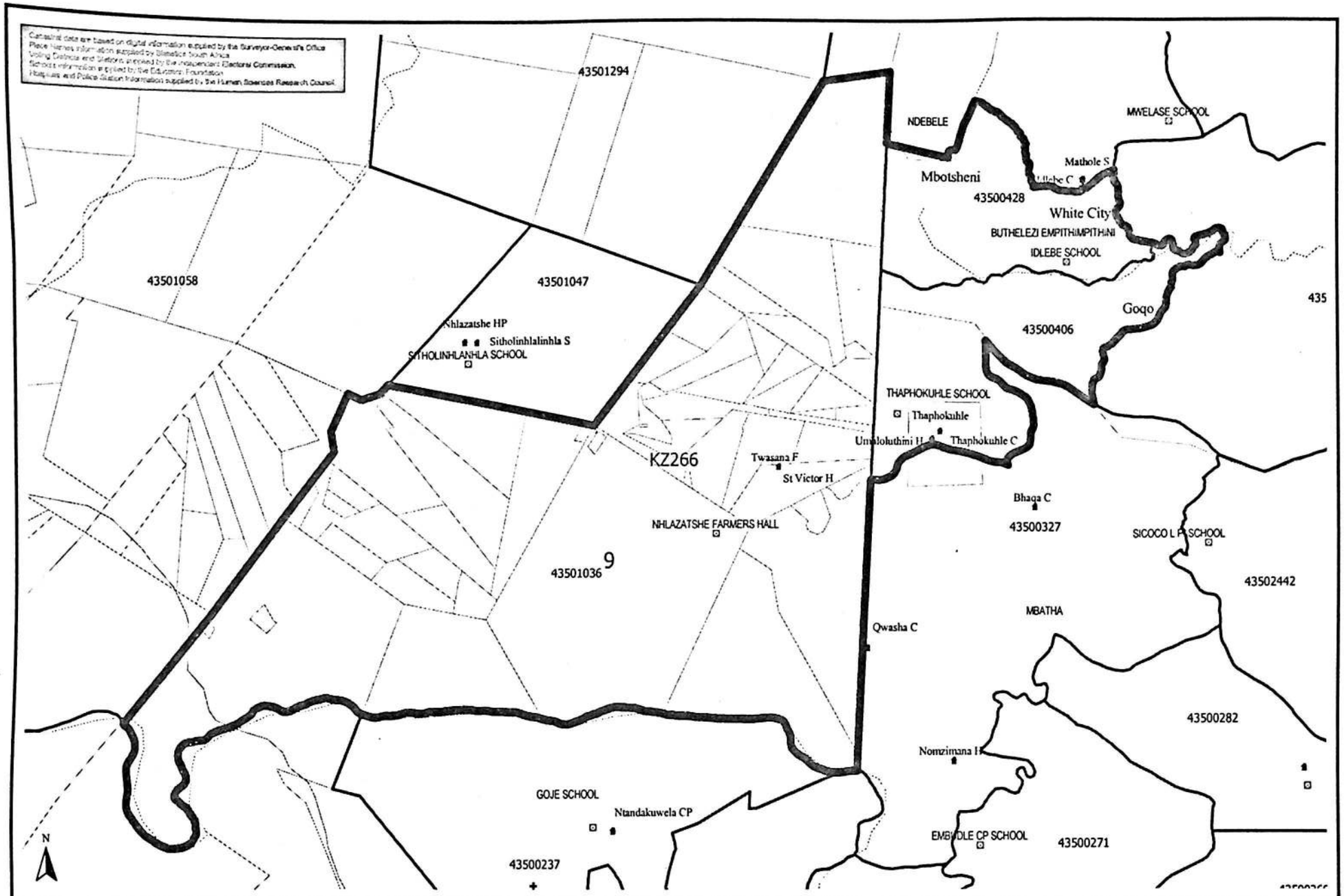
Cartographic data are based on digital information supplied by the Surveyor-General's Office
Place Names information supplied by Bimetice South Africa
Voting Districts and Stations supplied by the Independent Electoral Commission.
Schools information supplied by the Education Foundation
Hospitals and Police Station information supplied by the Human Sciences Research Council.
43501294
43501058
43501047
Nhlazatshe HP
Sitholinhlalinhla S
SITHOLINHLANHLA SCHOOL
KZ266
Twasana F
St Victor H
NHLAZATSHE FARMERS HALL
43501036
9
NDEBELE
MWELASE SCHOOL
Mathole S
Mbotsheni
43500428
White City
BUTHELEZI EMPITHIMPITHINI
IDLEBE SCHOOL
Goqo
43500406
435
THAPHOKUHLE SCHOOL
Thapholuhle
Thapholuhle C
Bhaga C
43500327
SICOCO L P SCHOOL
43502442
MBATHA
Qwasha C
43500282
Nomzimana H
GOJE SCHOOL
Ntandakuwela CP
43500237
EMBUDLE CP SCHOOL
43500271
N
Outer Boundary of Ward
Voting Districts [sg 9/090746]
Schools
Hospitals
Police Stations
VOTING STATIONS
Place names indicate the approximate location of the geographic area
Determination of the outer boundary of Ward 9 of Local Municipality KZ266 in terms of Item 5 of Schedule 1 of the Local Government : Municipal Structures Act, No 117 of 1998.
Date : May 2000
Map No. Kaart Nr. 9
Additional information relating to this map can be obtained by contacting the Municipal Demarcation Board at:
Tel: 012- 3422481 Toll-free 0800-111-006
Fax: 012-3422480 email mdb@dataworld.co.za
Internet www.demarcation.org.za
Postal : Private Bag X28, Hatfield, 0028
DEMARCATION BOARD MUNICIPAL

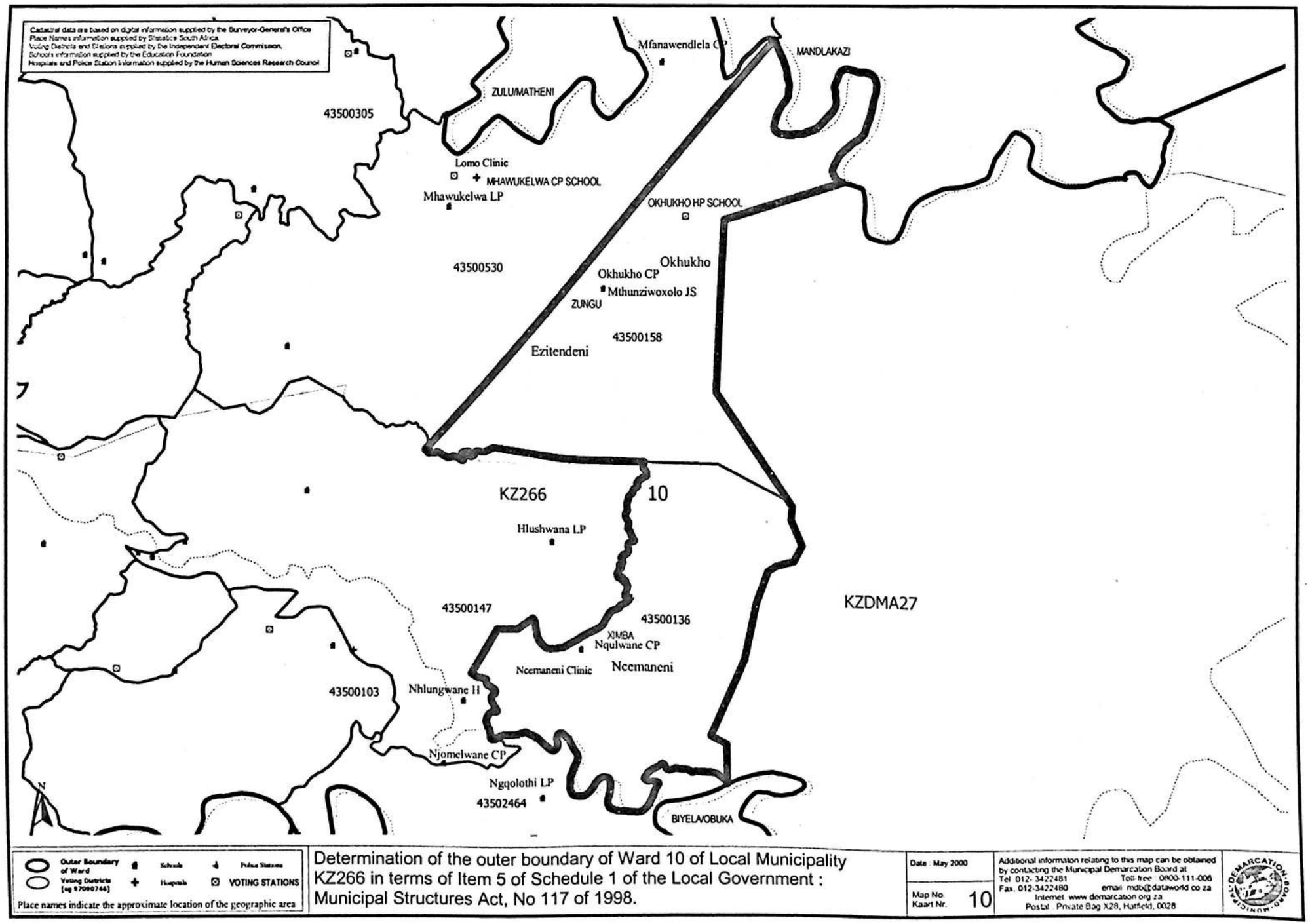
Cadastral data is based on digital information supplied by the Surveyor-General's Office
Place Names information supplied by Statistics South Africa
Voting Districts and Stations supplied by the Independent Electoral Commission.
Schools information supplied by the Education Foundation
Hospitals and Police Station information supplied by the Human Sciences Research Council
Mfanawendlela CP
MANDLAKAZI
ZULU/MATHENI
43500305
Lomo Clinic
MHAWUKELWA CP SCHOOL
Mhawukelwa LP
OKHUKHO HP SCHOOL
43500530
Okhukho
Okhukho CP
Mthunziwoxolo JS
ZUNGU
43500158
Ezitendeni
KZ266
10
Hlushwana LP
KZDMA27
43500147
43500136
XIMBA
Nqulwane CP
Ncemaneni Clinic
Ncemaneni
43500103
Nhlungwane H
Njomelwane CP
Ngqolothi LP
43502464
BIYELA/OBUKA
N
Outer Boundary of Ward
Voting Districts (eg 97090746)
Schools
Hospitals
Police Stations
VOTING STATIONS
Place names indicate the approximate location of the geographic area
Determination of the outer boundary of Ward 10 of Local Municipality KZ266 in terms of Item 5 of Schedule 1 of the Local Government : Municipal Structures Act, No 117 of 1998.
Date : May 2000
Map No. Kaart Nr. 10
Additional information relating to this map can be obtained by contacting the Municipal Demarcation Board at
Tel 012- 3422481 Toll-free 0800-111-006
Fax. 012-3422480 email mdb@dataworld.co.za
Internet www.demarcation.org.za
Postal Private Bag X28, Hatfield, 0028
MUNICIPAL DEMARCATION BOARD

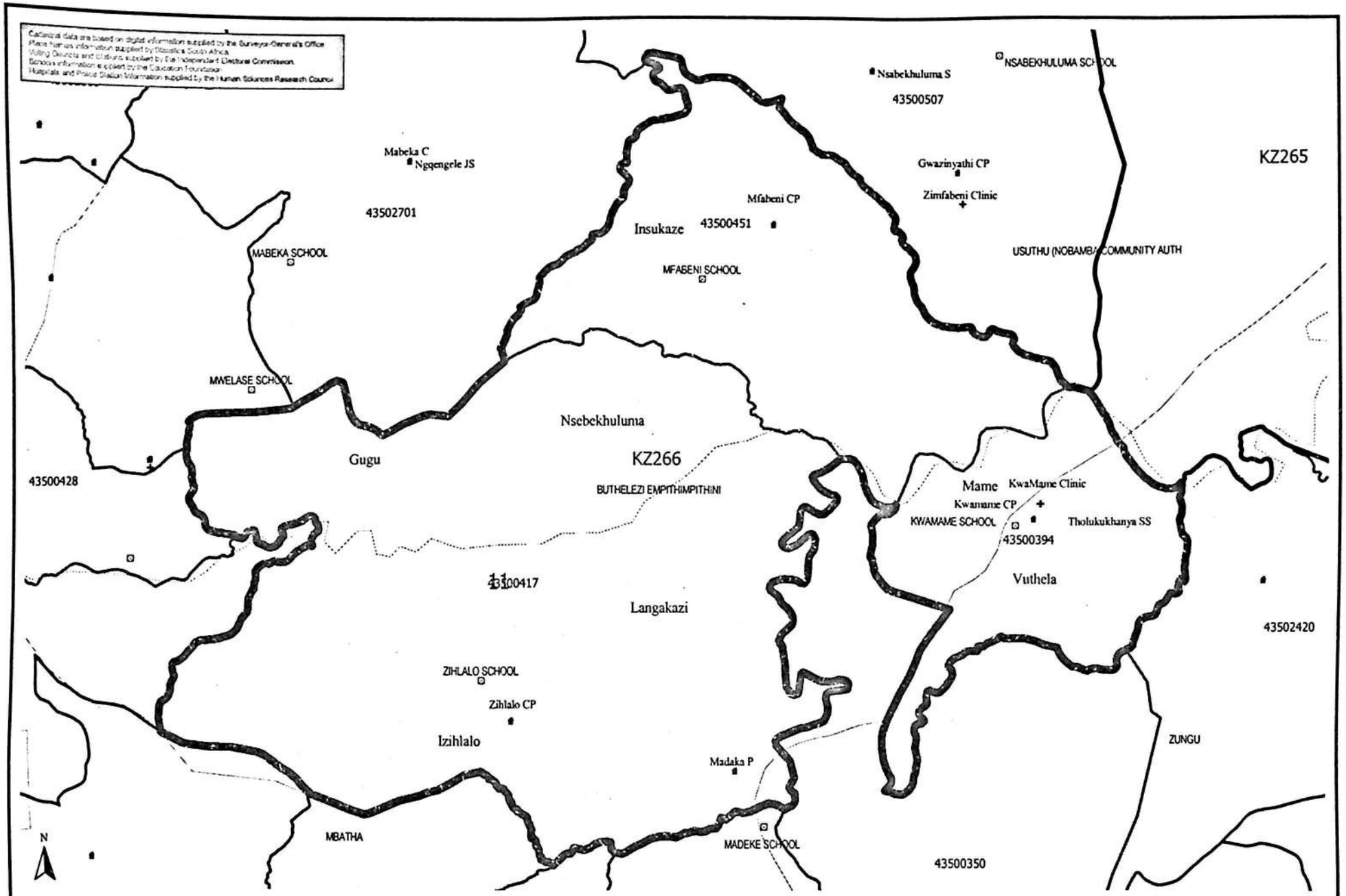

Determination of the outer boundary of Ward 11 of Local Municipality KZ266 in terms of Item 5 of Schedule 1 of the Local Government : Municipal Structures Act, No 117 of 1998.

Date : May 2000

Map No. Kaart Nr. 11

Additional information relating to this map can be obtained by contacting the Municipal Demarcation Board at:
Tel 012-3422481 Toll-free 0800-111-006
Fax. 012-3422480 email mdb@dataworld.co.za
Internet: www.demarcation.org.za
Postal: Private Bag X28, Hatfield, 0028

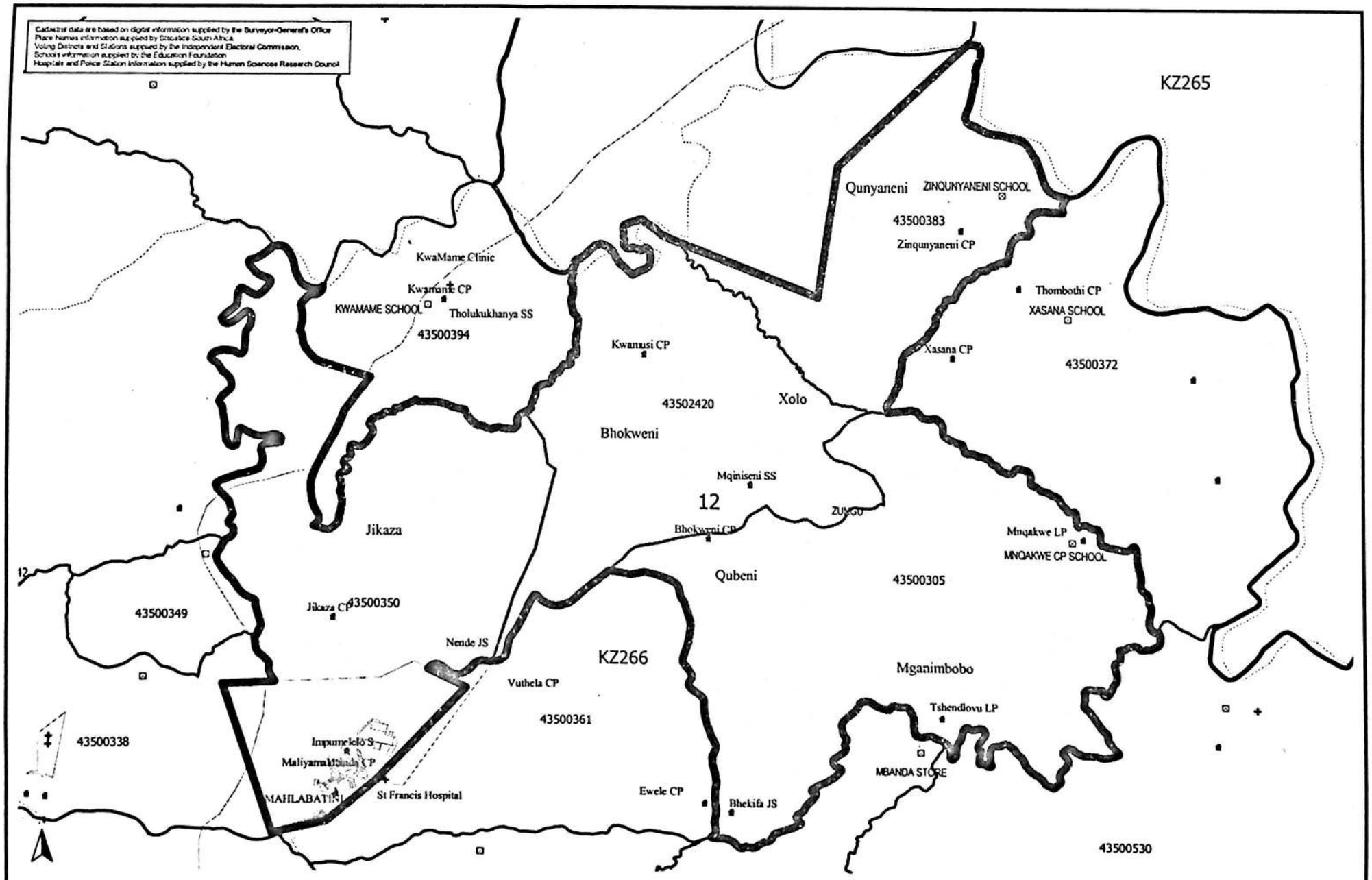

Outer Boundary of Ward
Voting Districts [sp 97090746]
Schools
Hospitals
Police Stations
VOTING STATIONS
Place names indicate the approximate location of the geographic area

Determination of the outer boundary of Ward 12 of Local Municipality KZ266 in terms of Item 5 of Schedule 1 of the Local Government : Municipal Structures Act, No 117 of 1998.

Date : May 2000

Map No. Kaart Nr 12

Additional information relating to this map can be obtained by contacting the Municipal Demarcation Board at
Tel 012- 3422481 Toll-free 0800-111-006
Fax. 012-3422480 email mdb@dataworld.co.za
Internet www.demarcation.org.za
Postal Private Bag X28, Hatfield, 0028

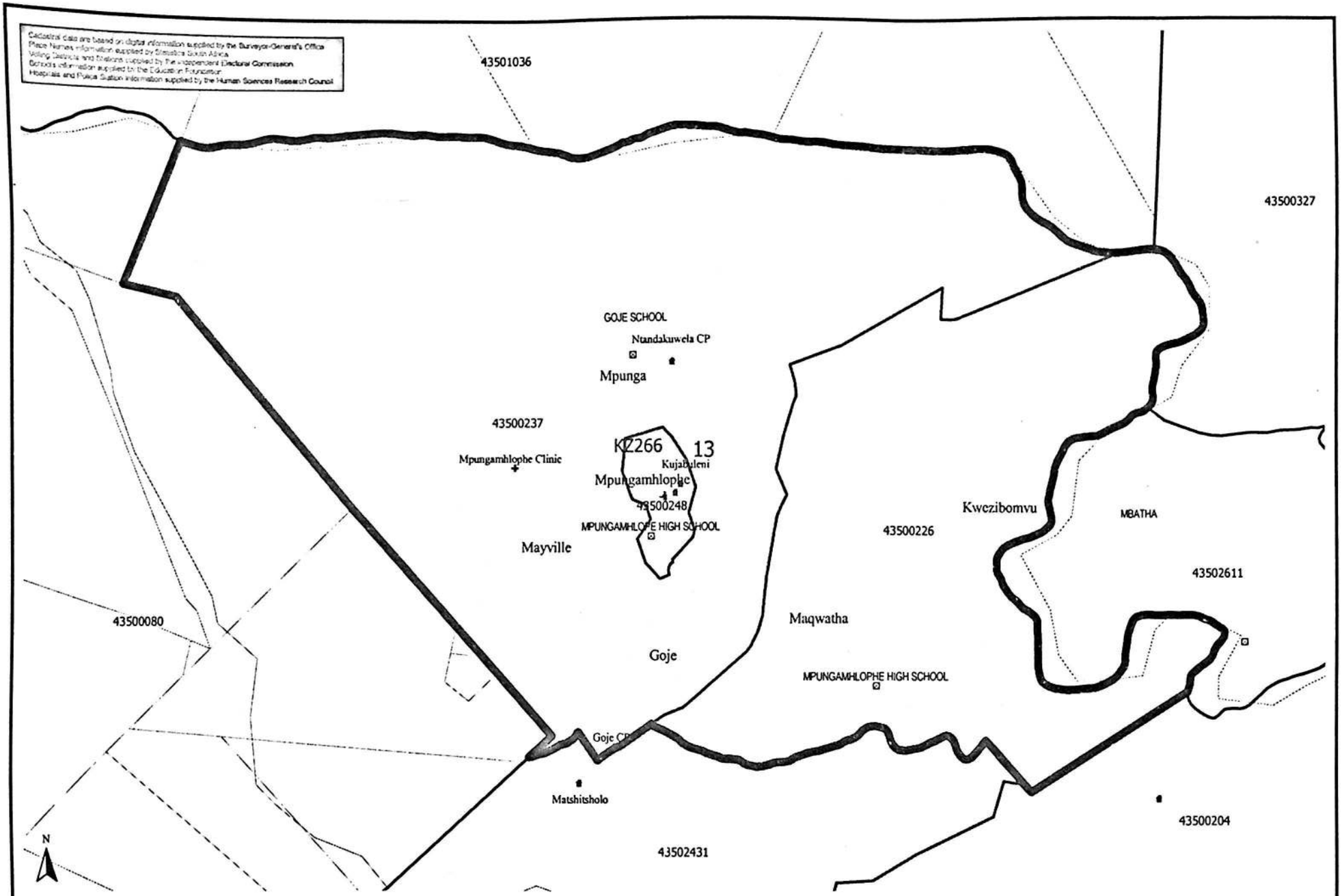

Outer Boundary of Ward	Schools	Police Stations	
Voting Districts [eg 97090746]	Hospitals	VOTING STATIONS	

Place names indicate the approximate location of the geographic area

Determination of the outer boundary of Ward 13 of Local Municipality KZ266 in terms of Item 5 of Schedule 1 of the Local Government : Municipal Structures Act, No 117 of 1998.

Date : May 2000

Map No. Kaart Nr. 13

Additional information relating to this map can be obtained by contacting the Municipal Demarcation Board at:
Tel 012- 3422481 Toll-free : 0800-111-006
Fax: 012-3422480 email mdb@dataworld.co.za
Internet: www.demarcation.org.za
Postal : Private Bag X28, Hatfield, 0028

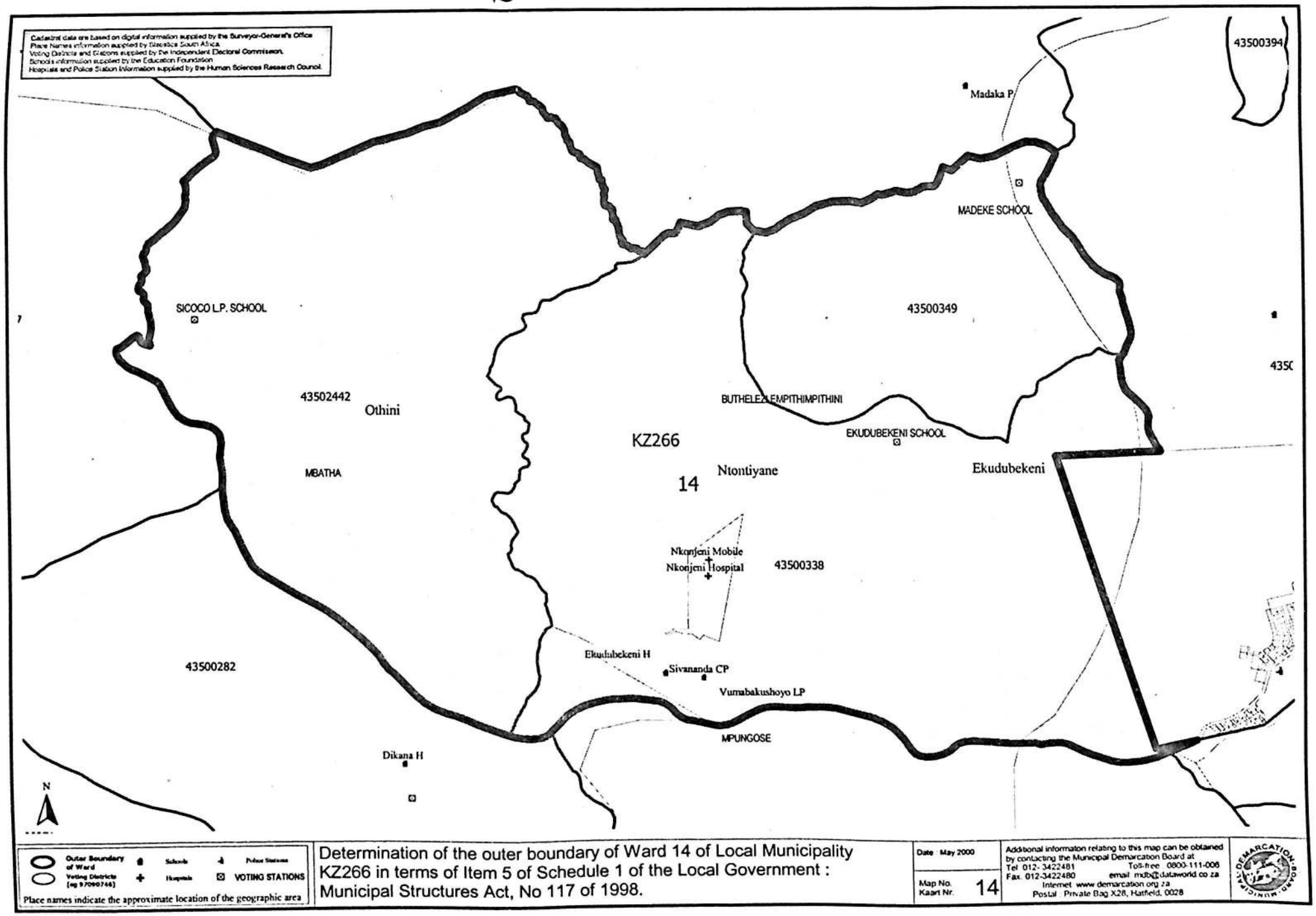
Cadastral data are based on digital information supplied by the Surveyor-General's Office
Place Names information supplied by Discover South Africa
Voting Districts and Stations supplied by the Independent Electoral Commission.
Schools information supplied by the Education Foundation
Hospitals and Police Station Information supplied by the Human Sciences Research Council.
43500394
Madaka P
MADEKE SCHOOL
43500349
SICOCO L.P. SCHOOL
43502442
Othini
MBATHA
BUTHELEZI EMPITHIMPITHINI
EKUDUBEKENI SCHOOL
KZ266
Ntontiyane
14
Ekudubekeni
Nkonjeni Mobile
Nkonjeni Hospital
43500338
43500282
Ekudubekeni H
Sivananda CP
Vumabakushoyo LP
MPUNGOSE
Dikana H
N
Outer Boundary of Ward
Voting Districts (eg 97090746)
Schools
Hospitals
Police Stations
VOTING STATIONS
Place names indicate the approximate location of the geographic area
Determination of the outer boundary of Ward 14 of Local Municipality KZ266 in terms of Item 5 of Schedule 1 of the Local Government : Municipal Structures Act, No 117 of 1998.
Date : May 2000
Map No. Kaart Nr. 14
Additional information relating to this map can be obtained by contacting the Municipal Demarcation Board at
Tel 012-3422481 Toll-free 0800-111-006
Fax 012-3422480 email mdb@dataworld.co.za
Internet www.demarcation.org.za
Postal Private Bag X28, Hatfield, 0028
DEMARCATION BOARD MUNICIPAL

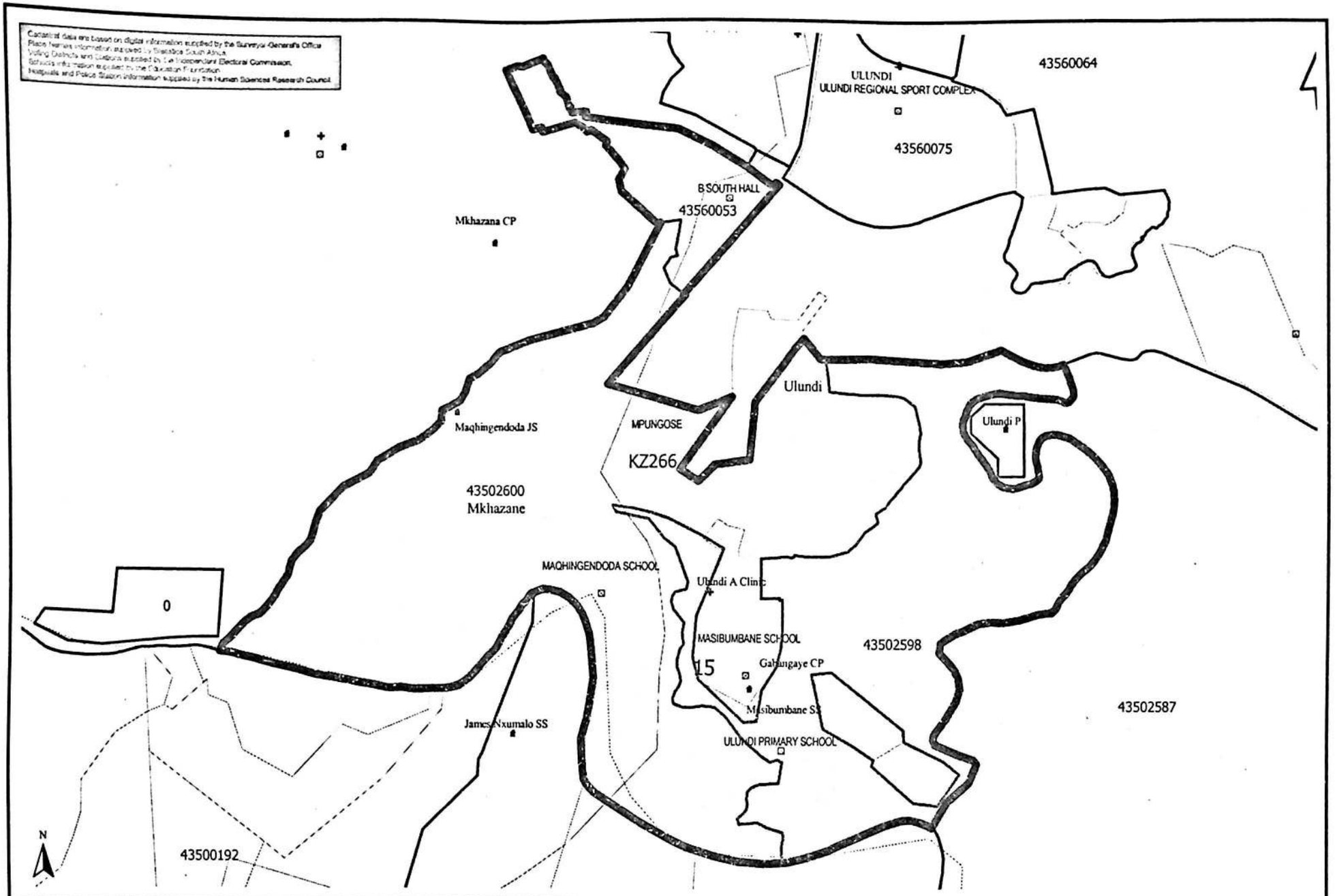

Determination of the outer boundary of Ward 15 of Local Municipality KZ266 in terms of Item 5 of Schedule 1 of the Local Government : Municipal Structures Act, No 117 of 1998.

Date : May 2000

Map No. Kaart Nr. 15

Additional information relating to this map can be obtained by contacting the Municipal Demarcation Board at
Tel 012- 3422481 Toll-free 0800-111-006
Fax. 012-3422480 email mdb@dataworld.co.za
Internet www.demarcation.org.za
Postal : Private Bag X28, Hatfield, 0028

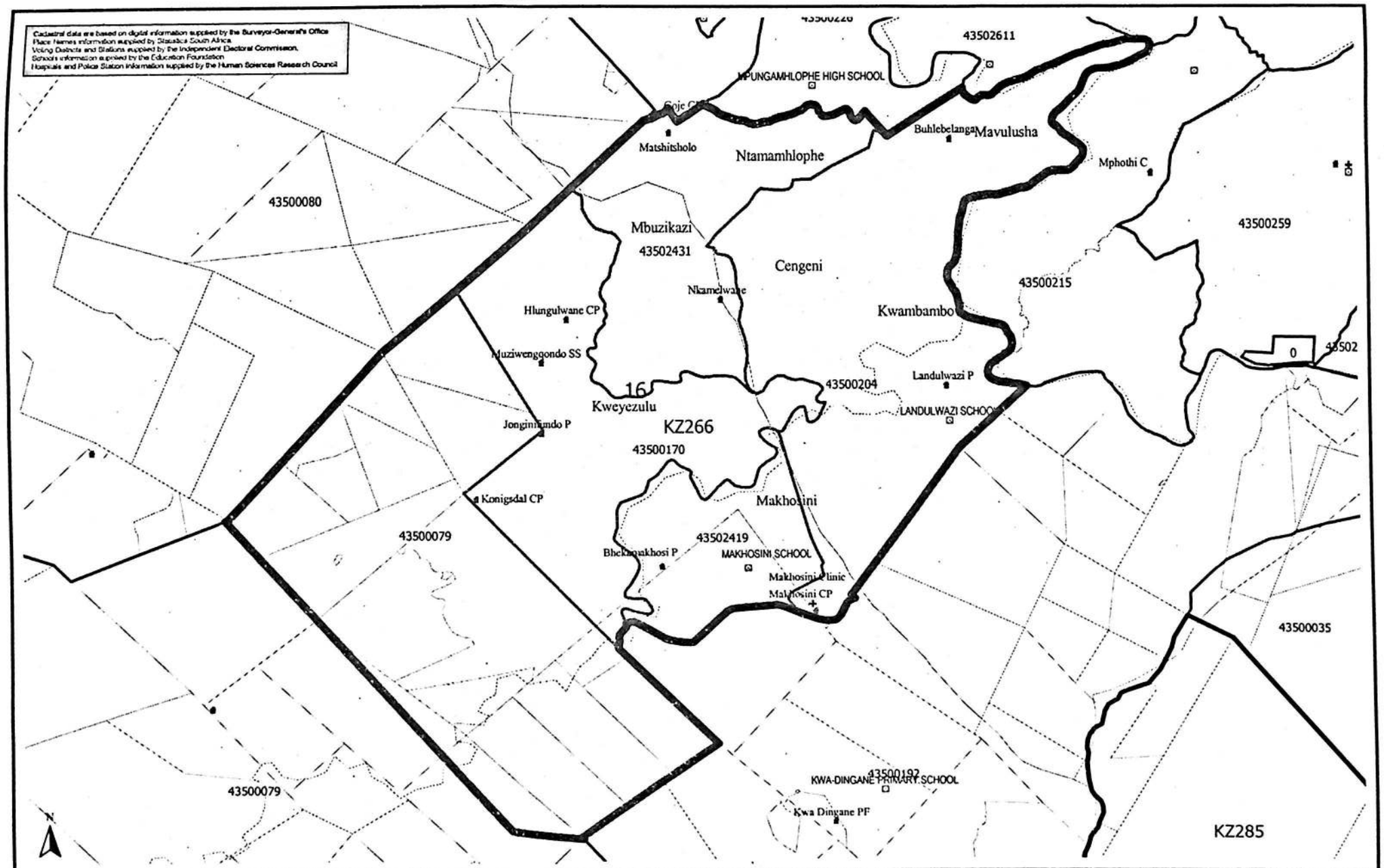

Outer Boundary of Ward
Voting Districts [eg 97000746]
Schools
Hospitals
Police Stations
VOTING STATIONS
Place names indicate the approximate location of the geographic area

Determination of the outer boundary of Ward 16 of Local Municipality KZ266 in terms of Item 5 of Schedule 1 of the Local Government : Municipal Structures Act, No 117 of 1998.

Date : May 2000

Map No. Kaart Nr. 16

Additional information relating to this map can be obtained by contacting the Municipal Demarcation Board at
Tel 012- 3422481 Toll-free 0800-111-008
Fax 012-3422480 email mdb@dataworld.co.za
Internet www.demarcation.org.za
Postal : Private Bag X28, Hatfield, 0028

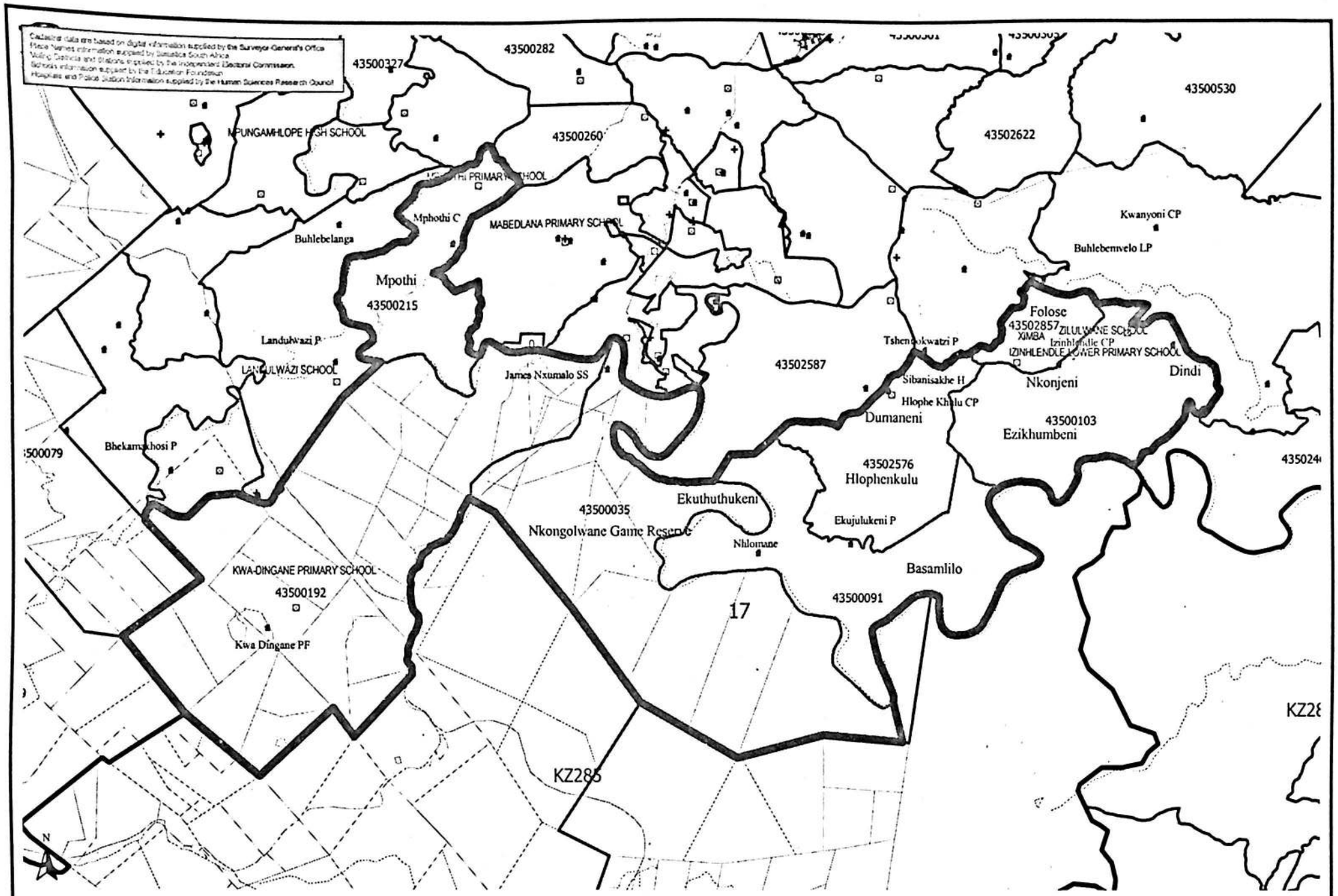

Outer Boundary of Ward	Schools	Police Stations	
Voting Districts [eg 97090746]	Hospitals	VOTING STATIONS	
Place names indicate the approximate location of the geographic area			

Determination of the outer boundary of Ward 17 of Local Municipality KZ266 in terms of Item 5 of Schedule 1 of the Local Government : Municipal Structures Act, No 117 of 1998.

Date : May 2000

Map No. Kaart Nr. 17

Additional informaton relating to this map can be obtained by contacting the Municipal Demarcation Board at:
Tel 012- 3422481 Toll-free 0800-111-006
Fax: 012-3422480 email mdb@dataworld co za
Internet: www demarcation org za
Postal : Private Bag X28, Hatfield, 0028

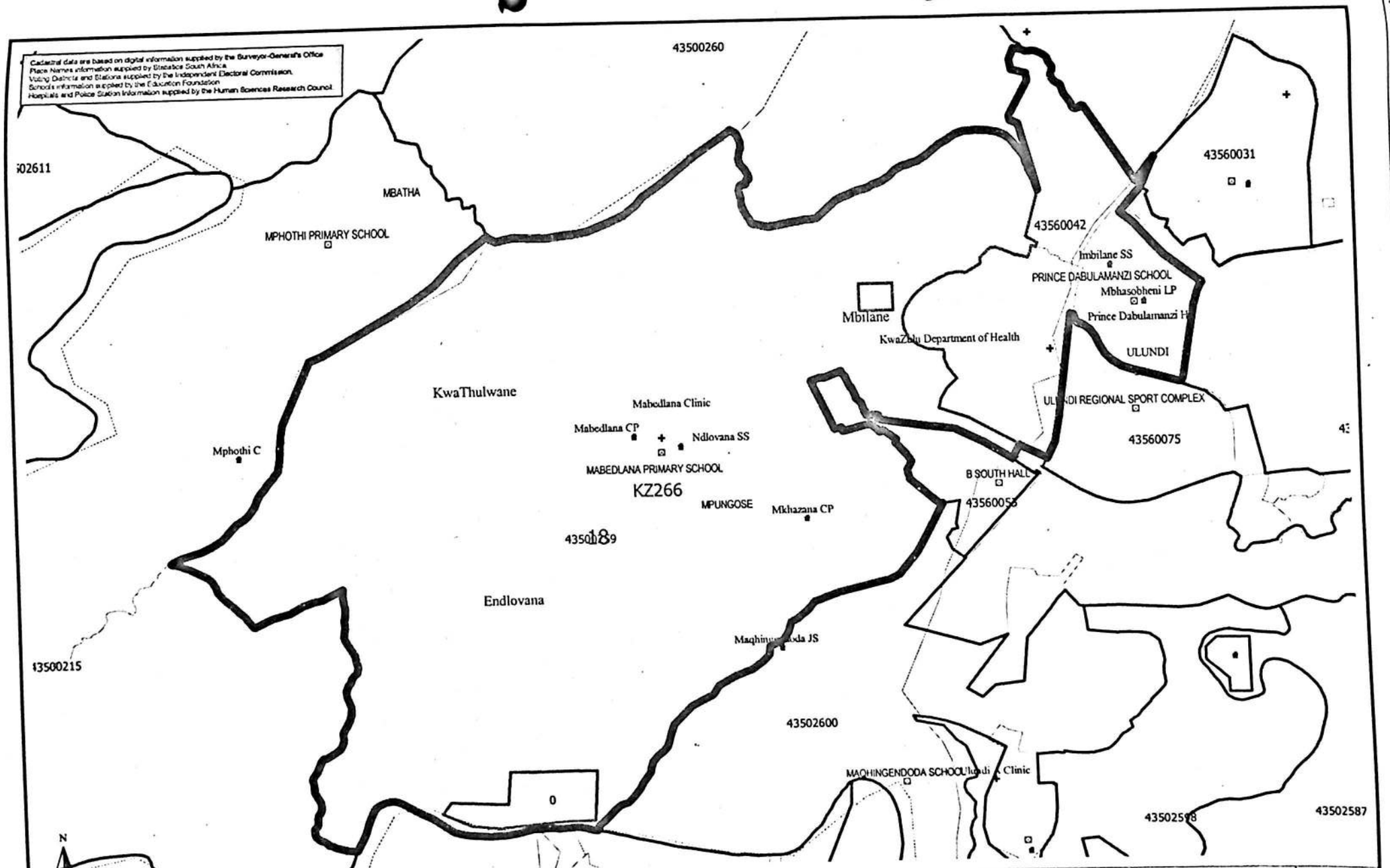

Outer Boundary of Ward
Voting Districts (eg 97090746)
Schools
Hospitals
Police Stations
VOTING STATIONS

Place names indicate the approximate location of the geographic area

Determination of the outer boundary of Ward 18 of Local Municipality KZ266 in terms of Item 5 of Schedule 1 of the Local Government : Municipal Structures Act, No 117 of 1998.

Date : May 2000

Map No / Kaart Nr 18

Additional information relating to this map can be obtained by contacting the Municipal Demarcation Board at
Tel 012-3422481 Toll-free 0800-111-008
Fax: 012-3422480 email mdb@dataworld.co.za
Internet www.demarcation.org.za
Postal Private Bag X28, Hatfield, 0028

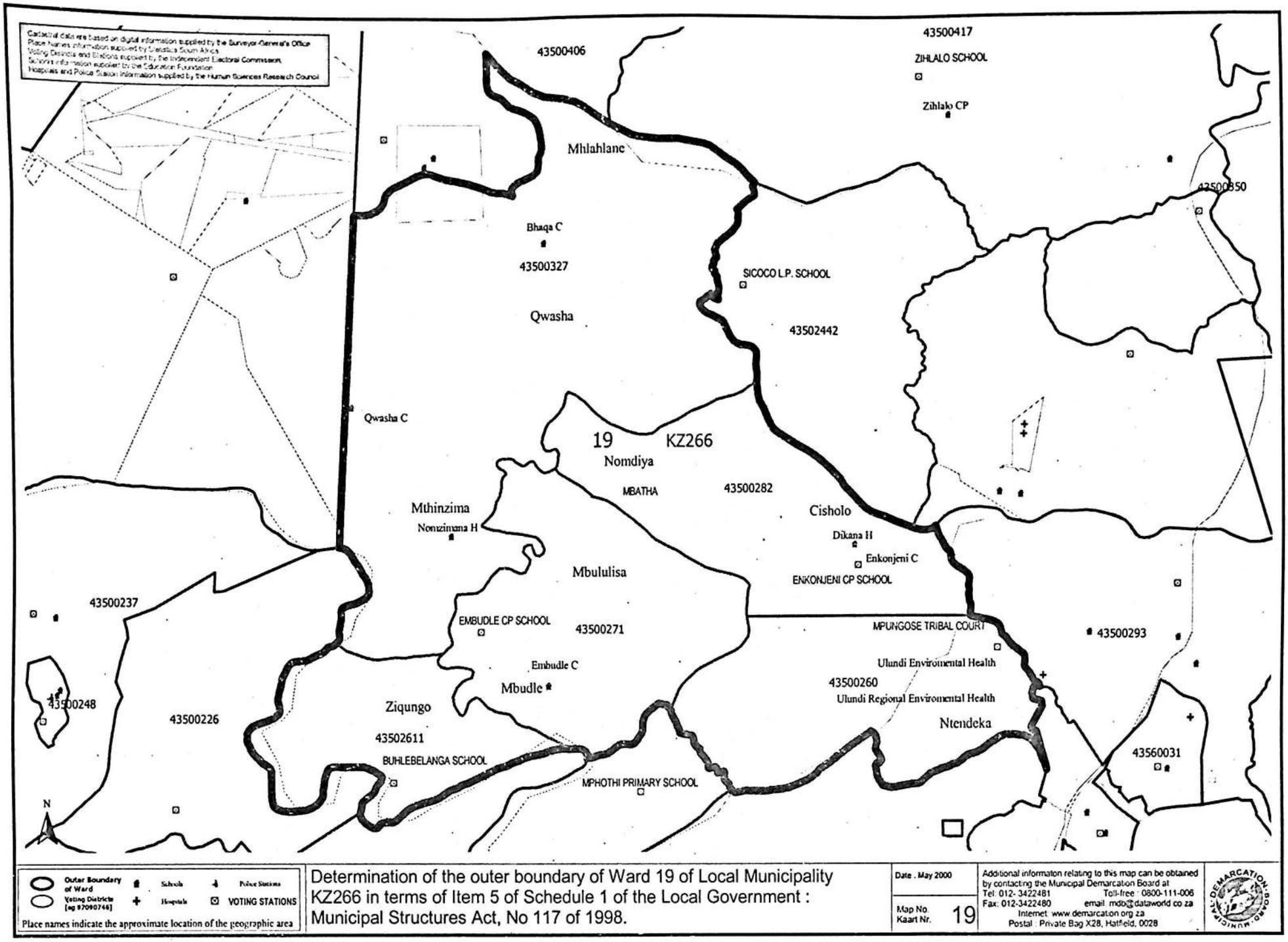
Cadastral data are based on digital information supplied by the Surveyor-General's Office
Place Names information supplied by Statistics South Africa
Voting Districts and Stations supplied by the Independent Electoral Commission
Schools information supplied by the Education Foundation
Hospitals and Police Station information supplied by the Human Sciences Research Council
43500406
43500417
ZIHLALO SCHOOL
Zihlalo CP
Mhlahlane
43500850
Bhaqa C
43500327
SICOCO L.P. SCHOOL
Qwasha
43502442
Qwasha C
19
KZ266
Nomdiya
MBATHA
43500282
Mthinzima
Nonzimana H
Cisholo
Dikana H
Enkonjeni C
ENKONJENI CP SCHOOL
Mbululisa
43500237
EMBUDLE CP SCHOOL
43500271
MPUNGOSE TRIBAL COURT
43500293
Embudle C
Mbudle
Ulundi Environmental Health
43500260
Ulundi Regional Environmental Health
43500248
43500226
Ziqungo
Ntendeka
43502611
BUHLEBELANGA SCHOOL
43560031
MPHOTHI PRIMARY SCHOOL
N
Outer Boundary of Ward
Voting Districts [eg 97090746]
Schools
Hospitals
Police Stations
VOTING STATIONS
Place names indicate the approximate location of the geographic area
Determination of the outer boundary of Ward 19 of Local Municipality KZ266 in terms of Item 5 of Schedule 1 of the Local Government : Municipal Structures Act, No 117 of 1998.
Date . May 2000
Map No. Kaart Nr. 19
Additional informaton relating to this map can be obtained by contacting the Municipal Demarcation Board at
Tel: 012- 3422481 Toll-free : 0800-111-006
Fax: 012-3422480 email: mdb@dataworld.co.za
Internet: www.demarcation.org.za
Postal : Private Bag X28, Hatfield, 0028
MUNICIPAL DEMARCATION BOARD

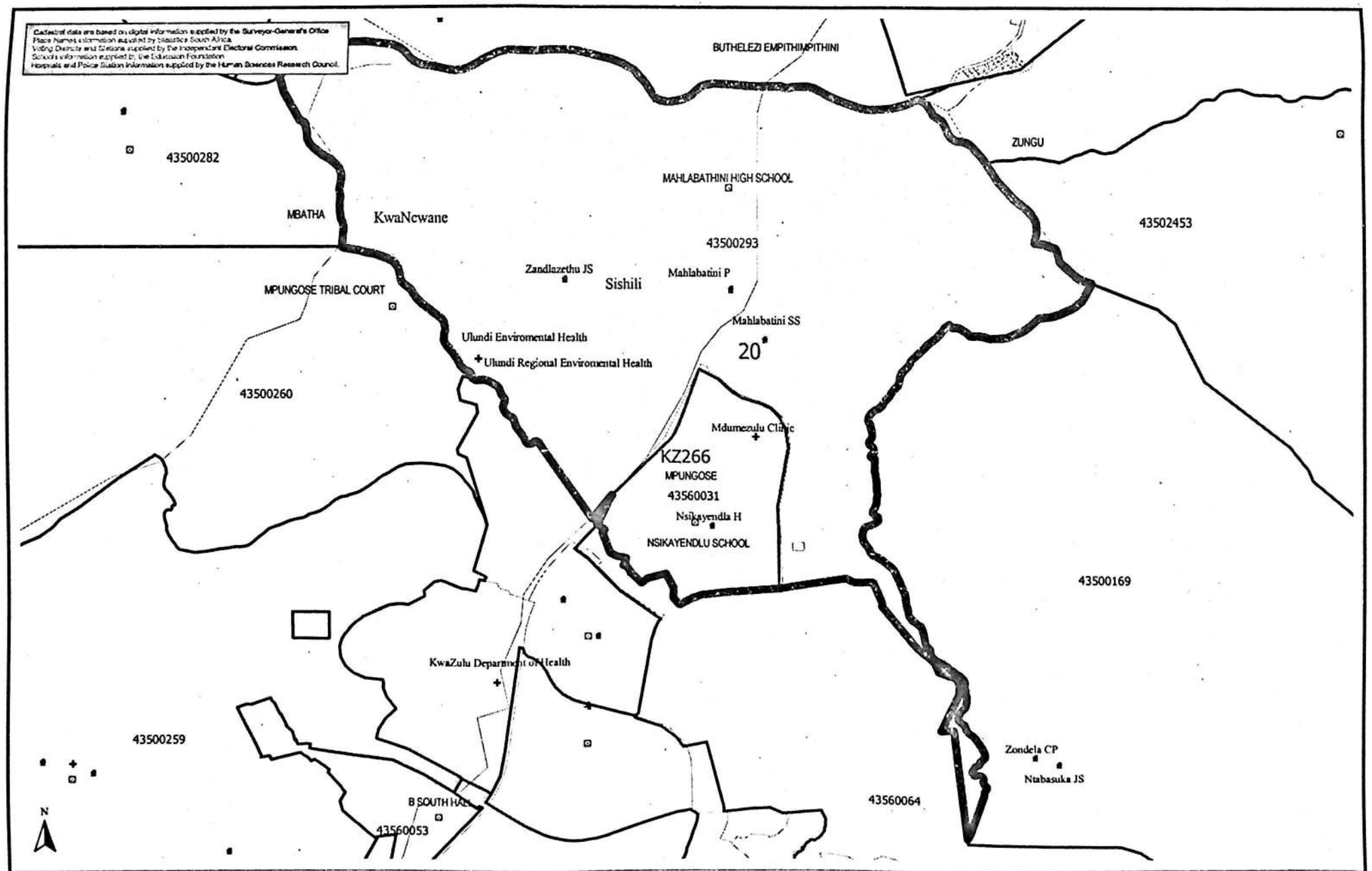

Determination of the outer boundary of Ward 20 of Local Municipality KZ266 in terms of Item 5 of Schedule 1 of the Local Government : Municipal Structures Act, No 117 of 1998.

Date : May 2000

Map No / Kaart Nr. 20

Additional information relating to this map can be obtained by contacting the Municipal Demarcation Board at
Tel 012-3422481 Toll free 0800-111-006
Fax 012-3422480 email mdb@dataworld.co.za
Internet www.demarcation.org.za
Postal Private Bag X28, Hatfield, 0028

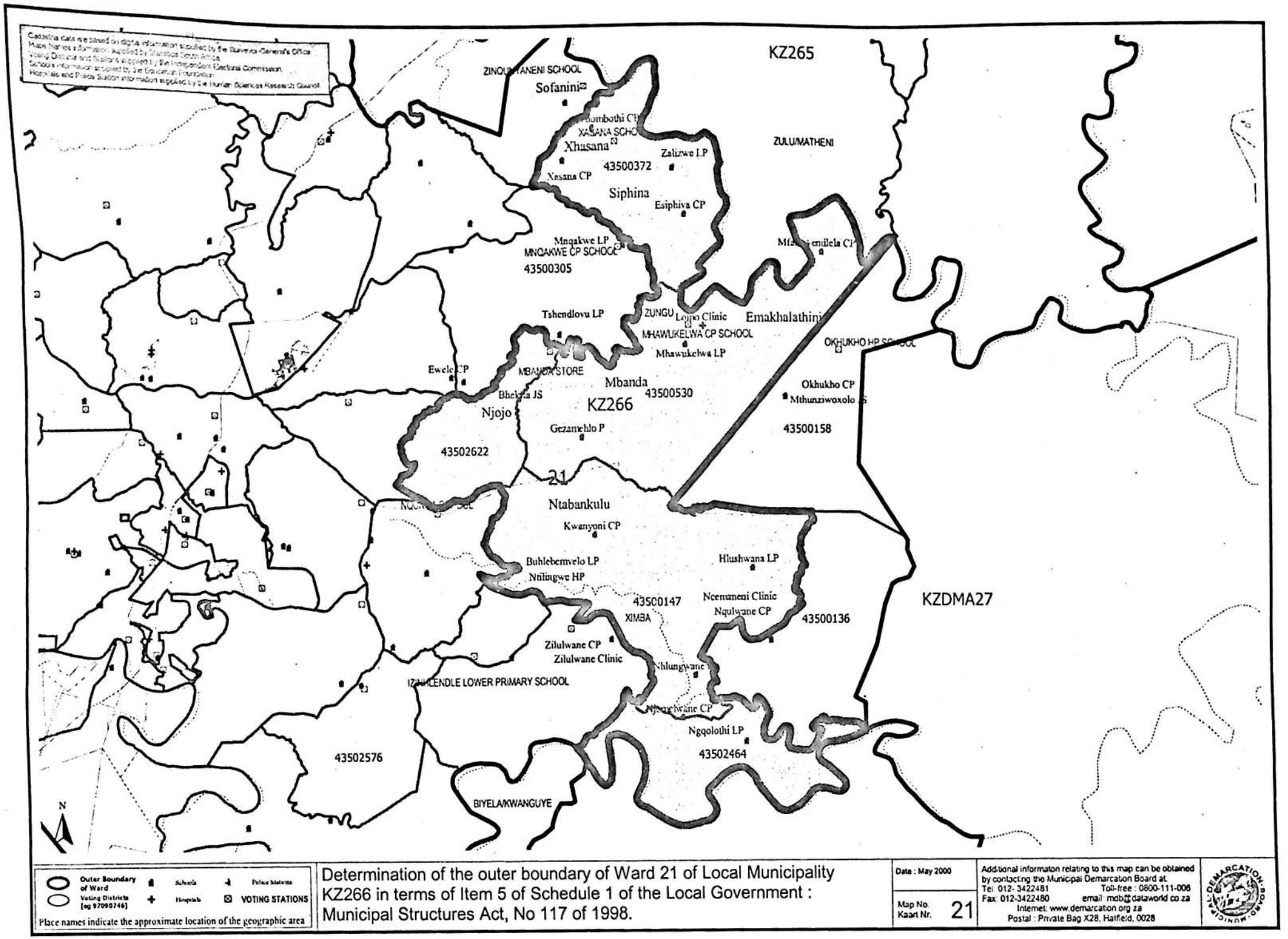
Cadastral data are based on digital information supplied by the Surveyor-General's Office
Place names information supplied by Statistics South Africa
Voting Districts and Stations supplied by the Independent Electoral Commission
Schools information supplied by the Education Foundation
Hospitals and Police Station information supplied by the Human Sciences Research Council
KZ265
ZULUMATHENI
ZINQUTANENI SCHOOL
Sofanini
Xhusana
XASANA SCHO
Zalizwe LP
43500372
Xasana CP
Siphina
Esiphiva CP
Mnqakwe LP
MNQAKWE CP SCHOOL
43500305
Tshendlovu LP
ZUNGU
Lojojo Clinic
Emakhalathini
MHAWUKELWA CP SCHOOL
Mhawukelwa LP
OKHUKHO HP SCHOOL
Ewele CP
MBANDA STORE
Mbanda
43500530
Bhekela JS
KZ266
Njojo
Gezanenhlo P
Okhukho CP
Mthunziwoxolo
43500158
43502622
21
Ntabankulu
Kwanyoni CP
Buhlebemvelo LP
Ntilingwe HP
Hlushwana LP
43500147
Neenameni Clinic
Nqulwane CP
XIMBA
43500136
KZDMA27
Zilulwane CP
Zilulwane Clinic
Nhlungwane
IZIMHLENDLE LOWER PRIMARY SCHOOL
Ngqolothi LP
43502464
43502576
BIYELA/KWANGUYE
N
Outer Boundary of Ward
Voting Districts (eg 97090746)
Schools
Hospitals
Police Stations
VOTING STATIONS
Place names indicate the approximate location of the geographic area
Determination of the outer boundary of Ward 21 of Local Municipality KZ266 in terms of Item 5 of Schedule 1 of the Local Government : Municipal Structures Act, No 117 of 1998.
Date : May 2000
Map No. Kaart Nr. 21
Additional information relating to this map can be obtained by contacting the Municipal Demarcation Board at.
Tel: 012-3422481 Toll-free : 0800-111-006
Fax: 012-3422480 email: mdb@dataworld.co.za
Internet: www.demarcation.org.za
Postal : Private Bag X28, Halfield, 0028
MUNICIPAL DEMARCATION BOARD

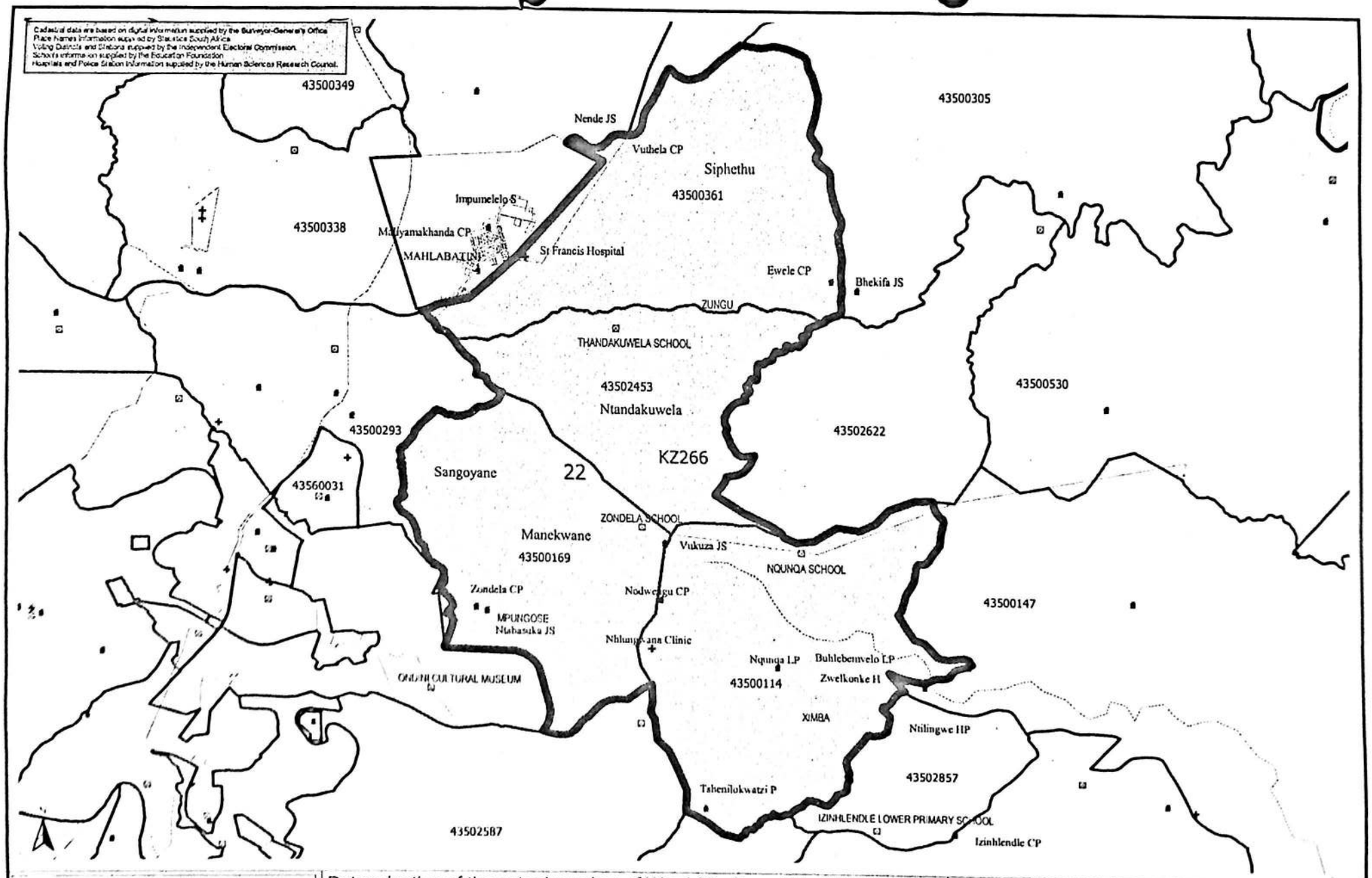
Cadastral data are based on digital information supplied by the Surveyor-General's Office
Place names information supplied by Statistics South Africa
Voting Districts and Stations supplied by the Independent Electoral Commission
Schools information supplied by the Education Foundation
Hospitals and Police Station information supplied by the Human Sciences Research Council.
43500349
43500305
Nende JS
Vuthela CP
Siphethu
43500361
Impumelelo S
43500338
Mdlyamakhanda CP
MAHLABATINI
St Francis Hospital
Ewele CP
Bhekifa JS
ZUNGU
THANDAKUWELA SCHOOL
43502453
Ntandakuwela
43500530
43500293
43502622
KZ266
Sangoyane
22
43560031
ZONDELA SCHOOL
Manekwane
43500169
Vukuza JS
NQUNQA SCHOOL
Zondela CP
Nodwengu CP
MPUNGOSE
Ntabasuka JS
43500147
Nhlungwana Clinic
Nqunqa LP
Buhlebemvelo LP
Zwelkonke H
ONDINI CULTURAL MUSEUM
43500114
XIMBA
Ntilingwe HP
43502857
Tshenilokwatzi P
IZINHLENDLE LOWER PRIMARY SCHOOL
Izinhlendle CP
43502587
Outer Boundary of Ward
Voting Districts (eg 97090746)
Schools
Hospitals
Police Stations
VOTING STATIONS
Place names indicate the approximate location of the geographic area
Determination of the outer boundary of Ward 22 of Local Municipality KZ266 in terms of Item 5 of Schedule 1 of the Local Government : Municipal Structures Act, No 117 of 1998.
Date : May 2000
Map No
Kaart Nr
22
Additional information relating to this map can be obtained by contacting the Municipal Demarcation Board at
Tel 012 3422481
Fax 012 3422480
Internet www.demarcation.org.za
Postal Private Bag X28, Hatfield 0028