



KwAZULU-NATAL PROVINCE
KwAZULU-NATAL PROVINSIE
ISIFUNDAZWE sAKwAZULU-NATALI

Provincial Gazette • Provinsiale Koerant • Igazethi Yesifundazwe

GAZETTE EXTRAORDINARY—BUITENGEWONE KOERANT—IGAZETHI EYISIPESHELI

(Registered at the post office as a newspaper) • (As 'n nuusblad by die poskantoor geregistreer)
(Irejistiwee njengephephandaba eposihhovisi)

PIETERMARITZBURG


Vol. 9

13 AUGUST 2015
13 AUGUSTUS 2015
13 KUNCWABA 2015

No. 1465

PART 1 OF 16

We all have the power to prevent AIDS



**AIDS
HELPLINE**

0800 012 322

DEPARTMENT OF HEALTH

Prevention is the cure

N.B. The Government Printing Works will not be held responsible for the quality of "Hard Copies" or "Electronic Files" submitted for publication purposes

ISSN 1994-4558



9 771994 455008

01465



IMPORTANT

Information

from Government Printing Works

Dear Valued Customers,

Government Printing Works has implemented rules for completing and submitting the electronic Adobe Forms when you, the customer, submits your notice request.

Please take note of these guidelines when completing your form.



GPW Business Rules

1. No hand written notices will be accepted for processing, this includes Adobe forms which have been completed by hand.
2. Notices can only be submitted in Adobe electronic form format to the email submission address submit.egazette@gpw.gov.za. This means that any notice submissions not on an Adobe electronic form that are submitted to this mailbox will be **rejected**. National or Provincial gazette notices, where the Z95 or Z95Prov must be an Adobe form but the notice content (body) will be an attachment.
3. Notices brought into GPW by "walk-in" customers on electronic media can only be submitted in Adobe electronic form format. This means that any notice submissions not on an Adobe electronic form that are submitted by the customer on electronic media will be **rejected**. National or Provincial gazette notices, where the Z95 or Z95Prov must be an Adobe form but the notice content (body) will be an attachment.
4. All customers who walk in to GPW that wish to submit a notice that is not on an electronic Adobe form will be routed to the Contact Centre where the customer will be taken through the completion of the form by a GPW representative. Where a customer walks into GPW with a stack of hard copy notices delivered by a messenger on behalf of a newspaper the messenger must be referred back to the sender as the submission does not adhere to the submission rules.
5. All notice submissions that do not comply with point 2 will be charged full price for the notice submission.
6. The current cut-off of all Gazette's remains unchanged for all channels. (Refer to the GPW website for submission deadlines – www.gpwonline.co.za)
7. Incorrectly completed forms and notices submitted in the wrong format will be rejected to the customer to be corrected and resubmitted. Assistance will be available through the Contact Centre should help be required when completing the forms. (012-748 6200 or email info.egazette@gpw.gov.za)
8. All re-submissions by customers will be subject to the above cut-off times.
9. All submissions and re-submissions that miss the cut-off will be rejected to the customer to be submitted with a new publication date.
10. Information on forms will be taken as the primary source of the notice to be published. Any instructions that are on the email body or covering letter that contradicts the notice form content will be ignored.

You are therefore advised that effective from **Monday, 18 May 2015** should you not comply with our new rules of engagement, all notice requests will be rejected by our new system.

Furthermore, the fax number **012- 748 6030** will also be **discontinued** from this date and customers will only be able to submit notice requests through the email address submit.egazette@gpw.gov.za.

DISCLAIMER:

Government Printing Works reserves the right to apply the 25% discount to all Legal and Liquor notices that comply with the business rules for notice submissions for publication in gazettes.

National, Provincial, Road Carrier Permits and Tender notices will pay the price as published in the Government Gazettes.

For any information, please contact the eGazette Contact Centre on 012-748 6200 or email [**info.egazette@gpw.gov.za**](mailto:info.egazette@gpw.gov.za)

ADVERTISEMENT

	<i>Gazette</i> <i>No.</i>	<i>Page</i> <i>No.</i>
Road Carrier Permits: Pietermaritzburg.....	1465	4



GAZETTE

REGION: ALL

GAZETTE PRINT DATE : 22 APRIL 2015

GAZETTE EXPIRY DATE: 13 MAY 2015

1) APP0038030	GAZETTE NUMBER: LGKZNG178-2015-MAR
2) MP ZONDI ID NO. 8108275341082	
3) PO BOX104 UMBUMBULU 4105	
4) APPLICANT TYPE : DECEASED TRANSFER	
5) 1 x 13 (SEATED) STANDING CAPACITY IS STILL TO BE ACQUIRED	
6.1.1.1	UMBUMBULU TO ESTON FROM APPROVED TAXI RANK AT UMBUMBULU NEAR MAGISTRATES COURT PROCEED TO MAIN ROAD R603, TURN RIGHT AND PROCEED ALONG R603 TO ESTON APPROVED TAXI RANK AND RETURN TO UMBUMBULU ALONG ON FORWARD ROUTE IN REVERSE.
6.1.1.2	UMBUMBULU TO ISIPINGO FROM APPROVED TAXI RANK AT UMBUMBULU NEAR MAGISTRATES COURT, PROCEED TO THE MAIN ROAD R603, TURN LEFT INTO R603 AND PROCEED ALONG R603, LEFT INTO UMBUMBULU ROAD (M38) AND PROCEED PASSING FOLWENI AND MALAKAZI, LEFT INTO OLD MAIN ROAD AT ISIPINGO, LEFT INTO ALEXANDRA AVENUE, RIGHT INTO THOMAS AVENUE INTO APPROVED TAXI RANK OPPOSITE CHECKOUT CENTRE AND RETURN INTO AND ALONG THOMAS AVENUE, RIGHT INTO CHURCH LANE, RIGHT INTO OLD MAIN ROAD AND PROCEED TO UMBUMBULU ALONG THIS FORWARD ROUTE IN REVERSE.
6.1.1.3	CONDITIONS / RESTRICTIONS1.PASSENGERS MAY BE PICKED UP AND / OR SET DOWN ONLY ATDESIGNATED TAXI RANKS OR TAXI STOPS, WHICH SHALL EXCLUDE BUSSTOPS.2.ON THE INBOUND TRIP TO ISIPINGO, NO PASSENGERS MAY BE PICKEDUP EN ROUTE FROM REACHING MALUKAZI, UNTIL REACHING THEISIPINGO TAXI RANK.3.ON THE RETURN TRIP TO UMBUMBULU, NO PASSENGERS MAY BE SET DOWNUNTIL PASSING MALUKAZI , SUBJECT TO CONDITION 5 BELOW.4.ENTRY OR RANKING ON PRIVATE PROPERTY IS NOT PERMITTED WITHOUTTHE WRITTEN PERMISSION OF THE LANDLORD, A COPY OF WHICH MUSTBE SUPPLIED TO THE BOARD.5.WITHOUT HAVING ENTERED INTO AN AGREEMENT WITH OTHER OPERATORSON A COMMON ROUTE, AS CONTEMPLATED BY SECTION 88(2) (B) OF ACT22 OF 2000, THE PICKING UP OR SETTING DOWN OF PASSENGERS ONSUCH ROUTE IS NOT PERMITTED. A COPY OF SUCH AGREEMENT MUST BESUPPLIED TO THE BOARD.6.AT RANKS, WHETHER ON-STREET OR OFF-STREET, ONLY THE TAXIS THATCAN BE ACCOMMODATED IN THE DEMARCATED AREA MAY OCCUPY THERANK, EXCESS VEHICLES MUST HOLD ELSEWHERE AT DESIGNATEDHOLDINGS AREAS7.RANK PERMITS OR LETTERS OF AUTHORITY MUST BE PRODUCED INRESPECT OF ALL RANKS IN MUNICIPAL AREAS, IN PARTICULAR MAJORTOWNS AND CITIES AND IN PARTICULAR INTER ? PROVINCIALDESTINATIONS8.THE ALLOCATION OF ANY ROUTE OR PORTION OF A ROUTE IS SUBJECTTO THE CONDITION THAT IT HAS BEEN APPROVED AND ALLOCATED INGOOD FAITH AND THAT SUCH ROUTE WILL BE INVALID SHOULD ITTRANSPIRE THAT THE ROUTE OR PORTION THEREOF WILL, OR HASCAUSED CONFLICT DUE TO HAVING BEEN APPROVED BASED ON INCORRECTOR FALSE INFORMATION SUPPLIED TO THE BOARD OR AS A RESULT OFAN ERROR. IN SUCH INSTANCE THE OPERATING LICENSE MUST BERETURNED TO THE BOARD FOR CORRECTION.9.THE VEHICLE MUST BE COVERED BY MOTOR VEHICLE INSURANCE AS WELLAS PERSONAL LIABILITY INSURANCE



GAZETTE

REGION: ALL

GAZETTE PRINT DATE : 22 APRIL 2015

GAZETTE EXPIRY DATE: 13 MAY 2015

1) APP0038546	GAZETTE NUMBER: LGKZNG178-2015-MAR
2) <input type="checkbox"/> GODS GIFT TRANS ID NO. 200510206623	
3) 22 VALLEY VIEW ROAD TEMP VALLEY VERULAM 4340	
4) APPLICANT TYPE : NORMAL TRANSFER	
5) 1 x 15 (SEATED) STANDING CAPACITY IS STILL TO BE ACQUIRED	
6.1.1.1	<p data-bbox="240 696 547 721">2. WATERLOO TO DURBAN</p> <p data-bbox="240 745 1398 842">A) FROM AN APPROVED RANK IN CROCODILE ROAD, BAT ROAD, WOODPECKER ROAD, STIFANOT ROAD 20214, PYTHON ROAD, WOODPECKER ROAD TO ROAD M27, M24 OFF RAMP SOUTH ALONG M4, INTO STANGER STREET, RIGHT INTO ORDINANCE ROAD, INTO LEOPOLD STREET, RIGHT INTO ALICE STREET, RIGHT INTO GREY STREET, LEFT INTO PRINCE EDWARD STREET TAXI RANK.</p> <p data-bbox="240 866 1418 940">B) FROM APPROVED TAXI RANK MDENI ROAD, CROCODILE ROAD TO ROAD 20250, LOVISA ROAD, ROAD 20214, STIFANOT ROAD, ROAD 20114, LILLY ROAD 20113; LEMON ROAD 2028, CROCODILE ROAD, PLUM STREET 20108, ON M27 TO M4 OFF – RAMP SOUTH ALONG M4 TO -</p> <p data-bbox="240 965 1350 1039">FIRST ALTERNATIVE UMHLANGA ROCKS OFF-RAMP, LEFT UMHLANGA ROCKS DRIVE, BECOMING LIGHTHOUSE ROAD, TANNAGER WAY, LAGOON DRIVE, LIGHTHOUSE ROAD M4 SOUTH.</p> <p data-bbox="240 1064 1418 1211">SECOND ALTERNATIVE M4 OFF-RAMP TO LA LUCIA MALL, LEFT INTO LINK ROAD, LEFT ARMSTRONG AVENUE, AND TURN AROUND AT THE TAXI RANK ON ARMSTRONG AVENUE, RIGHT LINK ROAD, RIGHT RODGE ROAD TO M4 ON-RAMP ALONG M4 INTO STANGER STREET, RIGHT ORDINANCE ROAD, INTO LEOPOLD STREET, RIGHT INTO WARWICK AVENUE, RIGHT ALICE STREET, RIGHT GREY STREET, LEFT INTO PRINCE ALFRED STREET TAXI RANK</p> <p data-bbox="240 1214 1418 1288">RETURN ROUTE: FROM PRINCE EDWARD STREET, LEFT INTO FIELD STREET, RIGHT INTO OLD FORT ROAD, LEFT INTO STANGER STREET INTO M4 AND PROCEED ALONG THE ALTERNATIVES SET OUT ABOVE IN REVERSE.</p>



GAZETTE

REGION: ALL

GAZETTE PRINT DATE : 22 APRIL 2015

GAZETTE EXPIRY DATE: 13 MAY 2015

1) APP0038840	GAZETTE NUMBER: LGKZNG178-2015-MAR
2) <input type="checkbox"/> SONQOBA CONSULTANTS ID NO. 200302877907	
3) PO BOX 10790 MEERENSEE RICHARDS BAY 3901	
4) APPLICANT TYPE : NEW OPERATING LICENCE	
5) IS STILL TO BE ACQUIRED	
6.1.1.1	<p>FIRST ROUTE DEPART PORT OF RICHARDS BAY INTO HARBOUR ARTERIAL, TURN LEFT INTO R34 (JOHN ROSS), TURN LEFT R327, RIGHT INTO MDLEBE NTSHONA, TURN RIGHT INTO MDLEBE MPUMA ALONG D537, TURN RIGHT INTO D1597 AND TURN BACK AT D1598. TURN ALONG THE SAME ROUTE.</p> <p>SECOND ROUTE DEPART PORT OF RICHARDS BAY INTO HARBOUR ARTERIAL, TURN LEFT INTO R34 (JOHN ROSS), TURN LEFT INTO R327 PAST MANDLAKALA, CARRY INTO D887 TO MPEMBENI, RETURN ALONG THE SAME ROUTE.</p> <p>THIRD ROUTE DEPART PORT OF RICHARDS BAY INTO HARBOUR ARTERIAL, TURN LEFT INTO R34 (JOHN ROSS) , TURN LEFT R327 PAST MANDLAKALA, STRAIGHT INTO MDONI ROAD, TURN RIGHT INTO MDLEBE MPUMA, TURN RIGHT INTO MTHOMBOHI ROAD, INTO R315 TO KWADLANGEZWA. RETURN ALONG THE SAME ROUTE.</p> <p>FOURTH ROUTE DEPART RICHARDS BAY HARBOUR, TURN RIGHT INTO HARBOUR ARTERIAL, TURN LEFT INTO R34 JOHN ROSS, R34 MAIN ROAD, TURN LEFT PRESIDENT SWART, TURN RIGHT WEIGHTMAN AVE. TURN RIGHT LOFHEIM STREET, INTO OKXLAND, STRAIGHT INTO MAXWELL STREET, TURN LEFT INTO SMITH STREET, TURN LEFT INTO BIYELA STREET, TURN RIGHT INTO R34, TURN, TURN RIGHT INTO GWALAGWALA STREET, TURN BACK TO R34 TURN RIGHT INTO R34, TURN RIGHT INTO D1586 TO SOMOPHO. RETURN ALONG THE SAME ROUTE</p> <p>FIFTH ROUTE DEPART PORT OF RICHARDS BAY INTO HARBOUR ARTERIAL , TURN LEFT INTO R34 JOHN ROSS, TURN LEFT INTO R102 TURNER ROAD, TURN RIGHT INTO NGWELEZANE ROAD R34, TURN RIGHT INTO D1557, PROCEED TO NQUTSHINI. RETURN ALONG THE SAME ROUTE</p> <p>SIXTH ROUTE DEPART PORT OF RICHARDS BAY, CARRY ON INTO MEDWAY ROAD, TURN RIGHT INTO R34 MEERENSEE CONTINUE ON ANGLERS ROAD TO MZINGAZI, TO RBM CROSSING. RETURN ALONG THE SAME ROUTE.</p> <p>SEVENTH ROUTE DEPART PORT OF RICHARDS BAY , TURN RIGHT INTO HARBOUR ARTERIAL, STRAIGHT TO BULLION BULLERVARD, , TURN RIGHT INTO KRUGERRAND ROAD, TURN LEFT INTO PREMIUM PROMENADE, THROUGH THE EAST CENTRAL ARTERIAL ROAD, TURN LEFT AT NKONING ROAD DRIVE TO MANDLANZINI ROAD. RETURN ALONG THE SAME ROUTE</p> <p>EIGHTH ROUTE DEPART PORT OF RICHARDS BAY, TURN RIGHT INTO HARBOUR ARTERIAL, TURN RIGHT INTO BULLION BOULLERVARD, TURN LEFT ON TO R619 CONTINUE TO INGWENYA ROAD, INTO MVIYO ROAD, INTO UBHEJANE ROAD, RETURN ALONG THE SAME ROUTE.</p>



GAZETTE

REGION: ALL

GAZETTE PRINT DATE : 22 APRIL 2015

GAZETTE EXPIRY DATE: 13 MAY 2015

1) APP0038835	GAZETTE NUMBER: LGKZNG178-2015-MAR
2) <input type="checkbox"/> SONQOBA CONSULTANTS ID NO. 200302877907	
3) PO BOX 10790 MEERENSEE RICHARDS BAY 3901	
4) APPLICANT TYPE : NEW OPERATING LICENCE	
5) IS STILL TO BE ACQUIRED	
6.1.1.1	<p>FIRST ROUTE</p> <p>DEPART PORT OF RICHARDS BAY INTO HARBOUR ARTERIAL, TURN LEFT INTO R34 (JOHN ROSS), TURN LEFT R327, RIGHT INTO MDLEBE NTSHONA, TURN RIGHT INTO MDLEBE MPUMA ALONG D537, TURN RIGHT INTO D1597 AND TURN BACK AT D1598. TURN ALONG THE SAME ROUTE.</p> <p>SECOND ROUTE DEPART PORT OF RICHARDS BAY INTO HARBOUR ARTERIAL, TURN LEFT INTO R34 (JOHN ROSS), TURN LEFT INTO R327 PAST MANDLAKALA, CARRY INTO D887 TO MPEMBENI, RETURN ALONG THE SAME ROUTE.</p> <p>THIRD ROUTE DEPART PORT OF RICHARDS BAY INTO HARBOUR ARTERIAL, TURN LEFT INTO R34 (JOHN ROSS), TURN LEFT R327 PAST MANDLAKALA, STRAIGHT INTO MDONI ROAD, TURN RIGHT INTO MDLEBE MPUMA, TURN RIGHT INTO MTHOMBOTHI ROAD, INTO R315 TO KWADLANGEZWA. RETURN ALONG THE SAME ROUTE.</p> <p>FOURTH ROUTE DEPART RICHARDS BAY HARBOUR, TURN RIGHT INTO HARBOUR ARTERIAL, TURN LEFT INTO R34 JOHN ROSS, R34 MAIN ROAD, TURN LEFT PRESIDENT SWART, TURN RIGHT WEIGHTMAN AVE. TURN RIGHT LOFTHEIM STREET, INTO OXLAND, STRAIGHT INTO MAXWELL STREET, TURN LEFT INTO SMITH STREET, TURN LEFT INTO BIYELA STREET, TURN RIGHT INTO R34, TURN, TURN RIGHT INTO GWALAGWALA STREET, TURN BACK TO R34 TURN RIGHT INTO R34, TURN RIGHT INTO D1586 TO SOMOPHO. RETURN ALONG THE SAME ROUTE</p> <p>FIFTH ROUTE DEPART PORT OF RICHARDS BAY INTO HARBOUR ARTERIAL, TURN LEFT INTO R34 JOHN ROSS, TURN LEFT INTO R102 TURNER ROAD, TURN RIGHT INTO NGWELEZANE ROAD R34, TURN RIGHT INTO D1557, PROCEED TO NQUTSHINI. RETURN ALONG THE SAME ROUTE</p> <p>SIXTH ROUTE DEPART PORT OF RICHARDS BAY, CARRY ON INTO MEDWAY ROAD, TURN RIGHT INTO R34 MEERENSEE CONTINUE ON ANGLERS ROAD TO MZINGAZI, TO RBM CROSSING. RETURN ALONG THE SAME ROUTE.</p> <p>SEVENTH ROUTE DEPART PORT OF RICHARDS BAY, TURN RIGHT INTO HARBOUR ARTERIAL, STRAIGHT TO BULLION BULLERVARD, TURN RIGHT INTO KRUGERRAND ROAD, TURN LEFT INTO PREMIUM PROMENADE, THROUGH THE EAST CENTRAL ARTERIAL ROAD, TURN LEFT AT NKONING ROAD DRIVE TO MANDLANZINI ROAD. RETURN ALONG THE SAME ROUTE</p> <p>EIGHTH ROUTE DEPART PORT OF RICHARDS BAY, TURN RIGHT INTO HARBOUR ARTERIAL, TURN RIGHT INTO BULLION BOULLERVARD, TURN LEFT ON TO R619 CONTINUE TO INGWENYA ROAD, INTO MVIYO ROAD, INTO UBHEJANE ROAD, RETURN ALONG THE SAME ROUTE</p>



GAZETTE

REGION: ALL

GAZETTE PRINT DATE : 22 APRIL 2015

GAZETTE EXPIRY DATE: 13 MAY 2015

- 1) APP0038838
- 2) ☐ SONQOBA CONSULTANTS ID NO. 200302877907
- 3) PO BOX 10790
MEERENSEE
RICHARDS BAY
3901
- 4) APPLICANT TYPE : NEW OPERATING LICENCE
- 5) IS STILL TO BE ACQUIRED

GAZETTE NUMBER: LGKZNG178-2015-MAR

Error: Subreport could not be shown.



GAZETTE

REGION: ALL

GAZETTE PRINT DATE : 22 APRIL 2015

GAZETTE EXPIRY DATE: 13 MAY 2015

1) APP0038841	GAZETTE NUMBER: LGKZNG178-2015-MAR
2) <input type="checkbox"/> SONQOBA CONSULTANTS ID NO. 200302877907	
3) PO BOX 10790 MEERENSEE RICHARDS BAY 3901	
4) APPLICANT TYPE : NEW OPERATING LICENCE	
5) IS STILL TO BE ACQUIRED	
6.1.1.1	<p>FIRST ROUTE DEPART PORT OF RICHARDS BAY INTO HARBOUR ARTERIAL, TURN LEFT INTO R34 (JOHN ROSS), TURN LEFT R327, RIGHT INTO MDLEBE NTSHONA, TURN RIGHT INTO MDLEBE MPUMA ALONG D537, TURN RIGHT INTO D1597 AND TURN BACK AT D1598. TURN ALONG THE SAME ROUTE. SECOND ROUTE DEPART PORT OF RICHARDS BAY INTO HARBOUR ARTERIAL, TURN LEFT INTO R34 (JOHN ROSS), TURN LEFT INTO R327 PAST MANDLAKALA, CARRY INTO D887 TO MPEMBENI, RETURN ALONG THE SAME ROUTE. THIRD ROUTE DEPART PORT OF RICHARDS BAY INTO HARBOUR ARTERIAL, TURN LEFT INTO R34 (JOHN ROSS), TURN LEFT R327 PAST MANDLAKALA, STRAIGHT INTO MDONI ROAD, TURN RIGHT INTO MDLEBE MPUMA, TURN RIGHT INTO MTHOMBOTHI ROAD, INTO R315 TO KWADLANGEZWA. RETURN ALONG THE SAME ROUTE. FOURTH ROUTE DEPART RICHARDS BAY HARBOUR, TURN RIGHT INTO HARBOUR ARTERIAL, TURN LEFT INTO R34 JOHN ROSS, R34 MAIN ROAD, TURN LEFT PRESIDENT SWART, TURN RIGHT WEIGHTMAN AVE. TURN RIGHT LOFTHEIM STREET, INTO OXLAND, STRAIGHT INTO MAXWELL STREET, TURN LEFT INTO SMITH STREET, TURN LEFT INTO BIYELA STREET, TURN RIGHT INTO R34, TURN, TURN RIGHT INTO GWALAGWALA STREET, TURN BACK TO R34 TURN RIGHT INTO R34, TURN RIGHT INTO D1586 TO SOMOPHO. RETURN ALONG THE SAME ROUTE FIFTH ROUTE DEPART PORT OF RICHARDS BAY INTO HARBOUR ARTERIAL, TURN LEFT INTO R34 JOHN ROSS, TURN LEFT INTO R102 TURNER ROAD, TURN RIGHT INTO NGWELEZANE ROAD R34, TURN RIGHT INTO D1557, PROCEED TO NQUTSHINI. RETURN ALONG THE SAME ROUTE SIXTH ROUTE DEPART PORT OF RICHARDS BAY, CARRY ON INTO MEDWAY ROAD, TURN RIGHT INTO R34 MEERENSEE CONTINUE ON ANGLERS ROAD TO MZINGAZI, TO RBM CROSSING. RETURN ALONG THE SAME ROUTE. SEVENTH ROUTE DEPART PORT OF RICHARDS BAY, TURN RIGHT INTO HARBOUR ARTERIAL, STRAIGHT TO BULLION BULLERVARD, , TURN RIGHT INTO KRUGERRAND ROAD, TURN LEFT INTO PREMIUM PROMENADE, THROUGH THE EAST CENTRAL ARTERIAL ROAD, TURN LEFT AT NKONING ROAD DRIVE TO MANDLANZINI ROAD. RETURN ALONG THE SAME ROUTE EIGHTH ROUTE DEPART PORT OF RICHARDS BAY, TURN RIGHT INTO HARBOUR ARTERIAL, TURN RIGHT INTO BULLION BOULLERVARD, TURN LEFT ON TO R619 CONTINUE TO INGWENYA ROAD, INTO MVIYO ROAD, INTO UBHEJANE ROAD, RETURN ALONG THE SAME ROUTE</p>



GAZETTE

REGION: ALL

GAZETTE PRINT DATE : 22 APRIL 2015

GAZETTE EXPIRY DATE: 13 MAY 2015

1) APP0038846	GAZETTE NUMBER: LGKZNG178-2015-MAR
2) <input type="checkbox"/> SONQOBA CONSULTANTS ID NO. 200302877907	
3) PO BOX 10790 MEERENSEE RICHARDS BAY 3901	
4) APPLICANT TYPE : NEW OPERATING LICENCE	
5) IS STILL TO BE ACQUIRED	
6.1.1.1	<p>FIRST ROUTE DEPART PORT OF RICHARDS BAY INTO HARBOUR ARTERIAL, TURN LEFT INTO R34 (JOHN ROSS), TURN LEFT R327, RIGHT INTO MDLEBE NTSHONA, TURN RIGHT INTO MDLEBE MPUMA ALONG D537, TURN RIGHT INTO D1597 AND TURN BACK AT D1598. TURN ALONG THE SAME ROUTE. SECOND ROUTE DEPART PORT OF RICHARDS BAY INTO HARBOUR ARTERIAL, TURN LEFT INTO R34 (JOHN ROSS), TURN LEFT INTO R327 PAST MANDLAKALA, CARRY INTO D887 TO MPEMBENI, RETURN ALONG THE SAME ROUTE. THIRD ROUTE DEPART PORT OF RICHARDS BAY INTO HARBOUR ARTERIAL, TURN LEFT INTO R34 (JOHN ROSS), TURN LEFT R327 PAST MANDLAKALA, STRAIGHT INTO MDONI ROAD, TURN RIGHT INTO MDLEBE MPUMA, TURN RIGHT INTO MTHOMBOTHU ROAD, INTO R315 TO KWADLANGEZWA. RETURN ALONG THE SAME ROUTE. FOURTH ROUTE DEPART RICHARDS BAY HARBOUR, TURN RIGHT INTO HARBOUR ARTERIAL, TURN LEFT INTO R34 JOHN ROSS, R34 MAIN ROAD, TURN LEFT PRESIDENT SWART, TURN RIGHT WEIGHTMAN AVE. TURN RIGHT LOFTHEIM STREET, INTO OXLAND, STRAIGHT INTO MAXWELL STREET, TURN LEFT INTO SMITH STREET, TURN LEFT INTO BIYELA STREET, TURN RIGHT INTO R34, TURN, TURN RIGHT INTO GWALAGWALA STREET, TURN BACK TO R34 TURN RIGHT INTO R34, TURN RIGHT INTO D1586 TO SOMOPHO. RETURN ALONG THE SAME ROUTE FIFTH ROUTE DEPART PORT OF RICHARDS BAY INTO HARBOUR ARTERIAL, TURN LEFT INTO R34 JOHN ROSS, TURN LEFT INTO R102 TURNER ROAD, TURN RIGHT INTO NGWELEZANE ROAD R34, TURN RIGHT INTO D1557, PROCEED TO NQUTSHINI. RETURN ALONG THE SAME ROUTE SIXTH ROUTE DEPART PORT OF RICHARDS BAY, CARRY ON INTO MEDWAY ROAD, TURN RIGHT INTO R34 MEERENSEE CONTINUE ON ANGLERS ROAD TO MZINGAZI, TO RBM CROSSING. RETURN ALONG THE SAME ROUTE. SEVENTH ROUTE DEPART PORT OF RICHARDS BAY, TURN RIGHT INTO HARBOUR ARTERIAL, STRAIGHT TO BULLION BULLERVARD, TURN RIGHT INTO KRUGERRAND ROAD, TURN LEFT INTO PREMIUM PROMENADE, THROUGH THE EAST CENTRAL ARTERIAL ROAD, TURN LEFT AT NKONING ROAD DRIVE TO MANDLANZINI ROAD. RETURN ALONG THE SAME ROUTE EIGHTH ROUTE DEPART PORT OF RICHARDS BAY, TURN RIGHT INTO HARBOUR ARTERIAL, TURN RIGHT INTO BULLION BOULLERVARD, TURN LEFT ON TO R619 CONTINUE TO INGWENYA ROAD, INTO MVIYO ROAD, INTO UBHEJANE ROAD, RETURN ALONG THE SAME ROUTE</p>



GAZETTE

REGION: ALL

GAZETTE PRINT DATE : 22 APRIL 2015

GAZETTE EXPIRY DATE: 13 MAY 2015

1) APP0038847	GAZETTE NUMBER: LGKZNG178-2015-MAR
2) <input type="checkbox"/> SONQOBA CONSULTANTS ID NO. 200302877907	
3) PO BOX 10790 MEERENSEE RICHARDS BAY 3901	
4) APPLICANT TYPE : NEW OPERATING LICENCE	
5) IS STILL TO BE ACQUIRED	
6.1.1.1	<p>FIRST ROUTE DEPART PORT OF RICHARDS BAY INTO HARBOUR ARTERIAL, TURN LEFT INTO R34 (JOHN ROSS), TURN LEFT R327, RIGHT INTO MDLEBE NTSHONA, TURN RIGHT INTO MDLEBE MPUMA ALONG D537, TURN RIGHT INTO D1597 AND TURN BACK AT D1598. TURN ALONG THE SAME ROUTE. SECOND ROUTE DEPART PORT OF RICHARDS BAY INTO HARBOUR ARTERIAL, TURN LEFT INTO R34 (JOHN ROSS), TURN LEFT INTO R327 PAST MANDLAKALA, CARRY INTO D887 TO MPEMBENI, RETURN ALONG THE SAME ROUTE. THIRD ROUTE DEPART PORT OF RICHARDS BAY INTO HARBOUR ARTERIAL, TURN LEFT INTO R34 (JOHN ROSS), TURN LEFT R327 PAST MANDLAKALA, STRAIGHT INTO MDONI ROAD, TURN RIGHT INTO MDLEBE MPUMA, TURN RIGHT INTO MTHOMBOTHI ROAD, INTO R315 TO KWADLANGEZWA. RETURN ALONG THE SAME ROUTE. FOURTH ROUTE DEPART RICHARDS BAY HARBOUR, TURN RIGHT INTO HARBOUR ARTERIAL, TURN LEFT INTO R34 JOHN ROSS, R34 MAIN ROAD, TURN LEFT PRESIDENT SWART, TURN RIGHT WEIGHTMAN AVE. TURN RIGHT LOFTHEIM STREET, INTO OXLAND, STRAIGHT INTO MAXWELL STREET, TURN LEFT INTO SMITH STREET, TURN LEFT INTO BIYELA STREET, TURN RIGHT INTO R34, TURN, TURN RIGHT INTO GWALAGWALA STREET, TURN BACK TO R34 TURN RIGHT INTO R34, TURN RIGHT INTO D1586 TO SOMOPHO. RETURN ALONG THE SAME ROUTE FIFTH ROUTE DEPART PORT OF RICHARDS BAY INTO HARBOUR ARTERIAL, TURN LEFT INTO R34 JOHN ROSS, TURN LEFT INTO R102 TURNER ROAD, TURN RIGHT INTO NGWELEZANE ROAD R34, TURN RIGHT INTO D1557, PROCEED TO NQUTSHINI. RETURN ALONG THE SAME ROUTE SIXTH ROUTE DEPART PORT OF RICHARDS BAY, CARRY ON INTO MEDWAY ROAD, TURN RIGHT INTO R34 MEERENSEE CONTINUE ON ANGLERS ROAD TO MZINGAZI, TO RBM CROSSING. RETURN ALONG THE SAME ROUTE. SEVENTH ROUTE DEPART PORT OF RICHARDS BAY, TURN RIGHT INTO HARBOUR ARTERIAL, STRAIGHT TO BULLION BULLERVARD, , TURN RIGHT INTO KRUGERRAND ROAD, TURN LEFT INTO PREMIUM PROMENADE, THROUGH THE EAST CENTRAL ARTERIAL ROAD, TURN LEFT AT NKONING ROAD DRIVE TO MANDLANZINI ROAD. RETURN ALONG THE SAME ROUTE EIGHTH ROUTE DEPART PORT OF RICHARDS BAY, TURN RIGHT INTO HARBOUR ARTERIAL, TURN RIGHT INTO BULLION BOULLERVARD, TURN LEFT ON TO R619 CONTINUE TO INGWENYA ROAD, INTO MVIYO ROAD, INTO UBHEJANE ROAD, RETURN ALONG THE SAME ROUTE</p>



GAZETTE

REGION: ALL

GAZETTE PRINT DATE : 22 APRIL 2015

GAZETTE EXPIRY DATE: 13 MAY 2015

1) APP0038851	GAZETTE NUMBER: LGKZNG178-2015-MAR
2) <input type="checkbox"/> SONQOBA CONSULTANTS ID NO. 200302877907	
3) PO BOX 10790 MEERENSEE RICHARDS BAY 3901	
4) APPLICANT TYPE : NEW OPERATING LICENCE	
5) IS STILL TO BE ACQUIRED	
6.1.1.1	<p>FIRST ROUTE DEPART PORT OF RICHARDS BAY INTO HARBOUR ARTERIAL, TURN LEFT INTO R34 (JOHN ROSS), TURN LEFT R327, RIGHT INTO MDLEBE NTSHONA, TURN RIGHT INTO MDLEBE MPUMA ALONG D537, TURN RIGHT INTO D1597 AND TURN BACK AT D1598. TURN ALONG THE SAME ROUTE. SECOND ROUTE DEPART PORT OF RICHARDS BAY INTO HARBOUR ARTERIAL, TURN LEFT INTO R34 (JOHN ROSS), TURN LEFT INTO R327 PAST MANDLAKALA, CARRY INTO D887 TO MPEMBENI, RETURN ALONG THE SAME ROUTE. THIRD ROUTE DEPART PORT OF RICHARDS BAY INTO HARBOUR ARTERIAL, TURN LEFT INTO R34 (JOHN ROSS), TURN LEFT R327 PAST MANDLAKALA, STRAIGHT INTO MDONI ROAD, TURN RIGHT INTO MDLEBE MPUMA, TURN RIGHT INTO MTHOMBOTHI ROAD, INTO R315 TO KWADLANGEZWA. RETURN ALONG THE SAME ROUTE. FOURTH ROUTE DEPART RICHARDS BAY HARBOUR, TURN RIGHT INTO HARBOUR ARTERIAL, TURN LEFT INTO R34 JOHN ROSS, R34 MAIN ROAD, TURN LEFT PRESIDENT SWART, TURN RIGHT WEIGHTMAN AVE. TURN RIGHT LOFTHEIM STREET, INTO OXLAND, STRAIGHT INTO MAXWELL STREET, TURN LEFT INTO SMITH STREET, TURN LEFT INTO BIYELA STREET, TURN RIGHT INTO R34, TURN, TURN RIGHT INTO GWALAGWALA STREET, TURN BACK TO R34 TURN RIGHT INTO R34, TURN RIGHT INTO D1586 TO SOMOPHO. RETURN ALONG THE SAME ROUTE FIFTH ROUTE DEPART PORT OF RICHARDS BAY INTO HARBOUR ARTERIAL, TURN LEFT INTO R34 JOHN ROSS, TURN LEFT INTO R102 TURNER ROAD, TURN RIGHT INTO NGWELEZANE ROAD R34, TURN RIGHT INTO D1557, PROCEED TO NQUTSHINI. RETURN ALONG THE SAME ROUTE SIXTH ROUTE DEPART PORT OF RICHARDS BAY, CARRY ON INTO MEDWAY ROAD, TURN RIGHT INTO R34 MEERENSEE CONTINUE ON ANGLERS ROAD TO MZINGAZI, TO RBM CROSSING. RETURN ALONG THE SAME ROUTE. SEVENTH ROUTE DEPART PORT OF RICHARDS BAY, TURN RIGHT INTO HARBOUR ARTERIAL, STRAIGHT TO BULLION BULLERVARD, TURN RIGHT INTO KRUGERRAND ROAD, TURN LEFT INTO PREMIUM PROMENADE, THROUGH THE EAST CENTRAL ARTERIAL ROAD, TURN LEFT AT NKONING ROAD DRIVE TO MANDLANZINI ROAD. RETURN ALONG THE SAME ROUTE EIGHTH ROUTE DEPART PORT OF RICHARDS BAY, TURN RIGHT INTO HARBOUR ARTERIAL, TURN RIGHT INTO BULLION BOULLERVARD, TURN LEFT ON TO R619 CONTINUE TO INGWENYA ROAD, INTO MVIYO ROAD, INTO UBHEJANE ROAD, RETURN ALONG THE SAME ROUTE</p>



GAZETTE

REGION: ALL

GAZETTE PRINT DATE : 22 APRIL 2015

GAZETTE EXPIRY DATE: 13 MAY 2015

<p>1) APP0039153</p> <p>2) NKOSINATHI ERIC MBATHA ID NO. 7502095468086</p> <p>3) P.O. BOX 424 ESIKHAWINI 3887</p> <p>4) APPLICANT TYPE : NORMAL TRANSFER</p> <p>5) 1 x 15 (SEATED) STANDING CAPACITY IS STILL TO BE ACQUIRED</p>	<p>GAZETTE NUMBER: LGKZNG178-2015-MAR</p>
<p>6.1.1.1</p>	<p>ROUTE 1. FROM NGWELEZANE TO EMPANGENI & EMPANGENI RAIL</p> <p>FROM NGWELEZANE INTO NGWELEZANE ROAD TURN LEFT INTO TANNER ROAD AND TURN RIGHT INTO RANK B AND RETURN OR PROCEED TO TANNER ROAD AND TURN RIGHT THEN TURN LEFT INTO MAIN ROAD(ESHOWE ROAD) AND LEFT INTO FRANK BULL AND RIGHT INTO OLD MAIN ROAD TURN RIGHT OXLAND ROAD TO MAXWELL ROAD AND TURN LEFT INTO LOT 63 OR PROCEED TO COMMERCIAL ROAD AND TURN RIGHT THEN LEFT INTO UNION STREET TO NPA (WAR MEMMORIAL HOSPITAL) AND LEFT INTO UKHULA STREET TURN RIGHT INTO BIYELA STREET AND LEFT INTO MAXWELL STREET AND TURN LEFT INTO SMITH STREET AND RIGHT TO COMMERCIAL ROAD OR TURN LEFT FROM NGWELEZANE INTO WESTERN BY PASS MR 166 (MELMOTH ROAD) AND PROCEED TO UKHULA STREET OR TURN RIGHT INTO MAIN ROAD R34 (ESHOWE ROAD) AND TURN LEFT INTO MAXWELL STREET AND RETURN OR FROM NGWELEZANE ROAD TURN LEFT INTO DUNFORD ROAD AND TURN LEFT INTO GEMIN ROAD AND LEFT INTO SIGMA CRESCENT PROCEED TO GEMIN ROAD TURN LEFT TO DUNFORD ROAD AND TURN RIGHT INTO PRESIDENT SWART AND LEFT INTO MAIN ROAD OR TURN LEFT INTO PRESIDENT SWART TURN RIGHT INTO DUNN ROAD AND LEFT OR RIGHT TO FRANK BULL.</p>
<p>6.1.1.2</p>	<p>ROUTE 3. NGWELEZANE TO KWADLANGEZWA</p> <p>FROM NGWELEZANE INTO NGWELEZANE ROAD TURN RIGHT INTO (OLD N3) R102 TURN RIGHT INTO UNIVERSITY PARK AND RETURN.</p>
<p>6.1.1.3</p>	<p>ROUTE 2. NGWELEZANE TO RICHARDSBAY</p> <p>FROM NGWELEZANE INTO NGWELEZANE ROAD LEFT INTO TANNER AND RIGHT INTO MAIN ROAD R34 (JOHN ROSS HIGHWAY) TURN LEFT INTO GELEIRGANG AND TURN INTO ALLUMINA ALLE TO CHACKLINE TURN RIGHT INTO GUIDEN GRACHT TURN LEFT INTO BULLION BOULAVARD TURN LEFT OR RIGHT INTO CBD AND RETURN PROCEED TO JOHN ROSS HIGHWAY BY KRUGER RANDAND TURN RIGHT INTO R34 (MTUBA ROAD) TURN RIGHT ALKAN STRAND (BEACHES) AND RETURN.</p>



GAZETTE

REGION: ALL

GAZETTE PRINT DATE : 22 APRIL 2015

GAZETTE EXPIRY DATE: 13 MAY 2015

6.1.1.4	<p>ROUTE 4 NGWELEZANE TO NDABAYAKHE FROM NGWELEZANE INTO NGWELEZANE ROAD TURN RIGHT INTO (OLD N2) R102 TURN RIGHT INTO D1557 AND RETURN OR PROCEED TO NGWELEZANE HOSPITAL.</p>
6.1.1.5	<p>ROUTE 5 NGWELEZANE TO NQUTSHINI FROM NGWELEZANE INTO NGWELEZANE INTO THANDUYISE DRIVE OR MANGOSUTHU HIGHWAY TURN LEFT INTO D1557 AND RETURN (IF MANGOSUTHU HIGHWAY TURN RIGHT).</p>
6.1.1.6	<p>ROUTE 6 NGWELEZANE TO MATSHANA FROM NGWELEZANE INTO AMANGWE HIGHWAY PROCEED TO D880 AND RETURN OR TURN LEFT INTO MADLEBE ROAD AND RETURN.</p>
6.1.1.7	<p>A.A. ROUTE 7 NGWELEZANE TO EMPANGENI AND EMPANGENI RAIL (I)FROM APPROVED TAXI RANK IN NGWELEZANE BY NGWELEZANE ROAD PICK UP AND DROP OF LEFT INTO INKANYAMBA DRIVE AT UMHLATHUZE VILLAGE PICK AND DROP LEFT INTO INQE AVENUE PICK AND DROP LEFT INTO INKANYAMBA DRIVE TURN RIGHT INTO MR166 WESTERN BYPASS PICK AND DROP TURN RIGHT INTO R34 ESHOWE ROAD TURN LEFT INTO MAXWELL STREET DROP OFF TURN RIGHT INTO R34 ESHOWE ROAD TURN LEFT INTO WEIGHTMAN AVENUE PICK AND DROP TURN LEFT INTO APOLO AVE PICK AND DROP TO PRESIDENT SWART AND RETURN</p>

**GAZETTE**

REGION: ALL

GAZETTE PRINT DATE : 22 APRIL 2015

GAZETTE EXPIRY DATE: 13 MAY 2015

6.1.1.8	<p>A.A. ROUTE 7 ALTERNATIVE 2</p> <p>FROM NGWELEZANE ROAD LEFT INTO INKANYAMBA DRIVE PICK AND DROP LEFT INTO INQE AVENUE AT UMLATHUZE VILLAGE PICK AND DROP TURN RIGHT INTO INKANYAMBA DRIVE PICK AND DRIVE TURN LEFT INTO NGWELEZANE ROAD PICK AND DROP TURN LEFT INTO TANNER ROAD TURN RIGHT INTO APPROVED TAXI RANK AND RETURN.</p>
6.1.1.9	<p>A.A.ROUTE 7 ALTERNATIVE 3</p> <p>FROM NGWELEZANE ROAD TURN LEFT INTO DUNNFORD ROAD PICK AND DROP TURN LEFT INTO PRESIDENT SWART PICK UP AND DROP TURN RIGHT INTO WEIGHTMAN AVENUE TURN RIGHT INTO OXLAND STRAIGHT TO MAXWELL STREET PICK AND DROP TURN LEFT INTO LOT 63 DROP OFF AND RETURN</p>
6.1.1.10	<p>A.A.ROUTE 7 ALTERNATIVE 4</p> <p>FROM DUNNFORD ROAD TURN RIGHT INTO PRESIDENT SWART PICK AND DROP TURN LEFT INTO PAUL AVENUE PICK AND DROP TURN LEFT INTO HOSPITAL ROAD PICK AND DROP TURN LEFT INTO UNION STREET PICK AND DROP TURN RIGHT INTO COMMERCIAL ROAD PICK AND DROP TURN LEFT INTO MAXWELL STREET TURN RIGHT INTO LOT 63 DROP OFF AND RETURN.</p>
6.1.1.11	<p>A.A.ROUTE 8</p> <p>NGWELEZANE TO ISIGISI FROM APPROVED TAXI RANK IN NGWELEZANE LEFT INTO EMANGWENI HIGHWAY TURN LEFT MAKHOSONKE ROAD PICK AND DROP TURN RIGHT INKANYEZI ROAD PICK AND DROP TURN LEFT INTO MADLEBE ROAD PICK AND DROP TO ISIGISI AND RETURN.</p>

**GAZETTE**

REGION: ALL

GAZETTE PRINT DATE : 22 APRIL 2015

GAZETTE EXPIRY DATE: 13 MAY 2015

1) APP0039166	GAZETTE NUMBER: LGKZNG178-2015-MAR
2) <input type="checkbox"/> IFALEZULU TRANSPORT AND PROJECTS ID NO. 2006/049550/23	
3) M1392 NOZUNGEZA STREET UMLAZI DURBAN 4031	
4) APPLICANT TYPE : DECEASED TRANSFER	
5) 1 x 13 (SEATED) STANDING CAPACITY IS STILL TO BE ACQUIRED	
6.1.1.1	<p>ROUTE 1</p> <p>ADDINGTON HOSPITAL (RANK 112) TO BEREA ROAD</p> <p>FRO RANK (112A) ON ERSKINE TERRACE ADDINGTON HOSPITAL, LEFT INTO RUTHERFORD STREET PICK AND DROP, RIGHT INTO GILLESPIE STREET PICK UP DROP, LEFT INTO BOSCOMBE PLACE AND ONTO MONTY NAICKER, PICK UP AND DROP ALONG THE WAY. RIGHT INTO STALWART SIMELANE PICK UP AND DROP OFF, ONTO DAVID WEBSTER, INTO STEVE BIKO ROAD, PICK UP AND DROP OFF. LEFT INTO BOTANIC GARDENS ROAD PICK UP AND DROP OFF, LEFT INTO KING DINIZULU ROAD PICK UP AND DROP OFF. OPPOSITE BEREA CENTRE ON KING DINIZULU ROAD.</p> <p>RETURN TRIP</p> <p>FROM BEREA ROAD TO RANK 112 A ADDINGTON HOSPITAL</p> <p>FROM BEREA ROAD (KING DINIZULU ROAD) OPPOSITE BEREA CENTRE, ONTO PIXLEY KASEME STREET, RIGHT INTO MAHATMA GHANDI ROAD, LEFT INTO BELL STREET, LEFT INTO PRINCE STREET RIGHT INTO SOUTH BEACH AVENUE, LEFT INTO ERSKINE TERRACE INTO RANK 112A AT ADDINGTON HOSPITAL. PICKING UP AND DROPPING OFF ALONG THE WAY.</p>



GAZETTE

REGION: ALL

GAZETTE PRINT DATE : 22 APRIL 2015

GAZETTE EXPIRY DATE: 13 MAY 2015

6.1.1.2 ROUTE 2

FROM BLUE LAGOON 112C TO BEREA ROAD THROUGH ST ANDREWS

FROM RANK 112C ON SNELL PARADE, INTO SUNCOAST CASINO THE DESIGNATED STOP, PICK UP AND DROP OFF, LEFT INTO SNELL PARADE, RIGHT INTO ARGYLE, LEFT INTO PLAYFAIR ROAD, RIGHT INTO SANDOWN ROAD, PICK UP AND DROP OFF, LEFT INTO SOL HARRIS CRESCENT, LEFT INTO SOMTSEU ROAD, RIGHT INTO PLAYFAIR LEFT INTO K E MASINGA ROAD, RIGHT INTO BOSCOMBE, LEFT INTO GILLESPIE STREET, RIGHT INTO PLAYFAIR, RIGHT INTO DR. PIXLEY KASEME ROAD, LEFT INTO MAHATMA GHANDI, RIGHT INTO ANTON LEMBEDE, LEFT INTO BROAD STREET, RIGHT INTO ST ANDREW'S STREET, STOP AT THE DESIGNATED STOP AREA, THEN LEFT INTO JOSEPH NDULI, LEFT INTO ANTO LEMBEDE STREET, ONTO RANK 112B. PICKING UP AND DROPPING OFF ALONG THE WAY ON DESIGNATED AREAS.

RETURN

FROM RANK 112B IN BEREA ROAD (KING DINIZULU ROAD), PICK UP AND DROP OFF, RIGHT INTO PARK STREET PICK UP AND DROP OFF, RIGHT INTO PARK STREET PICK UP AND DROP OFF, RIGHT INTO ALEXANDER STREET, LEFT INTO ST ANDREWS STREET, STOP AT THE DESIGNATED STOP FOR PICK UP'S AND DROP OFF'S, LEFT INTO JOSEPH NDULI STREET, RIGHT INTO DR PIXLEY KASEME DROP OFF AND PICK UP ALONG THE WAY, LEFT INTO GILLESPIE STREET, RIGHT INTO BOSCOMBE PLACE, LEFT INTO K.E MASINGA ROAD, RIGHT INTO PLAYFAIR ROAD, LEFT INTO SOMTSEUROAD, RIGHT INTO SOL HARRIS CRESCENT, RIGHT INTO SANDOWN ROAD, LEFT INTO PLAYFAIR ROAD, RIGHT INTO ARGYLE ROAD, LEFT INTO SNELL PARADE, RIGHT INTO DESIGNATED STOP AT SUNCOAST CASINO, THEN RIGHT INTO SNELL PARADE, LEFT INTO RANK 112C. PICKING UP AND DROPPING OFF ALONG THE WAY.

ALTERNATIVE ROUTE

FROM 112C BLUE LAGOON THROUGH PINE STREET TO BEREA ROAD (KING DINIZULU)

FROM RANK 112C ON SNELL PARADE, INTO SUN COAST CASINO THE DESIGNATED STOP, PICK UP AND DROP OFF, LEFT INTO SNELL PARADE, RIGHT INTO ARGYLE, LEFT INTO PLAYFAIR ROAD, RIGHT INTO SANDOWN ROAD, PICK UP AND DROP OFF, LEFT INTO SOL HARRIS CRESCENT, LEFT INTO SOMTSEU ROAD, RIGHT INTO PLAYFAIR, LEFT INTO K.E MASINGA ROAD, RIGHT INTO BOSCOMBE, ONTO MONTY NAICKER STREET, RIGHT INTO JOSEPH NDULI STREET, LEFT INTO DAVID WEBSTER STREET, RIGHT INTO JULIUS NYERERE AVENUE, ONTO CENTENARY ROAD, LEFT INTO INTO STEVE BIKO ROAD , LEFT INTO BOTANIC GARDENS ROAD, LEFT INTO KING DINIZULU, DROPPING OFF ALONG THE WAY.

RETURN

FROM KING DINIZULU ROAD, OPPOSITE BEREA CENTRE ONTO DR. PIXLEY KASEME, LEFT INTO GILLESPIE STREET, RIGHT INTO BOSCOMBE PLACE, PICKING UP AND DROPPING OFF ALONG THE WAY. LEFT INTO K.E MASINGA ROAD, RIGHT INTO PLAYFAIR ROAD, LEFT INTO SOMTSEU, RIGHT ROAD, RIGHT ONTO SOL HARRIS CRESCENT, RIGHT INTO SANDOWN ROAD, LEFT INTO PLAYFAIR, LEFT INTO ARGYLE, LEFT INTO SNELL PARADE, RIGHT INTO DESIGNATED STOP AT SUNCOAST CASINO, RIGHT INTO SNELL PARADE, INTO RANK 112C.



GAZETTE

REGION: ALL

GAZETTE PRINT DATE : 22 APRIL 2015

GAZETTE EXPIRY DATE: 13 MAY 2015

6.1.1.3 ROUTE 3

RANK 112B BEREA ROAD TO 112A ADDINGTON HOSPITAL

FROM RANK 112B IN BEREA ROAD (KING DINIZULU), PICK UP AND DROP OFF, RIGHT INTO PARK STREET PICK UP AND DROP OFF, RIGHT INTO ALEXANDER STREET, LEFT INTO ST ANDREWS STREET, STOP AT THE DESIGNATED STOP FOR PICK UPS AND DROP OFFS, LEFT INTO JOSEPH NDULI STREET, RIGHT INTO DR. PIXLEY KASEME DROP OFF AND PICK UP ALONG THE WAY, RIGHT INTO MAHATMA GHANDI ROAD, THEN LEFT BELL STREET LEFT INTO PRINCE STREET, RIGHT INTO SOUTH BEACH AVENUE, LEFT INTO ERSKINE TERRACE, ONTO RANK 112A ADDINGTON HOSPITAL. PICK UP AND DROP OFF ALONG THE WAY.

RETURN

FROM RANK 112A ON ERSKINE TERRACE ADDINGTON HOSPITAL, LEFT INTO RUTHERFORD STREET PICK AND DROP, RIGHT INTO GILLESPIE STREET PICK AND DROP, LEFT INTO DR. PIXLEY KASEME, LEFT INTO MAHATMA GHANDI, RIGHT INTO ANTON LEMBEDE, RIGHT INTO JULIUS NYERERE AVENUE, PICK UP AND DROP OFF, LEFT INTO M.L SULTAN, LEFT INTO STEVE BIKO, LEFT INTO BOTANIC GARDENS ROAD PICK UP AND DROP OFF, LEFT INTO KING DINIZULU ROAD PICK UP AND DROP OFF OPPOSITE BEREA CENTRE ON BEREA ROAD (KING DINIZULU ROAD)

6.1.1.4 ROUTE 4

FROM RANK 112B BEREA ROAD TO RANK 112C BLUE LAGOON

FROM RANK 112B IN BEREA ROAD (KING DINIZULU ROAD), PICK UP AND DROP OFF, RIGHT INTO PARK STREET PICK UP AND DROP OFF, RIGHT INTO ALEXANDER STREET, LEFT INTO ST ANDREWS STOP AT THE DESIGNATED STOP FOR PICK UPS AND DROP OFFS, LEFT INTO JOSEPH NDULI STREET, RIGHT INTO DR PIXLEY KASEME DROP OFF AND PICK UP ALONG THE WAY, LEFT INTO GILLESPIE STREET, RIGHT INTO BOSCOMBE PLACE, LEFT INTO K.E MASINGA ROAD, RIGHT INTO PLAYFAIR ROAD, LEFT INTO SOMTSEU ROAD, RIGHT INTO SOL HARRIS CRESCENT, RIGHT INTO SANDOWN ROAD, LEFT INTO PLAYFAIR ROAD, RIGHT INTO ARGYLE ROAD, LEFT INTO SNELL PARADE, RIGHT INTO DESIGNATED STOP AT SUNCOAST CASINO, THEN RIGHT INTO SNELL PARADE, LEFT INTO RANK 112C. PICKING UP AND DROPPING OFF ALONG THE WAY.

RETURN

FROM RANK 112C ON SNELL PARADE, INTO SUNCOAST CASINO THE DESIGNATED STOP, PICK UP AND DROP OFF, LEFT INTO SNELL PARADE, RIGHT INTO ARGYLE, LEFT INTO PLAYFAIR ROAD, RIGHT INTO SANDOWN ROAD, PICK UP AND DROP OFF, LEFT INTO SOL HARRIS CRESCENT LEFT INTO SOMTSEU ROAD, RIGHT INTO PLAYFAIR, LEFT INTO K.E MASINGA ROAD, RIGHT INTO BOSCOMBE, LEFT INTO GILLESPIE STREET, RIGHT INTO PLAYFAIR RIGHT INTO DR. PIXLEY KASEME ROAD, LEFT INTO MAHATMA GHANDI, RIGHT INTO ANTON LEMBEDE, LEFT INTO BROAD STREET, RIGHT INTO ST ANDREWS STREET, STOP AT DESIGNATED STOP AREA, THEN LEFT INTO JOSEPH NDULI, LEFT INTO ANTON LEMBEDE STREET, RIGHT INTO JULIUS NYERERE AVENUE, RIGHT INTO DR. PIXLEY KASEME STREET, ONTO RANK 112B.



GAZETTE

REGION: ALL

GAZETTE PRINT DATE : 22 APRIL 2015

GAZETTE EXPIRY DATE: 13 MAY 2015

6.1.1.5 CONDITIONS/ RESTRICTIONS:

- 1.PASSENGERS MAY BE PICKED UP AND/OR SET DOWN ONLY AT DESIGNATED TAXI RANK OR TAXI STOP, WHICH SHALL EXCLUDE BUS STOPS.
- 2.ENTRY OR RANKING ON PRIVATE PROPERTY IS NOT PERMITTED WITHOUT WRITTEN PERMISSION OF THE LANDLORD, A COPY OF WHICH MUST BE SUPPLIED TO THE BOARD.
- 3.WITHOUT HAVING ENTERED INTO AN AGREEMENT WITH OTHER OPERATORS ON A COMMON ROUTE, AS CONTEMPLATED BY SECTION 88(2)(B) OF ACT 22 OF 2000, THE PICKING UP OR SETTING DOWN OF PASSENGERS ON SUCH ROUTE IS NOT PERMITTED. A COPY OF SUCH AGREEMENT MUST BE SUPPLIED TO THE BOARD.
- 4.AT RANKS, WHETHER ON – STREET OR OFF – STREET, ONLY THE TAXIS THAT CAN BE ACCOMODATED IN THE DEMARCATED AREA MAY OCCUPY THE RANK, EXCESS VEHICLES MUST HOLD ELSEWHERE AT DESIGNATED HOLDING AREAS.
- 5.RANK PERMITS OR LETTERS OF AUTHORITY MUST BE PRODUCED IN RESPECT OF ALL RANKS IN MUNICIPAL AREAS, IN PARTICULAR MAJOR TOWNS AND CITIES AND IN PARTICULAR INTER-PROVINCIAL DESTINATIONS.
- 6.THE ALLOCATION OF ANY ROUTE OR PORTION OF A ROUTE IS SUBJECT TO THE CONDITION THAT IT HAS BEEN APPROVED AND ALLOCATED IN GOOD FAITH AND THAT SUCH ROUTE WILL BE INVALID SHOULD IT TRANSPIRE THAT THE ROUTE OR PORTION THEREOF WILL, OR HAS CAUSED CONFLICT DUE TO IT HAVING BEEN APPROVED BASED ON INCORRECT OR FALSE INFORMATION SUPPLIED TO THE BOARD OR AS A RESULT OF AN ERROR. IN SUCH INSTANCE THE OPERATING LICENCE MUST BE RETURNED TO THE BOARD FOR CORRECTION.
- 7.THE VEHICLE MUST BE COVERED BY MOTOR VEHICLE INSURANCE AS WELL AS PERSONAL LIABILITY INSURANCE.



GAZETTE

REGION: ALL

GAZETTE PRINT DATE : 22 APRIL 2015

GAZETTE EXPIRY DATE: 13 MAY 2015

<p>1) APP0039215</p> <p>2) NN MNGUNI ID NO. 7208281487084</p> <p>3) 2342 KWAMAKHUTHA AMANZIMTOTI 4126</p> <p>4) APPLICANT TYPE : RENEWAL AND DECEASED TRANSFER</p> <p>5) IS STILL TO BE ACQUIRED</p>	<p>GAZETTE NUMBER: LGKZNG178-2015-MAR</p>
<p>6.1.1.1</p>	<p>1.0 FROM KWA MNYANDU STATION PROCEED ALONG UNNAMED ROAD PROCEED ALONG, LEFT INTO ROAD TOWARDS Q SECTION PASS 1722 ON THE LEFT. TURN LEFT TO MANGO CLOSE. PASS SOLO WEST TO THE RIGHT. PASS FERN CRESCENT ON THE LEFT. PASS BANANA ROAD ON THE RIGHT, PASS MASITHOLE CLOSE ON THE RIGHT. PASS 2ND BANANA ROAD ON THE RIGHT WHERE IT JOINS UMDLEBE ROAD AGAIN. TURN RIGHT WHERE UMDLEBE JOINS WITH BANANA ROAD. DRIVE BACK ON UMDLEBE ROAD TO THE STATION (KWA MNYANDU). TURN RIGHT TO MANGO CLOSE. TURN RIGHT INTO ROAD 1703. PASS THE STATION LOADING ALL STOPS. PASS ROAD 1720 ON THE LEFT. PASS ROAD 1729 ON THE RIGHT. PASS ROAD 1731 ON THE RIGHT. PASS ROAD 1717 ON THE LEFT. PASS ROAD 1741 ON THE RIGHT. (OFFICE STOP) PASS ROAD 1745 ON THE RIGHT. PASS ROAD 1711 ON THE LEFT PASS ROAD 1715 ON THE LEFT. PASS ROAD 1743 ON THE RIGHT (GASA STOP) LOADING. PASS ROAD 1706 ON THE LEFT. TURN LEFT INTO ROAD 1720. PASS ROAD 1702. PASS ROAD 1708 ON THE LEFT. PASS ROAD 1704 ON THE LEFT. RIGHT INTO MANGOSUTHU HIGHWAY TOWARDS DURBAN. PASS MANGOSUTHU TECHNIKON ON THE RIGHT. PASS 1ST AND 2ND ROBOTS AND LOADING ZONE AT LEFT. AFTER THIRD ROBOTS AT KWA MDLADLA TURN RIGHT INTO PRINCE MCWAYIZENI DRIVE TO ISIPINGO NEXT TO UMLAZI COURT. PASS SAPS ON THE LEFT, PASS ENGEN GARAGE ON THE LEFT. TAKE LAST LOADING POINT AT MALANDENI TURN -OFF AFTER PASSING JEENA SHOPPING CENTRE ON THE RIGHT, TURN RIGHT TO OLD MAIN ROAD. PASS PILGRIM RAILWAY STATION (MAY OFFLOAD). PASS ROBOTS ACROSS PROSPECTON ROAD. PASS METRO POLICE ON THE RIGHT. TURN RIGHT INTO ALEXANDER AVENUE NEXT TO PICK 'N WIN AND OFFLOAD. TURN RIGHT TO THOMAS AVENUE BEFORE REDBRO CENTER, TURN LEFT AFTER REDBRO CENTER. ENTER THE RANK NEXT TO ELECTRICITY POLE GPK CO4.</p>
<p>6.1.1.2</p>	<p>RETURN ROUTES:</p> <p>2.0 LEFT INTO THOMAS AVENUE TOWARDS INWADI ROAD. TURN RIGHT ON INWADI ROAD. TURN LEFT INTO OLD MAIN ROAD. PASS METRO POLICE ON THE LEFT. CROSS THE ROBOTS STRAIGHT LEAVING PROSPECTON ROAD ON THE RIGHT. TURN LEFT INTO PRINCE MCWAYIZENI DRIVE AT THE END OF OLD MAIN ROAD OPPOSITE GLEBE STADIUM. PASS JEENA'S SHOPPING CENTER ON THE LEFT ACROSS ROBOTS. START OFFLOADING AT MALANDENI TURN OFF PASS ENGEN GARAGE PROCEEDING TOWARDS SAPS PASS UMLAZI TECHNICAL ON THE LEFT. PASS UMLAZI COURT ON THE RIGHT OFFLOADING AT ALL THESE POINTS. LEFT TO. MANGOSUTHU HIGHWAY. TURN LEFT TO COM. TECH ON THE LEFT. PASS MANGOSUTHU TECHNIKON ON THE LEFT AND TURN LEFT INTO ROAD 1702, PASS TOW LEFT GATES ON THE MANGOSUTHU TECHNIKON AND TURN RIGHT TO THE ROAD 1703. PASS GASA RANK OFFICE AND LONDOLO. STOPS, OFFLOADING. OFFLOAD AT KWA MNYANDU STATION. PROCEED ON ROAD AND TURN LEFT TO MANGO CLOSE. TURN LEFT TO UMDLEBE (OFFLOADING) TILL IT JOINS BANANA ROAD AFTER OFFLOADING COME BACK TO RANK AT KWA MNYANDU STATION.</p>



GAZETTE

REGION: ALL

GAZETTE PRINT DATE : 22 APRIL 2015

GAZETTE EXPIRY DATE: 13 MAY 2015

1) APP0039228	GAZETTE NUMBER: LGKZNG178-2015-MAR
2) EM MAKHATHINI ID NO. 6102235318084	
3) DUBE VILLAGE RESERVE 10 ESIKHAWINI KWA ZULU NATAL 3887	
4) APPLICANT TYPE : INCREASE CARRYING CAPACITY	
5) 1 x 23 (SEATED) 0 (STANDING)	
6.1.1.1	<p>"ROUTE 1. "</p> <p>ESIKHAWINI TO RICHARDSBAY</p> <p>DEPART ESIKHAWINI TAXI RANK, TURN LEFT INTO MTHOMBONI ROAD, RIGHT INTO MDLEBE MPUMA (EAST), INTO MELONI (P106) CARRY STRAIGHT DOWN THE B10 (P106), PAST MADLANKALA, TURN RIGHT INTO R34 (JOHN ROSS PARKWAY), TURN LEFT WEST CENTRAL ARTERIAL CARRY STRAIGHT INTO BULLION BOULEVARD, THEN TURN LEFT INTO TAXI CITY RANK RICHARDSBAY, RETURN ALONG THE SAME ROUTE</p>
6.1.1.2	<p>"ROUTE 2. "</p> <p>ESIKHAWINI TO RICHARDSBAY VIA ALTON</p> <p>DEPART ESIKHAWINI RANK, LEFT INTO MTHOMBONI ROAD, RIGHT INTO MDLEBE MPUMA (EAST), INTO MELONI (P106), CARRY STRAIGHT DOWN THE B10 (P106), PAST MADLANKALA, TURN RIGHT INTO R34 (JOHN ROSS PARKWAY), TURN RIGHT INTO ALUMINA ALLEE, 100 METRES AWAY FROM THE ROAD, OFF LOADING AT BUS STOP (MARINGINI), RETURN BACK STRAIGHT ACROSS ALUMINA ALLEE, OFF LOADING AT AMALGAMATED, ENGINE GARAGE, IKHWEZI DEPORT BELL, SHELL GARAGE, ZCBF, DOLLAR DRIVE, TURN RIGHT AND LEFT INTO BULLION BOULEVARD AND TURN LEFT INTO TAXI RANK RICHARDSBAY, AND RETURN ALONG THE SAME ROUTE</p>
6.1.1.3	<p>"ROUTE 3. "</p> <p>ESIKHAWINI TO EMPANGENI RAIL</p> <p>DEPART ESIKHAWINI RANK, TURN LEFT INTO MTHOMBONI ROAD, CARRY STRAIGHT INTO D1567, TURN RIGHT INTO N2 (FREEWAY), TURN LEFT INTO R34 (JOHN ROSS PARKWAY), STRAIGHT INTO TANNER ROAD, OFF LOADING AT KENTUCKY, POST OFFICE, EMRIC MOTORS AND TURN LEFT INTO B RANK, OFF LOADING THEN TURN INTO MAIN ROAD, TURN LEFT AND RIGHT GRANTHAM HIGHWAY, BACK INTO R34, TURN RIGHT INTO MAXWELL STREET, THEN LEFT INTO LOT 63 TAXI RANK, TURN RIGHT INTO N2 (NGOYA X ROADS) STRAIGHT TO EMPANGNI CIRCLE, LEFT INTO TANNER ROAD, THEN RIGHT INTO B-RANK, TURN RIGHT INTO TANNER ROAD, TURN LEFT INTO R34, RIGHT INTO MAXWELL STREET, LEFT INTO LOT 63, TAXI RANK EMPANGENI AND RETURN ALONG THE SAME ROUTE</p>



GAZETTE

REGION: ALL

GAZETTE PRINT DATE : 22 APRIL 2015

GAZETTE EXPIRY DATE: 13 MAY 2015

6.1.1.4	<p>ROUTE 4. ESIKHAWINI TO EMPANGENI LOT 63</p> <p>DEPART ESIKHAWINI RANK, TURN LEFT INTO MTHOMBONI ROAD, STRAIGHT INTO D1567, TURN RIGHT INTO N2, LEFT INTO R34 (JOHN ROSS PARKWAY), STRAIGHT INTO MAIN ROAD, OFF LOADING AT SPEEDY, TURN LEFT INTO PRESIDENT SWART AVENUE, OFF LOADING AT CENTRAL PARK, TOTAL GARAGE, TURN RIGHT INTO MAXWELL STREET, THEN LEFT INTO LOT 63 TAXI RANK EMPANGENI AND RETURN ALONG THE SAME ROUTE</p>
6.1.1.5	<p>ROUTE 5. ESIKHAWINI (MPEMBENI) TO RICHARDSBAY</p> <p>DEPART ESIKHAWINI TAXI RANK, TURN RIGHT INTO MTHOMBONI ROAD, CARRY STRAIGHT ACROSS MDLEBE MPUMA ROBOTS ALONG D887 TO MPEMBENI (LEXON TEA ROOM), TURN BACK ALONG D887, STRAIGHT DOWN THE B10 (P106), PAST MADLANKALA, TURN RIGHT INTO R34 (JOHN ROSS PARKWAY), TURN LEFT INTO WEST CENTRAL ARTERIAL, CARRY STRAIGHT TO BULLION BOULEVARD, THEN LEFT INTO TAXI CITY RANK RICHARDSBAY, ALONG THE SAME ROUTE</p>
6.1.1.6	<p>"ROUTE 6. "</p> <p>ESIKHAWINI (PORT DUNFORD) TO EMPANGENI</p> <p>DEPART ESIKHAWINI RANK TO PORT DUNFORD, ALONG D537 TO KWAMOLI TEA ROOM AND TURN BACK ALONG D537, TURN LEFT INTO D1597, STRAIGHT TO MASONGO X ROADS, TURN LEFT INTO MDLEBE MPUMA, RIGHT INTO MELONI (P106), CARRY STRAIGHT DOWN THE B10 (P106), PAST MADLANKAL, TURN LEFT INTO R34 (JOHN ROSS PARKWAY), TURN LEFT INTO TANNER ROAD, OFFLOADING AT KENTUCKY, POST OFFICE, EMRIC MOTORS, LEFT INTO B-RANK, BACK INTO MAIN ROAD, LEFT AND RIGHT INTO GRANTAM HIGHWAY, TURN RIGHT INTO MAXWELL STREET, THEN LEFT INTO LOT 63 TAXI RANK EMPANGNI, AND RETURN ALONG THE SAME ROUTE</p>



GAZETTE

REGION: ALL

GAZETTE PRINT DATE : 22 APRIL 2015

GAZETTE EXPIRY DATE: 13 MAY 2015

<p>1) APP0039242</p> <p>2) NR NGUBANE ID NO. 7610040328089</p> <p>3) P O BOX 187 MID-ILLOVO KWA-ZULU NATAL 3750</p> <p>4) APPLICANT TYPE : NORMAL TRANSFER</p> <p>5) 1 x 14 (SEATED) STANDING CAPACITY IS STILL TO BE ACQUIRED</p>	<p>GAZETTE NUMBER: LGKZNG178-2015-MAR</p>
<p>6.1.1.1</p>	<p>APPROVED ROUTES SIYANDA TAXI OWNERS ASSOCIATION</p> <p>ROUTE 1 A. FORWARD JOURNEY: SIYANDA TO DURBAN</p> <p>1. SIYANDA EAST AND WEST INTO MALANDELA ROAD, INTO INANDA ROAD (M21), PROCEED ALONG INANDA HIGHWAY INTO INANDA ROAD, SPRINGFIELD PARK INTO SEACOW LAKE ROAD, RIGHT INTO NORTH COAST (R102), INTO UMGENI ROAD INTO SOLDIERS WAY, RIGHT TURN INTO QUEEN STREET, RIGHT INTO RUSSEL STREET TO LEOPOLD STREET, RIGHT TURN TO WARWICK AVENUE INTO SIYANDA RANK AT ETNA LANE .</p> <p>2. SIYANDA INTO MALANDELA ROAD, TO NEWLANDS EAST DRIVE, INTO QUEEN NANDI DRIVE, RIGHT TURN INTO NORTH COAST ROAD INTO UMGENI ROAD, INTO SOLDIERS WAY, RIGHT INTO QUEEN STREET INTO RUSSEL STREET, TO LEOPOLD STREET, TO WARWICK AVENUE TO SIYANDA RANK AT CORNER OF OLD DUTCH AND WARWICK AVENUE IN ETNA LANE.</p> <p>3. SIYANDA TO MALANDELA ROAD INTO NEWLANDS EAST DRIVE TO QUEEN NANDI DRIVE, TURN TO N2, LEFT TO ON RAMP AND LEFT TURN INTO UMGENI ROAD (M19) BECOMING UMGENI ROAD (R102) INTO SOLDIERS WAY, QUEEN STREET, RUSSEL STREET, INTO LEOPOLD STREET TO WARWICK AVENUE AND END AT SIYANDA RANK AT ETNA LANE.</p> <p>4. SIYANDA EAST AND WEST TO MALANDELA ROAD, TO INANDA ROAD TO M19, INTO N2 TO N3, INTO OLD DUTCH ROAD, INTO ALICE STREET, INTO SOLDIERS WAY, INTO LEOPOLD STREET INTO WARWICK AVENUE AND END AT SIYANDA RANK AT ETNA LANE.</p> <p>B.RETURN ROUTE: DURBAN TO SIYANDA</p> <p>1. FROM RANK INTO WARWICK AVENUE, RIGHT INTO ALICE STREET, LEFT INTO ALBERT STREET, INTO UMGENI ROAD, LEFT INTO SEA COW LAKE ROAD, INTO INANDA HIGHWAY (M21), TO INANDA ROAD, INTO MALANDELA ROAD TO SIYANDA EAST & WEST TAXI RANK.</p> <p>2. FROM TAXI RANK INTO WARWICK AVENUE, RIGHT INTO ALICE STREET, RIGHT INTO MARKET ROAD, RIGHT INTO LEOPOLD STREET INTO CANONGATE ROAD, INTO N3, INTO N2, INTO M19/M21, OFF RAMP LEFT INTO INANDA HIGHWAY, INTO INANDA HIGHWAY, INTO INANDA ROAD TO MALANDELA ROAD TO SIYANDA EAST & WEST TAXI RANK.</p> <p>3. FROM TAXI RANK INTO WARWICK AVENUE INTO ALICE STREET INTO OLD FORT ROAD, INTO NMR AVENUE, INTO GOBLE ROAD, RIGHT TURN INTO UMGENI ROAD, TO NORTH COAST ROAD, LEFT INTO QUEEN NANDI DRIVE, INTO NEWLANDS EAST DRIVE, RIGHT INTO MALANDELA ROAD, THEN SIYANDA EAST & WEST TAXI RANK.</p>



GAZETTE

REGION: ALL

GAZETTE PRINT DATE : 22 APRIL 2015

GAZETTE EXPIRY DATE: 13 MAY 2015

6.1.1.2

CONDITIONS:

1. PASSENGERS MAY BE PICKED UP AND/OR SET DOWN ONLY AT DESIGNATED TAXI RANK OR TAXI STOP, WHICH SHALL EXCLUDE BUS STOPS.
2. ON THE IN BOUND TRIP TO DURBAN, NO PASSENGERS MAY BE PICKED UP EN ROUTE FROM ENTERING INANDA ROAD (M21), UNTIL REACHING THE ETNA LANE TAXI RANK.
3. ON THE RETURN TRIP TO SIYANDA, NO PASSENGERS MAY BE SET DOWN UNTIL REACHING MALANDELA ROAD
4. ENTRY OR RANKING ON PRIVATE PROPERTY IS NOT PERMITTED WITHOUT WRITTEN PERMISSION OF THE LANDLORD, A COPY OF WHICH MUST BE SUPPLIED TO THE BOARD.
5. WITHOUT HAVING ENTERED INTO AN AGREEMENT WITH OTHER OPERATORS ON A COMMON ROUTE, AS CONTEMPLATED BY SECTION 88(2)(B) OF ACT 22 OF 2000, THE PICKING UP OR SETTING DOWN OF PASSENGERS ON SUCH ROUTE IS NOT PERMITTED. A COPY OF SUCH AGREEMENT MUST BE SUPPLIED TO THE BOARD.
6. AT RANKS, WHETHER ON – STREET OR OFF – STREET, ONLY THE TAXIS THAT CAN BE ACCOMODATED IN THE DEMARCATED AREA MAY OCCUPY THE RANK, EXCESS VEHICLES MUST HOLD ELSEWHERE AT DESIGNATED HOLDING AREAS.
7. RANK PERMITS OR LETTERS OF AUTHORITY MUST BE PRODUCED IN RESPECT OF ALL RANKS IN MUNICIPAL AREAS, IN PARTICULAR MAJOR TOWNS AND CITIES.
8. THE ALLOCATION OF ANY ROUTE OR PORTION OF A ROUTE IS SUBJECT TO THE CONDITION THAT IT HAS BEEN APPROVED AND ALLOCATED IN GOOD FAITH AND THAT SUCH ROUTE WILL BE INVALID SHOULD IT TRANSPIRE THAT THE ROUTE OR PORTION THEREOF WILL, OR HAS CAUSED CONFLICT DUE TO IT HAVING BEEN APPROVED BASED ON INCORRECT OR FALSE INFORMATION SUPPLIED TO THE BOARD OR AS A RESULT OF AN ERROR. IN SUCH INSTANCE THE OPERATING LICENCE MUST BE RETURNED TO THE BOARD FOR CORRECTION.
9. THE VEHICLE MUST BE COVERED BY MOTOR VEHICLE INSURANCE AS WELL AS PERSONAL LIABILITY INSURANCE



GAZETTE

REGION: ALL

GAZETTE PRINT DATE : 22 APRIL 2015

GAZETTE EXPIRY DATE: 13 MAY 2015

1)	APP0039262	GAZETTE NUMBER: LGKZNG178-2015-MAR
2)	BJ MBAMBO ID NO. 5403205738082	
3)	129 RIBBON ROAD NEWLANDS EAST KWA-ZULU NATAL 4037	
4)	APPLICANT TYPE : NORMAL TRANSFER	
5)	1 x 13 (SEATED) STANDING CAPACITY IS STILL TO BE ACQUIRED	
6.1.1.1	<p>CONDITIONS: 1. PASSENGERS MAY BE PICKED UP AND /OR SET DOWN ONLY AT DESIGNATED TAXI RANKS OR STOPS, WHICH SHALL EXCLUDE BUS STOPS. 2. ON THE INBOUND TRIP TO DURBAN, NO PASSENGERS MAY BE PICKED UP EN ROUTE FROM ENTERING HIGGINSON HIGHWAY OR THE N3, UNTIL REACHING THE CANNON GATE TAXI RANK. 3. ON THE RETURN TRIP TO KWANDENGEZI, NO PASSENGERS MAY BE SET DOWN UNTIL REACHING OLD RICHMOND ROAD (ROUTE 2.1.) OR RICHMOND ROAD (ROUTE 2.2). 4. ENTRY OR RANKING ON PRIVATE PROPERTY IS NOT PERMITTED WITHOUT THE WRITTEN PERMISSION OF THE LANDLORD, A COPY OF WHICH MUST BE SUPPLIED TO THE BOARD. 5. WITHOUT HAVING ENTERED INTO AN AGREEMENT WITH OTHER OPERATORS ON A COMMON ROUTE, AS CONTEMPLATED BY SECTION ** (2) (B) OF ACT 22 OF 2000, THE PICKING UP OR SETTING DOWN OF PASSENGERS ON SUCH ROUTE IS NOT PERMITTED. A COPY OF SUCH AGREEMENT MUST BE SUPPLIED TO THE BOARD.</p>	
6.1.1.2	<p>1. KWANDENGEZI TO PINETOWN AND RETURN</p> <p>1.1 FROM KWANDENGEZI TAXI RANK IN TOM-TOM ROAD, RIGHT INTO AND ALONG OLD RICHMOND ROAD (MR518 WHICH BECOMES MR468), TURN LEFT INTO THE M1, PROCEED INTO AND ALONG RICHMOND ROAD, INTO WESTMEAD AND BACK INTO RICHMOND ROAD, INTO AND ALONG OLD MAIN ROAD, TURN RIGHT INTO ANDERSON STREET TAXI RANK IN PINETOWN, AND RETURN TO KWANDENGEZI TAXI RANK GENERALLY ALONG THE SAME ROUTE IN THE OPPOSITE DIRECTION.</p> <p>1.2 KWANDENGEZI TO NEW GERMANY AND RETURN: FROM KWANDENGEZI TAXI RANK IN TOM-TOM ROAD, RIGHT INTO AND ALONG OLD RICHMOND ROAD, TURN LEFT INTO THE M1, PROCEED INTO AND ALONG RICHMOND ROAD, INTO AND ALONG OLD MAIN ROAD, INTO CROMPTON STREET, INTO SHEPSTONE ROAD (M32), INTO ESTON ROAD AND PROCEED TO THE ANDERSON STREET TAXI RANK ALONG CROMPTON STREET, LAUTH ROAD, GLENUGIE ROAD, OLD MAIN ROAD INTO ANDERSON STREET AND RETURN TO KWANDENGEZI TAXI RANK GENERALLY ALONG THE SAME ROUTE IN THE OPPOSITE DIRECTION.</p>	
6.1.1.3	<p>2. KWANDENGEZI TO DURBAN AND RETURN.</p> <p>2.1 FROM KWANDENGEZI TAXI RANK IN TOM-TOM ROAD, RIGHT INTO AND ALONG OLD MAIN ROAD, INTO THE M1 WHICH BECOMES HIGGINSON HIGHWAY IN AN EASTERLY DIRECTION AND PROCEED INTO GRIMSBY ROAD, INTO SOUTH COAST ROAD, INTO M7, INTO UMBILO ROAD, INTO WARWICK AVENUE, INTO ALICE STREET, LEFT INTO LEOPOLD STREET AND PROCEED TO CANNONGATE TAXI RANK, AND RETURN TO KWANDENGEZI TAXI RANK GENERALLY ALONG THE SAME ROUTE IN THE OPPOSITE DIRECTION.</p> <p>2.2 FROM KWANDENGEZI TAXI RANK IN TOM-TOM ROAD, RIGHT INTO AND ALONG OLD RICHMOND ROAD (MR518 WHICH BECOMES MR468), TURN LEFT INTO M1, PROCEED INTO AND ALONG RICHMOND ROAD TO THE ON-RAMP TO THE N3, TURN RIGHT ONTO THE N3 AND PROCEED ALONG THE WESTERN FREEWAY (EAST) INTO OLD DUTCH ROAD, INTO ALICE STREET, INTO SOLDIERS' WAY, RIGHT INTO QUEEN STREET, INTO PINE STREET, INTO RUSSEL STREET, LEFT INTO LEOPOLD STREET AND PROCEED TO CANNONGATE TAXI RANK, AND RETURN TO KWANDENGEZI TAXI RANK GENERALLY ALONG THE SAME ROUTE IN THE OPPOSITE DIRECTION.</p>	



GAZETTE

REGION: ALL

GAZETTE PRINT DATE : 22 APRIL 2015

GAZETTE EXPIRY DATE: 13 MAY 2015

<p>1) APP0039265</p> <p>2) SQ MBOTO ID NO. 9402030704083</p> <p>3) 368 6TH AVENUE CLERNAVILLE 3610</p> <p>4) APPLICANT TYPE : RENEWAL AND DECEASED TRANSFER</p> <p>5) IS STILL TO BE ACQUIRED</p>	<p>GAZETTE NUMBER: LGKZNG178-2015-MAR</p>
<p>6.1.1.1</p>	<p>ROUTE 7 A</p> <p>(I) KK HOSTEL TO WESTMEAD/ MOTALA FARM AND RETURN FROM KK TAXI RANK TURN LEFT INTO NORTH ROAD, TURN RIGHT INTO 12TH STREET, JOIN DINKELMAN ROAD, TURN RIGHT INTO SHEPSTONE ROAD, TURN LEFT INTO CROMPTON STREET, TURN RIGHT INTO LAUTH STREET, TURN LEFT INTO GLENUGIE ROAD, TURN RIGHT INTO OLD MAIN ROAD, RICHMOND ROAD, TURN RIGHT INTO TRAFFORD STREET, JOIN GOODWOOD ROAD, TURN LEFT INTO MAHOGANY ROAD TO A DESIGNATED TAXI STOP AND RETURN ALONG THE SAME ROUTE TO KK TAXI RANK.</p> <p>(II) KK TO WESTMEAD/ METROFILE AND RETURN FROM KK TAXI RANK TURN LEFT INTO NORTH ROAD, TURN RIGHT INTO 12TH STREET JOIN DINKELMAN ROAD, TURN RIGHT INTO SHEPSTONE ROAD, TURN RIGHT INTO CROMPTON STREET, TURN RIGHT INTO LAUGHT STREET, TURN LEFT INTO GLENUGIE ROAD, TURN RIGHT INTO OLD MAIN ROAD, RICHMOND ROAD, TURN RIGHT INTO TRAFFORD STREET JOIN HILLCLIMB ROAD, TO MONZA ROAD TO A DESIGNATED TAXI STOP, AND RETURN ALONG THE SAME ROUTE TO KK TAXI RANK.</p> <p>(III) KK TO WESTMEAD/BAKERY AND RETURN FROM KK TAXI RANK TURN LEFT INTO NORTH ROAD, TURN RIGHT INTO 3RD AVENUE JOIN DINKELMAN ROAD, TURN RIGHT INTO SHEPSTONE ROAD, TURN RIGHT INTO CROMPTON STREET, TURN RIGHT INTO LAUGHT ROAD, TURN LEFT INTO GLENUGIE ROAD, TURN RIGHT INTO OLD MAIN ROAD, RICHMOND ROAD, TURN RIGHT INTO ALEXANDER ROAD, TURN LEFT INTO MALCOM ROAD, TURN RIGHT INTO CIRCUIT ROAD, TURN RIGHT INTO CLARK ROAD, TURN LEFT UNTO ALEXANDER ROAD TO A DESIGNATED TAXI STOP, AND RETURN ALONG THE SAME ROUTE TO KK TAXI RANK.</p>
<p>6.1.1.2</p>	<p>ROUTE 2 A</p> <p>KWA-DABEKA A TO DURBAN FROM KWA-DABEKA A TAXI RANK, PASSING KK HOSTEL TURN LEFT INTO NORTH ROAD, TURN RIGHT INTO 3RD AVENUE JOIN DINKELMAN ROAD, JOINING OTTO VOLEK ROAD, JOIN STAPLETON ROAD, JOIN M13, JOIN N3 TURN RIGHT INTO WESTERN FREEWAY, TURN RIGHT INTO GREY STREET TURN LEFT INTO WEST STREET, TURN LEFT INTO ALIWAL STREET, TURN LEFT INTO PINE STREET, TURN RIGHT INTO RUSSEL STREET, TURN LEFT INTO LEOPOLD STREET, TO CITY MARKET, UNIVERSITY AVENUE TURN RIGHT INTO RANK NO. 231 WARWICK AVENUE AND RETURN WITH WARWICK AVENUE TURN LEFT INTO CANNONGATE ROAD ALONG N3 OFF RAMP AND USING THE SAME ROUTE IN THE OPPOSITE DIRECTION AND PROCEED TO KWA-DABEKA "A" TAXI RANK.</p>
<p>6.1.1.3</p>	<p>ROUTE 8 A</p> <p>CLERMONT TO DURBAN AND RETURN FROM CLERMONT TAXI RANK TURN RIGHT INTO CLERMONT ROAD, JOIN POSSELT ROAD, TURN LEFT INTO OTTO VOLEK ROAD JOIN STAPLETON ROAD, TURN RIGHT INTO M13 JOIN N3, WESTERN FREEWAY, TURN RIGHT INTO GREY STREET, TURN LEFT INTO WEST STREET, TURN LEFT INTO ALIWAL STREET, TURN LEFT INTO PINE STREET, TURN RIGHT INTO RUSSEL STREET, TURN LEFT INTO LEOPOLD STREET, JOIN MARKET STREET, UNIVERSITY AVENUE TURN RIGHT INTO RANK NO. 231 WARWICK AVENUE AND RETURN WITH WARWICK AVENUE, TURN LEFT INTO CANNONGATE ROAD ONTO N3 OFF RAMP AND USE SAME ROUTE TO CLERMONT TAXI RANK.</p>



GAZETTE

REGION: ALL

GAZETTE PRINT DATE : 22 APRIL 2015

GAZETTE EXPIRY DATE: 13 MAY 2015

6.1.1.4	<p>ROUTE 9 A CLERMONT TO PINETOWN AND RETURN FROM CLERMONT TAXI RANK TURN RIGHT INTO CLERMONT ROAD JOIN POSSELT ROAD JOIN SHEPSTONE ROAD,TURN RIGHT INTO CROMPTON STREET,TURN RIGHT INTO UNION LANE, TURN LEFT INTO GLENUGIE ROAD JOIN MOODIE STREET,TURN RIGHT INTO HILL STREET INTO HILL STREET TAXI RANK AND RETURN WITH HILL STREET TURN LEFT INTO MOODIE STREET JOIN GLENUGIE ROAD,TURN RIGHT INTO LAUTH STREET,TURN LEFT INTO CROMPTON STREET,TURN LEFT INTO SHEPSTONE ROAD JOIN POSSELT ROAD JOIN CLERMONT ROAD TURN RIGHT INTO NORTH ROAD TO CLERMONT TAXI RANK</p>
6.1.1.5	<p>ROUTE 10 A (I)CLERMONT TO WESTMEAD AND RETURN FROM CLERMONT TAXI RANK TURN INTO CLERMONT ROAD JOIN POSSELT ROAD JOIN SHEPSTONE ROAD,TURN RIGHT INTO CROMPTON STREET,TURN RIGHT INTO LAUGHT STREET,TURN LEFT INTO GLENUGIE ROAD,TURN LEFT INTO OLD MAIN ROAD,JOIN RICHMOND ROAD,TURN RIGHT INTO TRAFFORD ROAD JOIN GOODWOOD ROAD,TURN LEFT INTO MAHOGANY ROAD A TO A DESIGNATED TAXI STOP AND RETURN ALONG THE SAME ROUTE TO CLERMONT TAXI RANK. (II) CLERMONT TO WESTMEAD/METROFILE AND RETURN FROM CLERMONT TAXI RANK TURN RIGHT INTO CLERMONT ROAD JOIN POSSELT ROAD JOIN SHEPSTONE ROAD,TURN RIGHT INTO CROMPTON STREET, TURN RIGHT INTO LAUTH STREET,TURN LEFT INTO GLENUGIE ROAD,TURN RIGHT INTO OLD MAIN ROAD JOIN RICHMOND ROAD,TURN RIGHT INTO TRAFFORD ROAD JOIN HILLCLIMB ROAD TO MONZA TO A DESIGNATED TAXI STOP AND RETURN TO CLERMONT TAXI RANK ALONG THE SAME ROUTE. (III) CLERMONT TO WESTMEAD/BAKERY AND RETURN FROM CLERMONT TAXI RANK TURN RIGHT INTO CLERMONT ROAD JOIN POSSELT ROAD SHEPSTONE ROAD,TURN RIGHT INTO CROMPTON STREET,TURN RIGHT INTO LAUTH STREET,TURN LEFT INTO GLENUGIE ROAD TURN RIGHT INTO OLD MAIN ROAD JOIN RICHMOND ROAD,TURN RIGHT INTO ALEXANDER ROAD,TURN LEFT TO MALCOLM ROAD,TURN RIGHT INTO CIRCUIT ROAD,TURN RIGHT INTO CLARK ROAD,TURN LEFT INTO ALEXANDER ROAD TO A DESIGNATED TAXI STOP AND RETURN ALONG THE SAME ROUTE TO CLERMONT TAXI RANK.</p>
6.1.1.6	<p>ROUTE 0 CONDITIONS GENERAL CONDITIONS APPLICABLE TO ALL ROUTES: 1).PASSENGERS MAY BE PICKED UP AND/OR SET DOWN ONLY AT DESIGNATED TAXI RANKS OR TAXI STOPS,WHICH SHALL EXCLUDE BUS STOPS. 2)ON THE INBOUND TRIP TO DURBAN,NO PASSENGERS MAY BE PICKED UPEN ROUTE FROM ENTERING THE N3,UNTIL REACHING UNIVERSITY AVENUE TAXI RANK NO.231 3)ON THE TRIP TO MOLWENI WYEBANK,NO PASSENGERS MAY BE SET DOWN UNTIL REACHING M13. 4)ENTRY OR RANKING ON PRIVATE PROPERTY IS NOT PERMITTED WITHOUT THE WRITTEN PERMISSION OF THE LANDLORD,A COPY OF WHICH MUST BE SUPPLIED TO THE BOARD. 5)WITHOUT HAVING ENTERED INTO AN AGREEMENT WITH OTHER OPERATORS ON A COMMON ROUTE,AS CONTEMPLATED BY SECTION 88(2) OF ACT 2000,THE PICKING UP OR SETTING OF PASSENGERS ON SUCH AGREEMENT MUST BE SUPPLIED TO THE BOARD. 6)AT RANKS,WHETHER ON-STREET OR OFF-STREET,ONLY THE TAXIS THAT CAN BE ACCOMADATED IN THE DEMARCATED AREA MAY OCCUPY THE RANK. EXCESS VEHICLES MUST HOLD ELSEWHERE. 7)RANK PERMITS OR LETTERS OF AUTHORITY MUST BE PRODUCED IN RESPECT OF ALL RANKS IN MUNICIPAL AREAS, IN PARTICULAR MAJOR TOWNS AND CITIES AND IN PARTICULAR INTER-PROVINCIAL DESTINATIONS. 8)THE ALLOCATION OF ANY ROUTE OR PORTION OF ROUTE IS SUBJECT TO THE CONDITION THAT IT HAS BEEN APPROVED AND ALLOCATED IN GOOD FAITH AND THAT SUCH ROUTE WILL BE INVALID SHOULD IT TRANSPIRE THAT THE ROUTE OR PORTION THERE OF WILL,OR HAS CAUSED CONFLICT DUE TO IT HAVING BEEN APPROVED BASED ON INCORRECT OR FALSE INFORMATION SUPPLIED TO THE BOARD OR AS RESULT OF AN ERROR.IN SUCH INSTANCE THE OPERATING LICENCE MUST BE RETURNED TO THE BOARD FOR CORRECTION. 9)THE VEHICLE MUST BE COVERED BY MOTOR VEHICLE INSURANCE AS WELL AS PERSONAL LIABILITY INSURANCE.</p>



GAZETTE

REGION: ALL

GAZETTE PRINT DATE : 22 APRIL 2015

GAZETTE EXPIRY DATE: 13 MAY 2015

6.1.1.7	<p>ROUTE 1A KWA-DABEKA A TO PINETOWN AND RETURN FROM KWA- DABEKA A TAXI RANK, PASSING KK HOSTEL TURN LEFT INTO NORTH ROAD, TURN LEFT INTO 3RD AVENUE, JOINING DINKELMAN ROAD, TURN RIGHT INTO SHEPSTONE ROAD, TURN RIGHT INTO CROMPTON STREET, TURN RIGHT INTO UNION LANE, TURN LEFT INTO GLENUGIE ROAD JOINING MOODIE STREET, TURN LEFT INTO HILL STREET, INTO HILL STREET TAXI RANK AND RETURN WITH HILL STREET, TURN LEFT INTO MOODIE STREET JOIN GLENUGIE ROAD TURN RIGHT INTO LAUTH STREET, TURN LEFT INTO CROMPTON STREET, TURN LEFT INTO SHEPSTONE ROAD TURN RIGHT INTO DINKELMAN ROAD TURN LEFT INTO NORTH ROAD, AND PROCEED TO KWA-DABEKA "A" TAXI RANK</p>
6.1.1.8	<p>ROUTE 3 A KWA-DABEKA D TO PINETOWN FROM KWA DABEKA, D TAXI RANK, PASSING KWA- DABEKA CLINIC TURN RIGHT INTO NORTH ROAD, TURN RIGHT INTO 3RD AVENUE JOIN DINKELMAN ROAD, TURN RIGHT INTO SHEPSTONE ROAD, TURN RIGHT INTO CROMPTON STREET, TURN RIGHT INTO UNION LANE, TURN LEFT INTO GLENUGIE ROAD JOIN MOODIE STREET, TURN RIGHT INTO HILL STREET, INTO HILL TAXI RANK AND RETURN WITH HILL STREET, TURN LEFT INTO MOODIE STREET JOIN GLENUGIE ROAD, TURN RIGHT INTO LAUTH STREET, TURN LEFT INTO CROMPTON STREET, TURN LEFT INTO SHEPSTONE ROAD, TURN RIGHT INTO DINKELMAN ROAD, TURN LEFT INTO 1ST AVENUE, LEFT INTO NORTH ROAD AND PROCEED TO KWA DABEKA "D" TAXI RANK.</p>
6.1.1.9	<p>ROUTE 4 A KWA-DABEKA D TO DURBAN AND RETURN FROM KWA DABEKA D TAXI RANG, PASSING KWA-DABEKA CLINIC TURN RIGHT INTO NORTH ROAD, TURN RIGHT INTO 3RD AVENUE, JOIN DINKLEMAN ROAD, JOIN OTTO VOLEK ROAD, JOIN STAPLETON ROAD, TURN LEFT TO M13, JOIN N3, WESTERN FREE WAY, TURN RIGHT INTO GREY STREET, TURN LEFT INTO WEST STREET, TURN LEFT INTO ALIWAL STREET, TURN LEFT INTO PINE STREET, TURN RIGHT INTO RUSSEL STREET, TURN LEFT INTO LEOPOLD STREET, TURN RIGHT INTO CITY MARKET, UNIVERSITY AVENUE, TURN RIGHT INTO RANK NO. 231 WARWICK AVENUE AND RETURN WITH WARWICK AVENUE, TURN LEFT INTO CANNONGATE ROAD ALONG N3 OFF RAMP AND USING THE SAME ROUTE IN THE OPPOSITE DIRECTION AND PROCEED TO KWA DABEKA "D" TAXI RANK.</p>
6.1.1.1 0	<p>ROUTE 5A KK HOSTEL TO DURBAN AND RETURN FROM KK TAXI RANK TURN LEFT INTO NORTH ROAD, TURN RIGHT INTO 12TH STREET JOIN DINKELMAN ROAD JOIN OTTO VOLEK ROAD, JOIN STAPLETON ROAD, TURN RIGHT INTO M13 JOIN N3, TURN RIGHT INTO WESTERN FREEWAY, TURN RIGHT INTO GREY STREET, TURN LEFT INTO WEST STREET, TURN LEFT INTO ALIWAL STREET, TURN LEFT INTO PINE STREET, TURN RIGHT INTO RUSSEL STREET, TURN LEFT INTO LEOPOLD STREET, TO CITY MARKET, UNIVERSITY AVENUE, TURN RIGHT INTO RANK NO. 231/ WARWICK AVENUE AND RETURN WITH WARWICK AVENUE TURNING LEFT INTO CANNONGATE ROAD ALONG N3 OFF RAMP AND USING THE SAME ROUTE PROCEEDING TO KK HOSTEL TAXI RANK</p>



GAZETTE

REGION: ALL

GAZETTE PRINT DATE : 22 APRIL 2015

GAZETTE EXPIRY DATE: 13 MAY 2015

6.1.1.1 1	<p>ROUTE 6 A KK HOSTEL TO PINETOWN FROM KK RANK TURN LEFT INTO NORTH ROAD, TURN RIGHT INTO 12TH STREET, JOIN DINKELMAN ROAD, TURN RIGHT INTO SHEPSTONE ROAD, TURN RIGHT INTO CROMPTON STREET, TURN RIGHT INTO UNION LANE, TURN LEFT INTO GLENUGIE ROAD, JOIN MOODIE STREET, TURN LEFT INTO HILL STREET INTO HILL STREET TAXI RANK AND RETURN WITH HILL STREET, TURN LEFT INTO MOODIE STREET, JOIN GLENUGIE ROAD, TURN RIGHT INTO LAUTH STREET, TURN LEFT INTO CROMPTON STREET, TURN LEFT INTO SHEPSTONE ROAD, TURN RIGHT INTO DINKELMAN ROAD, TURN RIGHT INTO 1ST AVENUE, TURN LEFT INTO NORTH ROAD, TURN RIGHT INTO AND INTO KK TAXI RANK.</p>
--------------	---



GAZETTE

REGION: ALL

GAZETTE PRINT DATE : 22 APRIL 2015

GAZETTE EXPIRY DATE: 13 MAY 2015

1) APP0039272	GAZETTE NUMBER: LGKZNG178-2015-MAR
2) NF SHUSHA ID NO. 5311140725082	
3) PO BOX2027 MARGATE 4275	
4) APPLICANT TYPE : NEW OPERATING LICENCE	
5) IS STILL TO BE ACQUIRED	
6.1.1.1	<p>PORT SHEPSTONE TO DURBAN:</p> <p>PORT SHEPSTONE ALONG RYDER STREET JOINING R102 TO HIBBERDENE LOAD HIBBERDENE, FAFA, UMKOMAAS, AMANZIMTOTI JOINING JOURNEY ROAD TO OFF LOAD ISIPHINGO, REUNION, WEMA TO BROOK STREET 61, AND RETURN TO PORT SHEPSTONE OFFLOAD, UMTHWALUME, HIBBERDENE TO PORT SHEPSTONE TAXI RANK RYDER STREET.</p> <p>RESTRICTION: DURBAN TO PORT SHEPSTONE - NO PICK ON THE WAY TO BEFORE REACHING PORT SHEPSTONE.</p>
6.1.1.2	<p>PORT SHEPSTONE TO UMZINTO</p> <p>PORT SHEPSTONE TAXI RANK ALONG RYDER STREET JOINING R102 TO HIBBERDEN JOINING SEZELA ROAD TO UMZINTO TAXI RANK, AND RETURN TO PORT SHEPSTONE TAXI RANK OFF LOAD FAFA, HIBBERDENE DIRECT TO PORT SHEPSTONE TAXI RANK.</p>
6.1.1.3	<p>PORT SHEPSTONE TO MTATA</p> <p>PORT SHEPSTONE TAXI RANK TO MANDELA DRIVE ALONG N2 IZINGILWENI- HARDING- KOKSTAD OFF LOAD MT AYLIFF, QUMBU, TSOLO, MT FREE TO UMTATA TO MADERIA STREET, AND RETURN TO PORT SHEPSTONE. OFF LOAD PADDOCK, MURCHISON, BOBOYI, MARBURG BATES DIRECT TO PORT SHEPSTONE TAXI RANK.</p>
6.1.1.4	<p>PORT SHEPSTONE TO JOHANNESBURG:</p> <p>PORT SHEPSTONE TAXI RANK TO RYDER STREET JOINING R102 TO HIBBERDENE TURN WINKELSPRUIT TO UMBUMBULU TO PIETERMARITZBURG TO M2 WEST JOHANNESBURG, INTO AND ALONG HARROW ROAD ANDERSON STREET, TO WANDERERS STREET TAXI RANK JOHANNESBURG AND RETURN.</p>



GAZETTE

REGION: ALL

GAZETTE PRINT DATE : 22 APRIL 2015

GAZETTE EXPIRY DATE: 13 MAY 2015

1)	APP0039282	GAZETTE NUMBER: LGKZNG178-2015-MAR
2)	HM SHABALALA ID NO. 6602035270088	
3)	P.O BOX 1642 ESCOURT KWAZULU-NATAL 3310	
4)	APPLICANT TYPE : NORMAL TRANSFER	
5)	1 x 15 (SEATED) STANDING CAPACITY IS STILL TO BE ACQUIRED	
6.1.1.1	<p>ROUTE 32. WEMBEZI TO ESCOURT</p> <p>FROM APPROVED TAXI RANK IN WEMBEZI TO APPROVED TAXI RANK IN ESCOURT AND WEMBEZI RANK, INTO LONGHOMES, MAHASHINI, KHWEZI, V. Q. DEPO, FIVE ROOM, NKWEZELA, TURN LEFT TO LOCKSLOY, NEWLANDS, LOADING AND OFFLOADING AND TURN INTO C SECTION LOADING AND OFFLOADING TURN RIGHT INTO P29 NTABAMHLOPHE ROAD INTO MARTIN ROAD, HELLET ROAD, CONNOR STREET AND TURN LEFT INTO ALEXANDRA STREET INTO TAXI RANK, OFFLOADING AND LOADING AND RETURN ALONG THE FORWARD ROUTE IN REVERSE.</p> <p>32.1ALTERNATIVE ROUTE</p> <p>FROM P29 NTABAMHLOPHE ROAD, INTO HARRY MILLER ROAD, SUBWAY ROAD, ALBERT STREET, PHILLIP STREET, AND TURN RIGHT INTO ALEXANDRA STREET INTO TAXI RANK. OFFLOADING, LOADING AND RETURN THE FORWARD ROUTE IN REVERSE.</p> <p>SETTING DOWN AND PICKING UP PASSENGERS:</p> <p>1.BACON FACTORY ROAD R103 INTO CONNOR STREET INTO ALEXANDRA STREET INTO TAXI RANK. 2.NARROWTEX INTO LOSKOP ROAD; 3.MASONITE INTO BROOMCLIFFE ROAD; 4.MASONITE INTO BANK ROAD; AND 5.MOSAIC INTO BANK ROAD</p>	



GAZETTE

REGION: ALL

GAZETTE PRINT DATE : 22 APRIL 2015

GAZETTE EXPIRY DATE: 13 MAY 2015

6.1.1.2 CONDITIONS -

CONDITIONS/RESTRICTIONS

1. PASSENGERS MAY BE PICKED UP AND / OR SET DOWN ONLY DESIGNATED TAXI RANKS OR TAXI STOPS, WHICH SHALL EXCLUDE BUS STOPS.
2. ON THE INBOUND TRIP TO DURBAN, PIETERMARITZBURG, EMPANGENI, VEREENIGING, VRYHEID, LADYSMITH, QWAQWA, NEWCASTLE, AND JOHANNESBURG NO PASSENGERS MAY BE PICKED UP ENROUTE FROM LEAVING THE MAGISTERIAL OF ESCOURT UNTIL REACHING THE DESTINATION RANK.
3. ON THE RETURN TRIP TO DUNDEE, NO PASSENGERS MAY BE SET DOWN UNTIL REACHING THE MAGISTERIAL DISTRICT OF ESCOURT.
4. ENTRY OR RANKING ON PRIVATE PROPERTY IS NOT PERMITTED WITHOUT THE WRITTEN PERMISSION OF THE LANDLORD, A COPY OF WHICH MUST BE SUPPLIED TO THE BOARD BEFORE UPLIFTING THE OPERATING LICENCE
5. WITHOUT HAVING ENTERED INTO AN AGREEMENT WITH THE OTHER OPERATORS ON A COMMON ROUTE, AS CONTEMPLATED BY SECTION 88

(2) (B) OF ACT 22 OF 2000, PICKING UP OR SETTING DOWN OF PASSENGERS ON SUCH ROUTE IS NOT PERMITTED. A COPY OF SUCH AGREEMENT MUST BE SUPPLIED TO THE BOARD.
6. AT RANKS, WHETHER ON-STREET OR OFF-STREET, ONLY THE TAXIS THAT CAN BE ACCOMMODATED IN THE DEMARCATED AREA MAY OCCUPY THE RANK, EXCESS VEHICLES MUST HOLD ELSEWHERE AT DESIGNATED HOLDING ARREARS.
7. RANK PERMITS OR LETTERS OF AUTHORITY MUST BE PRODUCED WHEN UPLIFTING, IN RESPECT OF ALL RANKS IN MUNICIPAL ARREARS, IN PARTICULAR MAJOR TOWNS AND CITIES AND IN PARTICULAR IN RESPECT OF INTER-PROVINCIAL DESTINATIONS.
8. THE VEHICLE MUST BE COVERED BY MOTOR VEHICLE INSURANCE AS WELL AS PERSONAL LIABILITY INSURANCE.
9. THE ALLOCATION OF ANY ROUTE OR PORTION OF HE ROUTE IS SUBJECT TO THE CONDITION THAT HAS BEEN APPROVED AND ALLOCATED IN GOOD FAITH AND SUCH ROUTE WILL BE INVALID SHOULD IT TRANSPIRE THAT THE ROUTE OR PORTION THEREOF WILL, OR HAS CAUSED CONFLICT DUE TO IT HAVING BEEN APPROVED BASED ON INCORRECT OR FALSE INFORMATION SUPPLIED TO THE BOARD, OR AS A RESULT OF AN ERROR. IN SUCH INSTANCE THE OPERATING LICENCE MUST BERETURNED TO THE BOARD FOR CORRECTION.



GAZETTE

REGION: ALL

GAZETTE PRINT DATE : 22 APRIL 2015

GAZETTE EXPIRY DATE: 13 MAY 2015

1) APP0039293	GAZETTE NUMBER: LGKZNG178-2015-MAR
2) SN DLADLA ID NO. 7409025544087	
3) PO BOX 799	
MERRIVALE, HOWICK	
KWA ZULU NATAL	
3291	
4) APPLICANT TYPE : NORMAL TRANSFER	
5) 1 x 15 (SEATED) STANDING CAPACITY IS STILL TO BE ACQUIRED	
6.1.1.1	<p>2. MPOPHOMENI TO PIETERMARITZBURG FORWARD ROUTE FROM MPOPHOMENI TAXI RANK PROCEED INTO MANDELA HIGHWAY TURN RIGHT INTO (R617) BOSTON ROAD AND THEN PROCEED TILL TURN RIGHT TO JOIN (N3) FREEWAY (EAST BOUND) AND THEN OPERATE AS PER ROUTE (2) TO MASUKWANE TAXI RANK IN PIETERMARITZBURG.</p> <p>RETURN ROUTE: FROM MASUKWANE TAXI RANK, TURN LEFT INTO (M70) CHURCH STREET, TURN LEFT TO JOIN (N3) FREEWAY (WEST BOUND) AND THEN PROCEED TILL HOWICK AND UNDERBERG OFF RAMP, AT THE STOP SIGN, TURN LEFT INTO (R617) BOSTON ROAD AND THEN OPERATE AS PER FORWARD ROUTE BACK TO MPOPHOMENI.</p> <p>NB: RESTRICTED FROM PICKING UP ON FORWARD ROUTE BETWEEN CHATTERTON ROAD AND CHURCH STREET, BUT AT SELGRO CENTRE ALONG BOSHOF STREET, ONLY PICK UP MPOPHOMENI AND INTENDED PASSENGERS ONLY AND CONVEY THEM TO MASUKWANE TAXI RANK FREE OF CHARGE, BUT PASSENGERS TO BE DROPPED OFF ALONG THE ROUTE, ONLY AT THE TAXI STOPS DESIGNATED BY THE MUNICIPALITY.</p>
6.1.1.2	<p>3. HOWICK TO HILTON COLLEGE FORWARD ROUTE FROM SOMME STREET TAXI RANK IN HOWICK TURN RIGHT INTO HARVARD STREET, TURN RIGHT INTO (R103) MAIN STREET AND THEN OPERATE AS ROUTE (2) TILL CEDARA INTERCHANGE AND TURN INTO (R103) OLD HOWICK ROAD AND TURN LEFT INTO (M80) HILTON AVENUE PASS HILTON CENTRE AND PROCEED TILL HILTON COLLEGE MAIN ENTRENCE.</p> <p>RETURN ROUTE: FROM HILTON COLLEGE (MAIN ENTRENCE) PROCEED ALONG (M80) HILTON AVENUE TILL TURN RIGHT INTO (R103) OLD HOWICK ROAD AND TURN LEFT TO JOIN (N3) FREEWAY (WEST BOUND) AND THE PROCEED TILL HOWICK AND UNDERBERG OFF RAMP AT THE STOP SIGN TURN RIGHT INTO ZEERDERBERG ROAD AND THEN OPERATE AS PER FORWARD ROUTE TILL CROSS UMNGENI BRIDGE AND TURN LEFT INTO MORLING STREET, TURN RIGHT INTO SOMME STREET TAXI RANK AND THEN OPERATE AS PER RETURN ROUTE OF (1.1) TO THE AFFECTED AREAS.</p> <p>NB: NO RESTRICTION FROM PICKING UP OR SETTING DOWN ON FORWARD AND RETURN JOURNEY.</p>
6.1.1.3	<p>4. HOWICK TO MOUNT WEST FROM BELL STREET TAXI RANK, TURN LEFT INTO (R103) MAIN STREET AND THEN OPERATE AS PER FORWARD ROUTE BACK TO MOUNT WEST BP SERVICE STATION.</p> <p>RETURN ROUTE: FROM MOUNT WEST BP SERVICE STATION PROCEED ALONG (P165) AND THEN PASS THE FOLLOWING LOCATIONS: GREEN FARM, ARLINGTON SOWMILL, AND THEN PROCEED INTO (P165) CURRY POST ROAD PASS BALGOWAN TURN OFF CURRYS POST STORE, CURRYS POST LODGE, MULBERRY HILL GUEST HOUSE, FAIR FIELD TURN OFF, OLD HALLIWEL HOTEL, GROUND COVER, D369, D287 AND THEN TURN LEFT INTO (R103) MAIN STREET PROCEED TILL TURN RIGHT INTO SOMME STREET AND TURN LEFT INTO BELL STREET LEADING TO BELL STREET TAXI RANK OPPOSITE HOWICK FALLS GARAGE.</p> <p>NB: NO RESTRICTION FROM PICKING UP AND SETTING DOWN ON FORWARD AND RETURN JOURNEY, BUT PASSENGERS TO BE PICKED UP DROPPED OFF ALONG THE ROUTE ONLY AT TAXI STOPS DESIGNATED BY THE MUNICIPALITY.</p>



GAZETTE

REGION: ALL

GAZETTE PRINT DATE : 22 APRIL 2015

GAZETTE EXPIRY DATE: 13 MAY 2015

6.1.1.4	<p>5. HOWICK TO KARKLOOF FROM BELL STREET TAXI RANK TURN LEFT INTO (R103) MAIN STREET TURN RIGHT INTO (P141) KARKLOOF ROAD AND THEN OPERATE AS PER FORWARD ROUTE BACK TO KARKLOOF.</p> <p>RETURN ROUTE: FROM KARKLOOF RESERVE WEST (GUY FARM) OPERATE ALONG (D185) TILL TURN LEFT INTO (P145) AND TURN RIGHT INTO (P141) KARKLOOF ROAD PROCEED TILL TURN LEFT INTO (R103) MAIN STREET AND TURN RIGHT INTO BELL TAXI RANK OPPOSITE HOWICK FALLS GARRAGE.</p> <p>ALTERNATIVE ROUTE FROM BELL STREET TAXI RANK TURN LEFT INTO (R103) MAIN STREET AND THEN OPERATE AS PER FORWARD ROUTE BACK TO KARKLOOF RESEVE WEST (GUY FARM).</p> <p>RETURN ROUTE: FROM KARKLOOF RESERVE WEST (GUY FARM) OPERATE ALONG (D815) TURN LEFT INTO (P165) CURRYS POST ROAD TURN LEFT INTO (R103) MAIN STREET AND THEN OPERATE AS PER ROUTE (9) TO BELL STREET TAXI RANK.</p>
6.1.1.5	<p>6. HOWICK TO GREYTOWN FORWARD ROUTE: FROM BELL STREET TAXI RANK IN HOWICK OPPOSITE HOWICK FALLS GARAGE TURN LEFT INTO (R103) MAIN STREET TURN RIGHT INTO (P141) KARKLOOF ROAD AND THEN PROCEED ALONG THIS ROAD TILL PASS GARTMORE FARM TURN OFF, THIRSTLEDOWN COUNTRY HOUSE MBONA ESTATE AND THEN TURN RIGHT AT THE INTERSECTION OF (P141) KARKLOOF ROAD AND (R622) THEN PROCEED ALONG (R622) TURN RIGHT INTO (R74) LEADING TO GREYTOWN AND THEN PROCEED INTO DURBAN ROAD AND TURN RIGHT INTO BELL STREET INTO GREYTOWN LEADING TO TAXI RAN IN BELL STREET NEXT TO K.F.C.</p> <p>RETURN ROUTE: FROM BELL STREET TAXI RANK IN GREYTOWN TURN LEFT INTO DURBAN ROAD PROCEED INTO (R74) AND THEN OPERATE AS PER FORWARD ROUTE BACK TO BELL STREET TAXI RANK IN HOWICK.</p> <p>NB: RESTRICTED FROM PICKING UP ON FORWARD ROUTE BETWEEN (R622) AND DURBAN ROAD IN GREYTOWN BUT PASSENGERS TO BE DROPPED OFF ALONG THE ROUTE ONLY TAXI STOPS DESIGNATED BY THE MUNICIPALITY.</p>
6.1.1.6	<p>DARGLE BRANCH 7. HOWICK TO DARGLE OLD POLICE STATION:</p> <p>FROM SOMME STREET TAXI RANK PROCEED STRAIGHT CROSS BELL STREET AND TURN LEFT INTO (R103) MAIN STREET AND THEN OPERATE AS PER FORWARD ROUTE BACK TO DARGLE OLD POLICE STATION (KAMU).</p> <p>RETURN ROUTE: FROM DARGLE OLD POLICE STATION OPERATE ALONG (P134) DARGLE ROAD AND THEN PASS THE FOLLOWING LOCATIONS: ENTRANCE TO (D666), FINCHLY NURSEY, SALGADE'S FARM, (D17), DARGLE SUPPLY STORE, LIONS RIVER POLO GROUND, HEBRON HAVEN TURN OFF AND THEN TURN RIGHT INTO (R103) PASS LIONS RIVER CATTLE SALE YARD, THOKAN'S STORE, LIONS RIVER CEMENTERY, MANDELA MANUMENT AND TURN LEFT INTO (R103) MAIN STREET PASS TWEEDIE STORE, PALLET LINK, LEMAC TIMBERS, SUNFIELD, ROMAN CATHOLIC CHURCH, MINI MARKET, TOYOTA HALFWAY AND THEN TURN RIGHT INTO SOMME STREET AND PROCEED TO SOMME TAXI RANK.</p>



GAZETTE

REGION: ALL

GAZETTE PRINT DATE : 22 APRIL 2015

GAZETTE EXPIRY DATE: 13 MAY 2015

6.1.1.7	<p>CONDITIONS/RESTRICTIONS</p> <p>1.PASSENGERS MAY BE PICKED UP AND/OR SET DOWN ONLY AT DESIGNATED TAXI RANK OR TAXI STOP, WHICH SHALL EXCLUDE BUS STOPS.</p> <p>2.ENTRY OR RANKING ON PRIVATE PROPERTY IS NOT PERMITTED WITHOUT PERMISSION OF THE LANDLORD, A COPY OF WHICH MUST BE SUPPLIED TO THE BOARD BEFORE ISSUE OPERATING LICENCE.</p> <p>3.WITHOUT HAVING ENTERED INTO AN AGREEMENT WITH OTHER OPERATORS ON A COMMON ROUTE, AS CONTEMPLATED BY SECTION 88 (2) (B) OF ACT 22 OF 2000, THE PICKING UP OR SETTING DOWN OF PASSENGERS ON SUCH ROUTE IS NOT PERMITTED. A COPY OF SUCH AGREEMENT MUST BE SUPPLIED TO THE BOARD.</p> <p>4.AT RANKS, WHETHER ON -STREET OR OFF-STREET, ONLY THE TAXIS THAT CAN BE ACCOMMODATED IN THE DEMARCATED AREA MAY OCCUPY THE RANK, EXCESS VEHICLES MUST HOLD ELSEWHERE AT DESIGNATED HOLDING AREAS.</p> <p>5.RANK PERMITS OR LETTERS OF AUTHORITY MUST BE PRODUCED IN RESPECT OF ALL RANKS IN MUNICIPAL ARREARS, IN PARTICULAR MAJOR TOWNS AND CITIES.</p> <p>6.THE ALLOCATION OF ANY ROUTE OR PORTION OF A ROUTE IS SUBJECT TO THE CONDITION THAT IT HAS BEEN APPROVED AND ALLOCATED IN GOOD FAITH AND THAT SUCH ROUTE WILL BE INVALID SHOULD IT TRANSPIRE THAT THE ROUTE OR PORTION THEREOF WILL, OR HAS CAUSED CONFLICT DUE TO IT HAVING BEEN APPROVED BASED ON INCORRECT OR FALSE INFORMATION SUPPLIED TO THE BOARD OR AS A RESULT OF AN ERROR. IN SUCH INSTANCE THE OPERATING LICENCE MUST BE RETURNED TO THE BOARD FOR CORRECTION.</p> <p>7.THE VEHICLE MUST BE COVERED BY MOTOR VEHICLE INSURANCE AS WELL AS PERSONAL LIABILITY INSURANCE.</p>
6.1.1.8	<p>OO ROUTE CHARTER SERVICE FROM UZIMELENI TAXI RANK TO POINT WITHIN THE PROVINCE OF KZN ONLY. NO PICKING UP OR SETTING DOWN OF PASSENGERS EN ROUTE.</p>



GAZETTE

REGION: ALL

GAZETTE PRINT DATE : 22 APRIL 2015

GAZETTE EXPIRY DATE: 13 MAY 2015

<p>1) APP0039317</p> <p>2) TP ZONDI ID NO. 7506151343083</p> <p>3) PO BOX 992181 INANDI 4310</p> <p>4) APPLICANT TYPE : DECEASED TRANSFER</p> <p>5) 1 x 15 (SEATED) STANDING CAPACITY IS STILL TO BE ACQUIRED</p>		GAZETTE NUMBER: LGKZNG178-2015-MAR
6.1.1.1	<p>1.MTSEBHENI TO DURBAN VIA EKUKHANYENI</p> <p>1.1EKUKHANYENI TO DURBAN</p> <p>FROM EMTSHEBHENI TAXI RANK(DESPATCHING POINT)ONM25/MR93, ALONG MR93, AROUND THA CIRCLE, PROCEED AND TURNING RIGHT INTO M27, ALONG M27 AND PROCEED INTO EKUKHANYENI, RETURN ALONG M27, TURNING LEFT INTO MR93, ALONG MR93, INTO KWAMASHU HIGHWAY(M25), ALONG M25, RIGHT INTO N2, ALONG THE N2, TURNING LEFT AT THE OFF-RAMP TO M21(INANDA ROAD), LEFT INTO INANDA ROAD, INTO SEA COW LAKE ROAD, RIGHT INTO NORTH COAST ROAD, INTO UMGENI ROAD AND CONTINUE AS PER(1.4)OR(1.5)BELOW, PICKING UP AND DROPPING OFF EN ROUTE.</p>	
6.1.1.2	<p>1.2AMATIWE(SS)INANDA TO DURBAN</p> <p>FROM EMTSHEBHENI TAXI RANK ON MR25/MR93, ALONG MR93, AROUND THE CIRCLE, PROCEED TURNING RIGHT INTO M27, AND PROCEED TO AMATIKWE(SS), AND RETURN ALONG M27, TURN LEFT INTO MR93, ALONG MR93, INTO KWAMASHU HIGHWAY(M25), ALONG M25, RIGHT INTO N2, ALONG N2, LEFT INTO INANDA ROAD(M21)OFF-RAMP, LEFT INTO INANDA ROAD, ALONG INANDA ROAD, INTO SEA COW LAKE ROAD, RIGHT INTO NORTH COAST ROAD, INTO UMGENI ROAD, AND CONTINUE AS PER (1.4)OR(1.5)BELOW.</p>	
6.1.1.3	<p>1.3 NYONI THWELENYE TO DURBAN</p> <p>FROM EMTSHEBHENI TAXI RANK ON MR25/MR93, AROUND THE CIRCLE, TURNING RIGHT INTO M27, ALONG M27, PASSING HLOLOHOLO AND PROCEED ALONG ROAD TO NYONI THWELENYE, AND RETURN TO M27, ALONG M27, LEFT INTO MR93, ALONG MR93, INTO MR936, INTO KWAMASHU HIGHWAY(M25),ALONG M25, RIGHT INTO THE N2,LEFT INTO INANDA ROAD(M21) OFF-RAMP, LEFT INTO INANDA ROAD, ALONG INANDA ROAD, INTO SEA COW LAKE ROAD, RIGHT INTO NORTH COAST ROAD, INTO UMGENI ROAD AND CONTINUE AS PER(1.4)OR (1.5) BELOW.</p>	
6.1.1.4	<p>1.4 MTSHEBHENI TO DURBAN VIA NGOQOKAZI:</p> <p>NGOQOKAZI TO DURBAN</p> <p>FROM THE STARTING POINT AT EMTSHEBHENI TAXI RANK ON MR25/MR93,ALONG MR93 AROUND THE CIRCLE, TURNING RIGHT INTO M27, ALONG M27, LEFT INTO MR93/M25, ALONG M25, INTO KWAMASHU HIGHWAY(M25), TURN RIGHT INTO N2, ALONG THE N2, TURN LEFT INTO THE M21 (INANDA ROAD)OFF-RAMP, LEFT INTO M21, INTO SEA COW LAKE ROAD, RIGHT INTO NORTH COAST ROAD, -(INTO SOLDIER'S WAY AND PROCEED TO SOLDIER'S WAY TAXI RANK), OR (RIGHT INTO LEOPOLD STREET, RIGHT INTO WARWICK AVENUE, INTO CENTENARY ROAD AND PROCEED TO CENTENARY ROAD TAXI RANK).</p>	



GAZETTE

REGION: ALL

GAZETTE PRINT DATE : 22 APRIL 2015

GAZETTE EXPIRY DATE: 13 MAY 2015

6.1.1.5	<p>1.5 EMTSHEBHENI TO DURBAN VIA CONGO INANDA: CONGO TO DURBAN FROM THE STARTING POINT AT EMSTHEBHENI TAXI RANK ON M25/MR93, ALONG MR93 AROUND THE CIRCLE, TURNING RIGHT INTO M27, ALONG M27, TURNING RIGHT INTO UN-NAMED ROAD AND PROCEED TO CONGO AND RETURN ALONG THE SAME ROUTE TURNING LEFT INTO M27, ALONG M27, TURN LEFT INTO MR93, ALONG MR93, INTO KWAMASHU HIGHWAY (M25), INTO NORTH COAST ROAD (R12), INTO UMGENI ROAD, -(INTO SOLDIER'S WAY AND PROCEED TO SOLDIER'S WAY TAXI RANK), OR (RIGHT INTO LEOPOLD STREET, RIGHT INTO WARWICK AVENUE, INTO CENTENARY ROAD, AND PROCEED TO CENTENARY ROAD TAXI RANK).</p> <p>ALTERNATIVELY</p> <p>UMGENI ROAD, -(LEFT INTO ARGYLE ROAD, RIGHT INTO BRICKHILL ROAD, INTO POINT ROAD, RIGHT INTO BAY TERRACE, RIGHT INTO STANGER STREET, LEFT INTO ORDNANCE ROAD, LEFT INTO SOLDIER'S WAY, RIGHT INTO QUEEN STREET, RIGHT INTO FIELD STREET AND PROCEED TO SOLDIER'S WAY TAXI RANK).</p> <p>OR</p> <p>SOLDIER'S WAY, RIGHT INTO QUEEN STREET, INTO RUSSEL STREET, LEFT INTO LEOPOLD STREET, RIGHT INTO WARWICK AVENUE, INTO CENTENARY ROAD AND PROCEED TO CENTENARY ROAD TAXI RANK.</p> <p>OR</p> <p>SOLDIER'S WAY, RIGHT INTO PINE STREET, INTO RUSSEL STREET, LEFT INTO LEOPOLD STREET, RIGHT INTO WARWICK AVENUE, INTO CENTENARY ROAD AND PROCEED TO CENTENARY ROAD TAXI RANK.</p> <p>OR</p> <p>RIGHT INTO LEOPOLD STREET, RIGHT INTO WARWICK AVENUE, RIGHT INTO ALICE STREET, RIGHT INTO SOLDIER'S WAY AND PROCEED TO SOLDIER'S WAY TAXI RANK.</p>
6.1.1.6	<p>1.6 EMSTHEBHENI TO DURBAN VIA EMACHOBENI (INANDA) GWALA'S HOUSE FROM THE STARTING POINT AT EMSTHABHENI TAXI RANK ON M25/MR93, ALONG MR93, AROUND THE CIRCLE, PROCEED STRAIGHT PASSING INANDA POLICE STATION, ALONG NEWLANDS EXPRESS WAY (D138), ALONG NEWLANDS EXPRESS WAY, TURNING LEFT INTO DALMENY ROAD, CONTINUE PASSING (ETHEMBENI) STORE TO EMEPHENI AND RETURN ALONG DALMENNY ROAD, TURNING LEFT INTO NEWLANDS EXPRESS WAY, PROCEED ALONG NEWLANDS EXPRESS WAY TO GWALA'S HOUSE AND RETURN ALONG NEWLANDS EXPRESS WAY, INTO MR93, ALONG MR93, INTO KWAMASHU HIGHWAY (M25), ALONG M25, RIGHT INTO N2, ALONG N2, LEFT INTO M25 OFF-RAMP, -(LEFT INTO M21 (INANDA ROAD), ALONG M21, INTO SEA COW LAKE ROAD, RIGHT INTO NORTH COAST ROAD, RIGHT INTO NORTH COAST ROAD OR PROCEED ALONG THE OFF-RAMP, TURN LEFT INTO M19 (UMGENI ROAD) INTO UMGENI ROAD (R102), ALONG UMGENI ROAD, AND CONTINUE AS PER (1.4) OR (1.5)</p>
6.1.1.7	<p>1.7 NGONGCWENI FROM THE TAXI RANK AT EMSTHEBHENI ON M25/MR93, ALONG MR93 PASSING THE TRAFFIC CIRCLE INTO NEWLANDS EXPRESS WAY (P138), ALONG P138, TURNING RIGHT AFTER PASSING EMASTEBHENI, CONTINUE ALONG THE ROAD P138, TURNING RIGHT AFTER PASSING EMASTEBHISINI, CONTINUE ALONG THE ROAD TURNING RIGHT INTO OLD MACHOBENI ROAD, ALONG OLD MACHOBENI ROAD, TURN LEFT NEAR THE OLD POST OFFICE BUILDING AND CONTINUE PASSING ZIMELENI STORE, CONTINUE PASSING VUSUKUKHANYA PRIMARY SCHOOL. AT THE T-JUNCTION WITH M27 AND PROCEED UNTIL THE T-JUNCTION WITH M27 AND PROCEED TO EMTSHEBHENI TAXI RANK ON M25/MR93.</p>



GAZETTE

REGION: ALL

GAZETTE PRINT DATE : 22 APRIL 2015

GAZETTE EXPIRY DATE: 13 MAY 2015

6.1.1.8	<p>1.8 EMTSHEBHENI TO DURBAN VIA NAMIBIA (INANDA): NAMIBIA TO DURBAN FROM THE STARTING POINT AT EMTSHEBHENI TAXI RANK ON M25/MR93, ALONG MR93 AROUND THE CIRCLE, PROCEED STRAIGHT PASSING INANDA POLICE STATION, ALONG NEWLANDS EXPRESS WAY, TURNING INTO F16 TREE ROAD, ALONG F16 TREE ROAD, TURNING LEFT INTO AN UN-NAMED ROAD TO NAMIBIA, CONTINUE ALONG AN UN-NAMED ROAD, TURN RIGHT INTO F16 TREE ROAD, RIGHT INTO NEWLANDS EXPRESS WAY, ALONG NEWLANDS EXPRESS WAY, INTO MR93, ALONG MR93, INTO KWAMASHU HIGHWAY (M25), ALONG M25, TURN RIGHT INTO N2, ALONG N2, LEFT INTO M21 OFF-RAMP, CONTINUE ALONG THE OFF-RAMP TO THE INTERSECTION WITH M19 (UMGENI ROAD), LEFT INTO M19, INTO UMGENI ROAD (R102), ALONG UMGENI ROAD AND CONTINUE AS PER (1.4) OR (1.5) ABOVE.</p>
6.1.1.9	<p>1.9 INANDA GLEBE/NAMIBIA/MASTEBHINI/NONHLANHLA'S PLACE FROM EMTSHEBHENI TAXI RANK ON M25/MR93, ALONG THE M25, PASSING THE TRAFFIC CIRCLE, INTO NEWLANDS EXPRESS WAY (P138), PASSING INANDA POLICE STATION-(INTO EMASTEBHISINI OR TURN LEFT INTO BHEKUZULU DRIVE, ALONG BHEKUZULU DRIVE, TURN LEFT INTO A ROAD LEADING TO NAMIBIA AND RETURN TURNING TO BHEKUZULU DRIVE OR TURNING LEFT INTO ITHENDE DRIVE PASSING THE FIRST LEFT, TURNING LEFT JUST BEFORE ETHEMBENI BUTCHERY, ALONG THIS ROAD UNTIL THE T-JUNCTION WITH BHEKUZULU DRIVE, TURN LEFT INTO BHEKUZULU DRIVE, RIGHT INTO P138 AND PROCEED TO TAXI RANK IN EMTSHEBHENI ON M25/MR93.</p>
6.1.1.10	<p>2. EMTSHEBHENI TO UMHLANGA ROCKS FROM EMTSHEBHENI TAXI RANK ON M25/MR93, ALONG MR93, INTO KWAMASHU HIGHWAY (M25), ALONG THE M25, LEFT INTO THE N2, ALONG THE N2, LEFT INTO AN OFF-RAMP TO THE M41, RIGHT INTO THE M41, ALONG THE M41, LEFT INTO AN OFF-RAMP TO UMHLANGA ROCKS DRIVE, LEFT INTO UMHLANGA ROCKS DRIVE, INTO LIGHTHOUSE ROAD, LEFT INTO TANAGER WAY TO AN APPROVED TAXI RANK ON TANAGER WAY.</p>



GAZETTE

REGION: ALL

GAZETTE PRINT DATE : 22 APRIL 2015

GAZETTE EXPIRY DATE: 13 MAY 2015

6.1.1.1 1	<p>ROUTE 4</p> <p>FROM ANY OF THE ABOVE ROUTES IN 1 TO DURBAN : VIA SPHAGHETTI JUNCTION. INTO MR93, ALONG MR93, INTO KWAMASHU HIGHWAY (M25), ALONG M25 TURN RIGHT INTO THE N2, ALONG THE N2, LEFT INTO THE N3 ON RAMP, ALONG THE N3, INTO OLD DUTCH ROAD – (LEFT INTO CENTENARY ROAD AND PROCEED TO CENTENARY ROAD TAXI RANK) OR (INTO ALICE STREET, RIGHT INTO SOLDIERS WAY AND PROCEED TO SOLDIERS WAY TAXI RANK AND RETURN AS FOLLOWS:</p> <p>RETURN ROUTES:</p> <p>4.1.FROM CENTENARY ROAD TAXI RANK RETURN TO WESTERN FREEWAY, M3 AND RETURN TO STARTING POINT ALONG THE SAME ROUTE IN REVERSE.</p> <p>4.2.FROM SOLDIERS WAY TAXI RANK INTO PINE STREET AND PROCEED TO THE WESTERN FREEWAY(N3)AND RETURN TO THE STARTING POINT AS IN 4.1.</p> <p>5.FROM ANY OF THE ABOVE STARTING POINTS TO DURBAN : VIA NORTH COAST ROAD: INTO MR93, ALONG THE MR93, INTO KWAMASHU HIGHWAY (M25), ALONG M25, INTO NORTH COAST ROAD, INTO UMGENI ROAD AND CONTINUE AS PER (1.4) OR (1.5) ABOVE.</p>
6.1.1.1 2	<p>ROUTE 2</p> <p>2. EMTSHEBHENI TO UMHLANGA ROCKS</p> <p>2.1. FROM EMTSHEBHENI TAXI RANK ON M25/MR93, ALONG MR93, INTO KWAMASHU HIGHWAY (M25), ALONG THE M25, LEFT INTO THE N2, ALONG THE N2, LEFT INTO AN OFF-RAMP TO THE M41, RIGHT INTO THE M41, ALONG THE M41, LEFT INTO AN OFF-RAMP TO UMHLANGA ROCKS DRIVE, LEFT INTO UMHLANGA ROCKS DRIVE, INTO LIGHTHOUSE ROAD, LEFT INTO TANAGER WAY TO THE APPROVED TAXI RANK IN TANAGER WAY.</p> <p>RETURN ROUTE: UMHLANGA ROCKS TO EMTSHEBHENI</p> <p>2.2. FROM AN APPROVED TAXI RANK IN TANAGER WAY, ALONG TANAGER WAY, RIGHT INTO LAGOON DRIVE, RIGHT INTO LIGHTHOUSE ROAD, INTO UMHLANGA ROCKS DRIVE, ALTERNATE 1 : RIGHT INTO THE ON-RAMP TO THE M41, ALONG THE M41, LEFT INTO THE N2, ALONG THE N2, LEFT INTO THE OFF-RAMP TO KWAMASHU HIGHWAY (M25), RIGHT INTO KWAMASHU HIGHWAY, ALONG M25, INTO MR93, AND PROCEED TO EMTSHEBHENI TAXI RANK ON M25/MR93.</p> <p>ALTERNATE 2 : UMHLANGA ROCKS DRIVE, RIGHT INTO BLACKBURN ROAD, RIGHT INTO NORTH COAST ROAD, INTO KWAMASHU HIGHWAY (M25), ALONG THE M25, INTO MR93 AND PROCEED TO EMTSHEBHENI TAXI RANK ON M25/MR93.</p> <p>RESTRICTION NO SETTING DOWN OF PASSENGERS ON UMHLANGA ROCKS DRIVE AND BLACKBURN ROAD ON RETURN LEG, PASSENGERS TO BE DROPPED OFF ONLY ON FORWARD LEG.</p>



GAZETTE

REGION: ALL

GAZETTE PRINT DATE : 22 APRIL 2015

GAZETTE EXPIRY DATE: 13 MAY 2015

6.1.1.1 3	<p>1.10 PUTCO DEPORT TO DURBAN VIA MSHAYAZAFE</p> <p>FROM EMTSHEBHENI TAXI RANK ON M25/MR93, ALONG M25, TURN RIGHT INTO KWAMSHAYAZAFE (OLD CASSIM STORE), PROCEED ALONG THAT ROAD, TURNING RIGHT BEFORE DEPORT, PROCEED ALONG THE NARROW ROAD AND RETURN TURNING RIGHT INTO M25 AND PROCEED AS IN (1.4) OR (1.5) ABOVE.</p>
6.1.1.1 4	<p>1.11 PUTCO DEPORT/SPORTS GROUND/SAWOTI</p> <p>FROM EMTSHEBHENI TAXI RANK ON M25/MR93, ALONG M25, PASSING SHEMBE MEMEORIAL/KWAMAWULA, TURN LEFT INTO A ROAD OPPOSITE THE ROAD LEADING TO THE OLD PUTCO DEPORT, ALONG THIS ROAD TURNING LEFT JUST AFTER THE SPORTS GROUND, CONTINUE PASSING KWASAWOTI, AT THE T-JUNCTION TURN RIGHT PROCEEDING UNTIL THE T-JUNCTION WHICH BECOMES WESTHAM DRIVE, TURN RIGHT PASSING THE SPORTS GROUND, TURN LEFT INTO M25.</p>
6.1.1.1 5	<p>ROUTE 3</p> <p>3. RETURN ROUTES : DURBAN TO INANDA (EMTSHEBHENI TAXI RANK</p> <p>3.1. FROM SOLDIERS WAY TAXI RANK :</p> <p>RIGHT INTO FIELD STREET, INTO ALBERT STREET, INTO UMGENI ROAD (R102) INTO NORTH COAST ROAD, INTO KWAMASHU HIGHWAY (M25), INTO MR93 AND PROCEED TO EMTSHEBHENI TAXI RANK AND TO ANY OF THE STARTING POINTS MENTIONED IN THE FORWARD JOURNEY.</p> <p>OR</p> <p>3.2. RIGHT INTO FIELD STREET, LEFT INTO LEOPOLD STREET, INTO CANNONGATE ROAD INTO THE N3, ALONG THE N3 (WEST BOUND), INTO THE N2, ALONG THE N2, LEFT INTO KWAMASHU HIGHWAY (M25), ALONG THE M25 AND PROCEED AS IN (1.4.) ABOVE IN REVERSE TO THE STARTING POINT.</p>
6.1.1.1 6	<p>3.3. FROM CENTENARY ROAD TAXI RANK:</p> <p>RIGHT INTO MARKET ROAD, LEFT INTO ALICE STREET , LEFT INTO ALBERT STREET INTO UMGENI ROAD, INTO NORTH COAST ROAD, INTO KWAMASHU HIGHWAY (M25) INTO M93, PROCEED TO EMTSHEBHENI TAXI RANK AND TO ANY OF THE STARTING POINTS MENTIONED ON THE FORWARD JOURNEY IN REVERSE.</p> <p>OR</p> <p>3.4. RIGHT INTO MARKET ROAD, ALONG MARKET ROAD, RIGHT INTO LEOPOLD STREET, INTO CANONGATE ROAD, INTO THE N3 ALONG THE N3 (WEST BOUND), INTO THE N2 ALONG THE N2, LEFT INTO KWAMASHU HIGHWAY (M25), ALONG THE M25 AND PROCEED A IN (1.5) ABOVE IN REVERSE TO THE STARTING</p>



GAZETTE

REGION: ALL

GAZETTE PRINT DATE : 22 APRIL 2015

GAZETTE EXPIRY DATE: 13 MAY 2015

6.1.1.1
7

ROUTE 5
FROM ANY OF THE ABOVE STARTING POINTS TO DURBAN: VIA NORTH COAST ROAD:
INTO MR93, ALONG THE MR93, INTO KWAMASUH HIGHWAY (M25) ALONG M25, INTO NORTH COAST
ROAD, INTO UMGENI ROAD AND CONTINUE AS PER (1.4) OR (1.5)



GAZETTE

REGION: ALL

GAZETTE PRINT DATE : 22 APRIL 2015

GAZETTE EXPIRY DATE: 13 MAY 2015

1) APP0039319	GAZETTE NUMBER: LGKZNG178-2015-MAR
2) TXE SIMELANE ID NO. 7406255519086	
3) P.O BOX 3540	
LADYSMITH	
KWAZULU-NATAL	
3370	
4) APPLICANT TYPE : NORMAL TRANSFER	
5) 1 x 14 (SEATED) STANDING CAPACITY IS STILL TO BE ACQUIRED	
6.1.1.1	<p>EZAKHENI E SECTION TO LADYSMITH/LYELL STREET TAXI RANK</p> <p>INBOUND: FROM APPROVED TAXI RANK AT SECTION E SUPERMARKET, CHIEF LUTHULI STREET TURN RIGHT INTO MOSES MABIDA STREET, TURN LEFT INTO P333 ROAD, TURN RIGHT INTO PIETERS ROAD, TURN LEFT TO HELPMEKAAR ROAD, DANSKRAAL LOAD AND OFFLOAD, PROCEED TO HELPMEKAAR ROAD, TURN LEFT INTO NEWCASTLE ROAD AND TURN LEFT INTO THOMPSON ROAD, ILLING ROAD LOAD AND OFF LOAD, TURN RIGHT INTO ALFRED STREET, TURN LEFT INTO CRAWSHAW ROAD INTO LYELL STREET TURN LEFT INTO LYELL STREET, ALTERNATIVELY, PROCEED ALONG ALFRED STREET TURN LEFT INTO MURCHISON STREET OFF LOAD ALONG MURCHISON AND TURN LEFT INTO KING STEED AND LEFT INTO LYELL STREET AND TURN RIGHT INTO LYELL STREET TAXI RANK.</p> <p>OUTBOUND: FROM ILLING ROAD TAXI RANK, TURN RIGHT INTO ALFRED STREET, TURN RIGHT INTO NEWCASTLE ROAD N11, TURN LEFT INTO DRIEFONTEIN ROAD, TURN LEFT INTO D287 ROAD ALONG D287 OFFLOAD AND LOAD, TURN LEFT OR RIGHT INTO ESIDAKENI BURFORD TAXI RANK.</p> <p>NB: LOAD AND OFFLOAD AT APPROVED AREAS ONLY.</p> <p>OUTBOUND: FROM APPROVED TAXI RANK IN LYELL STREET TAXI RANK, TURN LEFT TO QUEEN STREET, TURN RIGHT INTO LYELL STREET ALONG LYELL STREET INTO CRAWSHAW ROAD INTO NEWCASTLE ROAD ALONG NEWCASTLE ROAD TURN RIGHT HELPMEKAAR ROAD AND PROCEED ALONG HELPMEKAAR ROAD AND TURN RIGHT INTO PIETERS ROAD, TURN LEFT INTO P333 ROAD, TURN RIGHT INTO MOSES MABIDA ROAD, TURN LEFT INTO CHIEF LUTHULI STREET PROCEED TO APPROVED TAXI RANK IN SECTION E SUPERMARKET.</p>
6.1.1.2	<p>EZAKHENI E SECTION TO PIETERS INDUSTRIAL AREA</p> <p>INBOUND</p> <p>FROM SECTION E SUPERMARKET, CHIEF LUTHULI STREET TURN LEFT INTO MOSES MABIDA STREET ALONG MOSES MABIDA STREET, ALONG MOSES MADIBA, TURN RIGHT INTO RHOLIHLANHLA ROAD, ALONG RHOLIHLANHLA INTO PIETERS INDUSTRIAL AREA.</p> <p>FROM SECTION E SUPERMARKET, CHIEF ALBERT LUTHULI STREET, TURN RIGHT INTO MOSES MADIBA STREET, ALONG MOSES MADIBA STREET, TURN LEFT INTO P333 ROAD, ALONG P333 ROAD, INTO PIETERS INDUSTRIAL AREA.</p>



GAZETTE

REGION: ALL

GAZETTE PRINT DATE : 22 APRIL 2015

GAZETTE EXPIRY DATE: 13 MAY 2015

6.1.1.3	<p>CONDITIONS/RESTRICTIONS</p> <ol style="list-style-type: none"> 1. PASSENGERS MAY BE PICKED UP AND/OR SET DOWN ONLY AT DESIGNATED TAXI RANK OR TAXI STOP, WHICH SHALL EXCLUDE BUS STOPS. 2. ON THE INBOUND TRIP TO DURBAN, NEWCASTLE, DUNDEE, COLENSO, GREYTOWN NO PASSENGERS MAY BE PICKED UP EN ROUTE FROM LEAVING THE MAGISTERIAL OF KLIPRIVER UNTIL REACHING THE DESTINATION RANK. 3. ON THE RETURN TRIP TO KLIPRIVER, NO PASSENGERS MAY BE SET DOWN UNTIL REACHING THE MAGISTERIAL DISTRICT OF KLIPRIVER. 4. ENTRY OR RANKING ON PRIVATE PROPERTY IS NOT PERMITTED WITHOUT PERMISSION OF THE LANDLORD, A COPY OF WHICH MUST BE SUPPLIED TO THE BOARD BEFORE ISSUE OPERATING LICENSE. 5. WITHOUT HAVING ENTERED INTO AN AGREEMENT WITH OTHER OPERATORS ON A COMMON ROUTE, AS CONTEMPLATED BY SECTION 88 (2) (B) OF ACT 22 OF 2000, THE PICKING UP OR SETTING DOWN OF PASSENGERS ON SUCH ROUTE IS NOT PERMITTED. A COPY OF SUCH AGREEMENT MUST BE SUPPLIED TO THE BOARD. 6. AT RANKS, WHETHER ON -STREET OR OFF-STREET, ONLY THE TAXIS THAT CAN BE ACCOMMODATED IN THE DEMARCATED AREA MAY OCCUPY THE RANK, EXCESS VEHICLES MUST HOLD ELSEWHERE AT DESIGNATED HOLDING AREAS. 7. RANK PERMITS OR LETTERS OF AUTHORITY MUST BE PRODUCED IN RESPECT OF ALL RANKS IN MUNICIPAL ARREARS, IN PARTICULAR MAJOR TOWNS AND CITIES. 8. THE ALLOCATION OF ANY ROUTE OR PORTION OF A ROUTE IS SUBJECT TO THE CONDITION THAT IT HAS BEEN APPROVED AND ALLOCATED IN GOOD FAITH AND THAT SUCH ROUTE WILL BE INVALID SHOULD IT TRANSPIRE THAT THE ROUTE OR PORTION THEREOF WILL, OR HAS CAUSED CONFLICT DUE TO IT HAVING BEEN APPROVED BASED ON INCORRECT OR FALSE INFORMATION SUPPLIED TO THE BOARD OR AS A RESULT OF AN ERROR. IN SUCH INSTANCE THE OPERATING LICENSE MUST BE RETURNED TO THE BOARD FOR CORRECTION. 9. THE VEHICLE MUST BE COVERED BY MOTOR VEHICLE INSURANCE AS WELL AS PERSONAL LIABILITY INSURANCE.
6.1.1.4	<p>QINISA TO LADYSMITH/LYELL STREET TAXI RANK</p> <p>INBOUND:</p> <p>FROM QINISA TAXI RANK ,ALONG QINISA ROAD INTO PIETERS INDUSTRIAL AREA PICK UP OR OFFLOAD PASSENGERS AND PROCEED ALONG QINISA ROAD TURN RIGHT INTO PIETERS ROAD ALONG PIETERS ROAD TURN LEFT INTO HELPMEKAAR ROAD,ALONG HELPMEKAAR ROAD TURN LEFT INTO NEWCASTLE N11 ALONG NEWCASTLE ROAD N11 TURN LEFT INTO THOMPSON ROAD INTO ILLING ROAD OFFLOAD ALONG ILLING ROAD TURN RIGHT INTO ALFRED STREET ALONG ALFRED STREET TURN LEFT INTO CRAWSHAW ROAD ALONG CRAWSHAW ROAD INTO LYELL STREET ALONG LYELL STREET TURN LEFT INTO LYELL STREET TAXI RANK.</p> <p>FROM ALFRED STREET TURN LEFT INTO MURCHISON STREET ALONG MURCHISON STREET TURN LEFT INTO KING STREET,ALONG KING STREET TURN LEFT INTO LYELL STREET,ALONG LYELL STREET TURN RIGHT INTO LYELL STREET TAXI RANK.</p> <p>OUTBOUND:</p> <p>FROM LYELL STREET TAXI RANK TURN LEFT INTO QUEEN STREET ALONG QUEEN STREET TURN RIGHT INTO LYELL STREET INTO CRAWSHAW ROAD ALONG CRAWSHAW ROAD INTO NEWCASTLE ROAD N11 ALONG NEWCASTLE N11 TURN RIGHT INTO HELPMEKAAR ROAD ALONG HELPMEKAAR ROAD TURN RIGHT INTO PIETERS ROAD ALONG PIETERS ROAD TURN LEFT INTO QINISA ALONG QINISA ROAD INTO QINISA TAXI RANK.</p>



GAZETTE

REGION: ALL

GAZETTE PRINT DATE : 22 APRIL 2015

GAZETTE EXPIRY DATE: 13 MAY 2015

1) APP0039321	GAZETTE NUMBER: LGKZNG178-2015-MAR
2) MR THWALA ID NO. 5208235384082	
3) 2 HIGHLAND ROAD	
LADYSMITH	
KWAZULU-NATAL	
3370	
4) APPLICANT TYPE : INCREASE CARRYING CAPACITY	
5) 1 x 22 (SEATED) 0 (STANDING)	
6.1.1.1	ROUTE 1 LADYSMITH TO JOHANNESBURG FROM LADYSMITH, ALEXANDRA STREET, VIA FORBES STREET, QUEEN STREET, LYELL STREET, KING STREET, PORT STREET, R103 TO N3, VIA HARRISMITH, WARDEN, VILLIERS, HEIDELBERG, DROP AT VOSLOORUS TO JOHANNESBURG, VIA M2 WEST TO HARROW ROAD, COMMISSIONER STREET, RISSIK STREET TO PARK CITY WHERE DROP AND RETURNED TO THE SAME ROUTE BACK TO LADYSMITH.



GAZETTE

REGION: ALL

GAZETTE PRINT DATE : 22 APRIL 2015

GAZETTE EXPIRY DATE: 13 MAY 2015

1) APP0039323	GAZETTE NUMBER: LGKZNG178-2015-MAR
2) NS MNTAMBO ID NO. 6906090415086	
3) PO BOX1064 EMONDLO 3105	
4) APPLICANT TYPE : NORMAL TRANSFER	
5) 1 x 15 (SEATED) STANDING CAPACITY IS STILL TO BE ACQUIRED	
6.1.1.1	<p>ROUTE 3. MONDLO TO DUNDEE STARTING POINT: MONDLO TAXI RANK, LEFT TO 3RD AVENUE TO GOBINSIMBBI, PICKING UP PASSENGERS, JOINING P411 ROAD, PASS POLICE STATION TO GRACE, RIGHT TURN TO P54 TO BLOOD RIVER, TURN LEFT TO R33 TO KINGSLEY, TAYSIDE, PROCEED WITH R33 / R68 TO DUNDEE TAXI RANK AND BACK THE SAME ROUTE WITH PASSENGERS.</p>
6.1.1.2	<p>ROUTE 1. MONDLO TO GAUTENG STARTING POINT: MONDLO TAXI RANK, TURN LEFT TO 3RD AVENUE, RIGHT TO GOBINSIMBI STREET, PASS MONDLO POLICE STATION, PROCEED TO P411 ROAD TO GRACE, TURN RIGHT TO P54 TO BLOOD RIVER, R34, PASS UTRECHT, TURN RIGHT TO N11, PROCEED TO MAJUBA PASS, ALONG THE SAME NATIONAL ROAD TO CHARLESTOWN, VOLKSRUST, RIGHT TO R23 TO PEREKOP, PASS PLATRANO TO STANDERTON, STOP FOR REFRESHMENTS, START TO R23 GREYLING STAD TO BALFOUR TO HEIDELBERG, LEFT TO N3 TO VOSLOORUS TAXI RANK, BACK TO N3, PASS ALBERTON TO R23 TO GERMISTON TAXI RANK, BACK TO N3, LEFT TO COMMISSIONER STREET, JEPPE STREET, RISSIK STREET, TO ELOFF TO DEVILLIERS STREET TO PARK TAXI RANK, PARK TAXI RANK TO BARA CITY SOWETO, FROM BLOEMFONTEIN ROAD, PORT SHEPSTONE ROAD, BACK TO N2, OFF TO N11 TO PARK TAXI RANK, PICK UP AND BACK THE SAME ROUTES</p>
6.1.1.3	<p>ROUTE 2. MONDLO TO DURBAN STARTING POINT: MONDLO TAXI RANK, RIGHT TO 3RD AVENUE, PICKING UP FROM ALL WARDS, JOINING P463, TURN RIGHT TO R34, PASS GLUCKSTADT TO MELMOTH, JOINING R68 TO NDUNDULU TO NKWALINI TO ESHOWE, TO GINGINDLOVU, RIGHT TO DOKODWENI TO N2, MANDINI TO ULTRA CITY STOP FOR REFRESHMENTS, START BACK TO N2, PASS STANGER, LEFT TO BALLITO, RIGHT TO M4, PASS UMHLANGA ROCKS, RIGHT TO ARGYLE, LEFT TO UMNGENI ROAD, OFFLOAD PASSENGERS AT DURBAN STATION, PROCEED AND TURN RIGHT TO BEREA ROAD TO N3, RIGHT OLD MAIN ROAD TO HILL STREET PINETOWN TAXI RANK, AND BACK TO EMONDLO TAXI RANK, THE SAME ROUTE</p>
6.1.1.4	<p>ROUTE 4. MONDLO TO VRYHEID STARTING POINT: MONDLO TAXI RANK, TURN RIGHT TO 3RD AVENUE, PROCEED TO P463, PICK UP PASSENGERS ON ALL WARDS, TURN LEFT TO R34, TURN RIGHT TO CRESCENT STREET, PASS MPOFINI SECONDARY SCHOOL, PASS VRYHEID STATION, PROCEED TO CHURCH STREET, DELIVERING PASSENGERS TO MASONS STREET, EAST STREET, HIGH STREET, PRESIDENT STREET, LANDROS STREET, DEPUTASIE STREET, WEST STREET, EMNET STREET, PARK STREET, EDWARD STREET, BACK TO CHURCH STREET AND CROSS UTRECHT STREET, TURN RIGHT TO SHOPRITE TAXI RANK, SECOND ROUTE ENTERING VRYHEID, FROM R34, PASS LAKE SIDE, PROCEEDED TO EAST CROSS SOUTH STREET, UITLANDER, HEREN, AFRIKANER, BOREN, MARKET STREET, UTRECHT TO VRYHEID HOSPITAL AND PRISON, BACK TO EAST STREET, TURN RIGHT TO HLOBANE STREET, SMALL STREET, LANDROS STREET, LEFT TO UTRECHT STREET, RIGHT SHOPRITE TAXI RANK, BACK TO MONDLO ALONG THE SAME ROUTES</p>



GAZETTE

REGION: ALL

GAZETTE PRINT DATE : 22 APRIL 2015

GAZETTE EXPIRY DATE: 13 MAY 2015

6.1.1.5	<p>ROUTE 5. MONDLO TO NEWCASTLE STARTING POINT: MONDLO TAXI RANK, LEFT TO 3RD AVENUE, RIGHT TO GOBINSIMBI STREET, PASS POLICE STATION, PROCEED TO P411, RIGHT TO P54, PASS BLOOD RIVER STORE, CROSS R33 TO R34, TURN LEFT TO R37, PASS NINE MILE, LEFT TO N11, TURN TO ALLEN STREET AT THE LAST ROBOT, TURN LEFT AND RIGHT TO NEWCASTLE TAXI RANK AND RETURN WITH PASSENGERS THE SAME ROUTE.</p>
6.1.1.6	<p>ROUTE 7. MONDLO TO NCOME PRISON FROM MONDLO TAXI RANK, PICK UP PASSENGERS, TURN RIGHT TO 3RD AVENUE, RIGHT TO GOBINSIMBI STREET, PASS MONDLO POLICE STATION TO P258, RIGHT P54, RIGHT TO D1311, OFF LOAD AND LOAD PASSENGERS, BACK TO P54 TO BLOOD RIVER STORE, OFF LOAD AND LOAD PASSENGERS, RIGHT TO R34, JOIN CHURCH STREET, LEFT TO LANDROS STREET, RIGHT TO SHOPRITE TAXI RANK, OFF LOAD PASSENGERS AND LOAD PASSENGERS, RETURN TO MONDLO TAXI RANK, THE SAME ROUTE</p>
6.1.1.7	<p>ROUTE 8. MVUZINI TO VRYHEID FROM MVUZINI TAXI RANK, TURN LEFT TO UNNAMED DIRT ROAD, PASS EMADRESINI, PASS KWA MCHINSWAQNE CEMETRYU, PROCEED TO 3RD AVENUE TO P463, PICKING UP PASSENGERS ON ALL MONDLO WARDS, LEFT TO R34, RIGHT TO CRESCENT STREET, PASS MPOFINI SECONDARY SCHOOL, PASS VRYHEID STATION, PROCEED TO CHURCH STREET, RIGHT TO LANDROS STREET, RIGHT TO SHOPRITE TAXI RANK, BACK TO MVUZINI TAXI RANK THE SAME ROUTES</p>
6.1.1.8	<p>ROUTE 9. MONDLO TO MHLONGO FARM FROM MONDLO TAXI RANK, PICK UP PASSENGERS, TURN RIGHT TO 3RD AVENUE, LEFT TO GOBINSIMBI STREET, JOIN P258, LEFT D1360, LEFT TO D238, CONTINUE TO MHLONGO FARM TAXI RANK, OFF LOAD AND LOAD PASSENGERS, RETURN BACK TO MONDLO THE SAME ROUTES</p>



GAZETTE

REGION: ALL

GAZETTE PRINT DATE : 22 APRIL 2015

GAZETTE EXPIRY DATE: 13 MAY 2015

6.1.1.9	<p>ROUTE 11: MONDLO TO MVUNYANE FROM MONDLO TAXI RANK, LOAD PASSENGERS, RIGHT TO 3RD AVENUE, TURN LEFT TO GOBINSIMBI STREET, JOIN P258, LEFT TO P199, LEFT TO D1303, TURN RIGHT TO D1309, LEFT A3470 TO MVUNYANE, OFF LOAD AND LOAD PASSENGERS, RETURN TO MONDLO TAXI RANK VIA THE SAME ROUTES.</p>
6.1.1.10	<p>ROUTE 6: MONDLO TO NQUTU STARTING POINT: MONDLO TAXI RANK, LEFT TO 3RD AVENUE TO GOBINSIMBI, PROCEED TO P258, PASS KWAMANYATHI BOTTLE STORE, PASS NTABABOMVU, TURN LEFT TO P54, PROCEED TO NQUTU, TURN LEFT TO TAXI RANK, RETURN BACK WITH PASSENGERS THE SAME ROUTE.</p>
6.1.1.11	<p>ROUTE 10: MONDLO TO BLOODRIVER FROM MONDLO TAXI RANK, PICK UP PASSENGERS, TURN RIGHT INTO 3RD AVENUE, TURN LEFT INTO GOBINSIMBI STREET, PASS POLICE STATION INTO P258, PASS GRACE, RIGHT P54, LEFT INTO BLOOD RIVER TAXI RANK, OFF LOAD AND PICK UP PASSENGERS, RETURN BACK TO MONDLO TAXI RANK ALONG THE SAME ROUTE.</p>



GAZETTE

REGION: ALL

GAZETTE PRINT DATE : 22 APRIL 2015

GAZETTE EXPIRY DATE: 13 MAY 2015

<p>1) APP0039327</p> <p>2) B KHANYILE ID NO. 3907245277085</p> <p>3) OSTED ROAD FAIRMEAD PMBURG 3201</p> <p>4) APPLICANT TYPE : NEW OPERATING LICENCE</p> <p>5) 1 x 22 (SEATED) 0 (STANDING)</p>	<p>GAZETTE NUMBER: LGKZNG178-2015-MAR</p>
<p>6.1.1.1</p>	<p>APPROVED ROUTES ZWARTKOP TAXI ASSOCIATION</p> <p>ROUTE 1</p> <p>1.1 FROM GUBESHE TO RETIEF STREET TERMINAL</p> <p>INBOUND</p> <p>- FROM GUBESHE TERMINUS INTO AND ALONG P399 INTO ZM109, INTO MR139, INTO SWEETWATERS ROAD, INTO SWARTKOP ROAD, INTO MAYORS WALK (M80), INTO AND ALONG BERG STREET TO THE RANK AT THE CORNER OF RETIEF AND BERG STREET.</p> <p>1.2 FROM RETIEF STREET TERMINAL TO GUBESHE</p> <p>OUTBOUND</p> <p>- FROM RETIEF STREET TERMINAL INTO BERG STREET, LEFT INTO EAST STREET, LEFT INTO BOOM STREET, RIGHT INTO RETIEF STREET, LEFT INTO VICTORIA ROAD WHICH BECOMES WINSTON ROAD AND RIGHT INTO MAYORS WALK WHICH BECOMES SWARTKOP ROAD AND INTO SWEETWATERS ROAD (M80), INTO M139, INTO ZM109, INTO P399 AND PROCEED TO GUBESHE TERMINUS.</p>
<p>6.1.1.2</p>	<p>ROUTE 2</p> <p>2.1 FROM HILTON COLLEGE, VIA HILTON SHOPPING CENTRE TO PIETERMARITZBURG CITY TERMINAL</p> <p>INBOUND</p> <p>- FROM HILTON COLLEGE INTO MR139, INTO HILTON (QUARRY SHOPPING CENTRE), RETURN TO N3 INTERSECTION AND RIGHT INTO N3, INTO DUNCAN MCKENZIE, AND INTO HYSLOP ROAD, INTO COMMERCIAL ROAD AND LEFT INTO LONGMARKET STREET AND LEFT INTO FREEDOM SQUARE(NEW TAXI RANK).</p> <p>2.2 FROM CITY TERMINAL (FREEDOM SQUARE) TO HILTON COLLEGE.</p> <p>OUTBOUND</p> <p>- FROM CITY TERMINAL (FREEDOM SQUARE), RIGHT INTO CHURCH STREET, LEFT INTO BOSHOFF STREET, INTO CHATTERTON ROAD, INTO THE N3, INTO HILTON (QUARRY SHOPPING CENTRE), RETURN TO HILTON AND PROCEED TO HILTON COLLEGE; AS PER THE FORWARD ROUTE IN REVERSE;</p> <p>- ALTERNATIVELY;</p> <p>- FROM CITY TERMINAL (FREEDOM SQUARE), RIGHT INTO CHURCH STREET, AND LEFT INTO N3, INTO HILTON (QUARRY SHOPPING CENTRE), RETURN TO HILTON AND PROCEED TO HILTON COLLEGE AS PER THE FORWARD ROUTE IN REVERSE.</p>



GAZETTE

REGION: ALL

GAZETTE PRINT DATE : 22 APRIL 2015

GAZETTE EXPIRY DATE: 13 MAY 2015

6.1.1.3	<p>ROUTE 3:</p> <p>3.1 FROM ZAYEKA ROAD TO PIETERMARITZBURGH, RETIEF STREET TERMINAL INBOUND</p> <p>FROM ZAYEKA-BHEKIZIZWE SCHOOL (D1132), INTO AND ALONG P399 INTO ZM109, INTO MR139, INTO SWEETWATERS ROAD, INTO SWARTKOP ROAD, INTO MAYORS WALK (M80), INTO AND ALONG BERG STREET TO THE RANK AT THE CORNER OF RETIEF AND BERG STREET.</p> <p>3.2 FROM RETIEF STREET TERMINAL TO ZAYEKA-BHEKIZIZWE SCHOOL OUTBOUND</p> <p>FROM RETIEF STREET TERMINAL INTO BERG STREET, LEFT INTO EAST STREET, LEFT INTO BOOM STREET, RIGHT INTO RETIEF STREET, LEFT INTO VICTORIA ROAD WHICH BECOMES WINSTON ROAD AND RIGHT INTO MAYORS WALK WHICH BECOMES SWARTKOP ROAD AND INTO SWEETWATERS ROAD (M80), INTO M139, INTO ZM109, INTO P399 AND PROCEED TO ZAYEKA- BHEKIZIZWE SCHOOL (D1132).</p>
6.1.1.4	<p>ROUTE 4:</p> <p>4.1 FROM BHOBHONOMA (D1130) TO PIETERMARITZBURGH, RETIEF STREET TERMINAL INBOUND</p> <p>FROM BHOBHONOMA, INTO AND ALONG P399 INTO ZM109, INTO MR139, INTO SWEETWATERS ROAD, INTO SWARTKOP ROAD, INTO MAYORS WALK (M80), INTO AND ALONG BERG STREET TO THE RANK AT THE CORNER OF RETIEF AND BERG STREET.</p> <p>4.2 FROM RETIEF STREET TERMINAL TO BHOBHONOMA (D1130) OUTBOUND</p> <p>FROM RETIEF STREET TERMINAL INTO BERG STREET, LEFT INTO EAST STREET, LEFT INTO BOOM STREET, RIGHT INTO RETIEF STREET, LEFT INTO VICTORIA ROAD WHICH BECOMES WINSTON ROAD AND RIGHT INTO MAYORS WALK WHICH BECOMES SWARTKOP ROAD AND INTO SWEETWATERS ROAD (M80), INTO M139, INTO ZM109, INTO P399 AND PROCEED TO BHOBHONOMA.</p>
6.1.1.5	<p>ROUTE 5:</p> <p>5.1 FROM EZIBONIVINI TO RETIEF STREET TERMINAL INBOUND</p> <p>FROM EZIBONIVINI, INTO AND ALONG P399 INTO ZM109, INTO MR139, INTO SWEETWATERS ROAD, INTO SWARTKOP ROAD, INTO MAYORS WALK (M80), INTO AND ALONG BERG STREET TO THE RANK AT THE CORNER OF RETIEF AND BERG STREET.</p> <p>5.2 FROM RETIEF STREET TERMINAL TO EZIBONIVINI (P142) OUTBOUND</p> <p>FROM RETIEF STREET TERMINAL INTO BERG STREET, LEFT INTO EAST STREET, LEFT INTO BOOM STREET, RIGHT INTO RETIEF STREET, LEFT INTO VICTORIA ROAD WHICH BECOMES WINSTON ROAD AND RIGHT INTO MAYORS WALK WHICH BECOMES SWARTKOP ROAD AND INTO SWEETWATERS ROAD (M80), INTO M139, INTO ZM109, INTO P399 AND PROCEED TO EZIBONIVINI.</p>
6.1.1.6	<p>ROUTE 6:</p> <p>6.1 FROM MBUTSHANA (A3683) TO HILTON HOTEL INBOUND</p> <p>FROM MBUTSHANA, INTO P139 AND PROCEED TO HILTON HOTEL DIRECT</p> <p>6.2 FROM HILTON HOTEL TO MBUTSHANA (A3683) OUTBOUND</p> <p>FROM HILTON HOTEL, INTO P 139 AND PROCEED TO MBUTSHANA DIRECT</p>



GAZETTE

REGION: ALL

GAZETTE PRINT DATE : 22 APRIL 2015

GAZETTE EXPIRY DATE: 13 MAY 2015

6.1.1.7	<p>ROUTE 7</p> <p>7.1 FROM GUBESHE TERMINUS TO SOMME STREET RANK (BELL TO HARVARD) KPH0003</p> <p>INBOUND</p> <p>- FROM GUBESHE TERMINUS, INTO MR139, INTO HILTON, INTO N3, INTO CAREL ORHTMANN ROAD, INTO DISTRICT ROAD, INTO WILSON ROAD, INTO ZEEDERBURGH ROAD WHICH BECOMES MAIN ROAD, INTO MORLING STREET AND PROCEED TO SOMME STREET RANK.</p> <p>7.2 FROM SOMME STREET RANK TO GUBESHE</p> <p>OUTBOUND</p> <p>- FROM SOMME STREET RANK, INTO MAIN ROAD WHICH BECOMES ZEEDERBURGH, INTO WILSON ROAD, DISTRICT ROAD, INTO CAREL OHRTMANN ROAD, INTO P367 INTO M139 AND PROCEED TO GUBESHE TERMINUS.</p>
6.1.1.8	<p>ROUTE 8</p> <p>8.1 FROM MBUTSHANA (A3683) TO RETIEF STREET TERMINAL</p> <p>INBOUND</p> <p>- FROM MBUTSHANA, INTO AND ALONG P399 INTO ZM109, INTO MR139, INTO SWEETWATERS ROAD, INTO SWARTKOP ROAD, INTO MAYORS WALK (M80), INTO AND ALONG BERG STREET TO THE RANK AT THE CORNER OF RETIEF AND BERG STREET.</p> <p>8.2 FROM RETIEF STREET TERMINAL TO MBUTSHANA (A3683)</p> <p>OUTBOUND</p> <p>- FROM RETIEF STREET TERMINAL INTO BERG STREET, LEFT INTO EAST STREET, LEFT INTO BOOM STREET, RIGHT INTO RETIEF STREET, LEFT INTO VICTORIA ROAD WHICH BECOMES WINSTON ROAD AND RIGHT INTO MAYORS WALK WHICH BECOMES SWARTKOP ROAD AND INTO SWEETWATERS ROAD (M80), INTO M139, INTO ZM109, INTO P399 AND PROCEED TO MBUTSHANA.</p>



GAZETTE

REGION: ALL

GAZETTE PRINT DATE : 22 APRIL 2015

GAZETTE EXPIRY DATE: 13 MAY 2015

1) APP0039374	GAZETTE NUMBER: LGKZNG178-2015-MAR
2) TI MABASO ID NO. 8608075840084	
3) P. O BOX 1355 LADYSMITH KWAZULU NATAL	
3381	
4) APPLICANT TYPE : INCREASE CARRYING CAPACITY	
5) 1 x 21 (SEATED) 0 (STANDING)	
6.1.1.1	ROUTE 1 LADYSMITH TO JOHANNESBURG FROM LADYSMITH, ALEXANDRA STREET, VIA FORBES STREET, QUEEN STREET, LYELL STREET, KING STREET, PORT STREET, R103 TO N3, VIA HARRISMITH, WARDEN, VILLIERS, HEIDELBERG, DROP AT VOSLOORUS TO JOHANNESBURG, VIA M2 WEST TO HARROW ROAD, COMMISSIONER STREET, RISSIK STREET TO PARK CITY WHERE DROP AND RETURNED TO THE SAME ROUTE BACK TO LADYSMITH.



GAZETTE

REGION: ALL

GAZETTE PRINT DATE : 22 APRIL 2015

GAZETTE EXPIRY DATE: 13 MAY 2015

1) APP0039379 2) EN XABA ID NO. 8606150253082 3) P.O. BOX 8640 EMPANGENI 3880 4) APPLICANT TYPE : NEW OPERATING LICENCE 5) 1 x 15 (SEATED) 0 (STANDING)		GAZETTE NUMBER: LGKZNG178-2015-MAR
6.1.1.1	ROUTE 1. FROM NGWELEZANE TO EMPANGENI & EMPANGENI RAIL FROM NGWELEZANE INTO NGWELEZANE ROAD TURN LEFT INTO TANNER ROAD AND TURN RIGHT INTO RANK B AND RETURN OR PROCEED TO TANNER ROAD AND TURN RIGHT THEN TURN LEFT INTO MAIN ROAD (ESHOWE ROAD) AND LEFT INTO FRANK BULL AND RIGHT INTO OLD MAIN ROAD TURN RIGHT OXLAND ROAD TO MAXWELL ROAD AND TURN LEFT INTO LOT 63 OR PROCEED TO COMMERCIAL ROAD AND TURN RIGHT THEN LEFT INTO UNION STREET TO NPA (WAR MEMMORIAL HOSPITAL) AND LEFT INTO UKHULA STREET TURN RIGHT INTO BIYELA STREET AND LEFT INTO MAXWELL STREET AND TURN LEFT INTO SMITH STREET AND RIGHT TO COMMERCIAL ROAD OR TURN LEFT FROM NGWELEZANE INTO WESTERN BYPASS MR 166 (MELMOTH ROAD) AND PROCEED TO UKHULA STREET OR TURN RIGHT INTO MAIN ROAD R34 (ESHOWE ROAD) AND TURN LEFT INTO MAXWELL STREET AND RETURN OR FROM NGWELEZANE ROAD TURN LEFT INTO DUNFORD ROAD AND TURN LEFT INTO GEMIN ROAD AND LEFT INTO SIGMA CRESCENT PROCEED TO GEMIN ROAD TURN LEFT TO DUNFORD ROAD AND TURN RIGHT INTO PRESIDENT SWART AND LEFT INTO MAIN ROAD OR TURN LEFT INTO PRESIDENT SWART TURN RIGHT INTO DUNN ROAD AND LEFT OR RIGHT TO FRANK BULL.	
6.1.1.2	ROUTE 3. NGWELEZANE TO KWADLANGEZWA FROM NGWELEZANE INTO NGWELEZANE ROAD TURN RIGHT INTO (OLD N3) R102 TURN RIGHT INTO UNIVERSITY PARK AND RETURN.	
6.1.1.3	ROUTE 2. NGWELEZANE TO RICHARDSBAY FROM NGWELEZANE INTO NGWELEZANE ROAD LEFT INTO TANNER AND RIGHT INTO MAIN ROAD R34 (JOHN ROSS HIGHWAY) TURN LEFT INTO GELEIRGANG AND TURN INTO ALLUMINA ALLE TO CHACKLINE TURN RIGHT INTO GUIDEN GRACHT TURN LEFT INTO BULLION BOULAVARD TURN LEFT OR RIGHT INTO CBD AND RETURN PROCEED TO JOHN ROSS HIGHWAY BY KRUGER RAND AND TURN RIGHT INTO R34 (MTUBA ROAD) TURN RIGHT ALKAN STRAND (BEACHES) AND RETURN.	



GAZETTE

REGION: ALL

GAZETTE PRINT DATE : 22 APRIL 2015

GAZETTE EXPIRY DATE: 13 MAY 2015

6.1.1.4	<p>CONDITIONS/RESTRICTIONS</p> <ol style="list-style-type: none"> 1. PASSENGERS MAY BE PICKED UP AND/OR SET DOWN ONLY AT DESIGNATED TAXI RANK OR TAXI STOP, WHICH SHALL EXCLUDE BUS STOPS. 2. ENTRY OR RANKING ON PRIVATE PROPERTY IS NOT PERMITTED WITHOUT PERMISSION OF THE LANDLORD, A COPY OF WHICH MUST BE SUPPLIED TO THE BOARD BEFORE ISSUE OPERATING LICENSE. 3. WITHOUT HAVING ENTERED INTO AN AGREEMENT WITH OTHER OPERATORS ON A COMMON ROUTE, AS CONTEMPLATED BY SECTION 88 (2) (B) OF ACT 22 OF 2000, THE PICKING UP OR SETTING DOWN OF PASSENGERS ON SUCH ROUTE IS NOT PERMITTED. A COPY OF SUCH AGREEMENT MUST BE SUPPLIED TO THE BOARD. 4. AT RANKS, WHETHER ON -STREET OR OFF-STREET, ONLY THE TAXIS THAT CAN BE ACCOMMODATED IN THE DEMARCATED AREA MAY OCCUPY THE RANK, EXCESS VEHICLES MUST HOLD ELSEWHERE AT DESIGNATED HOLDING AREAS. 5. RANK PERMITS OR LETTERS OF AUTHORITY MUST BE PRODUCED IN RESPECT OF ALL RANKS IN MUNICIPAL ARREARS, IN PARTICULAR MAJOR TOWNS AND CITIES. 6. THE ALLOCATION OF ANY ROUTE OR PORTION OF A ROUTE IS SUBJECT TO THE CONDITION THAT IT HAS BEEN APPROVED AND ALLOCATED IN GOOD FAITH AND THAT SUCH ROUTE WILL BE INVALID SHOULD IT TRANSPIRE THAT THE ROUTE OR PORTION THEREOF WILL, OR HAS CAUSED CONFLICT DUE TO IT HAVING BEEN APPROVED BASED ON INCORRECT OR FALSE INFORMATION SUPPLIED TO THE BOARD OR AS A RESULT OF AN ERROR. IN SUCH INSTANCE THE OPERATING LICENSE MUST BE RETURNED TO THE BOARD FOR CORRECTION. 7. THE VEHICLE MUST BE COVERED BY MOTOR VEHICLE INSURANCE AS WELL AS PERSONAL LIABILITY INSURANCE.
6.1.1.5	<p>ROUTE 4 NGWELEZANE TO NDABAYAKHE FROM NGWELEZANE INTO NGWELEZANE ROAD TURN RIGHT INTO (OLD N2) R102 TURN RIGHT INTO D1557 AND RETURN OR PROCEED TO NGWELEZANE HOSPITAL.</p>
6.1.1.6	<p>ROUTE 5 NGWELEZANE TO NQUTSHINI FROM NGWELEZANE INTO NGWELEZANE INTO THANDUYISE DRIVE OR MANGOSUTHU HIGHWAY TURN LEFT INTO D1557 AND RETURN (IF MANGOSUTHU HIGHWAY TURN RIGHT).</p>
6.1.1.7	<p>ROUTE 6 NGWELEZANE TO MATSHANA FROM NGWELEZANE INTO AMANGWE HIGHWAY PROCEED TO D880 AND RETURN OR TURN LEFT INTO MADLEBE ROAD AND RETURN.</p>



GAZETTE

REGION: ALL

GAZETTE PRINT DATE : 22 APRIL 2015

GAZETTE EXPIRY DATE: 13 MAY 2015

1) APP0039380	GAZETTE NUMBER: LGKZNG178-2015-MAR
2) BD HADEBE ID NO. 6406166173081	
3) P.O BOX 215	
EZAKHENI KWAZULU NATAL 3381	
4) APPLICANT TYPE : NEW OPERATING LICENCE	
5) 1 x 14 (SEATED) 0 (STANDING)	
6.1.1.1	<p>35. EZAKHENI TO LADYSMITH/LYELL STREET TAXI RANK ROUTE ONEA'INBOUND: FROM EZAKHENI TAXI RANK AT SHAKA STREET, ALONG SHAKA STREET TURN INTO P325 LOAD AND OFFLOAD, ALONG P325 TURN LEFT INTO HELPMEKAAR ROAD LOAD AND OFFLOAD INTO DANSKRAAL LOAD AND OFFLOAD, ALONG HELPMEKAAR ROAD TURN LEFT INTO NEWCASTLE ROAD, TURN LEFT INTO THOMPSON ROAD INTO ILLING ROAD LOAD AND OFFLOAD ALONG ILLING ROAD TURN RIGHT INTO ALFRED STREET TURN LEFT INTO CRAWSHAW ROAD INTO LYEEL STREET, TURN RIGHT INTO LYELL STREET TAXI RANK. OR PROCEED ALONG ALFRED STREET, TURN LEFT INTO MURCHISON STREET OFFLOAD ALONG MURCHISON TURN LEFT INTO KING STREET TURN LEFT INTO LYELL STREET AND TURN RIGHT INTO LYELL STREET TAXI RANK. 'BOUTBOUND' FROM LYELL STREET TAXI RANK TURN LEFT INTO QUEEN STREET, TURN RIGHT INTO LYELL STREET ALONG LYEEL STREET INTO CRASHAW ROAD ALONG CRAWSHAW ROAD INTO NEWCASTLE ROAD ALONG NEWCASTLE ROAD TURN RIGHT INTO HELPMEKAAR ROAD ALONG HELPMEKAAR ROAD TURN RIGHT INTO P323 ROAD ALONG P325 ROAD TURN RIGHT INTO SHAKA STREET IN EZAKHENI TAXI RANK. ROUTE TWO'A INBOUND : FROM EZAKHENI D SECTION BUS TERMINUS STIMELA ROAD ALONG STIMELA ROAD TURN LEFT INTO P333 TURN LEFT INTO EZAKHENI INDUSTRIAL AREA (PIETERS)'BOUTBOUND: USE THE SAME ROUTE AS PER FORWARD ROUTE.</p>



GAZETTE

REGION: ALL

GAZETTE PRINT DATE : 22 APRIL 2015

GAZETTE EXPIRY DATE: 13 MAY 2015

1)	APP0039396	GAZETTE NUMBER: LGKZNG178-2015-MAR
2)	TJ BHENGU ID NO. 5912210733086	
3)	PO BOX 46091 HIBBERDENE 4220	
4)	APPLICANT TYPE : NORMAL TRANSFER	
5)	1 x 15 (SEATED) STANDING CAPACITY IS STILL TO BE ACQUIRED	
6.1.1.1	<p>1.2</p> <p>FROM MTWALUME TAXI RANK TO PORT SHEPSTONE</p> <p>ALONG OLD MAIN ROAD PORT SHEPSTONE AND HIBBERDENE TURN LEFT INTO HIBBERDENE SPAR TAXI RANK DROP AND PICK UP THEN TURN LEFT INTO PORT SHEPSTONE OLD MAIN ROAD ALONG RIGHT TURN INTO BAISLY STREET RIGHT TURN INTO CONNOR STREET ALONG LEFT TURN INTO REYNOLD STREET ALONG LEFT TURN INTO NELSON MANDELA AVENUE ALONG RIGHT TURN INTO PORT SHEPSTONE TAXI RANK.</p> <p>-OR-</p> <p>ALONG OLD MAIN ROAD, RIGHT TURN INTO ANGLICAN CHURCH ROAD ALONG LEFT TURN INTO NELSON MANDELA AVENUE ALONG RIGHT TURN INTO PORT SHEPSTONE TAXI RANK OR ALONG MARBURGH ROAD INTO FACTORIES DROP AND PICK BACK INTO PORT SHEPSTONETAXI RANK.</p>	
6.1.1.2	<p>1.3</p> <p>FROM MTWALUME TAXI RANK TO UMZINTO</p> <p>ALONG OLD MAIN ROAD UMZINTO RIGHT TURN INTO MTWALUME STATION NO.79, LEFT TURN INTO N2 FREEWAY LEFT TURN INTO IFABA BEACH NO.84 DROP AND PICK UP BACK TO N2 FREEWAY ALONG LEFT TURN INTO PARK RYNIE UMZINTO 104 ALONG WEST OF PARK RYNIE TO UMZINTO, RIGHT TURN INTO UMZINTO ALONG LEFT TURN INTO UMZINTO TAXI RANK.</p> <p>-OR-</p> <p>FROM MTWALUME TAXI RANK</p> <p>LEFT TURN INTO UMZINTO OLD MAIN ROAD ALONG LEFT TURN INTO ESPERANZA MAIN ROAD TO UMZINTO ALONG RIGHT INTO UMZINTO MAIN ROAD ALONG RIGHT TURN INTO UMZINTO TAXI RANK OR RIGHT TURN INTO PARK RYNIE OLD MAIN ROAD ALONG SCOTTBURGH HOSPITAL RIGHT TURN INTO SCOTTBURGH HOSPITAL RIGHT TURN INTO SCOTTBURGH TAXI RANK DROP OFF OR ALONG PENNINGTON DROP OFF RENISHAW STATION BACK TO UMZINTO TAXI RANK.</p> <p>RETURN JOURNEY</p> <p>ALONG MAIN ROAD UMZINTO LEFT TURN INTO PARK RYNIE ROAD RIGHT TURN INTO N2 FREEWAY ALONG LEFT TURN INTO IFABA BEACH 84 DROP BACK INTO N2 FREEWAY LEFT TURN INTO UMZUMBE RIGHT TURN ALONG MTWALUME 79 LEFT TURN INTO PORT SHEPSTONE OLD MAIN ROAD ALONG RIGHT TURN INTO MTWALUME TAXI RANK.</p> <p>-OR-</p> <p>RETURN FROM UMZINTO TAXI RANK ALONG MAIN ROAD RIGHT TURN INTO HIBBERDENE OLD MAIN ROAD ALONG RIGHT TURNS MTWALUME TAXI RANK.</p>	



GAZETTE

REGION: ALL

GAZETTE PRINT DATE : 22 APRIL 2015

GAZETTE EXPIRY DATE: 13 MAY 2015

6.1.1.3	<p>1.4 LOCAL ROUTES</p> <p>ALONG MTWALUME TAXI RANK TO HIBBERDENE LEFT TURN INTO UMZINTO OLD MAIN ROAD, RIGHT TURN INTO MTWALUME STATION 79 RIGHT TURN INTO N2 FREEWAY ALONG LEFT TURN INTO HIBBERDENE SPAR TAXI RANK.</p>
6.1.1.4	<p>1.7 FROM MTWALUME TAXI RANK TO UNZUMBE</p> <p>ALONG ISIPOFU ROAD P73 ALONG LEFT TURN INTO PEAKSTONE D895, ALONG LEFT TURN MSWILILI D946, ALONG RETURN FROM KWHLONGWA STORE STORE PICK AND DROP BACK TO MORRISONS CLINIC TAXI RANK D949 LEFT TURN INTO ETSHENI D950 PICK AND DROP ALONG KWHLONGWA TRIBAL AUTHORITY TO HIBBERDENE.</p> <p>-OR-</p> <p>ALONG KWHLONGWA TRIBAL AUTHORITY ROAD RIGHT TURN INTO PORT SHEPSTONE OLD MAIN ROAD RIGHT TURN INTO BAISLY STREET ALONG LEFT TURN INTO CONNOR STREET ALONG RIGHT TURN TO REYNOLD STREET ALONG LEFT TURN TO PORT SHEPSTONE TAXI RANK.</p> <p>RETURN JOURNEY</p> <p>USE THE SAME ROUTES AS ABOVE. ALL LOCAL ROUTES DROP AND PICK UPS.</p>
6.1.1.5	<p>1. FORWARD JOURNEY :MTWALUME TO DURBAN</p> <p>FROM MTWALUME TAXI RANK, TURTON, ALONG ISIPOFU ROAD UP TO THE N2 ALONG THE N2, INTO M4 (ALBERT LUTHULI FREEWAY), LEFT INTO MOORE ROAD OFF-RAMP, RIGHT INTO WARWICK AVENUE, LEFT INTO ETNA LANE AND PROCEED TO AN APPROVED TAXI RANK AT THE CORNER OF CANONGATE ROAD AND WARWICK AVENUE AND RETURN AS PER 1.1.</p> <p>RETURN JOURNEY</p> <p>1.1. FROM AN APPROVED TAXI RANK AT THE CORNER OF WARWICK AVENUE AND CAONGATE ROAD, LEFT INTO WARWICK AVENUE, RIGHT INTO ALICE STREET, RIGHT INTO MARKET ROAD, LEFT INTO MOORE ROAD, INTO M4 (ALBERT LUTHULI FREEWAY) ALONG THE M4, INTO THE M2 AND PROCEED AS DESCRIBED IN 1, TO THE MTWALUME TAXI RANK.</p>



GAZETTE

REGION: ALL

GAZETTE PRINT DATE : 22 APRIL 2015

GAZETTE EXPIRY DATE: 13 MAY 2015

6.1.1.6	<p>2. FROM MTWALUME TAXI RANK TO PORT SHEPSTONE</p> <p>FORWARD JOURNEY</p> <p>FROM MTWALUME TAXI RANK, ALONG ISIPOFU ROAD TO OLD MAIN ROAD (PORT SHEPSTONE AND HIBBERDENE) LEFT INTO HIBBERDENE SPAR TAXI RANK (DROP AND PICK UP) LEFT INTO PORT SHEPSTONE OLD MAIN ROAD, TURN RIGHT INTO BAISLY STREET, RIGHT INTO CONNOR STREET, LEFT INTO REYNOLD STREET, LEFT INTO NELSON MANDELA AVENUE, RIGHT INTO PORT SHEPSTONE TAXI RANK.</p> <p>OR</p> <p>ALONG MAIN ROAD, RIGHT INTO ANGLICAN CHURCH ROAD, LEFT INTO NELSON MANDELA AVENUE, RIGHT INTO PORT SHEPSTONE TAXI RANK.</p> <p>OR</p> <p>ALONG MARBURGH ROAD INTO INDUSTRIAL AREA, DROP AND PICK AND RETURN INTO PORT SHEPSTONE TAXI RANK ALONG THE SAME ROUTE.</p> <p>RETURN JOURNEY</p> <p>ALONG NELSON MANDELA AVENUE RIGHT INTO REYNOLD STREET, LEFT INTO ACKEN STREET LEFT INTO DURBAN OLD MAIN ROAD TO HIBBERDENE AND INTO ISIPOFU OLD MAIN ROAD TO UMZUMBE MAGESTERIAL DISTRICT COURT AT TURTON INTO MTWALUME TAXI RANK.</p> <p>OR</p> <p>LEFT INTO ISIPOFU ROAD TO MABHELENI SHAYA MOYA TAXI RANK, DROP AND PICK UP, AND RETURN TO MTWALUME TAXI RANK.</p> <p>OR</p> <p>FROM MTWALUME TAXI RANK ALONG KWHLONGWA TRIBAL AUTHORITY ROAD, RIGHT INTO PORT SHEPSTONE OLD MAIN ROAD, RIGHT INTO BAISLY STREET, LEFT INTO CONNOR STREET ALONG RIGHT INTO REYNOLD STREET INTO PORT SHEPSTONE TAXI RANK AND RETURN ALONG SAME ROUTE INTO REVERSE.</p>
6.1.1.7	<p>FROM MTWALUME TAXI RANK TO UMZINTO</p> <p>FORWARD</p> <p>FROM MTWALUME TAXI RANK ALONG ISIPOFU OLD MAIN ROAD TO UMZINTO, RIGHT INTO MTWALUME STATION, NO 79, LEFT INTO N2 FREEWAY, LEFT INTO IFABA BEACH, NO R84 (DROP AND PICK UP) AND RETURN TO N2 FREEWAY, ALONG N2, LEFT INTO PARK RYNIE AND PROCEED TO UMZINTO ALONG R104 WEST, RIGHT INTO UMZINTO AND PROCEED TO UMZINTO TAXI RANK.</p> <p>OR</p> <p>FROM MTWALUME TAXI RANK</p> <p>LEFT INTO AND ALONG UMZINTO OLD MAIN ROAD, LEFT INTO ESPERANZA MAIN ROAD TO UMZINTO, RIGHT INTO UMZINTO MAIN ROAD AND PROCEED RIGHT INTO UMZINTO TAXI RANK.</p> <p>OR</p> <p>RIGHT INTO PARK RYNIE OLD MAIN ROAD AND PROCEED TO SCOTTBURGH HOSPITAL, RIGHT TURN INTO SCOTTBURGH TAXI RANK, DROP OFF, AND PROCEED ALONG THE SAME ROUTE TO UMZINTO.</p> <p>RETURN JOURNEY:</p> <p>ALONG MAIN ROAD, R104 FROM UMZINTO, LEFT INTO PARK RYNIE ROAD RIGHT INTO N2 FREEWAY, LEFT INTO IFABA BEACH, R84 DROP AND RETURN INTO N2 FREEWAY, LEFT INTO UMZUMBE RIGHT TURN ALONG MTWALUME WEST SIDE OF MTWALUME R79 LEFT INTO PORT SHESPTONE OLD MAIN ROAD ALONG ISIPOFU ROAD, RIGHT INTO MTWALUME TAXI RANK.</p> <p>OR</p> <p>RETURN FROM UMZINTO TAXI RANK ALONG MAIN ROAD RIGHT TURN INTO HIBBERDENE OLD MAIN RIGHT INTO MTWALUME TAXI RANK.</p>



GAZETTE

REGION: ALL

GAZETTE PRINT DATE : 22 APRIL 2015

GAZETTE EXPIRY DATE: 13 MAY 2015

1) APP0039402	GAZETTE NUMBER: LGKZNG178-2015-MAR
2) TP NGCONGO ID NO. 5507300686085	
3) L884 UMLAZI UMLAZI 4031	
4) APPLICANT TYPE : NORMAL TRANSFER	
5) 1 x 15 (SEATED) STANDING CAPACITY IS STILL TO BE ACQUIRED	
6.1.1.1	<p>APPROVED ROUTES KWAMNYANDU TAXI OWNERS ASSOCIATION</p> <p>ROUTE 1: 1. FROM Z RANK, JOIN SPINAL ROAD, TURN RIGHT INTO SIMELNANE ROAD, TURN RIGHT INTO DINIZULU GROVE, TURN RIGHT INTO BHUBESI PLACE AA, TURN RIGHT INTO NGWENYA GROVE, TURN RIGHT INTO BOYI SIMELANE AVENUE, LEFT INTO MUGABE ROAD, LEFT INTO SOUTH SPINAL ROAD AND PROCEED AS PER ROUTE 5.</p>
6.1.1.2	<p>ROUTE 2 2. FROM Z RANK, JOIN SOUTH SPINAL ROAD, TURN RIGHT INTO CHICAGO CRESCENT AA AND RETURN RIGHT INTO SOUTH SPINAL ROAD TO CC SECTION, SOUTH SPINAL ROAD, TURN INTO BHAMBATHA STREET, TURN INTO SHAKA CIRCLE (BB). TURN RIGHT INTO BHAMBATHA STREET, TURN LEFT INTO JEQE LN, TURN RIGHT INTO MAFUKUZELA STREET, TURN LEFT INTO MSQHOBZA CRESCENT, TURN LEFT INTO MNYANDU ROAD, TURN RIGHT INTO NANDI ROAD, LEFT INTO MAFUKUZELA STREET, RIGHT INTO JEQE LN, LEFT INTO SOUTH SPINAL ROAD AND PROCEED AND PROCEED AS PER ROUTE 5.</p>
6.1.1.3	<p>ROUTE 3 3. FROM Z RANK JOIN ROAD 2403 TO PHASE 4.5.6.7.8, LEFT INTO ROAD 2456 INTO ROAD 2474 AND RETURN ALONG ROAD 2456, RIGHT INTO ROAD 2403, RIGHT INTO 107159, RIGHT INTO SOUTH SPINAL ROAD, TURN INTO (MR60), UMBUMBULU ROAD TO Y SECTION PHILANI AREA AND RETURN, TURN LEFT INTO MR60, RIGHT INTO ROAD 2103 U SECTION, TURN LEFT INTO ROAD2108, RIGHT INTO MAYIBUYE DRIVE, TURN LEFT INTO GUM TREE CRESCENT, JOIN MAYIBUYE DRIVE AND PROCEED AS PER ROUTE 5.</p>
6.1.1.4	<p>ROUTE 4 4. FROM Z RANK JOIN MKHIWANE STREET, LEFT INTO MAYIBUYE DRIVE, TURN RIGHT INTO ROAD 1603, TURN RIGHT INTO UMDLEBE ROAD, RIGHT INTO BANANA ROAD, LEFT JOIN UMDLEBE ROAD, RIGHT INTO ROAD 1603 INTO ROAD 1703, 1702, UNIT 17, TURN RIGHT, JOIN MANGOSUTHU HIGHWAY AND PROCEED AS PER ROUTE 5.</p>



GAZETTE

REGION: ALL

GAZETTE PRINT DATE : 22 APRIL 2015

GAZETTE EXPIRY DATE: 13 MAY 2015

6.1.1.5 ROUTE 5

5.1. FROM Z RANK, JOIN SOUTH SPINAL ROAD, LEFT INTO ROAD 2631 INTO KING SENZANGAKHONA CLOSE AND RETURN RIGHT INTO SOUTH SPINAL ROAD, TURN RIGHT INTO ROAD 2403, INTO MAYIBUYE STREET, TURN LEFT INTO PHAMBILI ROAD, P SECTION, TURN RIGHT INTO MAYIBUYE DRIVE, TURN LEFT INTO ROAD 421 AND JOIN MANGOSUTHU HIGHWAY, V ROBOT, PASS EZIMBUZINI, PASS MSHIYENI HOSPITAL, PASS REUNION, JOIN M30, JOIN M4 FREEWAY TO DURBAN INTO WEST STREET TO POINT ROAD, TURN LEFT INTO FIELD STREET, TURN LEFT INTO PINE STREET, ALONG KINGSGATE TO MARKET, TO RANK 101/50 AND RETURN ALONG THE SAME ROUTE IN REVERSE.

5.2. FROM Z RANK JOIN MKHIWANE STREET, LEFT INTO MAYIBUYE DRIVE, TURN RIGHT INTO ROAD 1603, INTO EPHRAIM MDALA INTO MAPHUMULO ROAD, RIGHT INTO MANGOSUTHU HIGHWAY TO SOUTH COAST ROAD PASS WEMA, MOBENI, CLAIRWOOD, LEFT INTO EDWIN SWALES VC DRIVE RIGHT INTO SARNIA ROAD, INTO UMBILO ROAD, RIGHT INTO BEREA ROAD, LEFT INTO WARWICK AVENUE, RIGHT INTO ALICE STREET, RIGHT INTO MARKET ROAD AND PROCEED TO MARKET RANK 101/50, AND RETURN.

5.3. FROM MANGOSUTHU HIGHWAY, RIGHT INTO ROAD NO. 12 AND PROCEED TURNING LEFT INTO EZIMBUZINI TAXI RANK OR PROCEED JOINING OLD SOUTH COAST ROAD, RIGHT INTO SOUTH COAST ROAD, PROCEED TO JOIN M4 INKOSI ALBERT LUTHULI FREEWAY AND PROCEED TO RANK 101/50.

5.4. FROM MANGOSUTHU HIGHWAY TURN LEFT INTO OFF RAMP TO MSHIYENI HOSPITAL AND TURNING LEFT INTO AN ON RAMP TO MANGOSUTHU HIGHWAY INTO SOUTH COAST ROAD AND PROCEED TO THE M4 (INKOSI ALBERT LUTHULI FREEWAY). LEFT INTO MOORE ROAD OFF RAMP INTO WARWICK AVENUE, RIGHT INTO ALICE STREET, RIGHT INTO MARKET ROAD AND PROCEED TO RANK 101/50 ON MARKET ROAD.

OR

5.5. FROM M4 RIGHT INTO WEST STREET INTO POINT ROAD, RIGHT INTO BAY TERRACE, RIGHT INTO STANGER STREET, LEFT INTO ORDNANCE ROAD, INTO LEOPARD STREET, INTO WARWICK AVENUE, RIGHT INTO ALICE STREET, RIGHT INTO MARKET ROAD AND PROCEED TO RANK 101/50 ON MARKET ROAD AND RETURN SUBSTANTIALLY ALONG THE SAME ROUTE IN REVERSE.

5.6. FROM M4 LEFT INTO MOORE ROAD OFF RAMP INTO WARWICK AVENUE, RIGHT INTO ALICE STREET, RIGHT INTO GREY STREET, RIGHT INTO QUEEN STREET AND PROCEED TO RANK ON QUEEN OUTSIDE THE CATHEDRAL, RANK 101 AND RETURN SUBSTANTIALLY ALONG THE SAME ROUTE IN REVERSE .



GAZETTE

REGION: ALL

GAZETTE PRINT DATE : 22 APRIL 2015

GAZETTE EXPIRY DATE: 13 MAY 2015

1) APP0039403	GAZETTE NUMBER: LGKZNG178-2015-MAR
2) MT GAMEDE ID NO. 6812200518084	
3) F1452 MAHLASE ROAD NTUZUMA TOWNSHIP KWA-ZULU NATAL 4359	
4) APPLICANT TYPE : NEW OPERATING LICENCE	
5) 1 x 15 (SEATED) 0 (STANDING)	
6.1.1.1	<p>ROUTE 1.A KWA-MASHU TOWNSHIP TO DURBAN INWARDS: FROM KWA-MASHU TAXI RANK TO DURBAN KWA-MASHU TAXI RANK, INTO MALANDELA ROAD, INTO INANDA ROAD, INTO INANDA HIGHWAY, RIGHT INTO N2, INTO WESTERN FREEWAY (N3) ALONG THE WESTERN FREEWAY (N3), LEFT INTO BEREA ROAD NORTH, INTO OLD DUTCH ROAD, ALICE STREET, RIGHT INTO GREY STREET, LEFT INTO COMMERCIAL, LEFT INTO FIELD STREET TO SOLDIER'S WAY TAXI RANK. ALTERNATIVELY: FROM COMMERCIAL ROAD, RIGHT INTO GARDNER STREET, RIGHT INTO PINE STREET TO WESTERN FREEWAY. OUTWARDS: FROM DURBAN BACK TO KWA-MASHU FROM SOLDIER'S WAY TAXI RANK, TO FIELD STREET, LEFT INTO LEOPOLD STREET, TO CANONGATE ROAD, INTO WESTERN FREEWAY (N3), INTO N2, INANDA ROAD OFF-RAMP, INANDA HIGHWAY, MALANDELA ROAD.</p>
6.1.1.2	<p>ROUTE 2.A FROM KWAMASHU SECTIONS C, D, & B, K & J AND L & M TO DURBAN 2.1 C, D & B:</p> <p>UBUBANE ROAD, RIGHT INTO ISIGWEGWE ROAD, INTO ISIPINGO ROAD, LEFT INTO AMANZIMTOTI ROAD, LEFT INTO MALANDELA ROAD, INTO INANDA ROAD, INTO INANDA HIGHWAY, RIGHT INTO N2, INTO WESTERN FREEWAY (N3) ALONG WESTERN FREEWAY (N3), LEFT TO BEREA ROAD NORTH, OLD DUTCH ROAD, ALICE STREET, RIGHT INTO GREY STREET, LEFT INTO COMMERCIAL, LEFT INTO FIELD TO SOLDIER'S WAY TAXI RANK. ALTERNATIVELY: FROM COMMERCIAL ROAD, RIGHT GARDNER STREET, RIGHT INTO PINE STREET INTO WESTERN FREEWAY. ALTERNATIVELY: MALANDELA ROAD, M25, AND N2, INTO WESTERN FREEWAY (N3).</p> <p>2.2 K & J NCONJANE ROAD, LEFT INTO SIGWACA ROAD, RIGHT INTO PHOTHWE ROAD, RIGHT INTO MPANGELE ROAD, LEFT INTO MCAKA ROAD, LEFT INTO MKHIWANE ROAD, RIGHT INTO NYALA ROAD, INTO UNDLONDLO ROAD, RIGHT INTO MALANDELA ROAD, INANDA ROAD, INTO INANDA HIGHWAY, RIGHT INTO N2 INTO WESTERN FREEWAY (N3) EAST BOUND, ALONG TO WESTERN FREEWAY (N3), LEFT TO BEREA ROAD NORTH, INTO OLD DUTCH ROAD, ALICE STREET, RIGHT INTO GREY STREET, LEFT INTO COMMERCIAL, LEFT INTO FIELD, TO SOLDIER'S WAY TAXI RANK. ALTERNATIVELY: FROM COMMERCIAL ROAD, RIGHT INTO GARDNER STREET, RIGHT INTO PINE STREET TO WESTERN FREEWAY. ALTERNATIVELY: MALANDELA ROAD, M25, AND N2, INTO WESTERN FREEWAY (N3).</p> <p>2.3. L & M: BHEJANE ROAD, RIGHT INTO HLOBANE ROAD, LEFT INTO LUTHULI ROAD, RIGHT INTO ZULU ROAD, LEFT INTO NTOMBELA ROAD, RIGHT INTO MALANDELA ROAD, INTO INANDA ROAD, INTO INANDA HIGHWAY, RIGHT INTO N2 WESTERN FREEWAY (N3) EAST BOUND, ALONG TO WESTERN FREEWAY (N3), LEFT TO BEREA ROAD, INTO OLD DUTCH ROAD, ALICE STREET, RIGHT INTO GREY STREET, LEFT INTO COMMERCIAL, LEFT INTO FIELD STREET, TO SOLDIER'S WAY TAXI RANK. ALTERNATIVELY: FROM COMMERCIAL ROAD, RIGHT INTO GARDNER STREET, RIGHT INTO PINE STREET TO WESTERN FREEWAY. ALTERNATIVELY: MALANDELA ROAD, M25, AND N2, INTO WESTERN FREEWAY (N3). ALTERNATIVELY: NYALA ROAD, LEFT INTO PHITHI, INTO MDONI ROAD, NYALA, INTO MBONDWE ROAD, RIGHT INTO SIBISI ROAD, INTO MKHWANAZI ROAD, LEFT INTO MAKHATHINI ROAD, LEFT INTO MLANGENI ROAD, LEFT INTO NTOMBELA ROAD INTO INANDA ROAD, INTO INANDA HIGHWAY, RIGHT INTO N2 INTO WESTERN FREEWAY (N3) EAST BOUND, ALONG TO WESTERN FREEWAY (N3), LEFT TO BEREA ROAD NORTH, INTO OLD DUTCH ROAD, ALICE STREET, RIGHT INTO GREY STREET, LEFT INTO COMMERCIAL, LEFT INTO FIELD STREET, TO SOLDIER'S WAY TAXI RANK. ALTERNATIVELY: FROM COMMERCIAL ROAD, RIGHT INTO GARDNER STREET, RIGHT INTO PINE STREET TO WESTERN FREEWAY.</p>



GAZETTE

REGION: ALL

GAZETTE PRINT DATE : 22 APRIL 2015

GAZETTE EXPIRY DATE: 13 MAY 2015

6.1.1.3	<p>ROUTE 3 A FROM APPROVED TAXI RANK IN KWA-MASHU TO APPROVED TAXI RANK IN PINETOWN VIA BESTER, CROSSROADS DIRECT AND RETURN. ALONG MALANDELA ROAD, LEFT INTO BHEJANE ROAD, ALONG BHEJANE ROAD, LEFT INTO SIBISI ROAD, RIGHT INTO NYALA ROAD, RIGHT INTO BHUNGEZI ROAD, RIGHT INTO NTUZUMA ACCESS, RIGHT INTO M25 ON- RAMP AND PROCEED TO BESTER'S TAXI RANK. ALONG MALANDELA ROAD, LEFT INTO BHEJANE ROAD, RIGHT INTO ZULU ROAD, LEFT INTO NTOMBELA ROAD, LEFT INTO MALANDELA ROAD AND PROCEED TO CROSSROADS TAXI RANK. FROM THE RANK AT KWA-MASHU STATION ALONG ANY OF THE ROUTES ABOVE INTO AND ALONG MALANDELA ROAD, INTO INANDA ROAD, RIGHT INTO THE N2, RIGHT INTO M19, ALONG THE M19, INTO ST.JOHN AVENUE, RIGHT INTO OLD MAIN ROAD (M31), LEFT INTO CROMPTON ROAD, RIGHT INTO HILL STREET AND PROCEED TO THE TAXI RANK.</p>
6.1.1.4	<p>ROUTE 4.A. FROM APPROVED TAXI RANK IN KWA-MASHU TO APPROVED TAXI RANK IN STANGER VIA VERULAM ALONG MALANDELA ROAD, RIGHT INTO M25, LEFT INTO THE N2, ALONG THE N2 LEFT INTO M41, ALONG THE M41 RIGHT INTO WICK STREET, LEFT INTO IRELAND STREET, RIGHT INTO WICK STREET, RIGHT INTO R102, PROCEED ALONG R102, PROCEED ALONG R102 TO STANGER DIRECT AND RETURN.</p>
6.1.1.5	<p>ROUTE 5 A. KWA-MASHU TO PINETOWN MALANDELA ROAD, INANDA ROAD, INANDA HIGHWAY, RIGHT INTO THE M19, ALONG M19, LEFT INTO SHEPSTONE ROAD, INTO BEVISS ROAD, RIGHT INTO OLD MAIN ROAD (M31), LEFT INTO CROMPTON STREET, RIGHT INTO HILL STREET AND PROCEED TO THE TAXI RANK IN HILL STREET.</p>
6.1.1.6	<p>ROUTE 6.A. KWA-MASHU TO VERULAM VIA GHANDI HOSPITAL KWA-MASHU STATION, INTO MALANDELA ROAD, INTO HUNSLET ROAD, RIGHT INTO ABERDARE DRIVE, LEFT INTO PHOENIX HIGHWAY, LEFT INTO R102, ALONG R102, RIGHT INTO WICKS STREET, LEFT INTO IRELAND STREET, RIGHT INTO MOSS STREET RIGHT INTO WICKS STREET, LEFT INTO R102, ALONG R102, RIGHT INTO NORTHERN DRIVE, RIGHT INTO PHOENIX HIGHWAY, RIGHT INTO INDUSTRIAL PARK ROAD, INTO NTUZUMA ACCESS ROAD, LEFT INTO BHUNGEZI ROAD, LEFT INTO NYALA, RIGHT INTO BHEJANE ROAD AND PROCEED TO THE RANK ON MALANDELA ROAD AT KWA-MASHU STATION.</p>



GAZETTE

REGION: ALL

GAZETTE PRINT DATE : 22 APRIL 2015

GAZETTE EXPIRY DATE: 13 MAY 2015

6.1.1.7	<p>ROUTE 7.A. KWA-MASHU TAXI RANK TO POINT INWARDS: FROM KWA-MASHU TAXI RANK INTO MALANDELA ROAD, INTO M25 INTO NORTH COAST ROAD, INTO UMGENI ROAD, LEFT INTO ARGYLE ROAD, RIGHT INTO BRICKHILL ROAD, INTO POINT ROAD, DIRECT AND RETURN.</p> <p>OUTWARDS: FROM POINT ROAD, RIGHT INTO BAY TERRACE ROAD, RIGHT INTO STANGER STREET, INTO ARGYLE ROAD, INTO UMGENI ROAD, INTO M25, LEFT INTO MALANDELA ROAD, INTO KWA-MASHU TAXI RANK.</p>
6.1.1.8	<p>ROUTE 8.A. KWA-MASHU TAXI RANK TO KWAMASHU B & D ROUTES FROM KWA-MASHU B RANK TO KWA-MASHU TAXI RANK (UMSUNDUZI ROAD) INTO AMANZIMTOTI ROAD, UBUBANE ROAD, LEFT INTO ISIHLABELELO ROAD, LEFT INTO SIKHINDI ROAD, LEFT INTO GIYA ROAD, RIGHT INTO PHEPHELO ROAD, RIGHT INTO MQHINO ROAD, RIGHT INTO THABATHA ROAD, RIGHT INTO SIKHINDI ROAD AND BACK TO ISIHLABELELO ROAD, VIA UMBANDO ROAD, INTO SIGWEGWE ROAD, INTO UMSUNDUZI ROAD TO KWA-MASHU TAXI RANK (UMSUNDUZI RANK) AND BACK WITH THE SAME ROUTE TO C,B & D.</p>
6.1.1.9	<p>ROUTE 9.A. CROSSROADS TAXI RANK TO KWA-MASHU STATION VIA C & D 1. FROM CROSSROADS TAXI RANK TO C & D VIA MALANDELA ROAD, INTO UBUBANE ROAD, RIGHT INTO SIGWEGWE ROAD, LEFT INTO INGOME ROAD, RIGHT INTO AMANZIMTOTI ROAD, RIGHT INTO ISIPINGO ROAD AND RETURN BACK ALONG THE SAME ROUTE. 2. FROM CROSSROADS TAXI RANK TO KWA-MASHU STATION VIA MALANDELA ROAD, RIGHT INTO NTOMBELA ROAD, RIGHT INTO ZULU ROAD, LEFT INTO LUTHULI ROAD, RIGHT INTO NDLONDLO ROAD, RIGHT INTO HLOBANI ROAD, LEFT INTO BHEJANE ROAD INTO KWA-MASHU TAXI RANK (MALANDELA ROAD) AND RETURN ALONG THE SAME ROUTE.</p>



GAZETTE

REGION: ALL

GAZETTE PRINT DATE : 22 APRIL 2015

GAZETTE EXPIRY DATE: 13 MAY 2015

6.1.1.1 0	<p>ROUTE 10.A. KWA-MASHU TAXI RANK TO L & M (WITHIN TOWNSHIP)</p> <p>10.1. FROM KWA-MASHU TO CROSSROADS KWA-MASHU TAXI RANK TO CROSSROAD VIA MALANDELA ROAD, LEFT INTO BHEJANE ROAD, RIGHT INTO HLOBANE ROAD, LEFT INTO NDLONDLO ROAD, LEFT INTO LUTHULI ROAD, RIGHT INTO ZULU ROAD, LEFT INTO NTOMBELA ROAD INTO MALANDELA ROAD (CROSSROAD TAXI RANK).</p> <p>10.2 FROM KWA-MASHU TO M SECTION (NHLUNGWANE) FROM KWA-MASHU TAXI RANK VIA MALANDELA ROAD LEFT INTO BHEJANE ROAD, LEFT INTO NYALA ROAD LEFT INTO MPUKANE ROAD, RIGHT INTO NYALA ROAD, LEFT INTO BUNGEZI ROAD, RIGHT INTO NTUZUMA ACCESS ROAD, RIGHT INTO M25, INTO BESTER TAXI RANK AND RETURN ALONG THE SAME ROUTE.</p> <p>10.3 FROM KWA-MASHU TO BESTER FROM KWA-MASHU TAXI RANK TO BESTER VIA MALANDELA ROAD, INTO BHEJANE ROAD, LEFT INTO SIBISI ROAD, RIGHT INTO NYALA ROAD, RIGHT INTO BUNGEZI ROAD, RIGHT INTO NTUZUMA ACCESS ROAD, TO BESTER RANK AND RETURN ALONG THE SAME ROUTE.</p> <p>10.4 FROM KWA-MASHU TO L SECTION KWA-MASHU TAXI RANK INTO MALANDELA ROAD, INTO BHEJANE ROAD, LEFT INTO NYALA ROAD, INTO MBONDWE ROAD, RIGHT INTO INGCEBO DRIVE, LEFT INTO IMBONDWE ROAD, LEFT INTO PHITHI ROAD, DIRECT AND RETURN.</p> <p>10.5 FROM KWA-MASHU TAXI RANK TO N SECTION FROM KWA-MASHU TAXI RANK INTO MALANDELA ROAD, INTO BHEJANE ROAD, LEFT INTO NYALA ROAD, INTO UNDIYAZANA DRIVE, LEFT INTO MBONDWE ROAD, LEFT INTO EGUGWINI STREET, LEFT INTO UMATHINTA DRIVE, LEFT INTO IBOHLOLOLO DRIVE, AND RETURN ALONG THE SAME ROUTE.</p> <p>10.6 KWA-MASHU TAXI RANK TO K & J FROM KWA-MASHU TAXI RANK INTO MALANDELA ROAD, RIGHT INTO MKHIWANE ROAD, LEFT INTO MCAKA ROAD, RIGHT INTO MPANGELE ROAD, LEFT INTO PHOTHWE ROAD, LEFT INTO QOPHAMUTHI ROAD, LEFT INTO SAGWACA ROAD, RIGHT INTO NKONJANE ROAD LEFT INTO MALANDELA ROAD, AND RETURN TO THE RANK.</p>
6.1.1.1 1	<p>CONDITIONS:</p> <ol style="list-style-type: none"> 1. PASSENGERS MAY BE PICKED UP AND /OR SET DOWN ONLY AT DESIGNATED TAXI RANKS OR TAXI STOPS, WHICH SHALL EXCLUDE BUS STOPS. 2. ENTRY OR RANKING ON PRIVATE PROPERTY IS NOT PERMITTED WITHOUT THE WRITTEN PERMISSION OF THE LANDLORD, A COPY OF WHICH MUST BE SUPPLIED TO THE BOARD. 3. WITHOUT HAVING ENTERED INTO AN AGREEMENT WITH OTHER OPERATORS ON A COMMON ROUTE AS CONTEMPLATED BY SECTION 88(2)(B) OF ACT 22 OF 2000, THE PICKING UP OR SETTING DOWN OF PASSENGERS ON SUCH ROUTE IS NOT PERMITTED. A COPY OF SUCH AGREEMENT MUST BE SUPPLIED TO THE BOARD. 4. A RANKS, WHETHER ON-STREET OR OFF-STREET, ONLY THE TAXIS THAT CAN BE ACCOMMODATED IN THE DEMARCATED AREA MAY OCCUPY THE RANK. EXCESS VEHICLES MUST HOLD ELSEWHERE. 5. RANK PERMITS OR LETTERS OF AUTHORITY MUST BE PRODUCED IN RESPECT OF ALL RANKS IN MUNICIPAL AREA, IN PARTICULAR MAJOR TOWNS AND CITIES AND IN PARTICULAR INTER-PROVINCIAL DESTINATIONS. 6. THE ALLOCATION OF ANY ROUTE OR PORTION OF A ROUTE IS SUBJECT TO THE CONDITION THAT IT HAS BEEN APPROVED AND ALLOCATED IN GOOD FAITH AND THAT SUCH ROUTE WILL BE INVALID SHOULD IT TRANSPIRE THAT THE ROUTE OR PORTION THEREOF WILL, OR HAS CAUSED CONFLICT DUE TO IT HAVING BEEN APPROVED BASED ON INCORRECT OR FALSE INFORMATION SUPPLIED TO THE BOARD OR AS A RESULT OF AN ERRORS. IN SUCH INSTANCE THE OPERATING LICENSE MUST BE RETURNED TO THE BOARD FOR CORRECTION. 7. THE VEHICLE MUST BE COVERED BY MOTOR VEHICLE INSURANCE AS WELL AS PERSONAL LIABILITY INSURANCE.



GAZETTE

REGION: ALL

GAZETTE PRINT DATE : 22 APRIL 2015

GAZETTE EXPIRY DATE: 13 MAY 2015

<p>1) APP0039405 2) DLAMINI TF ID NO. 6105075703083 3) P.O.BOX 1049 EMPANGENI 3880 4) APPLICANT TYPE : NEW OPERATING LICENCE 5) IS STILL TO BE ACQUIRED</p>	<p>GAZETTE NUMBER: LGKZNG178-2015-MAR</p>
<p>6.1.1.1</p>	<p>FROM MATSHANA RANK START AT MATSHANA BOTTLE STORE, D1519, D880, R34, MAIN ROAD, MAIN RANK DROP OF MAIN ROAD, JWAYELANI -DROP, MAXWELL STREET, POWER SPAR - DROP, MAXWELL STREET, SHOPRITE - DROP, MAXWELL STREET, STANDARD BANK - DROP, KHULA STREET, UNION STREET, SPAR -DROP, COMMERCIAL STREET, TURNBULL, MAIN ROAD, LOFTHEIM RANK - PICK AND DROP, BACK TO MATSHANA RANK - D880 - PICK UP AND DROP OFF, D1591 - PICK AND DROP. (RESTRICTED FROM PICKING UP ON FORWARD LEG AT NGWELEZANE , RESTRICTED FROM SETTING DOWN ON RETURN LEG AT NGWELZANE.) MATSHANA RANK - D1591, D880, EMANGWENI HIGHWAY, NGWELEZANA RANK - DROP, NGWELEZANA ROAD, R34, MHLATUZE VILAGE - DROP, NGWELZANE ROAD, VW - DROP, TANNER, FIRST STREET, TANNER ROAD, NGWELEZANE ROAD, METRO - PICK, NPA - PICK, R354 MHLATUZE VILLAGE - PICK, NGWELEZANE RANK - PICK, EMANGWENI HIGHWAY, D880, AND D1591 MATSHANA. (RESTRICTED FROM PICKING UP ON FORWARD LEGT AT NGWELAZANE, RESTRICTED FROM SETTING DOWN ON RETURN LEG AT NGWELZANE)</p>
<p>6.1.1.2</p>	<p>CONDITIONS 1. PASSENGERS MAY BE PICKED UP AND/OR SET DOWN ONLY AT DESIGNATED TAXI RANK OR TAXI STOP, WHICH SHALL EXCLUDE BUS STOPS. 2. ENTRY OR RANKING ON PRIVATE PROPERTY IS NOT PERMITTED WITHOUT PERMISSION OF THE LANDLORD, A COPY OF WHICH MUST BE SUPPLIED TO THE BOARD BEFORE ISSUE OPERATING LICENSE. 3. WITHOUT HAVING ENTERED INTO AN AGREEMENT WITH OTHER OPERATORS ON A COMMON ROUTE, AS CONTEMPLATED BY SECTION 88 (2) (B) OF ACT 22 OF 2000, THE PICKING UP OR SETTING DOWN OF PASSENGERS ON SUCH ROUTE IS NOT PERMITTED. A COPY OF SUCH AGREEMENT MUST BE SUPPLIED TO THE BOARD. 4. AT RANKS, WHETHER ON -STREET OR OFF-STREET, ONLY THE TAXIS THAT CAN BE ACCOMMODATED IN THE DEMARCATED AREA MAY OCCUPY THE RANK, EXCESS VEHICLES MUST HOLD ELSEWHERE AT DESIGNATED HOLDING AREAS. 5. RANK PERMITS OR LETTERS OF AUTHORITY MUST BE PRODUCED IN RESPECT OF ALL RANKS IN MUNICIPAL ARREARS, IN PARTICULAR MAJOR TOWNS AND CITIES. 6. THE ALLOCATION OF ANY ROUTE OR PORTION OF A ROUTE IS SUBJECT TO THE CONDITION THAT IT HAS BEEN APPROVED AND ALLOCATED IN GOOD FAITH AND THAT SUCH ROUTE WILL BE INVALID SHOULD IT TRANSPIRE THAT THE ROUTE OR PORTION THEREOF WILL, OR HAS CAUSED CONFLICT DUE TO IT HAVING BEEN APPROVED BASED ON INCORRECT OR FALSE INFORMATION SUPPLIED TO THE BOARD OR AS A RESULT OF AN ERROR. IN SUCH INSTANCE THE OPERATING LICENSE MUST BE RETURNED TO THE BOARD FOR CORRECTION. 7. THE VEHICLE MUST BE COVERED BY MOTOR VEHICLE INSURANCE AS WELL AS PERSONAL LIABILITY INSURANCE.</p>



GAZETTE

REGION: ALL

GAZETTE PRINT DATE : 22 APRIL 2015

GAZETTE EXPIRY DATE: 13 MAY 2015

1) APP0039410	GAZETTE NUMBER: LGKZNG178-2015-MAR
2) NM KUNENE ID NO. 5707220826080	
3) P.O BOX 99 NQUTHU 3135	
4) APPLICANT TYPE : RENEWAL AND DECEASED TRANSFER	
5) 1 x 12 (SEATED) 0 (STANDING)	
6.1.1.1	<p>ROUTE 3 FROM NQUTHU TO DURBAN FROM NQUTHU TAXI RANK INTO AND ALONG R68 TO BABANANGO, RIGHT INTO R34, PASSING THROUGH MELMOTH, RIGHT INTO R66 PASSING THROUGH ESHOWE, PROCEED ALONG R66, RIGHT INTO R102 TO NGINGINDLOVU AND PROCEED TO STANGER ALONG R102, PASSING THROUGH STANGER AND TO N2, RIGHT INTO R1020/N2 AND PROCEED DIRECT TO DURBAN INTO R102 INTO UMNGENI ROAD (R102) SETTING DOWN AT DURBAN STATION AND PROCEED ALONG UMNGENI ROAD INTO SOLDIERS WAY, RIGHT INTO LEOPOLD STREET, LEFT INTO MARKET STREET, RIGHT INTO SMITH STREET, RIGHT INTO WARWICK AVENUE, INTO UNIVERSITY AVENUE TAXI RANK AND RETURN ALONG WARWICK AVENUE, RIGHT INTO ALICE STREET, LEFT INTO ALBERT STREET, RIGHT INTO UMNGENI ROAD AND RETURN TO NQUTHU ALONG THE FORWARD ROUTE IN REVERSE.</p>
6.1.1.2	<p>ROUTE 4 FROM NQUTHU TO EMPANGENI FROM NQUTHU TAXI RANK ALONG THE SAME ROUTE AS IN 3 ABOVE, UP TO NKWALINI ALONG R66 AT KWALINI TURN LEFT INTO AND ALONG R34, WHICH BECOMES MAIN ROAD AND PROCEED DIRECT TO EMPANGENI TAXI RANK AND RETURN THE FORWARD ROUTE IN REVERSE.</p>
6.1.1.3	<p>ROUTE 5. FROM NQUTHU TO NEWCASTLE FROM NQUTHU TAXI RANK INTO AND ALONG INTO AND ALONG P54 TO BLOOD RIVER, INTO R34(P41), INTO R37, LEFT INTO N11 AND PROCEED TO NEWCASTLE, INTO ALLEN STREET AT THE LAST ROBOT TURN LEFT AND RIGHT TO NEWCASTLE TAXI RANK RETURN TO NQUTHU ALONG THE FORWARD ROUTE IN REVERSE.</p>
6.1.1.4	<p>ROUTE 6. FROM NQUTHU TO EMONDLO FROM NQUTHU TO EMONDLO TAXI RANK ALONG P54, TURN OFF AT MASONDO CROSSING WHICH BECOMES R9 PICKING UP AND DROPPING OFF EN ROUTE AND RETURN ALONG THE FORWARD ROUTE IN REVERSE.</p>

**GAZETTE**

REGION: ALL

GAZETTE PRINT DATE : 22 APRIL 2015

GAZETTE EXPIRY DATE: 13 MAY 2015

6.1.1.5	<p>ROUTE 7. FROM NQUTHU TO VRYHEID</p> <p>FROM NQUTHU INTO AND ALONG P54,TURN OFF AT MASONDO CROSSING WHICH BECOMES R9,PROCEED ALONG MONDLO/GOBINSIMBI WHICH BECOMES R14 AND PROCEED TO JUCTION OF VRYHEID AND MELMOTH ROADS WHICH BECOMES R43 AND PROCEED TO UTRECHT STREET IN VRYHEID.AT THE FIRST ROBOT,TURN RIGHT AND SHORT LEFT VRYHEID TAXI RANK AND RETURN ALONG THE FORWARD ROUTE IN REVERSE.</p> <p>RESTRICTIONS: RESTRICTED FROM PICKING UP OR SETTING DOWN AT MONDLO EITHER WAY.</p>
6.1.1.6	<p>ROUTE 8. FROM NQUTHU TO NKANDLA</p> <p>FROM NQUTHU TAXI RANK INTO AND ALONG R68 TO FORTLOUIS,INTO AND ALONG P50-3 STRAIGHT TO NKANDLA TAXI RANK AND RETURN ALONG THE FORWARD ROUTE IN REVERSE.</p>



GAZETTE

REGION: ALL

GAZETTE PRINT DATE : 22 APRIL 2015

GAZETTE EXPIRY DATE: 13 MAY 2015

6.1.1.7	<p>ROUTE 00 CONDITIONS/RESTRICTIONS</p> <ol style="list-style-type: none"> 1. PASSENGERS MAY BE PICKED UP AND / OR SET DOWN ONLY DESIGNATED TAXI RANKS OR TAXI STOPS, WHICH SHALL EXCLUDE BUS STOPS. 2. ON THE INBOUND TRIP TO DURBAN, PIETERMARITZBURG, EMPANGENI, NEWCASTLE, VRYHEID, DUNDEE, LADYSMITH, AND JOHANNESBURG NO PASSENGERS MAY BE PICKED UP ENROUTE FROM LEAVING THE MAGISTERIAL OF NQUTHU UNTIL REACHING THE DESTINATION RANK. 3. ON THE RETURN TRIP TO NQUTHU, NO PASSENGERS MAY BE SET DOWN UNTIL REACHING THE MAGISTERIAL DISTRICT OF NQUTHU. 4. ENTRY OR RANKING ON PRIVATE PROPERTY IS NOT PERMITTED WITHOUT THE WRITTEN PERMISSION OF THE LANDLORD, A COPY OF WHICH MUST BE SUPPLIED TO THE BOARD BEFORE UPLIFTING THE OPERATING LICENCE 5. WITHOUT HAVING ENTERED INTO AN AGREEMENT WITH THE OTHER OPERATORS ON A COMMON ROUTE, AS CONTEMPLATED BY SECTION 88 (2) (B) OF ACT 22 OF 2000, PICKING UP OR SETTING DOWN OF PASSENGERS ON SUCH ROUTE IS NOT PERMITTED. A COPY OF SUCH AGREEMENT MUST BE SUPPLIED TO THE BOARD. 6. AT RANKS, WHETHER ON-STREET OR OFF-STREET, ONLY THE TAXIS THAT CAN BE ACCOMMODATED IN THE DEMARCATED AREA MAY OCCUPY THE RANK, EXCESS VEHICLES MUST HOLD ELSEWHERE AT DESIGNATED HOLDING ARREARS. 7. RANK PERMITS OR LETTERS OF AUTHORITY MUST BE PRODUCED WHEN UPLIFTING, IN RESPECT OF ALL RANKS IN MUNICIPAL ARREARS, IN PARTICULAR MAJOR TOWNS AND CITIES AND IN PARTICULAR IN RESPECT OF INTER-PROVINCIAL DESTINATIONS. 8. THE VEHICLE MUST BE COVERED BY MOTOR VEHICLE INSURANCE AS WELL AS PERSONAL LIABILITY INSURANCE. 9. THE ALLOCATION OF ANY ROUTE OR PORTION OF HE ROUTE IS SUBJECT TO THE CONDITION THAT HAS BEEN APPROVED AND ALLOCATED IN GOOD FAITH AND SUCH ROUTE WILL BE INVALID SHOULD IT TRANSPIRE THAT THE ROUTE OR PORTION THEREOF WILL, OR HAS CAUSED CONFLICT DUE TO IT HAVING BEEN APPROVED BASED ON INCORRECT OR FALSE INFORMATION SUPPLIED TO THE BOARD, OR AS A RESULT OF AN ERROR. IN SUCH INSTANCE THE OPERATING LICENCE MUST BE RETURNED TO THE BOARD FOR CORRECTION.
---------	--



GAZETTE

REGION: ALL

GAZETTE PRINT DATE : 22 APRIL 2015

GAZETTE EXPIRY DATE: 13 MAY 2015

1) APP0039423	GAZETTE NUMBER: LGKZNG178-2015-MAR
2) MS NDLOVU ID NO. 7605075301084	
3) TAXI INDUSTRY	
AVENUE CLERNAVILLE	
3600	
4) APPLICANT TYPE : NORMAL TRANSFER	
5) 1 x 14 (SEATED)	STANDING CAPACITY IS STILL TO BE ACQUIRED
6.1.1.1	<p>1. KWANDENGEZI TO PINETOWN AND RETURN</p> <p>1.1 FROM KWANDENGEZI TAXI RANK IN TOM-TOM ROAD, RIGHT INTO AND ALONG OLD RICHMOND ROAD (MR518 WHICH BECOMES MR468), TURN LEFT INTO THE M1, PROCEED INTO AND ALONG RICHMOND ROAD, INTO WESTMEAD AND BACK INTO RICHMOND ROAD, INTO AND ALONG OLD MAIN ROAD, TURN RIGHT INTO ANDERSON STREET TAXI RANK IN PINETOWN, AND RETURN TO KWANDENGEZI TAXI RANK GENERALLY ALONG THE SAME ROUTE IN THE OPPOSITE DIRECTION.</p> <p>1.2 KWANDENGEZI TO NEW GERMANY AND RETURN: FROM KWANDENGEZI TAXI RANK IN TOM-TOM ROAD, RIGHT INTO AND ALONG OLD RICHMOND ROAD, TURN LEFT INTO THE M1, PROCEED INTO AND ALONG RICHMOND ROAD, INTO AND ALONG OLD MAIN ROAD, INTO CROMPTON STREET, INTO SHEPSTONE ROAD (M32), INTO ESTON ROAD AND PROCEED TO THE ANDERSON STREET TAXI RANK ALONG CROMPTON STREET, LAUTH ROAD, GLENUGIE ROAD, OLD MAIN ROAD INTO ANDERSON STREET AND RETURN TO KWANDENGEZI TAXI RANK GENERALLY ALONG THE SAME ROUTE IN THE OPPOSITE DIRECTION.</p>
6.1.1.2	<p>2. KWANDENGEZI TO DURBAN AND RETURN.</p> <p>2.1 FROM KWANDENGEZI TAXI RANK IN TOM-TOM ROAD, RIGHT INTO AND ALONG OLD MAIN ROAD, INTO THE M1 WHICH BECOMES HIGGINSON HIGHWAY IN AN EASTERLY DIRECTION AND PROCEED INTO GRIMSBY ROAD, INTO SOUTH COAST ROAD, INTO M7, INTO UMBILO ROAD, INTO WARWICK AVENUE, INTO ALICE STREET, LEFT INTO LEOPOLD STREET AND PROCEED TO CANNONGATE TAXI RANK, AND RETURN TO KWANDENGEZI TAXI RANK GENERALLY ALONG THE SAME ROUTE IN THE OPPOSITE DIRECTION.</p> <p>2.2 FROM KWANDENGEZI TAXI RANK IN TOM-TOM ROAD, RIGHT INTO AND ALONG OLD RICHMOND ROAD (MR518 WHICH BECOMES MR468), TURN LEFT INTO M1, PROCEED INTO AND ALONG RICHMOND ROAD TO THE ON-RAMP TO THE N3, TURN RIGHT ONTO THE N3 AND PROCEED ALONG THE WESTERN FREEWAY (EAST) INTO OLD DUTCH ROAD, INTO ALICE STREET, INTO SOLDIERS' WAY, RIGHT INTO QUEEN STREET, INTO PINE STREET, INTO RUSSEL STREET, LEFT INTO LEOPOLD STREET AND PROCEED TO CANNONGATE TAXI RANK, AND RETURN TO KWANDENGEZI TAXI RANK GENERALLY ALONG THE SAME ROUTE IN THE OPPOSITE DIRECTION.</p>



GAZETTE

REGION: ALL

GAZETTE PRINT DATE : 22 APRIL 2015

GAZETTE EXPIRY DATE: 13 MAY 2015

<p>1) APP0039424 2) SHEZI NN ID NO. 7005285414084 3) PO BOX1729 PMBURG 3200 4) APPLICANT TYPE : NEW OPERATING LICENCE 5) 1 x 15 (SEATED) 0 (STANDING)</p>	<p>GAZETTE NUMBER: LGKZNG178-2015-MAR</p>
<p>6.1.1.1</p>	<p>APPROVED ROUTES ZWARTKOP TAXI ASSOCIATION</p> <p>ROUTE 1</p> <p>1.1 FROM GUBESHE TO RETIEF STREET TERMINAL</p> <p>INBOUND</p> <p>- FROM GUBESHE TERMINUS INTO AND ALONG P399 INTO ZM109, INTO MR139, INTO SWEETWATERS ROAD, INTO SWARTKOP ROAD, INTO MAYORS WALK (M80), INTO AND ALONG BERG STREET TO THE RANK AT THE CORNER OF RETIEF AND BERG STREET.</p> <p>1.2 FROM RETIEF STREET TERMINAL TO GUBESHE</p> <p>OUTBOUND</p> <p>- FROM RETIEF STREET TERMINAL INTO BERG STREET, LEFT INTO EAST STREET, LEFT INTO BOOM STREET, RIGHT INTO RETIEF STREET, LEFT INTO VICTORIA ROAD WHICH BECOMES WINSTON ROAD AND RIGHT INTO MAYORS WALK WHICH BECOMES SWARTKOP ROAD AND INTO SWEETWATERS ROAD (M80), INTO M139, INTO ZM109, INTO P399 AND PROCEED TO GUBESHE TERMINUS.</p>
<p>6.1.1.2</p>	<p>ROUTE 2</p> <p>2.1 FROM HILTON COLLEGE, VIA HILTON SHOPPING CENTRE TO PIETERMARITZBURG CITY TERMINAL</p> <p>INBOUND</p> <p>- FROM HILTON COLLEGE INTO MR139, INTO HILTON (QUARRY SHOPPING CENTRE), RETURN TO N3 INTERSECTION AND RIGHT INTO N3, INTO DUNCAN MCKENZIE, AND INTO HYSLOP ROAD, INTO COMMERCIAL ROAD AND LEFT INTO LONGMARKET STREET AND LEFT INTO FREEDOM SQUARE(NEW TAXI RANK).</p> <p>2.2 FROM CITY TERMINAL (FREEDOM SQUARE) TO HILTON COLLEGE.</p> <p>OUTBOUND</p> <p>- FROM CITY TERMINAL (FREEDOM SQUARE), RIGHT INTO CHURCH STREET, LEFT INTO BOSHOFF STREET, INTO CHATTERTON ROAD, INTO THE N3, INTO HILTON (QUARRY SHOPPING CENTRE), RETURN TO HILTON AND PROCEED TO HILTON COLLEGE; AS PER THE FORWARD ROUTE IN REVERSE;</p> <p>- ALTERNATIVELY;</p> <p>- FROM CITY TERMINAL (FREEDOM SQUARE), RIGHT INTO CHURCH STREET, AND LEFT INTO N3, INTO HILTON (QUARRY SHOPPING CENTRE), RETURN TO HILTON AND PROCEED TO HILTON COLLEGE AS PER THE FORWARD ROUTE IN REVERSE.</p>



GAZETTE

REGION: ALL

GAZETTE PRINT DATE : 22 APRIL 2015

GAZETTE EXPIRY DATE: 13 MAY 2015

6.1.1.3	<p>ROUTE 3:</p> <p>3.1 FROM ZAYEKA ROAD TO PIETERMARITZBURGH, RETIEF STREET TERMINAL INBOUND FROM ZAYEKA-BHEKIZIZWE SCHOOL (D1132), INTO AND ALONG P399 INTO ZM109, INTO MR139, INTO SWEETWATERS ROAD, INTO SWARTKOP ROAD, INTO MAYORS WALK (M80), INTO AND ALONG BERG STREET TO THE RANK AT THE CORNER OF RETIEF AND BERG STREET.</p> <p>3.2 FROM RETIEF STREET TERMINAL TO ZAYEKA-BHEKIZIZWE SCHOOL OUTBOUND FROM RETIEF STREET TERMINAL INTO BERG STREET, LEFT INTO EAST STREET, LEFT INTO BOOM STREET, RIGHT INTO RETIEF STREET, LEFT INTO VICTORIA ROAD WHICH BECOMES WINSTON ROAD AND RIGHT INTO MAYORS WALK WHICH BECOMES SWARTKOP ROAD AND INTO SWEETWATERS ROAD (M80), INTO M139, INTO ZM109, INTO P399 AND PROCEED TO ZAYEKA- BHEKIZIZWE SCHOOL (D1132).</p>
6.1.1.4	<p>ROUTE 4:</p> <p>4.1 FROM BHOBHONOMA (D1130) TO PIETERMARITZBURGH, RETIEF STREET TERMINAL INBOUND FROM BHOBHONOMA, INTO AND ALONG P399 INTO ZM109, INTO MR139, INTO SWEETWATERS ROAD, INTO SWARTKOP ROAD, INTO MAYORS WALK (M80), INTO AND ALONG BERG STREET TO THE RANK AT THE CORNER OF RETIEF AND BERG STREET.</p> <p>4.2 FROM RETIEF STREET TERMINAL TO BHOBHONOMA (D1130) OUTBOUND FROM RETIEF STREET TERMINAL INTO BERG STREET, LEFT INTO EAST STREET, LEFT INTO BOOM STREET, RIGHT INTO RETIEF STREET, LEFT INTO VICTORIA ROAD WHICH BECOMES WINSTON ROAD AND RIGHT INTO MAYORS WALK WHICH BECOMES SWARTKOP ROAD AND INTO SWEETWATERS ROAD (M80), INTO M139, INTO ZM109, INTO P399 AND PROCEED TO BHOBHONOMA.</p>
6.1.1.5	<p>ROUTE 5:</p> <p>5.1 FROM EZIBONIVINI TO RETIEF STREET TERMINAL INBOUND FROM EZIBONIVINI, INTO AND ALONG P399 INTO ZM109, INTO MR139, INTO SWEETWATERS ROAD, INTO SWARTKOP ROAD, INTO MAYORS WALK (M80), INTO AND ALONG BERG STREET TO THE RANK AT THE CORNER OF RETIEF AND BERG STREET.</p> <p>5.2 FROM RETIEF STREET TERMINAL TO EZIBONIVINI (P142) OUTBOUND FROM RETIEF STREET TERMINAL INTO BERG STREET, LEFT INTO EAST STREET, LEFT INTO BOOM STREET, RIGHT INTO RETIEF STREET, LEFT INTO VICTORIA ROAD WHICH BECOMES WINSTON ROAD AND RIGHT INTO MAYORS WALK WHICH BECOMES SWARTKOP ROAD AND INTO SWEETWATERS ROAD (M80), INTO M139, INTO ZM109, INTO P399 AND PROCEED TO EZIBONIVINI.</p>
6.1.1.6	<p>ROUTE 6:</p> <p>6.1 FROM MBUTSHANA (A3683) TO HILTON HOTEL INBOUND FROM MBUTSHANA, INTO P139 AND PROCEED TO HILTON HOTEL DIRECT</p> <p>6.2 FROM HILTON HOTEL TO MBUTSHANA (A3683) OUTBOUND FROM HILTON HOTEL, INTO P 139 AND PROCEED TO MBUTSHANA DIRECT</p>



GAZETTE

REGION: ALL

GAZETTE PRINT DATE : 22 APRIL 2015

GAZETTE EXPIRY DATE: 13 MAY 2015

6.1.1.7	<p>ROUTE 7</p> <p>7.1 FROM GUBESHE TERMINUS TO SOMME STREET RANK (BELL TO HARVARD) KPH0003</p> <p>INBOUND</p> <p>- FROM GUBESHE TERMINUS, INTO MR139, INTO HILTON, INTO N3, INTO CAREL ORHTMANN ROAD, INTO DISTRICT ROAD, INTO WILSON ROAD, INTO ZEEDERBURGH ROAD WHICH BECOMES MAIN ROAD, INTO MORLING STREET AND PROCEED TO SOMME STREET RANK.</p> <p>7.2 FROM SOMME STREET RANK TO GUBESHE</p> <p>OUTBOUND</p> <p>- FROM SOMME STREET RANK, INTO MAIN ROAD WHICH BECOMES ZEEDERBURGH, INTO WILSON ROAD, DISTRICT ROAD, INTO CAREL OHRTMANN ROAD, INTO P367 INTO M139 AND PROCEED TO GUBESHE TERMINUS.</p>
6.1.1.8	<p>ROUTE 8</p> <p>8.1 FROM MBUTSHANA (A3683) TO RETIEF STREET TERMINAL</p> <p>INBOUND</p> <p>- FROM MBUTSHANA, INTO AND ALONG P399 INTO ZM109, INTO MR139, INTO SWEETWATERS ROAD, INTO SWARTKOP ROAD, INTO MAYORS WALK (M80), INTO AND ALONG BERG STREET TO THE RANK AT THE CORNER OF RETIEF AND BERG STREET.</p> <p>8.2 FROM RETIEF STREET TERMINAL TO MBUTSHANA (A3683)</p> <p>OUTBOUND</p> <p>- FROM RETIEF STREET TERMINAL INTO BERG STREET, LEFT INTO EAST STREET, LEFT INTO BOOM STREET, RIGHT INTO RETIEF STREET, LEFT INTO VICTORIA ROAD WHICH BECOMES WINSTON ROAD AND RIGHT INTO MAYORS WALK WHICH BECOMES SWARTKOP ROAD AND INTO SWEETWATERS ROAD (M80), INTO M139, INTO ZM109, INTO P399 AND PROCEED TO MBUTSHANA.</p>
6.1.1.9	<p>CONDITIONS / RESTRICTIONS:</p> <ol style="list-style-type: none"> 1. PASSENGERS MAY BE PICKED UP AND / OR SET DOWN ONLY AT DESIGNATED TAXI RANKS OR TAXI STOPS, WHICH SHALL EXCLUDE BUS STOPS. 2. ON THE INBOUND TRIP TO PIETERMARITZBURG NO PASSENGERS MAY BE PICKED UP EN ROUTE FROM ENTERING SWEETWATERS ROAD UNTIL REACHING THE CORNER OF RETIEF AND BERG STREET TAXI RANK. 3. ON THE RETURN TRIP TO GUBESHE, NO PASSENGERS MAY BE SET DOWN UNTIL LEAVING SWEETWATERS ROAD. 4. ENTRY OR RANKING ON PRIVATE PROPERTY IS NOT PERMITTED WITHOUT THE WRITTEN PERMISSION OF THE LANDLORD. A COPY OF SUCH AGREEMENT MUST BE SUPPLIED TO THE BOARD. IN PARTICULAR, HILTON COLLEGE, QUARRY CENTRE AND HILTON HOTEL. 5. WITHOUT HAVING ENTERED INTO AN AGREEMENT WITH OTHER OPERATORS ON A COMMON ROUTE, AS CONTEMPLATED BY SECTION 88 (2) (B) OF ACT 22 OF 2000, THE PICKING UP OR SETTING DOWN OF PASSENGERS ON SUCH ROUTE IS NOT PERMITTED. 6. AT RANKS, WHETHER ON-STREET OR OFF-STREET, ONLY THE TAXIS THAT CAN BE ACCOMMODATED IN THE DEMARCATED AREA MAY OCCUPY THE RANK, EXCESS VEHICLES MUST BE PARKED ELSEWHERE AT DESIGNATED HOLDING AREAS. 7. RANK PERMITS OR LETTERS OF AUTHORITY MUST BE PRODUCED IN RESPECT OF ALL RANKS IN MUNICIPAL AREAS, IN PARTICULAR MAJOR TOWNS AND CITIES. 8. THE ALLOCATION OF ANY ROUTE OR PORTION OF A ROUTE IS SUBJECT TO THE CONDITION THAT IT HAS BEEN APPROVED AND ALLOCATED IN GOOD FAITH AND THAT SUCH ROUTE WILL BE INVALID SHOULD IT TRANSPIRE THAT THE ROUTE OR PORTION THEREOF WILL, OR HAS CAUSED CONFLICT DUE TO IT HAVING BEEN APPROVED BASED ON INCORRECT OR FALSE INFORMATION SUPPLIED TO THE BOARD, OR AS A RESULT OF AN ERROR. IN SUCH INSTANCE THE OPERATING LICENSE MUST BE RETURNED TO THE BOARD FOR CORRECTION.



GAZETTE

REGION: ALL

GAZETTE PRINT DATE : 22 APRIL 2015

GAZETTE EXPIRY DATE: 13 MAY 2015

<p>1) APP0039430</p> <p>2) CF XULU ID NO. 7409175397088</p> <p>3) P.O BOX1685 NQUTHU KWAZULU-NATAL 3135</p> <p>4) APPLICANT TYPE : DECEASED TRANSFER</p> <p>5) 1 x 15 (SEATED) STANDING CAPACITY IS STILL TO BE ACQUIRED</p>	<p>GAZETTE NUMBER: LGKZNG178-2015-MAR</p>
<p>6.1.1.1</p>	<p>ROUTE 3 FROM NQUTHU TO DURBAN FROM NQUTHU TAXI RANK INTO AND ALONG R68 TO BABANANGO, RIGHT INTO R34, PASSING THROUGH MELMOTH, RIGHT INTO R66 PASSING THROUGH ESHOWE, PROCEED ALONG R66, RIGHT INTO R102 TO NGINGINDLOVU AND PROCEED TO STANGER ALONG R102, PASSING THROUGH STANGER AND TO N2, RIGHT INTO R1020/N2 AND PROCEED DIRECT TO DURBAN INTO R102 INTO UMNGENI ROAD (R102) SETTING DOWN AT DURBAN STATION AND PROCEED ALONG UMNGENI ROAD INTO SOLDIERS WAY, RIGHT INTO LEOPOLD STREET, LEFT INTO MARKET STREET, RIGHT INTO SMITH STREET, RIGHT INTO WARWICK AVENUE, INTO UNIVERSITY AVENUE TAXI RANK AND RETURN ALONG WARWICK AVENUE, RIGHT INTO ALICE STREET, LEFT INTO ALBERT STREET, RIGHT INTO UMNGENI ROAD AND RETURN TO NQUTHU ALONG THE FORWARD ROUTE IN REVERSE.</p>
<p>6.1.1.2</p>	<p>ROUTE 4 FROM NQUTHU TO EMPANGENI FROM NQUTHU TAXI RANK ALONG THE SAME ROUTE AS IN 3 ABOVE, UP TO NKWALINI ALONG R66 AT KWALINI TURN LEFT INTO AND ALONG R34, WHICH BECOMES MAIN ROAD AND PROCEED DIRECT TO EMPANGENI TAXI RANK AND RETURN THE FORWARD ROUTE IN REVERSE.</p>
<p>6.1.1.3</p>	<p>ROUTE 5. FROM NQUTHU TO NEWCASTLE FROM NQUTHU TAXI RANK INTO AND ALONG INTO AND ALONG P54 TO BLOOD RIVER, INTO R34(P41), INTO R37, LEFT INTO N11 AND PROCEED TO NEWCASTLE, INTO ALLEN STREET AT THE LAST ROBOT TURN LEFT AND RIGHT TO NEWCASTLE TAXI RANK RETURN TO NQUTHU ALONG THE FORWARD ROUTE IN REVERSE.</p>
<p>6.1.1.4</p>	<p>ROUTE 6. FROM NQUTHU TO EMONDLO FROM NQUTHU TO EMONDLO TAXI RANK ALONG P54, TURN OFF AT MASONDO CROSSING WHICH BECOMES R9 PICKING UP AND DROPPING OFF EN ROUTE AND RETURN ALONG THE FORWARD ROUTE IN REVERSE.</p>



GAZETTE

REGION: ALL

GAZETTE PRINT DATE : 22 APRIL 2015

GAZETTE EXPIRY DATE: 13 MAY 2015

6.1.1.5	<p>ROUTE 7. FROM NQUTHU TO VRYHEID</p> <p>FROM NQUTHU INTO AND ALONG P54,TURN OFF AT MASONDO CROSSING WHICH BECOMES R9,PROCEED ALONG MONDLO/GOBINSIMBI WHICH BECOMES R14 AND PROCEED TO JUCTION OF VRYHEID AND MELMOTH ROADS WHICH BECOMES R43 AND PROCEED TO UTRECHT STREET IN VRYHEID.AT THE FIRST ROBOT,TURN RIGHT AND SHORT LEFT VRYHEID TAXI RANK AND RETURN ALONG THE FORWARD ROUTE IN REVERSE.</p> <p>RESTRICTIONS: RESTRICTED FROM PICKING UP OR SETTING DOWN AT MONDLO EITHER WAY.</p>
6.1.1.6	<p>ROUTE 8. FROM NQUTHU TO NKANDLA</p> <p>FROM NQUTHU TAXI RANK INTO AND ALONG R68 TO FORTLOUIS,INTO AND ALONG P50-3 STRAIGHT TO NKANDLA TAXI RANK AND RETURN ALONG THE FORWARD ROUTE IN REVERSE.</p>



GAZETTE

REGION: ALL

GAZETTE PRINT DATE : 22 APRIL 2015

GAZETTE EXPIRY DATE: 13 MAY 2015

6.1.1.7	<p>ROUTE 00 CONDITIONS/RESTRICTIONS</p> <ol style="list-style-type: none"> 1. PASSENGERS MAY BE PICKED UP AND / OR SET DOWN ONLY DESIGNATED TAXI RANKS OR TAXI STOPS, WHICH SHALL EXCLUDE BUS STOPS. 2. ON THE INBOUND TRIP TO DURBAN, PIETERMARITZBURG, EMPANGENI, NEWCASTLE, VRYHEID, DUNDEE, LADYSMITH, AND JOHANNESBURG NO PASSENGERS MAY BE PICKED UP ENROUTE FROM LEAVING THE MAGISTERIAL OF NQUTHU UNTIL REACHING THE DESTINATION RANK. 3. ON THE RETURN TRIP TO NQUTHU, NO PASSENGERS MAY BE SET DOWN UNTIL REACHING THE MAGISTERIAL DISTRICT OF NQUTHU. 4. ENTRY OR RANKING ON PRIVATE PROPERTY IS NOT PERMITTED WITHOUT THE WRITTEN PERMISSION OF THE LANDLORD, A COPY OF WHICH MUST BE SUPPLIED TO THE BOARD BEFORE UPLIFTING THE OPERATING LICENCE 5. WITHOUT HAVING ENTERED INTO AN AGREEMENT WITH THE OTHER OPERATORS ON A COMMON ROUTE, AS CONTEMPLATED BY SECTION 88 (2) (B) OF ACT 22 OF 2000, PICKING UP OR SETTING DOWN OF PASSENGERS ON SUCH ROUTE IS NOT PERMITTED. A COPY OF SUCH AGREEMENT MUST BE SUPPLIED TO THE BOARD. 6. AT RANKS, WHETHER ON-STREET OR OFF-STREET, ONLY THE TAXIS THAT CAN BE ACCOMMODATED IN THE DEMARCATED AREA MAY OCCUPY THE RANK, EXCESS VEHICLES MUST HOLD ELSEWHERE AT DESIGNATED HOLDING ARREARS. 7. RANK PERMITS OR LETTERS OF AUTHORITY MUST BE PRODUCED WHEN UPLIFTING, IN RESPECT OF ALL RANKS IN MUNICIPAL ARREARS, IN PARTICULAR MAJOR TOWNS AND CITIES AND IN PARTICULAR IN RESPECT OF INTER-PROVINCIAL DESTINATIONS. 8. THE VEHICLE MUST BE COVERED BY MOTOR VEHICLE INSURANCE AS WELL AS PERSONAL LIABILITY INSURANCE. 9. THE ALLOCATION OF ANY ROUTE OR PORTION OF HE ROUTE IS SUBJECT TO THE CONDITION THAT HAS BEEN APPROVED AND ALLOCATED IN GOOD FAITH AND SUCH ROUTE WILL BE INVALID SHOULD IT TRANSPIRE THAT THE ROUTE OR PORTION THEREOF WILL, OR HAS CAUSED CONFLICT DUE TO IT HAVING BEEN APPROVED BASED ON INCORRECT OR FALSE INFORMATION SUPPLIED TO THE BOARD, OR AS A RESULT OF AN ERROR. IN SUCH INSTANCE THE OPERATING LICENCE MUST BE RETURNED TO THE BOARD FOR CORRECTION.
6.1.1.8	<p>ROUTE 0 CHARTER SERVICE FROM NQUTHU TAXI RANK TO POINT WITHIN THE PROVINCE OF KZN ONLY. NO PICKING UP OR SETTING DOWN OF PASSENGERS EN ROUTE.</p>



GAZETTE

REGION: ALL

GAZETTE PRINT DATE : 22 APRIL 2015

GAZETTE EXPIRY DATE: 13 MAY 2015

1) APP0039431	GAZETTE NUMBER: LGKZNG178-2015-MAR
2) RS MHLONGO ID NO. 6510315545089	
3) 36 HARRISON-DRIVE GLEN-HILLS 4051	
4) APPLICANT TYPE : NEW OPERATING LICENCE	
5) 1 x 12 (SEATED) 0 (STANDING)	
6.1.1.1	<p>NTUZUMA TO DURBAN</p> <p>1.1 FROM ITHENDELE DRIVE TAXI RANK NEAR KWANOZAZA SHOPPING CENTRE ALONG ANY OF ROUTES (S) 1 TO 4 ABOVE INTO NTUZUMA ACCESS ROAD RIGHT INTO KWAMASHU HIGHWAY (M25) INTO NORTH COAST ROAD INTO UMGENI ROAD (PROCEED TO SOLDIER'S WAY AND TO SOLDIER'S WAY TAXI RANK OR RIGHT INTO LEOPOLD STREET STREET RIGHT INTO WARWICK AVENUE INTO CENTENARY ROAD AND PROCEED TO CENTENARY ROAD TAXI RANK) RESTRICTION (NO PICKING UP NO FORWARD LEG ALONG UMGENI ROAD AND NO SETTING DOWN ON RETURN LEG ALONG UMGENI ROAD).</p> <p>1.2 FROM ITHENDELE DRIVE TAXI RANK NEAR KWANOZAZA SHOPPING CENTRE ALONG ANY OF THE INNER CIRCLE ROUTES WITHIN NTUZUMA AS PER ROUTES 1 TO 4 ABOVE INTO KWAMASHU HIGHWAY (M25) RIGHT INTO THE N2 LEFT INTO INANDA ROAD (M21) INTO SEA COW LAKE ROAD RIGHT INTO NORTH COAST ROAD AND PROCEED TO THE END POINTS AS IN 1.1 ABOVE.</p> <p>1.3 FROM THE STATING POINT IN 1.1 ABOVE INTO KWAMASHU HIGHWAY (M25) RIGHT INTO THE N2 LEFT INTO INANDA ROAD (M21) OFF RAMP LEFT INTO UMGENI ROAD (M19) ALONG UMGENI ROAD AND PROCEED TO THE END POINTS AS IN 1.1</p> <p>1.4 FROM THE STARTING POINT IN 1.1 ABOVE INTO KWAMASHU HIGHWAY RIGHT INTO THE N2 ALONG THE N2 LEFT INTO THE N3 ALONG THE N3 INTO OLD DUTCH ROAD (LEFT INTO CENTENARY ROAD AND PROCEED TO CENTENARY ROAD TAXI RANK OR INTO ALICE STREET RIGHT INTO SOLDIER'S WAY AND PROCEED TO SOLDIER'S WAY TAXI RANK.</p> <p>1.5 FROM THE STARTING POINT IN 1.1 ABOVE INTO KWAMASHU HIGHWAY (M25) INTO NORTH COAST ROAD INTO UMGENI ROAD LEFT INTO ARGYLE ROAD RIGHT INTO BRICKHILL ROAD INTO POINT ROAD RIGHT INTO BAY TERRACE RIGHT INTO STANGER STREET LEFT INTO ORDNANCE ROAD LEFT INTO SOLDIER'S WAY RIGHT INTO QUEEN STREET RIGHT INTO FIELD STREET AND PROCEED TO SOLDIER'S WAY TAXI RANK OR INTO LEOPOLD STREET RIGHT INTO WARWICK AVENUE INTO CENTENARY ROAD AND PROCEED TO CENTENARY ROAD TAXI RANK) RESTRICTION (NO PICKING UPON FORWARD LEG ALONG UMGENI ROAD AND NO SETTING DOWN ON RETURN LEG ALONG UMGENI ROAD)</p>
6.1.1.2	<p>NTUZUMA TO PINETOWN</p> <p>1.1 FROM THE STARTING POINT ON ITHENDELE DRIVE NEAR KWANOZAZA SHOPPING CENTRE ALONG ANY OF THE INNER CIRCLE ROUTES 1 TO 4 WITHIN NTUZUMA TOWNSHIP ALONG ITHENDELE DRIVE LEFT INTO NTUZUMA ACCEDD ROAD RIGHT INTO KWAMASHU HIGHWAY (M25) TURN RIGHT INTO THE N2 ALONG THE N2 LEFT INTO INANDA ROAD (M21) OFF RAMP RIGHT INTO UMGENI ROAD (M19) INTO ST JOHNS AVENUE RIGHT INTO OLD MAIN ROAD LEFT INTO MOODIE STREET RIGHT INTO HILL STREET AND PROCEED TO THE END POINT ON HILL STREET.</p> <p>1.2 FROM THE STARTING POINT ABOVE ALONG THE ROUTES INDICATED ABOVE RIGHT INTO THE N2 ALONG THE N2 INTO THE N3 INTO THE M13 RIGHT INTO OLD MAIN ROAD RIGHT INTO MOODIE STREET RIGHT INTO HILL STREET AND PROCEED TO THE END POINT ON HILL STREET.</p> <p>1.3 FROM THE STARTING POINT ABOVE ALONG THE ROUTES INDICATED ABOVE RIGHT INTO UMGENI ROAD (M19) ALONG THE M19 RIGHT INTO OTTO VOLEK ROAD LEFT INTO SHEPSTONE ROAD LEFT INTO REGENT STREET RIGHT INTO CHELSEA AVENUE LEFT INTO CHELSEA AVENUE LEFT INTO ESCOM ROAD RIGHT INTO OLD MAIN ROAD RIGHT INTO TRAFFORD ROAD LEFT INTO HILLCLIMB ROAD LEFT INTO KYALAMI ROAD INTO CIRCUIT ROAD LEFT INTO MALCOLM ROAD LEFT INTO ALBERT ROAD LEFT INTO ALEXANDER ROAD LEFT INTO OLD MAIN ROAD RIGHT INTO MOODIE STREET RIGHT INTO HILL STREET AND PROCEED TO THE TAXI RANK ON HILL STREET.</p>



GAZETTE

REGION: ALL

GAZETTE PRINT DATE : 22 APRIL 2015

GAZETTE EXPIRY DATE: 13 MAY 2015

6.1.1.3	<p>NTUZUMA TO VERULAM</p> <p>FROM THE STARTING POINT (ITHENDELE DRIVE TAXI RANK) NEAR KWANOZAZA SHOPPING CENTRE ALONG ANY OF THE INNER CIRCLE ROUTES 1 TO 4 WITHIN NTUZUMA TOWNSHIP ALONG ITHENDELE DRIVE LEFT INTO NTUZUMA ACCESS ROAD RIGHT INTO KWAMASHU HIGHWAY (M25) ALONG THE M25 LEFT INTO R102 PASS WHITE HOUSE SHOPPING CENTRE ALONG R102 RIGHT INTO WICK STREET LEFT INTO IRELAND STREET AND PROCEED TO AN APPROVED TAXI RANK ON IRELAND STREET.</p> <p>ALTERNATIVE ROUTE ALONG THE SAME ROUTE ABOVE INTO NTUZUMA ACCESS ROAD INTO INDUSTRIAL PARK ROAD LEFT INTO PHOENIX HIGHWAY LEFT INTO R102 AND PROCEED TO VERULAM AS PER THE ABOVE ROUTE. RESTRICTION: NO PICKING UP OF PASSENGERS ON PHOENIX HIGHWAY.</p>
6.1.1.4	<p>ROUTE 4 NTUZUMA TO PHOENIX (UMHLANGA)</p> <p>FROM THE STARTING POINT (ITHENDELE DRIVE TAXI RANK) NEAR KWANOZAZA SHOPPING CENTRE ALONG ANY OF THE INNER CIRCLE ROUTES 1 TO 4 WITHIN NTUZUMA TOWNSHIP ALONG ITHENDELE DRIVE LEFT INTO NTUZUMA ACCESS ROAD INTO INDUSTRIAL PARK ROAD LEFT INTO PHOENIX HIGHWAY RIGHT INTO M41 LEFT INTO UMHLANGA ROCKS DRIVE INTO LIGHTHOUSE ROAD LEFT INTO TANAGER WAY RIGHT INTO LAGOON DRIVE RIGHT INTO LIGHT HOUSE ROAD LEFT INTO AN ON RAMP TO THE M4 RIGHT INTO ARGYLE ROAD LEFT INTO UMGENI ROAD LEFT INTO UMGENI ROAD AND PROCEED TO THE RANK (S) AS PER ANY OF THE ROUTES (1.1 TO 1.5) ALTERNATIVE ROUTE ALONG THE M25 LEFT INTO THE N2 RIGHT INTO THE M41 AND PROCEED AS PER THE ABOVE ROUTE.</p>
6.1.1.5	<p>ROUTE 5 DURBAN TO NTUZUMA RETURN JOURNEY (S)</p> <p>5.1 FROM SOLDIER'S WAY TAXI RANK RIGHT INTO FIELD STREET INTO ALBERT STREET INTO UMGENI ROAD INTO NORTH COAST ROAD INTO KWAMASHU HIGHWAY (M25) LEFT INTO NTUZUMA ACCESS ROAD ALONG NTUZUMA ACCESS ROAD RIGHT INTO ITHENDELE DRIVE AND PROCEED TO NTUZUMA ALONG ANY OF THE INNER CIRCLE ROUTES WITHIN NTUZUMA.</p> <p>5.2 FROM CENTENARY ROAD TAXI RANK RIGHT INTO MARKET ROAD LEFT INTO ALICE STREET LEFT INTO ALBERT STREET INTO UMGENI ROAD INTO NORTH COAST ROAD INTO KWAMASHU HIGHWAY (M25) AND PROCEED TO THE END POINT ALONG ROUTES IN 5.1 ABOVE.</p> <p>5.3 (FROM SOLDIER'S WAY TAXI RANK RIGHT INTO FIELD STREET LEFT INTO LEOPOLD STREET INTO CANONGATE ROAD OR FROM CENTENARY ROAD TAXI RANK RIGHT INTO MARKET ROAD RIGHT INTO LEOPOLD STREET INTO CANONGATE ROAD) INTO THE WESTERN FREEWAY (N3) INTO THE N2 LEFT INTO KWAMASHU HIGHWAY (M25) AND PROCEED TO THE END POINT ALONG ROUTES IN 5.1 ABOVE.</p>
6.1.1.6	<p>ROUTE 6 INNER CIRCLE6. RETURN ROUTES</p> <p>6.1 KWAMASHU TO NTUZUMA FROM KWAMASHU MAIN TAXI RANK ON MALANDELA ROAD, INTO BHEJANE ROAD, LEFT INTO NYALA ROAD, INTO ITHENDELE DRIVE AND PROCEED TO THE INNER CIRCLE ROUTES WITHIN NTUZUMA AND TO THE RANK ON ITHENDELE DRIVE NEAR BHEKUZULU DRIVE.</p> <p>6.1.1 ALTERNATIVE ROUTE FROM KWAMASHU MAIN TAXI RANK ON MALANDELA ROAD, INTO BHEJANE ROAD, LEFT INTO NYALA ROAD, INTO UNDIYAZANA GROVE, INTO INGCEBO DRIVE, RIGHT INTO IBHUCU DRIVE, RIGHT INTO UMBHALANE, RIGHT INTO IHOBHE AVENUE, LEFT INTO ITHENDELE DRIVE AND PROCEED TO THE INNER CIRCLE ROUTES WITHIN NTUZUMA TAKE-OUT AND TO THE END POINT ON ITHENDELE DRIVE NEAR BHEKUZULU DROVE.</p> <p>6.2. BESTER'S TAXI RANK TO NTUZUMA FROM BESTER'S TAXI RANK, LEFT INTO NTUZUMA ACCESS ROAD, RIGHT INTO ITHENDELE DRIVE AND PROCEED TO ANY OF THE INNER CIRCLE ROUTE(S) 1 TO 4 ABOVE, AND TO THE END POINT ON ITHENDELE DRIVE AND BHEKUZULU DRIVE TAXI RANK.</p> <p>6.3. KWAMASHU CROSSROADS TO NTUZUMA FROM KWAMASHU CROSSROADS TAXI RANK, LEFT INTO MALANDELA ROAD, LEFT INTO KWAMASHU HIGHWAY (M25), LEFT INTO NTUZUMA ACCESS ROAD, RIGHT INTO ITHENDELE DRIVE AND PROCEED TO ANY OF THE INNER CIRCLE ROUTE(S) 1 TO 4 ABOVE, UNTIL THE END POINT ON ITHENDELE NEAR BHEKUZULU DRIVE TAXI RANK.</p>



GAZETTE

REGION: ALL

GAZETTE PRINT DATE : 22 APRIL 2015

GAZETTE EXPIRY DATE: 13 MAY 2015

1) APP0039433	GAZETTE NUMBER: LGKZNG178-2015-MAR
2) RS MHLONGO ID NO. 6510315545089	
3) 63 HARRISON DRIVE GLENHILLS DURBAN NORTH KWA-ZULU NATAL 4051	
4) APPLICANT TYPE : NEW OPERATING LICENCE	
5) IS STILL TO BE ACQUIRED	
6.1.1.1	<p>1. FROM DURBAN TO UMTATA</p> <p>INBOUND FROM APPROVED TAXI RANK IN BROOK STREET (THEATRE LANE), RIGHT INTO WEST STREET, RIGHT INTO BROAD STREET, RIGHT INTO SMITH STREET, LEFT INTO M4, JOINING SOUTHERN FREEWAY, LEFT INTO N2, JOIN R56, TURN RIGHT TO WIMPY AND JOIN N2, PASSING MOUNT AYLIFF, MOUNT FRERE, QUMBU, TSOLO JUNCTION INTO BRIDGE ROAD UMTATA. NO PICKING OF PASSENGERS ALONG THE WAY</p> <p>OUTBOUND FROM APPROVED TAXI RANK IN UMTATA, JOIN N2 INTO PORT SHEPSTONE AND JOIN N2 INTO DURBAN JOINING SOUTHERN FREEWAY (M4) AND PROCEED TO APPROVED TAXI RANK AT BROOK STREET (THEATRE LANE), DIRECT AND RETURN.</p>
6.1.1.2	<p>2. FROM DURBAN TO KOKSTAD</p> <p>INBOUND FROM APPROVED TAXI RANK IN BROOK STREET (THEATRE LANE), RIGHT INTO WEST STREET, RIGHT INTO BROAD STREET, RIGHT INTO SMITH STREET, LEFT INTO M4 / JOINING SOUTHERN FREEWAY, LEFT INTO N2, JOIN R56 INTO HOPE STREET, TURN RIGHT INTO DOWER STREET, KOKSTAD TAXI RANK NO PICKING UP OF PASSENGERS ALONG THE WAY</p> <p>OUTBOUND FROM APPROVED TAXI RANK IN KOKSTAD, INTO DOWER STREET, INTO HOPE STREET (R56), JOIN N2, INTO SOUTHERN FREEWAY (M4) AND PROCEED TO APPROVED TAXI RANK AT BROOK STREET (THEATRE LANE), DIRECT AND RETURN.</p> <p>NB: SECTION 39 COMMENTS FROM VARIOUS MUNICIPALITIES</p>
6.1.1.3	<p>3. FROM DURBAN TO MATATIELE</p> <p>INBOUND FROM APPROVED TAXI RANK IN BROOK STREET, LEFT INTO THEATRE LANE, RIGHT INTO WEST STREET, RIGHT INTO BROAD STREET, RIGHT INTO VICTORIA EMBANKMENT, LEFT M4, LEFT INTO N2 AGAIN JOINING R56, RIGHT TO WIMPY, PROCEED TO KOKSTAD (HOPE STREET), LEFT INTO MATATIELE TAXI RANK NO PICKING UP OF PASSENGERS ALONG THE WAY</p> <p>OUTBOUND FROM APPROVED TAXI RANK IN MATATIELE, PROCEED TO KOKSTAD (HOPE STREET), PROCEED TOWARDS WIMPY, JOIN R56 AND INTO N2 JOINING SOUTHERN FREEWAY (M4) AND PROCEED TO APPROVED TAXI RANK AT THEATRE LANE, DIRECT AND RETURN</p>



GAZETTE

REGION: ALL

GAZETTE PRINT DATE : 22 APRIL 2015

GAZETTE EXPIRY DATE: 13 MAY 2015

6.1.1.4	<p>4. FROM DURBAN TO MOUNT FRERE</p> <p>INBOUND FROM APPROVED TAXI RANK IN BROOK STREET (THEATRE LANE), RIGHT INTO WEST STREET, RIGHT INTO BROAD STREET, RIGHT INTO SMITH STREET, LEFT INTO M4 / SOUTHERN FREEWAY, LEFT INTO N2, JOIN R56, TURN RIGHT TO WIMPY AND JOIN N2, PROCEED TO MOUNT FRERE.</p> <p>OUTBOUND FROM APPROVED TAXI RANK IN MOUNT FRERE, JOIN N2 TOWARDS WIMPY, JOIN R56 AND INTO N2, JOINING SOUTHERN FREEWAY (M4) AND PROCEED TO APPROVED TAXI RANK IN BROOK STREET (THEATRE LANE), DIRECT AND RETURN</p>
6.1.1.5	<p>6. FROM DURBAN TO MOUNT FLETCHER</p> <p>INBOUND FROM APPROVED TAXI RANK IN BROOK STREET (THEATRE LANE), RIGHT INTO WEST STREET, LEFT INTO RUSSELL STREET, LEFT JOIN N3 (PIETERMARITZBURG FREEWAY), JOIN R56, RICHMOND PASS IXOPO, UMZIMKULU, RIGHT TO WIMPY INTO KOKSTAD, CEDARVILLE MATATIELE INTO FLETCHER</p> <p>NO PICKING UP OF PASSENGERS ALONG THE WAY</p> <p>OUTBOUND FROM APPROVED TAXI RANK IN MOUNT FLETCHER, INTO MATATIELE, INTO CEDARVILLE, INTO UMZIMKULU, INTO IXOPO TOWARDS RICHMOND, JOIN R56 AND INTO N3, INTO RUSSELL STREET AND PROCEED TOWARDS APPROVED TAXI RANK IN THEATRE LANE, DIRECT AND RETURN</p>
6.1.1.6	<p>7. FROM DURBAN TO BUTTERWORTH</p> <p>INBOUND FROM APPROVED TAXI RANK IN BROOK STREET (THEATRE LANE), RIGHT INTO WEST STREET, RIGHT INTO BROAD STREET, RIGHT INTO SMITH STREET, LEFT INTO M4 / SOUTHERN FREEWAY, LEFT INTO N2, JOIN R56, TURN RIGHT TO WIMPY, JOIN N2, PASSING MT. AYLIFF, MR. FRERE, QUMBU, TSOLO JUNCTION INTO MTATA, IDUTYWA, BUTTERWORTH.</p> <p>NO PICKING UP OF PASSENGERS ALONG THE WAY</p> <p>OUTBOUND FROM APPROVED TAXI RANK IN BUTTERWORTH, INTO INDUTYWA, INTO MT. FRERE, INTO MT. AYLIFF, JOIN N2, TOWARDS WIMPY, JOIN R56 AND INTO N2 JOINING SOUTHERN FREEWAY (M4) AND PROCEED TO APPROVED TAXI RANK IN BROOK STREET (THEATRE LANE), DIRECT AND RETURN</p>
6.1.1.7	<p>8. FROM DURBAN TO KING WILLIAMSTOWN</p> <p>INBOUND FROM APPROVED TAXI RANK IN BROOK STREET, LEFT INTO THEATRE LANE, RIGHT INTO WEST STREET, RIGHT INTO BROAD STREET, RIGHT INTO SMITH STREET, LEFT INTO M4 / SOUTHERN FREEWAY, LEFT INTO N2, TURN RIGHT TO WIMPY, INTO N2, PROCEED TO MT. AYLIFF, MT. FRERE, QUMBU, TSOLO JUNCTION INTO MTATA, IDUTYWA, BUTTERWORTH, TURN RIGHT TO KOMGA, INTO KING WILLIAMSTOWN</p> <p>NO PICKING UP OF PASSENGERS ALONG THE WAY</p> <p>OUTBOUND FROM APPROVED TAXI RANK IN KING WILLIAMSTOWN, INTO KOMGA, INTO BUTTERWORTH, IDUTYWA, PROCEED TO MT. FRERE, AND INTO MT. AYLIFF, JOIN N2, TOWARDS WIMPY, JOIN R56 AND INTO N2 JOINING SOUTHERN FREEWAY (M4) AND PROCEED TO APPROVED TAXI RANK IN THEATRE LANE, DIRECT AND RETURN</p>



GAZETTE

REGION: ALL

GAZETTE PRINT DATE : 22 APRIL 2015

GAZETTE EXPIRY DATE: 13 MAY 2015

6.1.1.8	<p>9. FROM DURBAN TO EAST LONDON</p> <p>INBOUND</p> <p>FROM APPROVED TAXI RANK IN BROOK STREET, LEFT INTO THEATRE LANE, RIGHT INTO WEST STREET, RIGHT INTO BROAD STREET, RIGHT INTO SMITH STREET, LEFT INTO M4 / SOUTHERN FREEWAY, LEFT INTO N2, JOIN R56, TURN RIGHT TO WIMPY AND JOIN N2, PASSING MT. AYLIFF, MT. FRERE, QUMBU, TSOLO JUNCTION INTO MTATA, IDUTYWA, BUTTERWORTH, EAST LONDON</p> <p>NO PICKING UP OF PASSENGERS ALONG THE WAY</p> <p>OUTBOUND</p> <p>FROM APPROVED TAXI RANK IN EAST LONDON, PASSING TOWARDS BUTTERWORTH, IDUTYWA INTO MTATA, INTO MT. FRERE, INTO AYLIFF AND JOIN N2 TOWARDS WIMPY, JOIN R56 AND INTO N2 JOINING SOUTHERN FREEWAY (M4) AND PROCEED TO APPROVED TAXI RANK IN THEATRE LANE, DIRECT AND RETURN</p>
6.1.1.9	<p>12. DURBAN TO QUMBU</p> <p>FROM BEREA RANK, JOIN WEST STREET, TURN TO BROAD STREET, SMITH STREET, TURN RIGHT JOIN SOUTH COAST N2, STRAIGHT TO PORT SHEPSTONE FREEWAY, JOIN KOKSTAD ROAD, TURN LEFT MOUNT AYLIFF, MOUNT FRERE AND ENTER QUMBU TAXI RANK AND RETURN (DROP OFF ONLY).</p>
6.1.1.1 0	<p>13. DURBAN TO TSOLO</p> <p>FROM BEREA RANK, JOIN WEST STREET TURN TO BROAD STREET, SMITH STREET TURN RIGHT, JOIN SOUTH COAST N2, STRAIGHT TO PORT SHEPSTONE FREEWAY, JOIN KOKSTAD ROAD, TURN LEFT PASS MOUNT ALYIFF, MOUNT FRERE, QUMBU AND ENTER TSOLO AND RETURN (DROP OFF ONLY).</p>



GAZETTE

REGION: ALL

GAZETTE PRINT DATE : 22 APRIL 2015

GAZETTE EXPIRY DATE: 13 MAY 2015

6.1.1.1 1	<p>CONDITIONS/RESTRICTIONS</p> <p>1.PASSENGERS MAY BE PICKED UP AND/OR SET DOWN ONLY AT DESIGNATED TAXI RANK OR TAXI STOP, WHICH SHALL EXCLUDE BUS STOPS.</p> <p>2.ENTRY OR RANKING ON PRIVATE PROPERTY IS NOT PERMITTED WITHOUT PERMISSION OF THE LANDLORD, A COPY OF WHICH MUST BE SUPPLIED TO THE BOARD BEFORE ISSUE OPERATING LICENSE.</p> <p>3.WITHOUT HAVING ENTERED INTO AN AGREEMENT WITH OTHER OPERATORS ON A COMMON ROUTE, AS CONTEMPLATED BY SECTION 88 (2) (B) OF ACT 22 OF 2000, THE PICKING UP OR SETTING DOWN OF PASSENGERS ON SUCH ROUTE IS NOT PERMITTED. A COPY OF SUCH AGREEMENT MUST BE SUPPLIED TO THE BOARD.</p> <p>4.AT RANKS, WHETHER ON STREET OR OFF STREET, ONLY THE TAXIS THAT CAN BE ACCOMMODATED IN THE DEMARCATED AREA MAY OCCUPY THE RANK, EXCESS VEHICLES MUST HOLD ELSEWHERE AT DESIGNATED HOLDING AREAS.</p> <p>5.RANK PERMITS OR LETTERS OF AUTHORITY MUST BE PRODUCED IN RESPECT OF ALL RANKS IN MUNICIPAL ARREARS, IN PARTICULAR MAJOR TOWNS AND CITIES.</p> <p>6.THE ALLOCATION OF ANY ROUTE OR PORTION OF A ROUTE IS SUBJECT TO THE CONDITION THAT IT HAS BEEN APPROVED AND ALLOCATED IN GOOD FAITH AND THAT SUCH ROUTE WILL BE INVALID SHOULD IT TRANSPIRE THAT THE ROUTE OR PORTION THEREOF WILL, OR HAS CAUSED CONFLICT DUE TO IT HAVING BEEN APPROVED BASED ON INCORRECT OR FALSE INFORMATION SUPPLIED TO THE BOARD OR AS A RESULT OF AN ERROR. IN SUCH INSTANCE THE OPERATING LICENSE MUST BE RETURNED TO THE BOARD FOR CORRECTION.</p> <p>7.THE VEHICLE MUST BE COVERED BY MOTOR VEHICLE INSURANCE AS WELL AS PERSONAL LIABILITY INSURANCE</p> <p>DURBAN RANK 44D POINT ROAD - DURBAN RANKS 44A AND 44B, 2206LS2206LS00053081, KZNBRCDBN00000978, NULL</p> <p>2. RETURN JOURNEY:</p> <p>2.1 RETURN ROUTE NO.1.FROM RANK 44D IN POINT ROAD AT FISHER STREET TO RANKS 44A AND 44B. ALONG POINT ROAD, LEFT INTO PINE STREET, RIGHT INTO RUSSELL STREET, LEFT INTO LEOPOLD STREET, [TO RANK 44A ON LEOPOLD STREET.</p> <p>2.1.1. INTO CANONGATE ROAD, RIGHT INTO WARWICK AVENUE, INTO CENTENARY ROAD, INTO MARKET ROAD, LEFT INTO ALICE STREET, TO RANK 44B ON SOUTH EAST CORNER OF ALICE STREET AND MARKET ROAD."</p> <p>2.1.2. ALONG POINT ROAD, INTO BRICKHILL ROAD, LEFT INTO SOMTSEU ROAD, LEFT INTO. STANGER STREET, INTO PRINCE ALFRED STREET, RIGHT INTO ORDINANCE ROAD INTO LEOPOLD STREET TO RANK 44A ON LEOPOLD STREET.</p> <p>2.1.3. FROM SOMTSUE ROAD LEFT INTO NMR AVENUE INTO WALNUT ROAD RIGHT INTO ORDINANCE ROAD, INTO LEOPOLD STREET, TO RANK 44A ON LEOPOLD STREET NEAR BEREIA STATION</p> <p>2.1.4. LEOPOLD STREET, RIGHT INTO WARWICK AVENUE, INTO CENTENARY ROAD, U TURN BEFORE SYDENHAM ROAD BACK INTO CENTENARY R</p>
--------------	---



GAZETTE

REGION: ALL

GAZETTE PRINT DATE : 22 APRIL 2015

GAZETTE EXPIRY DATE: 13 MAY 2015

1) APP0039434	GAZETTE NUMBER: LGKZNG178-2015-MAR
2) SHINE THE WAY 729 CC SHINE THE WAY 729 CC ID NO. 200511639923	
3) PO BOX 751 AMANZIMTOTI DURBAN KWA-ZULU NATAL 4126	
4) APPLICANT TYPE : NEW OPERATING LICENCE	
5) IS STILL TO BE ACQUIRED	
6.1.1.1	ROUTE 1 FROM APPROVED TAXI RANK UMLAZI STATION NORTH SIDE INTO SOKESIMBONE ROAD LEFT INTO KING DINGANE BORABORA TURN AROUND TO KING DINGANE, LEFT INTO SIBUSISO MDAKANE ROAD R1902 PICK 'N' DROP LEFT INTO MANGOSUTHU HIGH WAY PICK 'N' DROP LEFT INTO PRINCE MSHIYENI MEMORIAL HOSPITAL, BACK TO MANGOSUTHU HIGHWAY, LEFT INTO R102, RIGHT INTO M4, LEFT INTO MOORE ROAD RIGHT INTO WARWICK AVENUE, TURN RIGHT TO WEST STREET DROP PASSENGERS ALONG WEST STREET RIGHT INTO POINT ROAD RIGHT INTO FISHER STREET, RIGHT INTO SHEPSTONE STREET, LEFT INTO PINE STREET, RIGHT INTO FIELD STREET, LEFT INTO QUEEN STREET TAXI RANK AND PROCEED TO QUEEN STREET RANK QUEEN STREET, RIGHT INTO RUSSELL STREET, LEFT INTO LEOPOLD STREET, LEFT INTO MARKET ROAD, INTO THE SERVICE ROAD BEHIND THE ENGLISH MARKET, AND PROCEED TO THE TAXI RANK AND RETURN AS FOLLOWS: 1.1. FROM QUEEN STREET TAXI RANK, RIGHT INTO RUSSELL STREET, LEFT INTO LEOPOLD STREET, LEFT INTO MARKET ROAD, INTO WILLIAMS ROAD, LEFT INTO MOORE ROAD, INTO INKOSI ALBERT LUTHULI FREEWAY (M4), AND PROCEED TO UMLAZI ALONG THE FORWARD ROUTE IN REVERSE 1.2. FROM WARWICK AVENUE TAXI RANK, LEFT INTO WEST STREET, RIGHT INTO WILLIAMS ROAD, LEFT INTO MOORE ROAD, INTO INKOSI ALBERT LUTHULI FREEWAY (M4), AND PROCEED TO UMLAZI ALONG THE FORWARD ROUTE IN REVERSE NB: NO PICKING UP OF PASSENGERS IN THE CBD ON THE INWARD JOURNEY AND NO DROPPING OFF ON THE OUTWARD JOURNEY.
6.1.1.2	ROUTE 2 FROM APPROVED TAXI RANK UMLAZI STATION NORTH SIDE SOKESIMBONE ROAD, LEFT INTO KING DINGANE, BORABORA TURN TO KING DINGANE INTO SIBUSISO MDAKANE ROAD BECOMING ROAD R1902, PICK 'N' DROP, JOINING SOUTH COAST ROAD, EDWIN SWALES VC DRIVE, M7 RIGHT INTO SARNIA ROAD PASS ROSSBURGH, RIGHT TURN UMBILO ROAD RIGHT TURN GALE STREET TURN RIGHT INTO DALTON ROAD TO APPROVED TAXI STOP IN DALTON ROAD AND RETURN FROM DALTON ROAD, TURN RIGHT INTO WILLIAMS ROAD, INTO SYDNEY ROAD, INTO SARNIA, UMBILO ROAD, INTO EDWIN SWALES VC DRIVE (M7), RIGHT INTO SOUTH COAST ROAD, INTO MANGOSUTHU HIGHWAY (M30), RIGHT INTO ROAD 1902 INTO SIBUSISO MDAKANE AND PROCEED AS PER FORWARD ROUTE IN REVERSE TO UMLAZI TAXI RANK AT UMLAZI STATION NORTH SIDE
6.1.1.3	ROUTE 3 FROM APPROVED TAXI RANK UMLAZI STATION NORTH SIDE ALONG SOKESIMBONE ROAD, TURN LEFT INTO KING DINGANE LEFT INTO SIBUSISO MDAKANE ROAD BECOMING ROAD R1902, PICK 'N' DROP, TURN LEFT INTO PRINCE MCWAYIZENI AND TURN LEFT INTO ISIPINGO OLD MAIN ROAD LEFT TO APPROVED TAXI RANK AT ALEXANDRA ROAD, LEFT INTO CHURCH LANE, TURN RIGHT INTO NWABI ROAD BACK TO ISIPINGO OLD MAIN ROAD AND PROCEED TO UMLAZI TAXI RANK ALONG THE SAME ROUTE IN REVERSE.



GAZETTE

REGION: ALL

GAZETTE PRINT DATE : 22 APRIL 2015

GAZETTE EXPIRY DATE: 13 MAY 2015

6.1.1.4	<p>ROUTE 4</p> <p>FROM APPROVED TAXI RANK UMLAZI STATION NORTH SIDE SOKESIMBONE ROAD TURN LEFT KING DINGANE, BORABORA ROAD TURN AROUND BACK INTO KING DINGANE LEFT INTO SIBUSISO MDAKANE ROAD BECOMING ROAD R1902 PICK 'N DROP, TURN LEFT INTO PRINCE MCWAHYENZI AND TURN LEFT INTO ISIPINGO OLD MAIN ROAD, TURN RIGHT INTO RANA ROAD, TURN RIGHT INTO R102 TURN LEFT INTO PROSPECTION INDUSTRIAL AREA, PICK - UP AND SET DOWN AND RETURN TO UMLAZI NORTH TAXI RANK ALONG THE SAME ROUTE IN REVERSE.</p>
6.1.1.5	<p>ROUTE 5</p> <p>FROM APPROVED TAXI RANK UMLAZI STATION NORTH SIDE SOKESIMBONE TURN LEFT KING DINGANE BORABORA TURN AROUND BACK TO KING DINGANE LEFT SIBUSISO MDAKANE ROAD BECOMING ROAD R1902 PICK 'N DROP TURN LEFT MANGOSUTHU HIGHWAY PICK 'N DROP PRINCE MSHIYENI MEMORIAL HOSPITAL TURN LEFT TO R102 UMBILO ROAD, BEREA ROAD AND PROCEED INTO AND ALONG THE WESTERN FREEWAY (N3) TURN LEFT INTO M13 AND TURN LEFT INTO RICHMOND ROAD, TURN RIGHT INTO ALEXANDRA ROAD, CLARK ROAD RIGHT INTO MOSS ROAD RIGHT INTO ALEXANDRA ROAD TO APPROVED TAXI STOP IN SWANFIELD ROAD, WESTMED, AND RETURN ALONG THE SAME ROUTE TO UMLAZI NORTH TAXI RANK IN REVERSE</p>
6.1.1.6	<p>ROUTE 7 CONDITIONS</p> <p>1. ALL PASSENGERS WILL BE PICKED UP AND DROPPED OFF IN AREAS DESIGNATED BY THE MUNICIPALITY FOR SUCH PURPOSES</p> <p>2. NO PICK UP OF PASSENGERS WILL BE EFFECTED IN AREAS WHICH DO NOT FALL UNDER THE JURISDICTION OF THE ASSOCIATION SAVE PASSENGERS WHO ARE BEING CONVEYED DIRECTLY TO THE STARTING POINT</p> <p>3. ENTRY OR RANKING ON PRIVATE PROPERTY IS NOT PERMITTED WITHOUT THE WRITTEN PERMISSION OF THE LANDLORD, A COPY OF WHICH MUST BE SUPPLIED TO THE BOARD</p> <p>4. WITHOUT HAVING ENTERED INTO AN AGREEMENT WITH OTHER OPERATORS ON A COMMON ROUTE AS CONTEMPLATED SECTION 88(2)(B) OF ACT 22 OF 2000, THE PICKING UP OR SETTING DOWN OF PASSENGERS ON SUCH ROUTE IS NOT PERMITTED. A COPY OF SUCH AGREEMENT MUST BE SUPPLIED TO THE BOARD</p> <p>5. AT RANKS, WHETHER ON STREET OR OFF STREET, ONLY THE TAXIS THAT CAN BE ACCOMMODATED IN THE DEMARCATED AREA MAY OCCUPY THE RANK. EXCESS VEHICLES MUST HOLD ELSEWHERE</p> <p>6. NO PICKING UP OR SETTING DOWN OF PASSENGERS PERMITTED ON ROUTE 5 ALONG THE WESTERN FREEWAY (N3) AND THE M13 EITHER WAY</p>



GAZETTE

REGION: ALL

GAZETTE PRINT DATE : 22 APRIL 2015

GAZETTE EXPIRY DATE: 13 MAY 2015

1)	APP0039435	GAZETTE NUMBER: LGKZNG178-2015-MAR
2)	729 SHINE THE WAY ID NO. 200511639923	
3)	100 MANGOSUTHU HIGHWAY UMLAZI 4031	
4)	APPLICANT TYPE : NEW OPERATING LICENCE	
5)	IS STILL TO BE ACQUIRED	
6.1.1.1	ROUTE 1 FROM APPROVED TAXI RANK UMLAZI STATION NORTH SIDE INTO SOKESIMBONE ROAD LEFT INTO KING DINGANE BORABORA TURN AROUND TO KING DINGANE, LEFT INTO SIBUSISO MDAKANE ROAD R1902 PICK 'N' DROP LEFT INTO MANGOSUTHU HIGHWAY PICK 'N' DROP LEFT INTO PRINCE MSHIYENI MEMORIAL HOSPITAL, BACK TO MANGOSUTHU HIGHWAY, LEFT INTO R102, RIGHT INTO M4, LEFT INTO MOORE ROAD RIGHT INTO WARWICK AVENUE, TURN RIGHT TO WEST STREET DROP PASSENGERS ALONG WEST STREET RIGHT INTO POINT ROAD RIGHT INTO FISHER STREET, RIGHT INTO SHEPSTONE STREET, LEFT INTO PINE STREET, RIGHT INTO FIELD STREET, LEFT INTO QUEEN STREET TAXI RANK AND PROCEED TO QUEEN STREET RANK QUEEN STREET, RIGHT INTO RUSSELL STREET, LEFT INTO LEOPOLD STREET, LEFT INTO MARKET ROAD, INTO THE SERVICE ROAD BEHIND THE ENGLISH MARKET, AND PROCEED TO THE TAXI RANK AND RETURN AS FOLLOWS: 1.1. FROM QUEEN STREET TAXI RANK, RIGHT INTO RUSSELL STREET, LEFT INTO LEOPOLD STREET, LEFT INTO MARKET ROAD, INTO WILLIAMS ROAD, LEFT INTO MOORE ROAD, INTO INKOSI ALBERT LUTHULI FREEWAY (M4), AND PROCEED TO UMLAZI ALONG THE FORWARD ROUTE IN REVERSE 1.2. FROM WARWICK AVENUE TAXI RANK, LEFT INTO WEST STREET, RIGHT INTO WILLIAMS ROAD, LEFT INTO MOORE ROAD, INTO INKOSI ALBERT LUTHULI FREEWAY (M4), AND PROCEED TO UMLAZI ALONG THE FORWARD ROUTE IN REVERSE NB: NO PICKING UP OF PASSENGERS IN THE CBD ON THE INWARD JOURNEY AND NO DROPPING OFF ON THE OUTWARD JOURNEY.	
6.1.1.2	ROUTE 2 FROM APPROVED TAXI RANK UMLAZI STATION NORTH SIDE SOKESIMBONE ROAD, LEFT INTO KING DINGANE, BORABORA TURN TO KING DINGANE INTO SIBUSISO MDAKANE ROAD BECOMING ROAD R1902, PICK 'N' DROP, JOINING SOUTH COAST ROAD, EDWIN SWALES VC DRIVE, M7 RIGHT INTO SARNIA ROAD PASS ROSSBURGH, RIGHT TURN UMBILO ROAD RIGHT TURN GALE STREET TURN RIGHT INTO DALTON ROAD TO APPROVED TAXI STOP IN DALTON ROAD AND RETURN FROM DALTON ROAD, TURN RIGHT INTO WILLIAMS ROAD, INTO SYDNEY ROAD, INTO SARNIA, UMBILO ROAD, INTO EDWIN SWALES VC DRIVE (M7), RIGHT INTO SOUTH COAST ROAD, INTO MANGOSUTHU HIGHWAY (M30), RIGHT INTO ROAD 1902 INTO SIBUSISO MDAKANE AND PROCEED AS PER FORWARD ROUTE IN REVERSE TO UMLAZI TAXI RANK AT UMLAZI STATION NORTH SIDE	
6.1.1.3	ROUTE 4 FROM APPROVED TAXI RANK UMLAZI STATION NORTH SIDE SOKESIMBONE ROAD TURN LEFT KING DINGANE, BORABORA ROAD TURN AROUND BACK INTO KING DINGANE LEFT INTO SIBUSISO MDAKANE ROAD BECOMING ROAD R1902 PICK 'N' DROP, TURN LEFT INTO PRINCE MCWAHYENZI AND TURN LEFT INTO ISIPINGO OLD MAIN ROAD, TURN RIGHT INTO RANA ROAD, TURN RIGHT INTO R102 TURN LEFT INTO PROSPECTION INDUSTRIAL AREA, PICK - UP AND SET DOWN AND RETURN TO UMLAZI NORTH TAXI RANK ALONG THE SAME ROUTE IN REVERSE.	



GAZETTE

REGION: ALL

GAZETTE PRINT DATE : 22 APRIL 2015

GAZETTE EXPIRY DATE: 13 MAY 2015

6.1.1.4	<p>ROUTE 5</p> <p>FROM APPROVED TAXI RANK UMLAZI STATION NORTH SIDE SOKESIMBONE TURN LEFT KING DINGANE BORABORA TURN AROUND BACK TO KING DINGANE LEFT SIBUSISO MDAKANE ROAD BECOMING ROAD R1902 PICK 'N DROP TURN LEFT MANGOSUTHU HIGHWAY PICK 'N DROP PRINCE MSHIYENI MEMORIAL HOSPITAL TURN LEFT TO R102 UMBILO ROAD, BEREA ROAD AND PROCEED INTO AND ALONG THE WESTERN FREEWAY (N3) TURN LEFT INTO M13 AND TURN LEFT INTO RICHMOND ROAD, TURN RIGHT INTO ALEXANDRA ROAD, CLARK ROAD RIGHT INTO MOSS ROAD RIGHT INTO ALEXANDRA ROAD TO APPROVED TAXI STOP IN SWANFIELD ROAD, WESTMED, AND RETURN ALONG THE SAME ROUTE TO UMLAZI NORTH TAXI RANK IN REVERSE</p>
6.1.1.5	<p>ROUTE 7 CONDITIONS</p> <p>1. ALL PASSENGERS WILL BE PICKED UP AND DROPPED OFF IN AREAS DESIGNATED BY THE MUNICIPALITY FOR SUCH PURPOSES</p> <p>2. NO PICK UP OF PASSENGERS WILL BE EFFECTED IN AREAS WHICH DO NOT FALL UNDER THE JURISDICTION OF THE ASSOCIATION SAVE PASSENGERS WHO ARE BEING CONVEYED DIRECTLY TO THE STARTING POINT</p> <p>3. ENTRY OR RANKING ON PRIVATE PROPERTY IS NOT PERMITTED WITHOUT THE WRITTEN PERMISSION OF THE LANDLORD, A COPY OF WHICH MUST BE SUPPLIED TO THE BOARD</p> <p>4. WITHOUT HAVING ENTERED INTO AN AGREEMENT WITH OTHER OPERATORS ON A COMMON ROUTE AS CONTEMPLATED SECTION 88(2)(B) OF ACT 22 OF 2000, THE PICKING UP OR SETTING DOWN OF PASSENGERS ON SUCH ROUTE IS NOT PERMITTED. A COPY OF SUCH AGREEMENT MUST BE SUPPLIED TO THE BOARD</p> <p>5. AT RANKS, WHETHER ON STREET OR OFF STREET, ONLY THE TAXIS THAT CAN BE ACCOMMODATED IN THE DEMARCATED AREA MAY OCCUPY THE RANK. EXCESS VEHICLES MUST HOLD ELSEWHERE</p> <p>6. NO PICKING UP OR SETTING DOWN OF PASSENGERS PERMITTED ON ROUTE 5 ALONG THE WESTERN FREEWAY (N3) AND THE M13 EITHER WAY</p>



GAZETTE

REGION: ALL

GAZETTE PRINT DATE : 22 APRIL 2015

GAZETTE EXPIRY DATE: 13 MAY 2015

1) APP0039436 2) JC DLAME ID NO. 6604070346088 3) P.O BOX 445 NQUTHU KWAZULU NATAL 3135 4) APPLICANT TYPE : RENEWAL AND DECEASED TRANSFER 5) 1 x 14 (SEATED) 0 (STANDING)		GAZETTE NUMBER: LGKZNG178-2015-MAR
6.1.1.1	ROUTE 16 FROM SIBONGILE L1993 SUB RANK TO R68 FROM SIBONGILE ALONG L1993 INTO R68 AND PROCEED INTO NQUTHU TAXI RANK AND RETURN.	
6.1.1.2	ROUTE 17 FROM MABULULWANE TO NQUTHU FROM MABULULWANE SUB TAXI RANK INTO AND ALONG D1297 INTO R68 AND PROCEED TO NQUTHU TAXI RANK AND RETURN.	
6.1.1.3	ROUTE 5. FROM NQUTU TO NEWCASLE FROM NQUTHU TAXI RANK INTO AND ALONG INTO AND ALONG P54 TO BLOOD RIVER, INTO R34(P41), INTO R37, LEFT INTO N11 AND PROCEED TO NEWCASTLE, INTO ALLEN STREET AT THE LAST ROBOT TURN LEFT AND RIGHT TO NEWCASTLE TAXI RANK RETURN TO NQUTHU ALONG THE FORWARD ROUTE IN REVERSE.	
6.1.1.4	ROUTE 6. FROM NQUTHU TO EMONDLO FROM NQUTHU TO EMONDLO TAXI RANK ALONG P54, TURN OFF AT MASONDO CROSSING WHICH BECOMES R9 PICKING UP AND DROPPING OFF EN ROUTE AND RETURN ALONG THE FORWARD ROUTE IN REVERSE.	



GAZETTE

REGION: ALL

GAZETTE PRINT DATE : 22 APRIL 2015

GAZETTE EXPIRY DATE: 13 MAY 2015

6.1.1.5	<p>ROUTE 7. FROM NQUTHU TO VRYHEID</p> <p>FROM NQUTHU INTO AND ALONG P54,TURN OFF AT MASONDO CROSSING WHICH BECOMES R9,PROCEED ALONG MONDLO/GOBINSIMBI WHICH BECOMES R14 AND PROCEED TO JUCTION OF VRYHEID AND MELMOTH ROADS WHICH BECOMES R43 AND PROCEED TO UTRECHT STREET IN VRYHEID.AT THE FIRST ROBOT,TURN RIGHT AND SHORT LEFT VRYHEID TAXI RANK AND RETURN ALONG THE FORWARD ROUTE IN REVERSE.</p> <p>RESTRICTIONS: RESTRICTED FROM PICKING UP OR SETTING DOWN AT MONDLO EITHER WAY.</p>
6.1.1.6	<p>ROUTE 10 FROM ZICOLE TO NQUTHU</p> <p>FROM KWAMBATHA TRADING STORE INTO AND ALONG D1347,RIGHT INTO P54 AND PROCEED TO NQUTHU TAXI RANK AND RETURN ALONG THE FORWARD ROUTE IN REVERSE.</p>
6.1.1.7	<p>ROUTE 11 FROM ST.AUGUSTINE'S TO NQUTHU</p> <p>FROM AUGUSTINE'S SCHOOL INTO AND ALONG D1361,RIGHT INTO R68 AND PROCEED TO NQUTHU TAXI RANK AND RETURN ALONG THE FORWARD ROUTE IN RESERVE.</p>
6.1.1.8	<p>ROUTE 12 FROM SILUTSHANA TO NQUTHU</p> <p>FROM SILUTSHANA SUB RANK INTO AND ALONG R68 TO NQUTHU TAXI RANK AND RETURN ALONG THE FORWARD ROUTE IN RESERVE</p>



GAZETTE

REGION: ALL

GAZETTE PRINT DATE : 22 APRIL 2015

GAZETTE EXPIRY DATE: 13 MAY 2015

6.1.1.9	<p>ROUTE 13 FROM HLATHI DAM TO NQUTHU</p> <p>FROM HLATHI DAM SUB RANK INTO AND ALONG R68 TO NQUTHU TAXI RANK AND RETURN ALONG THE FORWARD ROUTE IN RESERVE.</p>
6.1.1.1 0	<p>ROUTE 14 FROM ISANDLWANA TO NQUTHU</p> <p>FROM ISANDLWANA SUB RANK INTO AND ALONG P58,TURN LEFT INTO R68 AND PROCEED TO NQUTHU TAXI RANK AND RETURN ALONG THE FORWARD ROUTE IN REVERSE.</p>
6.1.1.1 1	<p>ROUTE 8. FROM NQUTHU TO NKANDLA</p> <p>FROM NQUTHU TAXI RANK INTO AND ALONG R68 TO FORTLOUIS,INTO AND ALONG P50-3 STRAIGHT TO NKANDLA TAXI RANK AND RETURN ALONG THE FORWARD ROUTE IN REVERSE.</p>
6.1.1.1 2	<p>ROUTE 15 FROM NCEPHENI TO NQUTHU</p> <p>FROM NCEPHENI SUB TAXI RANK INTO AND ALONG P58,TURN INTO R68 AND PROCEED TO NQUTHU TAXI RANK AND RETURN ALONG THE FORWARD ROUTE IN RESERVE.</p>

**GAZETTE**

REGION: ALL

GAZETTE PRINT DATE : 22 APRIL 2015

GAZETTE EXPIRY DATE: 13 MAY 2015

6.1.1.1 3	ROUTE 17 FROM MABULULWANE TO NQUTHU FROM MABULULWANE SUB TAXI RANK INTO AND ALONG D1297 INTO R68 AND PROCEED TO NQUTHU TAXI RANK AND RETURN.
6.1.1.1 4	ROUTE 18. FROM HLAZAKAZI TO NQUTHU FROM HLAZAKAZI SUB TAXI RANK INTO AND ALONG D1362, INTO R68 AND PROCEED TO NQUTHU TAXI RANK AND RETURN.
6.1.1.1 5	ROUTE 19. FROM MBOKODWENI TO NQUTHU FROM MBOKODWE TO NQUTHU INTO AND ALONG L1992, INTO R68 PROCEED TO NQUTHU TAXI RANK AND RETURN.
6.1.1.1 6	ROUTE 20. FROM GRACE SUB RANK INTO AND ALONG P53 TO NQUTHU TAXI RANK AND RETURN.



GAZETTE

REGION: ALL

GAZETTE PRINT DATE : 22 APRIL 2015

GAZETTE EXPIRY DATE: 13 MAY 2015

6.1.1.1 7	ROUTE 21. FROM GRACE SUB RANK TO NZIMANDE MINE, INTO AND ALONG P54, INTO R34, RIGHT INTO P251 AND PROCEED TO NZIMANDE MINE AND RETURN.
6.1.1.1 8	ROUTE 21. FROM GRACE SUB RANK TO NZIMANDE MINE, INTO AND ALONG P54, INTO R34, RIGHT INTO P251 AND PROCEED TO NZIMANDE MINE AND RETURN.
6.1.1.1 9	ROUTE 22. FROM GRACE SUB RANK TO MONDLO ALONG P411 AND RETURN.
6.1.1.2 0	ROUTE 23. FROM GRACE SUB RANK TO DUNDEE, INTO AND ALONG P54, LEFT INTO AND ALONG P34-2, INTO P33 INTO VICTORIA STREET, RIGHT INTO SMITH STREET, INTO THE DUNDEE TAXI RANK AND RETURN.



GAZETTE

REGION: ALL

GAZETTE PRINT DATE : 22 APRIL 2015

GAZETTE EXPIRY DATE: 13 MAY 2015

6.1.1.2 1	ROUTE 24. FROM GRACE SUB RANK TO VRYHEID, INTO AND ALONG P54, RIGHT INTO AND ALONG P34-2, INTO KERK –CHURCH STREET, TO THE VRYHEID TAXI RANK AND RETURN,
6.1.1.2 2	ROUTE 25. FROM GRACE SUB RANK TO KINGSLEY, INTO AND ALONG P54 TO BLOODRIVER, LEFT INTO P34-2, INTO P33, LEFT INTO KINGSLEY, INTO AN APPROVED TAXI RANK AND RETURN.
6.1.1.2 3	ROUTE 26. FROM GRACE SUB TAXI RANK TO UTRECHT, INTO AND ALONG P54, INTO R34 (P41), AND PROCEED TO UTRECHT, LEFT INTO UTRECHT TAXI RANK AND RETURN.



GAZETTE

REGION: ALL

GAZETTE PRINT DATE : 22 APRIL 2015

GAZETTE EXPIRY DATE: 13 MAY 2015

6.1.1.2 4	<p>ROUTE 00 CONDITIONS/RESTRICTIONS</p> <ol style="list-style-type: none"> 1. PASSENGERS MAY BE PICKED UP AND / OR SET DOWN ONLY DESIGNATED TAXI RANKS OR TAXI STOPS, WHICH SHALL EXCLUDE BUS STOPS. 2. ON THE INBOUND TRIP TO DURBAN, PIETERMARITZBURG, EMPANGENI, NEWCASTLE, VRYHEID, DUNDEE, LADYSMITH, AND JOHANNESBURG NO PASSENGERS MAY BE PICKED UP ENROUTE FROM LEAVING THE MAGISTERIAL OF NQUTHU UNTIL REACHING THE DESTINATION RANK. 3. ON THE RETURN TRIP TO NQUTHU, NO PASSENGERS MAY BE SET DOWN UNTIL REACHING THE MAGISTERIAL DISTRICT OF NQUTHU. 4. ENTRY OR RANKING ON PRIVATE PROPERTY IS NOT PERMITTED WITHOUT THE WRITTEN PERMISSION OF THE LANDLORD, A COPY OF WHICH MUST BE SUPPLIED TO THE BOARD BEFORE UPLIFTING THE OPERATING LICENCE 5. WITHOUT HAVING ENTERED INTO AN AGREEMENT WITH THE OTHER OPERATORS ON A COMMON ROUTE, AS CONTEMPLATED BY SECTION 88 (2) (B) OF ACT 22 OF 2000, PICKING UP OR SETTING DOWN OF PASSENGERS ON SUCH ROUTE IS NOT PERMITTED. A COPY OF SUCH AGREEMENT MUST BE SUPPLIED TO THE BOARD. 6. AT RANKS, WHETHER ON-STREET OR OFF-STREET, ONLY THE TAXIS THAT CAN BE ACCOMMODATED IN THE DEMARCATED AREA MAY OCCUPY THE RANK, EXCESS VEHICLES MUST HOLD ELSEWHERE AT DESIGNATED HOLDING ARREARS. 7. RANK PERMITS OR LETTERS OF AUTHORITY MUST BE PRODUCED WHEN UPLIFTING, IN RESPECT OF ALL RANKS IN MUNICIPAL ARREARS, IN PARTICULAR MAJOR TOWNS AND CITIES AND IN PARTICULAR IN RESPECT OF INTER-PROVINCIAL DESTINATIONS. 8. THE VEHICLE MUST BE COVERED BY MOTOR VEHICLE INSURANCE AS WELL AS PERSONAL LIABILITY INSURANCE. 9. THE ALLOCATION OF ANY ROUTE OR PORTION OF HE ROUTE IS SUBJECT TO THE CONDITION THAT HAS BEEN APPROVED AND ALLOCATED IN GOOD FAITH AND SUCH ROUTE WILL BE INVALID SHOULD IT TRANSPIRE THAT THE ROUTE OR PORTION THEREOF WILL, OR HAS CAUSED CONFLICT DUE TO IT HAVING BEEN APPROVED BASED ON INCORRECT OR FALSE INFORMATION SUPPLIED TO THE BOARD, OR AS A RESULT OF AN ERROR. IN SUCH INSTANCE THE OPERATING LICENCE MUST BE RETURNED TO THE BOARD FOR CORRECTION.
6.1.1.2 5	<p>ROUTE 1. FROM NQUTHU TO JOHHANNESBURG</p> <p>FROM NQUTHU TAXI RANK R66 PROCEED TO MNYANDU CROSSING TURN LEFT TO R33/R68 BYPASS DUNDEE ALONG VICTORIA STREET, INTO KAREL LANDMAN, JOINING R68, RIGHT INTO AND LONG N11, BY PASS NEWCASTLE AND PROCEEDING THROUGH VOLKRUST ALONG JOUBERT STREET INTO DAN PIENAAR STREET (R543) INTO AND ALONG R23 TO STANDERTON, PASSING THROUGH STANDERTON, ALONG BOTHA STREET, LOMBARD STREET, KROG STREET INTO R23 BY PASSING GREYLINGSTAD AND BALFOUR TOWARDS HEIDELBERG, TURN RIGHT INTO N3, PROCEED DIRECT TO VOSLOORUS TAXI RANK AND PROCEED INTO AND ALONG N17 TO GERMISTON TAXI RANK, OFF LOADING ONLY AND PROCEED DIRECT TO M2 INTO AND ALONG N12, PEASE ROAD TO BARA CITY TAXI RANK AND RETURN TO NQUTHU ALONG THE FORWARD ROUTE IN REVERSE.</p>



GAZETTE

REGION: ALL

GAZETTE PRINT DATE : 22 APRIL 2015

GAZETTE EXPIRY DATE: 13 MAY 2015

6.1.1.2 6	<p>ROUTE 2. ALTERNATIVE ROUTE FROM NQUTHU TAXI RANK INTO R34 TO BLOODRIVER,BYPASSING UTRECHT,RIGHT INTO N11 AND PROCEED AS IN ROUTE 1 ABOVE</p>
6.1.1.2 7	<p>ROUTE 3 FROM NQUTHU TO DURBAN FROM NQUTHU TAXI RANK INTO AND ALONG R68 TO BABANANGO,RIGHT INTO R34,PASSING THROUGH MELMOTH,RIGHT INTO R66 PASSING THROUGH ESHOWE,PROCEEDALONG R66,RIGHT INTO R102 TO NGINGINDLOVU AND PROCEED TO STANGER ALONG R102,PASSING THROUGH STANGER AND TO N2,RIGHT INTO R1020/N2 AND PROCEED DIRECT TO DURBAN INTO R102 INTO UMNGENI ROAD (R102) SETTING DOWN AT DURBAN STATION AND PROCEED ALONG UMNGENI ROAD INTO SOLDIERS WAY,RIGHT INTO LEOPOLD STREET,LEFT INTO MARKET STREET,RIGHT INTO SMITH STREET,RIGHT INTO WARWICK AVENUE,INTO UNIVERSITY AVENUE TAXI RANK AND RETURN ALONG WARWICK AVENUE,RIGHT INTO ALICE STREET,LEFT INTO ALBERT STREET,RIGHT INTO UMNGENI ROAD AND RETURN TO NQUTHU ALONG THE FORWARD ROUTE IN REVERSE.</p>
6.1.1.2 8	<p>ROUTE 4 FROM NQUTHU TO EMPANGENI</p> <p>FROM NQUTHU TAXI RANK ALONG THE SAME ROUTE AS IN 3ABOVE,UP TO NKWALINI ALONG R66 AT KWALINI TURN LEFT INTO AND ALONG R34,WHICH BECOMES MAIN ROAD AND PROCCED DIRECT TO EMPANGENI TAXI RANK AND RETURN THE FORWARD ROUTE IN REVERSE.</p>
6.1.1.2 9	<p>ROUTE 29 FROM NQUTHU TO DUNDEE FROM NQUTHU TAXI RANK,INTO P36/2 INTO R68,LEFT INTO R33 INTO VICTORIA STREET,RIGHT INTO SMITH STREET INTO DUNDEE TAXI RANK AND RETURN TO NQUTHU ALONG THE FORWARD ROUTE IN REVERSE.</p> <p>CONDITIONS/RESTRICTIONS</p> <p>1.THE PICKING UP AND SETTING DOWN OF PASSENGERS ON THIS ROUTE MUST BE CONDUCTED STRICTLY AND IN ACCORDANCE WITH AGREEMENT BETWEEN NQUTHU TAXI ASSOCIATION AND DUNDEE TAXI ASSOCIATION DATED 2006.01.03.</p> <p>2.THE ROUTE MAY ONLY BE ALLOCATED TO THOSE MEMBERS AND VEHICLE FOR WHICH SPECIFICALLY APPLICATION HAVE BEEN MADE AND APPROVED BY THE BOARD.</p>



GAZETTE

REGION: ALL

GAZETTE PRINT DATE : 22 APRIL 2015

GAZETTE EXPIRY DATE: 13 MAY 2015

6.1.1.3 0	<p>ROUTE 9 FROM NQUTHU TO NONDWENI</p> <p>FROM NQUTHU TAXI RANK TO NONDWENI TAXI RANK ALONG MAIN ROAD (P36-2 AND RETURN ALONG THE FORWARD ROUTE IN REVERSE.(PICKING UP AND SETTING DOWN PASSENGERS EN ROUTE.</p>
6.1.1.3 1	<p>ROUTE 27 FROM NONDWENI TO VRYHEID</p> <p>FROM NONDWENI INTO ALONG P63-2,LEFT INTO R48(P59-4) AND PROCEED TO MONDLO - VRYHEID ROAD CROSSING WHICH IS R17, TURN LEFT INTO R34 AND PROCEED INTO AND ALONG EAST STREET,LEFT INTO CHURCH STREET AND TURN LEFT INTO VRYHEID TAXI RANK AND RETURN ALONG FORWARD ROUTE IN RESERVE.</p>
6.1.1.3 2	<p>ROUTE 30 FROM NQUTHU TO ULUNDI</p> <p>FROM NQUTHU TAXI RANK TO ULUNDI TAXI RANK PROCEED ALONG R68 TO BABANANGO ALONG R68,TURN LEFT TO GRAVEL ROAD P432 DOWN TO A T-JUNCTION FROM VRYHEID TO MELMOTH (R34) RIGHT INTO AND R34,LEFT INTO AND ALONG R66 INTO ULUNDI TAXI RANK AND RETURN WITH SOME PASSENGERS ALONG THE FORWARD ROUTE IN RESERVE.</p>
6.1.1.3 3	<p>ROUTE 31. FROM NQUTHU TO LADYSMITH</p> <p>FROM NQUTHU TAXI RANK,INTO AND ALONG P36/1 (R68),LEFT INTO R33 TO DUNDEE,PASSING THROUGH DUNDEE ALONG VICTORIA STREET,INTO KAREL LANDMAN STREET,JOINING R68 AND PROCEED ALONG R68,BYPASSING GLENCOE.LEFT INTO ALONG N11-2 TO LADYSMITH.AT THE FIRST ROBOT,TURN LEFT INTO ILLING ROAD,AND PROCEEDS TO ILLING ROAD TAXI RANK AND RETURN ALONG THE FORWARDS ROUTE IN REVERSE. CONDITIONS/RESTRICTIONS NO PICKING UP SETTING DOWN OF PASSENGERS ENROUTE BETWEEN NQUTHU AND LADYSMITH.</p>



GAZETTE

REGION: ALL

GAZETTE PRINT DATE : 22 APRIL 2015

GAZETTE EXPIRY DATE: 13 MAY 2015

6.1.1.3 4	<p>ROUTE 32 FROM NQUTHU TO PIETERMARITZBURG</p> <p>FROM NQUTHU TAXI RANK PROCEED AS PER ROUTE 31 TO LADYSMITH. UPON ENTERING LAD TO PIETERMARITZBURG VIA DUNDEE VIA WHICH BECOMES R33/R68 VIA GLENCOE R1YSMITH TURN LEFT AT THE FIRST TRAFFIC LIGHT INTO AND ALONG R44 INTO P325 BECOMING P544, INTO R103 BYPASSING COLENZO INTO N3 AND PROCEED DIRECT TO PIETERMARITZBURG. ENTERING PIETERMARITZBURG LEFT INTO THE CHURCH STREET OFFRAMP, RIGHT INTO CHURCH STREET AND PROCEED INTO THE APPROVED TAXI RANK OFF CHURCH STREET AND RETURN ALONG THE FORWARD ROUTE IN REVERSE.</p>
6.1.1.3 5	<p>ROUTE 28 FROM NQUTHU TO QHUDENI</p> <p>FROM NQUTHU TAXI RANK INTO AND ALONG R68 AND AND TURN RIGHT INTO P16/3 TO P32 KWABALOYI QHUDENI AND RETURN TO NQUTHU WITH ALONG THE FOWARD ROUTE IN REVERSE.</p>



GAZETTE

REGION: ALL

GAZETTE PRINT DATE : 22 APRIL 2015

GAZETTE EXPIRY DATE: 13 MAY 2015

1) APP0039437	GAZETTE NUMBER: LGKZNG178-2015-MAR
2) H MHLUNGU ID NO. 6010205834081	
3) HOUSE NO:3214 SECTION 3 MADADENI KWAZULU NATAL 2951	
4) APPLICANT TYPE : NEW OPERATING LICENCE	
5) 1 x 15 (SEATED) 0 (STANDING)	
6.1.1.1	ROUTE 1
	<p>MADADENI TO NEWCASTLE</p> <p>FROM KWAHOFINA ECANAN SECTION NEW SETTLEMENT HOUSING AND THE RIVERSIDE PROCEED STRAIGHT ON ROAD BETWEEN SECTION 3 AND RIVERSIDE HOUSING AT FOUR WAY STOP PROCEED STRAIGHT VIA METHODIST CHURCH VIA SECTION 1 CLINIC AND TAXI RANK, TURN RIGHT AT SECTION 1 RANK PROCEED STRAIGHT, TURN LEFT AT KWAMAVUSO CORNER HOUSE PROCEED STRAIGHT, TURN LEFT AT LUTHERAN CHURCH PROCEED STRAIGHT, TURN RIGHT EMBONGOLWENI CHURCH, VIA BP GARAGE, VIA AMAJUBA DISTRICT OFFICE IKHWEZI SECTION AND VIA SAPS STATION MADADENI AT ROBOT, TURN RIGHT TO INGAGANE INTERSECTION, TURN RIGHT AT THE ROBOT CROSSING INGAGANE RIVER VIA RAILWAY STATION MATUKUSA NEW TOWNSHIP AT KEYWAY MOTORS (MATUKUSA) ROBOT PROCEED STRAIGHT VIA RAILWAY STATION KARBOCHEM, TURN LEFT ENTER ROAD N11 AND TURN RIGHT INTO ALLEN STREET TO NEWCASTLE, VIA ARBOR PARK TOWN HOUSES, PROCEED ON ALLEN STREET ENTER NEWCASTLE, TURN LEFT AT KIRKLAND STREET, TURN RIGHT AT VOORTREKKER STREET PROCEED STRAIGHT ACROSS TERMINUS STREET TAXI RANK. RETURN WITH THE SAME ROUTE TO MADADENI TOWNSHIP.</p> <p>OR</p> <p>TURN RIGHT AT KEYWAY MOTORS ROBOT INTO ALBERT WESSELS ROAD VIA EMABHODINI (NEWCASTLE TEXTILE INDUSTRIES AND HEAVY ENGINEERING INDUSTRY. PROCEED STRAIGHT VIA ENGINE GARAGE. VIA FOUR WAY STOP PROCEED STRAIGHT, TURN RIGHT AT ROBOT VIA KARBRO TESTING STATION, TURN RIGHT ENTER HARDWICK STREET, TURN LEFT AT KINGS HOTEL INTO HARDING STREET PROCEED STRAIGHT, TURN RIGHT AT BP GARAGE AND BRAD LOWS FURNISHERS, INTO ALLEN STREET PROCEED STRAIGHT, TURN LEFT AT KIRKLAND STREET, TURN RIGHT INTO VOORTREKKER STREET PROCEED STRAIGHT ACROSS TERMINUS STREET ENTER NEWCASTLE APPROVED TAXI RANK. RETURN WITH SAME ROUTE TO MADADENI TOWNSHIP.</p>



GAZETTE

REGION: ALL

GAZETTE PRINT DATE : 22 APRIL 2015

GAZETTE EXPIRY DATE: 13 MAY 2015

1) APP0039438	GAZETTE NUMBER: LGKZNG178-2015-MAR
2) MATHOBELA MP ID NO. 4710165525080	
3) HOUSE NO 5433	
SECTION 4	
MADADENI	
KWAZULU-NATAL	
2951	
4) APPLICANT TYPE : NEW OPERATING LICENCE	
5) 1 x 15 (SEATED) 0 (STANDING)	
6.1.1.1	<p>ROUTE 1 FROM KWAHOFINA CANAN SECTION NEW SETTLEMENT HOUSING AND THE RIVERSIDE PROCEED STRAIGHT ON ROAD BETWEEN SECTION 3 AND RIVERSIDE HOUSING AT FOUR WAY STOP PROCEED STRAIGHT VIA METHODIST CHURCH VIA SECTION 1 CLINIC AND TAXI RANK,TURN RIGHT AT SECTION 1 RANK PROCEED STRAIGHT TURN LEFT AT KWAMAVUSO CORNER HOUSE PROCEED STRAIGHT TURN LEFT AT LUTHERAN CHURCH PROCEED STRAIGHT TURN RIGHT AT EMBONGOLWENI CHURCH,VIA BP GARAGE VIA AMAJUBA DISTRICT OFFICE IKHWEZI SECTION AND VIA SAPS STATION MADADENI AT ROBOT TURN RIGHT TO INGAGANE INTERSECTION,TURN RIGHT AT THE ROBOT CROSSING INGAGANE RIVER VIA MATUKUSA NEW TOWNSHIP AT KEYWAY MOTORS (MASTUKUSA) ROBOT PROCEED STRAIGHT VIA RAILWAY STATION KARBOCHEM,TURN LEFT ENTER ROAD N11 AND TURN RIGHT INTO ALLEN STREET TO NEWCASTLE,VIA ARBOR PARK TOWN HOUSES,PROCEED ON ALLEN STREET ENTER NEWCASTLE,TURN LEFT AT KIRKLAND STREET,TURN RIGHT AT VOORTREKKER STREET PROCEED STRAIGHT ACROSS TERMINUS STREET TAXI RANK RETURN WITH SAME ROUTE TO MADADENI TOWNSHIP.TURN RIGHT AT KEYWAY MOTORS ROBOT INTO ALBERT WESSWLS ROAD VIA EMABHODINI(NEWCASTLE TEXTILE INDUSTRIES AND HEAVY ENGINEERING INDUSTRY),PROCEED STRAIGHT ENGEN GARAGE VIA FOUR WAY STOP PROCEED STRAIGHT,TURN RIGHT AT ROBOT VIA KARBRO TESTING STATION,TURN RIGHT ENTER HARDWICK STREET,TURN LEFT AT KINGS HOTEL INTO HARDING STREET PROCEED STRAIGHT,TURN RIGHT AT BP GARAGE AND BRADROWS FURTHERS,INTO ALLEN STREET PROCEED STRAIGHT,TURN LEFT AT KIRKLANDS STREET,TURN RIGHT INTO VOORTREKKER STREET PROCEED STRAIGHT ACROSS TERMINUS STREET ENTER NEWCASTLE APPROVED TAXI RANK RETURN WITH SAME ROUTE TO MADADENI TOWNSHIP.</p>
6.1.1.2	<p>ROUTE 1</p> <p>MADADENI TO NEWCASTLE</p> <p>FROM KWAHOFINA ECANAN SECTION NEW SETTLEMENT HOUSING AND THE RIVERSIDE PROCEED STRAIGHT ON ROAD BETWEEN SECTION 3 AND RIVERSIDE HOUSING AT FOUR WAY STOP PROCEED STRAIGHT VIA METHODIST CHURCH VIA SECTION 1 CLINIC AND TAXI RANK, TURN RIGHT AT SECTION 1 RANK PROCEED STRAIGHT, TURN LEFT AT KWAMAVUSO CORNER HOUSE PROCEED STRAIGHT, TURN LEFT AT LUTHERAN CHURCH PROCEED STRAIGHT, TURN RIGHT EMBONGOLWENI CHURCH, VIA BP GARAGE, VIA AMAJUBA DISTRICT OFFICE IKHWEZI SECTION AND VIA SAPS STATION MADADENI AT ROBOT, TURN RIGHT TO INGAGANE INTERSECTION, TURN RIGHT AT THE ROBOT CROSSING INGAGANE RIVER VIA RAILWAY STATION MATUKUSA NEW TOWNSHIP AT KEYWAY MOTORS (MATUKUSA) ROBOT PROCEED STRAIGHT VIA RAILWAY STATION KARBOCHEM, TURN LEFT ENTER ROAD N11 AND TURN RIGHT INTO ALLEN STREET TO NEWCASTLE, VIA ARBOR PARK TOWN HOUSES, PROCEED ON ALLEN STREET ENTER NEWCASTLE, TURN LEFT AT KIRKLAND STREET, TURN RIGHT AT VOORTREKKER STREET PROCEED STRAIGHT ACROSS TERMINUS STREET TAXI RANK. RETURN WITH THE SAME ROUTE TO MADADENI TOWNSHIP.</p> <p>OR</p> <p>TURN RIGHT AT KEYWAY MOTORS ROBOT INTO ALBERT WESSELS ROAD VIA EMABHODINI (NEWCASTLE TEXTILE INDUSTRIES AND HEAVY ENGINEERING INDUSTRY. PROCEED STRAIGHT VIA ENGINE GARAGE. VIA FOUR WAY STOP PROCEED STRAIGHT, TURN RIGHT AT ROBOT VIA KARBRO TESTING STATION, TURN RIGHT ENTER HARDWICK STREET, TURN LEFT AT KINGS HOTEL INTO HARDING STREET PROCEED STRAIGHT, TURN RIGHT AT BP GARAGE AND BRAD LOWS FURNISHERS, INTO ALLEN STREET PROCEED STRAIGHT, TURN LEFT AT KIRKLAND STREET, TURN RIGHT INTO VOORTREKKER STREET PROCEED STRAIGHT ACROSS TERMINUS STREET ENTER NEWCASTLE APPROVED TAXI RANK. RETURN WITH SAME ROUTE TO MADADENI TOWNSHIP.</p>



GAZETTE

REGION: ALL

GAZETTE PRINT DATE : 22 APRIL 2015

GAZETTE EXPIRY DATE: 13 MAY 2015

1) APP0039441	GAZETTE NUMBER: LGKZNG178-2015-MAR
2) MP MATHOBELA ID NO. 4710165525080	
3) P.O. BOX 14504 MADADENI KWAZULU-NATAL 2951	
4) APPLICANT TYPE : NEW OPERATING LICENCE	
5) 1 x 14 (SEATED) 0 (STANDING)	
6.1.1.1	<p>ROUTE 1</p> <p>MADADENI TO NEWCASTLE</p> <p>FROM KWAHOFINA ECANAN SECTION NEW SETTLEMENT HOUSING AND THE RIVERSIDE PROCEED STRAIGHT ON ROAD BETWEEN SECTION 3 AND RIVERSIDE HOUSING AT FOUR WAY STOP PROCEED STRAIGHT VIA METHODIST CHURCH VIA SECTION 1 CLINIC AND TAXI RANK, TURN RIGHT AT SECTION 1 RANK PROCEED STRAIGHT, TURN LEFT AT KWAMAVUSO CORNER HOUSE PROCEED STRAIGHT, TURN LEFT AT LUTHERAN CHURCH PROCEED STRAIGHT, TURN RIGHT EMBONGOLWENI CHURCH, VIA BP GARAGE, VIA AMAJUBA DISTRICT OFFICE IKHWEZI SECTION AND VIA SAPS STATION MADADENI AT ROBOT, TURN RIGHT TO INGAGANE INTERSECTION, TURN RIGHT AT THE ROBOT CROSSING INGAGANE RIVER VIA RAILWAY STATION MATUKUSA NEW TOWNSHIP AT KEYWAY MOTORS (MATUKUSA) ROBOT PROCEED STRAIGHT VIA RAILWAY STATION KARBOCHEM, TURN LEFT ENTER ROAD N11 AND TURN RIGHT INTO ALLEN STREET TO NEWCASTLE, VIA ARBOR PARK TOWN HOUSES, PROCEED ON ALLEN STREET ENTER NEWCASTLE, TURN LEFT AT KIRKLAND STREET, TURN RIGHT AT VOORTREKKER STREET PROCEED STRAIGHT ACROSS TERMINUS STREET TAXI RANK. RETURN WITH THE SAME ROUTE TO MADADENI TOWNSHIP.</p> <p>OR</p> <p>TURN RIGHT AT KEYWAY MOTORS ROBOT INTO ALBERT WESSELS ROAD VIA EMABHODINI (NEWCASTLE TEXTILE INDUSTRIES AND HEAVY ENGINEERING INDUSTRY. PROCEED STRAIGHT VIA ENGINE GARAGE. VIA FOUR WAY STOP PROCEED STRAIGHT, TURN RIGHT AT ROBOT VIA KARBRO TESTING STATION, TURN RIGHT ENTER HARDWICK STREET, TURN LEFT AT KINGS HOTEL INTO HARDING STREET PROCEED STRAIGHT, TURN RIGHT AT BP GARAGE AND BRAD LOWS FURNISHERS, INTO ALLEN STREET PROCEED STRAIGHT, TURN LEFT AT KIRKLAND STREET, TURN RIGHT INTO VOORTREKKER STREET PROCEED STRAIGHT ACROSS TERMINUS STREET ENTER NEWCASTLE APPROVED TAXI RANK. RETURN WITH SAME ROUTE TO MADADENI TOWNSHIP.</p>

**GAZETTE**

REGION: ALL

GAZETTE PRINT DATE : 22 APRIL 2015

GAZETTE EXPIRY DATE: 13 MAY 2015

1) APP0039453	GAZETTE NUMBER: LGKZNG178-2015-MAR
2) ZJ NENE ID NO. 5807065264080	
3) 648 STEADVILLE LADYSMITH KWAZULU-NATAL 3373	
4) APPLICANT TYPE : NEW OPERATING LICENCE	
5) 1 x 14 (SEATED) 0 (STANDING)	
6.1.1.1	<p>STEADVILLE TO PIETERS INDUSTRIAL AREA</p> <p>INBOUND FROM STEADVILLE TAXI RANK, JOIN MADIBA ROAD, TURN LEFT TO TSAKANE ROAD, TURN RIGHT TO PIETERS ROAD, AND PROCEED TO PIETERS INDUSTRIAL AREA</p> <p>OUTBOUND USE THE SAME ROUTE AS PER FORWARD ROUTE</p>
6.1.1.2	<p>CONDITIONS/RESTRICTIONS</p> <ol style="list-style-type: none"> PASSENGERS MAY BE PICKED UP AND/OR SET DOWN ONLY AT DESIGNATED TAXI RANK OR TAXI STOP, WHICH SHALL EXCLUDE BUS STOPS. ON THE INBOUND TRIP TO DURBAN, NEWCASTLE, DUNDEE, COLENSO, GREYTOWN NO PASSENGERS MAY BE PICKED UP EN ROUTE FROM LEAVING THE MAGISTERIAL OF KLIPRIVER UNTIL REACHING THE DESTINATION RANK. ON THE RETURN TRIP TO KLIPRIVER, NO PASSENGERS MAY BE SET DOWN UNTIL REACHING THE MAGISTERIAL DISTRICT OF KLIPRIVER. ENTRY OR RANKING ON PRIVATE PROPERTY IS NOT PERMITTED WITHOUT PERMISSION OF THE LANDLORD, A COPY OF WHICH MUST BE SUPPLIED TO THE BOARD BEFORE ISSUE OPERATING LICENSE. WITHOUT HAVING ENTERED INTO AN AGREEMENT WITH OTHER OPERATORS ON A COMMON ROUTE, AS CONTEMPLATED BY SECTION 88 (2) (B) OF ACT 22 OF 2000, THE PICKING UP OR SETTING DOWN OF PASSENGERS ON SUCH ROUTE IS NOT PERMITTED. A COPY OF SUCH AGREEMENT MUST BE SUPPLIED TO THE BOARD. AT RANKS, WHETHER ON -STREET OR OFF-STREET, ONLY THE TAXIS THAT CAN BE ACCOMMODATED IN THE DEMARCATED AREA MAY OCCUPY THE RANK, EXCESS VEHICLES MUST HOLD ELSEWHERE AT DESIGNATED HOLDING AREAS. RANK PERMITS OR LETTERS OF AUTHORITY MUST BE PRODUCED IN RESPECT OF ALL RANKS IN MUNICIPAL ARREARS, IN PARTICULAR MAJOR TOWNS AND CITIES. THE ALLOCATION OF ANY ROUTE OR PORTION OF A ROUTE IS SUBJECT TO THE CONDITION THAT IT HAS BEEN APPROVED AND ALLOCATED IN GOOD FAITH AND THAT SUCH ROUTE WILL BE INVALID SHOULD IT TRANSPIRE THAT THE ROUTE OR PORTION THEREOF WILL, OR HAS CAUSED CONFLICT DUE TO IT HAVING BEEN APPROVED BASED ON INCORRECT OR FALSE INFORMATION SUPPLIED TO THE BOARD OR AS A RESULT OF AN ERROR. IN SUCH INSTANCE THE OPERATING LICENSE MUST BE RETURNED TO THE BOARD FOR CORRECTION. THE VEHICLE MUST BE COVERED BY MOTOR VEHICLE INSURANCE AS WELL AS PERSONAL LIABILITY INSURANCE.



GAZETTE

REGION: ALL

GAZETTE PRINT DATE : 22 APRIL 2015

GAZETTE EXPIRY DATE: 13 MAY 2015

1) APP0039454 2) A CHUTEL ID NO. 6512225231081 3) P O BOX 16210 NEWCASTLE 2940 4) APPLICANT TYPE : NEW OPERATING LICENCE 5) IS STILL TO BE ACQUIRED		GAZETTE NUMBER: LGKZNG178-2015-MAR
6.1.1.1	ROUTE 31 FROM NEWCASTLE TAXI RANK, LEFT KIRKLAND RIGHT ALLEN STREET RIGHT N11 LEFT R621 LEFT R68 TO DUNDEE TAXI RANK AND RETURN	
6.1.1.2	ROUTE 30 FROM NEWCASTLE TAXI RANK TERMINUS STREET, LEFT KIRKLAND STREET, RIGHT ALLEN STREET, LEFT OAK STREET (ARBOR PARK), LEFT ALBERT WESSELS, RIGHT HARDWICK, LEFT ALLEN, LEFT KIRKLAND TO TAXI RANK	
6.1.1.3	ROUTE 28 FROM NEWCASTLE TAXI RANK, TERMINUS STREET, LEFT INTO KIRKLAND STREET, LEFT INTO ALLEN STREET, RIGHT INTO DRAKENSBERG, LEFT INTO TUGELA STREET (INCANDU PARK), RIGHT INTO HJ VAN ECK STREET, LEFT INTO AQUAMARINE STREET, RIGHT AMETHYST STREET, RIGHT DRAKENSBERG STREET, LEFT INTO VICTORIA ROAD, RIGHT INTO ALLEN STREET TAXI RANK	
6.1.1.4	ROUTE 24 FROM OSIZWENI TAXI RANK, RIGHT INTO MR483, LEFT R34, RIGHT TO UTRECHT TAXI RANK AND RETURN	



GAZETTE

REGION: ALL

GAZETTE PRINT DATE : 22 APRIL 2015

GAZETTE EXPIRY DATE: 13 MAY 2015

6.1.1.5	<p>ROUTE 17 FROM OSIZWENI TAXI RANK OB1 STREET, TURN LEFT INTO MR483, RIGHT INTO ALBERT WESSELS STREET, RIGHT INTO HARDWICK, LEFT INTO HARDING STREET, RIGHT INTO ALLEN STREET, LEFT INTO KIRKLAND STREET, RIGHT INTO VOORTREKKER STREET, RIGHT INTO TERMINUS STREET TAXI RANK NEWCASTLE AND RETURN</p>
6.1.1.6	<p>CONDITIONS / RESTRICTIONS 1. ROUTE NO. BETWEEN STARTING AND DESTINATION POINTS PICK-UP AND SET DOWN OF PASSENGERS ALLOWED EXCLUDING BUS STOPS 2. ROUTE NO. 31-39:NO PICK - UP AND SET DOWN OF PASSENGERS EN ROUTE 3.PASSENGERS MAY BE PICKED UP AND/OR SET DOWN ONLY AT DESIGNATED TAXI RANK OR TAXI STOP, WHICH SHALL EXCLUDE BUS STOPS 4.ENTRY OR RANKING ON PRIVATE PROPERTY IS NOT PERMITTED WITHOUT PERMISSION OF THE LANDLORD, A COPY OF WHICH MUST BE SUPPLIED TO THE BOARD BEFORE ISSUE OPERATING LICENSE 5.WITHOUT HAVING ENTERED INTO AN AGREEMENT WITH OTHER OPERATORS ON A COMMON ROUTE, AS CONTEMPLATED BY SECTION 88 (2) (B) OF ACT 22 OF 2000, THE PICKING UP OR SETTING DOWN OF PASSENGERS ON SUCH ROUTE IS NOT PERMITTED. A COPY OF SUCH AGREEMENT MUST BE SUPPLIED TO THE BOARD 6.AT RANKS, WHETHER ON -STREET OR OFF-STREET, ONLY THE TAXIS THAT CAN BE ACCOMMODATED IN THE DEMARCATED AREA MAY OCCUPY THE RANK, EXCESS VEHICLES MUST HOLD ELSEWHERE AT DESIGNATED HOLDING AREAS 7.RANK PERMITS OR LETTERS OF AUTHORITY MUST BE PRODUCED IN RESPECT OF ALL RANKS IN MUNICIPAL ARREARS, IN PARTICULAR MAJOR TOWNS AND CITIES 8.THE ALLOCATION OF ANY ROUTE OR PORTION OF A ROUTE IS SUBJECT TO THE CONDITION THAT IT HAS BEEN APPROVED AND ALLOCATED IN GOOD FAITH AND THAT SUCH ROUTE WILL BE INVALID SHOULD IT TRANSPIRE THAT THE ROUTE OR PORTION THEREOF WILL, OR HAS CAUSED CONFLICT DUE TO IT HAVING BEEN APPROVED BASED ON INCORRECT OR FALSE INFORMATION SUPPLIED TO THE BOARD OR AS A RESULT OF AN ERROR. IN SUCH INSTANCE THE OPERATING LICENSE MUST BE RETURNED TO THE BOARD FOR CORRECTION 9.THE VEHICLE MUST BE COVERED BY MOTOR VEHICLE INSURANCE AS WELL AS PERSONAL LIABILITY INSURANCE.</p>



GAZETTE

REGION: ALL

GAZETTE PRINT DATE : 22 APRIL 2015

GAZETTE EXPIRY DATE: 13 MAY 2015

1) APP0039467 2) NB BHENGU ID NO. 7603025773080 3) P.O. BOX 628 EMPANGENI 3880 4) APPLICANT TYPE : NEW OPERATING LICENCE 5) 1 x 13 (SEATED) 0 (STANDING)		GAZETTE NUMBER: LGKZNG178-2015-MAR
6.1.1.1	1. FROM DONDOTHA TAXI RANK TO MTUBATUBA TAXI CITY, ALONG WITH GRAVEL ROAD TO NKANYEZI, STRAIGHT, PICK UP AND DROP OFF PASSENGERS, AND PHATHANE STORE, PICK UP AND DROP OFF PASSENGERS, SHWASHWENI STORE, PICK AND DROP OFF PASSENGERS, CINCI STORE, PICK UP AND DROP OFF PASSENGERS, JOIN N2 NORTH, STRAIGHT TO MTUBATUBA AND BACK ON THE SAME ROUTE AND LOAD.	
6.1.1.2	2. FROM DONDOTHA TAXI RANK TO RICHARDS BAY CBD TAXI RANK, PASS BHUBHUBHU SCHOOL, PICK UP AND DROP OFF PASSENGERS, ALONG GRAVEL ROAD, PASS THANDAZA STORE, PICK UP AND DROP OFF PASSENGERS, PROCEED TO KWAMBONAMBI VILLAGE AND ENTER TO N2 AT INTERSECTION OF MTUBATUBA AND SLOVO VILLAGE AND EMPANGENI, PROCEED TO NSELENI AND RICHARDS BAY INTERSECTION, TURN TO RICHARDS BAY TAXI RANK, PICK UP AND DROP OFF PASSENGERS.	
6.1.1.3	3. FROM EFUYENI WARD 13 VILLAGE TO EMPANGENI LOT 63 RANK, PASS MAKHWEZINI STORE, PICK UP AND DROP OFF PASSENGERS, SHAYAMOYA VILLAGE, PICK UP AND DROP OFF PASSENGERS, NTUTHUNGA VILLAGE, DONDOTHA TAXI RANK, PICK UP AND DROP OFF PASSENGERS AND BACK AT THE SAME ROUTE LOAD.	
6.1.1.4	4. FROM PHATHANE STORE TO EMPANGENI LOT 63 RANK, VIA NKANYEZI STORE, PICK UP AND DROP OFF PASSENGERS, BHUBHUBHU SCHOOL, PICK AND DROP OFF PASSENGERS, MBABE STORE, PICK UP AND DROP OFF PASSENGERS, ZONZA, PICK UP AND DROP OFF ALONG WITH OLD MTUBATUBA GRAVEL ROAD TO MABHUYENI STORE, STRAIGHT TO EMPANGENI, LOT 63 TAXI RANK, BACK WITH SAME ROUTE WITH LOAD.	



GAZETTE

REGION: ALL

GAZETTE PRINT DATE : 22 APRIL 2015

GAZETTE EXPIRY DATE: 13 MAY 2015

6.1.1.5	4. FROM PHATHANE STORE TO EMPANGENI LOT 63 RANK, PASS NKANYEZI STORE, PICK UP AND DROP OFF PASSENGERS, BHUBHUBHU SCHOOL, PICK AND DROP OFF PASSENGERS, MBABE STORE, PICK UP AND DROP OFF PASSENGERS, ZONZA, PICK UP AND DROP OFF ALONG WIOTH OLD MTUBATUBA GRAVEL ROAD TO MABHUYENI STORE, STRAIGHT TO EMPANGENI, LOT 63 TAXI RANK, BACK WITH SAME ROUTE WITH LOAD.
6.1.1.6	5. FROM PHATHANE STORE TO RICHARDSBAY, PASS NKANYEZI STORE, PICK UP AND DROP OFF PASSENGERS AT DONDOTHA TAXI RANK, ALONG WITH GRAVEL ROAD, PASS LAMULA VILLAGE, PICK UP AND DROP OFF PASSENGERS, CROSS TO NSELENI TOWNSHIP, PASS NSELENI TAXI RANK, STRAIGHT TO RICHARDSBAY RANK AND BACK ON THE SAME ROUTE WITH LOAD.

**GAZETTE**

REGION: ALL

GAZETTE PRINT DATE : 22 APRIL 2015

GAZETTE EXPIRY DATE: 13 MAY 2015

1) APP0039470	GAZETTE NUMBER: LGKZNG178-2015-MAR
2) MV NYAWO ID NO. 6301225331087	
3) P.O. BOX 803 MTUBATUBA 3935	
4) APPLICANT TYPE : NEW OPERATING LICENCE	
5) 1 x 4 (SEATED) 0 (STANDING)	
6.1.1.1	THIS OPERATING LICENSE AUTHORISES AND IS RESTRICTED TO CONVEYANCE AS SET OUT IN THE FOLLOWING DESCRIPTION: THE CONVEYANCE OF TAXI PASSENGERS. FROM TOTAL BONJOUR GARAGE IN MTUBATUBA TO POINTS WITHIN 50 KM RADIUS AND CHARTER SERVICES WITHIN KZN.



GAZETTE

REGION: ALL

GAZETTE PRINT DATE : 22 APRIL 2015

GAZETTE EXPIRY DATE: 13 MAY 2015

1) APP0039476	GAZETTE NUMBER: LGKZNG178-2015-MAR
2) R IMRITHLALL ID NO. 7309095061089	
3) 43 BOLTON ROAD CLARE ESTATE, DURBAN KWAZULU-NATAL KWA-ZULU NATAL 4091	
4) APPLICANT TYPE : INCREASE CARRYING CAPACITY	
5) 1 x 19 (SEATED) 0 (STANDING)	
6.1.1.1	<p>ROUTE 1: DURBAN TO SYDENHAM AND RETURN.</p> <p>FROM APPROVED TAXI RANK 53A ON SOLDIERS WAY, ALONG SOLDIERS WAY, RIGHT INTO PINE STREET, RIGHT INTO RUSSEL STREET, LEFT INTO LEOPOLD STREET, INTO MARKET ROAD, RIGHT INTO SMITH STREET, RIGHT INTO WARWICK AVENUE, LEFT INTO CONNONGATE ROAD, INTO WESTERN FREEWAY (N3), WESTBOUND, ALONG N3, LEFT INTO BRICKFIELD ROAD OFF-RAMP, INTO GARTH ROAD, ALONG GARTH ROAD PASSING JESUS DOME CHRISTIAN CENTRE, TURNING RIGHT INTO WATERFALL ROAD, PROCEED STRAIGHT INTO RANGLES ROAD, TURNING RIGHT INTO STANLEY COPLEY DRIVE, TURNING LEFT INTO ALPINE ROAD, PROCEED ALONG ALPINE INTO INTERSITE AVENUE, THEN LEFT INTO ILALA ROAD, INTO SUPPLY ROAD LEFT INTO ELECTRON ROAD, INTO ROYAL PALM, RIGHT INTO INTERSITE AVENUE, INTO ALPINE ROAD PROCEED ALONG ALPINE TURNING RIGHT INTO STANLEY COPLEY DRIVE, TO THE END POINT ON STANLEY COPLEY DRIVE, NEAR KING GEORGE HOSPITAL'S MAIN GATE, FROM THE STARTING POINT ON STANLEY COPLEY DRIVE, OUTSIDE KING GEORGE HOSPITAL, PROCEED STRAIGHT INTO RIPPON ROAD, TURN LEFT INTO ABREY ROAD, INTO SPARKS ROAD, TURNING RIGHT INTO RANGLES ROAD, LEFT ALONG RANGLES ROAD INTO WESTERN FREEWAY (N3), EASTBOUND, ALONG THE N3, INTO OLD DUTCH ROAD INTO ALICE STREET, RIGHT INTO GREY STREET, TURNING LEFT INTO COMMERCIAL ROAD, LEFT INTO FIELD STREET, RIGHT INTO PRINCE EDWARD STREET, RIGHT INTO SOLDIERS WAY AND PROCEED TO THE END POINT ON SOLDIERS WAY, RANK 53A.</p> <p>NB: PASSENGERS TO BE PICKED UP AND DROPPED OFF AT THE TAXI STOPS PROVIDED AND AUTHORISED BY THE MUNICIPALITY. RESTRICTED FROM PICKING UP PASSENGERS ALONG THE INNER CIRCLE ROUTE.</p>
6.1.1.2	<p>ROUTE 2: FROM DURBAN TO SYDENHAM AND RETURN.</p> <p>FROM APPROVED TAXI RANK 53A ON SOLDIERS WAY, ALONG SOLDIERS WAY, RIGHT INTO PINE STREET, RIGHT INTO RUSSEL STREET, LEFT INTO LEOPOLD STREET, INTO MARKET ROAD, RIGHT INTO SMITH STREET, RIGHT INTO WARWICK AVENUE, LEFT INTO CONNONGATE ROAD, INTO WESTERN FREEWAY (N3), WESTBOUND, ALONG N3, LEFT INTO AN OFF-RAMP TO BRICKFIELD ROAD, ALONG BRICKFIELD ROAD INTO ALPINE ROAD, (OUTBOUND JOURNEY: TURN LEFT STANLEY COPLEY DRIVE AND PROCEED TO RANK OUTSIDE KING GEORGE V HOSPITAL, INBOUND JOURNEY: FROM RANK OUTSIDE KING GEORGE V HOSPITAL ALONG STANLEY COPLEY DRIVE, TURN RIGHT INTO BRICKFIELD), TURNING RIGHT INTO RANGLES ROAD, LEFT INTO AN OFF-RAMP TO THE WESTERN FREEWAY (N3), EASTBOUND, ALONG THE N3 INTO OLD DUTCH ROAD INTO ALICE STREET, TURNING RIGHT INTO SOLDIERS WAY AND PROCEED TO THE END POINT ON SOLDIERS WAY, RANK 53A.</p> <p>ALTERNATIVELY: PROCEED WITH ALPINE ROAD, TURN LEFT INTO FOXGLOVE PLACE, LEFT INTO MUSCARI ROAD, LEFT INTO NERINA ROAD AND RIGHT INTO STANLEY COPLEY DRIVE TO THE RANK OUTSIDE KING GEORGE V HOSPITAL AND RETURN.</p> <p>NB: PASSENGERS TO BE PICKED UP AND DROPPED OFF AT THE TAXI STOPS PROVIDED AND AUTHORISED BY THE MUNICIPALITY. RESTRICTED FROM PICKING UP PASSENGERS ALONG THE INNER CIRCLE ROUTE.</p>



GAZETTE

REGION: ALL

GAZETTE PRINT DATE : 22 APRIL 2015

GAZETTE EXPIRY DATE: 13 MAY 2015

6.1.1.3	<p>ROUTE 3: FROM DURBAN TO SYDENHAM AND RETURN.</p> <p>FROM TAXI RANK 53A ON SOLDIERS WAY, ALONG SOLDIERS WAY, RIGHT INTO PINE STREET, RIGHT INTO RUSSELL STREET, LEFT INTO LEOPOLD STREET, INTO MARKET ROAD, RIGHT INTO SMITH STREET, RIGHT INTO WARWICK AVENUE, LEFT INTO CANNONGATE ROAD, INTO THE WESTERN FREEWAY (N3), WESTBOUND, ALONG N3, LEFT INTO AN OFF-RAMP TO BRICKFIELD ROAD, ALONG BRICKFIELD ROAD, INTO ALPINE ROAD, LEFT INTO FOXGLOVE PLACE, TURNING AROUND GOING UP DAHLIA ROAD, TURNING RIGHT INTO MUSCARI ROAD, LEFT INTO NERINA ROAD, LEFT INTO STANLEY COPLEY DRIVE, LEFT INTO LUPIN ROAD AROUND THE TRAFFIC CIRCLE, INTO TULIP ROAD, AROUND THE CIRCLE INTO CROCUS ROAD, INTO DAHLIA ROAD, TURNING RIGHT INTO LUARKSPUR ROAD, THEN TURNING LEFT INTO ALPINE ROAD, PROCEED ALONG ALPINE ROAD INTO INTERSITE AVENUE, THEN LEFT INTO ILALA ROAD, INTO SUPPLY ROAD, LEFT INTO ELECTRON ROAD, INTO ROYAL PALM, RIGHT INTO INTERSITE AVENUE, INTO ALPINE ROAD PROCEED INTO BRICKFIELD ROAD, TURNING RIGHT INTO RANGLES ROAD, LEFT INTO AN OFF-RAMP TO THE WESTERN FREEWAY (N3), EASTBOUND, ALONG THE N3, TURNING RIGHT INTO BROAD STREET, THEN LEFT INTO WEST STREET, LEFT INTO ALWAL STREET, LEFT INTO ORDINANCE ROAD, LEFT INTO SOLDIERS WAY AND PROCEED TO THE END POINT ON SOLDIERS WAY, 53A.</p> <p>NB: PASSENGERS TO BE PICKED UP AND DROPPED OFF AT THE TAXI STOPS PROVIDED AND AUTHORISED BY THE MUNICIPALITY. RESTRICTED FROM PICKING UP PASSENGERS ALONG THE INNER CIRCLE ROUTE.</p>
---------	---



GAZETTE

REGION: ALL

GAZETTE PRINT DATE : 22 APRIL 2015

GAZETTE EXPIRY DATE: 13 MAY 2015

<p>1) APP0039477</p> <p>2) MBEWANA DC ID NO. 7208050362088</p> <p>3) PO BOX17 HARDING 4680</p> <p>4) APPLICANT TYPE : NEW OPERATING LICENCE</p> <p>5) 1 x 15 (SEATED) 0 (STANDING)</p>	<p>GAZETTE NUMBER: LGKZNG178-2015-MAR</p>
<p>6.1.1.1</p>	<p>ROUTE 6. HARDING TAXI RANK TO EGUGWINI FROM APPROVED TAXI RANK IN HARDING TURN LEFT TO FIELD STREET UPON REACHING THE INTERSECTION, TURN LEFT INTO LIVINGSTONE STREET UNTIL APPROACHING THE LIVINGSTONE / HAWKINS STREET INTERSECTION; TURN RIGHT INTO HAWKINS STREET LEADING TO N2. PROCEED ALONG N2 AND TURN TO THE RIGHT, PROCEED UNTIL YOU TURN TO THE LEFT TO UMZIMKULU ROAD AND PROCEED INTO APPROVED TAXI RANK IN GUGWINI. OFFLOAD, LOAD AND RETURN ALONG THE FORWARD ROUTE IN REVERSE.</p>
<p>6.1.1.2</p>	<p>ROUTE 7. HARDING TAXI RANK TO KWA-JALI FROM APPROVED TAXI RANK IN HARDING TURN LEFT TO FIELD STREET UPON REACHING THE INTERSECTION, TURN LEFT INTO LIVINGSTONE STREET UNTIL APPROACHING THE LIVINGSTONE / HAWKINS STREET INTERSECTION; AND TURN RIGHT INTO HAWKINS STREET LEADING TO N2. PROCEED ALONG N2 AND TURN LEFT (WEST), PROCEED UNTIL TURNING TO THE LEFT (WEZA ROAD), PROCEED AGAIN INTO APPROVED TAXI RANK IN KWA-JALI (D862). OFFLOAD, LOAD AND RETURN ALONG THE FORWARD ROUTE IN REVERSE.</p>
<p>6.1.1.3</p>	<p>ROUTE 8. HARDING TAXI RANK TO EKHWEZI FROM APPROVED TAXI RANK IN HARDING TURN LEFT TO FIELD STREET UPON REACHING THE INTERSECTION, YOU TURN LEFT INTO LIVINGSTONE STREET UNTIL APPROACHING THE LIVINGSTONE / HAWKINS STREET INTERSECTION; TURN RIGHT INTO HAWKINS STREET LEADING TO N2. PROCEED ALONG N2 AND TURN LEFT (WEST) PROCEEDS INTO APPROVED TAXI RANK IN IKHWEZI (WEZA ROAD). OFFLOAD, LOAD AND RETURN ALONG THE FORWARD ROUTE IN REVERSE.</p>
<p>6.1.1.4</p>	<p>ROUTE 9. HARDING TAXI RANK TO WEZA SAWMILL FROM APPROVED TAXI RANK IN HARDING TURN LEFT TO FIELD STREET UPON REACHING THE INTERSECTION, TURN LEFT INTO LIVINGSTONE STREET UNTIL YOU APPROACH THE LIVINGSTONE / HAWKINS STREET INTERSECTION; TURN RIGHT INTO HAWKINS STREET LEADING TO N2. PROCEED ALONG N2 AND TURN LEFT (WEZA ROAD) INTO APPROVED TAXI RANK IN SAWMILL. OFFLOAD, LOAD AND RETURN ALONG THE FORWARD ROUTE IN REVERSE.</p>



GAZETTE

REGION: ALL

GAZETTE PRINT DATE : 22 APRIL 2015

GAZETTE EXPIRY DATE: 13 MAY 2015

6.1.1.5	<p>ROUTE 10. HARDING TAXI RANK TO KWA MBOTHO FROM APPROVED TAXI RANK IN HARDING TURN LEFT TO FIELD STREET UPON REACHING THE INTERSECTION TURN LEFT INTO LIVINGSTONE STREET UNTIL APPROACHING THE LIVINGSTONE / HAWKINS STREET INTERSECTION, TURN RIGHT INTO HAWKINS STREET LEADING TO N2. PROCEED ALONG N2 AND TURN RIGHT (EAST), PROCEED INTO APPROVED TAXI RANK IN KWAMBOTHO. OFFLOAD, LOAD AND RETURN ALONG THE FORWARD ROUTE IN REVERSE.</p>
6.1.1.6	<p>ROUTE 11. HARDING TAXI RANK TO SANTOMBE FROM APPROVED TAXI RANK IN HARDING TURN LEFT TO FIELD STREET UPON REACHING THE INTERSECTION, TURN LEFT INTO LIVINGSTONE STREET UNTIL APPROACHING LIVINGSTONE / HAWKINS STREET INTERSECTION, TURN RIGHT INTO HAWKINS STREET LEADING TO N2. PROCEED ALONG N2 AND TURN RIGHT (EAST), PROCEED INTO APPROVED TAXI RANK IN SANTOMBE. OFFLOAD, LOAD AND RETURN ALONG THE FORWARD ROUTE IN REVERSE.</p>
6.1.1.7	<p>ROUTE 12. HARDING TAXI RANK TO NYUSWA FROM APPROVED TAXI RANK IN HARDING TURN LEFT TO FIELD STREET UPON REACHING THE INTERSECTION, YOU TURN LEFT INTO LIVINGSTONE STREET UNTIL YOU APPROACH THE LIVINGSTONE / HAWKINS STREET INTERSECTION; TURN RIGHT INTO HAWKINS STREET LEADING TO N2. PROCEED ALONG N2 AND TURN RIGHT (EAST), PROCEED INTO APPROVED TAXI RANK IN NYUSWA. OFFLOAD, LOAD AND RETURN ALONG THE FORWARD ROUTE IN REVERSE.</p>
6.1.1.8	<p>ROUTE 13. HARDING TAXI RANK TO RIETVLEI FROM APPROVED TAXI RANK IN HARDING TURN LEFT TO FIELD STREET UPON REACHING THE INTERSECTION, TURN LEFT INTO LIVINGSTONE STREET UNTIL APPROACHING THE LIVINGSTONE/HAWKINS STREET INTERSECTION; TURN RIGHT INTO HAWKINS STREET LEADING TO N2. PROCEED ALONG N2 AND TURN LEFT (WEZA) PROCEED UNTIL YOU JOIN R56 (MANUBER) AND TURN RIGHT AND PROCEED INTO APPROVED TAXI RANK IN RIETVLEI. OFFLOAD, LOAD AND RETURN ALONG THE FORWARD ROUTE IN REVERSE.</p>



GAZETTE

REGION: ALL

GAZETTE PRINT DATE : 22 APRIL 2015

GAZETTE EXPIRY DATE: 13 MAY 2015

6.1.1.9	<p>ROUTE 14. HARDING TAXI RANK TO NGUNJINI FROM APPROVED TAXI RANK IN HARDING TURN LEFT TO FIELD STREET UPON REACHING THE INTERSECTION, YOU TURN LEFT INTO LIVINGSTONE STREET UNTIL YOU APPROACH THE LIVINGSTONE / HAWKINS STREET INTERSECTION; TURN RIGHT INTO HAWKINS STREET LEADING TO N2. PROCEED ALONG N2 AND TURN LEFT AND PROCEED UNTIL YOU TURN TO THE RIGHT AT SINGISI ROAD AND PROCEED INTO APPROVED TAXI RANK IN NGUNGINI. OFFLOAD, LOAD AND RETURN ALONG THE FORWARD ROUTE IN REVERSE.</p>
6.1.1.1 0	<p>ROUTE 16. HARDING TAXI RANK TO KWA-MACHI FROM APPROVED TAXI RANK IN HARDING TURN TO FIELD STREET UPON REACHING THE LIVINGSTONE / FIELD STREET INTERSECTION, YOU TURN LEFT INTO LIVINGSTONE STREET UNTIL YOU APPROACH THE LIVINGSTONE / HAWKINS STREET YOU TURN TO THE LEFT AND PROCEED WITH BIZANA ROAD UNTIL YOU TURN TO THE LEFT TO KWAMACHI ROAD P58 AND PROCEED INTO APPROVED TAXI RANK. OFFLOAD, LOAD AND RETURN ALONG THE FORWARD ROUTE IN REVERSE.</p>



GAZETTE

REGION: ALL

GAZETTE PRINT DATE : 22 APRIL 2015

GAZETTE EXPIRY DATE: 13 MAY 2015

6.1.1.1 CONDITIONS/RESTRICTIONS

1

1.PASSENGERS MAY BE PICKED UP AND/OR SET DOWN ONLY AT DESIGNATED TAXI RANK OR TAXI STOP, WHICH SHALL EXCLUDE BUS STOPS.

2.ON THE INBOUND TRIP TO DURBAN, PIETERMARITZBURG, IZINGOLWENI, KOKSTAD, UMZIMKHULU, BIZANA, FLAGSTAFF, LUSIKISIKI, JOHANNESBURG, AND WELKOM, NO PASSENGERS MAY BE PICKED UP ENROUTE FROM LEAVING THE MAGISTERIAL OF HARDING UNTIL REACHING THE DESTINATION RANK.

3.ON THE RETURN TRIP TO HARDING, NO PASSENGERS MAY BE SET DOWN UNTIL REACHING THE MAGISTERIAL DISTRICT OF HARDING.

4.ENTRY OR RANKING ON PRIVATE PROPERTY IS NOT PERMITTED WITHOUT PERMISSION OF THE LANDLORD, A COPY OF WHICH MUST BE SUPPLIED TO THE BOARD BEFORE ISSUE OPERATING LICENSE.

5.WITHOUT HAVING ENTERED INTO AN AGREEMENT WITH OTHER OPERATORS ON A COMMON ROUTE, AS CONTEMPLATED BY SECTION 88 (2) (B) OF ACT 22 OF 2000, THE PICKING UP OR SETTING DOWN OF PASSENGERS ON SUCH ROUTE IS NOT PERMITTED. A COPY OF SUCH AGREEMENT MUST BE SUPPLIED TO THE BOARD.

6.AT RANKS, WHETHER ON -STREET OR OFF-STREET, ONLY THE TAXIS THAT CAN BE ACCOMMODATED IN THE DEMARCATED AREA MAY OCCUPY THE RANK, EXCESS VEHICLES MUST HOLD ELSEWHERE AT DESIGNATED HOLDING AREAS.

7.RANK PERMITS OR LETTERS OF AUTHORITY MUST BE PRODUCED IN RESPECT OF ALL RANKS IN MUNICIPAL ARREARS, IN PARTICULAR MAJOR TOWNS AND CITIES.

8.THE ALLOCATION OF ANY ROUTE OR PORTION OF A ROUTE IS SUBJECT TO THE CONDITION THAT IT HAS BEEN APPROVED AND ALLOCATED IN GOOD FAITH AND THAT SUCH ROUTE WILL BE INVALID SHOULD IT TRANSPIRE THAT THE ROUTE OR PORTION THEREOF WILL, OR HAS CAUSED CONFLICT DUE TO IT HAVING BEEN APPROVED BASED ON INCORRECT OR FALSE INFORMATION SUPPLIED TO THE BOARD OR AS A RESULT OF AN ERROR. IN SUCH INSTANCE THE OPERATING LICENSE MUST BE RETURNED TO THE BOARD FOR CORRECTION.

9.THE VEHICLE MUST BE COVERED BY MOTOR VEHICLE INSURANCE AS WELL AS PERSONAL LIABILITY INSURANCE.

NB: IN TERMS OF THE ROUTES REGISTERED BY THE ABOVE MENTIONED TAXI ASSOCIATION ONLY TWENTY-FOUR ROUTES WERE REGISTERED. THEY HAVE SUBMITTED TWENTY-FIVE (25) DETAILED ROUTES OF WHICH THREE (30 OF THEM ARE NOT REGISTERED, NAMELY HARDING TO MATATIELE, HARDING TO EBASHWENI, HARDING TO CALRTONVILLE.



GAZETTE

REGION: ALL

GAZETTE PRINT DATE : 22 APRIL 2015

GAZETTE EXPIRY DATE: 13 MAY 2015

1) APP0039481	GAZETTE NUMBER: LGKZNG178-2015-MAR
2) FS SIBIYA ID NO. 5310165368083	
3) P.O BOX 3058 SECTION 3 MADADENI KWAZULU NATAL 2951	
4) APPLICANT TYPE : NEW OPERATING LICENCE	
5) 1 x 14 (SEATED) 0 (STANDING)	
6.1.1.1	<p>ROUTE 1</p> <p>MADADENI TO NEWCASTLE</p> <p>FROM KWAHOFINA ECANAN SECTION NEW SETTLEMENT HOUSING AND THE RIVERSIDE PROCEED STRAIGHT ON ROAD BETWEEN SECTION 3 AND RIVERSIDE HOUSING AT FOUR WAY STOP PROCEED STRAIGHT VIA METHODIST CHURCH VIA SECTION 1 CLINIC AND TAXI RANK, TURN RIGHT AT SECTION 1 RANK PROCEED STRAIGHT, TURN LEFT AT KWAMAVUSO CORNER HOUSE PROCEED STRAIGHT, TURN LEFT AT LUTHERAN CHURCH PROCEED STRAIGHT, TURN RIGHT EMBONGOLWENI CHURCH, VIA BP GARAGE, VIA AMAJUBA DISTRICT OFFICE IKHWEZI SECTION AND VIA SAPS STATION MADADENI AT ROBOT, TURN RIGHT TO INGAGANE INTERSECTION, TURN RIGHT AT THE ROBOT CROSSING INGAGANE RIVER VIA RAILWAY STATION MATUKUSA NEW TOWNSHIP AT KEYWAY MOTORS (MATUKUSA) ROBOT PROCEED STRAIGHT VIA RAILWAY STATION KARBOCHEM, TURN LEFT ENTER ROAD N11 AND TURN RIGHT INTO ALLEN STREET TO NEWCASTLE, VIA ARBOR PARK TOWN HOUSES, PROCEED ON ALLEN STREET ENTER NEWCASTLE, TURN LEFT AT KIRKLAND STREET, TURN RIGHT AT VOORTREKKER STREET PROCEED STRAIGHT ACROSS TERMINUS STREET TAXI RANK. RETURN WITH THE SAME ROUTE TO MADADENI TOWNSHIP.</p> <p>OR</p> <p>TURN RIGHT AT KEYWAY MOTORS ROBOT INTO ALBERT WESSELS ROAD VIA EMABHODINI (NEWCASTLE TEXTILE INDUSTRIES AND HEAVY ENGINEERING INDUSTRY. PROCEED STRAIGHT VIA ENGINE GARAGE. VIA FOUR WAY STOP PROCEED STRAIGHT, TURN RIGHT AT ROBOT VIA KARBRO TESTING STATION, TURN RIGHT ENTER HARDWICK STREET, TURN LEFT AT KINGS HOTEL INTO HARDING STREET PROCEED STRAIGHT, TURN RIGHT AT BP GARAGE AND BRAD LOWS FURNISHERS, INTO ALLEN STREET PROCEED STRAIGHT, TURN LEFT AT KIRKLAND STREET, TURN RIGHT INTO VOORTREKKER STREET PROCEED STRAIGHT ACROSS TERMINUS STREET ENTER NEWCASTLE APPROVED TAXI RANK. RETURN WITH SAME ROUTE TO MADADENI TOWNSHIP.</p>



GAZETTE

REGION: ALL

GAZETTE PRINT DATE : 22 APRIL 2015

GAZETTE EXPIRY DATE: 13 MAY 2015

<p>1) APP0039486</p> <p>2) DM KHWELA ID NO. 6604175266082</p> <p>3) 12 OAK AVENUE WYEBANK 3610</p> <p>4) APPLICANT TYPE : NEW OPERATING LICENCE</p> <p>5) 1 x 14 (SEATED) 0 (STANDING)</p>	<p>GAZETTE NUMBER: LGKZNG178-2015-MAR</p>
<p>6.1.1.1</p>	<p>ST WENDOLINS TO DURBAN</p> <p>1. FROM APPROVED TAXI RANK IN ST WENDOLINS, TURN RIGHT INTO M1 (RICHMOND ROAD) TURN RIGHT INTO N3 TURN LEFT INTO OLD DUTCH ROAD, TURN RIGHT INTO MARKET ROAD, RIGHT INTO SERVICE ROAD BEHIND ENGLISH MARKET, RIGHT INTO WARWICK AVENUE RANK NO.107 AND RETURN.</p> <p>2. FROM ST WENDOLINS TAXI RANK ALONG KLAARWATER ROAD TO KLAARWATER, TURN LEFT INTO M1 (RICHMOND ROAD) TURN RIGHT INTO N3 TURN LEFT INTO OLD DUTCH ROAD, JOINING ALICE STREET TURN RIGHT INTO SOLDIERS WAY, RIGHT INTO PINE STREET, TURN RIGHT INTO RUSSEL STREET, TURN LEFT INTO LEOPOLD STREET, LEFT MARKET ROAD, RIGHT SERVICE ROAD TO ENGLISH MARKET, RIGHT INTO WARWICK AVENUE RANK NO.107 AND BACK TO KLAARWATER AND ST WENDOLINS TAXI RANK.</p> <p>3. FROM ST WENDOLINS TAXI RANK ALONG KLAARWATER ROAD, DERMAT ROAD TO LUGANDA, TURN LEFT INTO INTAKE ROAD, TURN LEFT M1 TURN RIGHT INTO N3, TURN LEFT INTO OLD DUTCH ROAD, RIGHT MARKET ROAD, RIGHT SERVICE ROAD BEHIND ENGLISH MARKET, TURN LEFT INTO WARWICK PLACE PROCEED TO TAXI RANK NO.107 AND BACK TO LUGANDA AND ST WENDOLINS TAXI RANK.</p> <p>4 FROM ST WENDOLINS TAXI RANK TO WELBEDATCH WEST INTO DERMAT ROAD TO LUGANDA TURN RIGHT INTO THORNTREE AVENUE JOINING SAVANNA DRIVE, TURN RIGHT INTO M1, TURN LEFT INTO HANS DETTMAN HIGHWAY (M34) INTO LIMPUS ROAD, LEFT INTO (M5) UNDERWOOD ROAD, TURN RIGHT INTO STAPLETON ROAD, TURN RIGHT M13, TURN LEFT INTO N3, TURN LEFT INTO OLD DUTCH ROAD, RIGHT MARKET ROAD, RIGHT SERVICE ROAD BEHIND ENGLISH MARKET, RIGHT INTO WARWICK AVENUE TAXI RANK NO.107 AND BACK TO WELBEDATCH WEST AND ST WENDOLINS TAXI RANK.</p>
<p>6.1.1.2</p>	<p>ST WENDOLINS TO DURBAN VIA JACOBS</p> <p>FROM ST WENDOLINS TAXI RANK TO WELBEDATCH WEST INTO DERMAT ROAD TURN RIGHT INTO THORNTREE AVENUE JOINING SAVANNA DRIVE, TURN RIGHT INTO M1 (HIGGINSON HIGHWAY), TURN LEFT INTO SOUTH COAST ROAD (R102) TURN LEFT INTO BARRIER LANE, TURN LEFT INTO QUALITY STREET, TURN LEFT INTO BALFOUR ROAD INTO JACOBS ROAD, TURN RIGHT INTO M4 PROCEED TO DURBAN, TURN LEFT INTO SMITH STREET, TURN RIGHT INTO WARWICK AVENUE TAXI RANK NO.107 WARWICK AVENUE AND RETURN TO ST WENDOLINS TAXI RANK.</p>
<p>6.1.1.3</p>	<p>ST WENDOLINS TO ISIPINGO</p> <p>FROM ST WENDOLINS TAXI RANK TO WELBEDATCH WEST INTO DERMAT ROAD TURN RIGHT INTO THORNTREE AVENUE JOINING SAVANNA DRIVE, TURN RIGHT INTO M1 (HIGGINSON HIGHWAY), TURN LEFT INTO SOUTH COAST ROAD (R102) TURN LEFT INTO PRINCE MCWAYIZENI DRIVE, LEFT INTO OLD MAIN ROAD (M35), RIGHT ALEXANDER AVENUE INTO TAXI RANK AND BACK TO WELBEDATCH WEST AND ST WENDOLINS TAXI RANK.</p>



GAZETTE

REGION: ALL

GAZETTE PRINT DATE : 22 APRIL 2015

GAZETTE EXPIRY DATE: 13 MAY 2015

6.1.1.4	<p>APPROVED ROUTE SST WENDOLINS / KLAARWATER TAXI ASSOCIATION ROUTE "1.1. TO PINETOWN "1.1 FROM APPROVED TAXI RANK IN ST WENDOLINS TURN RIGHT INTO M1 (RICHMOND ROAD) TURN LEFT INTO ABBOT FRANCIS ROAD, TURN RIGHT INTO HOSPITAL ROAD, LEFT INTO MARIANHILL HOSPITAL TAXI RANK AND BACK INTO HOSPITAL ROAD, TURN LEFT INTO ABBOT FRANCIS ROAD, TURN LEFT INTO M1 (RICHMOND ROAD) TURN LEFT INTO WESTMEAD ROAD, TURN RIGHT INTO CIRCUIT ROAD, TURN RIGHT INTO CLARK ROAD, TURN RIGHT INTO ALEXANDER ROAD, TURN LEFT INTO M1 (RICHMOND ROAD) BECOMING OLD MAIN ROAD, TURN RIGHT INTO ANDERSON ROAD STRAIGHT INTO ANDERSON TAXI RANK AND BACK TO ST WENDOLINS TAXI RANK."1.2 FROM ST WENDOLINS TAXI RANK ALONG KLAARWATER ROAD TO KLAARWATER, TURN RIGHT INTO INTAKE ROAD, TURN LEFT INTO M1 (RICHMOND ROAD), TURN LEFT INTO ABBOT FRANCIS ROAD, TURN RIGHT INTO HOSPITAL ROAD, LEFT INTO MARIANHILL HOSPITAL TAXI RANK AND BACK INTO HOSPITAL ROAD, TURN LEFT INTO ABBOT FRANCIS ROAD, TURN LEFT INTO M1 (RICHMOND ROAD) TURN LEFT INTO WESTMEAD ROAD, TURN RIGHT INTO CIRCUIT ROAD, TURN RIGHT INTO CLARK ROAD, TURN RIGHT INTO ALEXANDER ROAD, TURN LEFT INTO M1 (RICHMOND ROAD) BECOMING OLD MAIN ROAD, TURN RIGHT INTO ANDERSON ROAD STRAIGHT INTO ANDERSON TAXI RANK AND BACK TO KLAARWATER TAXI RANK AND ST WENDOLINS TAXI RANK "1.3 FROM ST WENDOLINS TAXI RANK INTO KLAARWATER ROAD, RIGHT INTO DERMAT ROAD TO LUGANDA, TURN LEFT INTO INTAKE ROAD, TURN LEFT INTO M1 (RICHMOND ROAD), TURN LEFT INTO ABBOT FRANCIS ROAD, TURN RIGHT INTO HOSPITAL ROAD, LEFT INTO MARIANHILL HOSPITAL TAXI RANK AND BACK INTO HOSPITAL ROAD, TURN LEFT INTO ABBOT FRANCIS ROAD, TURN LEFT INTO M1 (RICHMOND ROAD) TURN LEFT INTO WESTMEAD ROAD, TURN RIGHT INTO CIRCUIT ROAD, TURN RIGHT INTO CLARK ROAD, TURN RIGHT INTO ALEXANDER ROAD, TURN LEFT INTO M1 (RICHMOND ROAD) BECOMING OLD MAIN ROAD, TURN RIGHT INTO ANDERSON ROAD STRAIGHT INTO ANDERSON TAXI RANK AND BACK INTO LUGAND TAXI RANK KLAARWATER TAXI RANK AND ST WENDOLINS TAXI RANK "1.4 FROM ST WENDOLINS TAXI RANK TO WELDEDATCH WEST INTO DERMAT ROAD TURN RIGHT TO THORNTREE AVENUE JOINING SAVANNA DRIVE, TURN LEFT INTO M1 (RICHMOND ROAD) TURN LEFT INTO ABBOT FRANCIS ROAD, TURN RIGHT INTO HOSPITAL ROAD, LEFT INTO MARIANHILL HOSPITAL TAXI RANK AND BACK INTO HOSPITAL ROAD, TURN LEFT INTO ABBOT FRANCIS ROAD, TURN LEFT INTO M1 (RICHMOND ROAD) TURN LEFT INTO WESTMEAD ROAD, TURN RIGHT INTO CIRCUIT ROAD, TURN RIGHT INTO CLARK ROAD, TURN RIGHT INTO ALEXANDER ROAD, TURN LEFT INTO M1 (RICHMOND ROAD) BECOMING OLD MAIN ROAD, TU</p>
---------	---



GAZETTE

REGION: ALL

GAZETTE PRINT DATE : 22 APRIL 2015

GAZETTE EXPIRY DATE: 13 MAY 2015

- | | |
|---|------------------------------------|
| 1) APP0039488 | GAZETTE NUMBER: LGKZNG178-2015-MAR |
| 2) BP MNGUNI ID NO. 6203160446088 | |
| 3) PO BOX1384
UMKOMAAS
4170 | |
| 4) APPLICANT TYPE : RENEWAL AND DECEASED TRANSFER | |
| 5) IS STILL TO BE ACQUIRED | |

6.1.1.1 ROUTE1.UMKOMAAS TO DURBAN

FROM THE TAXI RANK IN UMKOMAAS DRIVE ALONG PATTERSON STREET BECOMING HARVEY ROAD TURN LEFT INTO MOODIE STREET THEN CONTINUE AND TURN RIGHT INTO R102 FROM SCOTTBURGH, AND PROCEED STRAIGHT ALONG R102 NORTH PASSING IIFRACOMBE, AND EITHER TURN LEFT INTO P491 WHICH LEADS TO N2 FREEWAY TOWARDS NORTH OR ALTERNATIVELY, FOR THE PURPOSES OF SETTING DOWN PASSENGERS EN ROUTE CONTINUE ALONG R102. TURN LEFT INTO R603 (KINGSWAY/WINKLESPRUIT) AND RIGHT INTO N2 ON RAMP PROCEED ALONG N2 FREEWAY THEN LEFT INTO SEADOONE ROAD DOONSIDE OFF RAMP AFTER SETTING DOWN PASSENGERS AT A DESIGNATED AREA DRIVE BACK TO N2 FREEWAY NORTHWARDS. TURN LEFT INTO ADAMS ROAD OFF RAMP AND LEFT INTO LEWIS DRIVE THEN LEFT AGAIN INTO ADAMS ROAD IN AMANZIMTOTI. TURN RIGHT INTO KINGSWAY R102 AND LEFT INTO ADAMS ROAD AND THEN DRIVE BACK INTO N2 FREEWAY. ALTERNATIVELY, TURN LEFT INTO MOSS KOLNIC DRIVE, RIGHT INTO R102 KINGSWAY AND THEN PROCEED ALONG R102 PASSING KINGSWAY HOSPITAL. LEFT INTO HEATHER ROAD AND LEFT AGAIN INTO DICKENS ROAD THEN RIGHT INTO N2 FREEWAY NORTHWARDS AND CONTINUED DRIVING ALONG THE FREEWAY. ON ARRIVALS PROSPECTON TURN LEFT INTO JOYNER ROAD BECOMING JEFFELS ROAD AND PROCEED ALONG THEN TURN RIGHT INTO WILCOX ROAD M35 AND THEN TURN RIGHT INTO PROSPECTON ROAD THEN LEFT INTO N2 FREEWAY NORTHWARDS AND PROCEED ALONG TOWARDS DURBAN. OR ALTERNATIVELY, TURN LEFT INTO PROSPECTON ROAD AND RIGHT INTO OLD MAIN ROAD AND RIGHT INTO PRINCE MCWAYIZENI DRIVE. TURN RIGHT INTO M30 THEN JOIN R102 SOUTH COAST ROAD TOWARDS MEREBANK THEN DURBAN. ALTERNATEVELY, FROM OLD MAIN ROAD IN ISIPINGO AREA TURN RIGHT INTO RANA ROAD THEN THEN LEFT INTO R102 TOWARDS DURBAN. PROCEED LONG AND JOIN M4 INKOSI ALBERT LUTHULI AND CONTINUE DRIVING ALONG M4, OR TURN LEFT INTO AN OFF RAMP NEAR CLAIRWOOD HORSE RACE COURSE AND PROCEED ALONG HIMALAYAS ROAD THEN TURN RIGHT INTO R102 SOUTH COAST ROAD THEN CARRY ON ALONG R102 SOUTH COAST ROAD. ALTERNATIVELY, TURN RIGHT INTO QUALITY STREET IN JACOBS EITHER TURN LEFT INTO M4 INKOSI ALBERT OR PRECEED ALONG QUALITY STREET THEN TURN LEFT INTO BALFOR ROAD BECOMING JACOBS ROAD THEN RIGHT INTO M4 ON RAMP AND DRIVE ALONG TOWARDS DURBAN. ALONG SOUTH COAST ROAD R102 EITHER:

(A) TURN LEFT INTO M7 / EDWIN SWALES DRIVE THEN RIGHT INTO R102 UMBILO DIRECTION AND PROCEED ALONG

R102N BECOMING UMBILO ROAD AND FINALLY TURN RIGHT INTO BEREA AND JOIN WEST STREET.

(B) OR PROCEED AND JOIN WISLEY ROAD TOWARDS MAYDON WARF THEN JOIN MYDON ROAD AND TURN LEFT INTO M11 / MOORE ROAD THEN RIGHT INTO WARWICK AVENUE AND RIGHT AGAIN INTO WEST STREET.

(C) LEFT INTO M7 RIGHT ON M5 TOWARDS

UMBILLO DIRECTION, AGAIN INTO UMBILO ROAD BECOMING THEN DRIVE FORWARD AS AS STATED IN PARAGRAPH (A) ABOVE...

ALONG UMBILO ROAD TOWARD DURBAN PRECEED STRAIGHT AS STATED ABOVE IN PARAGRAPH (A) ABOVE OR ALTERNATIVELY, TURN RIGHT INTO GALE STREET AND THEN RIGHT INTO BROOK STREET AND PROCEED STRAIGHT INTO RANK NUMBER 68A IN DURBAN.

REVERSE ROUTE

FROM RANK NUMBER 68A IN DURBAN DRIVE ALONG BROOK STREET, TURN LEFT INTO THEATER LANE THEN LEFT AGAIN INTO WEST STREET RIGHT INTO BROAD STREET EITHER PROCEED STRAIGHT ALONG BROAD STREET AND TURN RIGHT INTO VICTORIA EMBANKMENT THEN LEFT INTO M4 SOUTH OR TURN RIGHT INTO SMITH STREET THEN LEFT INTO M4 SOUTH. DRIVE ALONG M4 FREEWAY BECOMING N2 THEN TURN LEFT INTO R603 (R102) KINGSWAY/ WINKLESPRUIT THEN RIGHT INTO R102 UMKOMAAS DIRECTION AND PROCEED ALONG R102 PASSING UMGABABA AND THEN ILFACOMBE IN UMKOMAAS TURN LEFT INTO MOODIE STREET THEN DRIVE BACKWARDS USING THE SAME FORWARD ROUTE AS STATED ABOVE TO STARTING POINT IN UMKOMAAS.



GAZETTE

REGION: ALL

GAZETTE PRINT DATE : 22 APRIL 2015

GAZETTE EXPIRY DATE: 13 MAY 2015

6.1.1.2	<p>ROUTE : 7</p> <p>AMANDAWA TO DURBAN</p> <p>FROM AMANDAWA JUNCTION TAXI RANK PROCEED ALONG R102 / P188 TURN LEFT INTO N2 FREEWAY TOWARDS NORTH AND DROVE ALONG AS STATED ABOVE IN ROUTE 1</p> <p>ALTERNATIVELY:</p> <p>FROM AMANDAWA JUNCTION TAXI RANK PROCEED ALONG ROAD NUMBER P197 / 3 TURN RIGHT INTO ROAD NUMBER P78 THEN LEFT INTO N2 FREEWAY NORTH AND THEN PROCEED AS STATED IN ROUTE 1</p> <p>ALTERNATIVELY:</p> <p>FROM AMANDAWA JUNCTION TAXI RANK PROCEED ALONG ROAD NUMBER P197/ 3 DRIVE STRAIGHT AND AFTER PASSING SAPPI THEN MAGABHENI AND TURN RIGHT AND JOIN N2 FREEWAY NORTH.</p>
6.1.1.3	<p>ROUTE: 10</p> <p>AMANDAWA TO DURBAN</p> <p>FROM AMANDAWA JUNCTION TAXI RANK PROCEED ALONG P188 BECOMING R102 SCOTTSBURGH DIRECTION TURN LEFT INTO R102 UMKOMAAS PROCEED ALONG R102 PASSING IIFRACOMBE THEN DRIVE TO THE DESTINATION POINTS USING THE SAME FORWARD ROUTE IN 1 ABOVE.</p> <p>ALTERNATIVELY:</p> <p>FROM AMANDAWA JUNCTION TAXI RANK PROCEED ALONG P197/ 3 TURN RIGHT INTO P78 THEN LEFT INTO N2 FREEWAY NORTH AND DRIVE ALONG AS STATED ABOVE IN ROUTE 1 CARRY ON WITH P78 BECOMING MACLEAN STREET THEN TURN RIGHT INTO PATTERSON STREET BECOMING HARVEY STREET. TURN LEFT INTO MOODIE STREET THEN RIGHT INTO R102 FROM SCOTTSBURGH. AFTER PASSING IIFRACOMBE THEN UMGABABA CONTINUED ALONG AND FOLLOW THE SAME FORWARD ROUTE IN 1 ABOVE.</p> <p>REVERSE ROUTE</p> <p>FROM RANK NUMBER 68A IN DURBAN FOLLOW THE REVERSE ROUTE AS STATED IN 1 ABOVE THEN ALONG N2 FREEWAY EITHER TAKE AN OFF RAMP AT UMKOMAAS AND JOIN P78 THEN DRIVE BACKWARDS USING THE SAME FORWARD ROUTE IN REVERSE TO THE STARTING POINT OR TURN LEFT INTO R102 SCOTTSBURGH THEN RIGHT INTO P188 AND DRIVE BACK TO THE STARTING POINT,</p>
6.1.1.4	<p>ROUTE: 11</p> <p>UMKOMAAS TO UMGABABA</p> <p>FROM THE TAXI IN UMKOMAAS DRIVE ALONG PATTERSON STREET BECOMING HARVEY STREET THEN TURN LEFT INTO MOODIE STREET AND RIGHT INTO R102 FROM SCOTTSBURGH, CONTINUED ALONG PASSING IIFRACOMBE THEN ARRIVE AT UMGABABA.</p> <p>REVERSE ROUTE:</p> <p>FROM A TAXI RANK IN UMGABABA JOIN R102 THEN DRIVE ALONG BACK TO THE STARTING POINT.</p>



GAZETTE

REGION: ALL

GAZETTE PRINT DATE : 22 APRIL 2015

GAZETTE EXPIRY DATE: 13 MAY 2015

6.1.1.5 ROUTE: 15

SCOTTBURGH TO ISIPINGO

FROM SCOTTBURGH TAXI RANK PROCEED ALONG AIRTH STREET THEN TURN RIGHT INTO R102 FROM PARK RYNE CONTINUE ALONG PASSING UMKOMAAS THEN IIFRACOMBE AND CONTINUED ALONG R102 USING THE SAME FORWARD ROUTE IN 1 OR ALTERNATIVELY, ALONG ON R102 PARK RYNE TURN LEFT INTO R102 SCOTTBURGH BECOMING P188 DRIVE STRAIGHT AND TURN RIGHT INTO ROAD NUMBER P197/ 3 PASSING AMAHLONGWA AREA THEN TURN RIGHT INTO P78 AND LEFT INTO N2 FREEWAY NORTH TOWARDS AMANZIMTOTI THEN FOLLOW THE SAME DIRECTION AS IN ROUTE 1 ABOVE. ALONG N2 FREEWAY TURN LEFT INTO JOYNER ROAD (PROSPECTON WEST) RIGHT INTO WILCOX ROAD M35 LEFT INTO PROSPECTON ROAD AND LEFT AGAIN INTO OLD MAIN ROAD THEN RIGHT INTO ALEXANDER ROAD THEN PROCEED STRAIGHT TO THE TAXI RANK ON THE LEFT HAND SIDE.

REVERSE ROUTE:

FROM ISIPINGO TAXI RANK PROCEED ONTO ALEXANDER AVENUE AND LEFT INTO THOMAS AVENUE THEN RIGHT INTO INWABI ROAD AND TURN LEFT INTO OLD MAIN ROAD AND THEN RIGHT INTO PROSPECTON ROAD AND DRIVE BACK TO THE STARTING POINT USING THE SAME FORWARD ROUTE IN REVERSE.



GAZETTE

REGION: ALL

GAZETTE PRINT DATE : 22 APRIL 2015

GAZETTE EXPIRY DATE: 13 MAY 2015

<p>1) APP0039489 2) BP MNGUNI ID NO. 6203160446088 3) PO BOX1210 UMKOMAAS 4170 4) APPLICANT TYPE : RENEWAL AND DECEASED TRANSFER 5) IS STILL TO BE ACQUIRED</p>	<p>GAZETTE NUMBER: LGKZNG178-2015-MAR</p>
<p>6.1.1.1</p>	<p>ROUTE :5</p> <p>TSHEKOMBE DUDUDU TO UMZINTO FROM PICK-UP POINTS IN SETTLEMENTS SUCH AS ESIKEBHENI, QIKO, LEMBE, MANDLAKAPHELI, ETC THEN TRAVEL ALONG MARKED AND UNMARKED ROADS SUCH AS D1109, D1068, D1069, ETC PROCEED ALONG ROAD NUMBER P77 AND PICK-UP PASSENGERS AT EMSAHWENI TAXI RANK THEN DRIVE ALONG ROAD NUMBER P77?0 AND JOIN ROAD NUMBER P197/3 WHICH LEADS TO AMANDAWA JUNCTION TAXI RANK AT THE CORNER PF P197/3 AND P188 THEN SET DOWN PASSENGERS OF DERPARTING TO UMZINTO. DRIVE ALONG P197 /3 BECOMING MAIN ROAD IN UMZINTO AND TURN RIGHT INTO ROAD NUMBER R16 AND DRIVE BACK USING MAIN ROAD AND THEN RIGHT INTO THE TAXI RANK IN UMZINTO.</p> <p>:</p> <p>REVERSE ROUTE :</p> <p>FROM UMZINTO TAXI RANK TURN RIGHT INTO MAIN ROAD BECOMING ROAD NUMBER P197 /3 THEN DRIVE BACKWARDS USING THE SAME FORWARD ROUTE.</p>
<p>6.1.1.2</p>	<p>ROUTE : 7</p> <p>AMANDAWA TO DURBAN FROM AMANDAWA JUNCTION TAXI RANK PROCEED ALONG R102 / P188 TURN LEFT INTO N2 FREEWAY TOWARDS NORTH AND DROVE ALONG AS STATED ABOVE IN ROUTE 1 ALTERNATIVELY: FROM AMANDAWA JUNCTION TAXI RANK PROCEED ALONG ROAD NUMBER P197 / 3 TURN RIGHT INTO ROAD NUMBER P78 THEN LEFT INTO N2 FREEWAY NORTH AND THEN PROCEED AS STATED IN ROUTE 1 ALTERNATIVELY: FROM AMANDAWA JUNCTION TAXI RANK PROCEED ALONG ROAD NMBER P197/ 3 DRIVE STRAIGHT AND AFTER PASSING SAPPI THEN MAGABHENI AND TURN RIGHT AND JOIN N2 FREWAY.NORTH.</p>



GAZETTE

REGION: ALL

GAZETTE PRINT DATE : 22 APRIL 2015

GAZETTE EXPIRY DATE: 13 MAY 2015

1) APP0039490

GAZETTE NUMBER: LGKZNG178-2015-MAR

2) DN NZAMA ID NO. 6706075345088

3) 1178 OHLANGE
INANDA
GABRIEL ZULU STREET
KWA-ZULU NATAL
4309

4) APPLICANT TYPE : RENEWAL AND COV AND INCREASE IN CARRYING CAPACITY

5) 1 x 15 (SEATED) 0 (STANDING)



GAZETTE

REGION: ALL

GAZETTE PRINT DATE : 22 APRIL 2015

GAZETTE EXPIRY DATE: 13 MAY 2015

6.1.1.1 1. AMAOTI TO DURBAN

STARTING FROM ANY OF THE INNER CIRCLE POINTS/RANKS (INTERNAL) ON ROAD D403, (MFEKA'S KRAAL), ALONG D403 PASSING LANGALIBALELE SCHOOL, LEFT INTO MR93, INTO KWAMASHU HIGHWAY (M25), INTO NORTH COAST ROAD (R102), INTO UMGENI ROAD – (INTO SOLDIER'S WAY, RIGHT INTO QUEEN STREET, RIGHT INTO FIELD STREET AND PROCEED TO SOLDIER'S WAY TAXI RANK), OR (RIGHT INTO LEOPOLD STREET, RIGHT INTO WARWICK AVENUE, INTO CENTENARY ROAD AND PROCEED TO CENTENARY ROAD TAXI RANK).

1.2. ALTERNATIVE ROUTE

ALONG THE ABOVE ROUTE INTO KWAMASHU HIGHWAY (M25), TURN RIGHT INTO THE ON-RAMP TO THE N2, LEFT INTO THE ON-RAMP TO THE N3, ALONG THE N3, INTO OLD DUTCH ROAD, - (LEFT INTO CENTENARY ROAD AND PROCEED TO CENTENARY ROAD TAXI RANK), OR (INTO ALICE STREET, RIGHT INTO SOLDIER'S WAY, RIGHT INTO SOLDIER'S WAY TAXI RANK).

1.3. ALTERNATIVE ROUTE

ALONG ROUTE (1) ABOVE, INTO KWAMASHU HIGHWAY (M25), TURN RIGHT INTO THE ON-RAMP TO THE N2, ALONG THE N2 – (TURN LEFT INTO THE OFF-RAMP TO INANDA ROAD (M21), INTO SEA COW LAKE ROAD, RIGHT INTO NORTH COAST ROAD, OR, TURN LEFT INTO THE OFF-RAMP TO INANDA ROAD (M21), ALONG THE OFF-RAMP, LEFT INTO UMGENI ROAD (M19), ALONG M19 – INTO UMGENI ROAD (R102), AND PROCEED TO SOLDIER'S WAY OR CENTENARY ROAD TAXI RANK USING ROUTE (1) ABOVE.

1.4. FROM OHLANGE CASH AND CARRY ON WESTHAM DRIVE, ALONG THE ROAD LEADING TO D403, - (RIGHT ALONG AND LEFT INTO D403, OR, FOLLOW THE ROAD WHICH GOES PASS OHLANGE HIGH SCHOOL ON THE SOUTH SIDE) – LEFT INTO MR93, INTO KWAMASHU HIGHWAY (M25), AND ALONG ANY OF THE ROUTES DETAILED ABOVE.

RETURN ROUTE:

1.5. DURBAN TO AMAOTI

FROM SOLDIER'S WAY TAXI RANK INTO FIELD STREET, INTO ALBERT STREET, INTO UMGENI ROAD, INTO NORTH COAST ROAD, INTO KWAMASHU HIGHWAY (M25), ALONG M25, INTO MAIN ROAD 93, ALONG MR93, TURN RIGHT INTO D403, ALONG D403 PASSING LANGALIBALELE SCHOOL, AND PROCEED TO ANY OF THE INNER CIRCLE POINTS OR INFORMAL RANKS ON ROAD D403 (MFEKA'S KRAAL).

RESTRICTED FROM PICKING UP AT KWA LANGALIBALELE SCHOOL ON THE FORWARD JOURNEY AND FROM SETTING DOWN ON THE RETURN JOURNEY.

1.6. ALTERNATIVE RETURN ROUTE

FROM SOLDIER'S WAY TAXI RANK INTO FIELD STREET, LEFT INTO LEOPOLD STREET, ALONG LEOPOLD STREET, INTO CANONGATE ROAD, INTO THE N3 WESTERN FREEWAY, ALONG THE N3, LEFT INTO THE ON-RAMP TO THE N2, INTO N2, ALONG THE N2, LEFT INTO THE OFF-RAMP TO KWAMASHU HIGHWAY (M25), INTO MR93, AND CONTINUE AS PER THE RETURN ROUTE 1 ABOVE.

1.7. RETURN ROUTE

FROM CENTENARY ROAD TAXI RANK, RIGHT INTO MARKET ROAD, LEFT INTO ALICE STREET, LEFT INTO ALBERT STREET, INTO UMGENI ROAD, INTO NORTH COAST ROAD, INTO KWAMASHU HIGHWAY (M25), INTO MR93 AND CONTINUE AS PER THE RETURN ROUTE 1 OR ALTERNATIVE RETURN ROUTE 1 A.

1.8. ALTERNATIVE RETURN ROUTE

FROM CENTENARY ROAD TAXI RANK RIGHT INTO MARKET ROAD, RIGHT INTO LEOPOLD STREET, INTO THE N3 (WESTERN FREEWAY), ALONG THE N3, LEFT INTO THE ON-RAMP TO THE N2, INTO THE N2, ALONG THE N2, LEFT INTO THE OFF-RAMP TO KWAMASHU HIGHWAY (M25), LEFT INTO M25, INTO MR93 AND CONTINUE AS PER RETURN ROUTE 1 AND ALTERNATIVE RETURN ROUTE 1A.



GAZETTE

REGION: ALL

GAZETTE PRINT DATE : 22 APRIL 2015

GAZETTE EXPIRY DATE: 13 MAY 2015

6.1.1.2	<p>ROUTE 3</p> <p>AMAOTI TO MOUNT EDGECOMBE</p> <p>STARTING FROM ANY OF THE INNER CIRCLE POINTS / INFORMAL RANKS (AMAOTI) ON ROAD D403 (MFEKA'S KRAAL), ALONG ROAD D403, PASSING LANGALIBALELE SCHOOL, TURN LEFT INTO MAIN ROAD 93, INTO KWAMASHU HIGHWAY (M25), LEFT INTO THE ON-RAMP TO THE N2, LEFT ALONG THE N2, TURN LEFT INTO M41 OFF-RAMP, LEFT INTO METROPOLITAN ROUTE (M41), INTO MOUNT EDGECOMBE, OUTSIDE THE HOTEL AND RETURN.</p>
6.1.1.3	<p>ROUTE 4</p> <p>1. AMAOTI TO CROSS ROADS (KWAMASHU)</p> <p>FROM AMAOTI (INNER CIRCLE POINTS), ALONG D403 PASS LANGALIBALELE SCHOOL, LEFT INTO MAIN ROAD 93, ALONG MR93, INTO KWAMASHU HIGHWAY (M25), TURN LEFT INTO THE OFF-RAMP TO MALANDELA ROAD / MR93 (CROSS ROADS) TAXI RANK AND RETURN ALONG THE SAME ROUTE.</p> <p>RETURN ROUTE 4</p> <p>4.2. KWAMASHU CROSS ROADS TO AMAOTI</p> <p>FROM KWAMASHU CROSS ROADS TAXI RANK (CORNER OF MALANDELA ROAD / MR93), INTO MALANDELA ROAD, LEFT INTO THE ON-RAMP TO KWAMASHU HIGHWAY (M25), INTO MAIN ROAD 93, ALONG MAIN ROAD 93, TURN RIGHT INTO D403, ALONG D403, PASSING LANGALIBALELE SCHOOL AND PROCEED TO ANY OF THE INNER CIRCLE POINTS / INFORMAL RANKS ON ROAD D403 IN AMAOTI.</p>
6.1.1.4	<p>ROUTE 6</p> <p>AMAOTI TO VERULAM</p> <p>FROM AMAOTI (INNER CIRCLE POINTS) (ZWELISHA INFORMAL RANK) MFEKA'S KRAAL, ON ROAD D403, ALONG D403 PASSING LANGALIBALELE SCHOOL, LEFT INTO MAIN ROAD 92, ALONG MR93 INTO KWAMASHU HIGHWAY, LEFT INTO THE ON-TAMP TO THE PROVINCIAL ROAD (R102), ALONG R102, RIGHT INTO WICKS STREET, TURN LEFT INTO TODD STREET, RIGHT INTO IRELAND STREET AND PROCEED TO AN APPROVED TAXI RANK ON IRELAND STREET AND RETURN.</p>



GAZETTE

REGION: ALL

GAZETTE PRINT DATE : 22 APRIL 2015

GAZETTE EXPIRY DATE: 13 MAY 2015

6.1.1.5 ROUTE 7
AMAOTI TO UMHLANGA ROCKS

STARTING FROM ANY OF THE INNER CIRCLE POINTS / INFORMAL RANKS ON ROAD D403 (MFEKA'S KRAAL), ALONG D403, TURNING LEFT JOINING WESTHAM DRIVE, LEFT INTO LENHAM DRIVE, RIGHT INTO NORTHERN DRIVE, LEFT INTO PHOENIX HIGHWAY, ALONG PHOENIX HIGHWAY, TURNING RIGHT INTO THE ON-RAMP TO M41, ALONG M41, LEFT INTO THE OFF-RAMP TO UMHLANGA ROCKS DRIVE (M12), LEFT INTO UMHLANGA ROCKS DRIVE, ALONG M12, TURN RIGHT INTO LIGHTHOUSE ROAD, LEFT INTO TANAGER WAY AND PROCEED TO AN APPROVED TAXI RANK ON TANAGER WAY.

RESTRICTION: {NO PICKING UP OF PASSENGER ON THE FORWARD JOURNEY AFTER LEAVING LENHAM DRIVE UNTIL REACHING THE TAXI RANK ON TANAGER WAY AND NO SETTING DOWN ON THE RETURN JOURNEY UNTIL REACHING LENHAM DRIVE}



GAZETTE

REGION: ALL

GAZETTE PRINT DATE : 22 APRIL 2015

GAZETTE EXPIRY DATE: 13 MAY 2015

1)	APP0039495	GAZETTE NUMBER: LGKZNG178-2015-MAR
2)	ED NGOBESE ID NO. 6101011799087	
3)	PO BOX 1930 NEWCASTLE KWAZULU-NATAL 2940	
4)	APPLICANT TYPE : NEW OPERATING LICENCE	
5)	1 x 14 (SEATED) 0 (STANDING)	
6.1.1.1	ROUTE 1MDAKANE TO NEWCASTLEFROM MDAKANE TAXI RANK JOIN ROAD P272, ANNADALE MINE, ROOI POINT FARM, SHARPSTONE LAKE, KALVLAKTE, MBABANE, EMOYENI, NTENDEKA, HAALBOOM, JOIN P296 NINE MILES JOIN P283, CAVAN FARM, KWAMATHUKUZA JOIN N11 VIA EMMASOTSHENI ENTER ALLEN ST, TURN LEFT KIRKLAND STREET, TURN RIGHT VOORTREKKER ST, TURN LEFT TERMINUS ST ENTER APPROVED NEWCASTLE TAXI RANK AND RETURN. RESTRICTION ? NO RESTRICTION TO AND FROM. OFFLOADING AND LOADING AT ALL POINTS.	
6.1.1.2	ROUTE 2MDAKANE TO NEWCASTLEFROM MDAKANE APPROVED TAXI RANK JOIN P38 ROAD PICK AND DROP KILKEEL, MFUNDWENI, FAIBREEZE JOIN P296 JOKIS, SPRINGBOK, NAAS FARM, KWARAMLAN, MAFAPHLAWANE, UBUHLEBOMZINYATHI, TOP RANK P296, 42 COMPLEX OFFLOADING AND LOADING AT ALL POINTS, NINE MILES JOIN P483, CAVAN FARM PICK AND DROP PROCEED TO KWAMATHUKUZA TURN RIGHT ASIPHEPHE DRIVE. ENTER INDUSTRIAL AREA PASS N11 JOIN ALBERT STREET, TURN LEFT KIRKLAND STREET, TURN RIGHT VOORTREKKER ST, TURN LEFT TERMINUS ST ENTER TAXI RANK AND RETURN TO SUTHERLAND ST, TURN LEFT YORK ST OR HOSPITAL ST AND TURN RIGHT ALLEN STREET. RESCTRICTIONS ? NO RESTRICTION TO AND FROM.	



GAZETTE

REGION: ALL

GAZETTE PRINT DATE : 22 APRIL 2015

GAZETTE EXPIRY DATE: 13 MAY 2015

1) APP0039499	GAZETTE NUMBER: LGKZNG178-2015-MAR
2) TR MDHLALOSE ID NO. 4502170414081	
3) 10WILLOW CRESCENT PINETOWN KWA-ZULU NATAL 3610	
4) APPLICANT TYPE : NEW OPERATING LICENCE	
5) 1 x 15 (SEATED) 0 (STANDING)	
6.1.1.1	<p>ROUTE 8 A CLERMONT TO DURBAN AND RETURN FROM CLERMONT TAXI RANK TURN RIGHT INTO CLERMONT ROAD, JOIN POSSELT ROAD, TURN LEFT INTO OTTO VOLEK ROAD JOIN STAPLETON ROAD, TURN RIGHT INTO M13 JOIN N3, WESTERN FREE WAY, TURN RIGHT INTO GREY STREET, TURN LEFT INTO WEST STREET, TURN LEFT INTO ALIWAL STREET, TURN LEFT INTO PINE STREET, TURN RIGHT INTO RUSSELL STREET, TURN LEFT INTO LEOPOLD STREET, JOIN MARKET STREET, UNIVERSITY AVENUE TURN RIGHT INTO RANK NO.231 WARWICK AVENUE AND RETURN WITH WARWICK AVENUE, TURN LEFT INTO CANNONGATE ROAD ONTO N3 OFF RAMP AND USE SAME ROUTE TO CLERMONT TAXI RANK.</p>
6.1.1.2	<p>CLERMONT TO PINETOWN AND RETURN FROM CLERMONT TAXI RANK TURN RIGHT INTO CLERMONT ROAD JOIN POSSELT ROAD JOIN SHEPSTONE ROAD, TURN RIGHT INTO CROMPTON STREET, TURN RIGHT INTO UNION LANE, TURN LEFT INTO GLENUGIE ROAD JOIN MOODIE STREET, TURN RIGHT INTO HILL STREET INTO HILL STREET TAXI RANK AND RETURN WITH HILL STREET TURN LEFT INTO MOODIE STREET JOIN GLENUGIE ROAD, TURN RIGHT INTO LAUTH STREET, TURN LEFT INTO CROMPTON STREET, TURN LEFT INTO SHEPSTONE ROAD JOIN POSSELT ROAD JOIN CLERMONT ROAD TURN RIGHT INTO NORTH ROAD TO CLERMONT TAXI RANK.</p>
6.1.1.3	<p>CLERMONT TO WESTMEAD AND RETURN FROM CLERMONT TAXI RANK TURN INTO CLERMONT ROAD JOIN POSSELT ROAD JOIN SHEPSTONE ROAD, TURN RIGHT INTO CROMPTON STREET, TURN RIGHT INTO LAUGHT STREET, TURN LEFT INTO GLENUGIE ROAD, TURN LEFT INTO OLD MAIN ROAD, JOIN RICHMOND ROAD, TURN RIGHT INTO TRAFFORD ROAD JOIN GOODWOOD ROAD, TURN LEFT INTO MAHOGANY ROAD A TO A DESIGNATED TAXI STOP AND RETURN ALONG THE SAME ROUTE TO CLERMONT TAXI RANK.</p> <p>(II) CLERMONT TO WESTMEAD/METROFILE AND RETURN FROM CLERMONT TAXI RANK TURN RIGHT INTO CLERMONT ROAD JOIN POSSELT ROAD JOIN SHEPSTONE ROAD, TURN RIGHT INTO CROMPTON STREET, TURN RIGHT INTO LAUTH STREET, TURN LEFT INTO GLENUGIE ROAD, TURN RIGHT INTO OLD MAIN ROAD JOIN RICHMOND ROAD, TURN RIGHT INTO TRAFFORD ROAD JOIN HILLCLIMB ROAD TO MONZA TO A DESIGNATED TAXI STOP AND RETURN TO CLERMONT TAXI RANK ALONG THE SAME ROUTE.</p> <p>(III) CLERMONT TO WESTMEAD/BAKERY AND RETURN FROM CLERMONT TAXI RANK TURN RIGHT INTO CLERMONT ROAD JOIN POSSELT ROAD SHEPSTONE ROAD, TURN RIGHT INTO CROMPTON STREET, TURN RIGHT INTO LAUTH STREET, TURN LEFT INTO GLENUGIE ROAD TURN RIGHT INTO OLD MAIN ROAD JOIN RICHMOND ROAD, TURN RIGHT INTO ALEXANDER ROAD, TURN LEFT TO MALCOLM ROAD, TURN RIGHT INTO CIRCUIT ROAD, TURN RIGHT INTO CLARK ROAD, TURN LEFT INTO ALEXANDER ROAD TO A DESIGNATED TAXI STOP AND RETURN ALONG THE SAME ROUTE TO CLERMONT TAXI RANK.</p>



GAZETTE

REGION: ALL

GAZETTE PRINT DATE : 22 APRIL 2015

GAZETTE EXPIRY DATE: 13 MAY 2015

6.1.1.4	<p>ROUTE 0 CONDITIONS GENERAL CONDITIONS APPLICABLE TO ALL ROUTES: 1) PASSENGERS MAY BE PICKED UP AND/OR SET DOWN ONLY AT DESIGNATED TAXI RANKS OR TAXI STOPS, WHICH SHALL EXCLUDE BUS STOPS. 2) ON THE INBOUND TRIP TO DURBAN, NO PASSENGERS MAY BE PICKED UP EN ROUTE FROM ENTERING THE N3, UNTIL REACHING UNIVERSITY AVENUE TAXI RANK NO.231 3) ON THE TRIP TO MOLWENI WYEBANK, NO PASSENGERS MAY BE SET DOWN UNTIL REACHING M13. 4) ENTRY OR RANKING ON PRIVATE PROPERTY IS NOT PERMITTED WITHOUT THE WRITTEN PERMISSION OF THE LANDLORD, A COPY OF WHICH MUST BE SUPPLIED TO THE BOARD. 5) WITHOUT HAVING ENTERED INTO AN AGREEMENT WITH OTHER OPERATORS ON A COMMON ROUTE, AS CONTEMPLATED BY SECTION 88(2) OF ACT 2000, THE PICKING UP OR SETTING OF PASSENGERS ON SUCH AGREEMENT MUST BE SUPPLIED TO THE BOARD. 6) AT RANKS, WHETHER ON-STREET OR OFF-STREET, ONLY THE TAXIS THAT CAN BE ACCOMMODATED IN THE DEMARCATED AREA MAY OCCUPY THE RANK. EXCESS VEHICLES MUST HOLD ELSEWHERE. 7) RANK PERMITS OR LETTERS OF AUTHORITY MUST BE PRODUCED IN RESPECT OF ALL RANKS IN MUNICIPAL AREAS, IN PARTICULAR MAJOR TOWNS AND CITIES AND IN PARTICULAR INTER-PROVINCIAL DESTINATIONS. 8) THE ALLOCATION OF ANY ROUTE OR PORTION OF ROUTE IS SUBJECT TO THE CONDITION THAT IT HAS BEEN APPROVED AND ALLOCATED IN GOOD FAITH AND THAT SUCH ROUTE WILL BE INVALID SHOULD IT TRANSPIRE THAT THE ROUTE OR PORTION THERE OF WILL, OR HAS CAUSED CONFLICT DUE TO IT HAVING BEEN APPROVED BASED ON INCORRECT OR FALSE INFORMATION SUPPLIED TO THE BOARD OR AS RESULT OF AN ERROR. IN SUCH INSTANCE THE OPERATING LICENCE MUST BE RETURNED TO THE BOARD FOR CORRECTION. 9) THE VEHICLE MUST BE COVERED BY MOTOR VEHICLE INSURANCE AS WELL AS PERSONAL LIABILITY INSURANCE.</p>
6.1.1.5	<p>KWA-DABEKA A TO PINETOWN AND RETURN</p> <p>FROM KWA- DABEKA A TAXI RANK, PASSING KK HOSTEL TURN LEFT INTO NORTH ROAD, TURN LEFT INTO 3RD AVENUE, JOINING DINKELMAN ROAD, TURN RIGHT INTO SHEPSTONE ROAD, TURN RIGHT INTO CROMPTON STREET, TURN RIGHT INTO UNION LANE, TURN LEFT INTO GLENUGIE ROAD JOINING MOODIE STREET, TURN LEFT INTO HILL STREET, INTO HILL STREET TAXI RANK AND RETURN WITH HILL STREET, TURN LEFT INTO MOODIE STREET JOIN GLENUGIE ROAD TURN RIGHT INTO LAUTH STREET, TURN LEFT INTO CROMPTON STREET, TURN LEFT INTO SHEPSTONE ROAD TURN RIGHT INTO DINKELMAN ROAD TURN LEFT INTO NORTH ROAD, AND PROCEED TO KWA-DABEKA "A" TAXI RANK.</p>
6.1.1.6	<p>KWA-DABEKA D TO PINETOWN</p> <p>FROM KWA DABEKA, D TAXI RANK, PASSING KWA- DABEKA CLINIC TURN RIGHT INTO NORTH ROAD, TURN RIGHT INTO 3RD AVENUE JOIN DINKELMAN ROAD, TURN RIGHT INTO SHEPSTONE ROAD, TURN RIGHT INTO CROMPTON STREET, TURN RIGHT INTO UNION LANE, TURN LEFT INTO GLENUGIE ROAD JOIN MOODIE STREET, TURN RIGHT INTO HILL STREET, INTO HILL TAXI RANK AND RETURN WITH HILL STREET, TURN LEFT INTO MOODIE STREET JOIN GLENUGIE ROAD, TURN RIGHT INTO LAUTH STREET, TURN LEFT INTO CROMPTON STREET, TURN LEFT INTO SHEPSTONE ROAD, TURN RIGHT INTO DINKELMAN ROAD, TURN LEFT INTO 1ST AVENUE, LEFT INTO NORTH ROAD AND PROCEED TO KWA DABEKA "D" TAXI RANK.</p>



GAZETTE

REGION: ALL

GAZETTE PRINT DATE : 22 APRIL 2015

GAZETTE EXPIRY DATE: 13 MAY 2015

6.1.1.7	<p>KWA-DABEKA D TO DURBAN AND RETURN</p> <p>FROM KWA DABEKA D TAXI RANG, PASSING KWA-DABEKA CLINIC TURN RIGHT INTO NORTH ROAD, TURN RIGHT INTO 3RD AVENUE, JOIN DINKLEMAN ROAD, JOIN OTTO VOLEK ROAD, JOIN STAPLETON ROAD, TURN LEFT TO M13, JOIN N3, WESTERN FREE WAY, TURN RIGHT INTO GREY STREET, TURN LEFT INTO WEST STREET, TURN LEFT INTO ALIWAL STREET, TURN LEFT INTO PINE STREET, TURN RIGHT INTO RUSSEL STREET, TURN LEFT INTO LEOPOLD STREET, TURN RIGHT INTO CITY MARKET, UNIVERSITY AVENUE, TURN RIGHT INTO RANK NO. 231 WARWICK AVENUE AND RETURN WITH WARWICK AVENUE, TURN LEFT INTO CANNONGATE ROAD ALONG N3 OFF RAMP AND USING THE SAME ROUTE IN THE OPPOSITE DIRECTION AND PROCEED TO KWA DABEKA D TAXI RANK.</p>
6.1.1.8	<p>KK HOSTEL TO DURBAN AND RETURN</p> <p>FROM KK TAXI RANK TURN LEFT INTO NORTH ROAD, TURN RIGHT INTO 12TH STREET JOIN DINKELMAN ROAD JOIN OTTO VOLEK ROAD, JOIN STAPLETON ROAD, TURN RIGHT INTO M13 JOIN N3, TURN RIGHT INTO WESTERN FREEWAY, TURN RIGHT INTO GREY STREET, TURN LEFT INTO WEST STREET, TURN LEFT INTO AILWAL STREET, TURN LEFT INTO PINE STREET, TURN RIGHT INTO RUSSEL STREET, TURN LEFT INTO LEOPOLD STREET, TO CITY MARKET, UNIVERSITY AVENUE, TURN RIGHT INTO RANK NO. 231/ WARWICK AVENUE AND RETURN WITH WARWICK AVENUE TURNING LEFT INTO CANNONGATE ROAD ALONG N3 OFF RAMP AND USING THE SAME ROUTE PROCEEDING TO KK HOSTEL TAXI RANK.</p>
6.1.1.9	<p>ROUTE6 A KK HOSTEL TO PINETOWN</p> <p>FROM KK RANK TURN LEFT INTO NORTH ROAD, TURN RIGHT INTO 12TH STREET, JOIN DINKELMAN ROAD, TURN RIGHT INTO SHEPSTONE ROAD, TURN RIGHT INTO CROMPTON STREET, TURN RIGHT INTO UNION LANE, TURN LEFT INTO GLENUGIE ROAD, JOIN MOODIE STREET, TURN LEFT INTO HILL STREET INTO HILL STREET TAXI RANK AND RETURN WITH HILL STREET, TURN LEFT INTO MOODIE STREET, JOIN GLENUGIE ROAD, TURN RIGHT INTO LAUTH STREET, TURN LEFT INTO CROMPTON STREET, TURN LEFT INTO SHEPSTONE ROAD, TURN RIGHT INTO DINKELMAN ROAD, TURN RIGHT INTO 1ST AVENUE, TURN LEFT INTO NORTH ROAD, TURN RIGHT INTO AND INTO KK TAXI RANK.</p>



GAZETTE

REGION: ALL

GAZETTE PRINT DATE : 22 APRIL 2015

GAZETTE EXPIRY DATE: 13 MAY 2015

6.1.1.1 0	<p>ROUTE 7 A</p> <p>(I) KK HOSTEL TO WESTMEAD/ MOTALA FARM AND RETURN FROM KK TAXI RANK TURN LEFT INTO NORTH ROAD, TURN RIGHT INTO 12TH STREET, JOIN DINKELMAN ROAD, TURN RIGHT INTO SHEPSTONE ROAD, TURN LEFT INTO CROMPTON STREET, TURN RIGHT INTO LAUTH STREET, TURN LEFT INTO GLENUGIE ROAD, TURN RIGHT INTO OLD MAIN ROAD, RICHMOND ROAD, TURN RIGHT INTO TRAFFORD STREET, JOIN GOODWOOD ROAD, TURN LEFT INTO MAHOGANY ROAD TO A DESIGNATED TAXI STOP AND RETURN ALONG THE SAME ROUTE TO KK TAXI RANK.</p> <p>(II) KK TO WESTMEAD/ METROFILE AND RETURN FROM KK TAXI RANK TURN LEFT INTO NORTH ROAD, TURN RIGHT INTO 12TH STREET JOIN DINKELMAN ROAD, TURN RIGHT INTO SHEPSTONE ROAD, TURN RIGHT INTO CROMPTON STREET, TURN RIGHT INTO LAUGHT STREET, TURN LEFT INTO GLENUGIE ROAD, TURN RIGHT INTO OLD MAIN ROAD, RICHMOND ROAD, TURN RIGHT INTO TRAFFORD STREET JOIN HILLCLIMB ROAD, TO MONZA ROAD TO A DESIGNATED TAXI STOP, AND RETURN ALONG THE SAME ROUTE TO KK TAXI RANK.</p> <p>(III) KK TO WESTMEAD/BAKERY AND RETURN FROM KK TAXI RANK TURN LEFT INTO NORTH ROAD, TURN RIGHT INTO 3RD AVENUE JOIN DINKELMAN ROAD, TURN RIGHT INTO SHEPSTONE ROAD, TURN RIGHT INTO CROMPTON STREET, TURN RIGHT INTO LAUGHT ROAD, TURN LEFT INTO GLENUGIE ROAD, TURN RIGHT INTO OLD MAIN ROAD, RICHMOND ROAD, TURN RIGHT INTO ALEXANDER ROAD, TURN LEFT INTO MALCOM ROAD, TURN RIGHT INTO CIRCUIT ROAD, TURN RIGHT INTO CLARK ROAD, TURN LEFT UNTO ALEXANDER ROAD TO A DESIGNATED TAXI STOP, AND RETURN ALONG THE SAME ROUTE TO KK TAXI RANK.</p>
6.1.1.1 1	<p>KWA-DABEKA A TO DURBAN</p> <p>FROM KWA-DABEKA A TAXI RANK, PASSING KK HOSTEL TURN LEFT INTO NORTH ROAD, TURN RIGHT INTO 3RD AVENUE JOIN DINKELMAN ROAD, JOINING OTTO VOLEK ROAD, JOIN STAPLETON ROAD, JOIN M13, JOIN N3 TURN RIGHT INTO WESTERN FREEWAY, TURN RIGHT INTO GREY STREET TURN LEFT INTO WEST STREET, TURN LEFT INTO ALI WAL STREET, TURN LEFT INTO PINE STREET, TURN RIGHT INTO RUSSEL STREET, TURN LEFT INTO LEOPOLD STREET, TO CITY MARKET, UNIVERSITY AVENUE TURN RIGHT INTO RANK NO. 231 WARWICK AVENUE AND RETURN WITH WARWICK AVENUE TURN LEFT INTO CANNONGATE ROAD ALONG N3 OFF RAMP AND USING THE SAME ROUTE IN THE OPPOSITE DIRECTION AND PROCEED TO KWA-DABEKA "A" TAXI RANK.</p>



GAZETTE

REGION: ALL

GAZETTE PRINT DATE : 22 APRIL 2015

GAZETTE EXPIRY DATE: 13 MAY 2015

1) APP0039510	GAZETTE NUMBER: LGKZNG178-2015-MAR
2) SG HLELA ID NO. 6801155450088	
3) PO BOX 1893 RICHARDS BAY KWAZULUNATAL 3900	
4) APPLICANT TYPE : NEW OPERATING LICENCE	
5) IS STILL TO BE ACQUIRED	
6.1.1.1	ROUTE 1 RICHARDSBAY TO EMPANGENI
	START FROM RICHARDSBAY TAXI RANK, ENTERING WEST CENTRAL ARTERIAL, PROCEEDING TO THE JOHN ROSS PARKWAY UNTIL TURNING ON THE LEFT OF THE ROBOT USING TURNER ROAD UNTIL ENTERING EMPANGENI STATION TAXI RANK, OFFLOAD AND LOAD PASSENGERS, TAKE UP TURNER ROAD, GOING TO EMPANGENI A RANK USING R34 IF GOING TO THE RANK AT OK BAZAAR AND LOAD, THEN GO BACK TO THE RICHARDSBAY RANK
6.1.1.2	ROUTE 2 RICHARDSBAY TO DURBAN
	FROM RICHARDSBAY RANK JOIN WEST ARTERIAL, PROCEED WITH THE SAME ROAD TO JOHN ROSS PARKWAY, JOIN IT ON THE RIGHT SIDE, STRAIGHT, TURN LEFT, AT THE ROBOT ENTER N2, PROCEED ALONG N2 AND PASS BALLITO, PROCEED TO DURBAN, TURN LEFT TO UMNENI ROAD AND PROCEED TO DURBAN STATION RANK, OFFLOAD PASSENGERS AND RETURN TO RICHARDSBAY
6.1.1.3	ROUTE 3 RICHARDSBAY TO NONGOMA VIA ULUNDI
	FROM RICHARDSBAY RANK JOINING WEST CENTRAL ARTERIAL, CARRY ON WITH THE SAME ROAD, JOINING JOHN ROSS PARKWAY, PROCEED UNTIL JOINING WITH R34, JOIN R66 AT NDUNDULU MOUNTAIN, TURN RIGHT AT R66, PROCEED STRAIGHT UNTIL REACHING ULUNDI TURN OFF, STRAIGHT UNTIL REACHING MASHONA TURN-OFF, ARRIVING AT NONGOMA TOWN / VILLAGE, OFFLOAD AND LOAD PASSENGERS, RETURN TO RICHARDSBAY RANK
6.1.1.4	ROUTE 4 RICHARDSBAY TO MTUBATUBA
	FROM RICHARDSBAY RANK ENTERING AT WEST CENTRAL ARTERIAL, TAKE R34, JOINING N2, STRAIGHT TO MTUBA, PASS KWAMBONAMBI TURN OFF, CARRY ON WITH N2, TURNING TO R618 TO R618 TO MTUBATUBA TAXI RANK OFF LOAD, LOAD AND RETURN ALONG THE FORWARD ROUTE IN REVERSE.



GAZETTE

REGION: ALL

GAZETTE PRINT DATE : 22 APRIL 2015

GAZETTE EXPIRY DATE: 13 MAY 2015

6.1.1.5	<p>ROUTE 5 RICHARDSBAY TO MKUZE</p> <p>FROM RICHARDSBAY RANK ENTERING WEST CENTRAL ARTERIAL, TURNING LEFT MR2-31, STRAIGHT UNTIL TURNING TO THE RIGHT HAND SIDE, ENTERING N2, PROCEED STRAIGHT TO MKUZE TAXI RANK OFF LOAD, LOAD AND RETURN ALONG THE FORWARD ROUTE IN REVERSE.</p>
6.1.1.6	<p>ROUTE 6 RICHARDSBAY TO MEERENSEE</p> <p>FROM RICHARDSBAY RANK, ENTER WEST CENTRAL ARTERIAL, TURN RIGHT, TAKE NORTH CENTRAL ARTERIAL, PROCEED UNTIL TURNING LEFT ON THE JOHN ROSS PARKWAY, PROCEED WITH THE SAME ROAD, PASS SMALLROADS, E.G. BAYVIEW, BOULEVARD ENTERING THE BEACH, THEN ENTER MEERENSEE SUBURB, PASS ROAD LIKE PIENKIE POOL, CRAYFISH CREEK, KREWELKRING, MEDWAY ROAD TO THE HARBOUR, ENTERING MEERENSEE STOP & RETURN</p>
6.1.1.7	<p>ROUTE 7 RICHARDSBAY TO AQUADENE SUBURB</p> <p>RICHARDSBAY TAXI RANK TO WEST CENTRAL ARTERIAL, PROCEED LEFT TO R34, TURN RIGHT AT THE ROBOT, PASS MAMALIA PROCEED RIGHT OF ARCURUS ANCHOR STREET, ENTER INSIDE AQUADENE SUBURB, OFFLOAD AND LOAD PASSENGERS, RETURN TO RICHARDSBAY RANK</p>
6.1.1.8	<p>ROUTE 8 RICHARDSBAY TO BRACKENHAM</p> <p>FROM RICHARDSBAY TAXI RANK, JOIN WEST CENTRAL ARTERIAL, PROCEED TO THE LEFT, JOINING R34, ENTERING VELDENVLEI, PASS VERBAN, OFFLOAD PASSENGERS, PASSING WILDENWEIDE, USING ANTELOPE ALLEY, OFFLOAD PASSENGERS, ENTER BRACKENHAM, VIA FIBROS, OFFLOAD AND LOAD PASSENGERS THEN BACK TO THE RICHARDSBAY TAXI RANK</p>

CONTINUES ON PAGE 129 - PART 2



KwAZULU-NATAL PROVINCE
KwAZULU-NATAL PROVINSIE
ISIFUNDAZWE sAKwAZULU-NATALI

Provincial Gazette • Provinsiale Koerant • Igazethi Yesifundazwe

GAZETTE EXTRAORDINARY—BUITENGEWONE KOERANT—IGAZETHI EYISIPESHELI

(Registered at the post office as a newspaper) • (As 'n nuusblad by die poskantoor geregistreer)
(Irejistiwee njengephephandaba eposihhovisi)

PIETERMARITZBURG


Vol. 9

13 AUGUST 2015
13 AUGUSTUS 2015
13 KUNCWABA 2015

No. 1465

PART 2 OF 16

We all have the power to prevent AIDS



**AIDS
HELPLINE**

0800 012 322

DEPARTMENT OF HEALTH

Prevention is the cure

N.B. The Government Printing Works will not be held responsible for the quality of "Hard Copies" or "Electronic Files" submitted for publication purposes

ISSN 1994-4558



9 771994 455008

01465





GAZETTE

REGION: ALL

GAZETTE PRINT DATE : 22 APRIL 2015

GAZETTE EXPIRY DATE: 13 MAY 2015

6.1.1.9	<p>ROUTE 9 CONDITIONS/RESTRICTIONS</p> <ol style="list-style-type: none"> 1. PASSENGERS MAY BE PICKED UP AND/OR SET DOWN ONLY AT DESIGNATED TAXI RANK OR TAXI STOP, WHICH SHALL EXCLUDE BUS STOPS. 2. ON THE INBOUND TRIP TO DURBAN, MKUZE, MTUBATUBA, NONGOMA NO PASSENGERS MAY BE PICKED UP EN-ROUTE FROM LEAVING THE MAGISTERIAL DISTRICT OF RICHARDS BAY UNTIL REACHING THE DESTINATION RANK. 3. ON THE RETURN TRIP TO RICHARDS BAY NO PASSENGERS MAY BE SET DOWN UNTIL REACHING THE MAGISTERIAL DISTRICT OF RICHARDS BAY 4. ENTRY OR RANKING ON PRIVATE PROPERTY IS NOT PERMITTED WITHOUT PERMISSION OF THE LANDLORD, A COPY OF WHICH MUST BE SUPPLIED TO THE BOARD BEFORE ISSUE OPERATING LICENSE. 5. WITHOUT HAVING ENTERED INTO AN AGREEMENT WITH OTHER OPERATORS ON A COMMON ROUTE, AS CONTEMPLATED BY SECTION 88 (2) (B) OF ACT 22 OF 2000, THE PICKING UP OR SETTING DOWN OF PASSENGERS ON SUCH ROUTE IS NOT PERMITTED. A COPY OF SUCH AGREEMENT MUST BE SUPPLIED TO THE BOARD. 6. AT RANKS, WHETHER ON -STREET OR OFF-STREET, ONLY THE TAXIS THAT CAN BE ACCOMMODATED IN THE DEMARCATED AREA MAY OCCUPY THE RANK, EXCESS VEHICLES MUST HOLD ELSEWHERE AT DESIGNATED HOLDING AREAS. 7. RANK PERMITS OR LETTERS OF AUTHORITY MUST BE PRODUCED IN RESPECT OF ALL RANKS IN MUNICIPAL ARREARS, IN PARTICULAR MAJOR TOWNS AND CITIES. 8. THE ALLOCATION OF ANY ROUTE OR PORTION OF A ROUTE IS SUBJECT TO THE CONDITION THAT IT HAS BEEN APPROVED AND ALLOCATED IN GOOD FAITH AND THAT SUCH ROUTE WILL BE INVALID SHOULD IT TRANSPIRE THAT THE ROUTE OR PORTION THEREOF WILL, OR HAS CAUSED CONFLICT DUE TO IT HAVING BEEN APPROVED BASED ON INCORRECT OR FALSE INFORMATION SUPPLIED TO THE BOARD OR AS A RESULT OF AN ERROR. IN SUCH INSTANCE THE OPERATING LICENSE MUST BE RETURNED TO THE BOARD FOR CORRECTION. 9. THE VEHICLE MUST BE COVERED BY MOTOR VEHICLE INSURANCE AS WELL AS PERSONAL LIABILITY INSURANCE.
---------	--



GAZETTE

REGION: ALL

GAZETTE PRINT DATE : 22 APRIL 2015

GAZETTE EXPIRY DATE: 13 MAY 2015

1)	APP0039517	GAZETTE NUMBER: LGKZNG178-2015-MAR
2)	TWALA SS ID NO. 7111275477089	
3)	PO BOX51245 OSIZWENI 2952	
4)	APPLICANT TYPE : NEW OPERATING LICENCE	
5)	1 x 13 (SEATED) 0 (STANDING)	
6.1.1.1	<p>(A) OSIZWENI TAXI ASSOCIATION ROUTES TO NEWCASTLE STARTING POINTS 1. FROM SECTION C OSIZWENI (BOB'S SHOPPING COMPLEX). (A) TURN LEFT TO KHUZANI SHOPPING COMPLEX ON THE INTERSECTION TURN LEFT TO MSOMI, PROCEED AND TURN RIGHT TO MAKHANYA ROAD, PROCEED TILL INTERSECTION AND TURN RIGHT FIVE STAR SHOPPING CENTRE, TURN LEFT TO XOLANI HIGH SCHOOL ROAD, PROCEED TILL INTERSECTION AND TURN RIGHT TO EMPOMPINI CENTRE THEN TURN LEFT TO (R34) NEWCASTLE ROAD. (B) TURN RIGHT TO LONG HOMES AREA, PROCEED AND TURN LEFT TO TOP RANK, PROCEED UNTIL VALLEY CAFE INTERSECTION AND TURN RIGHT TO POLICE STATION ROAD AND ON THE INTERSECTION TURN LEFT TOWARD SIX, ZAMAZAMA, PROCEED TILL MAKHASANA INTERSECTION AND TURN RIGHT, PROCEED AND TURN LEFT TO EMPOMPINI, TURN LEFT TO (R34) NEWCASTLE ROAD. (C) PROCEED TO OSIZWENI HIGH SCHOOL TURN LEFT AND TURN RIGHT TO TOP RANK, PROCEED TILL VALLEY CAFE INTERSECTION, PROCEED TILL EGAGASINI GENERAL DEALER, PHUMLA MQASHI GENERAL DEALER, MAKHASANA GENERAL DEALER PROCEED AND TURN LEFT TO EMPOMPINI AREA AND TURN LEFT TO (R34) NEWCASTLE ROAD. TO NEWCASTLE. (A) PROCEED FROM MATHUKUSA INTERSECTION WITH (R34) NEWCASTLE ROAD TILL N11 (NATIONAL ROAD) TURN TO LEFT TO N11 THEN TURN RIGHT TO LADYSMITH ROAD, ALLEN STREET AND TURN LEFT TO KIRKLAND STREET TURN RIGHT TO VOORTREKKER AND TO NEWCASTLE TERMINUS AND RETURN. (B) PROCEED FROM MATHUKUSA INTERSECTION WITH (R34) NEWCASTLE ROAD TILL INTERSECTION TURN RIGHT TO N11 (NATIONAL ROAD) AND PROCEED TILL THE LEFT OFF-RAMP TO ALBERT WESSEL DRIVE AND PROCEED TO THE THIRD INTERSECTION AND TURN RIGHT TO LADYSMITH ROAD, ALLEN STREET AND TURN LEFT TO EITHER MURCHISON OR KIRKLAND STREET TURN RIGHT TO VOORTREKKER ROAD TO NEWCASTLE TERMINUS AND RETURN ALONG THE RESERVE ROUTE TO OSIZWENI. CONDITIONS: NO PICKING UP OR DROPPING OFF ON THE N34 AND N11</p>	
6.1.1.2	<p>NEWCASTLE SUBURBS (EMAKHISINI) ROUTES CONDITIONS: PASSENGERS ARE LOADED AND OFF-LOADED ANYWHERE AT THEIR REQUEST. STARTING POINT NEWCASTLE TERMINUS FROM TERMINUS TURN LEFT TO VOORTREKKER ROAD AND TURN LEFT TO ALLEN STREET, PROCEED UNTIL DRakensBERG ROAD INTERSECTION AND TURN RIGHT TO DRakensBERG ROAD, PROCEED AND TURN LEFT TO TUGELA DRIVE AND TURN RIGHT TO VON ECK STREET, TURN LEFT TO AQUA-MARINE STREET AND TURN RIGHT TO AMETHYS STREET TURN RIGHT TO DRakensBERG ROAD, ON THE INTERSECTION TURN TO VICTORIA ROAD, PROCEED TILL HARDWICK STREET INTERSECTION AND TURN RIGHT TO MURCHISON ON THE SECOND INTERSECTION TURN RIGHT TO VOORTREKKER STREET, PROCEED TILL NEWCASTLE TERMINUS.</p>	



GAZETTE

REGION: ALL

GAZETTE PRINT DATE : 22 APRIL 2015

GAZETTE EXPIRY DATE: 13 MAY 2015

6.1.1.3	<p>2. TO NEWCASTLE.</p> <p>(A) SEVENTIEN, TEKU, NINE MILES TILL MATHUKUSA INTERSECTION AND TURN RIGHT TO NEWCASTLE INDUSTRIAL, PROCEED WITH ASIPHEPHEROAD TILL ALBERT WESSEL DRIVE ON THE THIRD INTERSECTION TURN RIGHT TO DIESEL STREET AND TURN RIGHT TO GUTENBERG ROAD AND TURN LEFT TO STEPHENSON STREET, PROCEED TILL INTERSECTION AND TURN LEFT TO MARCONI DRIVE, PROCEED AND TURN RIGHT TO ALBERT WESSEL DRIVE INTERSECTION, THEN TURN RIGHT TO FARADAY STREET AND TURN RIGHT TO INDUSTRIA STREET, PROCEED TILL INTERSECTION NEAR CEMETERY AND TURN LEFT TO VAN DER BIJLROAD AND TURN RIGHT TO HARDWICK STREET TURN LEFT TO EITHER HARDING STREET OR MURCHISON STREET ON SECOND INTERSECTION TURN RIGHT TO ALLEN STREET AND TURN LEFT TO KIRKLAND STREET AND TURN RIGHT TO VOORTREKKER ROAD AND PROCEED TILL NEWCASTLE TERMINUS AND RETURN TO OSIZWENI.</p> <p>(B) (I) PROCEED FROM MATHUKUSA INTERSECTION WITH (R34) NEWCASTLE ROAD TILL N11 (NATIONAL ROAD) TURN LEFT TO N11 THEN TURN RIGHT TO LADYSMITH ROAD, ALLEN STREET AND TURN LEFT TO KIRKLAND STREET TURN RIGHT TO VOORTREKKER ROAD AND TO NEWCASTLE TERMINUS AND RETURN.</p> <p>(II) PROCEED FROM MATHUKUSA INTERSECTION WITH (R34) NEWCASTLE ROAD TILL INTERSECTION TURN RIGHT TO N11 (NATIONAL ROAD) AND PROCEED TILL THE LEFT OFF-RAMP TO ALBERT WESSEL DRIVE AND PROCEED TO THE THIRD INTERSECTION AND TURN RIGHT TO LADYSMITH ROAD, ALLEN STREET AND TURN LEFT TO EITHER MURCHISON OR KIRKLAND STREET, TURN RIGHT TO VOORTREKKER ROAD TO NEWCASTLE TERMINUS AND RETURN.</p>
6.1.1.4	<p>APPROVED ROUTES OSIZWENI TAXI ASSOCIATION ROUTE 1 (A) OSIZWENI TAXI ASSOCIATION ROUTES TO NEWCASTLE STARTING POINTS 1. FROM SECTION C OSIZWENI (BOB'S SHOPPING COMPLEX). ROUTES (A) TURN LEFT TO KHUZANI SHOPPING COMPLEX ON THE INTERSECTION TURN LEFT TO MSOMI, PROCEED AND TURN RIGHT TO MAKHANYA ROAD, PROCEED TILL INTERSECTION AND TURN RIGHT TO FIVE STAR SHOPPING CENTRE, TURN LEFT TO XOLANI HIGH SCHOOL ROAD, PROCEED TILL INTERSECTION AND TURN RIGHT TO EMPOMPINI CENTRE THEN TURN LEFT TO (R34) NEWCASTLE ROAD. (B) TURN RIGHT TO LONG HOMES AREA, PROCEED AND TURN LEFT TO TOP RANK, PROCEED UNTIL VALLEY CAFÉ INTERSECTION AND TURN RIGHT TO POLICE STATION ROAD AND ON THE INTERSECTION TURN LEFT TO WARD SIX, ZAMAZAMA, PROCEED TILL MAKHASANA INTERSECTION AND TURN RIGHT, PROCEED AND TURN LEFT TO EMPOMPINI, TURN LEFT TO (R34) NEWCASTLE ROAD. (C) PROCEED TO OSIZWENI HIGH SCHOOL TURN LEFT AND TURN RIGHT TO TOP RANK, PROCEED TILL VALLEY CAFÉ INTERSECTION, PROCEED TILL EGAGASINI GENERAL DEALER, PHUMLA MQASHI GENERAL DEALER, MAKHASANA GENERAL DEALER, PROCEED AND TURN LEFT TO EMPOMPINI AREA AND TURN LEFT TO (R34) NEWCASTLE ROAD. TO NEWCASTLE. (A) PROCEED FROM MATHUKUSA INTERSECTION WITH (R34) NEWCASTLE ROAD TILL N11 (NATIONAL ROAD) TURN TO LEFT TO N11 THEN TURN RIGHT TO LADYSMITH ROAD, ALLEN STREET AND TURN LEFT TO KIRKLAND STREET TURN RIGHT TO VOORTREKKER ROAD AND TO NEWCASTLE TERMINUS AND RETURN. (B) PROCEED FROM MATHUKUSA INTERSECTION WITH (R34) NEWCASTLE ROAD TILL INTERSECTION TURN RIGHT TO N11 (NATIONAL ROAD) AND PROCEED TILL THE LEFT OFF-RAMP TO ALBERT WESSEL DRIVE AND PROCEED TO THE THIRD INTERSECTION AND TURN RIGHT TO LADYSMITH ROAD, ALLEN STREET AND TURN LEFT TO EITHER MURCHISON OR KIRKLAND STREET, TURN RIGHT TO VOORTREKKER ROAD TO NEWCASTLE TERMINUS AND RETURN ALONG THE REVERSE ROUTE TO OSIZWENI. CONDITIONS: NO PICKING UP OR DROPPING OFF ON THE R34 AND N11</p>



GAZETTE

REGION: ALL

GAZETTE PRINT DATE : 22 APRIL 2015

GAZETTE EXPIRY DATE: 13 MAY 2015

1)	APP0039518	GAZETTE NUMBER: LGKZNG178-2015-MAR
2)	NW NGOBESE ID NO. 6807030461083	
3)	P.O BOX 1878 NQUTHU 3135	
4)	APPLICANT TYPE : DECEASED TRANSFER	
5)	1 x 15 (SEATED) STANDING CAPACITY IS STILL TO BE ACQUIRED	
6.1.1.1	ROUTE 3 FROM NQUTHU TO DURBAN FROM NQUTHU TAXI RANK INTO AND ALONG R68 TO BABANANGO, RIGHT INTO R34, PASSING THROUGH MELMOTH, RIGHT INTO R66 PASSING THROUGH ESHOWE, PROCEED ALONG R66, RIGHT INTO R102 TO NGINGINDLOVU AND PROCEED TO STANGER ALONG R102, PASSING THROUGH STANGER AND TO N2, RIGHT INTO R1020/N2 AND PROCEED DIRECT TO DURBAN INTO R102 INTO UMNGENI ROAD (R102) SETTING DOWN AT DURBAN STATION AND PROCEED ALONG UMNGENI ROAD INTO SOLDIERS WAY, RIGHT INTO LEOPOLD STREET, LEFT INTO MARKET STREET, RIGHT INTO SMITH STREET, RIGHT INTO WARWICK AVENUE, INTO UNIVERSITY AVENUE TAXI RANK AND RETURN ALONG WARWICK AVENUE, RIGHT INTO ALICE STREET, LEFT INTO ALBERT STREET, RIGHT INTO UMNGENI ROAD AND RETURN TO NQUTHU ALONG THE FORWARD ROUTE IN REVERSE.	
6.1.1.2	ROUTE 4 FROM NQUTHU TO EMPANGENI FROM NQUTHU TAXI RANK ALONG THE SAME ROUTE AS IN 3 ABOVE, UP TO NKWALINI ALONG R66 AT KWALINI TURN LEFT INTO AND ALONG R34, WHICH BECOMES MAIN ROAD AND PROCEED DIRECT TO EMPANGENI TAXI RANK AND RETURN THE FORWARD ROUTE IN REVERSE.	
6.1.1.3	ROUTE 5. FROM NQUTHU TO NEWCASTLE FROM NQUTHU TAXI RANK INTO AND ALONG INTO AND ALONG P54 TO BLOOD RIVER, INTO R34(P41), INTO R37, LEFT INTO N11 AND PROCEED TO NEWCASTLE, INTO ALLEN STREET AT THE LAST ROBOT TURN LEFT AND RIGHT TO NEWCASTLE TAXI RANK RETURN TO NQUTHU ALONG THE FORWARD ROUTE IN REVERSE.	
6.1.1.4	ROUTE 6. FROM NQUTHU TO EMONDLO FROM NQUTHU TO EMONDLO TAXI RANK ALONG P54, TURN OFF AT MASONDO CROSSING WHICH BECOMES R9 PICKING UP AND DROPPING OFF EN ROUTE AND RETURN ALONG THE FORWARD ROUTE IN REVERSE.	



GAZETTE

REGION: ALL

GAZETTE PRINT DATE : 22 APRIL 2015

GAZETTE EXPIRY DATE: 13 MAY 2015

6.1.1.5	<p>ROUTE 7. FROM NQUTHU TO VRYHEID</p> <p>FROM NQUTHU INTO AND ALONG P54, TURN OFF AT MASONDO CROSSING WHICH BECOMES R9, PROCEED ALONG MONDLO/GOBINSIMBI WHICH BECOMES R14 AND PROCEED TO JUCTION OF VRYHEID AND MELMOTH ROADS WHICH BECOMES R43 AND PROCEED TO UTRECHT STREET IN VRYHEID. AT THE FIRST ROBOT, TURN RIGHT AND SHORT LEFT VRYHEID TAXI RANK AND RETURN ALONG THE FORWARD ROUTE IN REVERSE.</p> <p>RESTRICTIONS: RESTRICTED FROM PICKING UP OR SETTING DOWN AT MONDLO EITHER WAY.</p>
6.1.1.6	<p>ROUTE 00 CONDITIONS/RESTRICTIONS</p> <ol style="list-style-type: none"> 1. PASSENGERS MAY BE PICKED UP AND / OR SET DOWN ONLY DESIGNATED TAXI RANKS OR TAXI STOPS, WHICH SHALL EXCLUDE BUS STOPS. 2. ON THE INBOUND TRIP TO DURBAN, PIETERMARITZBURG, EMPANGENI, NEWCASTLE, VRYHEID, DUNDEE, LADYSMITH, AND JOHANNESBURG NO PASSENGERS MAY BE PICKED UP ENROUTE FROM LEAVING THE MAGISTERIAL OF NQUTHU UNTIL REACHING THE DESTINATION RANK. 3. ON THE RETURN TRIP TO NQUTHU, NO PASSENGERS MAY BE SET DOWN UNTIL REACHING THE MAGISTERIAL DISTRICT OF NQUTHU. 4. ENTRY OR RANKING ON PRIVATE PROPERTY IS NOT PERMITTED WITHOUT THE WRITTEN PERMISSION OF THE LANDLORD, A COPY OF WHICH MUST BE SUPPLIED TO THE BOARD BEFORE UPLIFTING THE OPERATING LICENCE 5. WITHOUT HAVING ENTERED INTO AN AGREEMENT WITH THE OTHER OPERATORS ON A COMMON ROUTE, AS CONTEMPLATED BY SECTION 88 (2) (B) OF ACT 22 OF 2000, PICKING UP OR SETTING DOWN OF PASSENGERS ON SUCH ROUTE IS NOT PERMITTED. A COPY OF SUCH AGREEMENT MUST BE SUPPLIED TO THE BOARD. 6. AT RANKS, WHETHER ON-STREET OR OFF-STREET, ONLY THE TAXIS THAT CAN BE ACCOMMODATED IN THE DEMARCATED AREA MAY OCCUPY THE RANK, EXCESS VEHICLES MUST HOLD ELSEWHERE AT DESIGNATED HOLDING ARREARS. 7. RANK PERMITS OR LETTERS OF AUTHORITY MUST BE PRODUCED WHEN UPLIFTING, IN RESPECT OF ALL RANKS IN MUNICIPAL ARREARS, IN PARTICULAR MAJOR TOWNS AND CITIES AND IN PARTICULAR IN RESPECT OF INTER-PROVINCIAL DESTINATIONS. 8. THE VEHICLE MUST BE COVERED BY MOTOR VEHICLE INSURANCE AS WELL AS PERSONAL LIABILITY INSURANCE. 9. THE ALLOCATION OF ANY ROUTE OR PORTION OF THE ROUTE IS SUBJECT TO THE CONDITION THAT HAS BEEN APPROVED AND ALLOCATED IN GOOD FAITH AND SUCH ROUTE WILL BE INVALID SHOULD IT TRANSPIRE THAT THE ROUTE OR PORTION THEREOF WILL, OR HAS CAUSED CONFLICT DUE TO IT HAVING BEEN APPROVED BASED ON INCORRECT OR FALSE INFORMATION SUPPLIED TO THE BOARD, OR AS A RESULT OF AN ERROR. IN SUCH INSTANCE THE OPERATING LICENCE MUST BE RETURNED TO THE BOARD FOR CORRECTION.



GAZETTE

REGION: ALL

GAZETTE PRINT DATE : 22 APRIL 2015

GAZETTE EXPIRY DATE: 13 MAY 2015

6.1.1.7	<p>ROUTE 0 CHARTER SERVICE FROM NQUTHU TAXI RANK TO POINT WITHIN THE PROVINCE OF KZN ONLY. NO PICKING UP OR SETTING DOWN OF PASSENGERS EN ROUTE.</p>
6.1.1.8	<p>ROUTE 1: FROM NQUTHU TO JOHANNESBURG FROM NQUTHU TAXI RANK R66 PROCEED TO MNYANDU CROSSING TURN LEFT TO R33/R68 BYPASS DUNDEE ALONG VICTORIA STREET, INTO KAREL LANDMAN, JOINING R68, RIGHT INTO AND LONG N11, BY PASS NEWCASTLE AND PROCEEDING THROUGH VOLKRUST ALONG JOUBERT STREET INTO DAN PIENAAR STREET (R543) INTO AND ALONG R23 TO STANDERTON, PASSING THROUGH STANDERTON, ALONG BOTHA STREET, LOMBARD STREET, KROG STREET INTO R23 BY PASSING GREYLINGSTAD AND BALFOUR TOWARDS HEIDELBERG, TURN RIGHT INTO N3, PROCEED DIRECT INTO VOSLOORUS TAXI RANK AND PROCEED INTO AND ALONG N17 TO GERMISTON TAXI RANK, OFF LOADING ONLY AND PROCEED DIRECT TO M2 INTO AND ALONG N12, PEASE ROAD INTO BARA CITY TAXI RANK AND RETURN INTO NQUTHU ALONG THE FORWARD ROUTE IN REVERSE.</p>
6.1.1.9	<p>ROUTE 9 FROM NQUTHU TO NONDWENI FROM NQUTHU TAXI RANK TO NONDWENI TAXI RANK ALONG MAIN ROAD (P36-2 AND RETURN ALONG THE FORWARD ROUTE IN REVERSE. (PICKING UP AND SETTING DOWN PASSENGERS EN ROUTE.</p>
6.1.1.10	<p>ROUTE 8. FROM NQUTHU TO NKANDLA FROM NQUTHU TAXI RANK INTO AND ALONG R68 TO FORT LOUIS, INTO AND ALONG P50-3 STRAIGHT TO NKANDLA TAXI RANK AND RETURN ALONG THE FORWARD ROUTE IN REVERSE.</p>



GAZETTE

REGION: ALL

GAZETTE PRINT DATE : 22 APRIL 2015

GAZETTE EXPIRY DATE: 13 MAY 2015

1) APP0039520	GAZETTE NUMBER: LGKZNG178-2015-MAR
2) NW NGOBESE ID NO. 6807030461083	
3) P.O BOX 1878 NQUTHU KWAZULU NATAL 3135	
4) APPLICANT TYPE : DECEASED TRANSFER	
5) 1 x 15 (SEATED) STANDING CAPACITY IS STILL TO BE ACQUIRED	
6.1.1.1	<p>ROUTE 3 FROM NQUTHU TO DURBAN FROM NQUTHU TAXI RANK INTO AND ALONG R68 TO BABANANGO, RIGHT INTO R34, PASSING THROUGH MELMOTH, RIGHT INTO R66 PASSING THROUGH ESHOWE, PROCEED ALONG R66, RIGHT INTO R102 TO NGINGINDLOVU AND PROCEED TO STANGER ALONG R102, PASSING THROUGH STANGER AND TO N2, RIGHT INTO R1020/N2 AND PROCEED DIRECT TO DURBAN INTO R102 INTO UMNGENI ROAD (R102) SETTING DOWN AT DURBAN STATION AND PROCEED ALONG UMNGENI ROAD INTO SOLDIERS WAY, RIGHT INTO LEOPOLD STREET, LEFT INTO MARKET STREET, RIGHT INTO SMITH STREET, RIGHT INTO WARWICK AVENUE, INTO UNIVERSITY AVENUE TAXI RANK AND RETURN ALONG WARWICK AVENUE, RIGHT INTO ALICE STREET, LEFT INTO ALBERT STREET, RIGHT INTO UMNGENI ROAD AND RETURN TO NQUTHU ALONG THE FORWARD ROUTE IN REVERSE.</p>
6.1.1.2	<p>ROUTE 4 FROM NQUTHU TO EMPANGENI</p> <p>FROM NQUTHU TAXI RANK ALONG THE SAME ROUTE AS IN 3 ABOVE, UP TO NKWALINI ALONG R66 AT KWALINI TURN LEFT INTO AND ALONG R34, WHICH BECOMES MAIN ROAD AND PROCEED DIRECT TO EMPANGENI TAXI RANK AND RETURN THE FORWARD ROUTE IN REVERSE.</p>
6.1.1.3	<p>ROUTE 5. FROM NQUTHU TO NEWCASTLE FROM NQUTHU TAXI RANK INTO AND ALONG INTO AND ALONG P54 TO BLOOD RIVER, INTO R34(P41), INTO R37, LEFT INTO N11 AND PROCEED TO NEWCASTLE, INTO ALLEN STREET AT THE LAST ROBOT TURN LEFT AND RIGHT TO NEWCASTLE TAXI RANK RETURN TO NQUTHU ALONG THE FORWARD ROUTE IN REVERSE.</p>
6.1.1.4	<p>ROUTE 6. FROM NQUTHU TO EMONDLO</p> <p>FROM NQUTHU TO EMONDLO TAXI RANK ALONG P54, TURN OFF AT MASONDO CROSSING WHICH BECOMES R9 PICKING UP AND DROPPING OFF EN ROUTE AND RETURN ALONG THE FORWARD ROUTE IN REVERSE.</p>



GAZETTE

REGION: ALL

GAZETTE PRINT DATE : 22 APRIL 2015

GAZETTE EXPIRY DATE: 13 MAY 2015

6.1.1.5	<p>ROUTE 7. FROM NQUTHU TO VRYHEID</p> <p>FROM NQUTHU INTO AND ALONG P54,TURN OFF AT MASONDO CROSSING WHICH BECOMES R9,PROCEED ALONG MONDLO/GOBINSIMBI WHICH BECOMES R14 AND PROCEED TO JUCTION OF VRYHEID AND MELMOTH ROADS WHICH BECOMES R43 AND PROCEED TO UTRECHT STREET IN VRYHEID.AT THE FIRST ROBOT,TURN RIGHT AND SHORT LEFT VRYHEID TAXI RANK AND RETURN ALONG THE FORWARD ROUTE IN REVERSE.</p> <p>RESTRICTIONS: RESTRICTED FROM PICKING UP OR SETTING DOWN AT MONDLO EITHER WAY.</p>
6.1.1.6	<p>ROUTE 8. FROM NQUTHU TO NKANDLA</p> <p>FROM NQUTHU TAXI RANK INTO AND ALONG R68 TO FORTLOUIS,INTO AND ALONG P50-3 STRAIGHT TO NKANDLA TAXI RANK AND RETURN ALONG THE FORWARD ROUTE IN REVERSE.</p>



GAZETTE

REGION: ALL

GAZETTE PRINT DATE : 22 APRIL 2015

GAZETTE EXPIRY DATE: 13 MAY 2015

6.1.1.7	<p>ROUTE 00 CONDITIONS/RESTRICTIONS</p> <ol style="list-style-type: none"> 1. PASSENGERS MAY BE PICKED UP AND / OR SET DOWN ONLY DESIGNATED TAXI RANKS OR TAXI STOPS, WHICH SHALL EXCLUDE BUS STOPS. 2. ON THE INBOUND TRIP TO DURBAN, PIETERMARITZBURG, EMPANGENI, NEWCASTLE, VRYHEID, DUNDEE, LADYSMITH, AND JOHANNESBURG NO PASSENGERS MAY BE PICKED UP ENROUTE FROM LEAVING THE MAGISTERIAL OF NQUTHU UNTIL REACHING THE DESTINATION RANK. 3. ON THE RETURN TRIP TO NQUTHU, NO PASSENGERS MAY BE SET DOWN UNTIL REACHING THE MAGISTERIAL DISTRICT OF NQUTHU. 4. ENTRY OR RANKING ON PRIVATE PROPERTY IS NOT PERMITTED WITHOUT THE WRITTEN PERMISSION OF THE LANDLORD, A COPY OF WHICH MUST BE SUPPLIED TO THE BOARD BEFORE UPLIFTING THE OPERATING LICENCE 5. WITHOUT HAVING ENTERED INTO AN AGREEMENT WITH THE OTHER OPERATORS ON A COMMON ROUTE, AS CONTEMPLATED BY SECTION 88 (2) (B) OF ACT 22 OF 2000, PICKING UP OR SETTING DOWN OF PASSENGERS ON SUCH ROUTE IS NOT PERMITTED. A COPY OF SUCH AGREEMENT MUST BE SUPPLIED TO THE BOARD. 6. AT RANKS, WHETHER ON-STREET OR OFF-STREET, ONLY THE TAXIS THAT CAN BE ACCOMMODATED IN THE DEMARCATED AREA MAY OCCUPY THE RANK, EXCESS VEHICLES MUST HOLD ELSEWHERE AT DESIGNATED HOLDING ARREARS. 7. RANK PERMITS OR LETTERS OF AUTHORITY MUST BE PRODUCED WHEN UPLIFTING, IN RESPECT OF ALL RANKS IN MUNICIPAL ARREARS, IN PARTICULAR MAJOR TOWNS AND CITIES AND IN PARTICULAR IN RESPECT OF INTER-PROVINCIAL DESTINATIONS. 8. THE VEHICLE MUST BE COVERED BY MOTOR VEHICLE INSURANCE AS WELL AS PERSONAL LIABILITY INSURANCE. 9. THE ALLOCATION OF ANY ROUTE OR PORTION OF HE ROUTE IS SUBJECT TO THE CONDITION THAT HAS BEEN APPROVED AND ALLOCATED IN GOOD FAITH AND SUCH ROUTE WILL BE INVALID SHOULD IT TRANSPIRE THAT THE ROUTE OR PORTION THEREOF WILL, OR HAS CAUSED CONFLICT DUE TO IT HAVING BEEN APPROVED BASED ON INCORRECT OR FALSE INFORMATION SUPPLIED TO THE BOARD, OR AS A RESULT OF AN ERROR. IN SUCH INSTANCE THE OPERATING LICENCE MUST BE RETURNED TO THE BOARD FOR CORRECTION.
6.1.1.8	<p>ROUTE 0 CHARTER SERVICE FROM NQUTHU TAXI RANK TO POINT WITHIN THE PROVINCE OF KZN ONLY. NO PICKING UP OR SETTING DOWN OF PASSENGERS EN ROUTE.</p>



GAZETTE

REGION: ALL

GAZETTE PRINT DATE : 22 APRIL 2015

GAZETTE EXPIRY DATE: 13 MAY 2015

1)	APP0039521	GAZETTE NUMBER: LGKZNG178-2015-MAR
2)	N MNCUBE ID NO. 4511045294081	
3)	PO BOX 436 NQUTHU KWAZULU-NATAL 3135	
4)	APPLICANT TYPE : NEW OPERATING LICENCE	
5)	1 x 15 (SEATED) 0 (STANDING)	
6.1.1.1	<p>ROUTE 7. FROM NQUTHU TO VRYHEID FROM NQUTHU INTO AND ALONG P54,TURN OFF AT MASONDO CROSSING WHICH BECOMES R9,PROCEED ALONG MONDLO/GOBINSIMBI WHICH BECOMES R14 AND PROCEED TO JUNCTION OF VRYHEID AND MELMOTH ROADS WHICH BECOMES R43 AND PROCEED TO UTRECHT STREET IN VRYHEID.AT THE FIRST ROBOT, TURN RIGHT AND SHORT LEFT VRYHEID TAXI RANK AND RETURN ALONG THE FORWARD ROUTE IN REVERSE. RESTRICTIONS: RESTRICTED FROM PICKING UP OR SETTING DOWN AT MONDLO EITHER WAY.</p>	
6.1.1.2	<p>ROUTE 6. FROM NQUTHU TO EMONDLO FROM NQUTHU TO EMONDLO TAXI RANK ALONG P54,TURN OFF AT MASONDO CROSSING WHICH BECOMES R9 PICKING UP AND DROPPING OFF EN ROUTE AND RETURN ALONG THE FORWARD ROUTE IN REVERSE.</p>	
6.1.1.3	<p>ROUTE 10 FROM ZICOLE TO NQUTHU FROM KWAMBATHA TRADING STORE INTO AND ALONG D1347,RIGHT INTO P54 AND PROCEED TO NQUTHU TAXI RANK AND RETURN ALONG THE FORWARD ROUTE IN REVERSE.</p>	
6.1.1.4	<p>ROUTE 11 FROM ST.AUGUSTINE'S TO NQUTHU FROM AUGUSTINE'S SCHOOL INTO AND ALONG D1361,RIGHT INTO R68 AND PROCEED TO NQUTHU TAXI RANK AND RETURN ALONG THE FORWARD ROUTE IN RESERVE.</p>	



GAZETTE

REGION: ALL

GAZETTE PRINT DATE : 22 APRIL 2015

GAZETTE EXPIRY DATE: 13 MAY 2015

6.1.1.5	<p>ROUTE 12 FROM SILUTSHANA TO NQUTHU</p> <p>FROM SILUTSHANA SUB RANK INTO AND ALONG R68 TO NQUTHU TAXI RANK AND RETURN ALONG THE FORWARD ROUTE IN RESERVE</p>
6.1.1.6	<p>ROUTE 13 FROM HLATHI DAM TO NQUTHU</p> <p>FROM HLATHI DAM SUB RANK INTO AND ALONG R68 TO NQUTHU TAXI RANK AND RETURN ALONG THE FORWARD ROUTE IN RESERVE.</p>
6.1.1.7	<p>ROUTE 1: FROM NQUTHU TO JOHANNESBURG</p> <p>FROM NQUTHU TAXI RANK R66 PROCEED TO MNYANDU CROSSING TURN LEFT TO R33/R68 BYPASS DUNDEE ALONG VICTORIA STREET, INTO KAREL LANDMAN, JOINING R68, RIGHT INTO AND LONG N11, BY PASS NEWCASTLE AND PROCEEDING THROUGH VOLKRUST ALONG JOUBERT STREET INTO DAN PIENAAR STREET (R543) INTO AND ALONG R23 TO STANDERTON, PASSING THROUGH STANDERTON, ALONG BOTHA STREET, LOMBARD STREET, KROG STREET INTO R23 BY PASSING GREYLINGSTAD AND BALFOUR TOWARDS HEIDELBERG, TURN RIGHT INTO N3, PROCEED DIRECT INTO VOSLOORUS TAXI RANK AND PROCEED INTO AND ALONG N17 TO GERMISTON TAXI RANK, OFF LOADING ONLY AND PROCEED DIRECT TO M2 INTO AND ALONG N12, PEASE ROAD INTO BARA CITY TAXI RANK AND RETURN INTO NQUTHU ALONG THE FORWARD ROUTE IN REVERSE.</p>
6.1.1.8	<p>ROUTE 2. ALTERNATIVE ROUTE</p> <p>FROM NQUTHU TAXI RANK INTO R34 TO BLOODRIVER, BYPASSING UTRECHT, RIGHT INTO N11 AND PROCEED AS IN ROUTE 1 ABOVE</p>



GAZETTE

REGION: ALL

GAZETTE PRINT DATE : 22 APRIL 2015

GAZETTE EXPIRY DATE: 13 MAY 2015

6.1.1.9	<p>ROUTE 3 FROM NQUTHU TO DURBAN FROM NQUTHU TAXI RANK INTO AND ALONG R68 TO BABANANGO, RIGHT INTO R34,PASSING THROUGH MELMOTH, RIGHT INTO R66 PASSING THROUGH ESHOWE, PROCEED ALONG R66,RIGHT INTO R102 TO NGINGINDLOVU AND PROCEED TO STANGER ALONG R102,PASSING THROUGH STANGER AND TO N2,RIGHT INTO R1020/N2 AND PROCEED DIRECT TO DURBAN INTO R102 INTO UMNGENI ROAD (R102) SETTING DOWN AT DURBAN STATION AND PROCEED ALONG UMNGENI ROAD INTO SOLDIERS WAY, RIGHT INTO LEOPOLD STREET, LEFT INTO MARKET STREET,RIGHT INTO SMITH STREET,RIGHT INTO WARWICK AVENUE, INTO UNIVERSITY AVENUE TAXI RANK AND RETURN ALONG WARWICK AVENUE, RIGHT INTO ALICE STREET, LEFT INTO ALBERT STREET,RIGHT INTO UMNGENI ROAD AND RETURN TO NQUTHU ALONG THE FORWARD ROUTE IN REVERSE.</p>
6.1.1.10	<p>ROUTE 4 FROM NQUTHU TO EMPANGENI FROM NQUTHU TAXI RANK ALONG THE SAME ROUTE AS IN 3ABOVE,UP TO NKWALINI ALONG R66 AT KWALINI TURN LEFT INTO AND ALONG R34,WHICH BECOMES MAIN ROAD AND PROCEED DIRECT TO EMPANGENI TAXI RANK AND RETURN THE FORWARD ROUTE IN REVERSE.</p>
6.1.1.11	<p>ROUTE 29 FROM NQUTHU TO DUNDEE FROM NQUTHU TAXI RANK, INTO P36/2 INTO R68,LEFT INTO R33 INTO VICTORIA STREET, RIGHT INTO SMITH STREET INTO DUNDEE TAXI RANK AND RETURN TO NQUTHU ALONG THE FORWARD ROUTE IN REVERSE.</p> <p>CONDITIONS/RESTRICTIONS</p> <ol style="list-style-type: none"> 1.THE PICKING UP AND SETTING DOWN OF PASSENGERS ON THIS ROUTE MUST BE CONDUCTED STRICTLY AND IN ACCORDANCE WITH AGREEMENT BETWEEN NQUTHU TAXI ASSOCIATION AND DUNDEE TAXI ASSOCIATION DATED 2006.01.03. 2.THE ROUTE MAY ONLY BE ALLOCATED TO THOSE MEMBERS AND VEHICLE FOR WHICH SPECIFICALLY APPLICATION HAVE BEEN MADE AND APPROVED BY THE BOARD.
6.1.1.12	<p>ROUTE 9 FROM NQUTHU TO NONDWENI FROM NQUTHU TAXI RANK TO NONDWENI TAXI RANK ALONG MAIN ROAD (P36-2 AND RETURN ALONG THE FORWARD ROUTE IN REVERSE.(PICKING UP AND SETTING DOWN PASSENGERS EN ROUTE.</p>



GAZETTE

REGION: ALL

GAZETTE PRINT DATE : 22 APRIL 2015

GAZETTE EXPIRY DATE: 13 MAY 2015

6.1.1.1 3	<p>ROUTE 27 FROM NONDWENI TO VRYHEID</p> <p>FROM NONDWENI INTO ALONG P63-2, LEFT INTO R48(P59-4) AND PROCEED TO MONDLO - VRYHEID ROAD CROSSING WHICH IS R17, TURN LEFT INTO R34 AND PROCEED INTO AND ALONG EAST STREET, LEFT INTO CHURCH STREET AND TURN LEFT INTO VRYHEID TAXI RANK AND RETURN ALONG FORWARD ROUTE IN RESERVE.</p>
6.1.1.1 4	<p>ROUTE 30 FROM NQUTHU TO ULUNDI</p> <p>FROM NQUTHU TAXI RANK TO ULUNDI TAXI RANK PROCEED ALONG R68 TO BABANANGO ALONG R68, TURN LEFT TO GRAVEL ROAD P432 DOWN TO A T-JUNCTION FROM VRYHEID TO MELMOTH (R34) RIGHT INTO AND R34, LEFT INTO AND ALONG R66 INTO ULUNDI TAXI RANK AND RETURN WITH SOME PASSENGERS ALONG THE FORWARD ROUTE IN RESERVE.</p>
6.1.1.1 5	<p>ROUTE 31. FROM NQUTHU TO LADYSMITH</p> <p>FROM NQUTHU TAXI RANK, INTO AND ALONG P36/1 (R68), LEFT INTO R33 TO DUNDEE, PASSING THROUGH DUNDEE ALONG VICTORIA STREET, INTO KAREL LANDMAN STREET, JOINING R68 AND PROCEED ALONG R68, BYPASSING GLENCOE. LEFT INTO ALONG N11-2 TO LADYSMITH. AT THE FIRST ROBOT, TURN LEFT INTO ILLING ROAD, AND PROCEEDS TO ILLING ROAD TAXI RANK AND RETURN ALONG THE FORWARDS ROUTE IN REVERSE.</p> <p>CONDITIONS/RESTRICTIONS NO PICKING UP SETTING DOWN OF PASSENGERS ENROUTE BETWEEN NQUTHU AND LADYSMITH.</p>
6.1.1.1 6	<p>ROUTE 32 FROM NQUTHU TO PIETERMARITZBURG</p> <p>FROM NQUTHU TAXI RANK PROCEED AS PER ROUTE 31 TO LADYSMITH. UPON ENTERING LAD TO PIETERMARITZBURG VIA DUNDEE VIA WHICH BECOMES R33/R68 VIA GLENCOE R1YSMITH TURN LEFT AT THE FIRST TRAFFIC LIGHT INTO AND ALONG R44 INTO P325 BECOMING P544, INTO R103 BYPASSING COLENZO INTO N3 AND PROCEED DIRECT TO PIETERMARITZBURG. ENTERING PIETERMARITZBURG LEFT INTO THE CHURCH STREET OFF-RAMP, RIGHT INTO CHURCH STREET AND PROCEEDS INTO THE APPROVED TAXI RANK OFF CHURCH STREET AND RETURN ALONG THE FORWARD ROUTE IN REVERSE.</p>



GAZETTE

REGION: ALL

GAZETTE PRINT DATE : 22 APRIL 2015

GAZETTE EXPIRY DATE: 13 MAY 2015

6.1.1.1 7	<p>ROUTE 28 FROM NQUTHU TO QHUDENI</p> <p>FROM NQUTHU TAXI RANK INTO AND ALONG R68 AND AND TURN RIGHT INTO P16/3 TO P32 KWABALOYI QHUDENI AND RETURN TO NQUTHU WITH ALONG THE FOWARD ROUTE IN REVERSE.</p>
6.1.1.1 8	<p>ROUTE 16 FROM SIBONGILE L1993 SUB RANK TO R68</p> <p>FROM SIBONGILE ALONG L1993 INTO R68 AND PROCEED INTO NQUTHU TAXI RANK AND RETURN.</p>
6.1.1.1 9	<p>ROUTE 17 FROM MABULULWANE TO NQUTHU</p> <p>FROM MABULULWANE SUB TAXI RANK INTO AND ALONG D1297 INTO R68 AND PROCEED TO NQUTHU TAXI RANK AND RETURN.</p>
6.1.1.2 0	<p>ROUTE 5. FROM NQUTU TO NEWCASLE</p> <p>FROM NQUTHU TAXI RANK INTO AND ALONG INTO AND ALONG P54 TO BLOOD RIVER,INTO R34(P41),INTO R37,LEFT INTO N11 AND PROCEED TO NEWCASTLE,INTO ALLEN STREET AT THE LAST ROBOT TURN LEFT AND RIGHT TO NEWCASTLE TAXI RANK RETURN TO NQUTHU ALONG THE FORWARD ROUTE IN REVERSE.</p>

**GAZETTE**

REGION: ALL

GAZETTE PRINT DATE : 22 APRIL 2015

GAZETTE EXPIRY DATE: 13 MAY 2015

6.1.1.2 1	<p>ROUTE 14 FROM ISANDLWANA TO NQUTHU</p> <p>FROM ISANDLWANA SUB RANK INTO AND ALONG P58,TURN LEFT INTO R68 AND PROCEED TO NQUTHU TAXI RANK AND RETURN ALONG THE FORWARD ROUTE IN REVERSE.</p>
6.1.1.2 2	<p>ROUTE 8. FROM NQUTHU TO NKANDLA</p> <p>FROM NQUTHU TAXI RANK INTO AND ALONG R68 TO FORT LOUIS,INTO AND ALONG P50-3 STRAIGHT TO NKANDLA TAXI RANK AND RETURN ALONG THE FORWARD ROUTE IN REVERSE.</p>
6.1.1.2 3	<p>ROUTE 15 FROM NCEPHENI TO NQUTHU</p> <p>FROM NCEPHENI SUB TAXI RANK INTO AND ALONG P58,TURN INTO R68 AND PROCEED TO NQUTHU TAXI RANK AND RETURN ALONG THE FORWARD ROUTE IN RESERVE.</p>
6.1.1.2 4	<p>ROUTE 17 FROM MABULULWANE TO NQUTHU</p> <p>FROM MABULULWANE SUB TAXI RANK INTO AND ALONG D1297 INTO R68 AND PROCEED TO NQUTHU TAXI RANK AND RETURN.</p>

**GAZETTE**

REGION: ALL

GAZETTE PRINT DATE : 22 APRIL 2015

GAZETTE EXPIRY DATE: 13 MAY 2015

6.1.1.2 5	ROUTE 18. FROM HLAZAKAZI TO NQUTHU FROM HLAZAKAZI SUB TAXI RANK INTO AND ALONG D1362, INTO R68 AND PROCEED TO NQUTHU TAXI RANK AND RETURN.
6.1.1.2 6	ROUTE 19. FROM MBOKODWENI TO NQUTHU FROM MBOKODWE TO NQUTHU INTO AND ALONG L1992, INTO R68 PROCEED TO NQUTHU TAXI RANK AND RETURN.
6.1.1.2 7	ROUTE 20. FROM GRACE SUB RANK INTO AND ALONG P53 TO NQUTHU TAXI RANK AND RETURN.
6.1.1.2 8	ROUTE 21 FROM GRACE SUB RANK TO NZIMANDE MINE, INTO AND ALONG P54, INTO R34, RIGHT INTO P251 AND PROCEED TO NZIMANDE MINE AND RETURN.



GAZETTE

REGION: ALL

GAZETTE PRINT DATE : 22 APRIL 2015

GAZETTE EXPIRY DATE: 13 MAY 2015

6.1.1.2 9	ROUTE 21. FROM GRACE SUB RANK TO NZIMANDE MINE, INTO AND ALONG P54, INTO R34, RIGHT INTO P251 AND PROCEED TO NZIMANDE MINE AND RETURN.
6.1.1.3 0	ROUTE 22. FROM GRACE SUB RANK TO MONDLO ALONG P411 AND RETURN.
6.1.1.3 1	ROUTE 23. FROM GRACE SUB RANK TO DUNDEE, INTO AND ALONG P54, LEFT INTO AND ALONG P34-2, INTO P33 INTO VICTORIA STREET, RIGHT INTO SMITH STREET, INTO THE DUNDEE TAXI RANK AND RETURN.
6.1.1.3 2	ROUTE 24. FROM GRACE SUB RANK TO VRYHEID, INTO AND ALONG P54, RIGHT INTO AND ALONG P34-2, INTO KERK - CHURCH STREET, TO THE VRYHEID TAXI RANK AND RETURN.



GAZETTE

REGION: ALL

GAZETTE PRINT DATE : 22 APRIL 2015

GAZETTE EXPIRY DATE: 13 MAY 2015

6.1.1.3 3	<p>ROUTE 25.</p> <p>FROM GRACE SUB RANK TO KINGSLEY, INTO AND ALONG P54 TO BLOODRIVER, LEFT INTO P34-2, INTO P33, LEFT INTO KINGSLEY, INTO AN APPROVED TAXI RANK AND RETURN.</p>
6.1.1.3 4	<p>ROUTE 26.</p> <p>FROM GRACE SUB TAXI RANK TO UTRECHT, INTO AND ALONG P54, INTO R34 (P41), AND PROCEED TO UTRECHT, LEFT INTO UTRECHT TAXI RANK AND RETURN.</p>
6.1.1.3 5	<p>ROUTE CONDITIONS/RESTRICTIONS 1. PASSENGERS MAY BE PICKED UP AND / OR SET DOWN ONLY DESIGNATED TAXI RANKS OR TAXI STOPS, WHICH SHALL EXCLUDE BUS STOPS. 2. ON THE INBOUND TRIP TO DURBAN, PIETERMARITZBURG, EMPANGENI, NEWCASTLE, VRYHEID, DUNDEE, LADYSMITH, AND JOHANNESBURG NO PASSENGERS MAY BE PICKED UP ON ROUTE FROM LEAVING THE MAGISTERIAL OF NQUTHU UNTIL REACHING THE DESTINATION RANK. 3. ON THE RETURN TRIP TO NQUTHU, NO PASSENGERS MAY BE SET DOWN UNTIL REACHING THE MAGISTERIAL DISTRICT OF NQUTHU. 4. ENTRY OR RANKING ON PRIVATE PROPERTY IS NOT PERMITTED WITHOUT THE WRITTEN PERMISSION OF THE LANDLORD, A COPY OF WHICH MUST BE SUPPLIED TO THE BOARD BEFORE UPLIFTING THE OPERATING LICENCE. 5. WITHOUT HAVING ENTERED INTO AN AGREEMENT WITH THE OTHER OPERATORS ON A COMMON ROUTE, AS CONTEMPLATED BY SECTION 88 (2) (B) OF ACT 22 OF 2000, PICKING UP OR SETTING DOWN OF PASSENGERS ON SUCH ROUTE IS NOT PERMITTED. A COPY OF SUCH AGREEMENT MUST BE SUPPLIED TO THE BOARD. 6. AT RANKS, WHETHER ON-STREET OR OFF-STREET, ONLY THE TAXIS THAT CAN BE ACCOMMODATED IN THE DEMARCATED AREA MAY OCCUPY THE RANK, EXCESS VEHICLES MUST HOLD ELSEWHERE AT DESIGNATED HOLDING ARREARS. 7. RANK PERMITS OR LETTERS OF AUTHORITY MUST BE PRODUCED WHEN UPLIFTING, IN RESPECT OF ALL RANKS IN MUNICIPAL ARREARS, IN PARTICULAR MAJOR TOWNS AND CITIES AND IN PARTICULAR IN RESPECT OF INTER-PROVINCIAL DESTINATIONS. 8. THE VEHICLE MUST BE COVERED BY MOTOR VEHICLE INSURANCE AS WELL AS PERSONAL LIABILITY INSURANCE. 9. THE ALLOCATION OF ANY ROUTE OR PORTION OF THE ROUTE IS SUBJECT TO THE CONDITION THAT HAS BEEN APPROVED AND ALLOCATED IN GOOD FAITH AND SUCH ROUTE WILL BE INVALID SHOULD IT TRANSPIRE THAT THE ROUTE OR PORTION THEREOF WILL, OR HAS CAUSED CONFLICT DUE TO IT HAVING BEEN APPROVED BASED ON INCORRECT OR FALSE INFORMATION SUPPLIED TO THE BOARD, OR AS A RESULT OF AN ERROR. IN SUCH INSTANCE THE OPERATING LICENCE MUST BE RETURNED TO THE BOARD FOR CORRECTION.</p>



GAZETTE

REGION: ALL

GAZETTE PRINT DATE : 22 APRIL 2015

GAZETTE EXPIRY DATE: 13 MAY 2015

1) APP0039532	GAZETTE NUMBER: LGKZNG178-2015-MAR
2) CC SNJ TOURS ID NO. 200611886723	
3) 81 MARIANRIDGE DRIVE CAVERSHAM GLEN, PINETOWN KWA ZULU NATAL	
3610	
4) APPLICANT TYPE : BACKLOG CAPTURE	
5) IS STILL TO BE ACQUIRED	
6.1.1.1	<p>ROUTE 1 - FORWARD ROUTE NO.1 FROM RANK NO.45 IN MARKET ROAD TURN RIGHT TO WARWICK AVENUE TURN LEFT INTO CANNONGATE ROAD, WESTERN FREEWAY, YIELD LEFT INTO BEREA ROAD SOUTH TURN RIGHT TO ESSENWOOD ROAD, TURN RIGHT TO ST. THOMAS ROAD, LEFT MUSGRAVE ROAD, PROCEED TO JOIN INNES ROAD, LEFT NIMMO ROAD THEN BECOMES FERNADALE ROAD, RIGHT NORTH RIDGE TURN AROUND AT THE INTERSECTION OF TREMATON DRIVE.</p> <p>RETURN JOURNEY NO.1 FROM TREMATON DRIVE ALONG NORTH RIDGE ROAD RIGHT INTO ROSEBANK, BECOMING EARL HAIG ROAD, TURN RIGHT INTO RIDGE ROAD, TURN LEFT INTO BEREA ROAD NORTH INTO WESTERN FREEWAY, INTO OLD DUTCH ROAD, TURN RIGHT INTO MARKET ROAD AND PROCEED RANK 45 IN MARKET ROAD.</p>
6.1.1.2	<p>ROUTE 00 CHARTER SERVICE FROM OVERPORT TAXI RANK TO POINT WITHIN THE PROVINCE OF KZN ONLY. NO PICKING UP OR SETTING DOWN OF PASSENGERS EN ROUTE.</p>
6.1.1.3	<p>ROUTE 2-FORWARD ROUTE NO.2 FROM RANK NO.45 IN MARKET ROAD TURN LEFT INTO WEST STREET TURN LEFT INTO ALIWAL STREET TURN LEFT INTO PINE STREET TURN LEFT INTO GARDINER STREET, RIGHT INTO SMITH STREET ALONG BEREA ROAD, YIELD LEFT INTO TOLLGATE RIGHT INTO SOUTH RIDGE ALONG RIDGE TURN LEFT EARL HAIG ROAD INTO ROSEBANK ROAD LEFT NORTH RIDGE ROAD TURN AROUND AT TREMATON DRIVE.</p> <p>RETURN JOURNEY NO.2 FROM TREMATON DRIVE ALONG NORTH RIDGE ROAD RIGHT INTO ROSEBANK AVENUE, BECOME EARL HAIG ROAD RIGHT INTO RIDGE ROAD LEFT INTO BEREA ROAD NORTH, TURN RIGHT INTO CLEAVER ROAD TURN LEFT INTO BEREA ROAD, INTO WEST STREET LEFT INTO ALIWAL, LEFT INTO ORDANCE ROAD TURN LEFT INTO LEOPOLD STEET, LEFT INTO MARKET AND PROCEED TO RANK 45 MARKERT ROAD TAXI RANK. SUBJECT TO NO PASSENGER BEING PICKED UP ALONG WEST SREET.</p>



GAZETTE

REGION: ALL

GAZETTE PRINT DATE : 22 APRIL 2015

GAZETTE EXPIRY DATE: 13 MAY 2015

6.1.1.4	<p>ROUTE 3-FORWARD ROUTE NO.3</p> <p>FROM MARKET TURN RIGHT INTO WARWICK AVENUE,TURN LEFT INTO CANNONGATE ROAD JOIN INTO WESTERN FREEWAY YIELD LEFT INTO BEREA SOUTH,TURN RIGHT INTO ESSENWOOD ROAD TURN LEFT INTO ST THOMAS ROAD,TURN RIGHT INTO VAUSE ROAD ALONG OVERPORT DRIVE RIGHT INTO RIDGE ROAD YIELD LEFT EARL HAIG ROAD INTO ROSEBANK ROAD,LEFT INTO NORTH RIDGE TURN AROUND AT TREMATON DRIVE.</p> <p>RETURN JOURNEY NO.3</p> <p>FROM TREMATON DRIVE ALONG NORTH RIDGE ROAD,RIGHT INTO ROSEBANK AVENUE BECOMING EARL HAIG ROAD TURN RIGHT INTO RIDGE ROAD LEFT INTO OVERPORT DRIVE ALONG SYDENHAM ROAD RIGHT INTO CENTENARY ROAD INTO MARKET ROAD AND RANK 45 IN MARKET ROAD.</p>
---------	--



GAZETTE

REGION: ALL

GAZETTE PRINT DATE : 22 APRIL 2015

GAZETTE EXPIRY DATE: 13 MAY 2015

<p>1) APP0039535</p> <p>2) BE NGCOBO ID NO. 6010075761083</p> <p>3) P O BOX 50487 OSIZWENI KWAZULU NATAL</p> <p>2952</p> <p>4) APPLICANT TYPE : BACKLOG CAPTURE</p> <p>5) IS STILL TO BE ACQUIRED</p>	<p>GAZETTE NUMBER: LGKZNG178-2015-MAR</p>
<p>6.1.1.1</p>	<p>ROUTE 2 FROM OSIZWENI POST OFFICE ALONG OSIZ3 STREET, TURN LEFT INTO OB77 STREET, TURN RIGHT INTO OB2 STREET, TURN LEFT INTO OSIZ1 STREET, TURN LEFT INTO OSIZ1 STREET, TURN LEFT INTO MR483, LEFT INTO N11, TURN RIGHT INTO ALLEN STREET, LEFT INTO KIRKLAND STREET, RIGHT INTO VOORTREKKER STREET TO TERMINUS STREET TAXI RANK NEWCASTLE AND RETURN</p>
<p>6.1.1.2</p>	<p>ROUTE 23 FROM OSIZWENI TOWNSHIP ALL UNITS TO MADADENI TOWNSHIP ALL SECTIONS AND RETURN</p>
<p>6.1.1.3</p>	<p>ROUTE 1 FROM MAKHANYA TAXI RANK IN OSIZWENI ALONG OA75, TURN RIGHT INTO OSIZ3 STREET, TURN LEFT OSIZ1, TURN LEFT INTO MR483, TURN RIGHT INTO ALBERT WESSELS STREET, TURN RIGHT INTO HARDWICK STREET, LRFT INTO HARDING STREET, RIGHT INTO ALLEN STREET, LEFT INTO KIRKLAND STREET, RIGHT INTO VOORTREKKER STREET TO TERMINUS STREET TAXI RANK NEWCASTLE AND RETURN.</p>
<p>6.1.1.4</p>	<p>ROUTE 3 FROM MAKHANYA TAXI RANK IN OSIZWENI ALONG OA75 STREET, TURN RIGHT INTO OA23 STREET, TURN RIGHT INTO OA1 STREET, TURN LEFT OSIZ3 STREET, TURN RIGHT INTO OB77 STREET, TURN RIGHT INTO OB2 STREET, TURN LEFT INTO OSIZ1 STREET, TURN LEFT INTO MR483, TURN RIGHT INTO ALBERT WESSELS STREET, TURN RIGHT INTO HARDWICK STREET, TURN LEFT INTO HARDING STREET, RIGHT INTO ALLEN STREET, LEFT INTO KIRKLAND STREET, RIGHT INTO VOORTREKKER STREET TO TERMINUS STREET TAXI RANK NEWCASTLE AND RETURN</p>



GAZETTE

REGION: ALL

GAZETTE PRINT DATE : 22 APRIL 2015

GAZETTE EXPIRY DATE: 13 MAY 2015

6.1.1.5 CONDITIONS / RESTRICTIONS

1. ROUTE NO. BETWEEN STARTING AND DESTINATION POINTS PICK-UP AND SET DOWN OF PASSENGERS ALLOWED EXCLUDING BUS STOPS

2. ROUTE NO. 31-39:NO PICK - UP AND SET DOWN OF PASSENGERS EN ROUTE.

3.PASSENGERS MAY BE PICKED UP AND/OR SET DOWN ONLY AT DESIGNATED TAXI RANK OR TAXI STOP, WHICH SHALL EXCLUDE BUS STOPS.

4.ENTRY OR RANKING ON PRIVATE PROPERTY IS NOT PERMITTED WITHOUT PERMISSION OF THE LANDLORD, A COPY OF WHICH MUST BE SUPPLIED TO THE BOARD BEFORE ISSUE OPERATING LICENSE.

5.WITHOUT HAVING ENTERED INTO AN AGREEMENT WITH OTHER OPERATORS ON A COMMON ROUTE, AS CONTEMPLATED BY SECTION 88 (2) (B) OF ACT 22 OF 2000, THE PICKING UP OR SETTING DOWN OF PASSENGERS ON SUCH ROUTE IS NOT PERMITTED. A COPY OF SUCH AGREEMENT MUST BE SUPPLIED TO THE BOARD.

6.AT RANKS, WHETHER ON -STREET OR OFF-STREET, ONLY THE TAXIS THAT CAN BE ACCOMMODATED IN THE DEMARCATED AREA MAY OCCUPY THE RANK, EXCESS VEHICLES MUST HOLD ELSEWHERE AT DESIGNATED HOLDING AREAS.

7.RANK PERMITS OR LETTERS OF AUTHORITY MUST BE PRODUCED IN RESPECT OF ALL RANKS IN MUNICIPAL ARREARS, IN PARTICULAR MAJOR TOWNS AND CITIES.

8.THE ALLOCATION OF ANY ROUTE OR PORTION OF A ROUTE IS SUBJECT TO THE CONDITION THAT IT HAS BEEN APPROVED AND ALLOCATED IN GOOD FAITH AND THAT SUCH ROUTE WILL BE INVALID SHOULD IT TRANSPIRE THAT THE ROUTE OR PORTION THEREOF WILL, OR HAS CAUSED CONFLICT DUE TO IT HAVING BEEN APPROVED BASED ON INCORRECT OR FALSE INFORMATION SUPPLIED TO THE BOARD OR AS A RESULT OF AN ERROR. IN SUCH INSTANCE THE OPERATING LICENSE MUST BE RETURNED TO THE BOARD FOR CORRECTION.

9.THE VEHICLE MUST BE COVERED BY MOTOR VEHICLE INSURANCE AS WELL AS PERSONAL LIABILITY INSURANCE.



GAZETTE

REGION: ALL

GAZETTE PRINT DATE : 22 APRIL 2015

GAZETTE EXPIRY DATE: 13 MAY 2015

- | | |
|--|------------------------------------|
| 1) APP0039537 | GAZETTE NUMBER: LGKZNG178-2015-MAR |
| 2) EB LETSOANA ID NO. 6801265396080 | |
| 3) 108 MECADA COURT
NEW GERMANY
KWA ZULU NATAL
KWA-ZULU NATAL
3610 | |
| 4) APPLICANT TYPE : BACKLOG CAPTURE | |
| 5) IS STILL TO BE ACQUIRED | |

- | | |
|---------|---|
| 6.1.1.1 | <p>APPROVED ROUTES
PINETOWN TAXI OWNERS ASSOCIATION (HIIL STREET)</p> <p>ROUTE 1</p> <p>1. PINETOWN –MPUMALANGA T/SHIP</p> <p>1.1. FROM PINETOWN HILL STREET TAXI RANK TURN RIGHT HILL STREET THEN JOINING ANDERSON ROAD – TURN LEFT AT THE ROBOT INTO OLD MAIN RD, RIGHT INTO M13 PROCEED TO KLOOF TAXI STOP-DROPPING –TO GILLITS TAXI STOP DROPPING AND PICKING UP PASSENGERS- TO EMBERTON TAXI STOP DROPPING AND PICKING UP PASSENGERS –TO POLO PONY TAXI STOP DROPPING AND PICKING UP PASSENGERS JOIN N3-TO CLIFFDALE TAXI STOP DROPPING AND PICKING UP PASSENGERS –ON THE N3 AT THE HAMMARSDALE INTERCHANGE TURN LEFT INTO P385 PASS WALLERS GARAGE TAXI STOP DROPPING AND PICKING UP PASSENGERS-HAMMARSDALE (WEBBER) TAXI STOP DROPPING AND PICKING UP PASSENGERS-CROSS THE BRIDGE TOWARDS MPUMALANGA T/SHIP TURN LEFT TO UNIT 6(H) TAXI STOP DROPPING AND PICKING UP PASSENGERS-TO UNIT 3 (C) TAXI STOP DROPPING AND PICKING UP PASSENGERS UNIT 4(D) TAXI STOP DROPPING AND PICKING UP PASSENGERS-UNIT 1 (A), BACK TO MPUMALANGA TAXI RANK DROPPING AND PICKING UP PASSENGERS AND RETURN TO PINETOWN TAXI RANK ALONG THE SAME ROUTE.
NB : ROUTE TO BE OPERATED STRICTLY IN ACCORDANCE WITH AGREEMENT WITH MPUMALANGA TAXI ASSOCIATION – LIMITED TO 37 VEHICLES PER DAY</p> <p>1.2 PINETOWN TAXI RANK TO HAMMARSDALE INDUSTRIAL AREA</p> <p>FROM PINETOWN HILL STREET TAXI RANK, RIGHT HILL STREET THEN JOINING ANDERSON ROAD TURN LEFT INTO OLD MAIN RD PROCEED AND TURN RIGHT INTO M13 PASS KLOOF, DROPPING AND PICKING UP PASSENGERS, TO MAYTIME, DROPPING AND PICKING UP PASSENGERS, TO GILLITS DROPPING AND PICKING UP PASSENGERS, TO EMBERTON DROPPING AND PICKING UP PASSENGERS, TO POLO PONY DROPPING AND PICKING UP PASSENGERS- JOINING N3 CLIFFDALE TAXI STOP DROPPING AND PICKING UP PASSENGERS, AND RETURN TO N3 AND PROCEED TO HAMMARSDALE INTERCHANGE, LEFT INTO P385 DROPPING AND PICKING UP PASSENGERS, TO WALLERS GARAGE, DROPPING AND PICKING UP PASSENGERS, TURN LEFT TOWARDS HAMMARSDALE INDUSTRIAL AREA, DROPPING AND PICKING UP PASSENGERS, TURN RIGHT TO HAMMARSDALE SHOPPING CENTRE DROPPING AND PICKING UP PASSENGERS, TURN RIGHT TO UMLABA VILLAGE, DROPPING AND PICKING UP PASSENGERS, RETURN BACK TO PINETOWN ALONG THE SAME ROUTE DROPPING AND PICKING UP PASSENGERS AND RETURN ALONG THE SAME ROUTE IN REVERSE.
NB : ROUTE TO BE OPERATED STRICTLY IN ACCORDANCE WITH AGREEMENT WITH MPUMALANGA TAXI ASSOCIATION – LIMITED TO 37 VEHICLES PER DAY</p> |
|---------|---|



GAZETTE

REGION: ALL

GAZETTE PRINT DATE : 22 APRIL 2015

GAZETTE EXPIRY DATE: 13 MAY 2015

6.1.1.2	<p>2. PINETOWN TO ISIPHINGO</p> <p>FROM PINETOWN HILL STREET TAXI RANK SAME AS UMLAZI NMR UP TO N2, LEFT EXIT 154 LEFT INTO GRIMSBY ROAD, PASS CLAIRWOOD HOSPITAL TAXI STOP, DROPPING PASSENGERS-TAKE RIGHT INTO M30/SOUTH COAST ROAD, LEFT INTO PRINCE MCWAYIZENI DRIVE, LEFT INTO OLD SOUTH COAST ROAD, LEFT INTO R102 DROPPING PASSENGERS, BECOMING JEFFELS ROAD, LEFT ALONG JEFFELS ROAD, RIGHT INTO OLD MAIN ROAD AND RANK AT THE INTERSECTION OF OLD MAIN ROAD AND PARDY ROAD.</p> <p>RETURN TRIP: RETURN TO M35/OLD MAIN ROAD, TURN RIGHT INTO R102 AND LEFT INTO N2 AND TAKE LEFT TO N3 TAKE LEFT INTO M13, TAKE LEFT EDEN ROAD, RIGHT M5/ STAPLETON ROAD, LEFT M31/OLD MAIN ROAD, TURN RIGHT INTO ESCOMBE ROAD, DROPPING PASSENGERS AT FRAME TAXI STOP, TURN LEFT TAKE SHEPSTONE ROAD, TURN RIGHT INTO CROMPTON STREET DROPPING PASSENGERS –TURN RIGHT INTO OLD MAIN ROAD, LEFT ANDERSON ROAD, LEFT STANFIELD LANE, RIGHT HILL STREET TAXI RANK.</p>
6.1.1.3	<p>ROUTE4</p> <p>4. PINETOWN TO SPRINGFIELD PARK</p> <p>FROM HILL STREET TAXI RANK INTO HILL STREET, INTO ANDERSON ROAD, RIGHT INTO OLD MAIN ROAD (M31) LEFT INTO ST. JOHNS AVENUE (M19), PROCEED ALONG M19 TO THE INTERSECTION WITH N2. TURN LEFT SERVICE ROAD, RIGHT INANDA ROAD (M21) AND PROCEED TO SPRINGFIELD INDUSTRIAL PARK ALONG PALMFIELD ROAD (PICK UP AND DROP OFF) AND RETURN ALONG THE SAME ROUTE TO PINETOWN IN REVERSE.</p> <p>NB : NO RANKING IS PERMITTED IN SPRINGFIELD AND PASSENGERS MAY ONLY BE PICKED UP AND OR SET AT DESIGNATED TAXI STOPS.</p>
6.1.1.4	<p>ROUTE 5</p> <p>5. PINETOWN TO DURBAN MARKET</p> <p>5.1. FROM HILL STREET TAXI RANK, INTO HILL STREET, INTO ANDERSON ROAD, LEFT INTO OLD MAIN ROAD (M31) AN PROCEED TO JOIN INTO M13 AND PROCEED TO JOIN N3 TO DURBAN. UPON ENTERING DURBAN PROCEED LEFT TO BRICK FIELD ROAD TO DROP OFF ONLY AND RETURN INTO N3 AND TURN LEFT OFF THE N3 AT TOLLGATE TO DROP OFF ONLY. RETURN ONTO N3 AND PROCEED TO OLD DUTCH ROAD, TURN RIGHT INTO MARKET ROAD AND PROCEED TO RANK 122 TO DROP OFF AND PICK UP PASSENGERS.</p> <p>RETURN TO N3 AND PROCED ALONG BEREA ROAD SOUTH TO JAN SMUTS HIGHWAY AND PROCEED ALONG M13 INTO OLD MAIN ROAD (M31)AND TURN LEFT INTO ANDERSON STREET OR MOODIE STREET TO THE RANK IN HILL STREET.</p> <p>ALTERNATIVE 1 :</p> <p>5.2. FROM PINETOWN TAXI RANK, INTO HILL STREET, INTO ANDERSON ROAD, RIGHT INTO OLD MAIN ROAD (M31) AND PROCEED ALONG (M31 TO M13 BECOMING JAN SMUTS HIGHWAY, LEFT INTO BEREA ROAD NORTH AND PROCEED TO OLD DUTCH ROAD, RIGHT INTO MARKET ROAD TO RANK 122 AND RETURN ALONG THE SAME ROUTE IN REVERSE.</p>



GAZETTE

REGION: ALL

GAZETTE PRINT DATE : 22 APRIL 2015

GAZETTE EXPIRY DATE: 13 MAY 2015

6.1.1.5 ROUTE 3
3. PINETOWN TO PHOENIX

STARTING POINT: FROM PINETOWN HILL STREET TAXI RANK TURN RIGHT INTO HILL STREET, JOINING ANDERSON ROAD, RIGHT INTO OLD MAIN ROAD PICKING UP PASSENGERS, TURN LEFT AT ST. JOHNS AVENUE (M19), TURN LEFT INTO N2, INTO THE M41 OFF-RAMP INTO PHOENIX HIGHWAY AND PROCEED TO HILL STREET TAXI RANK IN REVERSE.

NB : NO PICKING UP OR SETTING DOWN OF PASSENGERS EN ROUTE.



GAZETTE

REGION: ALL

GAZETTE PRINT DATE : 22 APRIL 2015

GAZETTE EXPIRY DATE: 13 MAY 2015

1)	APP0039540	GAZETTE NUMBER: LGKZNG178-2015-MAR
2)	AP BHENGU ID NO. 6302275590085	
3)	P O BOX 52124 KWA-ZULU NATAL 2952	
4)	APPLICANT TYPE : BACKLOG CAPTURE	
5)	IS STILL TO BE ACQUIRED	
6.1.1.1	<p>ROUTE 1</p> <p>MDAKANE TO NEWCASTLE</p> <p>FROM MDAKANE TAXI RANK JOIN ROAD P272, ANNADALE MINE, ROOI POINT FARM, SHARPSTONE LAKE, KALVLAKTE, MBABANE, EMOYENI, NTENDEKA, HAALBOOM, JOIN P296 NINE MILES JOIN P283, CAVAN FARM, KWAMATHUKUZA JOIN N11 VIA EMMASOTSHENI ENTER ALLEN ST, TURN LEFT KIRKLAND STREET, TURN RIGHT VOORTREKKER ST, TURN LEFT TERMINUS ST ENTER APPROVED NEWCASTLE TAXI RANK AND RETURN. RESTRICTION – NO RESTRICTION TO AND FROM. OFFLOADING AND LOADING AT ALL POINTS.</p>	
6.1.1.2	<p>ROUTE 2</p> <p>MDAKANE TO NEWCASTLE</p> <p>FROM MDAKANE APPROVED TAXI RANK JOIN P38 ROAD PICK AND DROP KILKEEL, MFUNDWENI, FAIBREEZE JOIN P296 JOKIS, SPRINGBOK, NAAS FARM, KWARAMLAN, MAFAPHLAWANE, UBUHLEBOMZINYATHI, TOP RANK P296, 42 COMPLEX OFFLOADING AND LOADING AT ALL POINTS, NINE MILES JOIN P483, CAVAN FARM PICK AND DROP PROCEED TO KWAMATHUKUZA TURN RIGHT ASIPHEPHE DRIVE. ENTER INDUSTRIAL AREA PASS N11 JOIN ALBERT STREET, TURN LEFT KIRKLAND STREET, TURN RIGHT VOORTREKKER ST, TURN LEFT TERMINUS ST ENTER TAXI RANK AND RETURN TO SUTHERLAND ST, TURN LEFT YORK ST OR HOSPITAL ST AND TURN RIGHT ALLEN STREET. RESCTRICTIONS – NO RESTRICTION TO AND FROM.</p>	
6.1.1.3	<p>ROUTE 3</p> <p>NEWCASTLE TO DURBAN</p> <p>FROM NEWCASTLE APPROVED TAXI RANK, PROCEED ACROSS TERMINUS ST, TURN RIGHT AT VOORTREKKER STREET, TURN LEFT TO KIRKLAND STREET, TURN RIGHT ENTER ALLEN STREET PROCEED STRAIGHT, TURN RIGHT TO N11, TURN LEFT TO HELPMEEKAR, TURN RIGHT TO PETERS ROAD, TURN RIGHT COLENZO ROAD, TURN LEFT TO R103, TURN LEFT TO N3, PROCEED TO MOOIRIVER TOLLGATE, MARIANHILL TOLLGATE, VIA PINETOWN. TURN LEFT TO ALICE STREET TURN LEFT TO ALBERT ROAD, UMNGENI ROAD AND OSBORN ROAD. RETURN WITH THE SAME ROUTE TO NEWCASTLE.</p>	
6.1.1.4	<p>ROUTE 4</p> <p>NEWCASTLE TO EMPANGENI</p> <p>FROM NEWCASTLE TAXI RANK PROCEED ACROOS TERMINUS STREET INTO VOORTREKKER STREET, TURN LEFT AT KIRKLAND STREET, TURN RIGHT AT ALLEN STREET PROCEED STRAIGHT VIA ARBOR PARK SURBURB, TURN LEFT N11 ROAD PROCEED STRAIGHT TURN RIGHT TO P483 ROAD, VIA BLAUBOSCH OSIZWENI TO UTRECHT, TURN RIGHT AT UTRECHT ROAD INTERSECTION ENTER R34 ROAD PROCEED STRAIGHT, TURN LEFT AT BLOODRIVER ENTER R33 ROAD AND CROSS ROADS STRAIGHT VIA STILWATER BP GARAGE ON ROAD TO VRYHEID, TURN RIGHT ACROSS ROADS BEFORE ENTERING VRYHEID PROCEED ON R34 ROAD VIA VRYHEID. PROCEED STRAIGHT VIA ULUNDI, VIA MELMOTH, TURN LEFT AT ENKWALINI NDUNDULU AREA. PROCEED STRAIGHT ON R34 ENTER EMPANGENI TAXI RANK. RETURN SAME ROUTE TO NEWCASTLE.</p>	



GAZETTE

REGION: ALL

GAZETTE PRINT DATE : 22 APRIL 2015

GAZETTE EXPIRY DATE: 13 MAY 2015

6.1.1.5	<p>ROUTE 5</p> <p>NEWCSATLE TO PONGOLA</p> <p>FROM NEWCASTLE TAXI RANK PROCEED STRAIGHT ACROSS TERMINUS STREET INTO VOORTREKKER STREET, TURN LEFT AT KIRKLAND STREET TURN RIGHT AT ALLEN STREET (MAIN STREET) PROCEED STRAIGHT VIA ARBOR PARK SURBURB, TURN LEFT ENTER N11 ROAD, PROCEED STRAIGHT TURN RIGHT INTO R483 VIA OSIZWENI TO UTRECH, TURN RIGHT UTRECHT ROAD INTERSECTION ENTER R34 ROAD PROCEED STRAIGHT, TURN LEFT AT BLOODRIVER ROAD INTERSECTION ENTER R33 AND R34 PROCEED STRAIGHT VIA STILWATER BP GARAGE, TURN RIGHT AT CROSS-ROAD BEFORE REACHING VRYHEID PROCEED ON R34 VIA BHEKUZULU TOWNSHIP ENTER R69 ROAD, LOUWSBURG, TURN LEFT AT ROAD INTERSECTION ENTER R66 ROAD VIA MAGUDU, TURN LEFT ENTER N2 ROAD PROCEED STRAIGHT ENTER PONGOLA TAXI RANK, RETURN SAME ROUTE TO NEWCASTLE.</p>
6.1.1.6	<p>ROUTE 6</p> <p>NEWCASTLE TO LADYSMITH</p> <p>FROM NEWCASTLE APPROVED TAXI RANK PROCEED ACROSS TERMINUS STREET ENTER VOORTREKKER STREET, TURN LEFT AT KIRKLAND STREET, TURN RIGHT ENTER ALLEN STREET TURN RIGHT TO N11 JOIN CRAWCHAW STREET, TURN LEFT ENTER LADYSMITH APPROVED TAXI RANK RETURN WITH THE SAME ROUTE TO NEWCASTLE.</p>
6.1.1.7	<p>ROUTE 7</p> <p>NEWCASTLE TO PIETERMARITZBURG</p> <p>FROM NEWCASTLE APPROVED TAXI RANK PROCEED ACROSS TERMINUS STREET, ENTER VOORTREKKER STREET, TURN LEFT TO KIRKLAND STREET, TURN RIGHT ENTER ALLEN STREET, TURN LEFT TO N11, TURN LEFT TO HELPMEEKAR ROAD, TURN RIGHT TO PETERS ROAD THROUGH INDUSTRIAL, TURN RIGHT TO PETERS ROAD TURN RIGHT TO COLENZO ROAD, ROAD TURN RIGHT TO N3, TURN LEFT TO EAST STREET ENTER PIETERMARITZBURG APPROVED TAXI RANK. RETURN WITH THE SAME ROUTE TO NEWCASTLE.</p>



GAZETTE

REGION: ALL

GAZETTE PRINT DATE : 22 APRIL 2015

GAZETTE EXPIRY DATE: 13 MAY 2015

1)	APP0039542	GAZETTE NUMBER: LGKZNG178-2015-MAR
2)	MT NDWALANE ID NO. 5512265637081	
3)	PO BOX 1142 RICHMOND KWA-ZULU NATAL KWA-ZULU NATAL 3780	
4)	APPLICANT TYPE : BACKLOG CAPTURE	
5)	IS STILL TO BE ACQUIRED	
6.1.1.1	ROUTE 9 FROM HILL STREET TAXI RANK TO MATATIELE, SAME ROUTE AS UMZIMKULU, TURN LEFT M13, N3 THEN CLYDALE, BISSA, KWAMAGELELA KOKSTAD, JOIN N2 STRAIGHT TO MATATIELE AND RETURN EMPTY.	
6.1.1.2	ROUTE 8 FROM HILL STREET TAXI RANK TO UMZIMKULU, JOIN ANDERSON ROAD, TURN LEFT TO OLD MAIN ROAD M13 R103 ARTHUR HOPEWELL HIGHWAY N3, OFF RAMP TO UMLAAS ROAD, PASS ROUTE F76, JOIN THORNVILLE ROAD, AT THORNVILLE JUNCTION, TURN LEFT TO JOIN ROUTE R56, STRAIGHT TO UMZIMKULU, YOU CAN TURN TO IXOPO TAXI RANK, IF THERE ARE SOME PASSENGERS TO BE DROPPED AT IXOPO IF NOT THEN CONTINUE STRAIGHT INTO UMZIMKULU AND RETURN EMPTY.	
6.1.1.3	ROUTE 7 FROM HILL STREET TAXI RANK TO IXOPO, SAME ROUTE AS RICHMOND, BUT JOIN ROUTE R56 TO IXOPO, STRAIGHT, TURN LEFT TO D575, RICHMOND, AND RETURN EMPTY USING THE SAME ROUTE.	
6.1.1.4	ROUTE 6 FROM HILL STREET TAXI RANK TO RICHMOND, JOIN ANDERSON ROAD, TURN LEFT TO OLD MAIN ROAD, RIGHT M13 ARTHUR HOPEWELL HIGHWAY, JOINING VIA CATO RIDGE, BACK TO N3 CAMPERDOWN, OFF RAMP TO UMLAAS ROAD, TURN LEFT, JOIN THORNVILLE ROAD, TURN LEFT TO ROUTE R56, STRAIGHT INTO RICHMOND TAXI RANK AND RETURN EMPTY.	



GAZETTE

REGION: ALL

GAZETTE PRINT DATE : 22 APRIL 2015

GAZETTE EXPIRY DATE: 13 MAY 2015

1) APP0039543	GAZETTE NUMBER: LGKZNG178-2015-MAR
2) KF MADONDO ID NO. 6005255499082	
3) P O BOX 2011 POMEROY 3020	
4) APPLICANT TYPE : BACKLOG CAPTURE	
5) IS STILL TO BE ACQUIRED	
6.1.1.1	<p>APPROVED ROUTES POMEROY TAXI ASSOCIATION</p> <p>POMEROY TO JOHANNESBURG: ALTERNATIVE 1</p> <p>FROM POMEROY TAXI RANK (SHEPSTONE STREET) TURN RIGHT INTO R33 POMEROY FOLLOW R33 TO HELPMKAAR, FOLLOW R33 TO WILSON STREET, DUNDEE, FROM WILSON ST TURN LEFT INTO VICTORIA STREET (R68), FROM VICTORIA STREET TURN RIGHT INTO KARL LANDMAN STREET (R68), FROM KARL LANDMAN STREET FOLLOW R68, FROM R68 TURN RIGHT INTO R621, FOLLOW R621 TO HATTINGSPRUIT, FROM HATTINGSPRUIT FOLLOW R621 TO DANNHAUSER, FROM DANNHAUSER FOLLOW R621 TO N11 TURN RIGHT ONTO N11 FOLLOW N11 TO NEWCASTLE, FROM NEWCASTLE TURN LEFT ONTO R34 (MEMEL), FOLLOW R34 TO MEMEL, FOLLOW R34 TO VREDE, FOLLOW R34 TO COMELIA (R103), FOLLOW R103 TO VILLERS, FROM VILLERS TURN RIGHT ONTO N3, FOLLOW N3 TO HEIDELBURG, FOLLOW N3 TO JOHANNESBURG, FROM N3 TURN LEFT ONTO M2, FROM M2 OFF- RAMP ONTO SIEMERT ROAD (M31), FROM SIEMERT ROAD (M31) FOLLOW INTO END STREET, FROM END STREET OFF – RAMP ONTO ANDERSON STREET, FROM ANDERSON STREET TO NUGGET STREET, FROM NUGGET STREET TURN LEFT INTO COMMISSIONER STREET (R24), FROM COMMISSIONER STREET TURN RIGHT INTO RISSIK STREET (M9), FROM RISSIK STREET (M9) TURN RIGHT INTO DEVILLERS STREET, FROM DEVILLERS STREET TURN LEFT INTO WANDERERS, FROM WANDERERS TURN LEFT INTO NOORD STREET JOHANNESBURG RAILWAY STATION TAXI RANK RETURN.</p> <p>POMEROY TO JOHANNESBURG: ALTERNATIVE 2</p> <p>FROM POMEROY TAXI RANK (SHEPSTONE STREET) TURN RIGHT INTO R33 POMEROY, FOLLOW R33 TO HELPMKAAR, FOLLOW R33 TO WILSON STREET, DUNDEE, FROM WILSON STREET TURN LEFT INTO VICTORIA STREET (R68), FROM VICTORIA STREET TURN RIGHT INTO KARL LANDMAN STREET (R68), FROM KARL LANDMAN STREET FOLLOW R68, FROM R68 TURN RIGHT INTO R621 FOLLOW R621 TO HATTINGSPRUIT, FROM HATTINGSPRUIT FOLLOW R621 TO DANNHAUSER, FROM DANNHAUSER FOLLOW R621 TO N11, TURN RIGHT N11, FOLLOW N11 TO NEWCASTLE BYPASS, FROM NEWCASTLE BYPASS FOLLOW N11 TO VOLKSRUS (LAINGSNEK STREET), FROM LAINGSNEK STREET TURN LEFT INTO JOUBERT STREET, FROM JOUBERT STREET TURN RIGHT INTO DAN PIENAAR STREET (R543), FROM DAN PIENAAR STREET TURN RIGHT ONTO R23 FOLLOW R23 TO STANDERTON (BOTHAS STREET), FROM BOTHAS STREET TURN LEFT INTO LOMBAARD STREET, FROM LOMBAARD STREET TURN LEFT INTO KROG STREET, FROM KROG STREET EXIT STANDERTON ON R23 FOLLOW R23 PAS GREYLINGSTAD, FOLLOW R23 PASS BALFOUR, FOLLOW R23 TO HEILDELBURG, AT HEILDELBURG TURN RIGHT ONTO N3 JOHANNESBURG, FOLLOW N3 TO JOHANNESBURG, FROM N3 TURN LEFT ONTO M2, FROM M2 OFF RAMP ONTO SIEMERT ROAD (M31), FROM SIEMERT ROAD (M31) FOLLOW INTO END STREET, FROM END STREET OFF RAMP ONTO ANDERSON STREET, FROM ANDERSON STREET TURN RIGHT INTO NUGGET STREET, FROM NUGGET STREET TURN LEFT INTO COMMISSIONER STREET (P24), FROM COMMISSIONER STREET (R24) TURN RIGHT INTO RISSIK STREET (M9), FROM RISSIK STREET (M9) TURN RIGHT INTO DE VILLERS STREET, FROM DE VILLERS STREET TURN LEFT INTO WANDERERS, FROM WANDERERS TURN LEFT INTO NOORD STREET - JOHANNESBURG RAILWAY STATION TAXI RANK AND RETURN.</p>

**GAZETTE**

REGION: ALL

GAZETTE PRINT DATE : 22 APRIL 2015

GAZETTE EXPIRY DATE: 13 MAY 2015

6.1.1.2	<p>ROUTE 2 POMEROY TO TUGELA FERRY:</p> <p>FROM POMEROY TAXI (SHEPSTONE STREET) TURN LEFT ONTO R33 FOLLOW R33 TO TUGELA FERRY TAXI RANK OFF- LOAD & LOAD AND RETURN.</p>
6.1.1.3	<p>ROUTE 3 POMEROY TO DUNDEE</p> <p>FROM POMEROY TAXI RANK (SHEPSTONE STREET) TURN LEFT ONTO R33 FOLLOW R33 TO HELPMENKAAR, FOLLOW R33 TO WILSON STREET, DUNDEE, FROM WILSON STREET (R68) TURN RIGHT INTO VICTORIA STREET (R68), FROM VICTORIA STREET (R68) TURN LEFT INTO TAXI RANK OFF LOCAL AND LOAD AND RETURN.</p>



GAZETTE

REGION: ALL

GAZETTE PRINT DATE : 22 APRIL 2015

GAZETTE EXPIRY DATE: 13 MAY 2015

1) APP0039544	GAZETTE NUMBER: LGKZNG178-2015-MAR
2) ED KHUMALO ID NO. 6402035604083	
3) PO BOX 1650 HOWICK KWA-ZULU NATAL 3290	
4) APPLICANT TYPE : NORMAL TRANSFER	
5) 1 x 13 (SEATED) STANDING CAPACITY IS STILL TO BE ACQUIRED	
6.1.1.1	<p>CONDITIONS/RESTRICTIONS</p> <p>1. PASSENGERS MAY BE PICKED UP AND/OR SET DOWN ONLY AT DESIGNATED TAXI RANK OR TAXI STOP, WHICH SHALL EXCLUDE BUS STOPS.</p> <p>2. ENTRY OR RANKING ON PRIVATE PROPERTY IS NOT PERMITTED WITHOUT PERMISSION OF THE LANDLORD, A COPY OF WHICH MUST BE SUPPLIED TO THE BOARD BEFORE ISSUE OPERATING LICENCE.</p> <p>3. WITHOUT HAVING ENTERED INTO AN AGREEMENT WITH OTHER OPERATORS ON A COMMON ROUTE, AS CONTEMPLATED BY SECTION 88 (2) (B) OF ACT 22 OF 2000, THE PICKING UP OR SETTING DOWN OF PASSENGERS ON SUCH ROUTE IS NOT PERMITTED. A COPY OF SUCH AGREEMENT MUST BE SUPPLIED TO THE BOARD.</p> <p>4. AT RANKS, WHETHER ON -STREET OR OFF-STREET, ONLY THE TAXIS THAT CAN BE ACCOMMODATED IN THE DEMARCATED AREA MAY OCCUPY THE RANK, EXCESS VEHICLES MUST HOLD ELSEWHERE AT DESIGNATED HOLDING AREAS.</p> <p>5. RANK PERMITS OR LETTERS OF AUTHORITY MUST BE PRODUCED IN RESPECT OF ALL RANKS IN MUNICIPAL ARREARS, IN PARTICULAR MAJOR TOWNS AND CITIES.</p> <p>6. THE ALLOCATION OF ANY ROUTE OR PORTION OF A ROUTE IS SUBJECT TO THE CONDITION THAT IT HAS BEEN APPROVED AND ALLOCATED IN GOOD FAITH AND THAT SUCH ROUTE WILL BE INVALID SHOULD IT TRANSPIRE THAT THE ROUTE OR PORTION THEREOF WILL, OR HAS CAUSED CONFLICT DUE TO IT HAVING BEEN APPROVED BASED ON INCORRECT OR FALSE INFORMATION SUPPLIED TO THE BOARD OR AS A RESULT OF AN ERROR. IN SUCH INSTANCE THE OPERATING LICENCE MUST BE RETURNED TO THE BOARD FOR CORRECTION.</p> <p>7. THE VEHICLE MUST BE COVERED BY MOTOR VEHICLE INSURANCE AS WELL AS PERSONAL LIABILITY INSURANCE.</p>
6.1.1.2	<p>HOWICK TO KARKLOOF</p> <p>FROM BELL STREET TAXI RANK TURN LEFT INTO (R103) MAIN STREET TURN RIGHT INTO (P141) KARKLOOF ROAD AND THEN OPERATE AS PER FORWARD ROUTE BACK TO KARKLOOF.</p> <p>RETURN ROUTE: FROM KARKLOOF RESERVE WEST (GUY FARM) OPERATE ALONG (D185) TILL TURN LEFT INTO (P145) AND TURN RIGHT INTO (P141) KARKLOOF ROAD PROCEED TILL TURN LEFT INTO (R103) MAIN STREET AND TURN RIGHT INTO BELL TAXI RANK OPPOSITE HOWICK FALLS GARRAGE.</p> <p>ALTERNATIVE ROUTE FROM BELL STREET TAXI RANK TURN LEFT INTO (R103) MAIN STREET AND THEN OPERATE AS PER FORWARD ROUTE BACK TO KARKLOOF RESERVE WEST (GUY FARM).</p> <p>RETURN ROUTE: FROM KARKLOOF RESERVE WEST (GUY FARM) OPERATE ALONG (D815) TURN LEFT INTO (P165) CURRYS POST ROAD TURN LEFT INTO (R103) MAIN STREET AND THEN OPERATE AS PER ROUTE (9) TO BELL STREET TAXI RANK.</p>



GAZETTE

REGION: ALL

GAZETTE PRINT DATE : 22 APRIL 2015

GAZETTE EXPIRY DATE: 13 MAY 2015

6.1.1.3	<p>DARGLE BRANCH 7. HOWICK TO DARGLE OLD POLICE STATION:</p> <p>FROM SOMME STREET TAXI RANK PROCEED STRAIGHT CROSS BELL STREET AND TURN LEFT INTO (R103) MAIN STREET AND THEN OPERATE AS PER FORWARD ROUTE BACK TO DARGLE OLD POLICE STATION (KAMU).</p> <p>RETURN ROUTE: FROM DARGLE OLD POLICE STATION OPERATE ALONG (P134) DARGLE ROAD AND THEN PASS THE FOLLOWING LOCATIONS: ENTRANCE TO (D666), FINCHLY NURSEY, SALGADES FARM, (D17), DARGLE SUPPLY STORE, LIONS RIVER POLO GROUND, HEBRON HAVEN TURN OFF AND THEN TURN RIGHT INTO (R103) PASS LIONS RIVER CATTLE SALE YARD, THOKANS STORE, LIONS RIVER CEMETERY, MANDELA MANUMENT AND TURN LEFT INTO (R103) MAIN STREET PASS TWEEDIE STORE, PALLET LINK, LEMAC TIMBERS, SUNFIELD, ROMAN CATHOLIC CHURCH, MINI MARKET, TOYOTA HALFWAY AND THEN TURN RIGHT INTO SOMME STREET AND PROCEED TO SOMME TAXI RANK.</p>
6.1.1.4	<p>HOWICK TO NOTTINGHAM ROAD</p> <p>FROM SOMME STREET TAXI RANK IN HOWICK PROCEED STRAIGHT CROSS HARVARD STREET, BELL STREET AND THEN TURN LEFT INTO (R103) MAIN STREET AND OPERATE AS PER FORWARD ROUTE TO NOTTINGHAM</p> <p>RETURN ROUTE: FROM NOTTINGHAM ROAD TAXI RANK TRAVEL ALONG (R103) PASS THE FOLLOWING LOCATIONS: RAWDOWNS HOTEL, ENTRANCE TO VILLAGE SCHOOL, D830, BALGOWAN TRAIN STATION, SWISS AND CHEESE, D18, GRANNY MOUSE HOTEL, LIDGETTON SHOPS, ST IVES STUD ENTRANCE TO DIGGY WIGGLY FARM STALL, LIONS RIVER SALE CATTLE SALE YARD, THOKANS STORE LIONS RIVER CEMETERY, MANDELA MANUMENT AND THEN TURN LEFT INTO (R103) MAIN STREET PASS TWEEDIE STORE, PALLET LINK, LEMAC TIMBERS, SUNFIELD, ROMAN CATHOLIC CHURCH, MINI MARKET, HALFWAY TOYOTA AND TURN RIGHT INTO SOMME STREET LEADING TO SOMMESTREET TAXI RANK IN HOWICK.</p>
6.1.1.5	<p>4. HOWICK TO MOUNT WEST</p> <p>FROM BELL STREET TAXI RANK, TURN LEFT INTO (R103) MAIN STREET AND THEN OPERATE AS PER FORWARD ROUTE BACK TO MOUNT WEST BP SERVICE STATION.</p> <p>RETURN ROUTE: FROM MOUNT WEST BP SERVICE STATION PROCEED ALONG (P165) AND THEN PASS THE FOLLOWING LOCATIONS: GREEN FARM, ARLINGTON SAWMILL, AND THEN PROCEED INTO (P165) CURRY POST ROAD PASS BALGOWAN TURN OFF CURRY'S POST STORE, CURRY'S POST LODGE, MULBERRY HILL GUEST HOUSE, FAIR FIELD TURN OFF, OLD HALLIWEL HOTEL, GROUNDCOVER, D369, D287 AND THEN TURN LEFT INTO (R103) MAIN STREET PROCEED TILL TURN RIGHT INTO SOMME STREET AND TURN LEFT INTO BELL STREET LEADING TO BELL STREET TAXI RANK OPPOSITE HOWICK FALLS GARAGE.</p> <p>NB: NO RESTRICTION FROM PICKING UP AND SETTING DOWN ON FORWARD AND RETURN JOURNEY, BUT PASSENGERS TO BE PICKED UP DROPPED OFF ALONG THE ROUTE ONLY AT TAXI STOPS DESIGNATED BY THE MUNICIPALITY.</p>



GAZETTE

REGION: ALL

GAZETTE PRINT DATE : 22 APRIL 2015

GAZETTE EXPIRY DATE: 13 MAY 2015

1) APP0039546	GAZETTE NUMBER: LGKZNG178-2015-MAR
2) SM NENE ID NO. 6803165730087	
3) 342 4TH AVENUE CLERNAVILLE PINETOWN KWA-ZULU NATAL 3610	
4) APPLICANT TYPE : BACKLOG CAPTURE	
5) IS STILL TO BE ACQUIRED	
6.1.1.1	<p>ROUTE 9 FROM HILL STREET TAXI RANK TO MATATIELE, SAME ROUTE AS UMZIMKULU, TURN LEFT M13, N3 THEN CLYDALE, BISSA, KWAMAGELELA KOKSTAD, JOIN N2 STRAIGHT TO MATATIELE AND RETURN EMPTY.</p>
6.1.1.2	<p>ROUTE 8 FROM HILL STREET TAXI RANK TO UMZIMKULU, JOIN ANDERSON ROAD, TURN LEFT TO OLD MAIN ROAD M13 R103 ARTHUR HOPEWELL HIGHWAY N3, OFF RAMP TO UMLAAS ROAD, PASS ROUTE F76, JOIN THORNVILLE ROAD, AT THORNVILLE JUNCTION, TURN LEFT TO JOIN ROUTE R56, STRAIGHT TO UMZIMKULU, YOU CAN TURN TO IXOPO TAXI RANK, IF THERE ARE SOME PASSENGERS TO BE DROPPED AT IXOPO IF NOT THEN CONTINUE STRAIGHT INTO UMZIMKULU AND RETURN EMPTY.</p>
6.1.1.3	<p>ROUTE 7 FROM HILL STREET TAXI RANK TO IXOPO, SAME ROUTE AS RICHMOND, BUT JOIN ROUTE R56 TO IXOPO, STRAIGHT, TURN LEFT TO D575, RICHMOND, AND RETURN EMPTY USING THE SAME ROUTE.</p>
6.1.1.4	<p>ROUTE 6 FROM HILL STREET TAXI RANK TO RICHMOND, JOIN ANDERSON ROAD, TURN LEFT TO OLD MAIN ROAD, RIGHT M13 ARTHUR HOPEWELL HIGHWAY, JOINING VIA CATO RIDGE, BACK TO N3 CAMPERDOWN, OFF RAMP TO UMLAAS ROAD, TURN LEFT, JOIN THORNVILLE ROAD, TURN LEFT TO ROUTE R56, STRAIGHT INTO RICHMOND TAXI RANK AND RETURN EMPTY.</p>



GAZETTE

REGION: ALL

GAZETTE PRINT DATE : 22 APRIL 2015

GAZETTE EXPIRY DATE: 13 MAY 2015

1)	APP0039547	GAZETTE NUMBER: LGKZNG178-2015-MAR
2)	ED KHUMALO ID NO. 6402035604083	
3)	PO BOX 1650 HOWICK KWA-ZULU NATAL 3290	
4)	APPLICANT TYPE : NORMAL TRANSFER	
5)	1 x 9 (SEATED) STANDING CAPACITY IS STILL TO BE ACQUIRED	
6.1.1.1	<p>DARGLE BRANCH 7. HOWICK TO DARGLE OLD POLICE STATION:</p> <p>FROM SOMME STREET TAXI RANK PROCEED STRAIGHT CROSS BELL STREET AND TURN LEFT INTO (R103) MAIN STREET AND THEN OPERATE AS PER FORWARD ROUTE BACK TO DARGLE OLD POLICE STATION (KAMU).</p> <p>RETURN ROUTE: FROM DARGLE OLD POLICE STATION OPERATE ALONG (P134) DARGLE ROAD AND THEN PASS THE FOLLOWING LOCATIONS: ENTRANCE TO (D666), FINCHLY NURSEY, SALGADES FARM, (D17), DARGLE SUPPLY STORE, LIONS RIVER POLO GROUND, HEBRON HAVEN TURN OFF AND THEN TURN RIGHT INTO (R103) PASS LIONS RIVER CATTLE SALE YARD, THOKANS STORE, LIONS RIVER CEMETERY, MANDELA MANUMENT AND TURN LEFT INTO (R103) MAIN STREET PASS TWEEDIE STORE, PALLET LINK, LEMAC TIMBERS, SUNFIELD, ROMAN CATHOLIC CHURCH, MINI MARKET, TOYOTA HALFWAY AND THEN TURN RIGHT INTO SOMME STREET AND PROCEED TO SOMME TAXI RANK.</p>	
6.1.1.2	<p>HOWICK TO NOTTINGHAM ROAD</p> <p>FROM SOMME STREET TAXI RANK IN HOWICK PROCEED STRAIGHT CROSS HARVARD STREET, BELL STREET AND THEN TURN LEFT INTO (R103) MAIN STREET AND OPERATE AS PER FORWARD ROUTE TO NOTTINGHAM</p> <p>RETURN ROUTE: FROM NOTTINGHAM ROAD TAXI RANK TRAVEL ALONG (R103) PASS THE FOLLOWING LOCATIONS: RAWDOWNS HOTEL, ENTRANCE TO VILLAGE SCHOOL, D830, BALGOWAN TRAIN STATION, SWISS AND CHEESE, D18, GRANNY MOUSE HOTEL, LIDGETTON SHOPS, ST IVES STUD ENTRANCE TO DIGGY WIGGLY FARM STALL, LIONS RIVER SALE CATTLE SALE YARD, THOKANS STORE LIONS RIVER CEMETERY, MANDELA MANUMENT AND THEN TURN LEFT INTO (R103) MAIN STREET PASS TWEEDIE STORE, PALLET LINK, LEMAC TIMBERS, SUNFIELD, ROMAN CATHOLIC CHURCH, MINI MARKET, HALFWAY TOYOTA AND TURN RIGHT INTO SOMME STREET LEADING TO SOMMESTREET TAXI RANK IN HOWICK.</p>	



GAZETTE

REGION: ALL

GAZETTE PRINT DATE : 22 APRIL 2015

GAZETTE EXPIRY DATE: 13 MAY 2015

6.1.1.3	<p>APPROVED ROUTES UZIMELENI TAXI ASSOCIATION 1. HOWICK TO MPOPHOMENI FROM APPROVED TAXI RANK IN HOWICK, SOMME STREET TURN RIGHT INTO HARVARD STREET, TURN RIGHT INTO R103 MAIN STREET AND THEN PASS THE FOLLOWING LOCATIONS SARMCOL, MIDLANDS HOSPITAL (ENKAMBINI), GREENFIELD, ESOKENI AND THEN PROCEED INTO ZEEDERBERG ROAD, TURN RIGHT AT TRAFFIC LIGHTS AT MERRIVALE SHELL SERVICE STATION, TURN RIGHT INTO R617 BOSTON ROAD AND THEN PASS SATAN STORES, TUMBLE ROAD, EMAKANINI, N.P.B. AND THEN TURN RIGHT INTO MANDELA HIGHWAY, TURN RIGHT INTO TAMBO ROAD, TURN LEFT INTO CHRIS HANI HIGHWAY THEN TURN LEFT INTO MHLONGO ROAD AT ST. ANNE TRANSITS TAXI RANK, TURN RIGHT INTO MANDELA HIGHWAY THEN PASS MPOPHOMENI TAXI RANK PROCEED ALONG THE SAME ROAD TILL PASS TRANSITS TAXI RANK AT ANGLICAN CHURCH THEN PROCEED TO EBUMNANDINI, MPOPHOMENI CEMENTARY AND WARD 8 (EMASHINGENI).</p> <p>RETURN ROUTE: FROM WARD 8 (EMASHINGENI), MPOPHOMENI CEMENTARY AND EBUMNANDINI OPERATE ALONG MANDELA HIGHWAY TILL PASS MPOPHOMENI TAXI RANK AND EMHLANGENI THEN TURN RIGHT INTO (R617) BOSTON ROAD AND THEN FOLLOW FORWARD ROUTE TILL CROSS UMNGENI BRIDGE AND THEN TURN LEFT INTO MORLING STREET, TURN RIGHT INTO SOMME STREET TAXI RANK THEN PROCEED STRAIGHT CROSS HARVARD STREET, BELL STREET AND THEN TURN LEFT INTO MAIN STREET PASS HALFWAY TOYOTA, MINI MARKET, ROMAN CATHOLIC CHURCH, SUNFIELD AND THEN TURN LEFT INTO GREENDALE SHOPPING CENTRE AND THEN RETURN ALONG MAIN STREET TILL TURN LEFT INTO GUSH AVE AT MINI MARKET, TURN RIGHT INTO MARE STREET TILL TURN RIGHT INTO KARKLOOF ROAD AND PROCEED LEFT INTO MAIN STREET AND TURN RIGHT INTO MORLING STREET AND TURN INTO SOMME STREET TAXI RANK.</p>
6.1.1.4	<p>2. MPOPHOMENI TO PIETERMARITZBURG FORWARD ROUTE FROM MPOPHOMENI TAXI RANK PROCEED INTO MANDELA HIGHWAY TURN RIGHT INTO (R617) BOSTON ROAD AND THEN PROCEED TILL TURN RIGHT TO JOIN (N3) FREEWAY (EAST BOUND) AND THEN OPERATE AS PER ROUTE (2) TO MASUKWANE TAXI RANK IN PIETERMARITZBURG. RETURN ROUTE: FROM MASUKWANE TAXI RANK, TURN LEFT INTO (M70) CHURCH STREET, TURN LEFT TO JOIN (N3) FREEWAY (WEST BOUND) AND THEN PROCEED TILL HOWICK AND UNDERBERG OFF RAMP, AT THE STOP SIGN, TURN LEFT INTO (R617) BOSTON ROAD AND THEN OPERATE AS PER FORWARD ROUTE BACK TO MPOPHOMENI. CONDITIONS: RESTRICTED FROM PICKING UP ON FORWARD ROUTE BETWEEN CHATTERTON ROAD AND CHURCH STREET, BUT AT SELGRO CENTRE ALONG BOSHOF STREET, ONLY PICK UP MPOPHOMENI AND INTENDED PASSENGERS ONLY AND CONVEY THEM TO MASUKWANE TAXI RANK FREE OF CHARGE, BUT PASSENGERS TO BE DROPPED OFF ALONG THE ROUTE, ONLY AT THE TAXI STOPS DESIGNATED BY THE MUNICIPALITY.</p>
6.1.1.5	<p>3. HOWICK TO HILTON COLLEGE FORWARD ROUTE FROM SOMME STREET TAXI RANK IN HOWICK TURN RIGHT INTO HARVARD STREET, TURN RIGHT INTO (R103) MAIN STREET AND THEN OPERATE AS ROUTE (2) TILL CEDARA INTERCHANGE AND TURN INTO (R103) OLD HOWICK ROAD AND TURN LEFT INTO (M80) HILTON AVENUE PASS HILTON CENTRE AND PROCEED TILL HILTON COLLEGE MAIN ENTRANCE. RETURN ROUTE: FROM HILTON COLLEGE (MAIN ENTRANCE) PROCEED ALONG (M80) HILTON AVENUE TILL TURN RIGHT INTO (R103) OLD HOWICK ROAD AND TURN LEFT TO JOIN (N3) FREEWAY (WEST BOUND) AND THE PROCEED TILL HOWICK AND UNDERBERG OFF RAMP AT THE STOP SIGN TURN RIGHT INTO ZEEDERBERG ROAD AND THEN OPERATE AS PER FORWARD ROUTE TILL CROSS UMNGENI BRIDGE AND TURN LEFT INTO MORLING STREET, TURN RIGHT INTO SOMME STREET TAXI RANK AND THEN OPERATE AS PER RETURN ROUTE OF (1.1) TO THE AFFECTED AREAS. NB: NO RESTRICTION FROM PICKING UP OR SETTING DOWN ON FORWARD AND RETURN JOURNEY.</p>



GAZETTE

REGION: ALL

GAZETTE PRINT DATE : 22 APRIL 2015

GAZETTE EXPIRY DATE: 13 MAY 2015

1) APP0039550	GAZETTE NUMBER: LGKZNG178-2015-MAR
2) BS GASA ID NO. 4406135226087	
3) C 37 WAKESFIELD KWANDENGEZI KWAZULU-NATAL KWA-ZULU NATAL 3607	
4) APPLICANT TYPE : BACKLOG CAPTURE	
5) IS STILL TO BE ACQUIRED	
6.1.1.1	<p>APPROVED ROUTES PINETOWN TAXI OWNERS ASSOCIATION (HILL STREET)</p> <p>ROUTE 1</p> <p>1. PINETOWN –MPUMALANGA T/SHIP</p> <p>1.1. FROM PINETOWN HILL STREET TAXI RANK TURN RIGHT HILL STREET THEN JOINING ANDERSON ROAD – TURN LEFT AT THE ROBOT INTO OLD MAIN RD, RIGHT INTO M13 PROCEED TO KLOOF TAXI STOP-DROPPING –TO GILLITS TAXI STOP DROPPING AND PICKING UP PASSENGERS- TO EMBERTON TAXI STOP DROPPING AND PICKING UP PASSENGERS –TO POLO PONY TAXI STOP DROPPING AND PICKING UP PASSENGERS JOIN N3-TO CLIFFDALE TAXI STOP DROPPING AND PICKING UP PASSENGERS –ON THE N3 AT THE HAMMARSDALE INTERCHANGE TURN LEFT INTO P385 PASS WALLERS GARAGE TAXI STOP DROPPING AND PICKING UP PASSENGERS-HAMMARSDALE (WEBBER) TAXI STOP DROPPING AND PICKING UP PASSENGERS-CROSS THE BRIDGE TOWARDS MPUMALANGA T/SHIP TURN LEFT TO UNIT 6(H) TAXI STOP DROPPING AND PICKING UP PASSENGERS-TO UNIT 3 (C) TAXI STOP DROPPING AND PICKING UP PASSENGERS UNIT 4(D) TAXI STOP DROPPING AND PICKING UP PASSENGERS-UNIT 1 (A), BACK TO MPUMALANGA TAXI RANK DROPPING AND PICKING UP PASSENGERS AND RETURN TO PINETOWN TAXI RANK ALONG THE SAME ROUTE. NB : ROUTE TO BE OPERATED STRICTLY IN ACCORDANCE WITH AGREEMENT WITH MPUMALANGA TAXI ASSOCIATION – LIMITED TO 37 VEHICLES PER DAY</p> <p>1.2 PINETOWN TAXI RANK TO HAMMARSDALE INDUSTRIAL AREA</p> <p>FROM PINETOWN HILL STREET TAXI RANK, RIGHT HILL STREET THEN JOINING ANDERSON ROAD TURN LEFT INTO OLD MAIN RD PROCEED AND TURN RIGHT INTO M13 PASS KLOOF, DROPPING AND PICKING UP PASSENGERS, TO MAYTIME, DROPPING AND PICKING UP PASSENGERS, TO GILLITS DROPPING AND PICKING UP PASSENGERS, TO EMBERTON DROPPING AND PICKING UP PASSENGERS, TO POLO PONY DROPPING AND PICKING UP PASSENGERS- JOINING N3 CLIFFDALE TAXI STOP DROPPING AND PICKING UP PASSENGERS, AND RETURN TO N3 AND PROCEED TO HAMMARSDALE INTERCHANGE, LEFT INTO P385 DROPPING AND PICKING UP PASSENGERS, TO WALLERS GARAGE, DROPPING AND PICKING UP PASSENGERS, TURN LEFT TOWARDS HAMMARSDALE INDUSTRIAL AREA, DROPPING AND PICKING UP PASSENGERS, TURN RIGHT TO HAMMARSDALE SHOPPING CENTRE DROPPING AND PICKING UP PASSENGERS, TURN RIGHT TO UMLABA VILLAGE, DROPPING AND PICKING UP PASSENGERS, RETURN BACK TO PINETOWN ALONG THE SAME ROUTE DROPPING AND PICKING UP PASSENGERS AND RETURN ALONG THE SAME ROUTE IN REVERSE. NB : ROUTE TO BE OPERATED STRICTLY IN ACCORDANCE WITH AGREEMENT WITH MPUMALANGA TAXI ASSOCIATION – LIMITED TO 37 VEHICLES PER DAY</p>



GAZETTE

REGION: ALL

GAZETTE PRINT DATE : 22 APRIL 2015

GAZETTE EXPIRY DATE: 13 MAY 2015

6.1.1.2	<p>2. PINETOWN TO ISIPHINGO</p> <p>FROM PINETOWN HILL STREET TAXI RANK SAME AS UMLAZI NMR UP TO N2, LEFT EXIT 154 LEFT INTO GRIMSBY ROAD, PASS CLAIRWOOD HOSPITAL TAXI STOP, DROPPING PASSENGERS-TAKE RIGHT INTO M30/SOUTH COAST ROAD, LEFT INTO PRINCE MCWAYIZENI DRIVE, LEFT INTO OLD SOUTH COAST ROAD, LEFT INTO R102 DROPPING PASSENGERS, BECOMING JEFFELS ROAD, LEFT ALONG JEFFELS ROAD, RIGHT INTO OLD MAIN ROAD AND RANK AT THE INTERSECTION OF OLD MAIN ROAD AND PARDY ROAD.</p> <p>RETURN TRIP: RETURN TO M35/OLD MAIN ROAD, TURN RIGHT INTO R102 AND LEFT INTO N2 AND TAKE LEFT TO N3 TAKE LEFT INTO M13, TAKE LEFT EDEN ROAD, RIGHT M5/ STAPLETON ROAD, LEFT M31/OLD MAIN ROAD, TURN RIGHT INTO ESCOMBE ROAD, DROPPING PASSENGERS AT FRAME TAXI STOP, TURN LEFT TAKE SHEPSTONE ROAD, TURN RIGHT INTO CROMPTON STREET DROPPING PASSENGERS –TURN RIGHT INTO OLD MAIN ROAD, LEFT ANDERSON ROAD, LEFT STANFIELD LANE, RIGHT HILL STREET TAXI RANK.</p>
6.1.1.3	<p>ROUTE 4</p> <p>4. PINETOWN TO SPRINGFIELD PARK</p> <p>FROM HILL STREET TAXI RANK INTO HILL STREET, INTO ANDERSON ROAD, RIGHT INTO OLD MAIN ROAD (M31) LEFT INTO ST. JOHNS AVENUE (M19), PROCEED ALONG M19 TO THE INTERSECTION WITH N2. TURN LEFT SERVICE ROAD, RIGHT INANDA ROAD (M21) AND PROCEED TO SPRINGFIELD INDUSTRIAL PARK ALONG PALMFIELD ROAD (PICK UP AND DROP OFF) AND RETURN ALONG THE SAME ROUTE TO PINETOWN IN REVERSE.</p> <p>NB : NO RANKING IS PERMITTED IN SPRINGFIELD AND PASSENGERS MAY ONLY BE PICKED UP AND OR SET AT DESIGNATED TAXI STOPS.</p>
6.1.1.4	<p>ROUTE 5</p> <p>5. PINETOWN TO DURBAN MARKET</p> <p>5.1. FROM HILL STREET TAXI RANK, INTO HILL STREET, INTO ANDERSON ROAD, LEFT INTO OLD MAIN ROAD (M31) AN PROCEED TO JOIN INTO M13 AND PROCEED TO JOIN N3 TO DURBAN. UPON ENTERING DURBAN PROCEED LEFT TO BRICK FIELD ROAD TO DROP OFF ONLY AND RETURN INTO N3 AND TURN LEFT OFF THE N3 AT TOLLGATE TO DROP OFF ONLY. RETURN ONTO N3 AND PROCEED TO OLD DUTCH ROAD, TURN RIGHT INTO MARKET ROAD AND PROCEED TO RANK 122 TO DROP OFF AND PICK UP PASSENGERS.</p> <p>RETURN TO N3 AND PROCEED ALONG BEREA ROAD SOUTH TO JAN SMUTS HIGHWAY AND PROCEED ALONG M13 INTO OLD MAIN ROAD (M31) AND TURN LEFT INTO ANDERSON STREET OR MOODIE STREET TO THE RANK IN HILL STREET.</p> <p>ALTERNATIVE 1 :</p> <p>5.2. FROM PINETOWN TAXI RANK, INTO HILL STREET, INTO ANDERSON ROAD, RIGHT INTO OLD MAIN ROAD (M31) AND PROCEED ALONG (M31 TO M13 BECOMING JAN SMUTS HIGHWAY, LEFT INTO BEREA ROAD NORTH AND PROCEED TO OLD DUTCH ROAD, RIGHT INTO MARKET ROAD TO RANK 122 AND RETURN ALONG THE SAME ROUTE IN REVERSE.</p>



GAZETTE

REGION: ALL

GAZETTE PRINT DATE : 22 APRIL 2015

GAZETTE EXPIRY DATE: 13 MAY 2015

6.1.1.5 ROUTE 3
3. PINETOWN TO PHOENIX

STARTING POINT: FROM PINETOWN HILL STREET TAXI RANK TURN RIGHT INTO HILL STREET, JOINING ANDERSON ROAD, RIGHT INTO OLD MAIN ROAD PICKING UP PASSENGERS, TURN LEFT AT ST. JOHNS AVENUE (M19), TURN LEFT INTO N2, INTO THE M41 OFF-RAMP INTO PHOENIX HIGHWAY AND PROCEED TO HILL STREET TAXI RANK IN REVERSE.

NB : NO PICKING UP OR SETTING DOWN OF PASSENGERS EN ROUTE.



GAZETTE

REGION: ALL

GAZETTE PRINT DATE : 22 APRIL 2015

GAZETTE EXPIRY DATE: 13 MAY 2015

- | | |
|--|------------------------------------|
| 1) APP0039554 | GAZETTE NUMBER: LGKZNG178-2015-MAR |
| 2) BS GASA ID NO. 4406135226087 | |
| 3) C 37 WAKESFIELD
KWANDENGEZI
KWAZULU-NATAL
KWA-ZULU NATAL
3607 | |
| 4) APPLICANT TYPE : BACKLOG CAPTURE | |
| 5) IS STILL TO BE ACQUIRED | |

- | | |
|---------|---|
| 6.1.1.1 | <p>APPROVED ROUTES
PINETOWN TAXI OWNERS ASSOCIATION (HIIL STREET)</p> <p>ROUTE 1</p> <p>1. PINETOWN –MPUMALANGA T/SHIP</p> <p>1.1. FROM PINETOWN HILL STREET TAXI RANK TURN RIGHT HILL STREET THEN JOINING ANDERSON ROAD – TURN LEFT AT THE ROBOT INTO OLD MAIN RD, RIGHT INTO M13 PROCEED TO KLOOF TAXI STOP-DROPPING –TO GILLITS TAXI STOP DROPPING AND PICKING UP PASSENGERS- TO EMBERTON TAXI STOP DROPPING AND PICKING UP PASSENGERS –TO POLO PONY TAXI STOP DROPPING AND PICKING UP PASSENGERS JOIN N3-TO CLIFFDALE TAXI STOP DROPPING AND PICKING UP PASSENGERS –ON THE N3 AT THE HAMMARSDALE INTERCHANGE TURN LEFT INTO P385 PASS WALLERS GARAGE TAXI STOP DROPPING AND PICKING UP PASSENGERS-HAMMARSDALE (WEBBER) TAXI STOP DROPPING AND PICKING UP PASSENGERS-CROSS THE BRIDGE TOWARDS MPUMALANGA T/SHIP TURN LEFT TO UNIT 6(H) TAXI STOP DROPPING AND PICKING UP PASSENGERS-TO UNIT 3 (C) TAXI STOP DROPPING AND PICKING UP PASSENGERS UNIT 4(D) TAXI STOP DROPPING AND PICKING UP PASSENGERS-UNIT 1 (A), BACK TO MPUMALANGA TAXI RANK DROPPING AND PICKING UP PASSENGERS AND RETURN TO PINETOWN TAXI RANK ALONG THE SAME ROUTE.
NB : ROUTE TO BE OPERATED STRICTLY IN ACCORDANCE WITH AGREEMENT WITH MPUMALANGA TAXI ASSOCIATION – LIMITED TO 37 VEHICLES PER DAY</p> <p>1.2 PINETOWN TAXI RANK TO HAMMARSDALE INDUSTRIAL AREA</p> <p>FROM PINETOWN HILL STREET TAXI RANK, RIGHT HILL STREET THEN JOINING ANDERSON ROAD TURN LEFT INTO OLD MAIN RD PROCEED AND TURN RIGHT INTO M13 PASS KLOOF, DROPPING AND PICKING UP PASSENGERS, TO MAYTIME, DROPPING AND PICKING UP PASSENGERS, TO GILLITS DROPPING AND PICKING UP PASSENGERS, TO EMBERTON DROPPING AND PICKING UP PASSENGERS, TO POLO PONY DROPPING AND PICKING UP PASSENGERS- JOINING N3 CLIFFDALE TAXI STOP DROPPING AND PICKING UP PASSENGERS, AND RETURN TO N3 AND PROCEED TO HAMMARSDALE INTERCHANGE, LEFT INTO P385 DROPPING AND PICKING UP PASSENGERS, TO WALLERS GARAGE, DROPPING AND PICKING UP PASSENGERS, TURN LEFT TOWARDS HAMMARSDALE INDUSTRIAL AREA, DROPPING AND PICKING UP PASSENGERS, TURN RIGHT TO HAMMARSDALE SHOPPING CENTRE DROPPING AND PICKING UP PASSENGERS, TURN RIGHT TO UMLABA VILLAGE, DROPPING AND PICKING UP PASSENGERS, RETURN BACK TO PINETOWN ALONG THE SAME ROUTE DROPPING AND PICKING UP PASSENGERS AND RETURN ALONG THE SAME ROUTE IN REVERSE.
NB : ROUTE TO BE OPERATED STRICTLY IN ACCORDANCE WITH AGREEMENT WITH MPUMALANGA TAXI ASSOCIATION – LIMITED TO 37 VEHICLES PER DAY</p> |
|---------|---|



GAZETTE

REGION: ALL

GAZETTE PRINT DATE : 22 APRIL 2015

GAZETTE EXPIRY DATE: 13 MAY 2015

6.1.1.2	<p>2. PINETOWN TO ISIPHINGO</p> <p>FROM PINETOWN HILL STREET TAXI RANK SAME AS UMLAZI NMR UP TO N2, LEFT EXIT 154 LEFT INTO GRIMSBY ROAD, PASS CLAIRWOOD HOSPITAL TAXI STOP, DROPPING PASSENGERS-TAKE RIGHT INTO M30/SOUTH COAST ROAD, LEFT INTO PRINCE MCWAYIZENI DRIVE, LEFT INTO OLD SOUTH COAST ROAD, LEFT INTO R102 DROPPING PASSENGERS, BECOMING JEFFELS ROAD, LEFT ALONG JEFFELS ROAD, RIGHT INTO OLD MAIN ROAD AND RANK AT THE INTERSECTION OF OLD MAIN ROAD AND PARDY ROAD.</p> <p>RETURN TRIP: RETURN TO M35/OLD MAIN ROAD, TURN RIGHT INTO R102 AND LEFT INTO N2 AND TAKE LEFT TO N3 TAKE LEFT INTO M13, TAKE LEFT EDEN ROAD, RIGHT M5/ STAPLETON ROAD, LEFT M31/OLD MAIN ROAD, TURN RIGHT INTO ESCOMBE ROAD, DROPPING PASSENGERS AT FRAME TAXI STOP, TURN LEFT TAKE SHEPSTONE ROAD, TURN RIGHT INTO CROMPTON STREET DROPPING PASSENGERS –TURN RIGHT INTO OLD MAIN ROAD, LEFT ANDERSON ROAD, LEFT STANFIELD LANE, RIGHT HILL STREET TAXI RANK.</p>
6.1.1.3	<p>ROUTE 4</p> <p>4. PINETOWN TO SPRINGFIELD PARK</p> <p>FROM HILL STREET TAXI RANK INTO HILL STREET, INTO ANDERSON ROAD, RIGHT INTO OLD MAIN ROAD (M31) LEFT INTO ST. JOHNS AVENUE (M19), PROCEED ALONG M19 TO THE INTERSECTION WITH N2. TURN LEFT SERVICE ROAD, RIGHT INANDA ROAD (M21) AND PROCEED TO SPRINGFIELD INDUSTRIAL PARK ALONG PALMFIELD ROAD (PICK UP AND DROP OFF) AND RETURN ALONG THE SAME ROUTE TO PINETOWN IN REVERSE.</p> <p>NB : NO RANKING IS PERMITTED IN SPRINGFIELD AND PASSENGERS MAY ONLY BE PICKED UP AND OR SET AT DESIGNATED TAXI STOPS.</p>
6.1.1.4	<p>ROUTE 5</p> <p>5. PINETOWN TO DURBAN MARKET</p> <p>5.1. FROM HILL STREET TAXI RANK, INTO HILL STREET, INTO ANDERSON ROAD, LEFT INTO OLD MAIN ROAD (M31) AN PROCEED TO JOIN INTO M13 AND PROCEED TO JOIN N3 TO DURBAN. UPON ENTERING DURBAN PROCEED LEFT TO BRICK FIELD ROAD TO DROP OFF ONLY AND RETURN INTO N3 AND TURN LEFT OFF THE N3 AT TOLLGATE TO DROP OFF ONLY. RETURN ONTO N3 AND PROCEED TO OLD DUTCH ROAD, TURN RIGHT INTO MARKET ROAD AND PROCEED TO RANK 122 TO DROP OFF AND PICK UP PASSENGERS.</p> <p>RETURN TO N3 AND PROCED ALONG BEREA ROAD SOUTH TO JAN SMUTS HIGHWAY AND PROCEED ALONG M13 INTO OLD MAIN ROAD (M31)AND TURN LEFT INTO ANDERSON STREET OR MOODIE STREET TO THE RANK IN HILL STREET.</p> <p>ALTERNATIVE 1 :</p> <p>5.2. FROM PINETOWN TAXI RANK, INTO HILL STREET, INTO ANDERSON ROAD, RIGHT INTO OLD MAIN ROAD (M31) AND PROCEED ALONG (M31 TO M13 BECOMING JAN SMUTS HIGHWAY, LEFT INTO BEREA ROAD NORTH AND PROCEED TO OLD DUTCH ROAD, RIGHT INTO MARKET ROAD TO RANK 122 AND RETURN ALONG THE SAME ROUTE IN REVERSE.</p>



GAZETTE

REGION: ALL

GAZETTE PRINT DATE : 22 APRIL 2015

GAZETTE EXPIRY DATE: 13 MAY 2015

6.1.1.5 ROUTE 3
3. PINETOWN TO PHOENIX

STARTING POINT: FROM PINETOWN HILL STREET TAXI RANK TURN RIGHT INTO HILL STREET, JOINING ANDERSON ROAD, RIGHT INTO OLD MAIN ROAD PICKING UP PASSENGERS, TURN LEFT AT ST. JOHNS AVENUE (M19), TURN LEFT INTO N2, INTO THE M41 OFF-RAMP INTO PHOENIX HIGHWAY AND PROCEED TO HILL STREET TAXI RANK IN REVERSE.

NB : NO PICKING UP OR SETTING DOWN OF PASSENGERS EN ROUTE.



GAZETTE

REGION: ALL

GAZETTE PRINT DATE : 22 APRIL 2015

GAZETTE EXPIRY DATE: 13 MAY 2015

1) APP0039556	GAZETTE NUMBER: LGKZNG178-2015-MAR
2) MD XULU ID NO. 6207045818080	
3) 29418 PHASE 3 ASHWOOD DURBAN KWA-ZULU NATAL 3602	
4) APPLICANT TYPE : BACKLOG CAPTURE	
5) IS STILL TO BE ACQUIRED	
6.1.1.1	<p>APPROVED ROUTES</p> <p>PINETOWN (LINK ROAD) TAXI OWNERS ASSOCIATION</p> <p>ROUTE 1</p> <p>1) FROM LINK ROAD TAXI RANK IN PINETOWN, LEFT INTO FORD ROAD, INTO CHAPEL STREET, RIGHT INTO CROMPTON STREET, LEFT INTO UNDERWOOD ROAD ALONG BARTLETT ROAD, STAPPLETON ROAD, ENTABENI ROAD AND CARVELL ROAD TO MAIN ROAD (M5) AND PROCEED ALONG M5 WHICH BECOMES SARNIA ROAD INTO UMBILO (R102), RIGHT INTO BEREA ROAD, INTO LANCERS ROAD, LEFT INTO WARWICK AVENUE, RIGHT INTO ALICE STREET, RIGHT INTO SOLDIERS WAY, LEFT INTO COMMERCIAL ROAD. LEFT INTO ALI WAL STREET, LEFT INTO ORDNANCE ROAD, INTO LEOPOLD STREET, LEFT INTO MARKET ROAD AND PROCEED TO RANK 95 ON MARKET ROAD, AND RETURN TO LINK ROAD TAXI RANK AS FOLLOWS:</p> <p>1.1) FROM RANK 95 IN MARKET ROAD, LEFT INTO MOORE ROAD, RIGHT INTO (M4) SOUTHERN FREEWAY, TAKE OFF RAMP RIGHT INTO M7 (EDWIN SWALES DRIVE), RIGHT INTO SARNIA ROAD (M5) TO ROSSBURGH TAXI RANK 95 AND RETURN ALONG SARNIA ROAD (M5) WHICH BECOMES MAIN ROAD, UNDERWOOD ROAD, LEFT INTO OLD MAIN ROAD, LEFT INTO MOODIE STREET, RIGHT INTO HILL STREET, LEFT INTO LINK ROAD AND PROCEED TO THE LINK ROAD TAXI RANK IN PINETOWN.</p> <p>1.2) FROM RANK 95 IN MARKET ROAD FOLLOW THE SAME ROUTE AS IN 1.1 UP TO THE INTERSECTION BETWEEN SARNIA AND STELLA ROAD THEN PROCEED LEFT INTO AND ALONG STELLA ROAD UNTIL ITS JUNCTION WITH SARNIA ROAD AND PROCEED TO LINK ROAD TAXI RANK AS IN 1.1.</p>



GAZETTE

REGION: ALL

GAZETTE PRINT DATE : 22 APRIL 2015

GAZETTE EXPIRY DATE: 13 MAY 2015

1) APP0039563	GAZETTE NUMBER: LGKZNG178-2015-MAR
2) R IMRITHLALL ID NO. 7309095061089	
3) 43 BOLTON ROAD CLARE ESTATE, DURBAN KWAZULU-NATAL 4091	
4) APPLICANT TYPE : INCREASE CARRYING CAPACITY	
5) 1 x 22 (SEATED) 0 (STANDING)	
6.1.1.1	<p>ROUTE 1: SYDENHAM TO DURBAN CBD (SOLDIERS WAY)</p> <p>INBOUND STARTING AT APPROVED TAXI RANK 53A , STANLEY COPLEY DRIVE PROCEEDING ALONG STANLEY COPLEY DRIVE ,PICK UP AND DROP OFF , TURNING LEFT AT RANGLES ROAD ,PICK UP AND DROP OFF , PROCEED ALONG RANGLES ROAD , TURNING LEFT ONTO N3 FREEWAY TO OLD DUTCH ROAD , INTO ALICE STREET ,PICK UP AND DROP OFF , TURNING RIGHT INTO SOLDIERS WAY , PROCEED TO RANK 53A ON SOLDIERS WAY , PICK UP AND DROP OFF.</p> <p>RETURN / OUTBOUND STARTING AT RANK 53A ON SOLDIERS WAY , RIGHT INTO PINE STREET ,PICK UP AND DROP OFF , PROCEED ALONG PINE STREET , JOINING N3 FREEWAY WESTBOUND , TAKING THE LEFT BRICKFIELD OFF-RAMP , PICK UP AND DROP OFF , PROCEEDING INTO GARTH ROAD ,PICK UP AND DROP OFF , PROCEED ALONG GARTH ROAD , PASSING JESUS DOME CHRISTIAN CENTRE , TURNING RIGHT INTO WATERFALL ROAD , PROCEED STRAIGHT INTO RANGLES ROAD ,PICK UP AND DROP OFF , TURNING RIGHT INTO STANLEY COPLEY DRIVE ,PICK UP AND DROP OFF , TURN LEFT INTO HOWELL ROAD ,PICK UP AND DROP OFF , RIGHT INTO HOWELL ROAD ESTATE , TURN AROUND , RIGHT INTO HOWELL ROAD , LEFT INTO STANLEY COPLEY DRIVE , PICK UP AND DROP OFF , PROCEED STRAIGHT ALONG STANLEY COPLEY DRIVE ,PICK UP AND DROP OFF , TURNING LEFT INTO ALPINE ROAD , PICK UP AND DROP OFF , PROCEED ALONG ALPINE ROAD INTO INTERSITE AVENUE ,PICK UP AND DROP OFF , THEN LEFT INTO ILALA ROAD ,PICK UP AND DROP OFF , INTO SUPPLY ROAD ,PICK UP AND DROP OFF , LEFT INTO ELECTRON ROAD ,PICK UP AND DROP OFF , INTO ROYAL PALM ,PICK UP AND DROP OFF , RIGHT INTO INTERSITE AVENUE , INTO ALPINE ROAD ,PICK UP AND DROP OFF , PROCEED ALONG ALPINE ROAD , TURNING RIGHT INTO STANLEY COPLEY DRIVE ,PICK UP AND DROP OFF , PASSING / STOPPING AT RANK 53A OUTSIDE KING GEORGE V HOSPITAL ON STANLEY COPLEY DRIVE, PICK UP AND DROP OFF , TURNING LEFT AT RANGLES ROAD ,PICK UP AND DROP OFF , JOINING N3 FREEWAY , INTO COMMERCIAL ROAD , PICK UP AND DROP OFF , LEFT INTO FIELD STREET ,PICK UP AND DROP OFF , RIGHT INTO PRINCE EDWARD STREET ,PICK UP AND DROP OFF , RIGHT INTO SOLDIERS WAY , PROCEED TO RANK 53A ON SOLDIERS WAY , PICK UP AND DROP OFF.</p>



GAZETTE

REGION: ALL

GAZETTE PRINT DATE : 22 APRIL 2015

GAZETTE EXPIRY DATE: 13 MAY 2015

6.1.1.2	<p>ROUTE 3: SYDENHAM TO SPRINGFIELD BUSINESS PARK</p> <p>FROM APPROVED TAXI RANK 53A ON STANLEY COPLEY DRIVE , PROCEED ALONG STANLEY COPLEY DRIVE TO ALPINE ROAD INTERSECTION ,PICK UP AND DROP OFF , TURN LEFT ONTO ALPINE ROAD ,PICK UP AND DROP OFF , PROCEED ALONG ALPINE ROAD ,PICK UP AND DROP OFF , TURN LEFT ONTO UMGENI ROAD AT M19 INTERSECTION , LEFT INTO ELECTRON ROAD , PICK UP AND DROP OFF ,RIGHT INTO SUPPLY ROAD , PICK UP AND DROP OFF ,INTO ILALA ROAD ,PICK UP AND DROP OFF , RIGHT INTO INTERSITE AVENUE , PICK UP AND DROP OFF, RIGHT INTO ROYAL PALM AVENUE , PICK UP AND DROP OFF, LEFT ONTO M19 , RIGHT AT ALPINE ROAD ,PICK UP AND DROP OFF , PROCEED ALONG ALPINE ROAD ,PICK UP AND DROP OFF , INTO BRICKFIELD ROAD ,PICK UP AND DROP OFF , RIGHT AT RANGLES ROAD ,PICK UP AND DROP OFF , ONTO WESTERN FREEWAY , PROCEED ALONG WESTERN FREEWAY , INTO OLD DUTCH ROAD , INTO ALICE STREET ,PICK UP AND DROP OFF, RIGHT AT SOLDIERS WAY ,PICK UP AND DROP OFF , ONTO APPROVED TAXI RANK 53A ON SOLDIERS WAY ,PICK UP AND DROP OFF.</p> <p>RETURN / OUTBOUND</p> <p>FROM APPROVED TAXI RANK 53A ON SOLDIERS WAY , PROCEED ON SOLDIERS WAY ,PICK UP AND DROP OFF , RIGHT INTO PINE STREET ,PICK UP AND DROP OFF , RUSSELL STREET , ONTO N3 FREEWAY WESTBOUND , LEFT ONTO BRICKFIELD ROAD OFF-RAMP ,RIGHT ONTO BRICKFIELD ROAD ,PICK UP AND DROP OFF , PROCEED ALONG BRICKFIELD ROAD ,PICK UP AND DROP OFF , INTO ALPINE ROAD ,PICK UP AND DROP OFF ,PROCEED ALONG ALPINE ROAD , PICK UP AND DROP OFF , INTO INTERSITE AVENUE , PROCEED ALONG INTERSITE AVENUE ,PICK UP AND DROP OFF , LEFT INTO ILALA ROAD ,PICK UP AND DROP OFF , INTO SUPPLY ROAD ,PICK UP AND DROP OFF , LEFT INTO ELECTRON ROAD ,PICK UP AND DROP OFF , INTO ROYAL PALM ROAD ,PICK UP AND DROP OFF , RIGHT INTO INTERSITE AVENUE ,PICK UP AND DROP OFF , INTO ALPINE ROAD , PICK UP AND DROP OFF , ALONG STANLEY COPLEY DRIVE ,PICK UP AND DROP OFF , PROCEED TO APPROVED TAXI RANK 53A ON STANLEY COPLEY DRIVE , OUTSIDE KING GEORGE V HOSPITAL , PICK UP AND DROP OFF.</p>
6.1.1.3	<p>ROUTE 4: SYDENHAM TO WESTWOOD MALL</p> <p>FROM APPROVED TAXI RANK 53A , ON STANLEY COPLEY DRIVE , TURNING LEFT ONTO STANLEY COPLEY DRIVE PICK UP AND DROP OFF ,TURN LEFT INTO NERINA ROAD , PICK UP AND DROP OFF , INTO MUSCARI , PICK UP AND DROP OFF , LEFT INTO DAHLIA , PICK UP AND DROP OFF , RIGHT INTO FOXGLOVE , PICK UP AND DROP OFF , LEFT INTO ALPINE , PICK UP AND DROP OFF , INTO INTERSITE AVENUE , PICK UP AND DROP OFF , LEFT INTO ILALA ROAD , PICK UP AND DROP OFF ,INTO SUPPLY ROAD , PICK UP AND DROP OFF , LEFT INTO ELECTRON ROAD , PICK UP AND DROP OFF , INTO ROYAL PALM ROAD ,PICK UP AND DROP OFF , LEFT ONTO M19 , ONTO ALPINE ROAD ,PICK UP AND DROP OFF , RIGHT INTO STANLEY COPLEY DRIVE ,PICK UP AND DROP OFF , RIGHT INTO HOWELL ROAD ,PICK UP AND DROP OFF , INTO HOWELL ROAD ESTATE ,RIGHT INTO HOWELL ROAD , LEFT INTO AVIS ROAD ,PICK UP AND DROP OFF , LEFT INTO CLARE ROAD , PICK UP AND DROP OFF , INTO RANGLES ROAD , PICK UP AND DROP OFF , RIGHT INTO SPARKS ROAD , INTO ABREY ROAD ,PICK UP AND DROP OFF , LEFT INTO LOCKSLEY DRIVE , PICK UP AND DROP OFF ,RIGHT INTO JAN SMUTS AVENUE ,LEFT INTO ESSEX TERRACE , RIGHT INTO VARSITY DRIVE , INTO MOTTRAMDALE ROAD , PICK UP AND DROP OFF ,AND PROCEED TO WESTWOOD MALL (TAXI HOLDING BAY).LOAD PASSENGERS FOR RETURN TRIP BACK TO SYDENHAM ROUTES.</p> <p>OUTBOUND</p> <p>FROM WESTWOOD MALL , INTO MOTTRAMDALE ROAD ,PICK UP AND DROP OFF , LEFT INTO OFF RAMP ON JAN SMUTS HIGHWAY, LEFT INTO LOCKSLEY DRIVE ,PICK UP AND DROP OFF , LEFT INTO RIPPON ROAD , PICK UP AND DROP OFF ,INTO STANLEY COPLEY DRIVE ,PICK UP AND DROP OFF , INTO SYDENHAM ROUTES</p>



GAZETTE

REGION: ALL

GAZETTE PRINT DATE : 22 APRIL 2015

GAZETTE EXPIRY DATE: 13 MAY 2015

6.1.1.4 ROUTE 5: SYDENHAM TO CBD, QUARRY ROAD ON CRESENT STREET

FROM APPROVED TAXI RANK 53A , ON STANLEY COPLEY DRIVE OUTSIDE KING GEORGE V HOSPITAL , PICK UP AND DROP OFF , , PROCEED TO THE INTERSECTION OF ALPINE ROAD AND STANLEY COPLEY DRIVE , PICK UP AND DROP OFF ,TURN LEFT ONTO ALPINE ROAD ,PICK UP AND DROP OFF ,INTO INTERSITE AVENUE , PICK UP AND DROP OFF ,TURN LEFT INTO ILALA ROAD ,PICK UP AND DROP OFF , INTO SUPPLY ROAD ,PICK UP AND DROP OFF ,LEFT INTO ROYAL PALM AVENUE ,PICK UP AND DROP OFF , RIGHT INTO INTERSITE AVENUE ,PICK UP AND DROP OFF ,INTO ALPINE ROAD ,PICK UP AND DROP OFF , LEFT INTO QUARRY ROAD EAST ,PICK UP AND DROP OFF , LEFT INTO ALPINE ,PICK UP AND DROP OFF , PROCEED INTO BRICKFIELD ROAD ,PICK UP AND DROP OFF , LEFT INTO CRESCENT STREET ,PICK UP AND DROP OFF , TURN AROUND AT HILL STREET ,PICK UP AND DROP OFF , BACK INTO CRESCENT LEFT INTO BRICKFIELD ,PICK UP AND DROP OFF , PROCEED ALONG BRICKFIELD ROAD , PICK UP AND DROP OFF ,LEFT INTO RAMSAY AVENUE ,PICK UP AND DROP OFF , ONTO N3 FREEWAY EASTBOUND , INTO OLD DUTCH ROAD , INTO ALICE STREET ,PICK UP AND DROP OFF , RIGHT ON SOLDIERS WAY TO APPROVED TAXI RANK 53A.

RETURN TRIP

FROM APPROVED TAXI RANK 53A , RIGHT INTO QUEEN STREET ,LEFT INTO FIELD STREET ,PICK UP AND DROP OFF , TURNING RIGHT INTO PINE STREET ,PICK UP AND DROP OFF , RIGHT INTO RUSSELL STREET ,PICK UP AND DROP OFF , LEFT INTO LEOPOLD STREET PICK UP AND DROP OFF ,INTO MARKET ROAD ,PICK UP AND DROP OFF , RIGHT INTO SMITH STREET ,PICK UP AND DROP OFF , RIGHT INTO WARWICK AVENUE (APPROVED HOLDING BAY FOR RANK 53A) ,PICK UP AND DROP OFF ,LEFT INTO CANNON GATE ROAD , (APPROVED STOP 53A) ,PICK UP AND DROP OFF , INTO WESTERN FREEWAY , N3 WESTBOUND , LEFT INTO OFF-RAMP TO BRICKFIELD ROAD , ALONG BRICKFIELD ROAD ,PICK UP AND DROP OFF , INTO ALPINE ROAD ,PICK UP AND DROP OFF ,INTO INTERSITE AVENUE ,PICK UP AND DROP OFF , LEFT INTO ILALA ROAD ,PICK UP AND DROP OFF , LEFT INTO SUPPLY ROAD ,PICK UP AND DROP OFF , LEFT INTO ELECTRON ROAD ,PICK UP AND DROP OFF ,INTO ROYAL PALM AVENUE ,PICK UP AND DROP OFF , RIGHT INTO INTERSITE AVENUE ,PICK UP AND DROP OFF , INTO ALPINE ,PICK UP AND DROP OFF ,RIGHT INTO LARKSPUR ROAD , PICK UP AND DROP OFF ,LEFT AROUND THE CIRCLE IN CROCUS ROAD ,PICK UP AND DROP OFF ,INTO TULIP ROAD , PICK UP AND DROP OFF ,INTO VINCAR ROAD ,PICK UP AND DROP OFF , LEFT INTO NERINA ROAD ,PICK UP AND DROP OFF ,RIGHT INTO STANLEY COPLEY DRIVE ,PICK UP AND DROP OFF , PROCEEDING TO THE APPROVED TAXI RANK 53A ON STANLEY COPLEY DRIVE OUTSIDE KING GEORGE HOSPITAL ,PICK UP AND DROP OFF.

6.1.1.5 ROUTE 7: SYDENHAM TO DURBAN CBD (RANK 53A MARKET)

FROM APPROVED TAXI RANK 53A , OUTSIDE KING GEORGE V HOSPITAL ON STANLEY COPLEY DRIVE , PICK UP AND DROP OFF ,RIGHT INTO BRICKFIELD ROAD ,PICK UP AND DROP OFF , RIGHT INTO RANGLES ROAD ,PICK UP AND DROP OFF , LEFT ONTO N3 WESTBOUND , BEREA ROAD , OLD DUTCH ROAD , RIGHT INTO MARKET ROAD , PICK UP AND DROP OFF , INTO WARWICK AVENUE ,PICK UP AND DROP OFF , TO APPROVED HOLDING BAY / RANK ON TAXI RANK 53A, LOAD AND RETURN TO SYDENHAM VIA CANNON GATE ROAD, N3 FREEWAY , EASTBOUND , LEFT ON BRICKFIELD OFF RAMP , RIGHT ONTO BRICKFIELD ROAD ,PICK UP AND DROP OFF , PROCEED ALONG BRICKFIELD ROAD ,PICK UP AND DROP OFF , TO SPRINGFIELD BUSINESS PARK ,PICK UP AND DROP OFF , OR LEFT ONTO STANLEY COPLEY DRIVE TO APPROVED TAXI RANK 53A ON STANLEY COPLEY DRIVE , PICK UP AND DROP OFF.

OUTBOUND

FROM APPROVED TAXI RANK 53A , OUTSIDE KING GEORGE V HOSPITAL ON STANLEY COPLEY DRIVE PROCEED ALONG STANLEY COPLEY DRIVE , PICK UP AND DROP OFF , INTO RIPON ROAD ,PICK UP AND DROP OFF ,INTO LOCKSLEY AVENUE ,PICK UP AND DROP OFF , LEFT INTO JAN SMUTS AVENUE , LEFT INTO BRICKFIELD ROAD ,PICK UP AND DROP OFF , LEFT INTO RANGLES ROAD ,PICK UP AND DROP OFF , LEFT ONTO N3 FREEWAY , EASTBOUND , INTO COMMERCIAL ROAD ,PICK UP AND DROP OFF , LEFT INTO FIELD STREET , PICK UP AND DROP OFF ,RIGHT INTO QUEEN STREET ,PICK UP AND DROP OFF , RIGHT INTO SOLDIERS WAY , TO APPROVED TAXI RANK 53A ON SOLDIERS WAY , PICK UP AND DROP OFF.



GAZETTE

REGION: ALL

GAZETTE PRINT DATE : 22 APRIL 2015

GAZETTE EXPIRY DATE: 13 MAY 2015

- 1) APP0039566
- 2) MB MASHAZI ID NO. 7706285869082
- 3) P.O. BOX 1851
NONGOMA
3950
- 4) APPLICANT TYPE : NORMAL TRANSFER
- 5) 1 x 15 (SEATED) STANDING CAPACITY IS STILL TO BE ACQUIRED

GAZETTE NUMBER: LGKZNG178-2015-MAR



GAZETTE

REGION: ALL

GAZETTE PRINT DATE : 22 APRIL 2015

GAZETTE EXPIRY DATE: 13 MAY 2015

6.1.1.1 ROUTE 00 CONDITIONS/RESTRICTIONS

1. PASSENGERS MAY BE PICKED UP AND/OR SET DOWN ONLY AT DESIGNATED TAXI RANK OR TAXI STOP, WHICH SHALL EXCLUDE BUS STOPS.
2. ON THE INBOUND TRIP TO DURBAN, VOSLOORUS, NEWCASTLE, LADYSMITH, EMPANGENI, MANDINI AND ULUNDI, NO PASSENGERS MAY BE PICKED UP ENROUTE FROM LEAVING THE MAGISTERIAL OF NONGOMA UNTIL REACHING THE DESTINATION RANK.
3. ON THE RETURN TRIP TO NONGOMA, NO PASSENGERS MAY BE SET DOWN UNTIL REACHING THE MAGISTERIAL DISTRICT OF NONGOMA.
4. ENTRY OR RANKING ON PRIVATE PROPERTY IS NOT PERMITTED WITHOUT PERMISSION OF THE LANDLORD, A COPY OF WHICH MUST BE SUPPLIED TO THE BOARD BEFORE ISSUE OPERATING LICENCE.
5. WITHOUT HAVING ENTERED INTO AN AGREEMENT WITH OTHER OPERATORS ON A COMMON ROUTE, AS CONTEMPLATED BY SECTION 88 (2) (B) OF ACT 22 OF 2000, THE PICKING UP OR SETTING DOWN OF PASSENGERS ON SUCH ROUTE IS NOT PERMITTED. A COPY OF SUCH AGREEMENT MUST BE SUPPLIED TO THE BOARD.
6. AT RANKS, WHETHER ON -STREET OR OFF-STREET, ONLY THE TAXIS THAT CAN BE ACCOMMODATED IN THE DEMARCATED AREA MAY OCCUPY THE RANK, EXCESS VEHICLES MUST HOLD ELSEWHERE AT DESIGNATED HOLDING AREAS.
7. RANK PERMITS OR LETTERS OF AUTHORITY MUST BE PRODUCED IN RESPECT OF ALL RANKS IN MUNICIPAL ARREARS, IN PARTICULAR MAJOR TOWNS AND CITIES.
8. THE ALLOCATION OF ANY ROUTE OR PORTION OF A ROUTE IS SUBJECT TO THE CONDITION THAT IT HAS BEEN APPROVED AND ALLOCATED IN GOOD FAITH AND THAT SUCH ROUTE WILL BE INVALID SHOULD IT TRANSPIRE THAT THE ROUTE OR PORTION THEREOF WILL, OR HAS CAUSED CONFLICT DUE TO IT HAVING BEEN APPROVED BASED ON INCORRECT OR FALSE INFORMATION SUPPLIED TO THE BOARD OR AS A RESULT OF AN ERROR. IN SUCH INSTANCE THE OPERATING LICENCE MUST BE RETURNED TO THE BOARD FOR CORRECTION.
9. THE VEHICLE MUST BE COVERED BY MOTOR VEHICLE INSURANCE AS WELL AS PERSONAL LIABILITY INSURANCE.



GAZETTE

REGION: ALL

GAZETTE PRINT DATE : 22 APRIL 2015

GAZETTE EXPIRY DATE: 13 MAY 2015

6.1.1.2	<p>ROUTE 1 NONGOMA TAXI ASSOCIATION FROM NONGOMA TO DURBAN</p> <p>FROM AN APPROVED NONGOMA TAXI RANK, TURN RIGHT TO NONGOMA MAIN ROAD INTO R66, PROCEED ALONG R66 AND PASS ULUNDI AND MELMOTH (NO DROP OR PICK UP WILL BE MADE). PROCEED INTO R34 AND PASS NDUNDULU AND TURN RIGHT INTO R66 AND PASS ESHOWE. FROM ESHOWE TOWN TURN LEFT TO TOTAL GARAGE (WHICH IS REFRESHMENT AREA. NO DROP OR PICKS UP WILL BE MADE). PROCEED ALONG R66 AND PASS GINGINDLOVU (NO DROP OR PICK UP WILL BE MADE), AND PROCEED TO DOKODWENI N2 ON-RAMP TURN RIGHT AND JOIN N2 TOLL ROAD, PASS THROUGH UMVOTI PLAZA AND PASS BALLITO AND TURN INTO RIGHT INTO M4 (DROP MAY BE MADE, NO PICK UPS), AND PROCEED ALONG M4 TO DURBAN INTO ORDINANCE ROAD, TURN LEFT INTO SOLDIERS WAY (DROP OFF AT THE KINGS GATE), TURN RIGHT INTO LEOPOLD ROAD REACHING WARWICK AVENUE, TURN RIGHT AND (DROP CAN BE MADE AT MARKET, NO PICK-UPS, NO PICK-UPS. PROCEED TO ALBERT ROAD AND TURN RIGHT TO UMNENI ROAD, AND EXIT LEFT TO OSBORNE STREET AT THE APPROVED TAXI RANK. OFF LOAD, LOAD AND RETURN ALONG THE FORWARD ROUTE IN REVERSE.</p> <p>1.1 ALTERNATIVE ROUTE NO.1 FROM APPROVED TAXI RANK IN NONGOMA FOLLOW ROUTE AS PER NO.1 ABOVE UP TO BALLITO, PROCEED ALONG N2 TOLL ROAD THROUGH UMVOTI PLAZA AND EXIT TO R102 AT THE GATEWAY MALL TO UMNENI ROAD, TURN LEFT AND DROP OFF AT THE DURBAN STATION, PROCEED TO LEOPOLD ROAD AND DROP OFF AT KING'S GATE AND PROCEED ALONG AS DETAILED ABOVE.</p> <p>1.2 ALTERNATIVE ROUTE NO.2 FROM APPROVED TAXI RANK IN NONGOMA, PROCEED TO N2 TOLL ROAD, EXITING LEFT INTO N3. PROCEED ALONG N3, EXIT TO M13. DROP-OFF AT ENGEN GARAGE, CROSS OVER TO WARWICK AVENUE, INTO ALICE ROAD (DROP WILL BE MADE AT GREY STREET), PROCEED TO AN APPROVED RANK AT OSBORNE STREET AND RETURN ALONG ROUTE NUMBER 1 ABOVE.</p>
6.1.1.3	<p>ROUTE 2. FROM NONGOMA TO NEWCASTLE</p> <p>FROM NONGOMA TAXI RANK, TURN LEFT INTO R618, PROCEED ALONG R618 TO NGOME (DROP ONLY), AND TURN LEFT INTO R69, AND CROSS OVER RO R33 ALONG VRYHEID. PROCEED ALONG R33 AND BLOOD RIVIER T-JUNCTION TURN RIGHT INTO R34 PROCEED ALONG R34 TO UTRECHT (DROP CAN BE MADE ONLY). PROCEED ALONG R34 AND PASS OSIZWENI AND MADADENI (NO DROP ONLY) AND PROCEED TO NEWCASTLE, INTO NEWCASTLE TAXI RANK. OFF OLAD, LOAD AND RETURN ALONG THE FORWARD ROUTE IN REVERSE.</p>
6.1.1.4	<p>ROUTE 3. FROM NONGOMA TO VRYHEID</p> <p>FROM NONGOMA TAXI RANK, TURN LEFT INTO R618, PROCEED ALONG R618 TO NGOME (DROP CAN BE MADE ONLY), PROCEED ALONG R618 AND TURN LEFT INTO R69, PROCEED ALONG TO VRYHEID TAXI RANK. OFFLOAD, LOAD AND RETURN ALONG FORWARD ROUTE IN REVERSE.</p>



GAZETTE

REGION: ALL

GAZETTE PRINT DATE : 22 APRIL 2015

GAZETTE EXPIRY DATE: 13 MAY 2015

6.1.1.5	<p>ROUTE 4 FROM NONGOMA TO PONGOLA</p> <p>FROM NONGOMA TAXI RANK, TURN RIGHT INTO R66, PROCEED ALONG R66 AND PASS MAHLANGASI (DROP CAN BE MADE), AND PROCEED TO MAGUDU ALONG R66, AT THE T JUNCTION TURN LEFT ALONG N2 ROAD, ENTERING TOWN, AND TURN RIGHT TO THE APPROVED TAXI RANK IN PONGOLA. OFF-LOAD, LOAD AND RETURN ALONG FORWARD ROUTE IN REVERSE.</p>
6.1.1.6	<p>ROUTE 5. FROM NONGOMA TO MKHUZE</p> <p>FROM NONGOMA TAXI RANK, TURN LEFT TO MAIN ROAD AND PROCEED TO THE JUNCTION AND TAKE RIGHT ALONG R618 AT SIPHAMBANWENI, TURN LEFT ALONG P234, AND PASS EKUTHOKOZENI (PICK-UPS IS MADE SUBJECT TO CONDITION 5 BELOW), PROCEED ALONG P234 (BHANGANOMONA PICK-UPS IS MADE SUBJECT TO CONDITION 5 BELOW) TO N2 AND CROSS OVER TO N2 TO MKHUZE MAIN ROAD AND TURN LEFT TO APPROVED TAXI RANK AT MKHUZE. OFFLOAD AND LOAD RETURN ALONG THE FORWARD ROUTE IN REVERSE.</p>
6.1.1.7	<p>ROUTE 6. FROM NONGOMA TO EMPANGENI</p> <p>FROM NONGOMA TAXI RANK TURN LEFT TO THE MAIN ROAD AT THE JUNCTION TURN RIGHT ALONG R618, AND PASS ALONG BUXEDEN AND HLABISA (NO PICK AND DROP MADE), PROCEED TO MATUBATUBA, AT THE N2 JUNCTION, TURN RIGHT INTO N2 AND PROCEED TO RICHARDS BAY (DROP IS MADE, NO PICK UPS). PROCEED ALONG R34 TO EMPANGENI AND DROP OFF ONLY PASSENGERS AT 'B' RANK AND PROCEED TO 'A' RANK. OFF-LOAD, LOAD AND RETURN ALONG THE FORWARD ROUTE IN REVERSE.</p> <p>6.1.ALTERNATIVE ROUTE</p> <p>FROM NONGOMA TAXI RANK, TURN RIGHT ALONG R66 AND PASS ULUNDI (NO PICK OR DROP) AND PROCEED TO MELMOTH ALONG R66 AND DROP WILL BE MADE ONLY. PROCEED ALONG R34 TO NDUNDULU (DROP ONLY), AND PROCEED ALONG R34 TO EMPANGENI. OFFLOAD AND LOAD AT EMPANGENI 'A' RANK AND RETURN ALONG THE FORWARD ROUTE IN REVERSE.</p>
6.1.1.8	<p>ROUTE 8. FROM NONGOMA TO MFOLOZI</p> <p>FROM APPROVED TAXI RANK IN NONGOMA, TURN RIGHT INTO R66, PROCEED ALONG R66 AND PASS HOLINYOKA (DROPPING ONLY), TURN LEFT TO L428 TO EZIMPISINI AREA (DROPPING ONLY) AND RETURN TO R66, PROCEEDING ALONG R66 TO DENGÉ AREA (DROP ONLY), TURN RIGHT INTO D1819 TO KWA-MINYA AREA, INTO R618, TURN RIGHT TO NONGOMA TOWN 2 INTO R66 AND PROCEED TO KWA-GOMONDO AREA, TURN LEFT ALONG D1818 AND PROCEED TO KWAMPUNZA AREA AND RETURN TO R66. PROCEED ALONG R66 TO ESIGANGENI AREA AND TURN RIGHT INTO D1821 TO PHANGODE AND RETURN TO R66. PROCEED ALONG R66 TO MFEMFENI AREA, TURN LEFT INTO P703 TO MATHENI AREA AND UKHUKHO AND RETURN TO R66. PROCEED ALONG R66 TO KWA-MUSI AREA AND TO MFOLOZI APPROVED TAXI RANK AND RETURN ALONG THE FORWARD ROUTE IN REVERSE.</p>



GAZETTE

REGION: ALL

GAZETTE PRINT DATE : 22 APRIL 2015

GAZETTE EXPIRY DATE: 13 MAY 2015

6.1.1.9	<p>ROUTE 9. FROM NONGOMA TO MAPHOPHOMA</p> <p>FROM APPROVE TAXI RANK IN NONGOMA , TURN LEFT INTO MAIN ROAD, INTO ESIKHALENI AREAS TURN LEFT INTO D1810 TO MAPHOPHOMA. TURN LEFT INTO D1855 TO EKUVUKENI AREA AND RETURN BACK INTO D1810. PROCEED ALONG D1810 AND TURN RIGHT INTO D1853 TO SHELEZA AND PASS MPUMALANGA AREA AND RETURN BACK INTO D1810. PROCEED ALONG D1810 AND TURN LEFT INTO D1903 TO DABHAZI AREA AND RETURN BACK INTO D1810. PROCEED ALONG D1810 AND PASS HLAMBANYATHI AREA , INTO R618 AND PASS HLABISA AND PROCEED TO MAPHOPHOMA APPROVED TAXI RANK. OFFLOAD, LOAD AND RETURN ALONG THE FORWARD ROUTE IN REVERSE.</p>
6.1.1.1 0	<p>ROUTE 10. FROM NONGOMA TO BUXEDEN</p> <p>FROM APPROVED TAXI RANK IN NONGOMA, INTO R618, AT ESIPHAMBANWENI TURN RIGHT INTO D1801 TO ESIKHOKHWANENI, TURN RIGHT INTO R618. AT ODUSHWINI AREA TURN RIGHT INTO D1856 TO ESIDINSINI AND PASS NJAMPELA AREA INTO D1810, TURN RIGHT INTO R66 INTO NONGOMA MAIN ROAD.</p> <p>10.1 ALTERNATIVE ROUTE FROM APPROVED TAXI RANK IN NONGOMA UP TO R618 PROCEED TO DUSHWINI, TURN LEFT INTO D1857 TO DONGOTHULI AREA, AND RETURN BACK TO R618 AND PROCEED TO ESINKONKONKO AREA, TURN LEFT INTO D2032 TO MTHWADLANA AREA AND RETURN BACK INTO R618 TO BUXEDEN TAXI RANK. OFFLOAD, LOAD AND RETURN ALONG THE FORWARD ROUTE IN REVERSE.</p>
6.1.1.1 1	<p>ROUTE 11. FROM NONGOMA TO USUTHU</p> <p>FROM APPROVED TAXI RANK IN NONGOMA TURN LEFT INTO R66, AT ESIGANGENI AREA TURN RIGHT TO D1821 TO PHANGODE, TURN RIGHT INTO D1820 TO USUTHU APPROVED TAXI RANK. OFFLOAD, LOAD AND RETURN ALONG THE FORWARD ROUTE IN REVERSE.</p>



GAZETTE

REGION: ALL

GAZETTE PRINT DATE : 22 APRIL 2015

GAZETTE EXPIRY DATE: 13 MAY 2015

1) APP0039567	GAZETTE NUMBER: LGKZNG178-2015-MAR
2) BJ MPULO ID NO. 6808135376085	
3) PO BOX 117 HAMMARSDALE INCHANGA KWA-ZULU NATAL 3700	
4) APPLICANT TYPE : DECEASED TRANSFER	
5) 1 x 15 (SEATED) STANDING CAPACITY IS STILL TO BE ACQUIRED	
6.1.1.1	<p>ROUTE 2. MPUMALANGA – CAMPERDOWN INBOUND: FORWARD FROM: MPUMALANGA ROUTE: P385, N3, P418, CHURCH STREET, VR PLANK SQUARE TO: CAMPERDOWN TAXI RANK – ADJACENT TO CAMPERDOWN STATION (KPC 0021)</p> <p>OUTBOUND: RETURN FROM: CAMPERDOWN TAXI RANK – ADJACENT TO CAMPERDOWN STATION (KPC0021) ROUTE: VR PLANK SQUARE, SHEPSTONE, BISHOP, P418, N3, P385 TO: MPUMALANGA</p>
6.1.1.2	<p>ROUTE 3. MPUMALANGA TAXI RANK TO CATO RIDGE AND ABBATOIR FROM MPUMALANGA TAXI RANK – MEYIWA MAIN ROAD, TURN LEFT 2011 STREET, TURN RIGHT 74095 STREET, TURN LEFT P385 BECOMING R103/P1-3, TURN LEFT P423 / EDDY HAGAN, DRIVE INTO CATO RIDGE ABBATTOIR TAXI RANK AND RETURN BACK ON THE SAME ROUTE</p>
6.1.1.3	<p>ROUTE 4. MPUMALANGA TAXI RANK TO UMLAAS ROAD</p> <p>INBOUND - FORWARD ORIGIN: FROM MPUMALANGA TAXI RANK, TURN RIGHT TO MEYIWA MAIN ROAD, TURN LEFT 2011 STREET, TURN RIGHT 74095 STREET, TURN LEFT P385, TURN LEFT R603 ROUTE: GEORGEDALE, CATO RIDGE, CAMPERDOWN DESTINATION: UMLAAS ROAD</p> <p>OUTBOUND – RETURN ORIGIN: UMLAAS ROAD, R603, N3, MPUMALANG / INCHANGA / CATO RIDGE OFFRAMP – JOIN R103, TURN RIGHT GEORGEDALE ROAD, MEYIWA MAIN ROAD ROUTE: CAMPERDOWN, CATO RIDGE, GEORGEDALE DESTINATION: MPUMALANGA TOWNSHIP (ALL SECTIONS INCLUDING EMALANGENI)</p>



GAZETTE

REGION: ALL

GAZETTE PRINT DATE : 22 APRIL 2015

GAZETTE EXPIRY DATE: 13 MAY 2015

6.1.1.4	<p>ROUTE 5. MPUMALANGA TAXI RANK TO ESTCOURT INBOUND – FORWARD ORIGIN: MPUMALANGA TAXI RANK, TURN RIGHT TO MEYIWA MAIN ROAD, GEORGEDALE ROAD, JOIN R103, N3, OFF RANK ESTCOURT, HARDING STREET, ALEXANDRA STREET DESTINATION: ESTCOURT TAXI RANK</p> <p>OUTBOUND – RETURN ORIGIN: ESTCOURT TAXI RANK – ALEXANDRA STREET – HARDING STREET TO R103, JOIN N3 DURBAN, MPUMALANGA, INCHANGA, CATO RIDGE, OFF RANK JOIN R103, TURN RIGHT GEORGEDALE ROAD – MEYIWA MAIN ROAD DESTINATION: MPUMALANGA TOWNSHIP (ALL SECTIONS AND EMALANGENI)</p>
6.1.1.5	<p>ROUTE 6. MPUMALANGA TAXI RANK TO MATATIELE INBOUND – FORWARD ORIGIN: MPUMALANGA TAXI RANK, TURN RIGHT TO MEYIWA ROAD, TURN LEFT TO GEORGEDALE ROAD, JOIN R103, N3 TO PIETERMARITZBURG, TURN OFF TO R56 UMLAAS ROAD ROUTE: RICHMOND, IXOPO, UMZIMKHULU, KOKSTAD TO OFFLOAD DESTINATION: MATATIELE, MARKET STREET, STATION ROAD, INTO MATATIELE TAXI RANK</p> <p>OUTBOUND – RETURN ORIGIN: MATATIELE TAXI RANK, STATION ROAD, MARKET ROAD, 56 TO UMLAAS ROAD ROUTE: UMLAAS ROAD, CAMPERDOWN, CATO RIDGE GEORGEDALE DESTINATION: MPUMALANGA TOWNSHIP AND EMALANGENI</p>
6.1.1.6	<p>ROUTE 7. MPUMALANGA TAXI RANK TO HAMMARSDALE AND ELANGENI INDUSTRIES FROM (ORIGIN): MPUMALANGA TAXI RANK ON MEYIWA MAIN ROAD, TURN LEFT 2011 STREET, TURN RIGHT 74095 STREET, TURN RIGHT P385, RIGHT TURN KELLY ROAD, TURN LEFT ANDERSON ROAD ELANGENI INDUSTRIES AND RETURN BACK ON THE SAME ROUTE TO ALL UNITS WITHIN MPUMALANGA (INCLUDING EMALANGENI)</p>
6.1.1.7	<p>ROUTE 8. MPUMALANGA TAXI RANK TO PINETOWN FROM: MPUMALANGA TAXI RANK ON MEYIWA MAIN ROAD, TURN LEFT 2011 STREET, TURN RIGHT 74095 STREET, TURN RIGHT P385, TURN RIGHT N3, LEFT M13, PASS EVERTON, MAYTIME STORES, KLOOF, LEFT TURN OLD MAIN ROAD, RIGHT ANDERSON ROAD, LEFT TURN STANFIELD LANE, RIGHT INTO HILL STREET BUS RANK AND RETURN BACK ON THE SAME ROUTE TO ALL UNITS WITHIN MPUMALANGA</p>



GAZETTE

REGION: ALL

GAZETTE PRINT DATE : 22 APRIL 2015

GAZETTE EXPIRY DATE: 13 MAY 2015

6.1.1.8	<p>ROUTE 9. MPUMALANGA TAXI RANK TO WESTMEAD FROM MPUMALANGA TAXI RANK ON MEYIWA MAIN ROAD, TURN LEFT 2011 STREET, TURN RIGHT 74095 STREET, TURN RIGHT P385, TURN RIGHT N3, PASS MARIANHILL TOLL PLAZA, LEFT RICHMOND ROAD, LEFT WESTMEAD ROAD, LEFT ALEXANDER ROAD, RIGHT TRAFFORD ROAD, LEFT RICHMOND ROAD, LEFT SWANFIELD ROAD, LEFT INTO TAXI HOLDING ON COMMERCIAL ROAD AND RETURN BACK ON THE SAME ROUTE TO ALL UNITS WITHIN MPUMALANGA</p>
6.1.1.9	<p>ROUTE 10. MPUMALANGA TAXI RANK TO DURBAN FROM MPUMALANGA TAXI RANK ON MEYIWA MAIN ROAD, TURN LEFT 2011 STREET, TURN RIGHT 74095 STREET, TURN RIGHT P385, TURN RIGHT N3, PASS MARRIANHILL TOLL PLAZA, OR N3, LEFT M13, LEFT OLD MAIN ROAD PINETOWN, RIGHT STAPLETON ROAD, LEFT M13, LEFT N3, TURN LEFT INTO BEREA ROAD NORTH, RIGHT INTO BEREA ROAD, INTO WEST STREET, LEFT TURN RUSSELL STREET AND RANK AT THE INTERSECTION OF RUSSELL STREET AND PINE STREET</p> <p>ALTERNATIVE ROUTE FROM BEREA ROAD NORTH, INTO OLD DUTCH ROAD, INTO ALICE STREET, TURN RIGHT INTO GREY STREET, BECOMING BROAD STREET, RIGHT TURN SMITH STREET, RIGHT TURN RUSSELL STREET AND PROCEED TO RANK AS ABOVE, RETURN TRIP – FROM RANK AT THE INTERSECTION OF PINE STREET, LEFT TURN INTO N3, FROM THE N3 DRIVE BACKWARDS ON THE SAME ROUTE AS THE FORWARD TRIP</p>
6.1.1.1 0	<p>ROUTE 00 CHARTER SERVICE FROM MPUMALANGA TAXI RANK TO POINT WITHIN THE PROVINCE OF KZN ONLY.NO PICKING UP OR SETTING DOWN OF PASSENGERS EN ROUTE.</p>



GAZETTE

REGION: ALL

GAZETTE PRINT DATE : 22 APRIL 2015

GAZETTE EXPIRY DATE: 13 MAY 2015

6.1.1.1 1	<p>ROUTE 1. MPUMALANGA – PIETERMARITZBURG (VIA CHURCH STREET)</p> <p>INBOUND: FROM MPUMALANGA, P385, N3, N3/P338 (UMLAAS ROAD) INTERCHANGE, N3, MARKET ROAD INTERCHANGER, N3, BHAMBATHA (GREYTOWN), CHURCH, MASUKWANA (EAST), BOOM STREET TO BOOM / RETIEF TAXI TERMINAL (KPC0013)</p> <p>OUTBOUND: FROM BOOM / TAXI TERMINAL (KPC0013), BOOM STREET, MASUKWANA STREET (EAST), ECHO ROAD, ORTHMANN, N3, N3/P338 (UMLAAS ROAD), INTERCHANGE, N3, P385</p> <p>ALTERNATIVE - INBOUND</p> <p>(A)</p> <p>P385, N3, P418, CHURCH STREET, VR PLANK SQUARE (CAMPERDOWN TAXI RANK – KPX0021, VR PLANK SQUARE, SHEPSTONE, BISHOP, P418, N3 / P338 (UMLAAS ROAD) INTERCHANGE, N3, MARKET ROAD INTERCHANGE, N3, BHAMBATHA (GREYTOWN), CHURCH STREET, MASUKWANA (EAST), BOOM</p> <p>(B)</p> <p>P385, N3, P418, CHURCH STREET, VR PLANK SQUARE (CAMPERDOWN TAXI RANK – KPX 0021), VR PLANK SQUARE, SHEPSTONE, BISHOP, P418, N3 / P338 (UMLAAS ROAD), INTERCHANGE, N3, MARKET ROAD INTERCHANGE, N3, ARMITAGE, CHATTERTON, BOSHOFF, BOOM STREET, RETIEF STREET, PIETERMARITZ STREET, PINE STREET, BOOM STREET</p> <p>ALTERNATIVE – OUTBOUND</p> <p>(A)</p> <p>BOOM STREET, MASUKWANA (EAST), ECHO, ORTHMANN, N3, N3 / P338 (UMLAAS ROAD) INTERCHANGE, P418, CHURCH STREET, VR PLANK SQUARE, SHEPSTONE, BISHOP, P418, N3, P385</p> <p>RESTRICTIONS ALONG MARKET ROAD, OFF-RAMP TO MARKET ROAD, ON-RAMP, ONLY OFFLOADING OF PASSENGERS IS PERMITTED. THE LOADING OF PASSENGERS ALONG THIS SECTION OF THE ROUTE IS NOT PERMITTED</p>
--------------	---



GAZETTE

REGION: ALL

GAZETTE PRINT DATE : 22 APRIL 2015

GAZETTE EXPIRY DATE: 13 MAY 2015

1) APP0039571	GAZETTE NUMBER: LGKZNG178-2015-MAR
2) JV GASA ID NO. 7407015396088	
3) 34 KING HILL NEWLANDS WEST KWA-ZULU NATAL 4037	
4) APPLICANT TYPE : NORMAL TRANSFER	
5) 1 x 15 (SEATED) STANDING CAPACITY IS STILL TO BE ACQUIRED	
6.1.1.1	<p>ROUTE 1 NEWLANDS WEST TO DURBAN FROM NEWLANDS WEST/WESTRIDGE(NEWLANDS WEST)TO DURBAN TO ALL THE ROUTES WITHIN THE NEWLANDS WEST AREA INTO NEWLANDS WEST DRIVE RGHT INTO INANDA ROAD (M21)AND ALONG ANY OF THE FOLLOWING ROUTES:</p> <p>I.RIGHT INTO THE N2 LEFT INTO UMGENI ROAD,RIGHT INTO ALPINE ROAD INTO BRICKFIELD ROAD LEFT INTO RAMSAY AVENUE,INTO BEREA ROAD NORTH INTO OLD DUTCH ROAD INTO ALICE STREET AND PROCEED TO RANK NO.69 ON ALICE STREET OR ALONG ALICE STREET RIGHT INTO SOLDIERS WAY,RIGHT INTO PINE STREET,RIGHT INTO FIELD STREET AND PROCEED TO THE TAXI STOP ON FIELD STREET. (RESTRICTED FROM PICKING UP ON FORWARD LEG BETWEEN ALPINE ROAD AND BRICKFIELD ROAD) (RE RESTRICTED FROM SETTING DOWN ON RETURN LEG BETWEEN ALPINE AND BRICKFIELD ROAD)</p> <p>II.RIGHT INTO THE N2 LEFT INTO UMGENI ROAD (M19)OR ALONG INANDA ROAD,INTO SEA COW ROAD,RIGHT INTO NORTH COAST ROAD,INTO UMGENI ROAD,SOLDIERS WAY,RIGHT INTO PINE STREET,RIGHT INTO FIELD STREET,AND PROCEED TO THE TAXI STOP ON FIELD STREET OR PROCEED ALONG FIELD STREET, LEFT INTO QUEEN STREET,RIGHT INTO RUSSEL STREET,RIGHT INTO ALICE STREET AND PROCEED TO RANK NO.69 ON ALICE STREET. (RESTRICTED FROM PICKING UP ON FORWARD LEG ALONG UMGENI ROAD) (RE RESTRICTED FROM SETTING DOWN ON RETURN LEG ALONG UMGENI ROAD)</p>
6.1.1.2	<p>RETURN JOURNEY: DURBAN TO NEWLANDS:</p> <p>III.FROM RANK NO.69 ALICE STREET,RIGHT INTO SOLDIERS WAY,RIGHT INTO LEOPOLD STREET,INTO CANONGATE ROAD,INTO THE N3,INTO THE N2,LEFT INTO THE M19 OFF RAMP.LEFT INTO INANDA ROAD,LEFT INTO NEWLANDS WEST DRIVE OR BRIARDALE DRIVE AND CONTINUE ALONG ANY OF THE NEWLANDS WEST ROUTE TO NEWLANDS/WESTRIDGE. ALTERNATIVE</p> <p>IV.FROM THE TAXI STOP ON FIELD SREET.ALONG FIELD STREET,LEFT INTO LEOPOND STREET,INTO CANONGATE ROAD, INTO THE N3,INTO THE N2,LEFT INTO THE M19 OFF RAMP LEFT INTO INANDA ROAD,LEFT INTO NEWLANDS WEST DRIVE OR BRIARDALE DRIVE AND CONTINUE ALONG ANY OF THE NEWLANDS WEST ROUTES TO NEWLANDS/WESTRIDGE.</p> <p>1.4. ALTERNATIVELY FROM THE TAXI STOP ON FIELD STREET, ALONG FIELD STREET LEFT INTO LEOPOLD STREET, INTO CANONGATE ROAD, INTO N3, INTO N2, LEFT INTO THE M19 OFF – RAMP, LEFT INTO INANDA ROAD, LEFT INTO NEWLANDS WEST DRIVE. OR 1.4.1. BRIARDALE DRIVE AND CONTINUE ALONG ANY OF THE NEWLANDS WEST ROUTES TO NEWLANDS WEST /WESTRIDGE.</p> <p>ALTERNATIVELY</p> <p>1.5.FROM THE TAXI STOP ON FIELD STREET, ALONG FIELD STREET INTO ALBERT STREET, INTO UMGENI ROAD INTO NORTH COAST ROAD [INTO UMGENI ROAD (M19), RIGHT INTO THE N2 OFF – RAMP OR 1.5.1.INTO NORTH COAST ROAD, RIGHT INTO SEA COW LAKE ROAD, INTO INANDA ROAD AND PROCEED AS IN (1.3).</p>



GAZETTE

REGION: ALL

GAZETTE PRINT DATE : 22 APRIL 2015

GAZETTE EXPIRY DATE: 13 MAY 2015

6.1.1.3	<p>ROUTE 2</p> <p>1.FROM NEWLANDS WEST (CASTLEHILL AREA)/MILARINA DRIVE,VIA NEWLANDS WEST PARK REHABILITATION CENTRE(KHULULA HOUSING PROJECT),INTO BRIARDALE DRIVE,ALONG BRIARDALE DRIVE,RIGHT INTO INANDA ROAD,RIGHT INTO THE N2,INTO N3,INTO BEREA ROAD NORTH,INTO OLD DUTCH ROAD,INTO ALICE STREET AND PROCEED TO RANK NO.69 ON ALICE STREET.</p>
6.1.1.4	<p>ROUTE 3.</p> <p>FROM NEWLANDS WEST "B5",INTO CASTLEHILL DRIVE,LEFT INTO HILLDALE DRIVE,RIGHT INTO BRIARDALE DRIVE,RIGHT INTO INANDA ROAD,RIGHT INTO THE N2,ALONG INTO THE N3,ALONG THE N3 INTO BEREA NORTH,INTO OLD DUTCH ROAD,INTO ALICE STREET,AND PROCEED TO RANK NO.69 ON ALICE STREET.</p>



GAZETTE

REGION: ALL

GAZETTE PRINT DATE : 22 APRIL 2015

GAZETTE EXPIRY DATE: 13 MAY 2015

1) APP0039572	GAZETTE NUMBER: LGKZNG178-2015-MAR
2) KB POCHEE ID NO. 6304190182089	
3) 160 HOPDALE CLOSE BRIADALE KWA ZULU NATAL	
N/A	
4) APPLICANT TYPE : BACKLOG CAPTURE	
5) IS STILL TO BE ACQUIRED	
6.1.1.1	<p>ROUTE 1 - FORWARD ROUTE NO.1 FROM RANK NO.45 IN MARKET ROAD TURN RIGHT TO WARWICK AVENUE TURN LEFT INTO CANNONGATE ROAD, WESTERN FREEWAY, YIELD LEFT INTO BEREA ROAD SOUTH TURN RIGHT TO ESSENWOOD ROAD, TURN RIGHT TO ST. THOMAS ROAD, LEFT MUSGRAVE ROAD, PROCEED TO JOIN INNES ROAD, LEFT NIMMO ROAD THEN BECOMES FERNADALE ROAD, RIGHT NORTH RIDGE TURN AROUND AT THE INTERSECTION OF TREMATON DRIVE.</p> <p>RETURN JOURNEY NO.1 FROM TREMATON DRIVE ALONG NORTH RIDGE ROAD RIGHT INTO ROSEBANK, BECOMING EARL HAIG ROAD, TURN RIGHT INTO RIDGE ROAD, TURN LEFT INTO BEREA ROAD NORTH INTO WESTERN FREEWAY, INTO OLD DUTCH ROAD, TURN RIGHT INTO MARKET ROAD AND PROCEED RANK 45 IN MARKET ROAD.</p>
6.1.1.2	<p>ROUTE 2-FORWARD ROUTE NO.2 FROM RANK NO.45 IN MARKET ROAD TURN LEFT INTO WEST STREET TURN LEFT INTO ALI WAL STREET TURN LEFT INTO PINE STREET TURN LEFT INTO GARDINER STREET, RIGHT INTO SMITH STREET ALONG BEREA ROAD, YIELD LEFT INTO TOLLGATE RIGHT INTO SOUTH RIDGE ALONG RIDGE TURN LEFT EARL HAIG ROAD INTO ROSEBANK ROAD LEFT NORTH RIDGE ROAD TURN AROUND AT TREMATON DRIVE.</p> <p>RETURN JOURNEY NO.2 FROM TREMATON DRIVE ALONG NORTH RIDGE ROAD RIGHT INTO ROSEBANK AVENUE, BECOME EARL HAIG ROAD RIGHT INTO RIDGE ROAD LEFT INTO BEREA ROAD NORTH, TURN RIGHT INTO CLEAVER ROAD TURN LEFT INTO BEREA ROAD, INTO WEST STREET LEFT INTO ALI WAL, LEFT INTO ORDNANCE ROAD TURN LEFT INTO LEOPOLD STREET, LEFT INTO MARKET AND PROCEED TO RANK 45 MARKET ROAD TAXI RANK. SUBJECT TO NO PASSENGER BEING PICKED UP ALONG WEST STREET.</p>
6.1.1.3	<p>ROUTE 3-FORWARD ROUTE NO.3 FROM MARKET TURN RIGHT INTO WARWICK AVENUE, TURN LEFT INTO CANNONGATE ROAD JOIN INTO WESTERN FREEWAY YIELD LEFT INTO BEREA SOUTH, TURN RIGHT INTO ESSENWOOD ROAD TURN LEFT INTO ST THOMAS ROAD, TURN RIGHT INTO VAUSE ROAD ALONG OVERPORT DRIVE RIGHT INTO RIDGE ROAD YIELD LEFT EARL HAIG ROAD INTO ROSEBANK ROAD, LEFT INTO NORTH RIDGE TURN AROUND AT TREMATON DRIVE.</p> <p>RETURN JOURNEY NO.3 FROM TREMATON DRIVE ALONG NORTH RIDGE ROAD, RIGHT INTO ROSEBANK AVENUE BECOMING EARL HAIG ROAD TURN RIGHT INTO RIDGE ROAD LEFT INTO OVERPORT DRIVE ALONG SYDENHAM ROAD RIGHT INTO CENTENARY ROAD INTO MARKET ROAD AND RANK 45 IN MARKET ROAD.</p>



GAZETTE

REGION: ALL

GAZETTE PRINT DATE : 22 APRIL 2015

GAZETTE EXPIRY DATE: 13 MAY 2015

1) APP0039574	GAZETTE NUMBER: LGKZNG178-2015-MAR
2) FELAMANDLA FELAMANDLA ID NO. 2012/201197/07	
3) 600 EDEN HEIGHTS 4 MORRISON STREET DURBAN 4001	
4) APPLICANT TYPE : NORMAL TRANSFER	
5) 1 x 14 (SEATED) STANDING CAPACITY IS STILL TO BE ACQUIRED	
6.1.1.1	<p>2. RETURN JOURNEY:</p> <p>2.1 RETURN ROUTE NO.1. FROM RANK 44D IN POINT ROAD AT FISHER STREET TO RANKS 44A AND 44B. ALONG POINT ROAD, LEFT INTO PINE STREET, RIGHT INTO RUSSELL STREET, LEFT INTO LEOPOLD STREET, TO RANK 44A ON LEOPOLD STREET OR 2.1.1. INTO CANONGATE ROAD, RIGHT INTO WARWICK AVENUE, INTO CENTENARY ROAD, INTO MARKET ROAD, LEFT INTO ALICE STREET, TO RANK 44B ON SOUTH EAST CORNER OF ALICE STREET AND MARKET ROAD. OR 2.1.2. ALONG POINT ROAD, INTO BRICKHILL ROAD, LEFT INTO SOMTSEU ROAD, LEFT INTO – STANGER STREET, INTO PRINCE ALFRED STREET, RIGHT INTO ORDINANCE ROAD INTO LEOPOLD STREET TO RANK 44A ON LEOPOLD STREET. OR 2.1.3. FROM SOMTSEU ROAD LEFT INTO NMR AVENUE INTO WALNUT ROAD RIGHT INTO ORDINANCE ROAD – INTO LEOPOLD STREET – TO RANK 44A ON LEOPOLD STREET NEAR BEREIA STATION OR 2.1.4. LEOPOLD STREET, RIGHT INTO WARWICK AVENUE, INTO CENTENARY ROAD, U TURN BEFORE SYDENHAM ROAD BACK INTO CENTENARY ROAD, INTO MARKET ROAD, LEFT INTO ALICE STREET, TO RANK 44B ON SOUTH EAST CORNER OF ALICE STREET AND MARKET ROAD.</p> <p>2.2 RETURN ROUTE NO.2. FROM RANK 44C IN POINT ROAD AT SOUTHAMPTON STREET TO RANKS 44A AND 44B. ALONG POINT ROAD, INTO SHEPSTONE STREET, RIGHT INTO BELL STREET, LEFT INTO PRINCE STREET, INTO GILLESPIE STREET, LEFT INTO WEST STREET - INTO FAREWELL STREET, RIGHT INTO SMITH STREET, AND RIGHT INTO WARWICK AVENUE. OR 2.2.1. RIGHT INTO POINT ROAD, INTO BRICKHILL ROAD, LEFT INTO SOMTSEU ROAD, AND LEFT INTO - STANGER STREET, INTO PRINCE ALFRED STREET. OR 2.2.2. NMR AVENUE INTO WALNUT ROAD – RIGHT INTO ORDINANCE ROAD, INTO LEOPOLD STREET – TO RANK 44A ON LEOPOLD STREET NEAR BEREIA STATION. OR 2.2.3. RIGHT INTO WARWICK AVENUE, INTO CENTENARY ROAD, TURN RIGHT BEFORE SYDENHAM ROAD BACK INTO CENTENARY ROAD, INTO MARKET ROAD, LEFT INTO ALICE STREET, TO RANK 44B ON SOUTH EAST CORNER OF ALICE STREET AND MARKET ROAD. OR 2.2.4. ALONG POINT ROAD, INTO SHEPSTONE STREET INTO MAZZEPA STREET, RIGHT WINDER STREET, LEFT INTO POINT ROAD, LEFT INTO PINE STREET, RIGHT INTO RUSSELL STREET, LEFT INTO LEOPOLD STREET TO RANK 44A ON LEOPOLD STREET NEAR BEREIA STATION - OR 2.2.5. RIGHT INTO WARWICK AVENUE, INTO CENTENARY ROAD, U-TURN BEFORE SYDENHAM ROAD BACK INTO CENTENARY ROAD, INTO MARKET ROAD, LEFT INTO ALICE STREET, TO RANK 44B ON SOUTH EAST CORNER OF ALICE STREET AND MARKET ROAD. NB: PASSENGERS TO BE PICKED UP/DROPPED OFF ALONG THE ROUTE, ONLY AT TAXI STOPS PROVIDED BY THE MUNICIPALITY.</p>



GAZETTE

REGION: ALL

GAZETTE PRINT DATE : 22 APRIL 2015

GAZETTE EXPIRY DATE: 13 MAY 2015

6.1.1.2 1.1 FORWARD ROUTE NO.1.

FROM RANK NO.44B, SOUTH SIDE OF ALICE STREET AND MARKET ROAD CORNER TO RANK NO.44D IN POINT ROAD AT FISHER STREET OR TO RANK 44C IN POINT ROAD AT SOUTHAMPTON STREET.

ALONG ALICE STREET, INTO OLD FORT ROAD, LEFT INTO – [NMR AVENUE OR STANGER STREET] – RIGHT INTO SOMTSEU ROAD, RIGHT INTO BRICKHILL ROAD/PLAYFAIR ROAD, RIGHT INTO OLD FORT ROAD, LEFT INTO BRICKHILL ROAD, INTO POINT ROAD, INTO RANK 44D ON POINT ROAD AT FISHER STREET OR PROCEED TO RANK 44C ON POINT ROAD AT SOUTHAMPTON STREET.

1.2 FORWARD ROUTE NO.2.

FROM RANK 44A, SOUTH SIDE OF LEOPOLD STREET BEFORE MARKET ROAD TO RANK 44D IN POINT ROAD AT FISHER STREET OR TO RANK 44C IN POINT ROAD AT SOUTHAMPTON STREET.

INTO MARKET ROAD, LEFT INTO WEST STREET, RIGHT INTO POINT ROAD INTO RANK 44D ON POINT ROAD AT FISHER STREET OR PROCEED TO RANK 44C IN POINT ROAD AT SOUTHAMPTON STREET.
OR

1.3. INTO MARKET ROAD, LEFT INTO WEST STREET, LEFT INTO POINT ROAD, INTO BRICKHILL ROAD, RIGHT INTO SOMTSEU ROAD, RIGHT INTO BRICKHILL ROAD/PLAYFAIR ROAD, RIGHT INTO OLD FORT ROAD, LEFT INTO BRICKHILL ROAD, INTO POINT ROAD, INTO RANK 44D ON POINT ROAD AT FISHER STREET OR PROCEED TO RANK 44C ON POINT ROAD AT SOUTHAMPTON STREET.



GAZETTE

REGION: ALL

GAZETTE PRINT DATE : 22 APRIL 2015

GAZETTE EXPIRY DATE: 13 MAY 2015

1) APP0039579	GAZETTE NUMBER: LGKZNG178-2015-MAR
2) HS MATLAVA ID NO. 6004205612084	
3) PO BOX 524 NEW GERMANY KWAZULU-NATAL 3610	
4) APPLICANT TYPE : NEW OPERATING LICENCE	
5) IS STILL TO BE ACQUIRED	
6.1.1.1	KWA-DABEKA A TO PINETOWN AND RETURN FROM KWA-DABEKA A TAXI RANK, PASSING KK HOSTEL TURN LEFT INTO NORTH ROAD, TURN LEFT INTO 3RD AVENUE, JOINING DINKELMAN ROAD, TURN RIGHT INTO SHEPSTONE ROAD, TURN RIGHT INTO CROMPTON STREET, TURN RIGHT INTO UNION LANE, TURN LEFT INTO GLENUGIE ROAD JOINING MOODIE STREET, TURN LEFT INTO HILL STREET, INTO HILL STREET TAXI RANK AND RETURN WITH HILL STREET, TURN LEFT INTO MOODIE STREET JOIN STREET JOIN GLENUGIE ROAD TURN RIGHT INTO LAUTH STREET, TURN LEFT INTO CROMPTON STREET, TURN LEFT INTO SHEPSTONE ROAD TURN RIGHT INTO DINKELMAN ROAD TURN LEFT INTO NORTH ROAD, AND PROCEED TO KWA-DABEKA "A" TAXI RANK.
6.1.1.2	BKWA-DABEKA A TO DURBAN AND RETURN FROM KWA-DABEKA A TAXI RANK, PASSING KK HOSTEL TURN LEFT INTO NORTH ROAD, TURN RIGHT INTO 3RD AVENUE JOIN DINKELMAN ROAD, JOINING OTTO VOLEK ROAD, JOIN STAPLETON ROAD, JOIN M13, JOIN N3 TURN RIGHT INTO WESTERN FREEWAY, TURN RIGHT INTO GREY STREET TURN LEFT INTO WEST STREET, TURN LEFT INTO ALI WAL STREET, TURN LEFT INTO PINE STREET, TURN RIGHT INTO RUSSEL STREET, TURN LEFT INTO LEOPOLD STREET, TO CITY MARKET, UNIVERSITY AVENUE TURN RIGHT INTO RANK NO. 231 WARWICK AVENUE AND RETURN WITH WARWICK AVENUE TURN LEFT INTO CANNONGATE ROAD ALONG N3 OFF RAMP AND USING THE SAME ROUTE IN THE OPPOSITE DIRECTION AND PROCEED TO KWA-DABEKA "A" TAXI RANK.
6.1.1.3	KWA-DABEKA A TO DURBAN FROM KWA-DABEKA A TAXI RANK, PASSING KK HOSTEL TURN LEFT INTO NORTH ROAD, TURN RIGHT INTO 3RD AVENUE JOIN DINKELMAN ROAD, JOINING OTTO VOLEK ROAD, JOIN STAPLETON ROAD, JOIN M13, JOIN N3 TURN RIGHT INTO WESTERN FREEWAY, TURN RIGHT INTO GREY STREET TURN LEFT INTO WEST STREET, TURN LEFT INTO ALI WAL STREET, TURN LEFT INTO PINE STREET, TURN RIGHT INTO RUSSEL STREET, TURN LEFT INTO LEOPOLD STREET, TO CITY MARKET, UNIVERSITY AVENUE TURN RIGHT INTO RANK NO. 231 WARWICK AVENUE AND RETURN WITH WARWICK AVENUE TURN LEFT INTO CANNONGATE ROAD ALONG N3 OFF RAMP AND USING THE SAME ROUTE IN THE OPPOSITE DIRECTION AND PROCEED TO KWA-DABEKA "A" TAXI RANK.
6.1.1.4	BKWA-DABEKA D TO PINETOWN AND RETURN FROM KWA-DABEKA D TAXI RANK. PASSING KWA-DABEKA CLINIC TURN RIGHT INTO NORTH ROAD, TURN RIGHT INTO 3RD AVENUE JOIN DINKELMAN ROAD, TURN RIGHT INTO SHEPSTONE ROAD, TURN RIGHT CROMPTON STREET, TURN RIGHT INTO UNION LANE, TURN LEFT INTO GLENUGIE ROAD JOIN MOODIE STREET, TURN RIGHT INTO HILL STREET, INTO HILL TAXI RANK AND RETURN WITH HILL STREET, TURN LEFT INTO MOODIE STREET JOIN GLENUGIE ROAD, TURN RIGHT INTO LAUTH STREET, TURN LEFT INTO CROMPTON STREET, TURN LEFT INTO SHEPTONE ROAD, TURN RIGHT INTO DINKELMAN ROAD, TURN LEFT INTO 1ST AVENUE LEFT INTO NORTH ROAD AND PROCEED TO KWA-DABEKA "D" TAXI RANK.



GAZETTE

REGION: ALL

GAZETTE PRINT DATE : 22 APRIL 2015

GAZETTE EXPIRY DATE: 13 MAY 2015

6.1.1.5	ROUTE 4 BKWA-DABEKA D TO DURBAN AND RETURN FROM KWA-DABEKA D TAXI RANK, PASSING KWA-DABEKA CLINIC TURN RIGHT INTO NORTH ROAD TURN RIGHT INTO 3RD AVENUE JOIN DINKELMAN ROAD, JOIN OTTO VOLEK ROAD JOIN STAPLETON ROAD, TURN LEFT TO M13 JOIN WESTERN FREE WAY, TURN RIGHT INTO GREY STREET TURN LEFT INTO WEST STREET TURN LEFT INTO ALIWAY STREET TURN LEFT INTO PINE STREET, TURN RIGHT INTO RUSSEL STREET TURN LEFT INTO LEOPOLD STREET TURN RIGHT INTO CITY MARKET UNIVERSITY AVENUE TURN RIGHT INTO RANK NO.231 WARWICK AVENUE AND RETURN WITH WARWICK AVENUE TURN LEFT INTO CANNONGATE ROAD ALONG N3 OFF RAMP AND USING THE SAME ROUTE IN THE OPPOSITE DIRECTION AND PROCEED TO KWA-DABEKA "D" TAXI RANK.
6.1.1.6	ROUTE 5 BKK HOSTEL TO DURBAN FROM KK TAXI RANK TURN LEFT INTO NORTH ROAD TURN RIGHT INTO 12TH STREET JOIN DINKELMAN ROAD OTTO VOLEK ROAD JOIN STAPLETON ROAD TURN RIGHT INTO M13 JOIN N3 TURN RIGHT INTO WESTERN FREEWAY, TURN RIGHT INTO GREY STREET TURN LEFT INTO WEST STREET TURN LEFT INTO ALIWAY STREET TURN LEFT INTO PINE STREET, TURN RIGHT INTO RUSSEL STREET, TURN LEFT INTO LEOPOLD STREET, TO CITY MARKET, UNIVERSITY AVENUE TURN RIGHT INTO RANK NO.231/ WARWICK AVENUE AND RETURN AND RETURN WITH WARWICK AVENUE TURNING LEFT INTO CANNONGATE ROAD ALONG N3 OFF RAMP AND USING THE SAME ROUTE PROCEEDING TO KK HOSTEL TAXI RANK
6.1.1.7	BKK HOSTEL TO PINETOWN FROM KK RANK TURN LEFT INTO NORTH ROAD TURN RIGHT INTO 12TH STREET JOIN DINKELMAN ROAD TURN RIGHT INTO SHEPSTONE ROAD TURN RIGHT INTO CROMPTON STREET TURN RIGHT INTO UNION LANE TURN LEFT INTO GLENUGIE ROAD JOIN MOODIE STREET TURN LEFT INTO HILL STREET INTO HILL STREET TAXI RANK AND RETURN WITH HILL STREET TURN LEFT INTO MOODIE STREET JOIN GLENUGIE ROAD TURN RIGHT INTO LAUTH STREET TURN LEFT INTO CROMPTON STREET TURN LEFT INTO SHEPSTONE ROAD TURN RIGHT INTO DUNKELMAN ROAD TURN RIGHT INTO 1ST AVENUE TURN LEFT INTO NORTH ROAD TURN RIGHT INTO AND INTO KK TAXI RANK.
6.1.1.8	BKK HOSTEL TO WESTMEAD / MOTAALA FARM FROM KK TAXI RANK TURN LEFT INTO NORTH ROAD, TURN RIGHT INTO 12TH STREET, JOIN DINKELMAN ROAD TURN RIGHT INTO SHEPSTONE ROAD TURN LEFT INTO CROMPTON STREET TURN RIGHT INTO LAUTH STREET TURN LEFT INTO GLENUGIE ROAD TURN RIGHT INTO OLD MAIN ROAD, RICHMOND ROAD TURN RIGHT INTO TRAFFORD STREET JOIN GOODWOOD ROAD TURN LEFT INTO MAHOGANY ROAD TO A DESIGNATED TAXI STOP AND RETURN ALONG THE SAME ROUTE TO KK TAXI RANK. (11) KK TO WESTMEAD / METROFILE FROM KK TAXI RANK TURN LEFT INTO NORTH ROAD TURN RIGHT INTO 12TH STREET JOIN DINKELMAN ROAD TURN RIGHT INTO SHEPSTONE ROAD TURN RIGHT INTO CROMPTON STREET TURN RIGHT INTO LAUGHT STREET TURN LEFT INTO GLENUGIE ROAD TURN RIGHT INTO OLD MAIN ROAD RICHMOND ROAD TURN RIGHT INTO TRAFFORD STREET JOIN HILLCLIMB ROAD TO MONZA ROAD TO A DESIGNATED TAXI STOP AND RETURN ALONG THE SAME ROUTE TO KK TAXI RANK. (111) KK TO WESTMEAD / BAKERY FROM KK TAXI RANK TURN LEFT INTO NORTH ROAD, TURN RIGHT INTO 3RD AVENUE JOIN DINKELMAN ROAD TURN RIGHT INTO SHEPSTONE ROAD TURN RIGHT INTO CROMPTON STREET TURN RIGHT INTO LAUGHT ROAD, TURN LEFT INTO GLENUGIE ROAD, TURN RIGHT INTO OLD MAIN ROAD RICHMOND ROAD TURN RIGHT INTO ALEXANDE ROAD, TURN LEFT INTO MALCOM ROAD TURN RIGHT INTO CIRCUIT ROAD TURN RIGHT INTO CLARK ROAD TURN LEFT INTO ALEXANDER ROAD TO A DESIGNATED TAXI STOP AND RETURN ALONG THE SAME ROUTE TO KK TAXI RANK.



GAZETTE

REGION: ALL

GAZETTE PRINT DATE : 22 APRIL 2015

GAZETTE EXPIRY DATE: 13 MAY 2015

6.1.1.9	<p>ROUTE 8 CLERMONT TO DURBAN AND RETURN FROM CLERMONT TAXI RANK TURN RIGHT INTO CLERMONT ROAD TURN LEFT INTO OTTO VOLEK ROAD JOIN STAPLETON ROAD, TURN RIGHT INTO M13 JOIN N3, WESTERN FREE WAY TURN RIGHT INTO GREY STREET TURN LEFT INTO WEST STREET TURN LEFT INTO ALI WAL STREET TURN LEFT INTO PINE STREET, TURN RIGHT INTO RUSSEL STREET, TURN LEFT INTO LEOPOLD, JOIN MARKET STREET, UNIVERSITY AVENUE TURN RIGHT INTO RANK NO. 231 WARWICK AVENUE AND RETURN WITH WARWICK AVENUE TURN LEFT INTO CANNONGATE ROAD INTO N3 OFF RAMP AND USE SAME ROUTE TO CLERMONT TAXI RANK.</p>
6.1.1.10	<p>CLERMONT TO PINETOWN AND RETURN FROM CLERMONT TAXI RANK TURN RIGHT INTO CLERMONT ROAD JOIN POSSELT ROAD JOIN SHEPSTONE ROAD, TURN RIGHT INTO CROMPTON STREET, TURN RIGHT INTO UNION LANE, TURN LEFT INTO GLENUGIE ROAD JOIN MOODIE, TURN RIGHT INTO HILL STREET INTO HILL STREET TAXI RANK AND RETURN WITH HILL STREET TURN LEFT INTO MOODIE STREET JOIN GLENUGIE ROAD TURN RIGHT INTO LAUGHT STREET, TURN LEFT INTO CROMPTON STREET, TURN LEFT INTO SHEPSTONE ROAD JOIN POSSELT ROAD CLERMONT ROAD JOIN CLERMONT ROAD TURN RIGHT INTO NORTH TO CLERMONT TAXI RANK.</p>
6.1.1.11	<p>ROUTE 10 B CLERMONT TO WESTMEAD AND RETURN FROM CLERMONT TAXI RANK TURN RIGHT INTO CLERMONT ROAD JOIN POSSELT ROAD SHEPSTONE ROAD, TURN RIGHT INTO CROMPTON STREET TURN RIGHT INTO LAUGHT STREET TURN LEFT INTO GLENUGIE ROAD, TURN LEFT INTO OLD MAIN ROAD, JOIN RICHMOND ROAD, TURN RIGHT INTO TRAFFORD ROAD JOIN GOODWOOD ROAD, TURN LEFT INTO MAHOGANY ROAD A TO A DESIGNATED TAXI STOP AND RETURN ALONG THE SAME ROUTE TO CLERMONT TAXI RANK. (II)CLERMONT TO WESTMEAD/ METROFILE AND RETURN FROM CLERMONT TAXI RANK TURN RIGHT INTO CLERMONT ROAD JOIN POSSELT ROAD JOIN SHEPSTONE ROAD TURN RIGHT INTO CROMPTON STREET TURN RIGHT INTO LAUGHT STREET TURN LEFT INTO GLENUGIE ROAD TURN RIGHT INTO OLD MAIN ROAD JOIN RICHMOND ROAD TURN RIGHT INTO TRAFFORD ROAD JOIN HILLCLIMB ROAD TO MONZA ROAD TO A DESIGNATED TAXI STOP AND RETURN TO CLERMONT TAXI RANK ALONG THE SAME ROUTE. (III) CLERMONT TO WESTMEAD/BAKERY AND RETURN FROM CLERMONT TAXI RANK TURN RIGHT INTO CLERMONT ROAD JOIN POSSELT ROAD JOIN SHEPSTONE ROAD TURN RIGHT INTO CROMPTON STREET TURN RIGHT INTO LAUGHT STREET TURN LEFT INTO GLENUGIE ROAD TURN RIGHT INTO OLD MAIN ROAD JOIN RICHMOND ROAD TURN RIGHT INTO ALEXANDER ROAD TURN LEFT TO MALCOLM ROAD TURN RIGHT INTO CIRCUIT ROAD TURN RIGHT INTO CLARK ROAD TURN LEFT INTO ALEXANDER ROAD TO A DESIGNATED TAXI STOP AND RETURN ALONG THE SAME ROUTE TO CLERMONT TAXI RANK.</p>
6.1.1.12	<p>ROUTE 8 A CLERMONT TO DURBAN AND RETURN FROM CLERMONT TAXI RANK TURN RIGHT INTO CLERMONT ROAD, JOIN POSSELT ROAD, TURN LEFT INTO OTTO VOLEK ROAD JOIN STAPLETON ROAD, TURN RIGHT INTO M13 JOIN N3, WESTERN FREE WAY, TURN RIGHT INTO GREY STREET, TURN LEFT INTO WEST STREET, TURN LEFT INTO ALI WAL STREET, TURN LEFT INTO PINE STREET, TURN RIGHT INTO RUSSELL STREET, TURN LEFT INTO LEOPOLD STREET, JOIN MARKET STREET, UNIVERSITY AVENUE TURN RIGHT INTO RANK NO.231 WARWICK AVENUE AND RETURN WITH WARWICK AVENUE, TURN LEFT INTO CANNONGATE ROAD ONTO N3 OFF RAMP AND USE SAME ROUTE TO CLERMONT TAXI RANK.</p>



GAZETTE

REGION: ALL

GAZETTE PRINT DATE : 22 APRIL 2015

GAZETTE EXPIRY DATE: 13 MAY 2015

<p>6.1.1.1 3</p>	<p>CLERMONT TO PINETOWN AND RETURN</p> <p>FROM CLERMONT TAXI RANK TURN RIGHT INTO CLERMONT ROAD JOIN POSSELT ROAD JOIN SHEPSTONE ROAD, TURN RIGHT INTO CROMPTON STREET, TURN RIGHT INTO UNION LANE, TURN LEFT INTO GLENUGIE ROAD JOIN MOODIE STREET, TURN RIGHT INTO HILL STREET INTO HILL STREET TAXI RANK AND RETURN WITH HILL STREET TURN LEFT INTO MOODIE STREET JOIN GLENUGIE ROAD, TURN RIGHT INTO LAUTH STREET, TURN LEFT INTO CROMPTON STREET, TURN LEFT INTO SHEPSTONE ROAD JOIN POSSELT ROAD JOIN CLERMONT ROAD TURN RIGHT INTO NORTH ROAD TO CLERMONT TAXI RANK.</p>
<p>6.1.1.1 4</p>	<p>CLERMONT TO WESTMEAD AND RETURN</p> <p>FROM CLERMONT TAXI RANK TURN INTO CLERMONT ROAD JOIN POSSELT ROAD JOIN SHEPSTONE ROAD, TURN RIGHT INTO CROMPTON STREET, TURN RIGHT INTO LAUGHT STREET, TURN LEFT INTO GLENUGIE ROAD, TURN LEFT INTO OLD MAIN ROAD, JOIN RICHMOND ROAD, TURN RIGHT INTO TRAFFORD ROAD JOIN GOODWOOD ROAD, TURN LEFT INTO MAHOGANY ROAD A TO A DESIGNATED TAXI STOP AND RETURN ALONG THE SAME ROUTE TO CLERMONT TAXI RANK.</p> <p>(II) CLERMONT TO WESTMEAD/METROFILE AND RETURN</p> <p>FROM CLERMONT TAXI RANK TURN RIGHT INTO CLERMONT ROAD JOIN POSSELT ROAD JOIN SHEPSTONE ROAD, TURN RIGHT INTO CROMPTON STREET, TURN RIGHT INTO LAUTH STREET, TURN LEFT INTO GLENUGIE ROAD, TURN RIGHT INTO OLD MAIN ROAD JOIN RICHMOND ROAD, TURN RIGHT INTO TRAFFORD ROAD JOIN HILLCLIMB ROAD TO MONZA TO A DESIGNATED TAXI STOP AND RETURN TO CLERMONT TAXI RANK ALONG THE SAME ROUTE.</p> <p>(III) CLERMONT TO WESTMEAD/BAKERY AND RETURN</p> <p>FROM CLERMONT TAXI RANK TURN RIGHT INTO CLERMONT ROAD JOIN POSSELT ROAD SHEPSTONE ROAD, TURN RIGHT INTO CROMPTON STREET, TURN RIGHT INTO LAUTH STREET, TURN LEFT INTO GLENUGIE ROAD TURN RIGHT INTO OLD MAIN ROAD JOIN RICHMOND ROAD, TURN RIGHT INTO ALEXANDER ROAD, TURN LEFT TO MALCOLM ROAD, TURN RIGHT INTO CIRCUIT ROAD, TURN RIGHT INTO CLARK ROAD, TURN LEFT INTO ALEXANDER ROAD TO A DESIGNATED TAXI STOP AND RETURN ALONG THE SAME ROUTE TO CLERMONT TAXI RANK.</p>



GAZETTE

REGION: ALL

GAZETTE PRINT DATE : 22 APRIL 2015

GAZETTE EXPIRY DATE: 13 MAY 2015

6.1.1.1 5	<p>ROUTE 0 CONDITIONS GENERAL CONDITIONS APPLICABLE TO ALL ROUTES:</p> <ol style="list-style-type: none"> 1) PASSENGERS MAY BE PICKED UP AND/OR SET DOWN ONLY AT DESIGNATED TAXI RANKS OR TAXI STOPS, WHICH SHALL EXCLUDE BUS STOPS. 2) ON THE INBOUND TRIP TO DURBAN, NO PASSENGERS MAY BE PICKED UP EN ROUTE FROM ENTERING THE N3, UNTIL REACHING UNIVERSITY AVENUE TAXI RANK NO.231 3) ON THE TRIP TO MOLWENI WYEBANK, NO PASSENGERS MAY BE SET DOWN UNTIL REACHING M13. 4) ENTRY OR RANKING ON PRIVATE PROPERTY IS NOT PERMITTED WITHOUT THE WRITTEN PERMISSION OF THE LANDLORD, A COPY OF WHICH MUST BE SUPPLIED TO THE BOARD. 5) WITHOUT HAVING ENTERED INTO AN AGREEMENT WITH OTHER OPERATORS ON A COMMON ROUTE, AS CONTEMPLATED BY SECTION 88(2) OF ACT 2000, THE PICKING UP OR SETTING OF PASSENGERS ON SUCH AGREEMENT MUST BE SUPPLIED TO THE BOARD. 6) AT RANKS, WHETHER ON-STREET OR OFF-STREET, ONLY THE TAXIS THAT CAN BE ACCOMMODATED IN THE DEMARCATED AREA MAY OCCUPY THE RANK. EXCESS VEHICLES MUST HOLD ELSEWHERE. 7) RANK PERMITS OR LETTERS OF AUTHORITY MUST BE PRODUCED IN RESPECT OF ALL RANKS IN MUNICIPAL AREAS, IN PARTICULAR MAJOR TOWNS AND CITIES AND IN PARTICULAR INTER-PROVINCIAL DESTINATIONS. 8) THE ALLOCATION OF ANY ROUTE OR PORTION OF ROUTE IS SUBJECT TO THE CONDITION THAT IT HAS BEEN APPROVED AND ALLOCATED IN GOOD FAITH AND THAT SUCH ROUTE WILL BE INVALID SHOULD IT TRANSPIRE THAT THE ROUTE OR PORTION THERE OF WILL, OR HAS CAUSED CONFLICT DUE TO IT HAVING BEEN APPROVED BASED ON INCORRECT OR FALSE INFORMATION SUPPLIED TO THE BOARD OR AS RESULT OF AN ERROR. IN SUCH INSTANCE THE OPERATING LICENCE MUST BE RETURNED TO THE BOARD FOR CORRECTION. 9) THE VEHICLE MUST BE COVERED BY MOTOR VEHICLE INSURANCE AS WELL AS PERSONAL LIABILITY INSURANCE.
6.1.1.1 6	<p>KWA-DABEKA A TO PINETOWN AND RETURN</p> <p>FROM KWA- DABEKA A TAXI RANK, PASSING KK HOSTEL TURN LEFT INTO NORTH ROAD, TURN LEFT INTO 3RD AVENUE, JOINING DINKELMAN ROAD, TURN RIGHT INTO SHEPSTONE ROAD, TURN RIGHT INTO CROMPTON STREET, TURN RIGHT INTO UNION LANE, TURN LEFT INTO GLENUGIE ROAD JOINING MOODIE STREET, TURN LEFT INTO HILL STREET, INTO HILL STREET TAXI RANK AND RETURN WITH HILL STREET, TURN LEFT INTO MOODIE STREET JOIN GLENUGIE ROAD TURN RIGHT INTO LAUTH STREET, TURN LEFT INTO CROMPTON STREET, TURN LEFT INTO SHEPSTONE ROAD TURN RIGHT INTO DINKELMAN ROAD TURN LEFT INTO NORTH ROAD, AND PROCEED TO KWA-DABEKA "A" TAXI RANK.</p>
6.1.1.1 7	<p>KWA-DABEKA D TO PINETOWN</p> <p>FROM KWA DABEKA, D TAXI RANK, PASSING KWA- DABEKA CLINIC TURN RIGHT INTO NORTH ROAD, TURN RIGHT INTO 3RD AVENUE JOIN DINKELMAN ROAD, TURN RIGHT INTO SHEPSTONE ROAD, TURN RIGHT INTO CROMPTON STREET, TURN RIGHT INTO UNION LANE, TURN LEFT INTO GLENUGIE ROAD JOIN MOODIE STREET, TURN RIGHT INTO HILL STREET, INTO HILL TAXI RANK AND RETURN WITH HILL STREET, TURN LEFT INTO MOODIE STREET JOIN GLENUGIE ROAD, TURN RIGHT INTO LAUTH STREET, TURN LEFT INTO CROMPTON STREET, TURN LEFT INTO SHEPSTONE ROAD, TURN RIGHT INTO DINKELMAN ROAD, TURN LEFT INTO 1ST AVENUE, LEFT INTO NORTH ROAD AND PROCEED TO KWA DABEKA "D" TAXI RANK.</p>



GAZETTE

REGION: ALL

GAZETTE PRINT DATE : 22 APRIL 2015

GAZETTE EXPIRY DATE: 13 MAY 2015

6.1.1.1 8	<p>KWA-DABEKA D TO DURBAN AND RETURN</p> <p>FROM KWA DABEKA D TAXI RANG, PASSING KWA-DABEKA CLINIC TURN RIGHT INTO NORTH ROAD, TURN RIGHT INTO 3RD AVENUE, JOIN DINKLEMAN ROAD, JOIN OTTO VOLEK ROAD, JOIN STAPLETON ROAD, TURN LEFT TO M13, JOIN N3, WESTERN FREE WAY, TURN RIGHT INTO GREY STREET, TURN LEFT INTO WEST STREET, TURN LEFT INTO ALIWAL STREET, TURN LEFT INTO PINE STREET, TURN RIGHT INTO RUSSEL STREET, TURN LEFT INTO LEOPOLD STREET, TURN RIGHT INTO CITY MARKET, UNIVERSITY AVENUE, TURN RIGHT INTO RANK NO. 231 WARWICK AVENUE AND RETURN WITH WARWICK AVENUE, TURN LEFT INTO CANNONGATE ROAD ALONG N3 OFF RAMP AND USING THE SAME ROUTE IN THE OPPOSITE DIRECTION AND PROCEED TO KWA DABEKA D TAXI RANK.</p>
6.1.1.1 9	<p>KK HOSTEL TO DURBAN AND RETURN</p> <p>FROM KK TAXI RANK TURN LEFT INTO NORTH ROAD, TURN RIGHT INTO 12TH STREET JOIN DINKELMAN ROAD JOIN OTTO VOLEK ROAD, JOIN STAPLETON ROAD, TURN RIGHT INTO M13 JOIN N3, TURN RIGHT INTO WESTERN FREEWAY, TURN RIGHT INTO GREY STREET, TURN LEFT INTO WEST STREET, TURN LEFT INTO AILWAL STREET, TURN LEFT INTO PINE STREET, TURN RIGHT INTO RUSSEL STREET, TURN LEFT INTO LEOPOLD STREET, TO CITY MARKET, UNIVERSITY AVENUE, TURN RIGHT INTO RANK NO. 231/ WARWICK AVENUE AND RETURN WITH WARWICK AVENUE TURNING LEFT INTO CANNONGATE ROAD ALONG N3 OFF RAMP AND USING THE SAME ROUTE PROCEEDING TO KK HOSTEL TAXI RANK.</p>
6.1.1.2 0	<p>ROUTE6 A KK HOSTEL TO PINETOWN</p> <p>FROM KK RANK TURN LEFT INTO NORTH ROAD, TURN RIGHT INTO 12TH STREET, JOIN DINKELMAN ROAD, TURN RIGHT INTO SHEPSTONE ROAD, TURN RIGHT INTO CROMPTON STREET, TURN RIGHT INTO UNION LANE, TURN LEFT INTO GLENUGIE ROAD, JOIN MOODIE STREET, TURN LEFT INTO HILL STREET INTO HILL STREET TAXI RANK AND RETURN WITH HILL STREET, TURN LEFT INTO MOODIE STREET, JOIN GLENUGIE ROAD, TURN RIGHT INTO LAUTH STREET, TURN LEFT INTO CROMPTON STREET, TURN LEFT INTO SHEPSTONE ROAD, TURN RIGHT INTO DINKELMAN ROAD, TURN RIGHT INTO 1ST AVENUE, TURN LEFT INTO NORTH ROAD, TURN RIGHT INTO AND INTO KK TAXI RANK.</p>



GAZETTE

REGION: ALL

GAZETTE PRINT DATE : 22 APRIL 2015

GAZETTE EXPIRY DATE: 13 MAY 2015

6.1.1.2 1	<p>ROUTE 7 A</p> <p>(I) KK HOSTEL TO WESTMEAD/ MOTALA FARM AND RETURN FROM KK TAXI RANK TURN LEFT INTO NORTH ROAD, TURN RIGHT INTO 12TH STREET, JOIN DINKELMAN ROAD, TURN RIGHT INTO SHEPSTONE ROAD, TURN LEFT INTO CROMPTON STREET, TURN RIGHT INTO LAUTH STREET, TURN LEFT INTO GLENUGIE ROAD, TURN RIGHT INTO OLD MAIN ROAD, RICHMOND ROAD, TURN RIGHT INTO TRAFFORD STREET, JOIN GOODWOOD ROAD, TURN LEFT INTO MAHOGANY ROAD TO A DESIGNATED TAXI STOP AND RETURN ALONG THE SAME ROUTE TO KK TAXI RANK.</p> <p>(II) KK TO WESTMEAD/ METROFILE AND RETURN FROM KK TAXI RANK TURN LEFT INTO NORTH ROAD, TURN RIGHT INTO 12TH STREET JOIN DINKELMAN ROAD, TURN RIGHT INTO SHEPSTONE ROAD, TURN RIGHT INTO CROMPTON STREET, TURN RIGHT INTO LAUGHT STREET, TURN LEFT INTO GLENUGIE ROAD, TURN RIGHT INTO OLD MAIN ROAD, RICHMOND ROAD, TURN RIGHT INTO TRAFFORD STREET JOIN HILLCLIMB ROAD, TO MONZA ROAD TO A DESIGNATED TAXI STOP, AND RETURN ALONG THE SAME ROUTE TO KK TAXI RANK.</p> <p>(III) KK TO WESTMEAD/BAKERY AND RETURN FROM KK TAXI RANK TURN LEFT INTO NORTH ROAD, TURN RIGHT INTO 3RD AVENUE JOIN DINKELMAN ROAD, TURN RIGHT INTO SHEPSTONE ROAD, TURN RIGHT INTO CROMPTON STREET, TURN RIGHT INTO LAUGHT ROAD, TURN LEFT INTO GLENUGIE ROAD, TURN RIGHT INTO OLD MAIN ROAD, RICHMOND ROAD, TURN RIGHT INTO ALEXANDER ROAD, TURN LEFT INTO MALCOM ROAD, TURN RIGHT INTO CIRCUIT ROAD, TURN RIGHT INTO CLARK ROAD, TURN LEFT UNTO ALEXANDER ROAD TO A DESIGNATED TAXI STOP, AND RETURN ALONG THE SAME ROUTE TO KK TAXI RANK.</p>
6.1.1.2 2	<p>ROUTE 11.B</p> <p>DURBAN TO PINETOWN AND RETURN FROM RANK NO. 231 TAKING CANNONGATE ROAD OFF-RAMP, JOIN N3, TO JOIN M13 TO JOIN UNDERWOOD ROAD TURN INTO CAVERSHAME TURN LEFT INTO RAILWAY STREET TURN LEFT INTO HILL STREET AND INTO HILL STREET TAXI RANK AND RETURN ALONG THE SAME ROUTE IN REVERSE</p>
6.1.1.2 3	<p>ROUTE 12B</p> <p>DURBAN TO WESTVILLE PRISON AND RETURN UNIVERSITY AVENUE TAXI RANK INTO WARWICK AVENUE, LEFT INTO CANNONGATE ROAD, INTO WESTERN FREEWAY (N3) LEFT INTO OFF- RAMP TO SPINE ROAD ALONG SPINE ROAD, RIGHT INTO SPINE ROAD EXT. LEADING TO THE WESTVILLE PRISON. FROM WESTVILLE PRISON TURN LEFT INTO SPINE ROAD, TURN TO N3, JOIN WESTERN FREE WAY, TURN RIGHT TO MARKET STREET, UNIVERSITY AVENUE TURN RIGHT TO RANK NO.231 WARWICK AVENUE.NO PICKING UP OR SETTING DOWN OF PASSENGERS AT PAVILION SHOPPING CENTRE OR ALONG SPINE ROAD SPECIFIC CONDITIONS APPLICABLE TO ROUTE 12THAT ROUTE 12 BE ALLOCATED ONLY TO THOSE MEMBERS WHO HAVE APPLIED FOR IT AS CONSIDERED BY THE BOARD ON 20/11/2003 LIMITED TO 20 VEHICLES ONLY</p>



GAZETTE

REGION: ALL

GAZETTE PRINT DATE : 22 APRIL 2015

GAZETTE EXPIRY DATE: 13 MAY 2015

1) APP0039581	GAZETTE NUMBER: LGKZNG178-2015-MAR
2) P MJAJA ID NO. 4409200422086	
3) PO BOX 273 NQABENI KWAZULU-NATAL 4680	
4) APPLICANT TYPE : NEW OPERATING LICENCE	
5) IS STILL TO BE ACQUIRED	
6.1.1.1	<p>ROUTE 1. HARDING TAXI RANK TO DURBAN APPROVED TAXI RANK IN HARDING , TURN LEFT TO FIELD STREET UPON REACHING THE INTERSECTION, TURN LEFT INTO LIVINGSTONE STREET UNTIL APPROACHING LIVINGSTONE / HAWKINS STREET INTERSECTION, TURN RIGHT INTO HAWKINS STREET LEADING TO N2. PROCEED ALONG N2 AND TURN TO THE RIGHT (EAST) PROCEED AND TURN LEFT INTO JOYNER ROAD, TURN LEFT INTO PROSPECTON ROAD, TURN RIGHT TO WILCOX ROAD, TURN RIGHT TO OLD MAIN ROAD (TE HUIS), TURN RIGHT TO MOBENI ROAD JOIN HIMALAYAS ROAD (PENDLEBURY ROAD), TO RANK 59A (OFFLOAD & LOAD), (SWINTON ROAD), PROCEED TO N2 UNTIL YOU JOIN SMITH STREET, WARWICK AVENUE, OLD DUTCH ROAD, CENTENARY UNTIL YOU JOIN SMITH STREET, WARWICK AVENUE, OLD DUTCH ROAD, CENTENARY UNTIL YOU REACH RANK B. OFFLOAD, LOAD AND RETURN ALONG THE FORWARD ROUTE IN REVERSE.</p>
6.1.1.2	<p>ROUTE 2. HARDING TAXI RANK TO PORT SHEPSTONE UPON LEAVING HARDING TAXI RANK, TURN LEFT TO FIELD STREET UPON REACHING THE INTERSECTION, TURN LEFT INTO LIVINGSTONE STREET UNTIL APPROACHING THE LIVINGSTONE / HAWKINS STREET INTERSECTION, AND TURN RIGHT INTO HAWKINS STREET LEADING TO N2. PROCEED ALONG N2, TURN TO THE RIGHT (EAST) AND PROCEED TO APPROVED TAXI RANK IN PORT SHEPSTONE. OFFLOAD, LOAD AND RETURN ALONG THE FORWARD ROUTE IN REVERSE.</p>
6.1.1.3	<p>ROUTE 3. HARDING TAXI RANK TO IZINGOLWENI FROM APPROVED TAXI RANK IN HARDING, TURN LEFT INTO FIELD STREET UPON REACHING THE INTERSECTION YOU TURN LEFT INTO LIVINGSTONE STREET UNTIL YOU APPROACH THE LIVINGSTONE / HAWKINS STREET INTERSECTION; TURN RIGHT INTO HAWKINS STREET LEADING TO N2. PROCEED ALONG N2 AND TURN TO THE RIGHT (EAST) PROCEED UNTIL YOU TURN TO THE RIGHT INTO APPROVED TAXI RANK IN IZINGOLWENI. OFFLOAD, LOAD AND RETURN ALONG THE FORWARD ROUTE IN REVERSE.</p>



GAZETTE

REGION: ALL

GAZETTE PRINT DATE : 22 APRIL 2015

GAZETTE EXPIRY DATE: 13 MAY 2015

6.1.1.4	<p>ROUTE 4. HARDING TAXI RANK TO PIETERMARITZBURG UPON LEAVING HARDING TAXI RANK, TURN LEFT TO FIELD STREET, UPON REACHING THE INTERSECTION, TURN LEFT INTO LIVINGSTONE STREET UNTIL APPROACHING THE LIVINGSTONE / HAWKINS STREET INTERSECTION, AND TURN RIGHT INTO HAWKINS STREET LEADING TO N2. AT N2, TURN TO THE LEFT (WEST) PROCEED UNTIL TURNING RIGHT TO R56. PROCEED ALONG R56 AND PASS UMZIMKULU, IXOPO, RICHMOND, AND AT PIETERMARITZBURG EITHER TURN LEFT INTO COLLEGE ROAD OR TURN LEFT INTO COMMERCIAL ROAD UNTIL JOINING LONGMARKET STREET INTO APPROVED TAXI RANK IN PIETERMARITZBURG. OFFLOAD, LOAD AND RETURN ALONG THE FORWARD ROUTE IN REVERSE. NB: ONLY DROP OFF AT MZIMKHULU, IXOPO AND RICHMOND</p>
6.1.1.5	<p>ROUTE 6. HARDING TAXI RANK TO EGUGWINI FROM APPROVED TAXI RANK IN HARDING TURN LEFT TO FIELD STREET UPON REACHING THE INTERSECTION, TURN LEFT INTO LIVINGSTONE STREET UNTIL APPROACHING THE LIVINGSTONE / HAWKINS STREET INTERSECTION; TURN RIGHT INTO HAWKINS STREET LEADING TO N2. PROCEED ALONG N2 AND TURN TO THE RIGHT, PROCEED UNTIL YOU TURN TO THE LEFT TO UMZIMKULU ROAD AND PROCEED INTO APPROVED TAXI RANK IN GUGWINI. OFFLOAD, LOAD AND RETURN ALONG THE FORWARD ROUTE IN REVERSE.</p>
6.1.1.6	<p>ROUTE 7. HARDING TAXI RANK TO KWA-JALI FROM APPROVED TAXI RANK IN HARDING TURN LEFT TO FIELD STREET UPON REACHING THE INTERSECTION, TURN LEFT INTO LIVINGSTONE STREET UNTIL APPROACHING THE LIVINGSTONE / HAWKINS STREET INTERSECTION; AND TURN RIGHT INTO HAWKINS STREET LEADING TO N2. PROCEED ALONG N2 AND TURN LEFT (WEST), PROCEED UNTIL TURNING TO THE LEFT (WEZA ROAD), PROCEED AGAIN INTO APPROVED TAXI RANK IN KWA-JALI (D862). OFFLOAD, LOAD AND RETURN ALONG THE FORWARD ROUTE IN REVERSE.</p>
6.1.1.7	<p>ROUTE 8. HARDING TAXI RANK TO EKHWEZI FROM APPROVED TAXI RANK IN HARDING TURN LEFT TO FIELD STREET UPON REACHING THE INTERSECTION, YOU TURN LEFT INTO LIVINGSTONE STREET UNTIL APPROACHING THE LIVINGSTONE / HAWKINS STREET INTERSECTION; TURN RIGHT INTO HAWKINS STREET LEADING TO N2. PROCEED ALONG N2 AND TURN LEFT (WEST) PROCEEDS INTO APPROVED TAXI RANK IN IKHWEZI (WEZA ROAD). OFFLOAD, LOAD AND RETURN ALONG THE FORWARD ROUTE IN REVERSE.</p>



GAZETTE

REGION: ALL

GAZETTE PRINT DATE : 22 APRIL 2015

GAZETTE EXPIRY DATE: 13 MAY 2015

6.1.1.8	<p>ROUTE 9. HARDING TAXI RANK TO WEZA SAWMILL FROM APPROVED TAXI RANK IN HARDING TURN LEFT TO FIELD STREET UPON REACHING THE INTERSECTION, TURN LEFT INTO LIVINGSTONE STREET UNTIL YOU APPROACH THE LIVINGSTONE / HAWKINS STREET INTERSECTION; TURN RIGHT INTO HAWKINS STREET LEADING TO N2. PROCEED ALONG N2 AND TURN LEFT (WEZA ROAD) INTO APPROVED TAXI RANK IN SAWMILL. OFFLOAD, LOAD AND RETURN ALONG THE FORWARD ROUTE IN REVERSE.</p>
6.1.1.9	<p>ROUTE 10. HARDING TAXI RANK TO KWA MBOTHO FROM APPROVED TAXI RANK IN HARDING TURN LEFT TO FIELD STREET UPON REACHING THE INTERSECTION TURN LEFT INTO LIVINGSTONE STREET UNTIL APPROACHING THE LIVINGSTONE / HAWKINS STREET INTERSECTION, TURN RIGHT INTO HAWKINS STREET LEADING TO N2. PROCEED ALONG N2 AND TURN RIGHT (EAST), PROCEED INTO APPROVED TAXI RANK IN KWAMBOTHO. OFFLOAD, LOAD AND RETURN ALONG THE FORWARD ROUTE IN REVERSE.</p>
6.1.1.10	<p>ROUTE 11. HARDING TAXI RANK TO SANTOMBE FROM APPROVED TAXI RANK IN HARDING TURN LEFT TO FIELD STREET UPON REACHING THE INTERSECTION, TURN LEFT INTO LIVINGSTONE STREET UNTIL APPROACHING LIVINGSTONE / HAWKINS STREET INTERSECTION, TURN RIGHT INTO HAWKINS STREET LEADING TO N2. PROCEED ALONG N2 AND TURN RIGHT (EAST), PROCEED INTO APPROVED TAXI RANK IN SANTOMBE. OFFLOAD, LOAD AND RETURN ALONG THE FORWARD ROUTE IN REVERSE.</p>
6.1.1.11	<p>ROUTE 12. HARDING TAXI RANK TO NYUSWA FROM APPROVED TAXI RANK IN HARDING TURN LEFT TO FIELD STREET UPON REACHING THE INTERSECTION, YOU TURN LEFT INTO LIVINGSTONE STREET UNTIL YOU APPROACH THE LIVINGSTONE / HAWKINS STREET INTERSECTION; TURN RIGHT INTO HAWKINS STREET LEADING TO N2. PROCEED ALONG N2 AND TURN RIGHT (EAST), PROCEED INTO APPROVED TAXI RANK IN NYUSWA. OFFLOAD, LOAD AND RETURN ALONG THE FORWARD ROUTE IN REVERSE.</p>



GAZETTE

REGION: ALL

GAZETTE PRINT DATE : 22 APRIL 2015

GAZETTE EXPIRY DATE: 13 MAY 2015

6.1.1.1 2	<p>ROUTE 13. HARDING TAXI RANK TO RIETVLEI FROM APPROVED TAXI RANK IN HARDING TURN LEFT TO FIELD STREET UPON REACHING THE INTERSECTION, TURN LEFT INTO LIVINGSTONE STREET UNTIL APPROACHING THE LIVINGSTONE/HAWKINS STREET INTERSECTION; TURN RIGHT INTO HAWKINS STREET LEADING TO N2. PROCEED ALONG N2 AND TURN LEFT (WEZA) PROCEED UNTIL YOU JOIN R56 (MANUBER) AND TURN RIGHT AND PROCEED INTO APPROVED TAXI RANK IN RIETVLEI. OFFLOAD, LOAD AND RETURN ALONG THE FORWARD ROUTE IN REVERSE.</p>
6.1.1.1 3	<p>ROUTE 14. HARDING TAXI RANK TO NGUNJINI FROM APPROVED TAXI RANK IN HARDING TURN LEFT TO FIELD STREET UPON REACHING THE INTERSECTION, YOU TURN LEFT INTO LIVINGSTONE STREET UNTIL YOU APPROACH THE LIVINGSTONE / HAWKINS STREET INTERSECTION; TURN RIGHT INTO HAWKINS STREET LEADING TO N2. PROCEED ALONG N2 AND TURN LEFT AND PROCEED UNTIL YOU TURN TO THE RIGHT AT SINGISI ROAD AND PROCEED INTO APPROVED TAXI RANK IN NGUNGINI. OFFLOAD, LOAD AND RETURN ALONG THE FORWARD ROUTE IN REVERSE.</p>
6.1.1.1 4	<p>ROUTE 15. HARDING TAXI RANK TO KWA-GQIGQA FROM APPROVED TAXI RANK IN HARDING TURN LEFT TO FIELD STREET UPON REACHING THE INTERSECTION, LEFT INTO LIVINGSTONE STREET UNTIL APPROACHING THE LIVINGSTONE / HAWKINS STREET INTERSECTION, TURN RIGHT INTO HAWKINS STREET LEADING TO N2. AT HAWKINS STREET TURN LEFT AND PROCEED ALONG BIZANA ROAD UNTIL YOU TURN TO THE LEFT TO KWA-GQIGQA ROAD P327 AND PROCEED INTO APPROVED TAXI RANK. OFFLOAD, LOAD AND RETURN ALONG THE FORWARD ROUTE IN REVERSE.</p>
6.1.1.1 5	<p>ROUTE 16. HARDING TAXI RANK TO KWA-MACHI FROM APPROVED TAXI RANK IN HARDING TURN TO FIELD STREET UPON REACHING THE LIVINGSTONE / FIELD STREET INTERSECTION, YOU TURN LEFT INTO LIVINGSTONE STREET UNTIL YOU APPROACH THE LIVINGSTONE / HAWKINS STREET YOU TURN TO THE LEFT AND PROCEED WITH BIZANA ROAD UNTIL YOU TURN TO THE LEFT TO KWAMACHI ROAD P58 AND PROCEED INTO APPROVED TAXI RANK. OFFLOAD, LOAD AND RETURN ALONG THE FORWARD ROUTE IN REVERSE.</p>



GAZETTE

REGION: ALL

GAZETTE PRINT DATE : 22 APRIL 2015

GAZETTE EXPIRY DATE: 13 MAY 2015

6.1.1.1 6	1.A. MATATIELE (KZN) FROM AN APPROVED TAXI RANK IN HARDING EXIT AND TURN LEFT TO FIELD STREET, UPON REACHING THE INTERSECTION TURN LEFT INTO LIVINGSTONE STREET UNTIL YOU APPROACH LIVINGSTONE HAWKINS STREET INTERSECTION, TURN RIGHT INTO HAWKINS STREET LEADING TO N2, AT N2 TURN TO LEFT (WEST), PROCEED VIA KOKSTAD (OFF LOAD), CEDARVILLE (OFF – LOAD) PROCEED UNTIL YOU REACH MATATIELE TAXI RANK AND USE THE SAME ROUTE ON RETURN.
--------------	--



GAZETTE

REGION: ALL

GAZETTE PRINT DATE : 22 APRIL 2015

GAZETTE EXPIRY DATE: 13 MAY 2015

1) APP0039585	GAZETTE NUMBER: LGKZNG178-2015-MAR
2) MT GUMA ID NO. 5005205283082	
3) 11570 ILLOVU PHASE 5 WINKLESPRUIT DURBAN KWAZULU-NATAL 4145	
4) APPLICANT TYPE : NEW OPERATING LICENCE	
5) IS STILL TO BE ACQUIRED	
6.1.1.1	MSHIYENI AND B RANK TAXI ASSOCIATION DEPART FROM ISIPINGO B RANK TO PRINCE MSHIYENI HOSPITAL: 1. ISIPINGO FROM B RANK OPPOSITE PICK & WIN SUPERMARKET TO JOIN ALEXANDER AVENUE WHICH IS ONE WAY TRAFFIC, 1ST TURN RIGHT WHICH IS THOMAS AVENUE, 1ST TURN RIGHT WHICH IS THOMAS AVENUE, 1ST TURN RIGHT WHICH IS CHURCH LANE, LEFT INTO ISIPINGO OLD MAIN ROAD TO T JUNCTION, AND TURN RIGHT INTO PRINCE MCWAYIZENI DRIVE AND LEFT INTO MANGOSUTHU HIGHWAY. START TO DROP OFF AND ALL STOPS TO MSHIYENI HOSPITAL AND TURN LEFT INTO ACCESS ROAD TO PRINCE MSHIYENI HOSPITAL, AND DROP OFF AT HOSPITAL AT RANK OUTSIDE OF THE GATE, AND LOAD AND RETURN TO ISIPINGO ALONG THE FORWARD ROUTE IN REVERSE, AND DROP OFF AT ALL STOPS TO ISIPINGO INCLUDING REUNION TAXI RANK.
6.1.1.2	<p>CONDITIONS/RESTRICTIONS "1. PASSENGERS MAY BE PICKED UP AND/OR SET DOWN ONLY AT DESIGNATED TAXI RANK OR TAXI STOP, WHICH SHALL EXCLUDE BUS STOPS. 2. ENTRY OR RANKING ON PRIVATE PROPERTY IS NOT PERMITTED WITHOUT PERMISSION OF THE LANDLORD, A COPY OF WHICH MUST BE SUPPLIED TO THE BOARD BEFORE ISSUE OPERATING LICENSE. 3. WITHOUT HAVING ENTERED INTO AN AGREEMENT WITH OTHER OPERATORS ON A COMMON ROUTE, AS CONTEMPLATED BY SECTION 88 (2) (B) OF ACT 22 OF 2000, THE PICKING UP OR SETTING DOWN OF PASSENGERS ON SUCH ROUTE IS NOT PERMITTED. A COPY OF SUCH AGREEMENT MUST BE SUPPLIED TO THE BOARD. 4. AT RANKS, WHETHER ON -STREET OR OFF-STREET, ONLY THE TAXIS THAT CAN BE ACCOMMODATED IN THE DEMARCATED AREA MAY OCCUPY THE RANK, EXCESS VEHICLES MUST HOLD ELSEWHERE AT DESIGNATED HOLDING AREAS. 5. RANK PERMITS OR LETTERS OF AUTHORITY MUST BE PRODUCED IN RESPECT OF ALL RANKS IN MUNICIPAL ARREARS, IN PARTICULAR MAJOR TOWNS AND CITIES. 6. THE ALLOCATION OF ANY ROUTE OR PORTION OF A ROUTE IS SUBJECT TO THE CONDITION THAT IT HAS BEEN APPROVED AND ALLOCATED IN GOOD FAITH AND THAT SUCH ROUTE WILL BE INVALID SHOULD IT TRANSPIRE THAT THE ROUTE OR PORTION THEREOF WILL, OR HAS CAUSED CONFLICT DUE TO IT HAVING BEEN APPROVED BASED ON INCORRECT OR FALSE INFORMATION SUPPLIED TO THE BOARD OR AS A RESULT OF AN ERROR. IN SUCH INSTANCE THE OPERATING LICENSE MUST BE RETURNED TO THE BOARD FOR CORRECTION. 7. THE VEHICLE MUST BE COVERED BY MOTOR VEHICLE INSURANCE AS WELL AS PERSONAL LIABILITY INSURANCE.</p> <p>IMBALI 13 & 15- PIETERMARITZBURG, 22069J22068T00052429, KZNBRCPMB0000235, UNIT 15 "INBOUND: FROM (ORIGIN): EKUTHULENI ROAD TERMINUS (KPE0195) TO (DESTINATION): SLATTER STREET TAXI TERMINAL (KPC0023) ROUTE: EKUTHULENI, NGCWE, HLOMUKA, NGCWE, EKUTHULENI, ROUTE 9, Q7, Q5, Q4, CEDAR, RETURN CEDAR, YELLOWWOOD, CEDAR, Q7, ROUTE 9, WILLOWFONTEIN, F.J. SITHOLE, SUTHERLAND, MOSES MABHIDA (EDENDALE), LANGALIBALELE (LONGMARKET), RETIEF, PIETERMARITZ, SLATTER OUTBOUND: FROM (ORIGIN): SLATTER STREET TAXI TERMINAL (KPC0023) TO (DESTINATION): EKUTHULENI ROAD TERMINUS (KPE0195) ROUTE: PIETERMARITZ, PINE, MOSES MABHIDA (EDENDALE), SUTHERLAND, F.J. SITHOLE, WILLOWFONTEIN, ROUTE 9, EKUTHULENI .ALTERNATE ROUTINGS OUTBOUND: "A. PIETERMARITZ, WEST STREET BUS / TAXI STATION, WEST, JABU NDLOVU (LOOP), MOSES MABHIDA (EDENDALE), SUTHERLAND, F.J. SITHOLE, WILLOWFONTEIN, ROUTE 9, EKUTHULENI B. PIETERMARITZ, WEST STREET BUS/TAXI STATION, WEST, BURGER, MOSES MABHIDA (EDENDALE), SUTHERLAND, F.J. SITHOLE, WILLOWFONTEIN, ROUTE 9, EKUTHULENI</p>



GAZETTE

REGION: ALL

GAZETTE PRINT DATE : 22 APRIL 2015

GAZETTE EXPIRY DATE: 13 MAY 2015

<p>1) APP0039586 2) MS MBHELE ID NO. 4210265493081 3) P.O BOX 1861 LADYSMITH KWAZULU-NATAL 3370 4) APPLICANT TYPE : NEW OPERATING LICENCE 5) 1 x 15 (SEATED) 0 (STANDING)</p>	<p>GAZETTE NUMBER: LGKZNG178-2015-MAR</p>
<p>6.1.1.1</p>	<p>WATERSMEET TO LADYSMITH / LYELL STREET TAXI RANK INBOUND: FROM APPROVED WATERSMEET TAXI RANK INTO WATERSMEET ROAD, LOAD, HLATHINI LOAD, GCABHANE LOAD, GCIZELA LOAD, PROCEED WITH WATERSMEET ROAD, TO PEACE TOWN, OFF LOAD PASSENGERS AND PROCEED WITH WATERSMEET ROAD, TURN LEFT INTO R103 HARRISMITH ROAD, ALONG HARRISMITH ROAD, TURN LEFT INTO PORT ROAD, ALONG PORT ROAD TURN LEFT INTO KEATE STREET, PROCEED INTO ALEXANDRA STREET, ALONG ALEXANDRA STREET, TURN RIGHT INTO LYELL STREET, ALONG LYELL STREET, TURN LEFT INTO LYELL STREET TAXI RANK FROM HARRISMITH ROAD INTO KING STREET ALONG KING STREET, TURN LEFT LYELL STREET, ALONG LYELL STREET, TURN RIGHT INTO LYELL STREET TAXI RANK</p> <p>OUTBOUND: FROM LYELL STREET TAXI RANK, TURN LEFT INTO QUEEN STREET, LEFT INTO LYELL STREET, ALONG LYELL STREET, TURN RIGHT INTO KING STREET, INTO PORT ROAD, INTO HARRISMITH ROAD, INTO R103, TURN RIGHT INTO WATERSMEET ROAD, PROCEED TO PEACETOWN LOAD, PROCEED INTO WATERSMEET ROAD INTO GCIZELA OFF LOAD AND LOAD INTO GCABHANE OFF LOAD AND LOAD, TO HLATHINI OFFLOAD AND LOAD FROM LYELL STREET TAXI RANK, TURN LEFT INTO QUEEN STREET, ALONG QUEEN STREET, TURN LEFT INTO KEAT STREET, TURN RIGHT INTO PORT ROAD INTO HARRISMITH ROAD, INTO R103, TURN RIGHT WATERSMEET ROAD, PROCEED TO PEACE TOWN, LOAD PASSENGERS, PROCEED INTO WATERSMEET ROAD, INTO GCIZELA, OFF LOAD AND LOAD PASSENGERS INTO GCABHANE OFF LOAD AND LOAD PASSENGERS TO HLATHINI OFF LOAD AND LOAD PASSENGERS.</p>
<p>6.1.1.2</p>	<p>CONDITIONS/RESTRICTIONS</p> <ol style="list-style-type: none"> 1. PASSENGERS MAY BE PICKED UP AND/OR SET DOWN ONLY AT DESIGNATED TAXI RANK OR TAXI STOP, WHICH SHALL EXCLUDE BUS STOPS. 2. ON THE INBOUND TRIP TO DURBAN, NEWCASTLE, DUNDEE, COLENSO, GREYTOWN NO PASSENGERS MAY BE PICKED UP EN ROUTE FROM LEAVING THE MAGISTERIAL OF KLIPRIVER UNTIL REACHING THE DESTINATION RANK. 3. ON THE RETURN TRIP TO KLIPRIVER, NO PASSENGERS MAY BE SET DOWN UNTIL REACHING THE MAGISTERIAL DISTRICT OF KLIPRIVER. 4. ENTRY OR RANKING ON PRIVATE PROPERTY IS NOT PERMITTED WITHOUT PERMISSION OF THE LANDLORD, A COPY OF WHICH MUST BE SUPPLIED TO THE BOARD BEFORE ISSUE OPERATING LICENSE. 5. WITHOUT HAVING ENTERED INTO AN AGREEMENT WITH OTHER OPERATORS ON A COMMON ROUTE, AS CONTEMPLATED BY SECTION 88 (2) (B) OF ACT 22 OF 2000, THE PICKING UP OR SETTING DOWN OF PASSENGERS ON SUCH ROUTE IS NOT PERMITTED. A COPY OF SUCH AGREEMENT MUST BE SUPPLIED TO THE BOARD. 6. AT RANKS, WHETHER ON -STREET OR OFF-STREET, ONLY THE TAXIS THAT CAN BE ACCOMMODATED IN THE DEMARCATED AREA MAY OCCUPY THE RANK, EXCESS VEHICLES MUST HOLD ELSEWHERE AT DESIGNATED HOLDING AREAS. 7. RANK PERMITS OR LETTERS OF AUTHORITY MUST BE PRODUCED IN RESPECT OF ALL RANKS IN MUNICIPAL ARREARS, IN PARTICULAR MAJOR TOWNS AND CITIES. 8. THE ALLOCATION OF ANY ROUTE OR PORTION OF A ROUTE IS SUBJECT TO THE CONDITION THAT IT HAS BEEN APPROVED AND ALLOCATED IN GOOD FAITH AND THAT SUCH ROUTE WILL BE INVALID SHOULD IT TRANSPIRE THAT THE ROUTE OR PORTION THEREOF WILL, OR HAS CAUSED CONFLICT DUE TO IT HAVING BEEN APPROVED BASED ON INCORRECT OR FALSE INFORMATION SUPPLIED TO THE BOARD OR AS A RESULT OF AN ERROR. IN SUCH INSTANCE THE OPERATING LICENSE MUST BE RETURNED TO THE BOARD FOR CORRECTION. 9. THE VEHICLE MUST BE COVERED BY MOTOR VEHICLE INSURANCE AS WELL AS PERSONAL LIABILITY INSURANCE.



GAZETTE

REGION: ALL

GAZETTE PRINT DATE : 22 APRIL 2015

GAZETTE EXPIRY DATE: 13 MAY 2015

1) APP0039597	GAZETTE NUMBER: LGKZNG178-2015-MAR
2) B NGUBANE ID NO. 4801085277082	
3) 1300 ZOLWEMBE ROAD NTSHONGWENI KWAZULU-NATAL 3700	
4) APPLICANT TYPE : NORMAL TRANSFER	
5) 1 x 15 (SEATED) STANDING CAPACITY IS STILL TO BE ACQUIRED	
6.1.1.1	<p>FROM NTSHONGWENI - PINETOWN:</p> <p>FROM NTSHONGWENI TAXI RANK,LEFT INTO D210 NTSHONGWENI ROAD PASS MNCADODO BRIDGE,LEFT INTO D359,RIGHT INTO P551 BECOMING KASSIER ROAD,LEFT TURN P454 / J.B. MCINTOSH ROAD SUMMERVELD AND RETURN BACK INTO KASSIER ROAD,PASS N3 BRIDGE,PASS POLO PONY GARAGE,PASS M13,LEFT TURN INTO FRASER ROAD AND BACK,PROCEED ALONG,PROCEED ALONG KASSIER ROAD AND TO ASSAGAY AND HILLCREST, RIGHT TURN INTO R103/ OLD MAIN ROAD,RIGHT TURN INTO AZALIA ROAD TO PETROL FILING STATION (PICK UP AND DROP OFF) AND PROCEED,LEFT INTO MARGARETS STREET RIGHT INTO R103/ OLD MAIN ROAD,LEFT TURN INTO M13</p> <p>OR</p> <p>FROM KASSIER ROAD RIGHT TURN INTO M13,LEFT TURN OFF RAMP INTO SHONGWENI ROAD INTO HILLCREST TURN AROUND AZALIA ROAD LEFT INTO R103/ OLD MAIN ROAD,LEFT TURN INTO M13,PASS EVERTON,GILLITS,PASS MAYTIME STORES KLOOF,LEFT TURN INTO VILLAGE ROAD,RIGHT ON - RAMP INTO M13,LEFT TURN INTO M31/OLD MAIN ROAD,RIGHT TURN INTO ANDERSON ROAD AND RIGHT INTO ANDERSON ROAD TAXI RANK,PICK AND DROP AND RETURN ALONG THE SAME ROUTE IN REVERSE.</p> <p>1.2.ALTERNATIVE ROUTE</p> <p>FROM M13 KLOOF AREA TURN INTO PIONNEER ROAD,INTO WYEBANK ROAD(M39),RIGHT TURN INTO GLAMIS ROAD (M39),RIGHT TURN INTO BOSSE STREET,RIGHT TURN INTO BOHMER ROAD,STRAIGHT INTO HIGH STREET,RIGHT TURN INTO CAMPBELL ROAD,BECOMING GLENUGIE ROAD,RIGHT INTO KINGS ROAD</p> <p>OR</p> <p>RIGHT TURN INTO M13/ OLD MAIN ROAD,LEFT TURN INTO ANDERSON ROAD AND RIGHT INTO ANDERSON ROAD TAXI RANK AND RETURN ALONG THE SAME ROUTE IN REVERSE.</p> <p>BUX FARM TO PINETOWN</p> <p>FROM BUX FARM TAXI RANK,RIGHT TURN INTO D755,RIGHT TURN INTO CLIFFDDALE ROAD/ P504,LEFT TURN INTO KASSIER ROAD AND PROCEED TO PINETOWN ALONG ALL MENTIONED ROUTES AS PER 1.1 TO 1.2 ABOVE,AND RETURN.</p>
6.1.1.2	<p>NTSHONGWENI TO HAMMERSDALE</p> <p>NTSHONGWENI TO KELLY ROAD TAXI RANK,HAMMERSDALE DIRECT,ALONG MPUMALANGA/HAMMERSDALE MAIN ROAD DIRECT AND RETURN.</p>



GAZETTE

REGION: ALL

GAZETTE PRINT DATE : 22 APRIL 2015

GAZETTE EXPIRY DATE: 13 MAY 2015

6.1.1.3	<p>A.FROM NTSHONGWENI - PINETOWN</p> <p>A.1.FROM NTSHONGWENI TAXI RANK LEFT TURN INTO D210 NTSHONGWENI MAIN ROAD PASS MNCADODO BRIDGE,LEFT TURN INTO D359,RIGHT TURN INTO P551 BECOMING KASSIER ROAD.LEFT TURN P9454/J.B.MCINTOSH ROAD SUMMERVELD DROP OFF AND PICK UP AND RETURN BACK INTO KASSIER ROAD,PASS N3 BRIDGE,PASS POLO POLY GARAGE DROP OFF AND PICK UP,PASS M13 BRIDGE DROP OFF AND PICK UP,LEFT TURN INTO FRASER ROAD DROP OFF AND PICK UP AND BACK,PROCEED ALONG KASSIER ROAD PASS ASSAGAY AND HILLCREST RIGHT TURN INTO R103/OLD MAIN ROAD,RIGHT TURN INTO ALALIA ROAD AND PASS INTO INANDA ROAD HILLCREST TAXI RANKDROP OFF AND PICK UP PROCEED ALONG R103/OLD MAIN ROAD,LEFT TURN INTO M13 EMBERTON STOP DROP OFF AND PICK UP.AND PROCEED ALONG M13 TO PINETOWN PASS ELVERSTONE STOP DROP OFF AND PICK UP,GILLITTS STOP OFF AND PICK UP, MAYTIME STOP DROP OFF AND PICK UP, KLOOF VILLAGE ROAD OFF RAMP DROP OFF AND PICK UP, FROM M13 LEFT TURN INTO M31/OLD MAIN ROAD,RIGHT TURN INTO ANDERSON ROAD ROAD TAXI RANK DROP OFF AND PICK UP AND RETURN BACK SAME ROUTES PICK UP AND DROP OFF.</p> <p>A.2. PASS KASSIER ROAD,RIGHT TURN INTO M13 ON RAMP DROP OFF AND PICK UP, PROCEED STRAIGHT PASS ELVERSTONE DROP OFF AND PICK UP,GILLITTS DROP OFF AND PICK UP,PASS MAYTIME STOP DROP OFF AND PICK,PASS KLOOF VILLAGE ROAD OFF RAMP DROP OFF AND PICK UP,LEFT TURN INTO VILLAGE ROAD OR PROCEED STRAIGHT RIGHT INTO ON RAMP INTO M13,LEFT TURN INTO M31/OLD MAIN ROAD,RIGHT TURN INTO ANDERSON ROAD AND RIGHT INTO ANDERSON TAXI RANK,PICK UP AND DROP OFF ALL STOP AND WHERE NOT INCONVENIENCING OTHER ROAD USERS,AND RETURN BACK ON THE SAME ROUTES DROP OFF AND PICK UP.</p> <p>A.3.FROM NTSHONGWENI TO PINETOWN AND RETURN TO ALTERNATIVE ROUTES 1.</p> <p>FROM NTSHONGWENI TAXI RANK,LEFT INTO D210 NTSHONGWENI MAIN ROAD PASS MNCADODO BRIDGE,LEFT TURN INTO D359,RIGHT INTO P551 BECOMING KASSIER ROAD SUMMERVELD,RIGHT TURN INTO N3 ON RAMP,PASS MARIANNHILL TOLL PLAZA,LEFT TURN INTO M1/OLD RICHMOND ROAD,PASS WEASTMEAD ROAD,PASS CIRCUIT ROAD,PASS MALCOLM ROAD,PASS OLD RICHMOND ROAD PROCEED TO OLD MAIN ROAD AND RIGHT TO ANDERSON ROAD TAXSI RANK.ALSO DROP OFF AND PICK UP TO ALL STOP AND WHERE IS NOT INCONVENIENCING OTHER ROAD USERS AND RETURN ON THE SAME ROUTES.</p>
6.1.1.4	<p>B.FROM BUX FARM VIA SUMMERVELD TO PINETOWN AND RETURN.</p> <p>FROM BUX FARM TAXI RANK,RIGHT TURN INTO D755,RIGHT INTO CLIFFDALE ROAD,P504 PASS PEACEVALLE,LEFT TURN INTO KASSIER ROAD, RIGHT INTO R103 DROP DROP OFF AND PICK UPAT HILLCREST INANDA ROAD TAX RANK,LEFT INTO M13 OFF RAMP DROP OFF AND PICK UP AND PROCEED TO PINETOWN VIA ALL MENTIONED ROUTES PICK UP AND DROP OFF GILLITTS SPOT,EVERSTONE STOP,MAYTIME STOP,KLOOF VILLAGE ROAD OFF RAMP,PIONEER ROAD OFF RAMP AND PROCEED ALONG M13,LEFT INTO M1 OLD MAIN ROAD RIGHT INTOANDERSON ROAD PINETOWN TAX RANK DROP OFF AND PICK UP AND RETURNED THE SAME ROUTES TO BUX FARM VIA SUMMERELD. FROM BUX FARM TAXI RANK,RIGHT TURN INTO D775,PROCEED INTO P504 CLIFFDALE ROAD,INTO PEACEVALE UNDER THE N3 BRIDGE LEFT TURN INTO P385,PASS CALTEX FILLING STATION LEFT INTO UNDERSON ROAD,RIGHT TURN INTO VAN ECK ROAD,PICK UPAND DROP OFF TO ALL ABOVE MENTIONED ROUTES TO ALL ABOVE MENTIONED ROUTES TO AND RETURN BACK TO KELLY ROAD TAXI RANK AND RETURNED.</p>
6.1.1.5	<p>E.FROM NTSHONGWENI TO HAMMARSDALE & RETURN</p> <p>FROM NTSHONGWENI TAXI RANK,RIGHT TURN INTO D210 NTSHONGWENI MAIN ROAD,PASS MATHE STORE,LUTHULI STORE,KWASHENGU,EKWANDENI,PASS EMALANGENI CEMETERY,PASS ERASTENI WHERE NTSHONGWENI AREA ENDS AND NTSHONGWENI MAIN ROAD ENDS,BECOMING SIBISI ROAD,PROCEED PASS UNIT 6 AS IT BEGINS,NO PICKING UP OF PASSENGERS DROP OFF ONLY,PASS FIRST TRAFFIC CIRCLE,PASS MAGISTRATE COURT,TURN RIGHT INTO BUTHELEZI ROAD,RIGHT TURN INTO HAMMERSDALE OLD MAIN ROAD,RIGHT TURN INTO KELLY ROAD TAXI RANK,AND RETURN TO NTSHONGWENI.</p> <p>ALTERNATIVE 1</p> <p>AE.2. ALONG NTSHONGWENI MAIN ROAD,PASS MATHE STORE,LUTHULI STORE,KWABHENGU,EMALANGENI,RIGHT TURN INTO UNNAMED ROAD BECOMING BUCKAM ROAD,PASS LUBEX FACTORY,RIGHT TURN INTO HAMMERSDALE MAIN ROAD,LEFT INTO RAINBOW CHICKEN FACTORY,RETURN BACK TO HAMMERSDALE MAIN ROAD,RIGHT TURN INTO KELLY ROAD TAXI RANK,DROP OFF PICK UP TO ALL ABOVEMENTIONED ROUTES AND RETURNED SAME ROUTES.</p>



GAZETTE

REGION: ALL

GAZETTE PRINT DATE : 22 APRIL 2015

GAZETTE EXPIRY DATE: 13 MAY 2015

6.1.1.6	<p>G.FROM NTSHONGWENI TO DURBAN AND RETURN</p> <p>G.1.FROM NTSHONGWENI TAXI RANK,LEFT TURN INTO D210 NTSHONGWENI MAIN ROAD,PASS MNCADODO BRIDGE,PASS D359 BECOMING P551,INTO KASSIER ROAD,PASS P454 SUMMERVELD,RIGHT TURN INTO M13 OLD MAIN ROAD PASS ELVERSTONE,GILLITTS,MAYTIME STORE,KLOOF VILLAGE ROAD,PROCEED INTO M13,LEFT TURN INTO BEREA ROAD NORTH,PASS MUSGRAVE ROAD,PROCEED TO BEREA ROAD RIGHT TURN INTO UNUVERSITY AVENUE TAXI RANK (RANK 142)DROP OFF ONLY THE ROUTE.NO PICKING UP PASSENGERS</p> <p>ALTERNATIVE</p> <p>G.2.FROM NTSHONGWENI TO DURBAN AND RETURN:LEFT TURN INTO D210/NTSHONGWENI MAIN ROAD,PASS MNCADODO BRIDGE,RIGHT TURN INTO P551,BECOMING KASSIER ROAD,PASS SUMMERVELD,RIGHT TURN INTO N3 ON RAMP,PASS MARRIANHILL TOLL PLAZA,NO PICKING UP OR DROP OFF ALONG N3,RIGHT TURN INTO SPINE ROAD DROP OFF AT PAVILION CENTRE AND RETURN TO DURBAN N3 LEFT TURN INTO BEREA ROAD,PASS MUSGRAVE ROAD,RIGHT TURN INTO UNIVERSITY AVENUE TAXI RANK AND RETURNED TO NTSHONGWENI.</p>
---------	--



GAZETTE

REGION: ALL

GAZETTE PRINT DATE : 22 APRIL 2015

GAZETTE EXPIRY DATE: 13 MAY 2015

<p>1) APP0039598 2) MN MHLONGO ID NO. 5608055442086 3) P.O BOX 1677 NEWCASTLE KWAZULU-NATAL 2940 4) APPLICANT TYPE : NEW OPERATING LICENCE 5) 1 x 15 (SEATED) 0 (STANDING)</p>	<p>GAZETTE NUMBER: LGKZNG178-2015-MAR</p>
<p>6.1.1.1</p>	<p>ROUTE 1 FROM OSIZWENI TO MADADENI FROM OSIZWENI TOWNSHIP ALL SECTIONS USING AUTHORISED PUBLIC ROAD TRANSPORT TO JOIN P483 AT EMPOMPINI TEKU, KHUZANI THEN TURN RIGHT AT TEKU TO JOIN BR1.</p>
<p>6.1.1.2</p>	<p>ROUTE 2 OSIZWENI TO MADADENI ALL SECTION AT OSIZWENI TOWNSHIP TO JOIN P483 AT JACKALSPAN PASSING EMPOMPINI TEKU, KHUZANI THEN TURN RIGHT TO JOIN BR2 INTO MADADENI PASSING BREUERY THEN USE ANY OTHER AUTHORISED PUBLIC TRANSPORT ROUTE VIA MADADENI SHOPPING CENTER, AMAJUBA REGIONAL OFFICE USE ALL RANKING AND SHOPPING FACILITIES.</p>
<p>6.1.1.3</p>	<p>ROUTE 3 OSIZWENI TO NEWCASTLE AND RETURN. FROM OSIZWENI SECTION A,D&F VIA TOP RANK, WARD FIVE TOWARDS EMPOMPINI AND JOIN MAIN ROAD P483 JOIN N11 TURN RIGHT INTO ALLEN STREET TURN LEFT INTO KIRKLANDS STREET, TURN INTO VOORTREKKER STREET INTO NEWCASTLE TAXI RANK. RETURN: SAME AS FORWARD ROUTE RESTRICTION: NO RESTRICTION TO AND FROM. B. FROM OSIZWENI SECTION C,D & F PASS MAKHANYA EMAFOUR, JACKALSPAN AND JOIN P483 TURN N11, TURN RIGHT INTO ALLEN STREET LEFT INTO KIRKLAND STREET, TURN RIGHT INTO VOORTREKKER STREET INTO NEWCASTLE TAXI RANK. RETURN: SAME AS FORWARD ROUTE. RESTRICTION: NO RESTRICTION TO AND FROM. C. FROM OSIZWENI SECTION C,D & F EMATHANGINI, EMAROMENI, ESITOLO ESITOLO, ESIMBOMVINI, XOLANI TOWARDS EMPOMPINI AND JOIN P483, TURN RIGHT INTO HARDWICK STREET, LEFT INTO HARDING STREET, RIGHT INTO ALLEN STREET, LEFT INTO SUTHERLAND, TURN RIGHT INTO VOORTREKKER STREET INTO NEWCASTLE TAXI RANK. RETURN: SAME AS FORWARD ROUTE RESTRICTION TO AND FROM. D. FROM OSIZWENI SECTION C,D & F PASS KHUZANI, MANZANA, AND JOIN P483, TURN RIGHT INTO ASIPHEPE ROAD, ALBERT WESSELS ROAD, TURN RIGHT INTO HARDWICK STREET, LEFT INTO MURCHISON STREET, TURN RIGHT INTO VOORTREKKER STREET INTO NEWCASTLE TAXI RANK. RETURN: SAME AS FORWARD ROUTE, RESTRICTION: NO RESTRICTION TO AND FROM. E. FROM MENDOZO VIA DICKS, JOIN P483, TURN RIGHT INTO ASIPHEPE ROAD, INTO ALBERT WESSELS STREET, TURN RIGHT INTO FARRADAY STREET, RIGHT INTO HARDWICK STREET, LEFT INTO MURCHISON STREET, TURN RIGHT INTO VOORTREKKER STREET INTO NEWCASTLE TAXI RANK. RETURN: SAME AS FORWARD ROUTE. RESTRICTION: NO RESTRICTION TO AND FROM.</p>



GAZETTE

REGION: ALL

GAZETTE PRINT DATE : 22 APRIL 2015

GAZETTE EXPIRY DATE: 13 MAY 2015

<p>1) APP0039602</p> <p>2) S PILLAY ID NO. 4801195075087</p> <p>3) P O BOX 1893 DURBAN KWAZULU NATAL KWA-ZULU NATAL 3900</p> <p>4) APPLICANT TYPE : BACKLOG CAPTURE</p> <p>5) IS STILL TO BE ACQUIRED</p>		GAZETTE NUMBER: LGKZNG178-2015-MAR
6.1.1.1	<p>ROUTE 1</p> <p>RICHARDSBAY TO EMPANGENI</p> <p>START FROM RICHARDSBAY TAXI RANK, ENTERING WEST CENTRAL ARTERIAL, PROCEEDING TO THE JOHN ROSS PARKWAY UNTIL TURNING ON THE LEFT OF THE ROBOT USING TURNER ROAD UNTIL ENTERING EMPANGENI STATION TAXI RANK, OFFLOAD AND LOAD PASSENGERS, TAKE UP TURNER ROAD, GOING TO EMPANGENI "A" RANK USING R34 IF GOING TO THE RANK AT OK BAZAAR AND LOAD, THEN GO BACK TO THE RICHARDSBAY RANK</p>	
6.1.1.2	<p>ROUTE 2</p> <p>RICHARDSBAY TO DURBAN</p> <p>FROM RICHARDSBAY RANK JOIN WEST ARTERIAL, PROCEED WITH THE SAME ROAD TO JOHN ROSS PARKWAY, JOIN IT ON THE RIGHT SIDE, STRAIGHT, TURN LEFT, AT THE ROBOT ENTER N2, PROCEED ALONG N2 AND PASS BALLITO, PROCEED TO DURBAN, TURN LEFT TO UMNGENI ROAD AND PROCEED TO DURBAN STATION RANK, OFFLOAD PASSENGERS AND RETURN TO RICHARDSBAY</p>	
6.1.1.3	<p>ROUTE 3</p> <p>RICHARDSBAY TO NONGOMA VIA ULUNDI</p> <p>FROM RICHARDSBAY RANK JOINING WEST CENTRAL ARTERIAL, CARRY ON WITH THE SAME ROAD, JOINING JOHN ROSS PARKWAY, PROCEED UNTIL JOINING WITH R34, JOIN R66 AT NDUNDULU MOUNTAIN, TURN RIGHT AT R66, PROCEED STRAIGHT UNTIL REACHING ULUNDI TURN OFF, STRAIGHT UNTIL REACHING MASHONA TURN-OFF, ARRIVING AT NONGOMA TOWN / VILLAGE, OFFLOAD AND LOAD PASSENGERS, RETURN TO RICHARDSBAY RANK</p>	
6.1.1.4	<p>ROUTE 4</p> <p>RICHARDSBAY TO MTUBATUBA</p> <p>FROM RICHARDSBAY RANK ENTERING AT WEST CENTRAL ARTERIAL, TAKE R34, JOINING N2, STRAIGHT TO MTUBA, PASS KWAMBONAMBI TURN OFF, CARRY ON WITH N2, TURNING TO R618 TO R618 TO MTUBATUBA TAXI RANK OFF LOAD, LOAD AND RETURN ALONG THE FORWARD ROUTE IN REVERSE.</p>	



GAZETTE

REGION: ALL

GAZETTE PRINT DATE : 22 APRIL 2015

GAZETTE EXPIRY DATE: 13 MAY 2015

6.1.1.5	<p>ROUTE 5 RICHARDSBAY TO MKUZE FROM RICHARDSBAY RANK ENTERING WEST CENTRAL ARTERIAL, TURNING LEFT MR2-31, STRAIGHT UNTIL TURNING TO THE RIGHT HAND SIDE, ENTERING N2, PROCEED STRAIGHT TO MKUZE TAXI RANK OFF LOAD, LOAD AND RETURN ALONG THE FORWARD ROUTE IN REVERSE.</p>
6.1.1.6	<p>ROUTE 6 RICHARDSBAY TO MEERENSEE FROM RICHARDSBAY RANK, ENTER WEST CENTRAL ARTERIAL, TURN RIGHT, TAKE NORTH CENTRAL ARTERIAL, PROCEED UNTIL TURNING LEFT ON THE JOHN ROSS PARKWAY, PROCEED WITH THE SAME ROAD, PASS SMALLROADS, E.G. BAYVIEW, BOULEVARD ENTERING THE BEACH, THEN ENTER MEERENSEE SUBURB, PASS ROAD LIKE PIENKIE POOL, CRAYFISH CREEK, KREWELKRING, MEDWAY ROAD TO THE HARBOUR, ENTERING MEERENSEE STOP & RETURN</p>
6.1.1.7	<p>ROUTE 7 RICHARDSBAY TO AQUADENE SUBURB RICHARDSBAY TAXI RANK TO WEST CENTRAL ARTERIAL, PROCEED LEFT TO R34, TURN RIGHT AT THE ROBOT, PASS MAMALIA PROCEED RIGHT OF ARCURUS ANCHOR STREET, ENTER INSIDE AQUADERNE SUBURB, OFFLOAD AND LOAD PASSENGERS, RETURN TO RICHARDSBAY RANK</p>
6.1.1.8	<p>ROUTE 8 RICHARDSBAY TO BRACKENHAM FROM RICHARDSBAY TAXI RANK, JOIN WEST CENTRAL ARTERIAL, PROCEED TO THE LEFT, JOINING R34, ENTERING VELDENVLEI, PASS VERBAN, OFFLOAD PASSENGERS, PASSING WILDENWEIDE, USING ANTELOPE ALLEY, OFFLOAD PASSENGERS, ENTER BRACKENHAM, VIA FBROS, OFFLOAD AND LOAD PASSENGERS THEN BACK TO THE RICHARDSBAY TAXI RANK</p>



GAZETTE

REGION: ALL

GAZETTE PRINT DATE : 22 APRIL 2015

GAZETTE EXPIRY DATE: 13 MAY 2015

6.1.1.9	<p>ROUTE 9 CONDITIONS/RESTRICTIONS</p> <p>1.PASSENGERS MAY BE PICKED UP AND/OR SET DOWN ONLY AT DESIGNATED TAXI RANK OR TAXI STOP, WHICH SHALL EXCLUDE BUS STOPS.</p> <p>2.ON THE INBOUND TRIP TO DURBAN, MKUZE, MTUBATUBA, NONGOMA NO PASSENGERS MAY BE PICKED UP EN-ROUTE FROM LEAVING THE MAGISTERIAL DISTRICT OF RICHARDS BAY UNTIL REACHING THE DESTINATION RANK.</p> <p>3.ON THE RETURN TRIP TO RICHARDS BAY NO PASSENGERS MAY BE SET DOWN UNTIL REACHING THE MAGISTERIAL DISTRICT OF RICHARDS BAY.</p> <p>4.ENTRY OR RANKING ON PRIVATE PROPERTY IS NOT PERMITTED WITHOUT PERMISSION OF THE LANDLORD, A COPY OF WHICH MUST BE SUPPLIED TO THE BOARD BEFORE ISSUE OPERATING LICENSE.</p> <p>5.WITHOUT HAVING ENTERED INTO AN AGREEMENT WITH OTHER OPERATORS ON A COMMON ROUTE, AS CONTEMPLATED BY SECTION 88 (2) (B) OF ACT 22 OF 2000, THE PICKING UP OR SETTING DOWN OF PASSENGERS ON SUCH ROUTE IS NOT PERMITTED. A COPY OF SUCH AGREEMENT MUST BE SUPPLIED TO THE BOARD.</p> <p>6.AT RANKS, WHETHER ON -STREET OR OFF-STREET, ONLY THE TAXIS THAT CAN BE ACCOMMODATED IN THE DEMARCATED AREA MAY OCCUPY THE RANK, EXCESS VEHICLES MUST HOLD ELSEWHERE AT DESIGNATED HOLDING AREAS.</p> <p>7.RANK PERMITS OR LETTERS OF AUTHORITY MUST BE PRODUCED IN RESPECT OF ALL RANKS IN MUNICIPAL ARREARS, IN PARTICULAR MAJOR TOWNS AND CITIES.</p> <p>8.THE ALLOCATION OF ANY ROUTE OR PORTION OF A ROUTE IS SUBJECT TO THE CONDITION THAT IT HAS BEEN APPROVED AND ALLOCATED IN GOOD FAITH AND THAT SUCH ROUTE WILL BE INVALID SHOULD IT TRANSPIRE THAT THE ROUTE OR PORTION THEREOF WILL, OR HAS CAUSED CONFLICT DUE TO IT HAVING BEEN APPROVED BASED ON INCORRECT OR FALSE INFORMATION SUPPLIED TO THE BOARD OR AS A RESULT OF AN ERROR. IN SUCH INSTANCE THE OPERATING LICENSE MUST BE RETURNED TO THE BOARD FOR CORRECTION.</p> <p>9.THE VEHICLE MUST BE COVERED BY MOTORVEHICLE INSURANCE AS WELL AS PERSONAL LIABILITY INSURANCE.</p>
---------	---



GAZETTE

REGION: ALL

GAZETTE PRINT DATE : 22 APRIL 2015

GAZETTE EXPIRY DATE: 13 MAY 2015

1) APP0039607	GAZETTE NUMBER: LGKZNG178-2015-MAR
2) TM BUTHELEZI ID NO. 5711275805080	
3) E418 UMLAZI TOWNSHIP UMLAZI DURBAN KWAZULU-NATAL 4031	
4) APPLICANT TYPE : NEW OPERATING LICENCE	
5) IS STILL TO BE ACQUIRED	
6.1.1.1	<p>ROUTE 1 A FROM CHESTERVILLE TOWNSHIP, CHESTERVILLE EXTENSION 1&2 TO DURBAN (TOMATOHALL TAXI RANK) INWARD ROUTE: FROM CHESTERVILLE, CHESTERVILLE EXTENSION 2, TURN INTO INGWENYA ROAD, INTO DENIS SHEPSTONE ROAD, INTO CHESTERVILLE EXTENSION 1, RETURN ALONG DENI SHEPTONE ROAD, TURN RIGHT INTO BOOTH ROAD, LEFT TO BELLAIR ROAD RIGHT INTO UMBILO RIGHT INTO FRANCOIS ROAD, TURN LEFT INTO UMBILO ROAD, TURN RIGHT INTO BEREA ROAD (LEFT INTO WARWICK AVENUE, RIGHT INTO ALICE STREET, RIGHT INTO SOLDIERS' WAY, RIGHT INTO PINE STREET) OR{ LEFT INTO WEST STREET, TURN LEFT INTO ALI WAL STREET, TURN LEFT INTO PINE STREET) TURN RIGHT INTO RUSSELL STREET, TURN LEFT INTO LEOPOLD STREET, LEFT INTO MARKET ROAD RIGHT INTO SERVICE ROAD BEHIND THE ENGLISH MARKET, TO TOMATO HALL TAXI RANK AND RETURN AS FOLLOWS: FROM WARWICK AVENUE (TOMATO HALL TAXI RANK) TURN LEFT INTO WEST STREET, TURN RIGHT INTO SYDNEY ROAD, TURN RIGHT INTO FRANCOIS ROAD, LEFT INTO BELLAIR ROAD RIGHT INTO BOOTH ROAD, TURN LEFT INTO DENIS SHEPSTONE INTO CHESTERVILLE EXTENSION AND RETURN ALONG DENIS SHEPSTONE ROAD, INTO NGWENYA ROAD, TURN LEFT INTO A ROAD LEADING TO CHESTERVILLE EXTENSION 2 AND PROCEED TO CHESTERVILLE TOWNSHIP. NB: NO PASSENGERS TO BE PICKED ALONG WEST STREET</p>
6.1.1.2	<p>ROUTE 3 AFROM CHESTERVILLE EXTENSION 1, 2 & 3 TO INKOSI ALBERT LUTHULI (CATO MANOR) HOSPITAL INWARD JOURNEY: FROM CHESTERVILLE EXTENSION 3 INTO CHESTERVILLE TOWNSHIP, INTO CHESTERVILLE EXTENSION 2 INTO NGWENYA ROAD, INTO DENNIS SHEPSTONE ROAD, INTO CHESTERVILLE EXTENSION 1 RETURN ALONG DENNIS SHEPSTONE TURN RIGHT INTO BOOTH ROAD, RIGHT INTO BELLAIR ROAD TAXI RANK ON BELLAIR ROAD OPPOSITE INKOSI ALBERT LUTHULI(CATO MANOR) HOSPITAL. RETURN AS FOLLOWS: FROM THE TAXI RANK ON BELLAIR ROAD OPPOSITE INKOSI ALBERT LUTHULI (CATO MANOR) HOSPITAL, RIGHT INTO BELLAIR ROAD, LEFT INTO BOOTH ROAD, LEFT INTO DENNIS SHEPSTONE ROAD INTO CHESTERVILLE EXTENSION ROUTE ALONG DENNIS SHEPSTONE ROAD INTO NGWENYA ROAD, LEFT INTO ROAD LEADING TO CHESTERVILLE EXTENSION 2 INTO CHESTERVILLE TOWNSHIP THEN INTO CHESTERVILLE EXTENSION 3 TAXI RANK.</p>



GAZETTE

REGION: ALL

GAZETTE PRINT DATE : 22 APRIL 2015

GAZETTE EXPIRY DATE: 13 MAY 2015

6.1.1.3	<p>ROUTE 4 B FROM DURBAN TO WESTVILLE PRISON INWARD JOURNEY: FROM UNIVERSITY AVENUE TAXI RANK INTO WARWICK AVENUE LEFT INTO CANONGATE ROAD INTO THE WESTERN FREEWAY (N3), LEFT INTO AN OFF-RAMP INTO SPINE ROAD RIGHT INTO SPINE ROAD EXTENSION LEADING TO THE WESTVILLE PRISON TAXI RANK AND RETURN AS FOLLOWS: FROM WESTVILLE PRISON INTO SPINE ROAD LEFT INTO ON RAMP INTO THE WESTERN FREEWAY (N3) EASTBOUND, INTO OLD DUTCH ROAD, RIGHT INTO MARKET ROAD, RIGHT INTO SERVICE STATION ROAD BEHIND THE ENGLISH MARKET, RIGHT INTO AGAIN INTO SERVICE ROAD INTO UNIVERSITY AVENUE TAXI RANK. CONDITION SPECIFIC TO ROUTE 4 IN TERM OF SECTION 25(1)(C) THE PERMITS OF MEMBERS OF CHASTERVILLE WESTVILLE TAXI ASSOCIATION WHO ARE PERMITTED TO OPERATE THE DURBAN PAVILLION/WESTVILLE PRISON ROUTE AS AT20/11/2003 ARE AMENDED AS FOLLOWS: 2.1 THE ROUTE TO BE USED IS THAT AS GIVEN AS PER THE RECOMMENDATION OF ETHEKWINI MUNICIPALITY AND 2.2 THAT NO PICKING UP OR DROPPING AT THE PAVILLION SHOPPING CENTRE OR ON SPINE ROAD, IS PERMITTED UNTIL SUCH TIME AS THE ASSOCIATION IS AUTHORIZED TO RANK ON THE PAVILLION PROPERTY BY THE OWNER OF THE PAVILION COMPLEX. 2.3 THAT THE ASSOCIATION UTILIZES THE UNIVERSITY AVENUE TAXI RANK. 3. THAT THIS DECISION IS REVIEWABLE BY THE BOARD AT THE STAGE WHEN THE ETHEKWINI MUNICIPALITY HAS MADE RECOMMENDATIONS ARE AS REGARDS THE NUMBERS OF VEHICLES NEEDED TO SATIFY THE COMMUTER DEMAND ON THE ROUTE.</p>
6.1.1.4	<p>ROUTE 3 B: FROM CHESTERVILLE EXTENSION 1, 2 & 3 TO INKOSI ALBERT LUTHULI(CATO MANOR) HOSPITAL INWARD JOURNEY FROM CHESTERVILLE EXTENSION 3 INTO CHESTERVILLE TOWNSHIP, INTO CHESTERVILLE EXTENSION 2 INTO NGWENYA ROAD , INTO DENNIS SHEPSTONE ROAD, INTO CHESTERVILLE EXTENSION 1, RETURN ALONG DENNIS SHEPSTONE, TURN RIGHT INTO BOOTH ROAD, RIGHT INTO BELLAIR ROAD TAXI RANK ON BELLAIR ROAD OPPOSITE INKOSI ALBERT LUTHULI (CATO MANOR) HOSPITAL AND RETURN AS FOLLOWS: FROM THE TAXI RANK ON BELLAIR ROAD OPPOSITE INKOSI ALBERT LUTHULI (CATO MANOR) HOSPITAL, RIGHT INTO BELLAIR ROAD, LEFT INTO BOOTH ROAD, LEFT INTO DENNIS SHEPSTONE ROAD INTO CHESTERVILLE EXTENSION RETURN ALONG DENNIS SHEPSTONE ROAD INTO NGWENYA ROAD, LEFT INTO ROAD LEADING TO CHESTERVILLE EXTENSION 2 INTO CHESTERVILLE TOWNSHIP THEN INTO CHESTERVILLE EXTENSION 3 TAXI RANK.</p>
6.1.1.5	<p>FROM CHESTERVILLE TO DURBAN INWARD JOURNEY FROM CHERVILLE EXTENSION 3 TO CHESTERVILLE TOWNSHIP ALONG MAHLATHI ROAD INTO NETLLETON ROAD, INTO WIGGINS ROPAD, TURN RIGHT INTO WIGGINS ROAD, LEFT INTO BELLAIR ROAD, INTO JAN SMUTS HIGHWAY, TURN LEFT INTO BRICKFIELD ROAD, TURN LEFT INTO N3 TURN LEFT INTO BEREA ROAD NORTH, PROCEED TO OLD DUTCH ROAD, INTO ALICE STREET (RIGHT INTO MARKET ROAD OR RIGHT INTO A SRVICE ROAD BEHIND ENGLISH MARKET) INTO TOMATO HALL TAXI RANK AND RETURN AS FOLLOWS: FROM TOMATO HALL TAXI RANK INTO WARWICK AVENUE, TURN LEFT INTO CANONGATE ROAD, PROCEED THE WESTERN FREEWAY (N3), WESTBOUND, TURN LEFT INTO BRICKFIELD ROAD OFF-RAMP, TURN LEFT INTO BRICKFIELD, TURN RIGHT INTO JAN SMUTS HIGHWAY, TURN LEFT INTO BELLAIR ROAD, TURN RIGHT INTO WIGGINS ROAD, INTOM AHLATHI ROAD AND PROCEED ALONG MAHLATHI TO CHESTERVILLE TOWNSHIP AND TO CHESERVILLE EXTENSION 3 TAXI RANK.</p>



GAZETTE

REGION: ALL

GAZETTE PRINT DATE : 22 APRIL 2015

GAZETTE EXPIRY DATE: 13 MAY 2015

6.1.1.6	<p>ROUTE 1 B</p> <p>FROM CHERSTERVILLE TOWNSHIP, CHERSTERVILLE EXTENSION 1&2 TO DURBAN (TOMATO HALL) INWARD ROUTE:</p> <p>FROM CHERSTERVILLE EXTENSION 2, TURN INTO NGWENYA ROAD, INTO DENIS SHEPSTONE ROAD, INTO CHERSTERVILLE EXTENSION 1, RETURN ALONG DENNIS SHEPSTONE ROAD, TURN RIGHT INTO BOOTH ROAD, LEFT INTO BELLAIR ROAD RIGHT INTO UMBILO ROAD RIGHT INTO FRANCOIS ROAD, TURN LEFT INTO UMBILO ROAD, TURN RIGHT INTO BEREA ROAD (LEFT INTO WARWICK AVENUE RIGHT INTO ALICE STREET, RIGHT INTO SOLDIER WAY, RIGHT INTO PINE STREET. OR (LEFT INTO WEST STREET, TURN LEFT INTO ALI WAL STREET, TURN LEFT INTO PINE STREET), TURN RIGHT INTO RUSSELL STREET, TURN LEFT INTO LEOPOLD, LEFT INTO MARKET ROAD, RIGHT INTO SERVICE ROAD BEHIND THE ENGLISH MARKET TO TOMATO HALL TAXI AND RETURN AS FOLLOWS:</p> <p>FROM WARWICK AVENUE (TOMATO HALL TAXI RANK) TURN LEFT INTO WEST STREET, TURN RIGHT INTO SYDNEY ROAD, TURN RIGHT INTO FRANCOIS ROAD, LEFT INTO BELLAIR ROAD, RIGHT INTO BOOTH ROAD, TURN LEFT INTO DENNIS SHEPSTONE, INTO CHERSTERVILLE EXTENSION AND RETURN ALONG DENNIS SHEPSTONE, INTO NGWENYA ROAD, TURN LEFT INTO A ROAD LEADING TO CHERSTERVILLE EXTENSION 2 AND PROCEED TO CHERSTERVILLE TOWNSHIP.</p> <p>NB: NO PASSENGERS TO BE PICKED ALONG WEST STREET</p>
6.1.1.7	<p>FROM DURBAN TO DURBAN WESTVILLE UNIVERSITY</p> <p>INWARD JOURNEY:</p> <p>FROM WILLS ROAD TAXI RANK, TURN LEFT INTO WARWICK AVENUE, TURN LEFT INTO CANONGATE ROAD, PROCEED INTO N3 WESTBOUND HIGHWAY, TURN LEFT INTO JAN SMUTS HIGHWAY OFF RAMP, TURN RIGHT INTO JAN SMUTS HIGHWAY TURN LEFT INTO FORTY FIFTH ROAD VIA ETHEMBENI RESIDENTIAL AREA, RETURN ALONG FORTY FIFTH ROAD, TURN LEFT INTO JAN SMUTS HIGHWAY, TURN LEFT INTO LEFT INTO UNIVERSITY ROAD OFF RAMP, TURN RIGHT INTO UNIVERSITY ROAD AND PROCEED TO THE UNIVERSITY OF DURBAN WESTVILLE CAMPUS. FROM DURBAN WESTVILLE UNIVERSITY CAMPUS</p> <p>TO DURBAN:</p> <p>OUTWARD JOURNEY:</p> <p>FROM UNIVERSITY OF DURBAN WESTVILLE CAMPUS ALONG UNIVERSITY ROAD, TURN LEFT AND ON RAMP INTO JAN SMUTS HIGHWAY, TURN RIGHT INTO FORTY FIFTH ROAD VIA ETHEMBENI RESIDENTIAL AREA, AND RETURN ALONG FORTY FIFTH ROAD, TURN RIGHT INTO JAN SMUTS HIGHWAY, TURN LEFT INTO N3 HIGHWAY ON RAMP, JOIN N3 EASTBOUND HIGHWAY, OLD DUTCH ROAD, INTO ALICE STREET, TURN RIGHT INTO SOLDIERS WAY INTO GARDINER STREET, TURN LEFT INTO COMMERCIAL ROAD, TURN RIGHT INTO WALNUT ROAD, TURN RIGHT INTO PINE STREET VIA PINE STREET TAXI RANK, PROCEED ALONG PINE STREET TURN RIGHT INTO RUSSELL STREET, TURN LEFT INTO LEOPOLD STREET, TURN RIGHT INTO THE FEEDER ROAD LEADING TO WARWICK AVENUE (TOMATO HALL TAXI RANK).</p>

**GAZETTE**

REGION: ALL

GAZETTE PRINT DATE : 04 MAY 2015

GAZETTE EXPIRY DATE: 25 MAY 2015

1) APP0014643	GAZETTE NUMBER: LGKZNG02-2015-APR
2) KHEHLA ERIC SHEZI ID NO. 7207235728080	
3) P O BOX 292 RICHMOND 3780	
4) APPLICANT TYPE : NEW OPERATING LICENCE	
5) 1 x 15 (SEATED) 0 (STANDING)	
6.1.1.1	<p>ROUTE 2 MASANGAZANE TO RICHMOND INBOUND (FORWARD) FROM (ORIGIN): MASANGAZANE – P121/D388 (KPX0025) ROUTE: PASSING: P121, SHEPSTONE TO (DESTINATION): RICHMOND RANK NO.1-OFF SHEPSTONE STREET (KPX0023)</p> <p>OUTBOUND (RETURN) FROM (ORIGIN): RICHMOND RANK NO.1-OFF SHEPSTONE STREET (KPX0023) ROUTE: PASSING: SHEPSTONE, P121 TO (DESTINATION): MASANGAZANE – P121/D388 (KPX0025)</p>
6.1.1.2	<p>ROUTE 5 GENGESHE TO RICHMOND INBOUND - FORWARD FROM (ORIGIN) GENGESHE ROUTE - PASSING: D684, P121, MR5, SHEPSTONE STREET TO (DESTINATION): RICHMOND RANK NO.1 SHEPSTONE STREET (KPX0024) OUTBOUND - RETURN FROM (ORIGIN): RICHMOND RANK NO.1 SHEPSTONE STREET (KPX0024) ROUTE - PASSING: SHEPSTONE STREET, MR5, P121, D684 TO (DESTINATION): GENGESHE</p>
6.1.1.3	<p>ROUTE 7 NDALENI TO RICHMOND INBOUND - FORWARD FROM (ORIGIN): NDALENI ROUTE - PASSING: D1229, SHEPSTONE STREET TO (DESTINATION): RICHMOND RANK NO. 1-SHEPSTONE STREET (KPX0024) OUTBOUND - RETURN FROM (ORIGIN): RICHMOND RANK NO. 1-SHEPSTONE STREET (KPX0024) ROUTE - PASSING: SHEPSTONE STREET, D1229 TO (DESTINATION): NDALENI</p>
6.1.1.4	<p>ROUTE 9 SIMOZOMENI TO RICHMOND INBOUND - FORWARD FROM (ORIGIN): SIMOZOMENI ROUTE - PASSING: D1230, D1229, SHEPSTONE STREET TO (DESTINATION): RICHMOND RANK NO.1-SHEPSTONE STREET (KPX0024) OUTBOUND - RETURN FROM (ORIGIN): RICHMOND RANK NO.1-SHEPSTONE STREET (KPX0024) ROUTE - PASSING: SHEPSTONE STREET, D1229, D1231, D1230 TO (DESTINATION): SIMOZOMENI</p>



GAZETTE

REGION: ALL

GAZETTE PRINT DATE : 04 MAY 2015

GAZETTE EXPIRY DATE: 25 MAY 2015

1) APP0014647	GAZETTE NUMBER: LGKZNG02-2015-APR
2) JINGELA JOHANSON ZITHA ID NO. 5211285594089	
3) H 784 UMLAZI T/SHIP P O UMLAZI DURBAN 4066	
4) APPLICANT TYPE : NEW OPERATING LICENCE	
5) 1 x 21 (SEATED) 0 (STANDING)	
6.1.1.1	<p>M.N.R. UMLAZI WEST TAXI ASSOCIATION</p> <p>FROM THE CORNER OF NQWELE ROAD AND UKHOZI ROAD (UMLAZI STATION) ALONG NGQWELE ROAD, LEFT INTO ROAD NO 804, INTO ZIHLAHLA ROAD, RIGHT INTO UKHOZI ROAD, LEFT INTO MANGOSUTHU HIGHWAY AND PROCEED TO CNR RD 1202 AND MANGOSUTHU HIGHWAY (EZINDONGENI).</p>
6.1.1.2	<p>DURBAN METRO-DURBAN METRO ROUTE 2</p> <p>FROM CORNER NGQWELE ROAD AND UKHOZI ROAD (UMLAZI STATION), ALONG UKHOZI ROAD, LEFT INTO MANGOSUTHU HIGHWAY, AND PROCEED TO CORNER OF ROAD 1202 AND MANGOSUTHU HIGHWAY (EZINDONGENI)</p>
6.1.1.3	<p>FROM CORNER NGQWELE ROAD AND UKHOZI ROAD (UMLAZI STATION), ALONG UKHOZI ROAD, LEFT INTO MANGOSUTHU HIGHWAY, AND PROCEED TO CORNER OF ROAD 1202 AND MANGOSUTHU HIGHWAY (EZINDONGENI).</p>
6.1.1.4	<p>DURBAN METRO-DURBAN METRO</p> <p>FROM THE CORNER OF NGQWELE ROAD AND UKHOZI ROAD(UMLAZI STATION), ALONG UKHOZI ROAD, RIGHT INTO MANGOSUTHU HIGHWAY, LEFT INTO JOSIAH DLAMINI ROAD, RIGHT INTO MPEVU ROAD, LEFT INTO ROAD NO.108075 AND RETURN, LEFT INTO MPEVU ROAD, LEFT INTO SCQALABA AVENUE, RIGHT INTO MPEVU ROAD, RIGHT INTO ROAD NO.1002, LEFT INTO ROAD NO.1103, RIGHT INTO MANGOSUTHU HIGHWAY AND PROCEED EZINDONGENI.</p>



GAZETTE

REGION: ALL

GAZETTE PRINT DATE : 04 MAY 2015

GAZETTE EXPIRY DATE: 25 MAY 2015

6.1.1.5	FROM THE CORNER OF NGQWELE ROAD AND UKHOZI ROAD (UMLAZI STATION), ALONG NGQWELE ROAD, INTO ROAD NO.1103, LEFT INTO ROAD NO.1204 AND PROCEED TO EZINDONGENI.
6.1.1.6	DURBAN METRO-DURBAN METRO FROM THE CORNER OF NGQWELE ROAD AND UKHOZI ROAD (UMLAZI STATION), ALONG NGQWELE ROAD, LEFT INTO MANGOSUTHU HIGHWAY, RIGHT INTO ROAD NO.1403, INTO ROAD NO.1203, RIGHT INTO ROAD NO.1204 AND PROCEED TO EZINDONGENI
6.1.1.7	FROM CORNER OF NGQWELE ROAD AND UKHOZI ROAD (UMLAZI STATION), ALONG NGQWELE ROAD, LEFT INTO MANGOSUTHU HIGHWAY, RIGHT INTO ROAD NO.1204, LEFT INTO ROAD NO.1203, INTO ROAD NO.1403, LEFT INTO PHILA NDWANDWE ROAD, LEFT INTO MANGOSUTHU HIGHWAY AND PROCEED TO EZINDONGENI.
6.1.1.8	FROM THE CORNER OF NGQWELE ROAD AND UKHOZI ROAD (UMLAZI STATION), ALONG NGQWELE ROAD, INTO ROAD NO.1103, RIGHT INTO MABHUDU ROAD, LEFT INTO MQANGALA ROAD, RIGHT INTO MAPHUTHA ROAD, AND RETURN ALONG MAPHUTHA ROAD, LEFT INTO MQANGALA ROAD, RIGHT INTO MAPHUTHA ROAD, AND RETURN ALONG MAPHUTHA ROAD, LEFT INTO MQANGALA ROAD, RIGHT INTO MABHUTHA ROAD, RIGHT INTO ROAD NO.1103, LEFT INTO ROAD NO.1204 AND PROCEED TO EZINDONGENI.



GAZETTE

REGION: ALL

GAZETTE PRINT DATE : 04 MAY 2015

GAZETTE EXPIRY DATE: 25 MAY 2015

6.1.1.9	<p>DURBAN METRO- DURBAN METRO FROM CORNER OF NGQWELE ROAD AND UKHOZI ROAD (UMLAZI STATION), ALONG NGQWELE ROAD, LEFT INTO MNAGOSUTHU HIGHWAY, LEFT INTO ROAD NO. 403, RIGHT INTO VENI YENI ROAD, RIGHT INTO SOLOMON MAHLANGU ROAD, LEFT INTO MANGOSUTHU HIGHWAY.</p>
6.1.1.1 0	<p>FROM ALL THE ROUTES (1-) ABOVE INTO MANGOSUTHU HIGHWAY THEN: (A) EMAWELENI LEFT INTO ROAD NO. 2003 AND PROCEED TO EMALWENI AND RETURN TO UMLAZI STATION ALONG ANY OF THE ROUTES ABOVE. (B) UMSHIYENI HOSPITAL LEFT INTO ROAD LEADING TO EMSHIYENI HOSPITAL, DROPPING OFF AND PICKING UP PASSENGERS AND RETURN TO UMLAZI STATION ALONG ANY OF THE ROUTES. (C) EZIMBUZINI TAXI RANK: RIGHT INTO VENI YENI ROAD, INTO ROAD NO 12, INTO OLD SOUTH COAST ROAD, TO REUNION STATION TO DROP OFF PASSENGERS AND RETURN ALONG OLD SOUTH COAST ROAD, INTO ROAD NO 12 AND PROCEED TO EZIMBUZINI TAXI RANK. RETURN: FROM EZIMBUZINI TAXI RANK, INTO ROAD NO 12 INTO VENI YENI, MANGOSUTHU HIGHWAY AND PROCEED ALONG ANY ROUTES (1-9) ABOVE.</p>



GAZETTE

REGION: ALL

GAZETTE PRINT DATE : 04 MAY 2015

GAZETTE EXPIRY DATE: 25 MAY 2015

6.1.1.1 1	<p>D.UMLAZI TO DURBAN</p> <p>(I) PINE STREET NORTH TAXI RANK INTO THE M4, RIGHT INTO WEST STREET, FIELD STREET, PINE STREET</p> <p>(II) UNIVERSITY AVENUE TAXI RANK INTO M4, LEFT INTO MOORE ROAD, WARWICK AVENUE, ALICE STREET, SOLDIERS WAY, PINE STREET, RUSSELL STREET, LEOPOLD ROAD, MARKET ROAD, SERVICE ROAD, UNIVERSITY AVENUE TAXI RANK</p> <p>(III) POINT ROAD INTO WEST STREET, RIGHT INTO POINT ROAD, WATERFRONT, RETURN ALONG POINT ROAD, INTO SHEPSTONE STREET, BAY TERRACE, STANGER STREET, PINE STREET TO UNIVERSITY AVENUE OR PINE STREET.</p> <p>(IV) DALTON TAXI RANK: M4 (SOUTHERN FREEWAY), LEFT EDWIN SWALES OFF -RAMP, RIGHT INTO SOUTH COAST ROAD, INTO EDWIN SWALES VC DRIVE, INTO UMBILO ROAD, GALE STREET, MOORE ROAD, RIGHT INTO SYDNEY ROAD/ WILLIAMS ROAD TO DALTON TAXI RANK. ALTERNATIVELY SOUTH COAST ROAD, WISELY ROAD, MAYDON ROAD, LEFT INTO MOORE ROAD, INTO WILLIAMS ROAD/SYDNEY ROAD, INTO DALTON ROAD TAXI RANK.</p> <p>(V) CLAIRWOOD</p> <p>(A) CLAIRWOOD VIA MONTCLAIR - MANGOSUTHU HIGHWAY, LEFT OLD SOUTH COAST ROAD, LEFT INTO PENDLEBURY ROAD, RIGHT INTO LEICESTER ROAD, LEFT INTO KENYON HOWDEN ROAD, RIGHT INTO MONTCLAIR ROAD, RIGHT INTO WOOD ROAD, INTO ROLAND CHAPMAN DRIVE, RIGHT INTO BLAMEY ROAD, RIGHT INTO SOUTH COAST ROAD, MANGOSUTHU HIGHWAY...UMLAZI</p> <p>(B) CLAIRWOOD – MANGOSUTHU HIGHWAY, OLD SOUTH COAST ROAD, SOUTH COAST ROAD, RIGHT INTO SIRDAR ROAD, AND RETURN ALONG SOUTH COAST ROAD, RIGHT INTO MANGOSUTHU HIGHWAY...UMLAZI</p> <p>RESTRICTION : NO PICKING UP OF PASSENGERS WITHIN THE MONTCLAIR AREA FROM ENTERING PENDLEBURY ROAD UNTIL REACHING SOUTH COAST ROAD.</p> <p>(VI) JACOBS:</p> <p>(A). MANGOSUTHU HIGHWAY, M4 (SOUTHERN FREEWAY), HIMALAYAS ROAD OFF-RAMP, RIGHT INTO DURANTA ROAD, LEFT INTO LANSDOWNE ROAD, RIGHT INTO LERWICK ROAD, LEFT INTO CHAMBERLAIN ROAD, LEFT INTO BLUFF ROAD, LEFT INTO SOUTH COAST ROAD OR RETURN ALONG SOME ROUTE TO UMLAZI.</p> <p>(B). JACOBS VIA WERNA- MANGOSUTHU HIGHWAY, SOUTH COAST ROAD, RIGHT INTO HIMALAYAS ROAD, CONTINUE ALONG HIMALAYAS ROAD AND CONTINUE AS PER ROUTE (A) ABOVE.</p> <p>(VII) BLUFF:</p> <p>MANGOSUTHU HIGHWAY, M4 (SOUTHERN FREEWAY), HIMALAYAS OFF-RAMP INTO SERVICES ROAD, RIGHT INTO DURANTA ROAD, LEFT INTO TARA ROAD, INTO GRAYS INN ROAD, AND PROCEED RIGHT INTO TARA ROAD, INTO RICHARSON ROAD, INTO WESELY ROAD LEFT INTO LIGHTHOUSE ROAD, LEFT INTO BLUFF ROAD (M16), AND PROCEED TO SOUTH COAST ROAD LEFT INTO SOUTH COAST ROAD, RIGHT INTO MANGOSUTHU HIGHWAY AND PROCEED TO STARTING POINT AS PER THE FORWARD ROUTE IN REVERSE.</p> <p>CONDITIONS: NO PICKING UP OF PASSENGERS ALONG THE ROUTE OTHER THAN THOSE D</p>
6.1.1.1 2	<p>UMLAZI-PINETOWN</p> <p>11.1- VIA NEW GERMANY</p> <p>MANGOSUTHU HIGHWAY, N2 FREEWAY, N3(WESTERN FREEWAY), M13, LEFT INTO EDEN ROAD, OFF-RAMP RIGHT INTO STAPLETON ROAD, LEFT INTO OLD MAIN ROAD, RIGHT INTO ESKIM ROAD, LEFT INTO SHEPSTONE ROAD, RIGHT INTO CROMPTON STREET, RIGHT INTO HILL STREET AND PROCEED TO TAXI RANK</p> <p>11.2- OLD MAIN ROAD</p> <p>MANGOSUTHU HIGHWAY, N2 FREEWAY, N3 WESTERN FREEWAY, M13 LEFT INTO EDEN ROAD, OFF-RAMP RIGHT INTO STAPLETON ROAD, LEFT INTO OLD MAIN ROAD, LEFT INTO CROMPTON STREET, RIGHT INTO HILL STREET AND PROCEED TO TAXI RANK.</p> <p>11.3- WESTMEAD</p> <p>MANGOSUTHU HIGHWAY, N2 FREEWAY, N3 WESTERN FREEWAY, RIGHT INTO RICHMOND ROAD, LEFT INTO WESTMEAD ROAD, RIGHT INTO ALBERT ROAD, LEFT INTO ALEXANDER ROAD, LEFT INTO TRAFFORD ROAD, RIGHT INTO GILLITS ROAD, LEFT INTO RICHMOND ROAD, INTO OLD MAIN ROAD, RIGHT INTO CROMPTON STREET, RIGHT INTO HILL STREET AND PROCEED TO THE TAXI RANK</p>



GAZETTE

REGION: ALL

GAZETTE PRINT DATE : 04 MAY 2015

GAZETTE EXPIRY DATE: 25 MAY 2015

1) APP0014648	GAZETTE NUMBER: LGKZNG02-2015-APR
2) NTHAHA TRUEMAN MASILO ID NO. 4909025340082	
3) 22 LANE CRESCENT DURBAN 4051	
4) APPLICANT TYPE : NEW OPERATING LICENCE	
5) 1 x 15 (SEATED) 0 (STANDING)	
6.1.1.1	<p>1. FROM DURBAN TO UMTATA</p> <p>INBOUND FROM APPROVED TAXI RANK IN BROOK STREET (THEATRE LANE), RIGHT INTO WEST STREET, RIGHT INTO BROAD STREET, RIGHT INTO SMITH STREET, LEFT INTO M4, JOINING SOUTHERN FREEWAY, LEFT INTO N2, JOIN R56, TURN RIGHT TO WIMPY AND JOIN N2, PASSING MOUNT AYLIFF, MOUNT FRERE, QUMBU, TSOLO JUNCTION INTO BRIDGE ROAD UMTATA. NO PICKING OF PASSENGERS ALONG THE WAY</p> <p>OUTBOUND FROM APPROVED TAXI RANK IN UMTATA, JOIN N2 INTO PORT SHEPSTONE AND JOIN N2 INTO DURBAN JOINING SOUTHERN FREEWAY (M4) AND PROCEED TO APPROVED TAXI RANK AT BROOK STREET (THEATRE LANE), DIRECT AND RETURN.</p>
6.1.1.2	<p>2. FROM DURBAN TO KOKSTAD</p> <p>INBOUND FROM APPROVED TAXI RANK IN BROOK STREET (THEATRE LANE), RIGHT INTO WEST STREET, RIGHT INTO BROAD STREET, RIGHT INTO SMITH STREET, LEFT INTO M4 / JOINING SOUTHERN FREEWAY, LEFT INTO N2, JOIN R56 INTO HOPE STREET, TURN RIGHT INTO DOWER STREET, KOKSTAD TAXI RANK NO PICKING UP OF PASSENGERS ALONG THE WAY</p> <p>OUTBOUND FROM APPROVED TAXI RANK IN KOKSTAD, INTO DOWER STREET, INTO HOPE STREET (R56), JOIN N2, INTO SOUTHERN FREEWAY (M4) AND PROCEED TO APPROVED TAXI RANK AT BROOK STREET (THEATRE LANE), DIRECT AND RETURN.</p> <p>NB: SECTION 39 COMMENTS FROM VARIOUS MUNICIPALITIES</p>
6.1.1.3	<p>3. FROM DURBAN TO MATATIELE</p> <p>INBOUND FROM APPROVED TAXI RANK IN BROOK STREET, LEFT INTO THEATRE LANE, RIGHT INTO WEST STREET, RIGHT INTO BROAD STREET, RIGHT INTO VICTORIA EMBANKMENT, LEFT M4, LEFT INTO N2 AGAIN JOINING R56, RIGHT TO WIMPY, PROCEED TO KOKSTAD (HOPE STREET), LEFT INTO MATATIELE TAXI RANK NO PICKING UP OF PASSENGERS ALONG THE WAY</p> <p>OUTBOUND FROM APPROVED TAXI RANK IN MATATIELE, PROCEED TO KOKSTAD (HOPE STREET), PROCEED TOWARDS WIMPY, JOIN R56 AND INTO N2 JOINING SOUTHERN FREEWAY (M4) AND PROCEED TO APPROVED TAXI RANK AT THEATRE LANE, DIRECT AND RETURN</p>



GAZETTE

REGION: ALL

GAZETTE PRINT DATE : 04 MAY 2015

GAZETTE EXPIRY DATE: 25 MAY 2015

6.1.1.4	<p>4. FROM DURBAN TO MOUNT FRERE</p> <p>INBOUND FROM APPROVED TAXI RANK IN BROOK STREET (THEATRE LANE), RIGHT INTO WEST STREET, RIGHT INTO BROAD STREET, RIGHT INTO SMITH STREET, LEFT INTO M4 / SOUTHERN FREEWAY, LEFT INTO N2, JOIN R56, TURN RIGHT TO WIMPY AND JOIN N2, PROCEED TO MOUNT FRERE.</p> <p>OUTBOUND FROM APPROVED TAXI RANK IN MOUNT FRERE, JOIN N2 TOWARDS WIMPY, JOIN R56 AND INTO N2, JOINING SOUTHERN FREEWAY (M4) AND PROCEED TO APPROVED TAXI RANK IN BROOK STREET (THEATRE LANE), DIRECT AND RETURN</p>
6.1.1.5	<p>6. FROM DURBAN TO MOUNT FLETCHER</p> <p>INBOUND FROM APPROVED TAXI RANK IN BROOK STREET (THEATRE LANE), RIGHT INTO WEST STREET, LEFT INTO RUSSELL STREET, LEFT JOIN N3 (PIETERMARITZBURG FREEWAY), JOIN R56, RICHMOND PASS IXOPO, UMZIMKULU, RIGHT TO WIMPY INTO KOKSTAD, CEDARVILLE MATATIELE INTO FLETCHER</p> <p>NO PICKING UP OF PASSENGERS ALONG THE WAY</p> <p>OUTBOUND FROM APPROVED TAXI RANK IN MOUNT FLETCHER, INTO MATATIELE, INTO CEDARVILLE, INTO UMZIMKULU, INTO IXOPO TOWARDS RICHMOND, JOIN R56 AND INTO N3, INTO RUSSELL STREET AND PROCEED TOWARDS APPROVED TAXI RANK IN THEATRE LANE, DIRECT AND RETURN</p>
6.1.1.6	<p>7. FROM DURBAN TO BUTTERWORTH</p> <p>INBOUND FROM APPROVED TAXI RANK IN BROOK STREET (THEATRE LANE), RIGHT INTO WEST STREET, RIGHT INTO BROAD STREET, RIGHT INTO SMITH STREET, LEFT INTO M4 / SOUTHERN FREEWAY, LEFT INTO N2, JOIN R56, TURN RIGHT TO WIMPY, JOIN N2, PASSING MT. AYLIFF, MR. FRERE, QUMBU, TSOLO JUNCTION INTO MTATA, IDUTYWA, BUTTERWORTH.</p> <p>NO PICKING UP OF PASSENGERS ALONG THE WAY</p> <p>OUTBOUND FROM APPROVED TAXI RANK IN BUTTERWORTH, INTO INDUTYWA, INTO MT. FRERE, INTO MT. AYLIFF, JOIN N2, TOWARDS WIMPY, JOIN R56 AND INTO N2 JOINING SOUTHERN FREEWAY (M4) AND PROCEED TO APPROVED TAXI RANK IN BROOK STREET (THEATRE LANE), DIRECT AND RETURN</p>
6.1.1.7	<p>8. FROM DURBAN TO KING WILLIAMSTOWN</p> <p>INBOUND FROM APPROVED TAXI RANK IN BROOK STREET, LEFT INTO THEATRE LANE, RIGHT INTO WEST STREET, RIGHT INTO BROAD STREET, RIGHT INTO SMITH STREET, LEFT INTO M4 / SOUTHERN FREEWAY, LEFT INTO N2, TURN RIGHT TO WIMPY, INTO N2, PROCEED TO MT. AYLIFF, MT. FRERE, QUMBU, TSOLO JUNCTION INTO MTATA, IDUTYWA, BUTTERWORTH, TURN RIGHT TO KOMGA, INTO KING WILLIAMSTOWN</p> <p>NO PICKING UP OF PASSENGERS ALONG THE WAY</p> <p>OUTBOUND FROM APPROVED TAXI RANK IN KING WILLIAMSTOWN, INTO KOMGA, INTO BUTTERWORTH, IDUTYWA, PROCEED TO MT. FRERE, AND INTO MT. AYLIFF, JOIN N2, TOWARDS WIMPY, JOIN R56 AND INTO N2 JOINING SOUTHERN FREEWAY (M4) AND PROCEED TO APPROVED TAXI RANK IN THEATRE LANE, DIRECT AND RETURN</p>



GAZETTE

REGION: ALL

GAZETTE PRINT DATE : 04 MAY 2015

GAZETTE EXPIRY DATE: 25 MAY 2015

6.1.1.8	<p>12. DURBAN TO QUMBU FROM BEREIA RANK, JOIN WEST STREET, TURN TO BROAD STREET, SMITH STREET, TURN RIGHT JOIN SOUTH COAST N2, STRAIGHT TO PORT SHEPSTONE FREEWAY, JOIN KOKSTAD ROAD, TURN LEFT MOUNT AYLIFF, MOUNT FRERE AND ENTER QUMBU TAXI RANK AND RETURN (DROP OFF ONLY).</p>
6.1.1.9	<p>CONDITIONS/RESTRICTIONS</p> <ol style="list-style-type: none"> 1.PASSENGERS MAY BE PICKED UP AND/OR SET DOWN ONLY AT DESIGNATED TAXI RANK OR TAXI STOP, WHICH SHALL EXCLUDE BUS STOPS. 2.ENTRY OR RANKING ON PRIVATE PROPERTY IS NOT PERMITTED WITHOUT PERMISSION OF THE LANDLORD, A COPY OF WHICH MUST BE SUPPLIED TO THE BOARD BEFORE ISSUE OPERATING LICENSE. 3.WITHOUT HAVING ENTERED INTO AN AGREEMENT WITH OTHER OPERATORS ON A COMMON ROUTE, AS CONTEMPLATED BY SECTION 88 (2) (B) OF ACT 22 OF 2000, THE PICKING UP OR SETTING DOWN OF PASSENGERS ON SUCH ROUTE IS NOT PERMITTED. A COPY OF SUCH AGREEMENT MUST BE SUPPLIED TO THE BOARD. 4.AT RANKS, WHETHER ON STREET OR OFF STREET, ONLY THE TAXIS THAT CAN BE ACCOMMODATED IN THE DEMARCATED AREA MAY OCCUPY THE RANK, EXCESS VEHICLES MUST HOLD ELSEWHERE AT DESIGNATED HOLDING AREAS. 5.RANK PERMITS OR LETTERS OF AUTHORITY MUST BE PRODUCED IN RESPECT OF ALL RANKS IN MUNICIPAL ARREARS, IN PARTICULAR MAJOR TOWNS AND CITIES. 6.THE ALLOCATION OF ANY ROUTE OR PORTION OF A ROUTE IS SUBJECT TO THE CONDITION THAT IT HAS BEEN APPROVED AND ALLOCATED IN GOOD FAITH AND THAT SUCH ROUTE WILL BE INVALID SHOULD IT TRANSPIRE THAT THE ROUTE OR PORTION THEREOF WILL, OR HAS CAUSED CONFLICT DUE TO IT HAVING BEEN APPROVED BASED ON INCORRECT OR FALSE INFORMATION SUPPLIED TO THE BOARD OR AS A RESULT OF AN ERROR. IN SUCH INSTANCE THE OPERATING LICENSE MUST BE RETURNED TO THE BOARD FOR CORRECTION. 7.THE VEHICLE MUST BE COVERED BY MOTOR VEHICLE INSURANCE AS WELL AS PERSONAL LIABILITY INSURANCE <p>DURBAN RANK 44D POINT ROAD - DURBAN RANKS 44A AND 44B, 2206LS2206LS00053081, KZNBRCDBN00000978, NULL</p> <p>2. RETURN JOURNEY:</p> <p>2.1 RETURN ROUTE NO.1.FROM RANK 44D IN POINT ROAD AT FISHER STREET TO RANKS 44A AND 44B. ALONG POINT ROAD, LEFT INTO PINE STREET, RIGHT INTO RUSSELL STREET, LEFT INTO LEOPOLD STREET, [TO RANK 44A ON LEOPOLD STREET.</p> <p>2.1.1. INTO CANONGATE ROAD, RIGHT INTO WARWICK AVENUE, INTO CENTENARY ROAD, INTO MARKET ROAD, LEFT INTO ALICE STREET, TO RANK 44B ON SOUTH EAST CORNER OF ALICE STREET AND MARKET ROAD."</p> <p>2.1.2. ALONG POINT ROAD, INTO BRICKHILL ROAD, LEFT INTO SOMTSEU ROAD, LEFT INTO. STANGER STREET, INTO PRINCE ALFRED STREET, RIGHT INTO ORDINANCE ROAD INTO LEOPOLD STREET TO RANK 44A ON LEOPOLD STREET.</p> <p>2.1.3. FROM SOMTSUE ROAD LEFT INTO NMR AVENUE INTO WALNUT ROAD RIGHT INTO ORDINANCE ROAD, INTO LEOPOLD STREET, TO RANK 44A ON LEOPOLD STREET NEAR BEREIA STATION</p> <p>2.1.4. LEOPOLD STREET, RIGHT INTO WARWICK AVENUE, INTO CENTENARY ROAD, U TURN BEFORE SYDENHAM ROAD BACK INTO CENTENARY R</p>



GAZETTE

REGION: ALL

GAZETTE PRINT DATE : 04 MAY 2015

GAZETTE EXPIRY DATE: 25 MAY 2015

1) APP0014655	GAZETTE NUMBER: LGKZNG02-2015-APR
2) AARON KHANYILE ID NO. 5212195698085	
3) P O BOX 23 CATO RIDGE 3670	
4) APPLICANT TYPE : NEW OPERATING LICENCE	
5) 1 x 15 (SEATED) 0 (STANDING)	
6.1.1.1	ROUTE 66. FREDVILLE INCHANGA TO DURBAN FROM FREDVILLE TAXI RANK, TURN RIGHT INTO P1-3, TURN LEFT INTO P 245 LEFT INTO N3 AND PROCEED ALONG N3 TOWARDS DURBAN, PASS MARIANHILL TOLL PLAZA, LEFT INTO BEREA ROAD NORTH, DROPPING PASSENGERS, BECOMING OLD DUTCH ROAD, RIGHT INTO MARKET ROAD RIGHT INTO SERVICE ROAD BEHIND ENGLISH MARKET, JOIN UNIVERSITY AVENUE, RIGHT INTO LANCERS ROAD, LEFT INTO WILLS ROAD AND RANK AT APPROVED RANKS FOR WHICH RANK PERMITS HAVE BEEN ISSUED (500/289, 600/609) AND RETURN FROM WILLS ROAD, LEFT INTO LANCERS ROAD, LEFT INTO WARWICK AVENUE, LEFT INTO CANONGATE ROAD, RIGHT TO JOIN N3 AND DRIVE BACK AS PER THE FORWARD ROUTE IN REVERSE
6.1.1.2	CHARTER SERVICE FROM FREDVILLE TAXI ASSOCIATION TO POINTS WITHIN PROVINCE OF KZN ONLY. NO PICKING UP OR SETTING DOWN OF PASSENGERS EN ROUTE.

**GAZETTE**

REGION: ALL

GAZETTE PRINT DATE : 04 MAY 2015

GAZETTE EXPIRY DATE: 25 MAY 2015

1) APP0014656 2) MAGENQE JIYEZA ID NO. 5002275303080 3) P O BOX 672 RICHARDSBAY 3900 4) APPLICANT TYPE : NEW OPERATING LICENCE 5) 1 x 15 (SEATED) 0 (STANDING)		GAZETTE NUMBER: LGKZNG02-2015-APR
6.1.1.1	ROUTE 1. FROM SOKHULU TAXI RANK INTO ZM 350, TURN RIGHT TO N2-R102 TO MTUBATUBA TAXI RANK DIRECT AND RETURN.	
6.1.1.2	ROUTE 2. FROM SOKHULU TAXI RANK INTO ZM 350, CONTINUE WITH ZM 350 AND CROSS N2 R102 TO KWA-MBONAMBI TAXI RANK, DIRECT AND RETURN	
6.1.1.3	ROUTE 3. FROM SOKHULU TAXI RANK INTO ZM350, TURN LEFT TO P515, CONTINUE WITH P515, JOIN WITH D1559, TURN RIGHT INTO RBM ROAD, CONTINUE WITH P515, VIA MEERENSEE, DROP PASSENGERS ONLY, ANGLERS ROD, RIGHT TO JOHN ROSS PARKWAY R34 TO CBD TAXI RANK, RICHARDSBAY, DIRECT AND RETURN	
6.1.1.4	ROUTE 4. FROM SOKHULU TAXI RANK INTO ZM350, LEFT TO P515, RIGHT TO RBM ROAD, VIA MEERENSEE, DROP PASSENGERS ONLY, ANGLERS ROD, CONTINUE WITH R34 TO EMPANGENI, A-RANK, DIRECT AND RETURN	



GAZETTE

REGION: ALL

GAZETTE PRINT DATE : 04 MAY 2015

GAZETTE EXPIRY DATE: 25 MAY 2015

6.1.1.5 CONDITIONS/RESTRICTIONS

1.PASSENGERS MAY BE PICKED UP AND/OR SET DOWN ONLY AT DESIGNATED TAXI RANK OR TAXI STOP, WHICH SHALL EXCLUDE BUS STOPS.

2.ENTRY OR RANKING ON PRIVATE PROPERTY IS NOT PERMITTED WITHOUT PERMISSION OF THE LANDLORD, A COPY OF WHICH MUST BE SUPPLIED TO THE BOARD BEFORE ISSUE OPERATING LICENSE.

3.WITHOUT HAVING ENTERED INTO AN AGREEMENT WITH OTHER OPERATORS ON A COMMON ROUTE, AS CONTEMPLATED BY SECTION 88 (2) (B) OF ACT 22 OF 2000, THE PICKING UP OR SETTING DOWN OF PASSENGERS ON SUCH ROUTE IS NOT PERMITTED. A COPY OF SUCH AGREEMENT MUST BE SUPPLIED TO THE BOARD.

4.AT RANKS, WHETHER ON -STREET OR OFF-STREET, ONLY THE TAXIS THAT CAN BE ACCOMMODATED IN THE DEMARCATED AREA MAY OCCUPY THE RANK, EXCESS VEHICLES MUST HOLD ELSEWHERE AT DESIGNATED HOLDING AREAS.

5.RANK PERMITS OR LETTERS OF AUTHORITY MUST BE PRODUCED IN RESPECT OF ALL RANKS IN MUNICIPAL ARREARS, IN PARTICULAR MAJOR TOWNS AND CITIES.

6.THE ALLOCATION OF ANY ROUTE OR PORTION OF A ROUTE IS SUBJECT TO THE CONDITION THAT IT HAS BEEN APPROVED AND ALLOCATED IN GOOD FAITH AND THAT SUCH ROUTE WILL BE INVALID SHOULD IT TRANSPIRE THAT THE ROUTE OR PORTION THEREOF WILL, OR HAS CAUSED CONFLICT DUE TO IT HAVING BEEN APPROVED BASED ON INCORRECT OR FALSE INFORMATION SUPPLIED TO THE BOARD OR AS A RESULT OF AN ERROR. IN SUCH INSTANCE THE OPERATING LICENSE MUST BE RETURNED TO THE BOARD FOR CORRECTION.

7.THE VEHICLE MUST BE COVERED BY MOTOR VEHICLE INSURANCE AS WELL AS PERSONAL LIABILITY INSURANCE.



GAZETTE

REGION: ALL

GAZETTE PRINT DATE : 04 MAY 2015

GAZETTE EXPIRY DATE: 25 MAY 2015

1) APP0014660	GAZETTE NUMBER: LGKZNG02-2015-APR
2) AMOS NDOKWENI ID NO. 5505045552083	
3) 58 IRELAND STREET YUSUF GARDEN VERULAM DURBAN 4340	
4) APPLICANT TYPE : NEW OPERATING LICENCE	
5) 1 x 15 (SEATED) 0 (STANDING)	
6.1.1.1	<p>ROUTE 4 VERULAM TO TONGAAT</p> <p>4.1.FROM IRELAND STREET TAXI RANK PROCEED TO ROBOT AT MOSS STREET, TURN RIGHT INTO MOSS STREET AT FOUR WAY STOP, TURN RIGHT INTO SHALIMAR BECOMING CEMETARY ROAD, TURN RIGHT INTO P100, TURN LEFT INTO R102, PROCEED TO TONGAAT, TURN LEFT TO MARKET LANE TO TONGAAT TAXI RANK AND RETURN VIA THE SAME ROUTE.</p> <p>4.2.FROM IRELAND TAXI RANK PROCEED STRAIGHT UP TO BP GARAGE, TURN RIGHT INTO INANDA ROAD, AT THE ROBOT, TURN RIGHT INTO R102 AND PROCEED TO TONGAAT, LEFT INTO MARKET LANE TO TONGAAT TAXI RANK AND RETURN VIA THE SAME ROUTE</p>
6.1.1.2	<p>ROUTE 8 VERULAM TO COTTONLANDS</p> <p>8.1.FROM IRELAND STREET TAXI RANK PROCEED TO THE ROBOT AT MOSS STREET, TURN RIGHT INTO MOSS STREET, AT FOUR WAY STOP TURN RIGHT INTO SHALIMAR ROAD, TURN LEFT INTO CEMETARY ROAD, TURN LEFT P100, TURN LEFT L368 AND RETURN TO VERULAM TAXI RANK ON THE SAME ROUTE</p> <p>8.2.FROM IRELAND STREET TAXI RANK PROCEED STRAIGHT TO BP GARAGE, TURN RIGHT INTO INANDA ROAD, TURN RIGHT R102, TURN LEFT P100, TURN LEFT L368 AND RETURN TO VERULAM TAXI RANK ON THE SAME ROUTE</p>



GAZETTE

REGION: ALL

GAZETTE PRINT DATE : 04 MAY 2015

GAZETTE EXPIRY DATE: 25 MAY 2015

1) APP0014663	GAZETTE NUMBER: LGKZNG02-2015-APR
2) DHANASCELLEN MUNSAMI GOVENDER ID NO. 7308295111082	
3) P O BOX 326 UMKOMAAS 4170	
4) APPLICANT TYPE : NEW OPERATING LICENCE	
5) 1 x 13 (SEATED) 0 (STANDING)	
6.1.1.1	UMKOMAAS TO UMZINTO DEPART FROM UMKOMAAS TAXI RANK SITUATED ON CORNER OF PATTERSON STREET AND BARROW STREET, TURN LEFT ONTO REYNOLDS STREET. TURN LEFT ONTO MOODIE STREET, TURN RIGHT ONTO RONALD NORRIS DRIVE. TURN LEFT ONTO R102 DROP OFF AND PICK UP POINT ON R102 IS CLANSTALL CARAVAN PARK 2ST DROP OFF AND PICK UP POINT ON R102 IS CROCWORLD. DROP OFF AT RENISHAW STATION ON R102 TURN LEFT ONTO SCOTTBURGH-AIRTH ROAD, DROP OFF AT TAXI RANK ON AIRTH ROAD. TURN AROUND AND REJOIN R102 DROP OFF AT GJ CROOKES HOSPITAL DROP OFF AT INTERSECTION OF R102 AND MARGATE AVENUE, TURN LEFT ONTO R612. DROP OFF AT RAILWAY STATION - PARK RYNIE TURN AROUND AND REJOIN R612 TO UMZINTO. DROP OFF AT UMZINTO TAXI RANK TURN AROUND AND REJOIN R612 THEN R102 TO G.J. CROOKES HOSPITAL RANK, AT HOSPITAL AND LOAD TO UMKOMAAS RETURN TO UMKOMAAS RANK VIA R102, ROLAND NORRIS DRIVE, MOODIE STREET, REYNOLD STREET AND BARROW STREET.
6.1.1.2	UMKOMAAS TO AMAHLONGWA DEPART FROM UMKOMAAS TAXI RANK SITUATED ON THE INTERSECTION OF PATERSON AND BARROW STREET PROCEED WEST ON MCLEAN STREET. DROP OFF AND PICK UP OPPOSITE FONTANA FACTORY, DROP OFF AND PICK UP AT NAIDOOVILLE TOWNSHIP, DROP OFF AND PICK UP AT ASHFIELD SHOPPING CENTRE. DROP OFF AND PICK UP AT HIGHWAY PANELBEATERS, DROP OFF AND PICK UP AT ROSENEATH HEIGHTS. TURN RIGHT AT AT ROSENEATH T - JUCTION, DROP OFF AND PICK UP AT GARDENIA STREET. DROP OFF AND PICK UP AT ALLYS GARAGE ON CALENDULA AVENUE. TURN AROUND AND PROCEED SOUTH ON OLD MAIN ROAD TO AMAHLONGWA, DROP OFF AND PICK UP AT UMKOMAAS SECONDARY SCHOOL. DROP OFF AND PICK UP AT ARENA FACTORY, DROP OFF AND PICK UP AT GUWAYETHUS STOP. DROP OFF AND PICK UP AT WILLOW GLEN STORE, DROP OFF AND PICK UP AT CULUS STOP. DROP OFF AND PICK UP AT NOBANTU, DROP OFF AND PICK UP AT MTOMBENI. DROP OFF AND PICK UP AT RANK AT SIBIYAS STORE, TURN AROUND AND RETURN TO UMKOMAAS TAXI RANK VIA ROSENEATH AND CRAIGIEBURN PICKING AND DROPPING AT ALL OF THE STOPS ON THE JOURNEY.
6.1.1.3	UMKOMAAS TO HULL VALLEY DEPART FROM UMKOMAAS TAXI RANK SITUATED ON THE CORNER OF PATTERSON AND BARROW STREET AND DRIVE WEST ON MCLEAN STREET. TURN RIGHT ON CALENDULA AVENUE, DROP OFF AND PICK UP AT MOODLEY SPAR, DROP OFF AND PICK UP AT MUNICIPAL OFFICES. DROP OFF AND PICK UP AT ALLYS GARAGE, DROP OFF AND PICK UP AT NEW HAVEN, DROP OFF AND PICK UP AT MIDNIGHT CAFÉ. TURN AROUND AND PROCEED TO SANTA ROSA TOWNSHIP, TURN RIGHT ONTO NEWTANIA ROAD. TURN RIGHT ONTO SALEX ROAD, TURN RIGHT ONTO IBIZA ROAD. RANK AT INTERSECTION OF IBOZA AND NETTLE ROAD, RETURN TO UMKOMAAS TAXI RANK PICKING AND DROPPING AT ALL THE STOPS ON THE FORWARD JOURNEY.



GAZETTE

REGION: ALL

GAZETTE PRINT DATE : 04 MAY 2015

GAZETTE EXPIRY DATE: 25 MAY 2015

6.1.1.4 CONDITIONS/RESTRICTIONS

- 1.PASSENGERS MAY BE PICKED UP AND/OR SET DOWN ONLY AT DESIGNATED TAXI RANK OR TAXI STOP, WHICH SHALL EXCLUDE BUS STOPS.
- 2.ENTRY OR RANKING ON PRIVATE PROPERTY IS NOT PERMITTED WITHOUT PERMISSION OF THE LANDLORD, A COPY OF WHICH MUST BE SUPPLIED TO THE BOARD BEFORE ISSUE OPERATING LICENSE.
- 3.WITHOUT HAVING ENTERED INTO AN AGREEMENT WITH OTHER OPERATORS ON A COMMON ROUTE, AS CONTEMPLATED BY SECTION 88 (2) (B) OF ACT 22 OF 2000, THE PICKING UP OR SETTING DOWN OF PASSENGERS ON SUCH ROUTE IS NOT PERMITTED. A COPY OF SUCH AGREEMENT MUST BE SUPPLIED TO THE BOARD.
- 4.AT RANKS, WHETHER ON -STREET OR OFF-STREET, ONLY THE TAXIS THAT CAN BE ACCOMMODATED IN THE DEMARCATED AREA MAY OCCUPY THE RANK, EXCESS VEHICLES MUST HOLD ELSEWHERE AT DESIGNATED HOLDING AREAS.
- 5.RANK PERMITS OR LETTERS OF AUTHORITY MUST BE PRODUCED IN RESPECT OF ALL RANKS IN MUNICIPAL ARREARS, IN PARTICULAR MAJOR TOWNS AND CITIES.
- 6.THE ALLOCATION OF ANY ROUTE OR PORTION OF A ROUTE IS SUBJECT TO THE CONDITION THAT IT HAS BEEN APPROVED AND ALLOCATED IN GOOD FAITH AND THAT SUCH ROUTE WILL BE INVALID SHOULD IT TRANSPIRE THAT THE ROUTE OR PORTION THEREOF WILL, OR HAS CAUSED CONFLICT DUE TO IT HAVING BEEN APPROVED BASED ON INCORRECT OR FALSE INFORMATION SUPPLIED TO THE BOARD OR AS A RESULT OF AN ERROR. IN SUCH INSTANCE THE OPERATING LICENSE MUST BE RETURNED TO THE BOARD FOR CORRECTION.
- 7.THE VEHICLE MUST BE COVERED BY MOTOR VEHICLE INSURANCE AS WELL AS PERSONAL LIABILITY INSURANCE.



GAZETTE

REGION: ALL

GAZETTE PRINT DATE : 04 MAY 2015

GAZETTE EXPIRY DATE: 25 MAY 2015

1)	APP0014665	GAZETTE NUMBER: LGKZNG02-2015-APR
2)	ROBERT THEKU NDAWONDE ID NO. 5406055779080	
3)	P O BOX 1739 GREYTOWN 3250	
4)	APPLICANT TYPE : NEW OPERATING LICENCE	
5)	1 x 15 (SEATED) 0 (STANDING)	
6.1.1.1	<p>1. GREYTOWN TO DURBAN FROM APPROVED TAXI RANK IN GREYTOWN TO APPROVED TAXI RANK IN ALICE RANK NO.22 ON RETURN TO GREYTOWN, SERGEANT STREET DESCRIPTION: FROM TAXI RANK IN GREYTOWN, PROCEED ALONG R33, TURN LEFT M20 PIETERMARITZBURG, TURN LEFT TO M13A TO PINETOWN, JOIN CITY M.31, JUMP THE ROBOT, OFFLOADING PASSENGERS, CONTINUE, TURN RIGHT TO LEOPOLD STREET, TURN LEFT M.13, JOIN N3, PROCEED ALONG TO ALICE RANK NO.22, OFFLOADING AND LOADING PASSENGERS, TURN RIGHT ALICE STREET, TURN RIGHT AGAIN TO JOIN N3 TO GREYTOWN, SERGEANT STREET RANK.</p>	
6.1.1.2	<p>GREYTOWN TO ESTCOURT FROM APPROVED TAXI RANK IN GREYTOWN TO APPROVED TAXI RANK IN ESTCOURT DESCRIPTION : FROM TAXI RANK IN GREYTOWN, BELL STREET, TURN LEFT INTO DURBAN STREET, PROCEED ALONG, OFFLOADING AND LOADING PASSENGERS ALONG THE ROUTE, TURN RIGHT INTO R103 ROAD, PASS MOOI-RIVER, OFFLOADING AND LOADING ALONG TO R103, CONTINUE TO ESTCOURT, JOIN LORM STREET, TURN RIGHT TO DRUMMON STREET, TURN RIGHT TO CONNOR STREET, TURN LEFT INTO ALEXANDRA STREET, INTO RANK, OFFLOADING AND LOADING PASSENGERS, RETURN THE SAME ROUTE TO GREYTOWN, SERGEANT STREET TAXI RANK</p>	
6.1.1.3	<p>GREYTOWN TO PIETERMARITZBURG APPROVED TAXI RANK IN GREYTOWN TO APPROVED TAXI RANK IN PIETERMARITZBURG DESCRIPTION: PROCEED ALONG SERGEANT STREET, TURN LEFT TO SHEPSTONE STRET, PROCEED ALONG THE ROUTE TO JOIN R33, PASS SEVEN OAKS, LOADING AND OFFLOADING PASSENGERS ONLY, CONTINUE TO MPOLWENI, OFFLOADING ONLY, CONTINUE ALONG THE R33 TO PIETERMARITZBURG, JOIN CHURCH STREET TO MARKET SQUARE, OFFLOADING PASSENGERS, RETURN TO MASUKWANA TAXI RANK, DORSPRUIT K.P. C0033, LOADING OF PASSENGERS, RETURN ALONG THE SAME ROUTE, OFFLOADING PASSENGERS TO GREYTOWN, SERGEANT STREET TAXI RANK</p>	
6.1.1.4	<p>GREYTOWN TO DALTON APPROVED TAXI RANK IN GREYTOWN TO APPROVED TAXI RANK IN DALTON DESCRIPTION: FROM TAXI RANK IN GREYTOWN, PROCEED ALONG SERGEANT STREET, TURN LEFT INTO SHEPSTONE STREET, PROCEED ALONG THE ROUTE, JOIN R33, PASS SEVEN OAKS, ALONG R33, TURN LEFT INTO DALTON 63, JOIN R614, TURN RIGHT TO R614 TO DALTON TAXI RANK, OFFLOADING AND LOADING PASSENGERS, RETURN TO R614 TO NEW HANOVER, OFFLOADING PASSENGERS ONLY, RETURN TO R33 TO GREYTOWN, SERGEANT STREET TAXI RANK</p>	



GAZETTE

REGION: ALL

GAZETTE PRINT DATE : 04 MAY 2015

GAZETTE EXPIRY DATE: 25 MAY 2015

6.1.1.5	<p>9. GREYTOWN TO STANGER APPROVED TAXI RANK IN GREYTOWN TO APPROVED TAXI RANK IN STANGER AND RETURN</p> <p>DESCRIPTION: FROM TAXI RANK IN GREYTOWN, BELL STREET, TURN RIGHT INTO DURBAN STREET, PROCEED ALONG TO R74, DIRECT TO STANGER, OFFLOADING AND LOADING PASSENGERS IN STANGER TAXI RANK, RETURN TO GREYTOWN TAXI RANK, WITH SAME ROUTE</p>
6.1.1.6	<p>CONDITIONS/RESTRICTIONS</p> <ol style="list-style-type: none"> 1. PASSENGERS MAY BE PICKED UP AND/OR SET DOWN ONLY AT DESIGNATED TAXI RANK OR TAXI STOP, WHICH SHALL EXCLUDE BUS STOPS. 2. ENTRY OR RANKING ON PRIVATE PROPERTY IS NOT PERMITTED WITHOUT PERMISSION OF THE LANDLORD, A COPY OF WHICH MUST BE SUPPLIED TO THE BOARD BEFORE ISSUE OPERATING LICENSE. 3. WITHOUT HAVING ENTERED INTO AN AGREEMENT WITH OTHER OPERATORS ON A COMMON ROUTE, AS CONTEMPLATED BY SECTION 88 (2) (B) OF ACT 22 OF 2000, THE PICKING UP OR SETTING DOWN OF PASSENGERS ON SUCH ROUTE IS NOT PERMITTED. A COPY OF SUCH AGREEMENT MUST BE SUPPLIED TO THE BOARD. 4. AT RANKS, WHETHER ON -STREET OR OFF-STREET, ONLY THE TAXIS THAT CAN BE ACCOMMODATED IN THE DEMARCATED AREA MAY OCCUPY THE RANK, EXCESS VEHICLES MUST HOLD ELSEWHERE AT DESIGNATED HOLDING AREAS. 5. RANK PERMITS OR LETTERS OF AUTHORITY MUST BE PRODUCED IN RESPECT OF ALL RANKS IN MUNICIPAL ARREARS, IN PARTICULAR MAJOR TOWNS AND CITIES. 6. THE ALLOCATION OF ANY ROUTE OR PORTION OF A ROUTE IS SUBJECT TO THE CONDITION THAT IT HAS BEEN APPROVED AND ALLOCATED IN GOOD FAITH AND THAT SUCH ROUTE WILL BE INVALID SHOULD IT TRANSPIRE THAT THE ROUTE OR PORTION THEREOF WILL, OR HAS CAUSED CONFLICT DUE TO IT HAVING BEEN APPROVED BASED ON INCORRECT OR FALSE INFORMATION SUPPLIED TO THE BOARD OR AS A RESULT OF AN ERROR. IN SUCH INSTANCE THE OPERATING LICENSE MUST BE RETURNED TO THE BOARD FOR CORRECTION. 7. THE VEHICLE MUST BE COVERED BY MOTOR VEHICLE INSURANCE AS WELL AS PERSONAL LIABILITY INSURANCE.



GAZETTE

REGION: ALL

GAZETTE PRINT DATE : 04 MAY 2015

GAZETTE EXPIRY DATE: 25 MAY 2015

<p>1) APP0014672 2) MICHAEL NDUKU XABA ID NO. 5605045634087 3) P O BOX 659 HLABISA 3937 4) APPLICANT TYPE : NEW OPERATING LICENCE 5) 1 x 15 (SEATED) 0 (STANDING)</p>	<p>GAZETTE NUMBER: LGKZNG02-2015-APR</p>
<p>6.1.1.1</p>	<p>1. FROM HLABISA TAXI RANK TO MTUBATUBA FROM HLABISA TAXI RANK TURN RIGHT TO R618 PROCEED TO MTUBATUBA AND TURN RIGHT ON TO JOHN ROSS HIGH WAY TO THE TAXI AT MTUBATUBA, LOAD RETURN.</p>
<p>6.1.1.2</p>	<p>2. FROM HLABISA TO EMPANGENI FROM HLABISA TO EMPANGENI TURN RIGHT ON TO R168. PROCEED STRAIGHT TO THE CROSS ROAD AT NKODIBE, TURN RIGHT ON TO N2, PROCEED STRAIGHT, TURN RIGHT ON TO D249 TO ENSELENI DROP THE PASSENGERS THEN PROCEED WITH P517 AND TURN RIGHT ON TO N2, PROCEED AND TURN RIGHT ON TO R102, PROCEED TURN TO TURNER-ROAD AND PROCEED TO B / RANK AT EMPANGENI LOAD AND RETURN.</p>
<p>6.1.1.3</p>	<p>3.1 FROM HLABISA TO DURBAN FROM HLABISA TO DURBAN, TURN ON TO R618, PROCEED TO NKOBIIDE CROSSES, TURN RIGHT ONTO N2 PROCEED STRAIGHT AND TURN LEFT ON TO M4. PROCEED AND TURN RIGHT TO ARGYLE STREET. PROCEED TURN LEFT ON TO UMGENI ROAD, PROCEED AND TURN RIGHT ONTO LEOPOLD STREET AND TURN RIGHT ON TO WARWICK AVENUE, PROCEED AND TURN RIGHT ON TO ALICE STREET, PROCEED STRAIGHT TO JOIN UMGENI ROAD TO A TAXI RANK AT DURBAN STATION, LOAD AND RETURN. 3.2 FROM HLABISA TO DURBAN FROM HLABISA TO DURBAN TURN RIGHT ON TO R618. PROCEED AND NKOBIIDE CROSSES AND TURN RIGHT ON TO N2. PROCEED AND TURN RIGHT TO R102, PROCEED STRAIGHT AND TURN LEFT AT MTHUNZINI FILLING STATION, TURN RIGHT AND JOIN N2 FREEWAY AT MTHUNZINI PLAZA, PROCEED AND TURN LEFT ON TO M4, PROCEED AS MENTIONED ON NO4 TO A TAXI RANK AT DURBAN STATION LOAD AND RETURN.</p>
<p>6.1.1.4</p>	<p>4. FROM HLABISA TO NONGOMA FROM HLABISA TO NONGOMA TURN LEFT ON TO P235? 2 PROCEED STRAIGHT TO NONGOMA TAXI RANK LOAD AND RETURN.</p>

**GAZETTE**

REGION: ALL

GAZETTE PRINT DATE : 04 MAY 2015

GAZETTE EXPIRY DATE: 25 MAY 2015

6.1.1.5 CONDITIONS / RESTRICTIONS

1. PASSENGERS MAY BE PICKED UP AND OR SET DOWN ONLY AT DESIGNATED TAXI RANK OR TAXI STOP, WHICH SHALL EXCLUDE BUS STOP.
2. ENTRY OR RANKING ON PRIVATE PROPERTY IS NOT PERMITTED WITHOUT PERMISSION OF THE LANDLORD, A COPY OF WHICH MUST BE SUPPLIED TO THE BOARD BEFORE ISSUE OPERATING LICENSE.
3. WITHOUT HAVING ENTERED INTO AN AGREEMENT WITH OTHER OPERATORS ON A COMMON ROUTE, AS CONTEMPLATED BY SECTION 88 (2) (B) OF ACT 22 OF 2000, THE PICKING UP OR SETTING DOWN OF PASSENGERS ON SUCH ROUTE IS NOT PERMITTED. A COPY OF SUCH AGREEMENT MUST BE SUPPLIED TO THE BOARD.
4. AT RANKS, WHETHER ON STREET OR OFF-STREET, ONLY THE TAXIS THAT CAN BE ACCOMMODATED IN THE DEMARCATED AREA MAY OCCUPY THE RANK, EXCESS VEHICLES MUST HOLD ELSEWHERE AT DESIGNATED HOLDING AREAS.
5. RANK PERMITS OR LETTERS OF AUTHORITY MUST BE PRODUCED IN RESPECT OF ALL RANKS IN MUNICIPAL AREAS, IN PARTICULAR MAJOR TOWNS AND CITIES.
6. THE ALLOCATION OF ANY ROUTE OR PORTION OF A ROUTE IS SUBJECT TO THE CONDITION THAT IT HAS BEEN APPROVED AND ALLOCATED IN GOOD FAITH AND THAT SUCH ROUTE WILL BE INVALID SHOULD IT TRANSPIRE THAT THE ROUTE OR PORTION THEREFORE WILL, OR HAS CAUSED CONFLICT DUE TO IT HAVING BEEN APPROVED BASED ON INCORRECT OR FALSE INFORMATION SUPPLIED TO THE BOARD OR AS A RESULT OF AN ERROR. IN SUCH INSTANCE THE OPERATION LICENSE MUST BE RETURNED TO THE BOARD FOR CORRECTION.
7. THE VEHICLES MUST BE COVERED BY MOTOR VEHICLE INSURANCE AS WELL AS PERSONAL LIABILITY INSURANCE.



GAZETTE

REGION: ALL

GAZETTE PRINT DATE : 04 MAY 2015

GAZETTE EXPIRY DATE: 25 MAY 2015

<p>1) APP0014695 2) MADONDA HAWEL NGCOBO ID NO. 5203285193087 3) P O BOX 668 HIBBERDENE 4220 4) APPLICANT TYPE : NEW OPERATING LICENCE 5) 1 x 15 (SEATED) 0 (STANDING)</p>	<p>GAZETTE NUMBER: LGKZNG02-2015-APR</p>
<p>6.1.1.1</p>	<p>1.2 FROM MTWALUME TAXI RANK TO PORT SHEPSTONE</p> <p>ALONG OLD MAIN ROAD PORT SHEPSTONE AND HIBBERDENE TURN LEFT INTO HIBBERDENE SPAR TAXI RANK DROP AND PICK UP THEN TURN LEFT INTO PORT SHEPSTONE OLD MAIN ROAD ALONG RIGHT TURN INTO BAISLY STREET RIGHT TURN INTO CONNOR STREET ALONG LEFT TURN INTO REYNOLD STREET ALONG LEFT TURN INTO NELSON MANDELA AVENUE ALONG RIGHT TURN INTO PORT SHEPSTONE TAXI RANK.</p> <p>-OR-</p> <p>ALONG OLD MAIN ROAD, RIGHT TURN INTO ANGLICAN CHURCH ROAD ALONG LEFT TURN INTO NELSON MANDELA AVENUE ALONG RIGHT TURN INTO PORT SHEPSTONE TAXI RANK OR ALONG MARBURGH ROAD INTO FACTORIES DROP AND PICK BACK INTO PORT SHEPSTONETAXI RANK.</p>
<p>6.1.1.2</p>	<p>1.3 FROM MTWALUME TAXI RANK TO UMZINTO</p> <p>ALONG OLD MAIN ROAD UMZINTO RIGHT TURN INTO MTWALUME STATION NO.79, LEFT TURN INTO N2 FREEWAY LEFT TURN INTO IFABA BEACH NO.84 DROP AND PICK UP BACK TO N2 FREEWAY ALONG LEFT TURN INTO PARK RYNIE UMZINTO 104 ALONG WEST OF PARK RYNIE TO UMZINTO, RIGHT TURN INTO UMZINTO ALONG LEFT TURN INTO UMZINTO TAXI RANK.</p> <p>-OR-</p> <p>FROM MTWALUME TAXI RANK</p> <p>LEFT TURN INTO UMZINTO OLD MAIN ROAD ALONG LEFT TURN INTO ESPERANZA MAIN ROAD TO UMZINTO ALONG RIGHT INTO UMZINTO MAIN ROAD ALONG RIGHT TURN INTO UMZINTO TAXI RANK OR RIGHT TURN INTO PARK RYNIE OLD MAIN ROAD ALONG SCOTTBURGH HOSPITAL RIGHT TURN INTO SCOTTBURGH HOSPITAL RIGHT TURN INTO SCOTTBURGH TAXI RANK DROP OFF OR ALONG PENNINGTON DROP OFF RENISHAW STATION BACK TO UMZINTO TAXI RANK.</p> <p>RETURN JOURNEY</p> <p>ALONG MAIN ROAD UMZINTO LEFT TURN INTO PARK RYNIE ROAD RIGHT TURN INTO N2 FREEWAY ALONG LEFT TURN INTO IFABA BEACH 84 DROP BACK INTO N2 FREEWAY LEFT TURN INTO UMZUMBE RIGHT TURN ALONG MTWALUME 79 LEFT TURN INTO PORT SHEPSTONE OLD MAIN ROAD ALONG RIGHT TURN INTO MTWALUME TAXI RANK.</p> <p>-OR-</p> <p>RETURN FROM UMZINTO TAXI RANK ALONG MAIN ROAD RIGHT TURN INTO HIBBERDENE OLD MAIN ROAD ALONG RIGHT TURNS MTWALUME TAXI RANK.</p>



GAZETTE

REGION: ALL

GAZETTE PRINT DATE : 04 MAY 2015

GAZETTE EXPIRY DATE: 25 MAY 2015

6.1.1.3	<p>1.4 LOCAL ROUTES</p> <p>ALONG MTWALUME TAXI RANK TO HIBBERDENE LEFT TURN INTO UMZINTO OLD MAIN ROAD, RIGHT TURN INTO MTWALUME STATION 79 RIGHT TURN INTO N2 FREEWAY ALONG LEFT TURN INTO HIBBERDENE SPAR TAXI RANK.</p>
6.1.1.4	<p>FROM MTWALUME TAXI RANK TO UMZINTO</p> <p>FORWARD</p> <p>FROM MTWALUME TAXI RANK ALONG ISIPOFU OLD MAIN ROAD TO UMZINTO, RIGHT INTO MTWALUME STATION, NO 79, LEFT INTO N2 FREEWAY, LEFT INTO IFAFA BEACH, NO R84 (DROP AND PICK UP) AND RETURN TO N2 FREEWAY, ALONG N2, LEFT INTO PARK RYNIE AND PROCEED TO UMZINTO ALONG R104 WEST, RIGHT INTO UMZINTO AND PROCEED TO UMZINTO TAXI RANK.</p> <p>OR</p> <p>FROM MTWALUME TAXI RANK</p> <p>LEFT INTO AND ALONG UMZINTO OLD MAIN ROAD, LEFT INTO ESPERANZA MAIN ROAD TO UMZINTO, RIGHT INTO UMZINTO MAIN ROAD AND PROCEED RIGHT INTO UMZINTO TAXI RANK.</p> <p>OR</p> <p>RIGHT INTO PARK RYNIE OLD MAIN ROAD AND PROCEED TO SCOTTBURGH HOSPITAL, RIGHT TURN INTO SCOTTBURGH TAXI RANK, DROP OFF, AND PROCEED ALONG THE SAME ROUTE TO UMZINTO.</p> <p>RETURN JOURNEY:</p> <p>ALONG MAIN ROAD, R104 FROM UMZINTO, LEFT INTO PARK RYNIE ROAD RIGHT INTO N2 FREEWAY, LEFT INTO IFAFA BEACH, R84 DROP AND RETURN INTO N2 FREEWAY, LEFT INTO UMZUMBE RIGHT TURN ALONG MTWALUME WEST SIDE OF MTWALUME R79 LEFT INTO PORT SHESPTONE OLD MAIN ROAD ALONG ISIPOFU ROAD, RIGHT INTO MTWALUME TAXI RANK.</p> <p>OR</p> <p>RETURN FROM UMZINTO TAXI RANK ALONG MAIN ROAD RIGHT TURN INTO HIBBERDENE OLD MAIN RIGHT INTO MTWALUME TAXI RANK.</p>



GAZETTE

REGION: ALL

GAZETTE PRINT DATE : 04 MAY 2015

GAZETTE EXPIRY DATE: 25 MAY 2015

1)	APP0014700	GAZETTE NUMBER: LGKZNG02-2015-APR
2)	SANDILE ALFRED NZIMANDE ID NO. 6511255422081	
3)	808 VILAKAZI DRIVE P O SOBANTU PIETERMARITZBURG 3210	
4)	APPLICANT TYPE : NEW OPERATING LICENCE	
5)	1 x 15 (SEATED) 0 (STANDING)	
6.1.1.1	SOBANTU - FREEDOM SQUARE INBOUND(FORWARD) FROM (ORIGIN): SOBANTU TERMINUS - SIKHOSANA/MENDI (KPR0195) VIA SIKHOSANA, RETURN, SIKHOSANA, PROMED, OHRTMANN, ECHO, BULWER, RETIEF, CHURCH, OLD MARKETTO (DESTINATION): FREEDOM SQUARE RANK NO.1 OFF - LONGMARKET (KPC007) OUTBOUND (RETURN) FROM (ORIGIN): FREEDOM SQUARE RANK NO. 1 OFF LONGMARKET (KPC0007) VIA LONGMARKET, RETIEF, BULWER, ECHO, OHRTMANN, PROMED, SIKHOSANA TO (DESTINATION): SOBANTU TERMINUS - SIKHOSANA/MENDI (KPR0195)	
6.1.1.2	SOBANTU - RETIEF STREET INBOUND (FORWARD) FROM (ORIGIN): SOBANTU TERMINUS - SIKHOSANA/MENDI (KPR0195) VIA: SIKHOSANA, RETURN SIKHOSANA, PROMED, OHRTMANN, ECHO, BULWER, RETIEF TO (DESTINATION): RETIEF STREET RANK NO.4-CHURCH TO LONGMARKET (KPC0049)OUTBOUND (RETURN) FROM (ORIGIN): RETIEF STREET TANK NO.4 CHURCH TO LONGMARKET (KPC0049) VIA: RETIEF, BULWER, ECH, OHRTMANN, PROMED, SIKHOSANA TO (DESTINATION): SOBANTU TERMINUS - SIKHOSANA/MENDI (KPR0195).	



GAZETTE

REGION: ALL

GAZETTE PRINT DATE : 04 MAY 2015

GAZETTE EXPIRY DATE: 25 MAY 2015

1) APP0014701	GAZETTE NUMBER: LGKZNG02-2015-APR
2) AJANTH BAIJNATH ID NO. 6912275134088	
3) 165 ROAD 701 MONTFORD CHATSWORTH DURBAN 4092	
4) APPLICANT TYPE : NEW OPERATING LICENCE	
5) 1 x 12 (SEATED) 0 (STANDING)	
6.1.1.1	APPROVED ROUTES CHATSWORTH MINIBUS ASSOCIATION "1.FROM PRIVATE RANKING FACILITIES : CHECKERS CENTRE IN JOYHURST STREET TO SHALLCROSS RIDGE CENTRE IN LINK ROAD, TURN RIGHT INTO JOYHURST STREET, TURN RIGHT INTO CHATSWORTH CIRCLE, LEFT INTO CROFTDENE DRIVE, RIGHT INTO MONTDENE DRIVE, LEFT INTO ROAD 702, LEFT INTO ROAD 701, RIGHT INTO ROAD 751, RIGHT INTO MOORTON DRIVE, LEFT INTO ARENA PARK DRIVE, DIRECT TO MOORCROSS DRIVE, RIGHT INTO CROSSMOOR DRIVE, LEFT INTO MOORCROSS DRIVE, RIGHT INTO KLAARWATER ROAD, RIGHT INTO LINK ROAD, UP UNTIL SHALLCROSS RIDGE CENTRE AND RETURN ALONG THE SAME ROUTE TO CHECKERS CENTRE IN JOYHURST STREET."
6.1.1.2	2. FROM PRIVATE RANKING FACILITIES: CHECKERS CENTRE IN JOYHURST STREET TO LOTUS GARAGE IN CHATSWORTH MAIN ROAD, RIGHT BHAKTIVEDANTA SWAMI CIRCLE, RIGHT INTO MAIN STREET, DIRECT INTO FLORENCE NIGHTINGALE DRIVE, LEFT INTO SUNSET AVENUE, LEFT INTO ERICA AVENUE, RIGHT INTO SYRINGA AVENUE, LEFT INTO WOOHURST DRIVE, RIGHT INTO COLLIER AVENUE, LEFT INTO CHATSWORTH MAIN ROAD, AND PROCEED TO LOTUS GARAGE AND RETURN ALONG THE FORWARD ROUTE IN REVERSE TO CHECKERS CENTRE IN JOYHURST STREET.
6.1.1.3	3. FROM PRIVATE RANKING FACILITIES : CHECKERS CENTRE IN JOYHURST STREET TO SILVER GLEN SHOPPING MALL, RIGHT INTO JOYHURST STREET, RIGHT INTO CHATSWORTH CIRCLE, LEFT INTO CROFTDENE DRIVE, RIGHT INTO SILVERGLEN DRIVE, DIRECT INTO BULL-BULL DRIVE, LEFT INTO HAVENSIDE DRIVE, LEFT INTO SUMMERFIELD ROAD, LEFT INTO PELICAN DRIVE, LEFT INTO SILVERGLEN DRIVE, AND PROCEED INTO SILVERGLEN SHOPPING MALL AND RETURN ALONG THE FORWARD ROUTE IN REVERSE TO CHECKERS IN JOYHURST STREET.



GAZETTE

REGION: ALL

GAZETTE PRINT DATE : 04 MAY 2015

GAZETTE EXPIRY DATE: 25 MAY 2015

6.1.1.4	<p>4.FROM CHECKERS CENTRE IN JOYHURST STREET IN CHATSWORTH, TO DURBAN:</p> <p>FROM CHECKERS CENTRE IN JOYHURST STREET, CHATSWORTH, RIGHT INTO MAIN STREET, LEFT INTO CHATSDENE STREET, RIGHT INTO FLORENCE NIGHTINGALE DRIVE, LEFT INTO HIGGINSON HIGHWAY, RIGHT INTO CROSSMOOR DRIVE, LEFT INTO MOORCROSS DRIVE, LEFT INTO ROAD 1124 UP UNTIL THE CORNER WITH KLAARWATER DRIVE, AND RETURN ALONG ROAD 1124, LEFT INTO MOORCROSS DRIVE, INTO ARENA PARK DRIVE, RIGHT INTO MOORTON DRIVE, LEFT INTO ROAD 751, LEFT INTO ROAD 701, RIGHT INTO 702, RIGHT INTO ROAD 502, LEFT INTO ROAD 501, RIGHT INTO ARENA PARK DRIVE, LEFT INTO CHATSWORTH CIRCLE, RIGHT INTO MAIN STREET, INTO ROAD 301, RIGHT INTO WOODHURST DRIVE, INTO COLLIER AVENUE, RIGHT INTO CHATSWORTH MAIN ROAD, INTO PELICAN DRIVE, LEFT INTO HAVENSIDE DRIVE, RIGHT INTO IMPALA DRIVE, RIGHT INTO HIGGINSON HIGHWAY, INTO GRIMBYS ROAD, LEFT INTO SOUTH COAST ROAD, RIGHT INTO SOUTHERN FREEWAY, LEFT INTO MOORE ROAD, RIGHT INTO WARWICK AVENUE, RIGHT INTO ALICE STREET, RIGHT INTO SOLDIERS WAY, RIGHT INTO PINE STREET RANK NO. 84 OR ALTERNATIVELY INTO ALBERT STREET, THEN LEFT INTO PRINCE EDWARD STREET INTO RANK 116 AND RETURN ALONG PRINCE ALFRED, INTO SMITH STREET, INTO SOUTHERN FREEWAY AND RETURN ALONG THE FORWARD ROUTE IN REVERSE.</p>
6.1.1.5	<p>FROM CHECKERS CENTRE IN JOYHURST STREET IN CHATSWORTH, TO DURBAN:</p> <p>FROM CHECKERS CENTRE IN JOYHURST STREET, CHATSWORTH, RIGHT INTO MAIN STREET, LEFT INTO CHATSDENE STREET, RIGHT INTO FLORENCE NIGHTINGALE DRIVE, LEFT INTO HIGGINSON HIGHWAY, RIGHT INTO CROSSMOOR DRIVE, LEFT INTO MOORCROSS DRIVE, LEFT INTO ROAD 1124 UP UNTIL THE CORNER WITH KLAARWATER DRIVE, AND RETURN ALONG ROAD 1124, LEFT INTO MOORCROSS DRIVE, INTO ARENA PARK DRIVE, RIGHT INTO MOORTON DRIVE, LEFT INTO ROAD 751, LEFT INTO ROAD 701, RIGHT INTO 702, RIGHT INTO ROAD 502, LEFT INTO ROAD 501, RIGHT INTO ARENA PARK DRIVE, LEFT INTO CHATSWORTH CIRCLE, RIGHT INTO MAIN STREET, INTO ROAD 301, RIGHT INTO WOODHURST DRIVE, INTO COLLIER AVENUE, RIGHT INTO CHATSWORTH MAIN ROAD, INTO PELICAN DRIVE, LEFT INTO HAVENSIDE DRIVE, RIGHT INTO IMPALA DRIVE, RIGHT INTO HIGGINSON HIGHWAY, INTO GRIMBYS ROAD, LEFT INTO SOUTH COAST ROAD, RIGHT INTO SOUTHERN FREEWAY, LEFT INTO MOORE ROAD, RIGHT INTO WARWICK AVENUE, RIGHT INTO ALICE STREET, RIGHT INTO SOLDIERS WAY, RIGHT INTO PINE STREET RANK NO. 84 OR ALTERNATIVELY INTO ALBERT STREET, THEN LEFT INTO PRINCE EDWARD STREET INTO RANK 116 AND RETURN ALONG PRINCE ALFRED, INTO SMITH STREET, INTO SOUTHERN FREEWAY AND RETURN ALONG THE FORWARD ROUTE IN REVERSE.</p>
6.1.1.6	<p>RESTRICTIONS "1.ROUTE 5 IS LIMITED 300 VEHICLES PER DAY TO BE IDENTIFIED BY THE TAXI ASSOCIATION BY MEANS OF AN OPERATIONAL SCHEDULE WHICH MUST BE SUBMITTED TO THE BOARD AND THE METRO POLICE ON A MONTHLY BASIS OR WHEN A CHANGE OCCURS."</p>



GAZETTE

REGION: ALL

GAZETTE PRINT DATE : 04 MAY 2015

GAZETTE EXPIRY DATE: 25 MAY 2015

6.1.1.7	6. FROM RANK NO 80 AT R. K. KHANS HOSPITAL IN CHATSWORTH CIRCLE TO MOBENI HEIGHTS SHOPPING CENTRE IN IMPALA DRIVE, RIGHT INTO CHATSWORTH CIRCLE, RIGHT INTO FLORENCE NIGHTINGALE DRIVE, RIGHT INTO WESTCLIFF DRIVE, DIRECT INTO PELICAN DRIVE, RIGHT INTO HAVENSIDE DRIVE, RIGHT INTO IMPALA DRIVE, INTO MOBENI HEIGHTS SHOPPING CENTRE AND RETURN ALONG THE FORWARD ROUTE IN REVERSE TO R. K. KHAN HOSPITAL IN CHATSWORTH CIRCLE.
6.1.1.8	7. FROM RANK NO. 80 AT R. K. KHANS HOSPITAL IN CHATSWORTH CIRCLE TO CHATSWORTH RIDGE CENTRE IN LINK ROAD, LEFT INTO CHATSWORTH CIRCLE, LEFT INTO CROFTDENE DRIVE, RIGHT INTO MONTDENE DRIVE, LEFT INTO ROAD 702, LEFT INTO ROAD 701, RIGHT INTO ROAD 751, RIGHT INTO MOORTON DRIVE, LEFT INTO ARENA PARK DRIVE , DIRECT INTO MOORCROSS DRIVE, RIGHT INTO CROSSMOOR DRIVE, LEFT INTO MOORCROSS DRIVE, RIGHT INTO KLAARWATER ROAD, RIGHT INTO LINK ROAD, PROCEED TO CHATSWORTH RIDGE CENTRE AND RETURN ALONG THE FORWARD ROUTE IN REVERSE TO R. K. KHANS HOSPITAL IN CHATSWORTH CIRCLE.
6.1.1.9	8. FROM RANK NO. 113 AT MONTFORD SHOPPING COMPLEX TO SEVEN TANKS, LEFT INTO ROAD 701, RIGHT INTO ROAD 702, RIGHT INTO ROAD 704, RIGHT INTO NATURE RESERVE ROAD, PROCEED TO SEVEN TANKS AND RETURN ALONG THE FORWARD ROUTE IN REVERSE TO RANK NO. 113 AT MONTFORD SHOPPING COMPLEX.



GAZETTE

REGION: ALL

GAZETTE PRINT DATE : 04 MAY 2015

GAZETTE EXPIRY DATE: 25 MAY 2015

6.1.1.1 0	<p>CONDITIONS/RESTRICTIONS 1.PASSENGERS MAY BE PICKED UP AND/OR SET DOWN ONLY AT DESIGNATED TAXI RANK OR TAXI STOP, WHICH SHALL EXCLUDE BUS STOPS TO DURBAN, 2.ON THE INBOUND TRIP NO PASSENGERS MAY BE PICKED UP EN ROUTE FROM ENTERING HIGGINSON HIGH WAY, UNTIL REACHING THE DURBAN TAXI RANK NO. 84 AND 116. 3.ON THE RETURN TRIP TO CHATSWORTH, NO PASSENGERS MAY BE SET DOWN UNTIL REACHING IMPALA DRIVE. 4.ENTRY OR RANKING ON PRIVATE PROPERTY IS NOT PERMITTED WITHOUT PERMISSION OF THE LANDLORD, A COPY OF WHICH MUST BE SUPPLIED TO THE BOARD BEFORE ISSUE OPERATING LICENCES. 5.WITHOUT HAVING ENTERED INTO AN AGREEMENT WITH OTHER OPERATORS ON A COMMON ROUTE, AS CONTEMPLATED BY SECTION 88 (2) (B) OF ACT 22 OF 2000, THE PICKING UP OR SETTING DOWN OF PASSENGERS ON SUCH ROUTE IS NOT PERMITTED. A COPY OF SUCH AGREEMENT MUST BE SUPPLIED TO THE BOARD. 6.AT RANKS, WHETHER ON - STREET OR OFF-STREET, ONLY THE TAXIS THAT CAN BE ACCOMMODATED IN THE DEMARCATED AREA MAY OCCUPY THE RANK, EXCESS VEHICLES MUST HOLD ELSEWHERE AT DESIGNATED HOLDING AREAS. 7.RANK PERMITS OR LETTERS OF AUTHORITY MUST BE PRODUCED IN RESPECT OF ALL RANKS IN MUNICIPAL ARREARS, IN PARTICULAR MAJOR TOWNS AND CITIES. 8.THE ALLOCATION OF ANY ROUTE OR PORTION OF A ROUTE IS SUBJECT TO THE CONDITION THAT IT HAS BEEN APPROVED AND ALLOCATED IN GOOD FAITH AND THAT SUCH ROUTE WILL BE INVALID SHOULD IT TRANSPIRE THAT THE ROUTE OR PORTION THEREOF WILL, OR HAS CAUSED CONFLICT DUE TO IT HAVING BEEN APPROVED BASED ON INCORRECT OR FALSE INFORMATION SUPPLIED TO THE BOARD OR AS A RESULT OF AN ERROR. IN SUCH INSTANCE THE OPERATING LICENCE MUST BE RETURNED TO THE BOARD FOR CORRECTION. 9.THE VEHICLE MUST BE COVERED BY MOTOR VEHICLE INSURANCE AS WELL AS PERSONAL LIABILITY INSURANCE.</p> <p>NO 9 TAXI RANK - PINETOWN,2206RK2206RK00050297,KZNBRCDBN007006, NO 9 TAXI RANK PINETOWN FROM TAXI RANK ON D1002, TURN RIGHT D1002 BECOMING D1004, TURN LEFT R103 PASS BOTHAS HILL, HILLCREST, TURN LEFT M13, PASS GILLITS, MAYTIME STORES, FIELDS HILL, TURN LEFT OLD MAIN ROAD, TURN RIGHT ANDERSON ROAD, TURN LEFT STANFIELD LANE TURN HILL STREET TAXI RANK AND RETURN TO NO. 9 ON THE SAME ROUTE.</p> <p>NO. 9 TAXI RANK - PINETOWN,2206RK2206RK00050298,KZNBRCDBN007007 "NO.9 TAXI RANK PINETOWN FROM TAXI RANK ON D1002, TURN LEFT D1002, TURN LEFT P423, TURN LEFT EDDY HAGEN DRIVE, TURN AROUND AT CATO RIDGE ABATTOIR, PROCEED ON EDDY HAGEN DRIVE, TURN LEFT P1-3 TURN RIGHT P245, TURN RIGHT P385, TURN LEFT N3, TURN LEFT OLD MAIN ROAD, TURN RIGHT ANDERSON ROAD, TURN LEFT STANFIE</p>
--------------	--

**GAZETTE**

REGION: ALL

GAZETTE PRINT DATE : 04 MAY 2015

GAZETTE EXPIRY DATE: 25 MAY 2015

1) APP0014702	GAZETTE NUMBER: LGKZNG02-2015-APR
2) MASAKENI JOTHAM KHUMALO ID NO. 6606265648087	
3) P O BOX 376 INGWAVUMA 3968	
4) APPLICANT TYPE : NEW OPERATING LICENCE	
5) 1 x 15 (SEATED) 0 (STANDING)	
6.1.1.1	LOCAL ROUTE 1 INGWAVUMA TO MKUZE FROM INGWAVUMA TAXI RANK TURN LEFT INTO P443 PASS BHAMBANANA TURN RIGHT INTO P522 PASS JOZII AND PASS NKONKONI TURN LEFT INTO N2, TURN LEFT INTO MKUZE PROCEED TO TAXI RANK AND RETURN BACK USING THE SAME ROUTE.
6.1.1.2	INGWAVUMA TO NDUMO FROM INGWAVUMA TO NDUMO TURN LEFT TO P443 PASS BHAMBATHA PASS MAKWAKWA TURN LEFT AND PASS MKHASINI TO NDUMO RETURN BACK USING THE SAME ROUTE.
6.1.1.3	INGWAVUMA TO NGWANASE FROM INGWAVUMA TAXI RANK TURN LEFT TO P443 PASS BHAMBATHA, SIKHEMELELE, HELANDABA, EZANGOMENI ROAD ALONG P443 TO AND PROCEED TO NGWANASE TAXI RANK RETURN BACK USING THE SAME ROUTE.



GAZETTE

REGION: ALL

GAZETTE PRINT DATE : 04 MAY 2015

GAZETTE EXPIRY DATE: 25 MAY 2015

6.1.1.4	<p>CONDITIONS/RESTRICTIONS</p> <ol style="list-style-type: none"> 1. PASSENGERS MAY BE PICKED UP AND/OR SET DOWN ONLY AT DESIGNATED TAXI RANK OR TAXI STOP, WHICH SHALL EXCLUDE BUS STOPS. 2. ENTRY OR RANKING ON PRIVATE PROPERTY IS NOT PERMITTED WITHOUT PERMISSION OF THE LANDLORD, A COPY OF WHICH MUST BE SUPPLIED TO THE BOARD BEFORE ISSUE OPERATING LICENSE. 3. WITHOUT HAVING ENTERED INTO AN AGREEMENT WITH OTHER OPERATORS ON A COMMON ROUTE, AS CONTEMPLATED BY SECTION 88 (2) (B) OF ACT 22 OF 2000, THE PICKING UP OR SETTING DOWN OF PASSENGERS ON SUCH ROUTE IS NOT PERMITTED. A COPY OF SUCH AGREEMENT MUST BE SUPPLIED TO THE BOARD. 4. AT RANKS, WHETHER ON -STREET OR OFF-STREET, ONLY THE TAXIS THAT CAN BE ACCOMMODATED IN THE DEMARCATED AREA MAY OCCUPY THE RANK, EXCESS VEHICLES MUST HOLD ELSEWHERE AT DESIGNATED HOLDING AREAS. 5. RANK PERMITS OR LETTERS OF AUTHORITY MUST BE PRODUCED IN RESPECT OF ALL RANKS IN MUNICIPAL ARREARS, IN PARTICULAR MAJOR TOWNS AND CITIES. 6. THE ALLOCATION OF ANY ROUTE OR PORTION OF A ROUTE IS SUBJECT TO THE CONDITION THAT IT HAS BEEN APPROVED AND ALLOCATED IN GOOD FAITH AND THAT SUCH ROUTE WILL BE INVALID SHOULD IT TRANSPIRE THAT THE ROUTE OR PORTION THEREOF WILL, OR HAS CAUSED CONFLICT DUE TO IT HAVING BEEN APPROVED BASED ON INCORRECT OR FALSE INFORMATION SUPPLIED TO THE BOARD OR AS A RESULT OF AN ERROR. IN SUCH INSTANCE THE OPERATING LICENSE MUST BE RETURNED TO THE BOARD FOR CORRECTION. 7. THE VEHICLE MUST BE COVERED BY MOTOR VEHICLE INSURANCE AS WELL AS PERSONAL LIABILITY INSURANCE.
6.1.1.5	<p>4. INGWAVUMA TO GWALWENI FROM INGWAVUMA TO GWALWENI TURN RIGHT INTO D138 PASS MTSHAKELA AND RETURN USING THE ROUTE.</p>



GAZETTE

REGION: ALL

GAZETTE PRINT DATE : 04 MAY 2015

GAZETTE EXPIRY DATE: 25 MAY 2015

1) APP0014720 2) HELPER MNCEDISI MKHONDE ID NO. 6112025808087 3) P O BOX 835 KOKSTAD 4700 4) APPLICANT TYPE : NEW OPERATING LICENCE 5) 1 x 13 (SEATED) 0 (STANDING)		GAZETTE NUMBER: LGKZNG02-2015-APR
6.1.1.1	1.	FROM DOWER STREET (KOKSTAD TAXI RANK), JOIN MAIN STREET, TURN TO GROOM STREET JOIN HOPE STREET, REJOIN R56 TO N2 DROP AND PASS PAKADE STATION N2 TURN OFF TO NTSIZWE ROAD IN MOUNT AYLIFF TAXI RANK, JOIN R56 TO MOUNT FRERE TAXI RANK AT MAIN ROAD, N2 TO QUMBU, N2 TO TSOLO N2 UMTATA THROUGH MADERIA STREET TO YOLK STREET TO MAIN RANK IN UMTATA AND RETURN ALONG THE SAME ROUTE TO KOKSTAD.
6.1.1.2	2.	FROM DOWER STREET (KOKSTAD TAXI RANK) JOIN MAIN STREET, JOIN BARKER STREET, JOIN HOPE STREET TURN TO R56 DROP AND PASS CEDARVILLE R56 TO MAIN STREET TAXI RANK IN MATATIELE AND ON RETURN ALONG THE SAME ROUTE TO KOKSTAD IN REVERSE.
6.1.1.3	3.	FROM DOWER STREET (KOKSTAD TAXI RANK) JOIN MAIN STREET, TURN TO GROOM STREET, JOIN HOPE STREET, REJOIN R56 TO N2 DROP AND PASS R61 PAKADE STATION TURN MAGUSHENI R61 TO BIZANA TAXI RANK IN MAIN STREET AND ON RETURN SAME ROUTE TO KOKSTAD.
6.1.1.4		FROM KOKSTAD TAXI RANK IN DOWER STREET JOIN MAIN STREET, JOIN HOPE STREET REJOIN R56 TO N2 DROP AND PASS PAKADE R61 TO FLAGSTAFF TAXI RANK IN MAIN STREET PASS R61 TO LUSIKISIKI TAXI RANK R61 TO PORT ST JOHNS AND ON RETURN SAME ROUTE TO KOKSTAD IN REVERSE.



GAZETTE

REGION: ALL

GAZETTE PRINT DATE : 04 MAY 2015

GAZETTE EXPIRY DATE: 25 MAY 2015

6.1.1.5	6. FROM DOWER STREET (KOKSTAD TAXI RANK) JOIN MAIN STREET, GROOM STREET JOIN HOPE STREET REJOIN R56 DROP AND PASS UMZIMKULU, IXOPO, RICHMOND, THORNVILLE, JOIN ALEXANDRA STREET / ROAD TO FRENCH ROAD TO EDENDALE ROAD/R103/M70 TO STATION ROAD TAXI RANK IN PIETERMARITZBURG AND ON RETURN SAME ROUTE TO KOKSTAD IN REVERSE.
6.1.1.6	7. FROM DOWER STREET (KOKSTAD TAXI RANK) ALONG MAIN STREET JOIN R394 DROP AND PASS R617 FRANKLIN TO SWARTBERG JOIN R617 DROP AND PASS UNDERBERG R617 BULWER AND BOSTON JOIN M70/ EDENDALE ROAD TO STATION ROAD TO TAXI RANK IN PIETERMARITZBURG AND ON RETURN SAME ROUTE TO KOKSTAD.
6.1.1.7	9. FROM DOWER STREET (KOKSTAD TAXI RANK) ALONG MAIN STREET, JOIN GROOM STREET, AND JOIN HOPE STREET, JOIN R56, INTO N2 (DROP OF PASSENGERS), PASS PAKADE STATION INTO NTSIZWA ROAD, INTO MOUNT AYLIFF TAXI RANK AND RETURN SAME ROUTE TO KOKSTAD.
6.1.1.8	10. FROM DOWER STREET (KOKSTAD TAXI RANK) ALONG MAIN STREET, JOIN GROOM STREET, AND JOIN HOPE STREET, JOIN R56 DROP AND PASS UMZIMKULU, IXOPO, RICHMOND AND THORNVILLE JOIN UMLAAS ROAD TO N3 TO GREY/ BROAD STREET TO SMITH STREET TO M4 TO BROOK STREET INTO BEREA TAXI RANK IN DURBAN. ON RETURN FROM BEREA TAXI RANK TO THEATRE LANE, JOIN WEST STREET INTO RUSSEL STREET INTO N3 AND USE THE FORWARD ROUTE TO KOKSTAD IN REVERSE.



GAZETTE

REGION: ALL

GAZETTE PRINT DATE : 04 MAY 2015

GAZETTE EXPIRY DATE: 25 MAY 2015

6.1.1.9	12. FROM DOWER STREET (KOKSTAD TAXI RANK) INTO MAIN STREET, JOIN R394 VIA FRANKLIN, SWARTBERG AND JOIN R617 TO UNDERBERG, BULWER, BOSTON, MPOPHOMENI, JOIN N3 AT HOWICK DROP AND PASS MOOI RIVER, HARRISMITH, WARDEN, VILLERS, HEILDBERG, BOKSBURG, SPRUIT, ALBERTON, JOIN M2 TO RISSIK STREET, INTO DE VILLERS STREET TO JOHANNESBURG TAXI RANK AT PARK STATION IN GAUTENG, AND ON RETURN JOIN WOLMARANS STREET TO M2 HIGHWAY TO N3 AND USE SAME ROUTE TO KOKSTAD IN REVERSE.
6.1.1.1 0	13. FROM DOWER STREET (KOKSTAD TAXI RANK) JOIN MAIN STREET, GROOM STREET, HOPE STREET, R56 TO UMZIMKULU, IXOPO, RICHMOND JOIN R617 JOIN ALEXANDRA ROAD TO COMMERCIAL ROAD IN PIETERMARITZBURG, JOIN N3 DROP AND PASS HOWICK, MOOI RIVER, HARRISMITH, WARDEN, VILLERS, HIELDELBERG, BOKSBURG, SPRUIT AND ALBERTON STREET JOIN M2 TO RISSIK STREET TO BREE STREET TO WANDERERS STREET TO PARK STATION TAXI RANK. ON RETURN JOIN WOLMARANS STREET TO M2 HIGHWAY AND JOIN N3 AND USE THE SAME ROUTE TO KOKSTAD IN REVERSE.
6.1.1.1 1	14. FROM DOWER STREET (KOKSTAD TAXI RANK) INTO MAIN STREET JOIN R394 TO FRANKLIN, TO SWARTBERG, DROP AND PASS UNDERBURG, BULWER, BOSTON, MPOPHOMENI, JOIN N3 AT HOWICK THEN DROP AND PASS MOOIRIVER, ESTCOURT, JOIN N11 TO LADYSMITH THROUGH MAIN STREET REJOIN THE N11 THEN DROP AND PASS LADYSMITH, DANHAUSER, NEWCASTLE, VOLKRUST, JOIN R23 TO STANDERTON ALONG R23/ R546/R547/R50 AND ALONG R546 DROP AND PASS EMBALENHLE SECUNDA TO LEANDRA, JOIN N17 DROP AND PASS DEVON, SPRINGS, BRAKPAN, GERMISTON TO M2 TO RISSIK STREET TO BREE STREET TO WANDERERS STREET TO PARK STATION TAXI RANK IN JOHANNESBURG AND ON RETURN JOIN WOLMARANS STREET TO M2 HIGHWAY TO N3 AND VIA THE SAME ROUTE TO KOKSTAD IN REVERSE.
6.1.1.1 2	ROUTE 21 KOKSTAD TO UMZIMKULU FROM DOWER STREET (KOKSTAD TAXI RANK) MAIN STREET, GROOM STREET HOPE STREET JOIN R56 TO UMZIMKULU TAXI RANK AND BACK SAME ROUTE TO KOKSTAD.



GAZETTE

REGION: ALL

GAZETTE PRINT DATE : 04 MAY 2015

GAZETTE EXPIRY DATE: 25 MAY 2015

6.1.1.1 3	<p>CONDITIONS/RESTRICTIONS</p> <ol style="list-style-type: none"> 1. PASSENGERS MAY BE PICKED UP AND/OR SET DOWN ONLY AT DESIGNATED TAXI RANK OR TAXI STOP, WHICH SHALL EXCLUDE BUS STOPS. 2. ENTRY OR RANKING ON PRIVATE PROPERTY IS NOT PERMITTED WITHOUT PERMISSION OF THE LANDLORD, A COPY OF WHICH MUST BE SUPPLIED TO THE BOARD BEFORE ISSUE OPERATING LICENSE. 3. WITHOUT HAVING ENTERED INTO AN AGREEMENT WITH OTHER OPERATORS ON A COMMON ROUTE, AS CONTEMPLATED BY SECTION 88 (2) (B) OF ACT 22 OF 2000, THE PICKING UP OR SETTING DOWN OF PASSENGERS ON SUCH ROUTE IS NOT PERMITTED. A COPY OF SUCH AGREEMENT MUST BE SUPPLIED TO THE BOARD. 4. AT RANKS, WHETHER ON -STREET OR OFF-STREET, ONLY THE TAXIS THAT CAN BE ACCOMMODATED IN THE DEMARCATED AREA MAY OCCUPY THE RANK, EXCESS VEHICLES MUST HOLD ELSEWHERE AT DESIGNATED HOLDING AREAS. 5. RANK PERMITS OR LETTERS OF AUTHORITY MUST BE PRODUCED IN RESPECT OF ALL RANKS IN MUNICIPAL ARREARS, IN PARTICULAR MAJOR TOWNS AND CITIES. 6. THE ALLOCATION OF ANY ROUTE OR PORTION OF A ROUTE IS SUBJECT TO THE CONDITION THAT IT HAS BEEN APPROVED AND ALLOCATED IN GOOD FAITH AND THAT SUCH ROUTE WILL BE INVALID SHOULD IT TRANSPIRE THAT THE ROUTE OR PORTION THEREOF WILL, OR HAS CAUSED CONFLICT DUE TO IT HAVING BEEN APPROVED BASED ON INCORRECT OR FALSE INFORMATION SUPPLIED TO THE BOARD OR AS A RESULT OF AN ERROR. IN SUCH INSTANCE THE OPERATING LICENSE MUST BE RETURNED TO THE BOARD FOR CORRECTION. 7. THE VEHICLE MUST BE COVERED BY MOTOR VEHICLE INSURANCE AS WELL AS PERSONAL LIABILITY INSURANCE.
6.1.1.1 4	<p>ROUTE 23: KOKSTAD TO FLAGSTAFF</p> <p>FROM DOWER STREET, MAIN STREET, TO GROOM STREET JOIN HOPE STREET, REJOIN R56 TO N2, DROP OFF PASSENGERS AND PASS R61 PAKADE STATION JOIN R61, PASS MAGUSHENI TO FLAGSTAFF TAXI RANK AND BACK SAME ROUTE TO KOKSTAD.</p>
6.1.1.1 5	<p>ROUTE 25 KOKSTAD TO MT FRERE</p> <p>FROM DOWER STREET, MAIN STREET, TURN TO GROOM STREET, JOIN HOPE STREET. REJOIN R56 TO N2, DROP PASSENGERS AND PASS PAKADE STATION N2 TO MT AYLIFF, JOIN R56 TO MT FRERE TAXIRANK AND BACK SAME ROUTE TO KOKSTAD.</p>
6.1.1.1 6	<p>ROUTE 26 KOKSTAD TO HARDING</p> <p>FROM DOWER STREET, MAIN STREET, TURN TO GROOM STREET, JOIN HOPE STREET, REJOIN R56 PASS STAFFORD'S POST, JOIN N2 TO HARDING RANK IN MAIN STREET AND ON RETURN SAME ROUTE TO KOKSTAD.</p>



GAZETTE

REGION: ALL

GAZETTE PRINT DATE : 04 MAY 2015

GAZETTE EXPIRY DATE: 25 MAY 2015

6.1.1.1 7	<p>ROUTE 31 KOKSTAD TO NGWINJINI</p> <p>FROM DOWER STREET, MAIN STREET, REJOIN HOPE STREET TO R56, TURN LEFT TO SINGISI ROAD TO NGWINJINI TAXI RANK AND BACK SAME ROUTE TO KOKSTAD</p>
6.1.1.1 8	<p>ROUTE 28 KOKSTAD TO CARLTONVILLE</p> <p>FROM DOWER STREET, MAIN STREET JOIN R394 TO FRANKLIN TO SWARTBERG, DROP OFF PASSENGERS AND PASS UNDERBERG, BULWER, BOSTON, MPHOPHOMENI, JOIN N3 AT HOWICK DROP OFF PASSENGERS AND PASS MOOI RIVER, ESTCOURT, PASS DEVON, SPRINGS, BRAKPAN, GERMISTON TO M2 TO RISSIK STREET TO BREE STREET TO WANDERERS STREET TO PARK STATION TAXI RANK IN JOHANNESBURG TO KRUGERSDORP TO WESTONORIA, BEKKERSDALE TO CARLTONVILLE TAXI RANK AND BACK THE SAME ROUTE TO JOHANNESBURG AND JOIN WOLMARANS STREET TO M2 HIGHWAY TO N3 AND N3 AND SAME ROUTE TO KOKSTAD</p>



GAZETTE

REGION: ALL

GAZETTE PRINT DATE : 04 MAY 2015

GAZETTE EXPIRY DATE: 25 MAY 2015

1)	APP0024839	GAZETTE NUMBER: LGKZNG02-2015-APR
2)	QOTHOZA ZEPHRON ZULU ID NO. 6204245344082	
3)	P O BOX 421 CEZA 3866	
4)	APPLICANT TYPE : NEW OPERATING LICENCE	
5)	1 x 15 (SEATED) 0 (STANDING)	
6.1.1.1	<p>ROUTE 1. ULUNDI TO EMPANGENI</p> <p>FROM ULUNDI PLAZA TAXI RANK JOIN PRINCESS MAGOGO ROAD AND PROCEED TO KIND DINIZULU HIGHWAY (R66) AND JOIN R34 AND TURN INTO BIYELA STREET TO OK TAXI RANK, OFFLOADING AND LOADING , REJOIN R34 TO MAXWELL OLD TAXI RANK LOAD AND OFF-LOAD. RETURN TO ULUNDI PLAZA TAXI RANK USING THE SAME ROUTE.</p>	
6.1.1.2	<p>ROUTE 3. ULUNDI TO VRYHEID</p> <p>FROM ULUNDI PLAZA TAXI RANK JOIN PRINCESS MAGOGO ROAD AND PROCEED TO KIND DINIZULU HIGHWAY (R66). TURN LEFT INTO R34 AND PROCEED ALONG THE ROAD INTO VRYHEID AND JOIN CHURCH STREET INTO VRYHEID PLAZA TAXI RANK, OFF-LOAD AND LOAD. PROCEED TO STRETCH CRESCENT STREET DIRECT TO THE RAILWAY STATION TAXI RANK. RETURN TO ULUNDI PLAZA TAXI RANK USING THE SAME ROUTE.</p>	
6.1.1.3	<p>ROUTE 2. ULUNDI TO MELMOTH</p> <p>FROM ULUNDI PLAZA TAXI RANK JOIN PRINCESS MAGOGO ROAD AND PROCEED TO KIND DINIZULU HIGHWAY (R66) AND JOIN R34, TURN LEFT TO MELMOTH, TURN LEFT INTO VICTORIA STREET INTO MELMOTH TAXI RANK. RETURN TO ULUNDI PLAZA TAXI RANK USING THE SAME ROUTE</p>	
6.1.1.4	<p>ROUTE 4. ULUNDI TO NONGOMA</p> <p>FROM ULUNDI PLAZA TAXI RANK JOIN PRINCESS MAGOGO ROAD AND PROCEED TO KIND DINIZULU HIGHWAY, TURN RIGHT INTO R66 AND PROCEED TO NONGOMA, OFF-LOAD AND LOAD. RETURN TO ULUNDI PLAZA TAXI RANK USING THE SAME ROUTE.</p>	



GAZETTE

REGION: ALL

GAZETTE PRINT DATE : 04 MAY 2015

GAZETTE EXPIRY DATE: 25 MAY 2015

6.1.1.5	<p>ROUTE 5. ULUNDI TO DURBAN</p> <p>FROM ULUNDI PLAZA TAXI RANK JOIN PRINCESS MAGOGO ROAD AND JOIN R66, PROCEED LEFT ALONG R66 UNTIL JOINING DOKODWENI RAM PLAZA STRAIGHT INTO N3. PROCEED ALONG N3 UNTIL DURBAN, TURN LEFT INTO ALICE STREET AND OFF-LOAD AND TURN RIGHT UMNGENI ROAD (R102) AND TURN RIGHT INTO OSBORNE TAXI RANK (DURBAN STATION) OFF-LOAD AND LOAD, PROCEED WITH STAMFORD HILL ROAD AND TURN RIGHT INTO ARGYLE STREET (M4) NORTH COAST, TURN LEFT INTO UMHLANGA RIDGE INTO N2 NORTH OR PROCEED WITH M4 NORTH AND JOIN N2 NORTH AT BALLITO JUNCTION. RETURN TO ULUNDI PLAZA TAXI RANK USING THE SAME ROUTE.</p>
6.1.1.6	<p>ULUNDI TO MANDINI</p> <p>FROM ULUNDI PLAZA TAXI RANK JOIN PRINCESS MAGOGO ROAD AND JOIN R66, PROCEED UNTIL JOINING R102 AND TURN RIGHT PASSING GINGINDLOVU, TURN RIGHT INTO MANDINI ROAD AND PROCEED TO MANDINI PLAZA TAXI RANK. RETURN TO ULUNDI PLAZA TAXI RANK USING THE SAME ROUTE.</p>
6.1.1.7	<p>ROUTE 7. ULUNDI TO JOHANNESBURG</p> <p>FROM ULUNDI PLAZA TAXI RANK JOIN PRINCESS MAGOGO ROAD AND JOIN R66 SOUTH, PROCEED AND JOIN R34 NORTH, JOIN N11 NORTH TO R23 PASSING VOLKRUST AND JOIN N3 NORTH AND TURN LEFT INTO VOSLOORUS TAXI RANK, OFFLOAD AND REJOIN N3 NORTH. JOIN M1 NORTH INTO M2 EAST TURNING INTO RISSIK STREET PROCEED AND TURN RIGHT INTO DEVILLIERS STREET AND TURN LEFT INTO WANDERERS STREET, PARK CITY TAXI RANK, OFF-LOAD AND LOAD. RETURN TO ULUNDI PLAZA TAXI RANK USING THE SAME ROUTE.</p>
6.1.1.8	<p>ROUTE 8. ULUNDI TO NKANDLA</p> <p>FROM ULUNDI PLAZA TAXI RANK JOIN PRINCESS MAGOGO ROAD AND JOIN R66 SOUTH AND JOIN R68 NORTH. TURN LEFT INTO NKANDLA ROAD AND PROCEED TO NKANDLA TAXI RANK, OFF-LOAD AND LOAD. RETURN TO ULUNDI PLAZA TAXI RANK USING THE SAME ROUTE.</p>



GAZETTE

REGION: ALL

GAZETTE PRINT DATE : 04 MAY 2015

GAZETTE EXPIRY DATE: 25 MAY 2015

6.1.1.9	<p>ROUTE 9. ULUNDI TO NQUTHU VAI BABANANGO</p> <p>FROM ULUNDI PLAZA TAXI RANK JOIN PRINCESS MAGOGO ROAD AND JOIN R66 SOUTH AND JOIN R68 TO BABANANGO, OFF-LOAD AT BABANANGO TAXI RANK. PROCEED ALONG R68 TO NQUTHU TAXI RANK, OFF-LOAD AND LAOD. RETURN BACK TO ULUNDI PLAZA TAXI RANK USING THE SAME ROUTE.</p>
6.1.1.1 0	<p>CONDITIONS/RESTRICTIONS</p> <ol style="list-style-type: none"> 1. PASSENGERS MAY BE PICKED UP AND/OR SET DOWN ONLY AT DESIGNATED TAXI RANK OR TAXI STOP, WHICH SHALL EXCLUDE BUS STOPS. 2. ENTRY OR RANKING ON PRIVATE PROPERTY IS NOT PERMITTED WITHOUT PERMISSION OF THE LANDLORD, A COPY OF WHICH MUST BE SUPPLIED TO THE BOARD BEFORE ISSUE OPERATING LICENSE. 3. WITHOUT HAVING ENTERED INTO AN AGREEMENT WITH OTHER OPERATORS ON A COMMON ROUTE, AS CONTEMPLATED BY SECTION 88 (2) (B) OF ACT 22 OF 2000, THE PICKING UP OR SETTING DOWN OF PASSENGERS ON SUCH ROUTE IS NOT PERMITTED. A COPY OF SUCH AGREEMENT MUST BE SUPPLIED TO THE BOARD. 4. AT RANKS, WHETHER ON -STREET OR OFF-STREET, ONLY THE TAXIS THAT CAN BE ACCOMMODATED IN THE DEMARCATED AREA MAY OCCUPY THE RANK, EXCESS VEHICLES MUST HOLD ELSEWHERE AT DESIGNATED HOLDING AREAS. 5. RANK PERMITS OR LETTERS OF AUTHORITY MUST BE PRODUCED IN RESPECT OF ALL RANKS IN MUNICIPAL ARREARS, IN PARTICULAR MAJOR TOWNS AND CITIES. 6. THE ALLOCATION OF ANY ROUTE OR PORTION OF A ROUTE IS SUBJECT TO THE CONDITION THAT IT HAS BEEN APPROVED AND ALLOCATED IN GOOD FAITH AND THAT SUCH ROUTE WILL BE INVALID SHOULD IT TRANSPIRE THAT THE ROUTE OR PORTION THEREOF WILL, OR HAS CAUSED CONFLICT DUE TO IT HAVING BEEN APPROVED BASED ON INCORRECT OR FALSE INFORMATION SUPPLIED TO THE BOARD OR AS A RESULT OF AN ERROR. IN SUCH INSTANCE THE OPERATING LICENSE MUST BE RETURNED TO THE BOARD FOR CORRECTION. 7. THE VEHICLE MUST BE COVERED BY MOTOR VEHICLE INSURANCE AS WELL AS PERSONAL LIABILITY INSURANCE.



GAZETTE

REGION: ALL

GAZETTE PRINT DATE : 04 MAY 2015

GAZETTE EXPIRY DATE: 25 MAY 2015

<p>1) APP0024844</p> <p>2) MBUSO MUHLE MNCHUBE ID NO. 7101125819085</p> <p>3) P O BOX 10790 MEERENSEE 3901</p> <p>4) APPLICANT TYPE : NEW OPERATING LICENCE</p> <p>5) 1 x 15 (SEATED) 0 (STANDING)</p>	<p>GAZETTE NUMBER: LGKZNG02-2015-APR</p>
<p>6.1.1.1</p>	<p>ROUTE 1. FROM SOKHULU TAXI RANK INTO ZM 350, TURN RIGHT TO N2-R102 TO MTUBATUBA TAXI RANK DIRECT AND RETURN.</p>
<p>6.1.1.2</p>	<p>ROUTE 2. FROM SOKHULU TAXI RANK INTO ZM 350, CONTINUE WITH ZM 350 AND CROSS N2 R102 TO KWA-MBONAMBI TAXI RANK, DIRECT AND RETURN</p>
<p>6.1.1.3</p>	<p>ROUTE 3. FROM SOKHULU TAXI RANK INTO ZM350, TURN LEFT TO P515, CONTINUE WITH P515, JOIN WITH D1559, TURN RIGHT INTO RBM ROAD, CONTINUE WITH P515, VIA MEERENSEE, DROP PASSENGERS ONLY, ANGLERS ROD, RIGHT TO JOHN ROSS PARKWAY R34 TO CBD TAXI RANK, RICHARDSBAY, DIRECT AND RETURN</p>



GAZETTE

REGION: ALL

GAZETTE PRINT DATE : 04 MAY 2015

GAZETTE EXPIRY DATE: 25 MAY 2015

6.1.1.4 CONDITIONS/RESTRICTIONS

1.PASSENGERS MAY BE PICKED UP AND/OR SET DOWN ONLY AT DESIGNATED TAXI RANK OR TAXI STOP, WHICH SHALL EXCLUDE BUS STOPS.

2.ENTRY OR RANKING ON PRIVATE PROPERTY IS NOT PERMITTED WITHOUT PERMISSION OF THE LANDLORD, A COPY OF WHICH MUST BE SUPPLIED TO THE BOARD BEFORE ISSUE OPERATING LICENSE.

3.WITHOUT HAVING ENTERED INTO AN AGREEMENT WITH OTHER OPERATORS ON A COMMON ROUTE, AS CONTEMPLATED BY SECTION 88 (2) (B) OF ACT 22 OF 2000, THE PICKING UP OR SETTING DOWN OF PASSENGERS ON SUCH ROUTE IS NOT PERMITTED. A COPY OF SUCH AGREEMENT MUST BE SUPPLIED TO THE BOARD.

4.AT RANKS, WHETHER ON -STREET OR OFF-STREET, ONLY THE TAXIS THAT CAN BE ACCOMMODATED IN THE DEMARCATED AREA MAY OCCUPY THE RANK, EXCESS VEHICLES MUST HOLD ELSEWHERE AT DESIGNATED HOLDING AREAS.

5.RANK PERMITS OR LETTERS OF AUTHORITY MUST BE PRODUCED IN RESPECT OF ALL RANKS IN MUNICIPAL ARREARS, IN PARTICULAR MAJOR TOWNS AND CITIES.

6.THE ALLOCATION OF ANY ROUTE OR PORTION OF A ROUTE IS SUBJECT TO THE CONDITION THAT IT HAS BEEN APPROVED AND ALLOCATED IN GOOD FAITH AND THAT SUCH ROUTE WILL BE INVALID SHOULD IT TRANSPIRE THAT THE ROUTE OR PORTION THEREOF WILL, OR HAS CAUSED CONFLICT DUE TO IT HAVING BEEN APPROVED BASED ON INCORRECT OR FALSE INFORMATION SUPPLIED TO THE BOARD OR AS A RESULT OF AN ERROR. IN SUCH INSTANCE THE OPERATING LICENSE MUST BE RETURNED TO THE BOARD FOR CORRECTION.

7.THE VEHICLE MUST BE COVERED BY MOTOR VEHICLE INSURANCE AS WELL AS PERSONAL LIABILITY INSURANCE.



GAZETTE

REGION: ALL

GAZETTE PRINT DATE : 04 MAY 2015

GAZETTE EXPIRY DATE: 25 MAY 2015

1) APP0024857 2) ALSON LINDENI MKHIZE ID NO. 7203095387083 3) P O BOX 401 RICHMOND 3780 4) APPLICANT TYPE : NEW OPERATING LICENCE 5) 1 x 12 (SEATED) 0 (STANDING)		GAZETTE NUMBER: LGKZNG02-2015-APR
6.1.1.1	ROUTE 2 MASANGAZANE TO RICHMOND INBOUND (FORWARD) FROM (ORIGIN): MASANGAZANE – P121/D388 (KPX0025) ROUTE: PASSING: P121, SHEPSTONE TO (DESTINATION): RICHMOND RANK NO.1-OFF SHEPSTONE STREET (KPX0023) OUTBOUND (RETURN) FROM (ORIGIN): RICHMOND RANK NO.1-OFF SHEPSTONE STREET (KPX0023) ROUTE: PASSING: SHEPSTONE, P121 TO (DESTINATION): MASANGAZANE – P121/D388 (KPX0025)	
6.1.1.2	ROUTE 5 GENGESHE TO RICHMOND INBOUND - FORWARD FROM (ORIGIN) GENGESHE ROUTE - PASSING: D684, P121, MR5, SHEPSTONE STREET TO (DESTINATION): RICHMOND RANK NO.1 SHEPSTONE STREET (KPX0024) OUTBOUND - RETURN FROM (ORIGIN): RICHMOND RANK NO.1 SHEPSTONE STREET (KPX0024) ROUTE - PASSING: SHEPSTONE STREET, MR5, P121, D684 TO (DESTINATION): GENGESHE	
6.1.1.3	ROUTE 7 NDALENI TO RICHMOND INBOUND - FORWARD FROM (ORIGIN): NDALENI ROUTE - PASSING: D1229, SHEPSTONE STREET TO (DESTINATION): RICHMOND RANK NO. 1-SHEPSTONE STREET (KPX0024) OUTBOUND - RETURN FROM (ORIGIN): RICHMOND RANK NO. 1-SHEPSTONE STREET (KPX0024) ROUTE - PASSING: SHEPSTONE STREET, D1229 TO (DESTINATION): NDALENI	
6.1.1.4	ROUTE 9 SIMOZOMENI TO RICHMOND INBOUND - FORWARD FROM (ORIGIN): SIMOZOMENI ROUTE - PASSING: D1230, D1229, SHEPSTONE STREET TO (DESTINATION): RICHMOND RANK NO.1-SHEPSTONE STREET (KPX0024) OUTBOUND - RETURN FROM (ORIGIN): RICHMOND RANK NO.1-SHEPSTONE STREET (KPX0024) ROUTE - PASSING: SHEPSTONE STREET, D1229, D1231, D1230 TO (DESTINATION): SIMOZOMENI	



GAZETTE

REGION: ALL

GAZETTE PRINT DATE : 04 MAY 2015

GAZETTE EXPIRY DATE: 25 MAY 2015

- | | |
|---|-----------------------------------|
| 1) APP0039501 | GAZETTE NUMBER: LGKZNG02-2015-APR |
| 2) GUMEDE WT ID NO. 7508255469087 | |
| 3) PO BOX528
PORTSHEPSTONE
4240 | |
| 4) APPLICANT TYPE : NEW OPERATING LICENCE | |
| 5) IS STILL TO BE ACQUIRED | |

- | | |
|---------|---|
| 6.1.1.1 | ROUTE 1 PORT SHEPSTONE TO MBOTSHE FROM PORT SHEPSTONE APPROVED TAXI RANK INTO RYDER STREET TURN RIGHT INTO PORT SHEPSTONE OLD MAIN ROAD CR 107 AND PROCEED TO MBOTSHE AREA. OFF LOAD AND RETURN ALONG FORWARD ROUTE IN REVERSE. |
|---------|---|



GAZETTE

REGION: ALL

GAZETTE PRINT DATE : 04 MAY 2015

GAZETTE EXPIRY DATE: 25 MAY 2015

1) APP0039685	GAZETTE NUMBER: LGKZNG02-2015-APR
2) LS SHANGE ID NO. 6405025680088	
3) NQOLENI AREA	
P O BOX 274 GREYTOWN KWA-ZULU NATAL 3250	
4) APPLICANT TYPE : NEW OPERATING LICENCE	
5) 1 x 14 (SEATED) 0 (STANDING)	
6.1.1.1	1. ESHANE TO GREYTOWN FROM SHANE VIA D1627 AND R74, PASS WELGEGUND GARAGE TO GREYTOWN TURN LEFT TO SURGENT STREET OFFLOAD AND LOAD PASSENGERS BACK TO SHANE VIA SAME ROUTE.
6.1.1.2	2. MATIMATOLO TO PIETERMARITZBURG FROM MATIMATOLO VIA D1627, TURN LEFT TO R74, PASS WELGEGUND GARAGE, THROUGH GREYTOWN AND JOIN R33, PASS NEW HANOVER TO PIETERMARITZBURG, CHURCH STREET, TURN RIGHT TO PIETERMARITZ STREET TO CHURCH STREET TO RANK (KWAMDAPHUNA), OFFLOAD AND LOAD PASSENGERS BACK TO MATIMATOLO VIA SAME ROUTE (NO PICKING UP IN GREYTOWN)
6.1.1.3	3. MATIMATOLO TO DURBAN FROM MATIMATOLO VIA D1627, TURN LEFT TO R74, PASS WELGEGUND GARAGE THROUGH GREYTOWN, JOIN R33, PASS NEW HANOVER, PASS PIETERMARITZBURG, JOIN N3 AGAIN TO DURBAN, OFFLOAD PASSENGERS TO BEREA STREET AND LOAD BACK TO MATIMATOLO VIA SAME ROUTE.(NO PICKING UP IN GREYTOWN)
6.1.1.4	4. ESHANE TO KRANSKOP FROM SHANE VIA D1627 PASS AHRENS TURN RIGHT TO R74, TURN LEFT TO KRANSKOP , TURN LEFT TO THE RANK OFFLOAD AND LOAD PASSENGERS BACK TO MATIMATOLO VIA SAME ROUTE.



GAZETTE

REGION: ALL

GAZETTE PRINT DATE : 04 MAY 2015

GAZETTE EXPIRY DATE: 25 MAY 2015

6.1.1.5	5. RIETVLEI TO PIETERMARITZBURG FROM RIET VLEI TAXI RANK VIA R74, PASS HOWICK TO N3 TO PIETERMARITZBURG, BY CHURCH STREET AND TURN LEFT TO PIETERMARITZ STREET AND AGAIN TO CHURCH STREET TO KWAMDAPHUNA RANK WHERE WE OFFLOAD AND LOAD PASSENGERS BACK TO RIETVLEI.
6.1.1.6	6. NTEMBENI TO GREYTOWN FROM NTEMBISWENI VIA D1327 TO R74 PASS WELGEGUND GARAGE TO GREYTOWN TURN LEFT TO MATLAND STREET RIGHT INTO SURGENT STREET TO THE RANK OFF LOAD AND LOAD BACK TO MATIMATOLO VIA SAME ROUTE.
6.1.1.7	7. MBALANE TO GREYTOWN FROM MBALANE VIA D21 PASS GREYTOWN TURN TO R622 TO GREYTOWN TURN RIGHT TO DURBAN STREET RIGHT INTO BELL STREET LEFT INTO SURGE3NT STREET LOAD BACK TO MBALANE VIA SAME ROUTE.
6.1.1.8	8. MATIMATOLO TO JOHANNESBURG FROM MATIMATOLO VIA R74 THROUGH GREYTOWN, MUDEN, WEENEN, COLENZO TO N3 PASS HARRISMITH TO JOHANNESBURG TURN HARROW ROAD TAKE LEFT TO WANDERERS STREET OFF LOAD AND LOAD BACK TO MATIMATOLO VIA SAME ROUTE.



GAZETTE

REGION: ALL

GAZETTE PRINT DATE : 04 MAY 2015

GAZETTE EXPIRY DATE: 25 MAY 2015

6.1.1.9 CONDITIONS/RESTRICTIONS

1. PASSENGERS MAY BE PICKED UP AND/OR SET DOWN ONLY AT DESIGNATED TAXI RANK OR TAXI STOP, WHICH SHALL EXCLUDE BUS STOPS.
2. ENTRY OR RANKING ON PRIVATE PROPERTY IS NOT PERMITTED WITHOUT PERMISSION OF THE LANDLORD, A COPY OF WHICH MUST BE SUPPLIED TO THE BOARD BEFORE ISSUE OPERATING LICENSE.
3. WITHOUT HAVING ENTERED INTO AN AGREEMENT WITH OTHER OPERATORS ON A COMMON ROUTE, AS CONTEMPLATED BY SECTION 88 (2) (B) OF ACT 22 OF 2000, THE PICKING UP OR SETTING DOWN OF PASSENGERS ON SUCH ROUTE IS NOT PERMITTED. A COPY OF SUCH AGREEMENT MUST BE SUPPLIED TO THE BOARD.
4. AT RANKS, WHETHER ON -STREET OR OFF-STREET, ONLY THE TAXIS THAT CAN BE ACCOMMODATED IN THE DEMARCATED AREA MAY OCCUPY THE RANK, EXCESS VEHICLES MUST HOLD ELSEWHERE AT DESIGNATED HOLDING AREAS.
5. RANK PERMITS OR LETTERS OF AUTHORITY MUST BE PRODUCED IN RESPECT OF ALL RANKS IN MUNICIPAL ARREARS, IN PARTICULAR MAJOR TOWNS AND CITIES.
6. THE ALLOCATION OF ANY ROUTE OR PORTION OF A ROUTE IS SUBJECT TO THE CONDITION THAT IT HAS BEEN APPROVED AND ALLOCATED IN GOOD FAITH AND THAT SUCH ROUTE WILL BE INVALID SHOULD IT TRANSPIRE THAT THE ROUTE OR PORTION THEREOF WILL, OR HAS CAUSED CONFLICT DUE TO IT HAVING BEEN APPROVED BASED ON INCORRECT OR FALSE INFORMATION SUPPLIED TO THE BOARD OR AS A RESULT OF AN ERROR. IN SUCH INSTANCE THE OPERATING LICENSE MUST BE RETURNED TO THE BOARD FOR CORRECTION.
7. THE VEHICLE MUST BE COVERED BY MOTOR VEHICLE INSURANCE AS WELL AS PERSONAL LIABILITY INSURANCE



GAZETTE

REGION: ALL

GAZETTE PRINT DATE : 04 MAY 2015

GAZETTE EXPIRY DATE: 25 MAY 2015

1) APP0039686	GAZETTE NUMBER: LGKZNG02-2015-APR
2) AT PAKKIES ID NO. 6409135566088	
3) PO BOX 16 KOKSTAD KWAZULU-NATAL 4700	
4) APPLICANT TYPE : NEW OPERATING LICENCE	
5) IS STILL TO BE ACQUIRED	
6.1.1.1	1. FROM DOWER STREET (KOKSTAD TAXI RANK), JOIN MAIN STREET, TURN TO GROOM STREET JOIN HOPE STREET, REJOIN R56 TO N2 DROP AND PASS PAKADE STATION N2 TURN OFF TO NTSIZWE ROAD IN MOUNT AYLIFF TAXI RANK, JOIN R56 TO MOUNT FRERE TAXI RANK AT MAIN ROAD, N2 TO QUMBU, N2 TO TSOLO N2 UMTATA THROUGH MADERIA STREET TO YOLK STREET TO MAIN RANK IN UMTATA AND RETURN ALONG THE SAME ROUTE TO KOKSTAD.
6.1.1.2	2. FROM DOWER STREET (KOKSTAD TAXI RANK) JOIN MAIN STREET, JOIN BARKER STREET, JOIN HOPE STREET TURN TO R56 DROP AND PASS CEDARVILLE R56 TO MAIN STREET TAXI RANK IN MATATIELE AND ON RETURN ALONG THE SAME ROUTE TO KOKSTAD IN REVERSE.
6.1.1.3	3. FROM DOWER STREET (KOKSTAD TAXI RANK) JOIN MAIN STREET, TURN TO GROOM STREET, JOIN HOPE STREET, REJOIN R56 TO N2 DROP AND PASS R61 PAKADE STATION TURN MAGUSHENI R61 TO BIZANA TAXI RANK IN MAIN STREET AND ON RETURN SAME ROUTE TO KOKSTAD.
6.1.1.4	5. FROM KOKSTAD TO TABANKULU FROM KOKSTAD TAXI RANK DOWER STREET JOIN MAIN STREET, TURN TO GROOM STREET JOIN HOPE STREET R56 REJOIN R56 TO N2 DROP AND PASS PAKADE STATION TURNOFF TO NTSIZWA STREET DROP AT TAXI RANK JOIN R56 TURN OFF PUTHI TO TABANKULU TAXI RANK AT MAIN STREET AND ON RETURN SAME ROUTE TO KOKSTAD IN REVERSE.

CONTINUES ON PAGE 257 - PART 3



KwAZULU-NATAL PROVINCE
KwAZULU-NATAL PROVINSIE
ISIFUNDAZWE sAKwAZULU-NATALI

Provincial Gazette • Provinsiale Koerant • Igazethi Yesifundazwe

GAZETTE EXTRAORDINARY—BUITENGEWONE KOERANT—IGAZETHI EYISIPESHELI

(Registered at the post office as a newspaper) • (As 'n nuusblad by die poskantoor geregistreer)
(Irejistiwee njengephephandaba eposihhovisi)

PIETERMARITZBURG

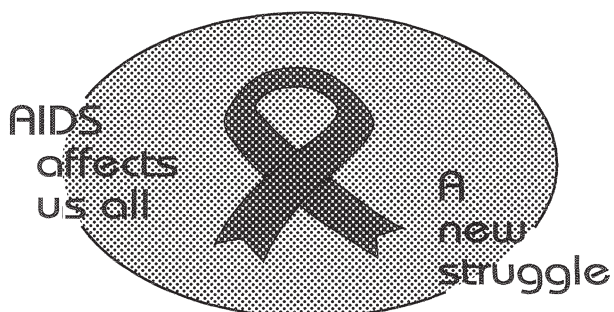
Vol. 9

13 AUGUST 2015
13 AUGUSTUS 2015
13 KUNCWABA 2015

No. 1465

PART 3 OF 16

We all have the power to prevent AIDS



**AIDS
HELPLINE**

0800 012 322

DEPARTMENT OF HEALTH

Prevention is the cure

N.B. The Government Printing Works will not be held responsible for the quality of "Hard Copies" or "Electronic Files" submitted for publication purposes

ISSN 1994-4558



9 771994 455008

01465





GAZETTE

REGION: ALL

GAZETTE PRINT DATE : 04 MAY 2015

GAZETTE EXPIRY DATE: 25 MAY 2015

6.1.1.5	6. FROM DOWER STREET (KOKSTAD TAXI RANK) JOIN MAIN STREET, GROOM STREET JOIN HOPE STREET REJOIN R56 DROP AND PASS UMZIMKULU, IXOPO, RICHMOND, THORNVILLE, JOIN ALEXANDRA STREET / ROAD TO FRENCH ROAD TO EDENDALE ROAD/R103/M70 TO STATION ROAD TAXI RANK IN PIETERMARITZBURG AND ON RETURN SAME ROUTE TO KOKSTAD IN REVERSE.
6.1.1.6	7. FROM DOWER STREET (KOKSTAD TAXI RANK) ALONG MAIN STREET JOIN R394 DROP AND PASS R617 FRANKLIN TO SWARTBERG JOIN R617 DROP AND PASS UNDERBERG R617 BULWER AND BOSTON JOIN M70/ EDENDALE ROAD TO STATION ROAD TO TAXI RANK IN PIETERMARITZBURG AND ON RETURN SAME ROUTE TO KOKSTAD.
6.1.1.7	9. FROM DOWER STREET (KOKSTAD TAXI RANK) ALONG MAIN STREET, JOIN GROOM STREET, AND JOIN HOPE STREET, JOIN R56, INTO N2 (DROP OF PASSENGERS), PASS PAKADE STATION INTO NTSIZWA ROAD, INTO MOUNT AYLIFF TAXI RANK AND RETURN SAME ROUTE TO KOKSTAD.
6.1.1.8	10. FROM DOWER STREET (KOKSTAD TAXI RANK) ALONG MAIN STREET, JOIN GROOM STREET, AND JOIN HOPE STREET, JOIN R56 DROP AND PASS UMZIMKULU, IXOPO, RICHMOND AND THORNVILLE JOIN UMLAAS ROAD TO N3 TO GREY/ BROAD STREET TO SMITH STREET TO M4 TO BROOK STREET INTO BEREA TAXI RANK IN DURBAN. ON RETURN FROM BEREA TAXI RANK TO THEATRE LANE, JOIN WEST STREET INTO RUSSEL STREET INTO N3 AND USE THE FORWARD ROUTE TO KOKSTAD IN REVERSE.



GAZETTE

REGION: ALL

GAZETTE PRINT DATE : 04 MAY 2015

GAZETTE EXPIRY DATE: 25 MAY 2015

6.1.1.9	12. FROM DOWER STREET (KOKSTAD TAXI RANK) INTO MAIN STREET, JOIN R394 VIA FRANKLIN, SWARTBERG AND JOIN R617 TO UNDERBERG, BULWER, BOSTON, MPOPHOMENI, JOIN N3 AT HOWICK DROP AND PASS MOOI RIVER, HARRISMITH, WARDEN, VILLERS, HEILDBERG, BOKSBURG, SPRUIT, ALBERTON, JOIN M2 TO RISSIK STREET, INTO DE VILLERS STREET TO JOHANNESBURG TAXI RANK AT PARK STATION IN GAUTENG, AND ON RETURN JOIN WOLMARANS STREET TO M2 HIGHWAY TO N3 AND USE SAME ROUTE TO KOKSTAD IN REVERSE.
6.1.1.1 0	13. FROM DOWER STREET (KOKSTAD TAXI RANK) JOIN MAIN STREET, GROOM STREET, HOPE STREET, R56 TO UMZIMKULU, IXOPO, RICHMOND JOIN R617 JOIN ALEXANDRA ROAD TO COMMERCIAL ROAD IN PIETERMARITZBURG, JOIN N3 DROP AND PASS HOWICK, MOOI RIVER, HARRISMITH, WARDEN, VILLERS, HIELDELBERG, BOKSBURG, SPRUIT AND ALBERTON STREET JOIN M2 TO RISSIK STREET TO BREE STREET TO WANDERERS STREET TO PARK STATION TAXI RANK. ON RETURN JOIN WOLMARANS STREET TO M2 HIGHWAY AND JOIN N3 AND USE THE SAME ROUTE TO KOKSTAD IN REVERSE.
6.1.1.1 1	14. FROM DOWER STREET (KOKSTAD TAXI RANK) INTO MAIN STREET JOIN R394 TO FRANKLIN, TO SWARTBERG, DROP AND PASS UNDERBURG, BULWER, BOSTON, MPOPHOMENI, JOIN N3 AT HOWICK THEN DROP AND PASS MOOIRIVER, ESTCOURT, JOIN N11 TO LADYSMITH THROUGH MAIN STREET REJOIN THE N11 THEN DROP AND PASS LADYSMITH, DANHAUSER, NEWCASTLE, VOLKRUST, JOIN R23 TO STANDERTON ALONG R23/ R546/R547/R50 AND ALONG R546 DROP AND PASS EMBALENHLE SECUNDA TO LEANDRA, JOIN N17 DROP AND PASS DEVON, SPRINGS, BRAKPAN, GERMISTON TO M2 TO RISSIK STREET TO BREE STREET TO WANDERERS STREET TO PARK STATION TAXI RANK IN JOHANNESBURG AND ON RETURN JOIN WOLMARANS STREET TO M2 HIGHWAY TO N3 AND VIA THE SAME ROUTE TO KOKSTAD IN REVERSE.
6.1.1.1 2	ROUTE 21 KOKSTAD TO UMZIMKULU FROM DOWER STREET (KOKSTAD TAXI RANK) MAIN STREET, GROOM STREET HOPE STREET JOIN R56 TO UMZIMKULU TAXI RANK AND BACK SAME ROUTE TO KOKSTAD.



GAZETTE

REGION: ALL

GAZETTE PRINT DATE : 04 MAY 2015

GAZETTE EXPIRY DATE: 25 MAY 2015

6.1.1.1 3	<p>CONDITIONS/RESTRICTIONS</p> <ol style="list-style-type: none"> 1. PASSENGERS MAY BE PICKED UP AND/OR SET DOWN ONLY AT DESIGNATED TAXI RANK OR TAXI STOP, WHICH SHALL EXCLUDE BUS STOPS. 2. ENTRY OR RANKING ON PRIVATE PROPERTY IS NOT PERMITTED WITHOUT PERMISSION OF THE LANDLORD, A COPY OF WHICH MUST BE SUPPLIED TO THE BOARD BEFORE ISSUE OPERATING LICENSE. 3. WITHOUT HAVING ENTERED INTO AN AGREEMENT WITH OTHER OPERATORS ON A COMMON ROUTE, AS CONTEMPLATED BY SECTION 88 (2) (B) OF ACT 22 OF 2000, THE PICKING UP OR SETTING DOWN OF PASSENGERS ON SUCH ROUTE IS NOT PERMITTED. A COPY OF SUCH AGREEMENT MUST BE SUPPLIED TO THE BOARD. 4. AT RANKS, WHETHER ON -STREET OR OFF-STREET, ONLY THE TAXIS THAT CAN BE ACCOMMODATED IN THE DEMARCATED AREA MAY OCCUPY THE RANK, EXCESS VEHICLES MUST HOLD ELSEWHERE AT DESIGNATED HOLDING AREAS. 5. RANK PERMITS OR LETTERS OF AUTHORITY MUST BE PRODUCED IN RESPECT OF ALL RANKS IN MUNICIPAL ARREARS, IN PARTICULAR MAJOR TOWNS AND CITIES. 6. THE ALLOCATION OF ANY ROUTE OR PORTION OF A ROUTE IS SUBJECT TO THE CONDITION THAT IT HAS BEEN APPROVED AND ALLOCATED IN GOOD FAITH AND THAT SUCH ROUTE WILL BE INVALID SHOULD IT TRANSPIRE THAT THE ROUTE OR PORTION THEREOF WILL, OR HAS CAUSED CONFLICT DUE TO IT HAVING BEEN APPROVED BASED ON INCORRECT OR FALSE INFORMATION SUPPLIED TO THE BOARD OR AS A RESULT OF AN ERROR. IN SUCH INSTANCE THE OPERATING LICENSE MUST BE RETURNED TO THE BOARD FOR CORRECTION. 7. THE VEHICLE MUST BE COVERED BY MOTOR VEHICLE INSURANCE AS WELL AS PERSONAL LIABILITY INSURANCE.
6.1.1.1 4	<p>ROUTE 23: KOKSTAD TO FLAGSTAFF</p> <p>FROM DOWER STREET, MAIN STREET, TO GROOM STREET JOIN HOPE STREET, REJOIN R56 TO N2, DROP OFF PASSENGERS AND PASS R61 PAKADE STATION JOIN R61, PASS MAGUSHENI TO FLAGSTAFF TAXI RANK AND BACK SAME ROUTE TO KOKSTAD.</p>
6.1.1.1 5	<p>ROUTE 25 KOKSTAD TO MT FRERE</p> <p>FROM DOWER STREET, MAIN STREET, TURN TO GROOM STREET, JOIN HOPE STREET. REJOIN R56 TO N2, DROP PASSENGERS AND PASS PAKADE STATION N2 TO MT AYLIFF, JOIN R56 TO MT FRERE TAXIRANK AND BACK SAME ROUTE TO KOKSTAD.</p>
6.1.1.1 6	<p>ROUTE 26 KOKSTAD TO HARDING</p> <p>FROM DOWER STREET, MAIN STREET, TURN TO GROOM STREET, JOIN HOPE STREET, REJOIN R56 PASS STAFFORD'S POST, JOIN N2 TO HARDING RANK IN MAIN STREET AND ON RETURN SAME ROUTE TO KOKSTAD.</p>



GAZETTE

REGION: ALL

GAZETTE PRINT DATE : 04 MAY 2015

GAZETTE EXPIRY DATE: 25 MAY 2015

6.1.1.1
7

ROUTE 27
KOKSTAD TO PORT SHEPSTONE

FROM DOWER STREET, MAIN STREET, TURN TO GROOM STREET, JOIN HOPE STREET, REJOIN R56, PASS STAFFORD'S POST, JOIN N2, DROP OFF PASSENGERS AND PASS HARDING, PASS IZINGOLWENI TO MARBURG TO POST SHEPSTONE AND BACK SAME ROUTE TO KOKSTAD.



GAZETTE

REGION: ALL

GAZETTE PRINT DATE : 04 MAY 2015

GAZETTE EXPIRY DATE: 25 MAY 2015

<p>1) APP0039650 2) MG MTHEMBU ID NO. 6110085762087 3) PO BOX 11024 UMZINTO KWAZULU-NATAL 4200 4) APPLICANT TYPE : NEW OPERATING LICENCE 5) IS STILL TO BE ACQUIRED</p>	<p>GAZETTE NUMBER: LGKZNG02-2015-APR</p>
<p>6.1.1.1</p>	<p>ROUTE 1 IMPUNGA TO DURBAN AND RETURN: FROM APPROVED TAXI RANK IN IMPUNGA INTO AND ALONG R612, DROP ONLY ALONG R612 TO UMZINTO DROP IN UMZINTO, BACK TO R612 AND TURN LEFT TO JOIN N2 FREEWAY AND PROCEED INTO M4 / ALBERT LUTHULI HIGHWAY, LEFT INTO SMITH STREET, RIGHT INTO WARWICK AVENUE TO RANK 292C ON WARWICK AVENUE, DURBAN AND RETURN WITH PASSENGERS FROM RANK 292C, WARWICK AVENUE DURBAN. TURN LEFT TO JOIN WEST STREET AND TURN RIGHT ALONG PARK STREET RIGHT TO JOIN (M4) / ALBERT LUTHULI HIGHWAY INTO N2 FREEWAY, TURN LEFT AND RIGHT AGAIN TO JOIN R612 AND PROCEED TO THE STARTING POINT AT IMPUNGA.</p>
<p>6.1.1.2</p>	<p>ROUTE 2 IMPUNGA TO HIGHFLATS FROM APPROVED TAXI RANK IN IMPUNGA, KENTERTON INTO AND ALONG R612 TO HIGHFLATS TAXI RANK AND RETURN WITH OWN PASSENGERS. (DROP AND PICK UP AT MACKENZIE KNOGHKAR MASHU, STUARTVILLE, HLUTANKUNGU, GOXE NKAWINI, JOLIVET, NJANE R, SJAHAILE, KENTERTON, IMPUNGA.)</p>
<p>6.1.1.3</p>	<p>ROUTE 3 IMPUNGA TO UMZINTO: FROM APPROVED TAXI RANK IN IMPUNGA, KENTERTON INTO AND ALONG R612 (DROP ONLY) STRAIGHT INTO UMZINTO AND RETURN ALONG THE SAME ROUTE WITH PASSENGERS. START DROPPING IN KENTERTON, IMPUNGA SJAHAILE, NJANE R, JOLIVET, NKAWINI, GOXE HLUTHANKUNGU, NGU, AND STUARTVILLE.</p>
<p>6.1.1.4</p>	<p>ROUTE 4 JOLIVET TO DURBAN: FROM APPROVED TAXI RANK IN JOLIVET TO DURBAN RANK NO. 292C WARWICK AVENUE ALONG R612 TURN RIGHT INTO UMZINTO. (DROP ONLY) BACK TO R612 AND TURN LEFT INTO N2 FREEWAY AND PROCEED DIRECT INTO M4 / ALBERT LUTHULI HIGHWAY, LEFT INTO SMITH STREET, RIGHT INTO WARWICK AVENUE TO RANK 292C ON WARWICK AVENUE, DURBAN AND RETURN. TURN LEFT INTO WEST STREET, TURN RIGHT INTO PARK STREET, RIGHT INTO INKOSI ALBERT LUTHULI HIGHWAY, INTO (N2) SOUTH COAST FREEWAY TURN LEFT INTO PARK RYNIE INTO R612 AND START DROPPING IN KENTERTON, IMPUNGA, SJAHAILE, NJANE R JOLIVET, NKAWINI, GOXE, HLUTHAKUNGU, STUARTVILLE MASHU UNTIL REACHING THE STARTING POINT OF JOLIVET.</p>



GAZETTE

REGION: ALL

GAZETTE PRINT DATE : 04 MAY 2015

GAZETTE EXPIRY DATE: 25 MAY 2015

6.1.1.5	<p>ROUTE 5 JOLIVET TO HIGHFLATS: FROM APPROVED TAXI RANK IN JOLIVET, PASSING THROUGH NKAWINI, GOXI, STUARTVILLE, NJANE R, SJAHI, KENTERTON, IMPUNGA MASHU, KNOGHKAR, MACKENZIE INTO AND ALONG R612. AND PROCEED INTO HIGHFLATS TAXI RANK AND WAIT FOR OWN PASSENGERS BEFORE RETURNING ALONG R612 DROP AND PICK TO MACKENZIE, KNOGHKAR, MASHU, STUARTVILLE, HLUTHANKUNGU, GOXE, NKAWINI, JOLIVET R SJAHI, KENTERTON, IMPUNGA UNTIL REACHING JOLIVET.</p>
6.1.1.6	<p>ROUTE 6 JOLIVET TO UMZINTO: FROM APPROVED TAXI RANK IN JOLIVET PASSING THROUGH NKAWINI, GOXE, STUARTVILLE, NJANE R, SJAHI, KENTERTON, IMPUNGA INTO AND ALONG R612 DROP ONLY. PROCEED TO UMZINTO TAXI RANK AND WAIT FOR OWN PASSENGERS, AND RETURN ALONG R612. START DROPPING AT KENTERTON IMPUNGASJAHI, NJANE R, JOLIVET, NKAWINI GOXE, HLUTHANKUNGU, STUARTVILLE UNTIL REACHING JOLIVET ESCOURT - JOHANNESBURG, 2202EN1205GJ10050212, KZNBRCCLDY006045 ROUTE 33 ESCOURT TO JOHANNESBURG FROM APPROVED TAXI RANK IN ESCOURT LOADING INTO ALEXANDRA STREET, TO LOSKOP ROAD, TO N3, TO TUGELA PLAZA, VAN REENEN, PASS HARRISMITH, PASS WARDEN, VILLIERS, TOLL PLAZA, HEIDELBERG, JOHANNESBURG OFF RAMP, N3 EAST OFF RAMP GEORGE GOCH, JOHNPAGE, COMMISSIONER STREET, VAN WILLIGH STREET, KLEIN STREET, PLANE STREET, LOVE DAY STREET TO SIMMONS STREET, INTO BREE STREET TAXI RANK AND RETURN ALONG THE FORWARD ROUTE IN REVERSE. IMPORTANTNO PASSENGERS MAY BE PICKED UP OR SET DOWN EN ROUTE. THIS ROUTE MAY NOT BE ISSUED UNLESS A RANK PERMIT FOR JOHANNESBURG IS PRODUCED. ESCOURT - VEREENIGING, 2202EN1205S210050213, KZNBRCCLDY006047, ROUTE 34. ESCOURT TO VEREENIGING FROM ALEXANDRA STREET TAXI RANK LOADING INTO LOSKOP ROAD PASS ULTRA CITY INTO N3, LEFT INTO R74 BERGVILLE, OFFLOADING ONLY, PROCEED ALONG R74 TO HARRISMITH, OFF LOADING ONLY INTO N5, PASS KASTEL, TO RIETS ALONG R57 TO PETRUS STEYN, HEILBRON INTO R82 DIRECT TO VEREENIGING, INTO THE APPROVED TAXI RANK AND RETURN ALONG THE FORWARD ROUTE IN REVERSE. IMPORTANTTHIS ROUTE MAY NOT BE ISSUED UNLESS A RANK PERMIT FOR VEREENIGING IS PRODUCED. ESCOURT - QWAQWA, 2202EN7100H010050214, KZNBRCCLDY006048 ROUTE 36 ESCOURT TO QWAQWA FROM ALEXANDRA STREET TAXI RANK LOADING INTO LOSKOP ROAD, PASS ULTRA CITY TO N3 LEFT TO R74 WINTERTON INTO R74 BERGVILLE AND PROCEED DIRECT TO QWAQWA TAXI RANK OFFLOADING AND LOADING AND RETURN ALONG THE FORWARD ROUTE IN REVERSE. IMPORTANTTHIS ROUTE MAY NOT BE ISSUED UNLESS A RANK PERMIT FOR VEREENIGING IS PRODUCED. ESCOURT - ZWELISHA, 2202EN2203BL10050215, KZNBRCCLDY006049 ROUTE 37 ZWELITSHA TO ESCOURT FROM APPROVED TAXI RANK IN ZWELITSHA LOCATION AND TURN LEFT INTO P29 NTABAMHLOPHE ROAD LOADING AND OFFLOADING ALONG THE WAY. UP TO WEMBEZI, PROCEED ALONG P29, INTO MARTIN ROAD, HELLET ROAD, RICHMOND ROAD, CONNOR STREET, TURN INTO ALEXANDRA STREET INTO TAXI RANK AND RETURN ALONG THE FORWARD ROUTE IN REVERSE. 37.1 ALTERNATIVE ROUTE FROM P29 INTO HARRY MILLER ROAD, SUBWAY ROAD, ALBERT STREET, PHILLIP STREET ALONG ALEXAND</p>



GAZETTE

REGION: ALL

GAZETTE PRINT DATE : 04 MAY 2015

GAZETTE EXPIRY DATE: 25 MAY 2015

6.1.1.7	<p>NYAVINI TO DURBAN:</p> <p>FROM APPROVED TAXI RANK IN NYAVINI, PASSING THROUGH FLANTCHI HLONGWA, MNGOMENI, ARD STORE, BHEKIZIZWE SGHAKAZILE, OGDWENI, MA SHANELA, JABULANE, UMHLOKLANEB, ALONG DIST ROAD D20 TO TURN LEFT IN JOLIVET AND TAKE R612. DROP ONLY AND PROCEED STRAIGHT TURN RIGHT INTO UMZINTO (DROP ONLY) AND BACK INTO R612. TURN LEFT AT PARK RYNIE INTO N2 FREEWAY, AND PROCEED DIRECT INTO M4/ALBERT LUTHULI HIGHWAY, LEFT INTO SMITH STREET, RIGHT INTO WARWICK AVENUE TO RANK 292 C ON WARWICK AVENUE AND RETURN. LEFT INTO WEST STREET, RIGHT PARK STREET, RIGHT TO JOIN M4/ ALBERT LUTHULI HIGHWAY, INTO THE SOUTH COAST FREEWAY (N2) AND PROCEED TO NYAVANI ALONG THE FORWARD ROUTE IN REVERSE.</p>
6.1.1.8	<p>ROUTE 8 NYAVINI TO UMZINTO:</p> <p>FROM APPROVED TAXI RANK IN NYAVINI PASSING THROUGH, FLANTCHI, HLONGWA, OGDWENI, MASHANELA, JABULANI, UMHLAHLANE ALONG DIST ROAD D20, TURN LEFT IN JOLIVET AND TAKE R612 (DROP ONLY) PROCEED STRAIGHT, TURN RIGHT INTO UMZINTO AND WAIT FOR OWN PASSENGERS AND RETURN ALONG R612. TURN LEFT INTO JOLIVET INTO D20 STRAIGHT TO NYAVINI, PASSING THROUGH FLENCHI, HLONGWA, MNGOMENI, ARD STORE, BHEKIZIZWE SQHA/KAZILE, MHLAHLANE.</p>
6.1.1.9	<p>ROUTE 0</p> <p>CONDITIONS:</p> <ol style="list-style-type: none"> 1. PASSENGERS MAY BE PICKED UP AND/ OR SET DOWN ONLY AT DESIGNATED TAXI RANK OR TAXI STOP, WHICH SHALL EXCLUDE BUS STOPS. 2. ON THE IN BOUND TRIP TO DURBAN, NO PASSENGERS MAY BE PICKED UP EN ROUTE FROM ENTERING ROAD R612, UNTIL REACHING THE WARWICK AVENUE RANK NO 292C TAXI RANK. 3. ON THE RETURN TRIP TO JOLIVET, NO PASSENGERS MAY BE SET DOWN UNTIL LEAVING ROAD R612. 4. ENTRY OR RANKING ON PRIVATE PROPERTY IS NOT PERMITTED WITHOUT WRITTEN PERMISSION OF THE LANDLORD, A COPY OF WHICH MUST BE SUPPLIED TO THE BOARD. 5. WITHOUT HAVING ENTERED INTO AN AGREEMENT WITH OTHER OPERATORS ON A COMMON ROUTE, AS CONTEMPLATED BY SECTION 88(2)(B) OF ACT 22 OF 2000, THE PICKING UP OR SETTING DOWN OF PASSENGERS ON SUCH ROUTE IS NOT PERMITTED. A COPY OF SUCH AGREEMENT MUST BE SUPPLIED TO THE BOARD. 6. AT RANKS, WHETHER ON - STREET OR OFF - STREET, ONLY THE TAXIS THAT CAN BE ACCOMMODATED IN THE DEMARCATED AREA MAY OCCUPY THE RANK, EXCESS VEHICLES MUST HOLD ELSEWHERE AT DESIGNATED HOLDING AREAS. 7. RANK PERMITS OR LETTERS OF AUTHORITY MUST BE PRODUCED IN RESPECT OF ALL RANKS IN MUNICIPAL AREAS, IN PARTICULAR MAJOR TOWNS AND CITIES SUCH AS DURBAN AND UMZINTO. 8. THE ALLOCATION OF ANY ROUTE OR PORTION OF A ROUTE IS SUBJECT TO THE CONDITION THAT IT HAS BEEN APPROVED AND ALLOCATED IN GOOD FAITH AND THAT SUCH ROUTE WILL BE INVALID SHOULD IT TRANSPIRE THAT THE ROUTE OR PORTION THEREOF WILL, OR HAS CAUSED CONFLICT DUE TO IT HAVING BEEN APPROVED BASED ON INCORRECT OR FALSE INFORMATION SUPPLIED TO THE BOARD OR AS A RESULT OF AN ERROR. IN SUCH INSTANCE THE OPERATING LICENCE MUST BE RETURNED TO THE BOARD FOR CORRECTION. 9. THE VEHICLE MUST BE COVERED BY MOTOR VEHICLE INSURANCE AS WELL AS PERSONAL LIABILITY INSURANCE



GAZETTE

REGION: ALL

GAZETTE PRINT DATE : 04 MAY 2015

GAZETTE EXPIRY DATE: 25 MAY 2015

1)	APP0039623	GAZETTE NUMBER: LGKZNG02-2015-APR
2)	SD MPANZA ID NO. 7602026207080	
3)	TAXI BUSINESS P.O. BOX 1851 NONGOMA 3950	
4)	APPLICANT TYPE : NEW OPERATING LICENCE	
5)	IS STILL TO BE ACQUIRED	
6.1.1.1	<p>ROUTE 1</p> <p>NONGOMA TAXI ASSOCIATION</p> <p>FROM NONGOMA TO DURBAN</p> <p>FROM AN APPROVED NONGOMA TAXI RANK, TURN RIGHT TO NONGOMA MAIN ROAD INTO R66, PROCEED ALONG R66 AND PASS ULUNDI AND MELMOTH (NO DROP OR PICK UP WILL BE MADE). PROCEED INTO R34 AND PASS NDUNDULU AND TURN RIGHT INTO R66 AND PASS ESHOWE. FROM ESHOWE TOWN TURN LEFT TO TOTAL GARAGE (WHICH IS REFRESHMENT AREA. NO DROP OR PICK UP WILL BE MADE). PROCEED ALONG R66 AND PASS GINGINDLOVU (NO DROP OR PICK UP WILL BE MADE), AND PROCEED TO DOKODWENI N2 ON-RAMP TURN RIGHT AND JOIN N2 TOLL ROAD, PASS THROUGH UMVOTI PLAZA AND PASS BALLITO AND TURN INTO RIGHT INTO M4 (DROP MAY BE MADE, NO PICKUPS), AND PROCEED ALONG M4 TO DURBAN INTO ORDINANCE ROAD, TURN LEFT INTO SOLDIERS WAY (DROP OFF AT THE KINGS GATE), TURN RIGHT INTO LEOPOLD ROAD REACHING WARWICK AVENUE, TURN RIGHT AND (DROP CAN BE MADE AT MARKET, NO PICK-UPS. PROCEED TO ALBERT ROAD AND TURN RIGHT TO UMGENI ROAD, AND EXIT LEFT TO OSBORNE STREET AT THE APPROVED TAXI RANK. OFF LOAD, LOAD AND RETURN ALONG THE FORWARD ROUTE IN REVERSE.</p> <p>1.1 ALTERNATIVE ROUTE NO.1</p> <p>FROM APPROVED TAXI RANK IN NONGOMA FOLLOW ROUTE AS PER NO.1 ABOVE UP TO BALLITO, PROCEED ALONG N2 TOLL ROAD THROUGH UMVOTI PLAZA AND EXIT TO R102 AT THE GATEWAY MALL TO UMGENI ROAD, TURN LEFT AND DROP OFF AT THE DURBAN STATION, PROCEED TO LEOPOLD ROAD AND DROP OFF AT KING'S GATE AND PROCEED ALONG AS DETAILED ABOVE.</p> <p>1.2 ALTERNATIVE ROUTE NO.2</p> <p>FROM APPROVED TAXI RANK IN NONGOMA, PROCEED TO N2 TOLL ROAD, EXITING LEFT INTO N3. PROCEED ALONG N3, EXIT TO M13. DROP-OFF AT ENGEN GARAGE, CROSS OVER TO WARWICK AVENUE, INTO ALICE ROAD (DROP WILL BE MADE AT GREY STREET), PROCEED TO AN APPROVED RANK AT OSBORNE STREET AND RETURN ALONG ROUTE NUMBER 1 ABOVE.</p>	
6.1.1.2	<p>ROUTE 2.</p> <p>FROM NONGOMA TO NEWCASTLE</p> <p>FROM NONGOMA TAXI RANK, TURN LEFT INTO R618, PROCEED ALONG R618 TO NGOME (DROP ONLY), AND TURN LEFT INTO R69, AND CROSS OVER TO R33 ALONG VRYHEID. PROCEED ALONG R33 AND BLOOD RIVIER T-JUNCTION TURN RIGHT INTO R34 PROCEED ALONG R34 TO UTRECHT (DROP CAN BE MADE ONLY). PROCEED ALONG R34 AND PASS OSIZWENI AND MADADENI (NO DROP ONLY) AND PROCEED TO NEWCASTLE, INTO NEWCASTLE TAXI RANK. OFF LOAD, LOAD AND RETURN ALONG THE FORWARD ROUTE IN REVERSE.</p>	



GAZETTE

REGION: ALL

GAZETTE PRINT DATE : 04 MAY 2015

GAZETTE EXPIRY DATE: 25 MAY 2015

6.1.1.3	<p>ROUTE 3. FROM NONGOMA TO VRYHEID FROM NONGOMA TAXI RANK, TURN LEFT INTO R618, PROCEED ALONG R618 TO NGOME (DROP CAN BE MADE ONLY), PROCEED ALONG R618 AND TURN LEFT INTO R69, PROCEED ALONG TO VRYHEID TAXI RANK. OFFLOAD, LOAD AND RETURN ALONG FORWARD ROUTE IN REVERSE.</p>
6.1.1.4	<p>ROUTE 4 FROM NONGOMA TO PONGOLA FROM NONGOMA TAXI RANK, TURN RIGHT INTO R66, PROCEED ALONG R66 AND PASS MAHLANGASI (DROP CAN BE MADE), AND PROCEED TO MAGUDU ALONG R66, AT THE T JUNCTION TURN LEFT ALONG N2 ROAD, ENTERING TOWN, AND TURN RIGHT TO THE APPROVED TAXI RANK IN PONGOLA. OFF-LOAD, LOAD AND RETURN ALONG FORWARD ROUTE IN REVERSE.</p>
6.1.1.5	<p>ROUTE 5. FROM NONGOMA TO MKHUZE FROM NONGOMA TAXI RANK, TURN LEFT TO MAIN ROAD AND PROCEED TO THE JUNCTION AND TAKE RIGHT ALONG R618 AT SIPHAMBANWENI, TURN LEFT ALONG P234, AND PASS EKUTHOKOZENI (PICK-UPS IS MADE SUBJECT TO CONDITION 5 BELOW), PROCEED ALONG P234 (BHANGANOMONA PICK-UPS IS MADE SUBJECT TO CONDITION 5 BELOW) TO N2 AND CROSS OVER TO N2 TO MKHUZE MAIN ROAD AND TURN LEFT TO APPROVED TAXI RANK AT MKHUZE. OFFLOAD AND LOAD RETURN ALONG THE FORWARD ROUTE IN REVERSE.</p>
6.1.1.6	<p>ROUTE 6. FROM NONGOMA TO EMPANGENI FROM NONGOMA TAXI RANK TURN LEFT TO THE MAIN ROAD AT THE JUNCTION TURN RIGHT ALONG R618, AND PASS ALONG BUXEDEN AND HLABISA (NO PICK AND DROP MADE), PROCEED TO MATUBATUBA, AT THE N2 JUNCTION, TURN RIGHT INTO N2 AND PROCEED TO RICHARDS BAY (DROP IS MADE, NO PICKUPS). PROCEED ALONG R34 TO EMPANGENI AND DROP OFF ONLY PASSENGERS AT 'B' RANK AND PROCEED TO 'A' RANK. OFF-LOAD, LOAD AND RETURN ALONG THE FORWARD ROUTE IN REVERSE.</p> <p>6.1.ALTERNATIVE ROUTE FROM NONGOMA TAXI RANK, TURN RIGHT ALONG R66 AND PASS ULUNDI (NO PICK OR DROP) AND PROCEED TO MELMOTH ALONG R66 AND DROP WILL BE MADE ONLY. PROCEED ALONG R34 TO NDUNDULU (DROP ONLY), AND PROCEED ALONG R34 TO EMPANGENI. OFFLOAD AND LOAD AT EMPANGENI 'A' RANK AND RETURN ALONG THE FORWARD ROUTE IN REVERSE.</p>



GAZETTE

REGION: ALL

GAZETTE PRINT DATE : 04 MAY 2015

GAZETTE EXPIRY DATE: 25 MAY 2015

6.1.1.7	<p>ROUTE 7. FROM NONGOMA TO JOHANNESBURG FROM NONGOMA APPROVED TAXI RANK, TURN LEFT AT JUNCTION, TURN RIGHT INTO R618, PROCEED ALONG R618 INTO R69. PROCEED ALONG R69 AND PASS VRYHEID AND CROSS OVER INTO R33; AT BLOOD RIVIER T JUNCTION TURN RIGHT INTO R34, AND PASS UTRECHT AND NEWCASTLE (NO PICK UP OR DROP WILL BE MADE). AT NEWCASTLE TURN RIGHT INTO N11. PROCEED ALONG N11 TO VOLKRUST (REFRESHMENT POINT) (NO PICK UP PICK), TURN LEFT INTO R23 AND PROCEED TO STANDERTON, HEIDELBERG AND BALFOUR (DROP CAN BE MADE, NO PICKS UPS), AND PROCEED INTO N3 SUBWAY AND TURN RIGHT INTO N3. PROCEED ALONG N3 TO JOHANNESBURG, AND PASS BOKSBURG, VOSLOORUS (NO PICK OR DROP) AND TURN LEFT INTO M2. PROCEED ALONG M2 AND TURN LEFT INTO RISSIK STREET, INTO WOLMARANS STREET, TURN RIGHT INTO WANDERERS STREET AND TURN LEFT INTO AN APPROVED TAXI RANK. OFFLOAD AND LOAD AND RETURN ALONG THE FORWARD ROUTE IN REVERSE.</p>
6.1.1.8	<p>ROUTE 8. FROM NONGOMA TO MFOLOZI FROM APPROVED TAXI RANK IN NONGOMA, TURN RIGHT INTO R66, PROCEED ALONG R66 AND PASS HOLINYOKA (DROPPING ONLY), TURN LEFT TO L428 TO EZIMPISINI AREA (DROPPING ONLY) AND RETURN TO R66, PROCEEDING ALONG R66 TO DENGE AREA (DROP ONLY), TURN RIGHT INTO D1819 TO KWA-MINYA AREA, INTO R618, TURN RIGHT TO NONGOMA TOWN 2 INTO R66 AND PROCEED TO KWA-GOMONDO AREA, TURN LEFT ALONG D1818 AND PROCEED TO KWAMPUNZA AREA AND RETURN TO R66. PROCEED ALONG R66 TO ESIGANGENI AREA AND TURN RIGHT INTO D1821 TO PHANGODE AND RETURN TO R66. PROCEED ALONG R66 TO MFEMFENI AREA, TURN LEFT INTO P703 TO MATHENI AREA AND UKHUKHO AND RETURN TO R66. PROCEED ALONG R66 TO KWA-MUSI AREA AND TO MFOLOZI APPROVED TAXI RANK AND RETURN ALONG THE FORWARD ROUTE IN REVERSE.</p>
6.1.1.9	<p>ROUTE 9. FROM NONGOMA TO MAPHOPHOMA FROM APPROVE TAXI RANK IN NONGOMA , TURN LEFT INTO MAIN ROAD, INTO ESIKHALENI AREAS TURN LEFT INTO D1810 TO MAPHOPHOMA. TURN LEFT INTO D1855 TO EKUVUKENI AREA AND RETURN BACK INTO D1810. PROCEED ALONG D1810 AND TURN RIGHT INTO D1853 TO SHELEZA AND PASS MPUMALANGA AREA AND RETURN BACK INTO D1810. PROCEED ALONG D1810 AND TURN LEFT INTO D1903 TO DABHAZI AREA AND RETURN BACK INTO D1810. PROCEED ALONG D1810 AND PASS HLAMBANYATHI AREA , INTO R618 AND PASS HLABISA AND PROCEED TO MAPHOPHOMA APPROVED TAXI RANK. OFFLOAD, LOAD AND RETURN ALONG THE FORWARD ROUTE IN REVERSE.</p>
6.1.1.10	<p>ROUTE 10. FROM NONGOMA TO BUXEDEN FROM APPROVED TAXI RANK IN NONGOMA, INTO R618, AT ESIPHAMBANWENI TURN RIGHT INTO D1801 TO ESIKHOKHWANENI, TURN RIGHT INTO R618. AT ODUSHWINI AREA TURN RIGHT INTO D1856 TO ESIDINSINI AND PASS NJAMPELA AREA INTO D1810, TURN RIGHT INTO R66 INTO NONGOMA MAIN ROAD. 10.1 ALTERNATIVE ROUTE FROM APPROVED TAXI RANK IN NONGOMA UP TO R618 PROCEED TO DUSHWINI, TURN LEFT INTO D1857 TO DONGOTHULI AREA, AND RETURN BACK TO R618 AND PROCEED TO ESINKONKONKO AREA, TURN LEFT INTO D2032 TO MTHWADLANA AREA AND RETURN BACK INTO R618 TO BUXEDEN TAXI RANK. OFFLOAD, LOAD AND RETURN ALONG THE FORWARD ROUTE IN REVERSE.</p>



GAZETTE

REGION: ALL

GAZETTE PRINT DATE : 04 MAY 2015

GAZETTE EXPIRY DATE: 25 MAY 2015

6.1.1.1 1	<p>ROUTE 11. FROM NONGOMA TO USUTHU</p> <p>FROM APPROVED TAXI RANK IN NONGOMA TURN LEFT INTO R66, AT ESIGANGENI AREA TURN RIGHT TO D1821 TO PHANGODE, TURN RIGHT INTO D1820 TO USUTHU APPROVED TAXI RANK. OFFLOAD, LOAD AND RETURN ALONG THE FORWARD ROUTE IN REVERSE.</p>
6.1.1.1 2	<p>ROUTE 00 CONDITIONS/RESTRICTIONS</p> <ol style="list-style-type: none"> 1. PASSENGERS MAY BE PICKED UP AND/OR SET DOWN ONLY AT DESIGNATED TAXI RANK OR TAXI STOP, WHICH SHALL EXCLUDE BUS STOPS. 2. ON THE INBOUND TRIP TO DURBAN, VOSLOORUS, NEWCASTLE, LADYSMITH, EMPANGENI, MANDINI AND ULUNDI, NO PASSENGERS MAY BE PICKED UP ENROUTE FROM LEAVING THE MAGISTERIAL OF NONGOMA UNTIL REACHING THE DESTINATION RANK. 3. ON THE RETURN TRIP TO NONGOMA, NO PASSENGERS MAY BE SET DOWN UNTIL REACHING THE MAGISTERIAL DISTRICT OF NONGOMA. 4. ENTRY OR RANKING ON PRIVATE PROPERTY IS NOT PERMITTED WITHOUT PERMISSION OF THE LANDLORD, A COPY OF WHICH MUST BE SUPPLIED TO THE BOARD BEFORE ISSUE OPERATING LICENSE. 5. WITHOUT HAVING ENTERED INTO AN AGREEMENT WITH OTHER OPERATORS ON A COMMON ROUTE, AS CONTEMPLATED BY SECTION 88 (2) (B) OF ACT 22 OF 2000, THE PICKING UP OR SETTING DOWN OF PASSENGERS ON SUCH ROUTE IS NOT PERMITTED. A COPY OF SUCH AGREEMENT MUST BE SUPPLIED TO THE BOARD. 6. AT RANKS, WHETHER ON -STREET OR OFF-STREET, ONLY THE TAXIS THAT CAN BE ACCOMMODATED IN THE DEMARCATED AREA MAY OCCUPY THE RANK, EXCESS VEHICLES MUST HOLD ELSEWHERE AT DESIGNATED HOLDING AREAS. 7. RANK PERMITS OR LETTERS OF AUTHORITY MUST BE PRODUCED IN RESPECT OF ALL RANKS IN MUNICIPAL ARREARS, IN PARTICULAR MAJOR TOWNS AND CITIES. 8. THE ALLOCATION OF ANY ROUTE OR PORTION OF A ROUTE IS SUBJECT TO THE CONDITION THAT IT HAS BEEN APPROVED AND ALLOCATED IN GOOD FAITH AND THAT SUCH ROUTE WILL BE INVALID SHOULD IT TRANSPIRE THAT THE ROUTE OR PORTION THEREOF WILL, OR HAS CAUSED CONFLICT DUE TO IT HAVING BEEN APPROVED BASED ON INCORRECT OR FALSE INFORMATION SUPPLIED TO THE BOARD OR AS A RESULT OF AN ERROR. IN SUCH INSTANCE THE OPERATING LICENCE MUST BE RETURNED TO THE BOARD FOR CORRECTION. 9. THE VEHICLE MUST BE COVERED BY MOTOR VEHICLE INSURANCE AS WELL AS PERSONAL LIABILITY INSURANCE.



GAZETTE

REGION: ALL

GAZETTE PRINT DATE : 04 MAY 2015

GAZETTE EXPIRY DATE: 25 MAY 2015

1) APP0039765	GAZETTE NUMBER: LGKZNG02-2015-APR
2) LP MTHEMBU ID NO. 6505115312086	
3) 54 BARONDALE ROAD NEWLANDS WEST KWAZULU-NATAL 4037	
4) APPLICANT TYPE : NEW OPERATING LICENCE	
5) IS STILL TO BE ACQUIRED	
6.1.1.1	<p>1. KWAMASHU TOWNSHIP TO DURBAN</p> <p>INWARDS: FROM KWAMASHU TAXI RANK TO DURBAN KWAMASHU TAXI RANK, INTO MALANDELA ROAD, INTO INANDA ROAD, INTO INANDA HIGHWAY, RIGHT INTO N2, INTO WESTERN FREEWAY (N3) ALONG THE WESTERN FREEWAY (N3) LEFT INTO BEREA ROAD NORTH, INTO OLD DUTCH ROAD, ALICE STREET, RIGHT INTO GREY STREET, LEFT INTO COMMERCIAL LEFT INTO FIELD STREET TO SOLDIER'S WAY TAXI RANK.</p> <p>ALTERNATIVELY FROM COMMERCIAL ROAD RIGHT INTO GARDNER STREET, RIGHT INTO PINE STREET, TO WESTERN FREEWAY.</p> <p>OUTWARDS: FROM DURBAN BACK TO KWAMASHU FROM SOLDIER'S WAY TAXI RANK, TO FIELD STREET, LEFT INTO LEOPOLD STREET, TO CANNONGATE ROAD, INTO WESTERN FREEWAY (N3), INTO N2, INANDA ROAD OFF-RAMP, INANDA HIGHWAY, MALANDELA ROAD.</p>
6.1.1.2	<p>3. FROM APPROVED TAXI RANK IN KWAMASHU TO APPROVED TAXI RANK IN PINETOWN VIA BESTER, CROSSROADS DIRECT AND RETURN.</p> <p>* ALONG MALANDELA ROAD, LEFT INTO BHEJANE ROAD, ALONG BHEJANE ROAD, LEFT INTO SIBISI ROAD, RIGHT INTO NYALA ROAD, RIGHT INTO BHUNGEZI ROAD, RIGHT INTO NTUZUMA ACCESS, RIGHT INTO M25 ON-RAMP AND PROCEED TO BESTER'S TAXI RANK. * ALONG MALANDELA ROAD, LEFT INTO BHEJANE ROAD, RIGHT INTO ZULU ROAD, LEFT INTO NTOMBELA ROAD, LEFT INTO MALANDELA ROAD AND PROCEED TO CROSSROADS TAXI RANK. * FROM THE RANK AT KWAMASHU STATION ALONG ANY OF THE ROUTES ABOVE INTO AND ALONG MALANDELA ROAD, INTO INANDA ROAD, RIGHT INTO N2, RIGHT INTO M19, ALONG THE M19, INTO ST JOHN AVENUE, RIGHT INTO OLD MAIN ROAD (M31), LEFT INTO CROMPTON ROAD, RIGHT INTO HILL STREET AND PROCEED TO THE TAXI RANK.</p>
6.1.1.3	<p>4. FROM APPROVED TAXI RANK IN KWAMASHU TO APPROVED TAXI RANK IN STANGER VIA VERULAM ALONG MALANDELA ROAD, RIGHT INTO M25, LEFT INTO THE N2, ALONG THE N2, LEFT INTO M41, ALONG THE M41, RIGHT INTO WICK STREET, LEFT INTO IRELAND STREET, RIGHT INTO WICK STREET, RIGHT INTO R102, PROCEED ALONG R102, PROCEED ALONG R102 TO STANGER DIRECT AND RETURN.</p>
6.1.1.4	<p>5. KWAMASHU TO PINETOWN</p> <p>MALANDELA ROAD, INANDA ROAD, INANDA HIGHWAY, RIGHT INTO THE M19, ALONG M19, LEFT INTO SHEPSTONE ROAD, INTO BEVISS ROAD, RIGHT INTO OLD MAIN ROAD (M31), LEFT INTO CROMPTON STREET, RIGHT INTO HILL STREET AND PROCEED TO THE TAXI RANK IN HILL STREET.</p>



GAZETTE

REGION: ALL

GAZETTE PRINT DATE : 04 MAY 2015

GAZETTE EXPIRY DATE: 25 MAY 2015

6.1.1.5	<p>6. KWAMASHU TO VERULAM VIA GHANDI HOSPITAL KWAMASHU STATION, INTO MALANDELA ROAD, INTO HUNSLET ROAD, RIGHT INTO ABERDARE DRIVE, LEFT INTO PHOENIX HIGHWAY, LEFT INTO R102, ALONG R102, RIGHT INTO WICKS STREET, LEFT INTO IRELAND STREET, RIGHT INTO MOSS STREET, RIGHT INTO WICKS STREET, LEFT INTO R102, ALONG R102, RIGHT INTO NORTHERN DRIVE, RIGHT INTO PHOENIX HIGHWAY, RIGHT INTO INDUSTRIAL PARK ROAD, INTO NTUZUMA ACCESS ROAD, LEFT INTO BHUNGEZI ROAD, LEFT INTO NYALA, RIGHT INTO BHEJANE ROAD AND PROCEED AT THE RANK ON MALANDELA ROAD AT KWAMASHU STATION.</p>
6.1.1.6	<p>7. KWAMASHU TAXI RANK TO POINT INAWARDS FROM KWAMASHU TAXI RANK INTO MALANDELA ROAD, INTO M25 INTO NORTH COAST ROAD, INTO UMGENI ROAD, LEFT INTO ARGYLE ROAD, RIGHT INTO BRICKHILL ROAD, INTO POINT ROAD, DIRECT AND RETURN. OUTWARDS FROM POINT ROAD, RIGHT INTO BAYTERRACE ROAD, RIGHT INTO STANGER STREET, INTO ARGYLE ROAD, INTO UMGENI ROAD, INTO MALANDELA ROAD, INTO KWAMASHU TAXI RANK.</p>
6.1.1.7	<p>8. KWAMASHU TAXI RANK TO C, B & D ROUTES FROM KWAMASHU B RANK TO KWAMASHU TAXI RANK (UMSUNDUZI ROAD) INTO AMANZIMTOTI ROAD, UBUBANE ROAD, LEFT INTO ISIHLABELELO ROAD, LEFT INTO SIKHINDI ROAD, LEFT INTO GIYA ROAD, RIGHT INTO PHEPHELO ROAD, RIGHT INTO MQHINO ROAD, RIGHT INTO THABATHA ROAD, RIGHT INTO SIKHINDI ROAD BACK INTO ISIHLABELELO ROAD, VIA UMBANDO ROAD, INTO SIGWEGWE ROAD, INTO UMSUNDUZI ROAD TO KWAMASHU TAXI RANK (UMSUNDUZI RANK) AND BACK WITH THE SAME ROUTE TO C, B & D.</p>
6.1.1.8	<p>(H) CROSSROADS TAXI RANK TO KWAMASHU STATION VIA C & D 1. FROM CROSSROADS TAXI RANK TO C & D VIA MALANDELA ROAD, INTO UBUBANE ROAD, RIGHT INTO SIGWEGWE ROAD, LEFT INTO INGOME ROAD, RIGHT INTO AMANZIMTOTI ROAD, RIGHT INTO ISISPINGO ROAD AND RETURN BACK ALONG THE SAME ROUTE. 2. FROM CROSSROADS TAXI RANK TO KWAMASHU STATION VIA MALANDELA ROAD, RIGHT INTO NTOMBELA ROAD, RIGHT INTO ZULU ROAD, LEFT INTO LUTHULI ROAD, RIGHT INTO NDLONDLO ROAD, RIGHT INTO HLOBANI ROAD, LEFT INTO BHEJANE ROAD INTO KWAMASHU TAXI RANK (MALANDELA ROAD) AND RETURN ALONG THE SAME ROUTE BACK.</p>



GAZETTE

REGION: ALL

GAZETTE PRINT DATE : 04 MAY 2015

GAZETTE EXPIRY DATE: 25 MAY 2015

6.1.1.9	<p>9. KWAMASHU TAXI RANK TO L & M</p> <p>1. FROM KWAMASHU TO M SECTION (NHLUNGWANE) FROM KWAMASHU TAXI RANK VIA MALANDELA ROAD, LEFT INTO BHEJANE ROAD, RIGHT INTO NYALA ROAD, LEFT INTO MPUKANE ROAD, RIGHT INTO NYALA ROAD, INTO BUNGEZI RIGHT INTO NTUZUMA ACCESS ROAD, RIGHT INTO M25, INTO BESTER TAXI RANK AND RETURN ALONG THE SAME ROUTE BACK.</p> <p>2. FROM KWAMASHU TO BESTER FROM KWAMASHU TAXI RANK TO BESTER VIA MALANDELA ROAD, INTO BHEJANE ROAD, LEFT INTO SIBISI ROAD, RIGHT INTO NYALA ROAD, RIGHT INTO BUNGEZI ROAD, RIGHT INTO NTUZUMA ACCESS ROAD, TO BESTER RANK AND RETURN SAME ROUTE BACK.</p> <p>3. FROM KWAMASHU TO L SECTION FROM KWAMASHU TAXI RANK VIA MALANDELA ROAD, INTO BHEJANE ROAD, LEFT INTO MPUNZI ROAD, RIGHT INTO NYALA ROAD, LEFT INTO MBONDWE ROAD, LEFT INTO INGCEBO DRIVE, LEFT INTO IMBONDWE ROAD, LEFT INTO PHITHI ROAD, DIRECT RETURN.</p>
6.1.1.1 0	<p>10. KWAMASHU TAXI RANK TO K & J</p> <p>FROM KWAMASHU TAXI RANK INTO MALANDELA ROAD, RIGHT INTO MKHIWANE ROAD, LEFT INTO MCAKA ROAD, RIGHT INTO MPANGELE ROAD, LEFT INTO PHOTHWE ROAD, LEFT INTO QOPHAMUTHI ROAD, LEFT INTO SAGWACA ROAD, RIGHT INTO NKONJANE ROAD, LEFT INTO MALANDELA ROAD AND RETURN TO THE RANK.</p>



GAZETTE

REGION: ALL

GAZETTE PRINT DATE : 04 MAY 2015

GAZETTE EXPIRY DATE: 25 MAY 2015

6.1.1.1 1	<p>2. FROM KWAMASHU SECTIONS C, D & B, K & J & L & M TO DURBAN</p> <p>2.1 C, D & B: UBUBANE ROAD, RIGHT INTO ISIGWEGWE ROAD, INTO ISIPINGO ROAD, LEFT TO UMANZIMTOTI ROAD, LEFT INTO MALANDELA ROAD, INTO INANDA ROAD INTO INANDA HIGHWAY, RIGHT INTO N2, INTO WESTERN FREEWAY (N3) ALONG WESTERN FREEWAY (N3), LEFT TO BEREA ROAD, OLD DUTCH ROAD, ALICE STREET, RIGHT INTO GREY STREET, LEFT INTO COMMERCIAL, LEFT INTO FIELD STREET TO SOLDIER'S WAY TAXI RANK. ALTERNATIVELY: FROM COMMERCIAL ROAD, RIGHT GARDNER STREET, RIGHT INTO PINE STREET INTO WESTERN FREEWAY. ALTERNATIVELY: MALANDELA ROAD, M25, N2, INTO WESTERN FREEWAY (N3).</p> <p>2.2 K & J NCONJANE ROAD, LEFT INTO SAGWACA ROAD, RIGHT INTO PHOTHWE ROAD, RIGHT INTO MPANGELE ROAD, LEFT INTO MCAKA ROAD, LEFT INTO MKHIWANE ROAD, RIGHT INTO NYALA ROAD, INTO UNDLONDLO ROAD, RIGHT INTO MALANDELA ROAD, INANDA ROAD, INTO INANDA HIGHWAY, RIGHT INTO N2 INTO WESTERN FREEWAY (N3) EAST BOUND, ALONG TO WESTERN FREEWAY (N3) LEFT TO BEREA ROAD NORTH, INTO OLD DUTCH ROAD, ALICE STREET, RIGHT INTO GREY STREET, LEFT INTO COMMERCIAL, LEFT INTO FIELD STREET, TO SOLDIER'S WAY TAXI RANK. ALTERNATIVELY: FROM COMMERCIAL ROAD, RIGHT INTO GARDNER STREET, AND RIGHT INTO PINE STREET TO WESTERN FREEWAY. ALTERNATIVELY: MALANDELA ROAD, M25, N2 INTO WESTERN FREEWAY (N3).</p> <p>2.3 L & M: BHEJANE ROAD, RIGHT INTO HLOBANE ROAD, LEFT INTO NDLONDLO ROAD, LEFT INTO LUTHULI ROAD, RIGHT INTO ZULU ROAD, LEFT INTO NTOMBELA ROAD, RIGHT INTO MALANDELA ROAD, INTO INANDA ROAD, INTO INANDA HIGHWAY, RIGHT INTO N2 INTO WESTERN FREEWAY (N3) EAST BOUND, ALONG TO WESTERN FREEWAY (N3), LEFT TO BEREA ROAD NORTH, INTO OLD DUTCH ROAD, ALICE STREET, RIGHT INTO GREY STREET, LEFT INTO COMMERCIAL, LEFT INTO FIELD STREET, TO SOLDIER'S WAY TAXI RANK. ALTERNATIVELY: FROM COMMERCIAL ROAD, RIGHT INTO GARDNER STREET, RIGHT INTO PINE STREET TO WESTERN FREEWAY. ALTERNATIVELY: MALANDELA ROAD, M25, N2, INTO WESTERN FREEWAY (N3). ALTERNATIVELY: NYALA ROAD, LEFT INTO PHITHI, INTO MDONI ROAD, NYALA INTO MBONDWE ROAD, RIGHT INTO SIBISI ROAD, INTO MKHWANAZI ROAD, LEFT INTO MLANGENI ROAD, LEFT INTO NTOMBELA ROAD INTO INANDA ROAD, INTO INANDA HIGHWAY, RIGHT INTO N2 INTO WESTERN FREEWAY (N3) EAST BOUND, ALONG TO WESTERN FREEWAY (N3), LEFT TO BEREA ROAD NORTH, INTO OLD DUTCH ROAD, ALICE STREET, RIGHT INTO GREY STREET, LEFT INTO COMMERCIAL, LEFT INTO FIELD STREET, TO SOLDIER'S WAY TAXI RANK. ALTERNATIVELY: FROM COMMERCIAL ROAD, RIGHT INTO GARDNER STREET, RIGHT INTO PINE STREET TO WESTERN FREEWAY. AL</p>
6.1.1.1 2	<p>ROUTE 2.A. FROM KWAMAKHUTHA TO ISIPINGO VIA ARBOUR TOWN FROM AN APPROVED TAXI RANK IN KWAMAKHUTHA TURN RIGHT INTO M14N PASS COASTAL COLLEGE ON THE LEFT PASS KWAMAKHUTHA CLINIC ON THE RIGHT, PASS KWASHABALALA, TURN LEFT INTO SOMPUKANE ROAD, PASS KWAMAKHUTHA SERVICE STATION ON THE RIGHT, TURN RIGHT NEXT TO THE FULL GOSPEL CHURCH (KWAMAKHUTHA CEMETERY ON THE RIGHT), PROCEED STRAIGHT TILL PASSING ZUZUMQHELE HIGH SCHOOL ON THE LEFT JOIN M37, TURN RIGHT INTO PARKS BRIDGE INTO KYNOCHROAD, PASS SIYADUMA DEPOT ON THE RIGHT, TURN LEFT INTO DICKEN ROAD, TURN RIGHT INTO OPPENHEIMER, PASS EZIMBOKODWENI RAILWAY STATION, TURN RIGHT INTO ARBOUR ROAD, AND PROCEED TO TAXI RANK IN ARBOUR TOWN. FROM ARBOUR TOWN TAXI RANK CROSS ARBOUR ROAD TO JOIN OPPENHEIMER ROAD, PASS CHICKEN LICKEN ON THE RIGHT, PASS SHELL GARAGE (GRANTS), ON THE LEFT, CROSS OVER THE FREEWAY, TURN LEFT INTO KINGS WAY ROAD, PROCEED TO PROSPECTOON ROAD, PASS DEPT OF HOME AFFAIRS ON THE LEFT, PASS TRADE CENTRE ON THE LEFT, TURN INTO ISIPINGO OLD MAIN ROAD, TURN RIGHT TO PARDY ROAD INTO KWAMAKHUTHA TAXI RANK NO:610. AND RETURN USING THE SAME ROUTE. NO PICKING UP OF PASSENGERS BETWEEN PROSPECTOON ROAD AND PARDY ROAD ON THE ROUTE TO ISIPINGO. APPROVED</p>



GAZETTE

REGION: ALL

GAZETTE PRINT DATE : 04 MAY 2015

GAZETTE EXPIRY DATE: 25 MAY 2015

6.1.1.1 3	<p>ROUTE 2.A FROM KWAMASHU SECTIONS C, D, & B, K & J AND L & M TO DURBAN 2.1 C, D & B:</p> <p>UBUBANE ROAD, RIGHT INTO ISIGWEGWE ROAD, INTO ISIPINGO ROAD, LEFT INTO AMANZIMTOTI ROAD, LEFT INTO MALANDELA ROAD, INTO INANDA ROAD, INTO INANDA HIGHWAY, RIGHT INTO N2, INTO WESTERN FREEWAY (N3) ALONG WESTERN FREEWAY (N3), LEFT TO BEREA ROAD NORTH, OLD DUTCH ROAD, ALICE STREET, RIGHT INTO GREY STREET, LEFT INTO COMMERCIAL, LEFT INTO FIELD TO SOLDIER'S WAY TAXI RANK.</p> <p>ALTERNATIVELY: FROM COMMERCIAL ROAD, RIGHT GARDNER STREET, RIGHT INTO PINE STREET INTO WESTERN FREEWAY.</p> <p>ALTERNATIVELY: MALANDELA ROAD, M25, AND N2, INTO WESTERN FREEWAY (N3).</p> <p>2.2 K & J</p> <p>NKONJANE ROAD, LEFT INTO SIGWACA ROAD, RIGHT INTO PHOTHWE ROAD, RIGHT INTO MPANGELE ROAD, LEFT INTO MCAKA ROAD, LEFT INTO MKHIWANE ROAD, RIGHT INTO NYALA ROAD, INTO UNDLONDLO ROAD, RIGHT INTO MALANDELA ROAD, INANDA ROAD, INTO INANDA HIGHWAY, RIGHT INTO N2 INTO WESTERN FREEWAY (N3) EAST BOUND, ALONG TO WESTERN FREEWAY (N3), LEFT TO BEREA ROAD NORTH, INTO OLD DUTCH ROAD, ALICE STREET, RIGHT INTO GREY STREET, LEFT INTO COMMERCIAL, LEFT INTO FIELD, TO SOLDIER'S WAY TAXI RANK.</p> <p>ALTERNATIVELY: FROM COMMERCIAL ROAD, RIGHT INTO GARDNER STREET, RIGHT INTO PINE STREET TO WESTERN FREEWAY.</p> <p>ALTERNATIVELY: MALANDELA ROAD, M25, AND N2, INTO WESTERN FREEWAY (N3).</p> <p>2.3. L & M:</p> <p>BHEJANE ROAD, RIGHT INTO HLOBANE ROAD, LEFT INTO LUTHULI ROAD, RIGHT INTO ZULU ROAD, LEFT INTO NTOMBELA ROAD, RIGHT INTO MALANDELA ROAD, INTO INANDA ROAD, INTO INANDA HIGHWAY, RIGHT INTO N2 WESTERN FREEWAY (N3) EAST BOUND, ALONG TO WESTERN FREEWAY (N3), LEFT TO BEREA ROAD, INTO OLD DUTCH ROAD, ALICE STREET, RIGHT INTO GREY STREET, LEFT INTO COMMERCIAL, LEFT INTO FIELD STREET, TO SOLDIER'S WAY TAXI RANK.</p> <p>ALTERNATIVELY: FROM COMMERCIAL ROAD, RIGHT INTO GARDNER STREET, RIGHT INTO PINE STREET TO WESTERN FREEWAY.</p> <p>ALTERNATIVELY: MALANDELA ROAD, M25, AND N2, INTO WESTERN FREEWAY (N3).</p> <p>ALTERNATIVELY: NYALA ROAD, LEFT INTO PHITHI, INTO MDONI ROAD, NYALA, INTO MBONDWE ROAD, RIGHT INTO SIBISI ROAD, INTO MKHWANAZI ROAD, LEFT INTO MAKHATHINI ROAD, LEFT INTO MLANGENI ROAD, LEFT INTO NTOMBELA ROAD INTO INANDA ROAD, INTO INANDA HIGHWAY, RIGHT INTO N2 INTO WESTERN FREEWAY (N3) EAST BOUND, ALONG TO WESTERN FREEWAY (N3), LEFT TO BEREA ROAD NORTH, INTO OLD DUTCH ROAD, ALICE STREET, RIGHT INTO GREY STREET, LEFT INTO COMMERCIAL, LEFT INTO FIELD STREET, TO SOLDIER'S WAY TAXI RANK.</p> <p>ALTERNATIVELY: FROM COMMERCIAL ROAD, RIGHT INTO GARDNER STREET, RIGHT INTO PINE STREET TO WESTERN FREEWAY.</p>
6.1.1.1 4	<p>ROUTE 3 A FROM APPROVED TAXI RANK IN KWA-MASHU TO APPROVED TAXI RANK IN PINETOWN VIA BESTER, CROSSROADS DIRECT AND RETURN.</p> <p>ALONG MALANDELA ROAD, LEFT INTO BHEJANE ROAD, ALONG BHEJANE ROAD, LEFT INTO SIBISI ROAD, RIGHT INTO NYALA ROAD, RIGHT INTO BHUNGEZI ROAD, RIGHT INTO NTUZUMA ACCESS, RIGHT INTO M25 ON- RAMP AND PROCEED TO BESTER'S TAXI RANK.</p> <p>ALONG MALANDELA ROAD, LEFT INTO BHEJANE ROAD, RIGHT INTO ZULU ROAD, LEFT INTO NTOMBELA ROAD, LEFT INTO MALANDELA ROAD AND PROCEED TO CROSSROADS TAXI RANK.</p> <p>FROM THE RANK AT KWA-MASHU STATION ALONG ANY OF THE ROUTES ABOVE INTO AND ALONG MALANDELA ROAD, INTO INANDA ROAD, RIGHT INTO THE N2, RIGHT INTO M19, ALONG THE M19, INTO ST. JOHN AVENUE, RIGHT INTO OLD MAIN ROAD (M31), LEFT INTO CROMPTON ROAD, RIGHT INTO HILL STREET AND PROCEED TO THE TAXI RANK.</p>



GAZETTE

REGION: ALL

GAZETTE PRINT DATE : 04 MAY 2015

GAZETTE EXPIRY DATE: 25 MAY 2015

6.1.1.1 5	ROUTE 4.A. FROM APPROVED TAXI RANK IN KWA-MASHU TO APPROVED TAXI RANK IN STANGER VIA VERULAM ALONG MALANDELA ROAD, RIGHT INTO M25, LEFT INTO THE N2, ALONG THE N2 LEFT INTO M41, ALONG THE M41 RIGHT INTO WICK STREET, LEFT INTO IRELAND STREET, RIGHT INTO WICK STREET, RIGHT INTO R102, PROCEED ALONG R102, PROCEED ALONG R102 TO STANGER DIRECT AND RETURN.
6.1.1.1 6	ROUTE 5 A. KWA-MASHU TO PINETOWN MALANDELA ROAD, INANDA ROAD, INANDA HIGHWAY, RIGHT INTO THE M19, ALONG M19, LEFT INTO SHEPSTONE ROAD, INTO BEVISS ROAD, RIGHT INTO OLD MAIN ROAD (M31), LEFT INTO CROMPTON STREET, RIGHT INTO HILL STREET AND PROCEED TO THE TAXI RANK IN HILL STREET.
6.1.1.1 7	ROUTE 6.A. KWA-MASHU TO VERULAM VIA GHANDI HOSPITAL KWA-MASHU STATION, INTO MALANDELA ROAD, INTO HUNSLET ROAD, RIGHT INTO ABERDARE DRIVE, LEFT INTO PHOENIX HIGHWAY, LEFT INTO R102, ALONG R102, RIGHT INTO WICKS STREET, LEFT INTO IRELAND STREET, RIGHT INTO MOSS STREET RIGHT INTO WICKS STREET, LEFT INTO R102, ALONG R102, RIGHT INTO NORTHERN DRIVE, RIGHT INTO PHOENIX HIGHWAY, RIGHT INTO INDUSTRIAL PARK ROAD, INTO NTUZUMA ACCESS ROAD, LEFT INTO BHUNGEZI ROAD, LEFT INTO NYALA, RIGHT INTO BHEJANE ROAD AND PROCEED TO THE RANK ON MALANDELA ROAD AT KWA-MASHU STATION.
6.1.1.1 8	ROUTE 7.A. KWA-MASHU TAXI RANK TO POINT INWARDS: FROM KWA-MASHU TAXI RANK INTO MALANDELA ROAD, INTO M25 INTO NORTH COAST ROAD, INTO UMGENI ROAD, LEFT INTO ARGYLE ROAD, RIGHT INTO BRICKHILL ROAD, INTO POINT ROAD, DIRECT AND RETURN. OUTWARDS: FROM POINT ROAD, RIGHT INTO BAY TERRACE ROAD, RIGHT INTO STANGER STREET, INTO ARGYLE ROAD, INTO UMGENI ROAD, INTO M25, LEFT INTO MALANDELA ROAD, INTO KWA-MASHU TAXI RANK.



GAZETTE

REGION: ALL

GAZETTE PRINT DATE : 04 MAY 2015

GAZETTE EXPIRY DATE: 25 MAY 2015

6.1.1.1 9	<p>ROUTE 8.A. KWA-MASHU TAXI RANK TO KWAMASHU B & D ROUTES FROM KWA-MASHU B RANK TO KWA-MASHU TAXI RANK (UMSUNDUZI ROAD) INTO AMANZIMTOTI ROAD, UBUBANE ROAD, LEFT INTO ISIHLABELELO ROAD, LEFT INTO SIKHINDI ROAD, LEFT INTO GIYA ROAD, RIGHT INTO PHEPHELO ROAD, RIGHT INTO MQHINO ROAD, RIGHT INTO THABATHA ROAD, RIGHT INTO SIKHINDI ROAD AND BACK TO ISIHLABELELO ROAD, VIA UMBANDO ROAD, INTO SIGWEGWE ROAD, INTO UMSUNDUZI ROAD TO KWA-MASHU TAXI RANK (UMSUNDUZI RANK) AND BACK WITH THE SAME ROUTE TO C,B & D.</p>
6.1.1.2 0	<p>ROUTE 9.A. CROSSROADS TAXI RANK TO KWA-MASHU STATION VIA C & D 1. FROM CROSSROADS TAXI RANK TO C & D VIA MALANDELA ROAD, INTO UBUBANE ROAD, RIGHT INTO SIGWEGWE ROAD, LEFT INTO INGOME ROAD, RIGHT INTO AMANZIMTOTI ROAD, RIGHT INTO ISIPINGO ROAD AND RETURN BACK ALONG THE SAME ROUTE. 2. FROM CROSSROADS TAXI RANK TO KWA-MASHU STATION VIA MALANDELA ROAD, RIGHT INTO NTOMBELA ROAD, RIGHT INTO ZULU ROAD, LEFT INTO LUTHULI ROAD, RIGHT INTO NDLONDLO ROAD, RIGHT INTO HLOBANI ROAD, LEFT INTO BHEJANE ROAD INTO KWA-MASHU TAXI RANK (MALANDELA ROAD) AND RETURN ALONG THE SAME ROUTE.</p>
6.1.1.2 1	<p>ROUTE 10.A. KWA-MASHU TAXI RANK TO L & M (WITHIN TOWNSHIP) 10.1. FROM KWA-MASHU TO CROSSROADS KWA-MASHU TAXI RANK TO CROSSROAD VIA MALANDELA ROAD, LEFT INTO BHEJANE ROAD, RIGHT INTO HLOBANE ROAD, LEFT INTO NDLONDLO ROAD, LEFT INTO LUTHULI ROAD, RIGHT INTO ZULU ROAD, LEFT INTO NTOMBELA ROAD INTO MALANDELA ROAD (CROSSROAD TAXI RANK). 10.2 FROM KWA-MASHU TO M SECTION (NHLUNGWANE) FROM KWA-MASHU TAXI RANK VIA MALANDELA ROAD LEFT INTO BHEJANE ROAD, LEFT INTO NYALA ROAD LEFT INTO MPUKANE ROAD, RIGHT INTO NYALA ROAD, LEFT INTO BUNGEZI ROAD, RIGHT INTO NTUZUMA ACCESS ROAD, RIGHT INTO M25, INTO BESTER TAXI RANK AND RETURN ALONG THE SAME ROUTE. 10.3 FROM KWA-MASHU TO BESTER FROM KWA-MASHU TAXI RANK TO BESTER VIA MALANDELA ROAD, INTO BHEJANE ROAD, LEFT INTO SIBISI ROAD, RIGHT INTO NYALA ROAD, RIGHT INTO BUNGEZI ROAD, RIGHT INTO NTUZUMA ACCESS ROAD, TO BESTER RANK AND RETURN ALONG THE SAME ROUTE. 10.4 FROM KWA-MASHU TO L SECTION KWA-MASHU TAXI RANK INTO MALANDELA ROAD, INTO BHEJANE ROAD, LEFT INTO NYALA ROAD, INTO MBONDWE ROAD, RIGHT INTO INGCEBO DRIVE, LEFT INTO IMBONDWE ROAD, LEFT INTO PHITHI ROAD, DIRECT AND RETURN. 10.5 FROM KWA-MASHU TAXI RANK TO N SECTION FROM KWA-MASHU TAXI RANK INTO MALANDELA ROAD, INTO BHEJANE ROAD, LEFT INTO NYALA ROAD, INTO UNDIYAZANA DRIVE, LEFT INTO MBONDWE ROAD, LEFT INTO EGUGWINI STREET, LEFT INTO UMATHINTA DRIVE, LEFT INTO IBOHLOLOLO DRIVE, AND RETURN ALONG THE SAME ROUTE. 10.6 KWA-MASHU TAXI RANK TO K & J FROM KWA-MASHU TAXI RANK INTO MALANDELA ROAD, RIGHT INTO MKHIWANE ROAD, LEFT INTO MCAKA ROAD, RIGHT INTO MPANGELE ROAD, LEFT INTO POTHWE ROAD, LEFT INTO QOPHAMUTHI ROAD, LEFT INTO SAGWACA ROAD, RIGHT INTO NKONJANE ROAD LEFT INTO MALANDELA ROAD, AND RETURN TO THE RANK.</p>



GAZETTE

REGION: ALL

GAZETTE PRINT DATE : 04 MAY 2015

GAZETTE EXPIRY DATE: 25 MAY 2015

6.1.1.2 2	<p>ROUTE 11.A. CHARTER SERVICE: FROM KWAMASHU TAXI RANK TO POINTS WITHIN THE PROVINCE OF KWAZULU-NATAL ONLY. NO PICKING UP OR SETTING DOWN OF PASSENGERS EN ROUTE.</p>
6.1.1.2 3	<p>CONDITIONS:</p> <ol style="list-style-type: none"> 1. PASSENGERS MAY BE PICKED UP AND /OR SET DOWN ONLY AT DESIGNATED TAXI RANKS OR TAXI STOPS, WHICH SHALL EXCLUDE BUS STOPS. 2. ENTRY OR RANKING ON PRIVATE PROPERTY IS NOT PERMITTED WITHOUT THE WRITTEN PERMISSION OF THE LANDLORD, A COPY OF WHICH MUST BE SUPPLIED TO THE BOARD. 3. WITHOUT HAVING ENTERED INTO AN AGREEMENT WITH OTHER OPERATORS ON A COMMON ROUTE AS CONTEMPLATED BY SECTION 88(2)(B) OF ACT 22 OF 2000, THE PICKING UP OR SETTING DOWN OF PASSENGERS ON SUCH ROUTE IS NOT PERMITTED. A COPY OF SUCH AGREEMENT MUST BE SUPPLIED TO THE BOARD. 4. A RANKS, WHETHER ON-STREET OR OFF-STREET, ONLY THE TAXIS THAT CAN BE ACCOMMODATED IN THE DEMARCATED AREA MAY OCCUPY THE RANK. EXCESS VEHICLES MUST HOLD ELSEWHERE. 5. RANK PERMITS OR LETTERS OF AUTHORITY MUST BE PRODUCED IN RESPECT OF ALL RANKS IN MUNICIPAL AREA, IN PARTICULAR MAJOR TOWNS AND CITIES AND IN PARTICULAR INTER-PROVINCIAL DESTINATIONS. 6. THE ALLOCATION OF ANY ROUTE OR PORTION OF A ROUTE IS SUBJECT TO THE CONDITION THAT IT HAS BEEN APPROVED AND ALLOCATED IN GOOD FAITH AND THAT SUCH ROUTE WILL BE INVALID SHOULD IT TRANSPIRE THAT THE ROUTE OR PORTION THEREOF WILL, OR HAS CAUSED CONFLICT DUE TO IT HAVING BEEN APPROVED BASED ON INCORRECT OR FALSE INFORMATION SUPPLIED TO THE BOARD OR AS A RESULT OF AN ERRORS. IN SUCH INSTANCE THE OPERATING LICENSE MUST BE RETURNED TO THE BOARD FOR CORRECTION. 7. THE VEHICLE MUST BE COVERED BY MOTOR VEHICLE INSURANCE AS WELL AS PERSONAL LIABILITY INSURANCE.



GAZETTE

REGION: ALL

GAZETTE PRINT DATE : 04 MAY 2015

GAZETTE EXPIRY DATE: 25 MAY 2015

<p>1) APP0039615 2) BA MLAMBO ID NO. 5305255444083 3) P.O. BOX 1851 NONGOMA 3950 4) APPLICANT TYPE : NORMAL TRANSFER 5) 1 x 15 (SEATED) STANDING CAPACITY IS STILL TO BE ACQUIRED</p>	<p>GAZETTE NUMBER: LGKZNG02-2015-APR</p>
<p>6.1.1.1</p>	<p>ROUTE 1 NONGOMA TAXI ASSOCIATION FROM NONGOMA TO DURBAN</p> <p>FROM AN APPROVED NONGOMA TAXI RANK, TURN RIGHT TO NONGOMA MAIN ROAD INTO R66, PROCEED ALONG R66 AND PASS ULUNDI AND MELMOTH (NO DROP OR PICK UP WILL BE MADE). PROCEED INTO R34 AND PASS NDUNDULU AND TURN RIGHT INTO R66 AND PASS ESHOWE. FROM ESHOWE TOWN TURN LEFT TO TOTAL GARAGE (WHICH IS REFRESHMENT AREA. NO DROP OR PICKS UP WILL BE MADE). PROCEED ALONG R66 AND PASS GINGINDLOVU (NO DROP OR PICK UP WILL BE MADE), AND PROCEED TO DOKODWENI N2 ON-RAMP TURN RIGHT AND JOIN N2 TOLL ROAD, PASS THROUGH UMVOTI PLAZA AND PASS BALLITO AND TURN INTO RIGHT INTO M4 (DROP MAY BE MADE, NO PICK UPS), AND PROCEED ALONG M4 TO DURBAN INTO ORDINANCE ROAD, TURN LEFT INTO SOLDIERS WAY (DROP OFF AT THE KINGS GATE), TURN RIGHT INTO LEOPOLD ROAD REACHING WARWICK AVENUE, TURN RIGHT AND (DROP CAN BE MADE AT MARKET, NO PICK-UPS, NO PICK-UPS. PROCEED TO ALBERT ROAD AND TURN RIGHT TO UMNGENI ROAD, AND EXIT LEFT TO OSBORNE STREET AT THE APPROVED TAXI RANK. OFF LOAD, LOAD AND RETURN ALONG THE FORWARD ROUTE IN REVERSE.</p> <p>1.1 ALTERNATIVE ROUTE NO.1 FROM APPROVED TAXI RANK IN NONGOMA FOLLOW ROUTE AS PER NO.1 ABOVE UP TO BALLITO, PROCEED ALONG N2 TOLL ROAD THROUGH UMVOTI PLAZA AND EXIT TO R102 AT THE GATEWAY MALL TO UMNGENI ROAD, TURN LEFT AND DROP OFF AT THE DURBAN STATION, PROCEED TO LEOPOLD ROAD AND DROP OFF AT KING'S GATE AND PROCEED ALONG AS DETAILED ABOVE.</p> <p>1.2 ALTERNATIVE ROUTE NO.2 FROM APPROVED TAXI RANK IN NONGOMA, PROCEED TO N2 TOLL ROAD, EXITING LEFT INTO N3. PROCEED ALONG N3, EXIT TO M13. DROP-OFF AT ENGEN GARAGE, CROSS OVER TO WARWICK AVENUE, INTO ALICE ROAD (DROP WILL BE MADE AT GREY STREET), PROCEED TO AN APPROVED RANK AT OSBORNE STREET AND RETURN ALONG ROUTE NUMBER 1 ABOVE.</p>
<p>6.1.1.2</p>	<p>ROUTE 2. FROM NONGOMA TO NEWCASTLE</p> <p>FROM NONGOMA TAXI RANK, TURN LEFT INTO R618, PROCEED ALONG R618 TO NGOME (DROP ONLY), AND TURN LEFT INTO R69, AND CROSS OVER RO R33 ALONG VRYHEID. PROCEED ALONG R33 AND BLOOD RIVIER T-JUNCTION TURN RIGHT INTO R34 PROCEED ALONG R34 TO UTRECHT (DROP CAN BE MADE ONLY). PROCEED ALONG R34 AND PASS OSIZWENI AND MADADENI (NO DROP ONLY) AND PROCEED TO NEWCASTLE, INTO NEWCASTLE TAXI RANK. OFF OLAD, LOAD AND RETURN ALONG THE FORWARD ROUTE IN REVERSE.</p>



GAZETTE

REGION: ALL

GAZETTE PRINT DATE : 04 MAY 2015

GAZETTE EXPIRY DATE: 25 MAY 2015

6.1.1.3	<p>ROUTE 3. FROM NONGOMA TO VRYHEID</p> <p>FROM NONGOMA TAXI RANK, TURN LEFT INTO R618, PROCEED ALONG R618 TO NGOME (DROP CAN BE MADE ONLY), PROCEED ALONG R618 AND TURN LEFT INTO R69, PROCEED ALONG TO VRYHEID TAXI RANK. OFFLOAD, LOAD AND RETURN ALONG FORWARD ROUTE IN REVERSE.</p>
6.1.1.4	<p>ROUTE 4 FROM NONGOMA TO PONGOLA</p> <p>FROM NONGOMA TAXI RANK, TURN RIGHT INTO R66, PROCEED ALONG R66 AND PASS MAHLANGASI (DROP CAN BE MADE), AND PROCEED TO MAGUDU ALONG R66, AT THE T JUNCTION TURN LEFT ALONG N2 ROAD, ENTERING TOWN, AND TURN RIGHT TO THE APPROVED TAXI RANK IN PONGOLA. OFF-LOAD, LOAD AND RETURN ALONG FORWARD ROUTE IN REVERSE.</p>
6.1.1.5	<p>ROUTE 5. FROM NONGOMA TO MKHUZE</p> <p>FROM NONGOMA TAXI RANK, TURN LEFT TO MAIN ROAD AND PROCEED TO THE JUNCTION AND TAKE RIGHT ALONG R618 AT SIPHAMBANWENI, TURN LEFT ALONG P234, AND PASS EKUTHOKOZENI (PICK-UPS IS MADE SUBJECT TO CONDITION 5 BELOW), PROCEED ALONG P234 (BHANGANOMONA PICK-UPS IS MADE SUBJECT TO CONDITION 5 BELOW) TO N2 AND CROSS OVER TO N2 TO MKHUZE MAIN ROAD AND TURN LEFT TO APPROVED TAXI RANK AT MKHUZE. OFFLOAD AND LOAD RETURN ALONG THE FORWARD ROUTE IN REVERSE.</p>
6.1.1.6	<p>ROUTE 6. FROM NONGOMA TO EMPANGENI</p> <p>FROM NONGOMA TAXI RANK TURN LEFT TO THE MAIN ROAD AT THE JUNCTION TURN RIGHT ALONG R618, AND PASS ALONG BUXEDEN AND HLABISA (NO PICK AND DROP MADE), PROCEED TO MATUBATUBA, AT THE N2 JUNCTION, TURN RIGHT INTO N2 AND PROCEED TO RICHARDS BAY (DROP IS MADE, NO PICK UPS). PROCEED ALONG R34 TO EMPANGENI AND DROP OFF ONLY PASSENGERS AT 'B' RANK AND PROCEED TO 'A' RANK. OFF-LOAD, LOAD AND RETURN ALONG THE FORWARD ROUTE IN REVERSE.</p> <p>6.1.ALTERNATIVE ROUTE</p> <p>FROM NONGOMA TAXI RANK, TURN RIGHT ALONG R66 AND PASS ULUNDI (NO PICK OR DROP) AND PROCEED TO MELMOTH ALONG R66 AND DROP WILL BE MADE ONLY. PROCEED ALONG R34 TO NDUNDULU (DROP ONLY), AND PROCEED ALONG R34 TO EMPANGENI. OFFLOAD AND LOAD AT EMPANGENI 'A' RANK AND RETURN ALONG THE FORWARD ROUTE IN REVERSE.</p>



GAZETTE

REGION: ALL

GAZETTE PRINT DATE : 04 MAY 2015

GAZETTE EXPIRY DATE: 25 MAY 2015

6.1.1.7 ROUTE 00 CONDITIONS/RESTRICTIONS

1. PASSENGERS MAY BE PICKED UP AND/OR SET DOWN ONLY AT DESIGNATED TAXI RANK OR TAXI STOP, WHICH SHALL EXCLUDE BUS STOPS.
2. ON THE INBOUND TRIP TO DURBAN, VOSLOORUS, NEWCASTLE, LADYSMITH, EMPANGENI, MANDINI AND ULUNDI, NO PASSENGERS MAY BE PICKED UP ENROUTE FROM LEAVING THE MAGISTERIAL OF NONGOMA UNTIL REACHING THE DESTINATION RANK.
3. ON THE RETURN TRIP TO NONGOMA, NO PASSENGERS MAY BE SET DOWN UNTIL REACHING THE MAGISTERIAL DISTRICT OF NONGOMA.
4. ENTRY OR RANKING ON PRIVATE PROPERTY IS NOT PERMITTED WITHOUT PERMISSION OF THE LANDLORD, A COPY OF WHICH MUST BE SUPPLIED TO THE BOARD BEFORE ISSUE OPERATING LICENCE.
5. WITHOUT HAVING ENTERED INTO AN AGREEMENT WITH OTHER OPERATORS ON A COMMON ROUTE, AS CONTEMPLATED BY SECTION 88 (2) (B) OF ACT 22 OF 2000, THE PICKING UP OR SETTING DOWN OF PASSENGERS ON SUCH ROUTE IS NOT PERMITTED. A COPY OF SUCH AGREEMENT MUST BE SUPPLIED TO THE BOARD.
6. AT RANKS, WHETHER ON -STREET OR OFF-STREET, ONLY THE TAXIS THAT CAN BE ACCOMMODATED IN THE DEMARCATED AREA MAY OCCUPY THE RANK, EXCESS VEHICLES MUST HOLD ELSEWHERE AT DESIGNATED HOLDING AREAS.
7. RANK PERMITS OR LETTERS OF AUTHORITY MUST BE PRODUCED IN RESPECT OF ALL RANKS IN MUNICIPAL ARREARS, IN PARTICULAR MAJOR TOWNS AND CITIES.
8. THE ALLOCATION OF ANY ROUTE OR PORTION OF A ROUTE IS SUBJECT TO THE CONDITION THAT IT HAS BEEN APPROVED AND ALLOCATED IN GOOD FAITH AND THAT SUCH ROUTE WILL BE INVALID SHOULD IT TRANSPIRE THAT THE ROUTE OR PORTION THEREOF WILL, OR HAS CAUSED CONFLICT DUE TO IT HAVING BEEN APPROVED BASED ON INCORRECT OR FALSE INFORMATION SUPPLIED TO THE BOARD OR AS A RESULT OF AN ERROR. IN SUCH INSTANCE THE OPERATING LICENCE MUST BE RETURNED TO THE BOARD FOR CORRECTION.
9. THE VEHICLE MUST BE COVERED BY MOTOR VEHICLE INSURANCE AS WELL AS PERSONAL LIABILITY INSURANCE.

**GAZETTE**

REGION: ALL

GAZETTE PRINT DATE : 04 MAY 2015

GAZETTE EXPIRY DATE: 25 MAY 2015

- | | |
|--|-----------------------------------|
| 1) APP0039616 | GAZETTE NUMBER: LGKZNG02-2015-APR |
| 2) ZAMA NJABULO NDWANDWE ID NO. 7906145840089 | |
| 3) TAXI BUSINESS
P.O.BOX 1851
NONGOMA
3950 | |
| 4) APPLICANT TYPE : NORMAL TRANSFER | |
| 5) 1 x 15 (SEATED) STANDING CAPACITY IS STILL TO BE ACQUIRED | |

6.1.1.1	NONGOMA ULUNDI
6.1.1.2	NONGOMA MANDINI
6.1.1.3	NONGOMA HLABISA



GAZETTE

REGION: ALL

GAZETTE PRINT DATE : 04 MAY 2015

GAZETTE EXPIRY DATE: 25 MAY 2015

6.1.1.4	<p>ROUTE 1 NONGOMA TAXI ASSOCIATION FROM NONGOMA TO DURBAN FROM AN APPROVED NONGOMA TAXI RANK, TURN RIGHT TO NONGOMA MAIN ROAD INTO R66, PROCEED ALONG R66 AND PASS ULUNDI AND MELMOTH (NO DROP OR PICK UP WILL BE MADE). PROCEED INTO R34 AND PASS NDUNDULU AND TURN RIGHT INTO R66 AND PASS ESHOWE. FROM ESHOWE TOWN TURN LEFT TO TOTAL GARAGE (WHICH IS REFRESHMENT AREA. NO DROP OR PICK UP WILL BE MADE). PROCEED ALONG R66 AND PASS GINGINDLOVU (NO DROP OR PICK UP WILL BE MADE), AND PROCEED TO DOKODWENI N2 ON-RAMP TURN RIGHT AND JOIN N2 TOLL ROAD, PASS THROUGH UMVOTI PLAZA AND PASS BALLITO AND TURN INTO RIGHT INTO M4 (DROP MAY BE MADE, NO PICKUPS), AND PROCEED ALONG M4 TO DURBAN INTO ORDINANCE ROAD, TURN LEFT INTO SOLDIERS WAY (DROP OFF AT THE KINGS GATE), TURN RIGHT INTO LEOPOLD ROAD REACHING WARWICK AVENUE, TURN RIGHT AND (DROP CAN BE MADE AT MARKET, NO PICK-UPS. PROCEED TO ALBERT ROAD AND TURN RIGHT TO UMNGENI ROAD, AND EXIT LEFT TO OSBORNE STREET AT THE APPROVED TAXI RANK. OFF LOAD, LOAD AND RETURN ALONG THE FORWARD ROUTE IN REVERSE.</p> <p>1.1 ALTERNATIVE ROUTE NO.1 FROM APPROVED TAXI RANK IN NONGOMA FOLLOW ROUTE AS PER NO.1 ABOVE UP TO BALLITO, PROCEED ALONG N2 TOLL ROAD THROUGH UMVOTI PLAZA AND EXIT TO R102 AT THE GATEWAY MALL TO UMNGENI ROAD, TURN LEFT AND DROP OFF AT THE DURBAN STATION, PROCEED TO LEOPOLD ROAD AND DROP OFF AT KING'S GATE AND PROCEED ALONG AS DETAILED ABOVE.</p> <p>1.2 ALTERNATIVE ROUTE NO.2 FROM APPROVED TAXI RANK IN NONGOMA, PROCEED TO N2 TOLL ROAD, EXITING LEFT INTO N3. PROCEED ALONG N3, EXIT TO M13. DROP-OFF AT ENGEN GARAGE, CROSS OVER TO WARWICK AVENUE, INTO ALICE ROAD (DROP WILL BE MADE AT GREY STREET), PROCEED TO AN APPROVED RANK AT OSBORNE STREET AND RETURN ALONG ROUTE NUMBER 1 ABOVE.</p>
6.1.1.5	<p>ROUTE 2. FROM NONGOMA TO NEWCASTLE FROM NONGOMA TAXI RANK, TURN LEFT INTO R618, PROCEED ALONG R618 TO NGOME (DROP ONLY), AND TURN LEFT INTO R69, AND CROSS OVER TO R33 ALONG VRYHEID. PROCEED ALONG R33 AND BLOOD RIVIER T-JUNCTION TURN RIGHT INTO R34 PROCEED ALONG R34 TO UTRECHT (DROP CAN BE MADE ONLY). PROCEED ALONG R34 AND PASS OSIZWENI AND MADADENI (NO DROP ONLY) AND PROCEED TO NEWCASTLE, INTO NEWCASTLE TAXI RANK. OFF LOAD, LOAD AND RETURN ALONG THE FORWARD ROUTE IN REVERSE.</p>
6.1.1.6	<p>ROUTE 3. FROM NONGOMA TO VRYHEID FROM NONGOMA TAXI RANK, TURN LEFT INTO R618, PROCEED ALONG R618 TO NGOME (DROP CAN BE MADE ONLY), PROCEED ALONG R618 AND TURN LEFT INTO R69, PROCEED ALONG TO VRYHEID TAXI RANK. OFFLOAD, LOAD AND RETURN ALONG FORWARD ROUTE IN REVERSE.</p>



GAZETTE

REGION: ALL

GAZETTE PRINT DATE : 04 MAY 2015

GAZETTE EXPIRY DATE: 25 MAY 2015

6.1.1.7	<p>ROUTE 4 FROM NONGOMA TO PONGOLA FROM NONGOMA TAXI RANK, TURN RIGHT INTO R66, PROCEED ALONG R66 AND PASS MAHLANGASI (DROP CAN BE MADE), AND PROCEED TO MAGUDU ALONG R66, AT THE T JUNCTION TURN LEFT ALONG N2 ROAD, ENTERING TOWN, AND TURN RIGHT TO THE APPROVED TAXI RANK IN PONGOLA. OFF-LOAD, LOAD AND RETURN ALONG FORWARD ROUTE IN REVERSE.</p>
6.1.1.8	<p>ROUTE 5. FROM NONGOMA TO MKHUZE FROM NONGOMA TAXI RANK, TURN LEFT TO MAIN ROAD AND PROCEED TO THE JUNCTION AND TAKE RIGHT ALONG R618 AT SIPHAMBANWENI, TURN LEFT ALONG P234, AND PASS EKUTHOKOZENI (PICK-UPS IS MADE SUBJECT TO CONDITION 5 BELOW), PROCEED ALONG P234 (BHANGANOMONA PICK-UPS IS MADE SUBJECT TO CONDITION 5 BELOW) TO N2 AND CROSS OVER TO N2 TO MKHUZE MAIN ROAD AND TURN LEFT TO APPROVED TAXI RANK AT MKHUZE. OFFLOAD AND LOAD RETURN ALONG THE FORWARD ROUTE IN REVERSE.</p>
6.1.1.9	<p>ROUTE 6. FROM NONGOMA TO EMPANGENI FROM NONGOMA TAXI RANK TURN LEFT TO THE MAIN ROAD AT THE JUNCTION TURN RIGHT ALONG R618, AND PASS ALONG BUXEDEN AND HLABISA (NO PICK AND DROP MADE), PROCEED TO MATUBATUBA, AT THE N2 JUNCTION, TURN RIGHT INTO N2 AND PROCEED TO RICHARDS BAY (DROP IS MADE, NO PICKUPS). PROCEED ALONG R34 TO EMPANGENI AND DROP OFF ONLY PASSENGERS AT 'B' RANK AND PROCEED TO 'A' RANK. OFF-LOAD, LOAD AND RETURN ALONG THE FORWARD ROUTE IN REVERSE.</p> <p>6.1.ALTERNATIVE ROUTE FROM NONGOMA TAXI RANK, TURN RIGHT ALONG R66 AND PASS ULUNDI (NO PICK OR DROP) AND PROCEED TO MELMOTH ALONG R66 AND DROP WILL BE MADE ONLY. PROCEED ALONG R34 TO NDUNDULU (DROP ONLY), AND PROCEED ALONG R34 TO EMPANGENI. OFFLOAD AND LOAD AT EMPANGENI 'A' RANK AND RETURN ALONG THE FORWARD ROUTE IN REVERSE.</p>
6.1.1.10	<p>ROUTE 7. FROM NONGOMA TO JOHANNESBURG FROM NONGOMA APPROVED TAXI RANK, TURN LEFT AT JUNCTION, TURN RIGHT INTO R618, PROCEED ALONG R618 INTO R69. PROCEED ALONG R69 AND PASS VRYHEID AND CROSS OVER INTO R33; AT BLOOD RIVIER T JUNCTION TURN RIGHT INTO R34, AND PASS UTRECHT AND NEWCASTLE (NO PICK UP OR DROP WILL BE MADE). AT NEWCASTLE TURN RIGHT INTO N11. PROCEED ALONG N11 TO VOLKRUST (REFRESHMENT POINT) (NO PICK UP PICK), TURN LEFT INTO R23 AND PROCEED TO STANDERTON, HEIDELBERG AND BALFOUR (DROP CAN BE MADE, NO PICKS UPS), AND PROCEED INTO N3 SUBWAY AND TURN RIGHT INTO N3. PROCEED ALONG N3 TO JOHANNESBURG, AND PASS BOKSBURG, VOSLOORUS (NO PICK OR DROP) AND TURN LEFT INTO M2. PROCEED ALONG M2 AND TURN LEFT INTO RISSIK STREET, INTO WOLMARANS STREET, TURN RIGHT INTO WANDERERS STREET AND TURN LEFT INTO AN APPROVED TAXI RANK. OFFLOAD AND LOAD AND RETURN ALONG THE FORWARD ROUTE IN REVERSE.</p>

**GAZETTE**

REGION: ALL

GAZETTE PRINT DATE : 04 MAY 2015

GAZETTE EXPIRY DATE: 25 MAY 2015

1)	APP0039626	GAZETTE NUMBER: LGKZNG02-2015-APR
2)	FP MBEJE ID NO. 6603210450081	
3)	539 MAIN ROAD SOBANTU VILLAGE PIETERMARITZBURG 3210	
4)	APPLICANT TYPE : NORMAL TRANSFER	
5)	1 x 12 (SEATED) STANDING CAPACITY IS STILL TO BE ACQUIRED	
6.1.1.1	ROUTE 1 1. LINCOLN MEADE - FREEDOM SQUARE PIETERMARITZBURG INBOUND: FROM ORIGIN AT LINCOLN MEADE TERMINUS AT CORNER GRIMTHORP AND STAMFORD ROADS ALONG STAMFORD ROAD INTO MCPHRSON ROAD INTO DUNSBY ROAD INTO GRIMTHORPE ROAD LEFT INTO MURRAY ROAD INTO HESKETH DRIVE LEFT INTO NEW ENGLAND ROAD RIGHT INTO SURREY ROAD, INTO BOSCHOFF STREET INTO LONGMARKET STREET LEFT INTO RETIEF STREET LEFT INTO CHURCH STREET LEFT INTO OLD MARKET ROAD TO MARKET ROAD TO FREEDOM SQUARE TERMINUS. OUTBOUND: FROM FREEDOM SQUARE TERMINUS RIGHT INTO LONGMARKET STREET, LEFT INTO BOSCHOFF STREET AND FOLLOW SAME ROUTE AS INBOUND ROUTE TO POINT OF ORIGIN AT LINCOLN MEADE TERMINUS.	
6.1.1.2	2. MKHONDENI - FREEDOM SQUARE PIETERMARITZBURG INBOUND: FROM ORIGIN AT MKHONDENI TERMINUS AT CORNER OF SHORTS RETREAT AND LESTER BROWN ROADS INTO SHORTS RETREATS ROAD LEFT INTO PORTLAND ROAD, LEFT INTO CB DOWNS ROAD RIGHT INTO MARKET ROAD IT INTO N3 LEFT INTO DURBAN ROAD, INTO COMMERCIAL ROAD, RIGHT INTO LONGMARKET STREET, LEFT INTO RETEIF STREET, LEFT INTO CHURCH STREET, LEFT INTO OLD MARKET STREET TO FREEDOM SQUARE TERMINUS. ALTERNATIVE INBOUND: SAME AS ABOVE TO N3, TO CHURCH STREET GREYTOWN ROAD OFF RAMP LEFT INTO CHURCH STREET LEFT INTO OLD MARKET STREET TO FREEDOM SQUARE TERMINUS. OUTBOUND: FROM FREEDOM SQUARE TERMINUS INTO ARCHBELL STREET, LEFT INTO LOOP STREET, RIGHT INTO COMMERCIAL STREET, INTO DURBAN ROAD, LEFT INTO BLACKBURROW ROAD RIGHT INTO HESKETH DRIVE, RIGHT INTO FOXON ROAD, LEFT INTO VARLEY ROAD, RIGHT INTO MURRAY ROAD, LEFT INTO CB DOWNES ROAD, RIGHT INTO PORTLAND ROAD, RIGHT INTO SHORTS RETREATS ROAD TO MKHONDENI TERMINUS AT CORNER SHORTS RETREAT AND LESTER BROWN ROADS.	

**GAZETTE**

REGION: ALL

GAZETTE PRINT DATE : 04 MAY 2015

GAZETTE EXPIRY DATE: 25 MAY 2015

6.1.1.3 3. LYNFIELD PARK TO FREEDOM SQUARE PIETERMARITZBURG

INBOUND:

FROM LYFIELD PARK TERMINUS INTO OLD MAIN ROAD, INTO CB DOWNES ROAD LEFT INTO MARKET STREET LEFT INTO N3 DURBAN ROAD INTO COMMERCIAL ROAD LEFT INTO LONGMARKET STREET, LEFT INTO RETIEF STREET LEFT INTO CHURCH STREET LEFT INTO OLD MARKET STREET TO TERMINUS AT FREEDOM SQUARE.

OUTBOUND:

FROM TERMINUS AT FREEDOM SQUARE INTO ARCHBELL STREET, RIGHT INTO LOOP STREET, LEFT INTO COMMERCIAL ROAD, INTO DURBAN ROAD, INTO N3, LEFT INTO MARKET STREET, RIGHT INTO CB DOWNES ROAD INTO OLD MAIN ROAD TO TERMINUS AT LYNFIELD PARK.



GAZETTE

REGION: ALL

GAZETTE PRINT DATE : 04 MAY 2015

GAZETTE EXPIRY DATE: 25 MAY 2015

1)	APP0039630	GAZETTE NUMBER: LGKZNG02-2015-APR
2)	FP MBEJE ID NO. 6603210450081	
3)	539 MAIN ROAD SOBANTU VILLAGE PIETERMARITZBURG 3210	
4)	APPLICANT TYPE : NORMAL TRANSFER	
5)	1 x 14 (SEATED) STANDING CAPACITY IS STILL TO BE ACQUIRED	
6.1.1.1	<p>ROUTE 1</p> <p>1. LINCOLN MEADE - FREEDOM SQUARE PIETERMARITZBURG</p> <p>INBOUND: FROM ORIGIN AT LINCOLN MEADE TERMINUS AT CORNER GRIMTHORP AND STAMFORD ROADS ALONG STAMFORD ROAD INTO MCPHRSON ROAD INTO DUNSBY ROAD INTO GRIMTHORPE ROAD LEFT INTO MURRAY ROAD INTO HESKETH DRIVE LEFT INTO NEW ENGLAND ROAD RIGHT INTO SURREY ROAD, INTO BOSCHOFF STREET INTO LONGMARKET STREET LEFT INTO RETIEF STREET LEFT INTO CHURCH STREET LEFT INTO OLD MARKET ROAD TO MARKET ROAD TO FREEDOM SQUARE TERMINUS.</p> <p>OUTBOUND: FROM FREEDOM SQUARE TERMINUS RIGHT INTO LONGMARKET STREET, LEFT INTO BOSCHOFF STREET AND FOLLOW SAME ROUTE AS INBOUND ROUTE TO POINT OF ORIGIN AT LINCOLN MEADE TERMINUS.</p>	
6.1.1.2	<p>2. MKHONDENI - FREEDOM SQUARE PIETERMARITZBURG</p> <p>INBOUND: FROM ORIGIN AT MKHONDENI TERMINUS AT CORNER OF SHORTS RETREAT AND LESTER BROWN ROADS INTO SHORTS RETREATS ROAD LEFT INTO PORTLAND ROAD, LEFT INTO CB DOWNS ROAD RIGHT INTO MARKET ROAD IT INTO N3 LEFT INTO DURBAN ROAD, INTO COMMERCIAL ROAD, RIGHT INTO LONGMARKET STREET, LEFT INTO RETEIF STREET, LEFT INTO CHURCH STREET, LEFT INTO OLD MARKET STREET TO FREEDOM SQUARE TERMINUS.</p> <p>ALTERNATIVE INBOUND: SAME AS ABOVE TO N3, TO CHURCH STREET GREYTOWN ROAD OFF RAMP LEFT INTO CHURCH STREET LEFT INTO OLD MARKET STREET TO FREEDOM SQUARE TERMINUS.</p> <p>OUTBOUND: FROM FREEDOM SQUARE TERMINUS INTO ARCHBELL STREET, LEFT INTO LOOP STREET, RIGHT INTO COMMERCIAL STREET, INTO DURBAN ROAD, LEFT INTO BLACKBURROW ROAD RIGHT INTO HESKETH DRIVE, RIGHT INTO FOXON ROAD, LEFT INTO VARLEY ROAD, RIGHT INTO MURRAY ROAD, LEFT INTO CB DOWNES ROAD, RIGHT INTO PORTLAND ROAD, RIGHT INTO SHORTS RETREATS ROAD TO MKHONDENI TERMINUS AT CORNER SHORTS RETREAT AND LESTER BROWN ROADS.</p>	



GAZETTE

REGION: ALL

GAZETTE PRINT DATE : 04 MAY 2015

GAZETTE EXPIRY DATE: 25 MAY 2015

1) APP0039637	GAZETTE NUMBER: LGKZNG02-2015-APR
2) FP MBEJE ID NO. 6603210450081	
3) 539 MAIN ROAD SOBANTU PIETERMARITZBURG 3210	
4) APPLICANT TYPE : NORMAL TRANSFER	
5) 1 x 15 (SEATED) STANDING CAPACITY IS STILL TO BE ACQUIRED	
6.1.1.1	<p>ROUTE 1 SOBANTU -FREEDOM SQUARE INBOUND(FORWARD) FROM(ORIGIN): SOBANTU TERMINUS - SIKHOSANA/MENDI (KPR0195) VIA SIKHOSANA,RETURN,SIKHOSANA,PROMED ,OHRTMANN,ECHO,BULWER,RETIEF,CHURCH,OLD MARKET TO(DESTINATION): FREEDOM SQUARE RANK NO.1 OFF-LONGMARKET (KPC007)</p> <p>OUTBOUND (RETURN) FROM (ORIGIN): FREEDOM SQUARE RANK NO. 1OFF LONGMARKET (KPC0007) VIA LONGMARKET,RETIEF,BULWER,ECHO,OHRTMANN,PROMED, SIKHOSANA TO(DESTINATION):SOBANTU TERMINUS -SIKHOSANA/MENDI(KPR0195)</p>
6.1.1.2	<p>ROUTE 2 SOBANTU -RETIEF STREET INBOUND (FORWARD) FROM(ORIGIN): SOBANTU TERMINUS -SIKHOSANA/MENDI (KPR0195) VIA: SIKHOSANA,RETURN SIKHOSANA,PROMED,OHRTMANN,ECHO,BULWER,RETIEF TO(DESTINATION):RETIEF STREET RANK NO.4-CHURCH TO LONGMARKET (KPC0049) OUTBOUND(RETURN) FROM(ORIGIN): RETIEF STREET TANK NO.4 CHURCH TO LONGMARKET (KPC0049) VIA: RETIEF,BULWER,ECH,OHRTMANN,PROMED,SIKHOSANA TO(DESTINATION): SOBANTU TERMINUS-SIKHOSANA/MENDI (KPR0195)</p>

**GAZETTE**

REGION: ALL

GAZETTE PRINT DATE : 04 MAY 2015

GAZETTE EXPIRY DATE: 25 MAY 2015

1) APP0039638	GAZETTE NUMBER: LGKZNG02-2015-APR
2) FP MBEJE ID NO. 6603210450081	
3) 539 MAIN ROAD SOBANTU PIETERMARITZBURG 3210	
4) APPLICANT TYPE : NORMAL TRANSFER	
5) 1 x 12 (SEATED) STANDING CAPACITY IS STILL TO BE ACQUIRED	
6.1.1.1	<p>ROUTE 1 SOBANTU -FREEDOM SQUARE INBOUND(FORWARD) FROM(ORIGIN): SOBANTU TERMINUS - SIKHOSANA/MENDI (KPR0195) VIA SIKHOSANA,RETURN,SIKHOSANA,PROMED ,OHRTMANN,ECHO,BULWER,RETIEF,CHURCH,OLD MARKET TO(DESTINATION): FREEDOM SQUARE RANK NO.1 OFF-LONGMARKET (KPC007)</p> <p>OUTBOUND (RETURN) FROM (ORIGIN): FREEDOM SQUARE RANK NO. 1OFF LONGMARKET (KPC0007) VIA LONGMARKET,RETIEF,BULWER,ECHO,OHRTMANN,PROMED, SIKHOSANA TO(DESTINATION):SOBANTU TERMINUS -SIKHOSANA/MENDI(KPR0195)</p>
6.1.1.2	<p>ROUTE 2 SOBANTU -RETIEF STREET INBOUND (FORWARD) FROM(ORIGIN): SOBANTU TERMINUS -SIKHOSANA/MENDI (KPR0195) VIA: SIKHOSANA,RETURN SIKHOSANA,PROMED,OHRTMANN,ECHO,BULWER,RETIEF TO(DESTINATION):RETIEF STREET RANK NO.4-CHURCH TO LONGMARKET (KPC0049) OUTBOUND(RETURN) FROM(ORIGIN): RETIEF STREET TANK NO.4 CHURCH TO LONGMARKET (KPC0049) VIA: RETIEF,BULWER,ECH,OHRTMANN,PROMED,SIKHOSANA TO(DESTINATION): SOBANTU TERMINUS-SIKHOSANA/MENDI (KPR0195)</p>



GAZETTE

REGION: ALL

GAZETTE PRINT DATE : 04 MAY 2015

GAZETTE EXPIRY DATE: 25 MAY 2015

1) APP0039731	GAZETTE NUMBER: LGKZNG02-2015-APR
2) ZE NSELE ID NO. 7308265451088	
3) G2596 NTUZUMA RD KWAMASHU 4360	
4) APPLICANT TYPE : NORMAL TRANSFER	
5) 1 x 13 (SEATED) STANDING CAPACITY IS STILL TO BE ACQUIRED	
6.1.1.1	<p>ROUTE 4 NTUZUMA TO PHOENIX (UMHLANGA) FROM THE STARTING POINT (ITHENDELE DRIVE TAXI RANK) NEAR KWANOZAZA SHOPPING CENTRE ALONG ANY OF THE INNER CIRCLE ROUTES 1 TO 4 WITHIN NTUZUMA TOWNSHIP ALONG ITHENDELE DRIVE LEFT INTO NTUZUMA ACCESS ROAD INTO INDUSTRIAL PARK ROAD LEFT INTO PHOENIX HIGHWAY RIGHT INTO INTO M41 LEFT INTO UMHLANGA ROCKS DRIVE INTO LIGHTHOUSE ROAD LEFT INTO TANAGER WAY RIGHT INTO LAGOON DRIVE RIGHT INTO LIGHT HOUSE ROAD LEFT INTO AN ON RAMP TO THE M4 RIGHT INTO ARGYLE ROAD LEFT INTO UMGENI ROAD LEFT INTO UMGENI ROAD AND PROCEED TO THE RANK (S) AS PER ANY OF THE ROUTES (1.1 TO 1.5) ALTERNATIVE ROUTE ALONG THE M25 LEFT INTO THE N2 RIGHT INTO THE M41 AND PROCEED AS PER THE ABOVE ROUTE.</p>
6.1.1.2	<p>ROUTE 6 INNER CIRCLE6. RETURN ROUTES 6.1 KWAMASHU TO NTUZUMA FROM KWAMASHU MAIN TAXI RANK ON MALANDELA ROAD, INTO BHEJANE ROAD, LEFT INTO NYALA ROAD, INTO ITHENDELE DRIVE AND PROCEED TO THE INNER CIRCLE ROUTES WITHIN NTUZUMA AND TO THE RANK ON ITHENDELE DRIVE NEAR BHEKUZULU DRIVE. 6.1.1 ALTERNATIVE ROUTE FROM KWAMASHU MAIN TAXI RANK ON MALANDELA ROAD, INTO BHEJANE ROAD, LEFT INTO NYALA ROAD, INTO UNDIYAZANA GROVE, INTO INGCEBO DRIVE, RIGHT INTO IBHUCU DRIVE, RIGHT INTO UMBHALANE, RIGHT INTO IHOBHE AVENUE, LEFT INTO ITHENDELE DRIVE AND PROCEED TO THE INNER CIRCLE ROUTES WITHIN NTUZUMA TAKE-OUT AND TO THE END POINT ON ITHENDELE DRIVE NEAR BHEKUZULU DROVE. 6.2. BESTER'S TAXI RANK TO NTUZUMA FROM BESTER'S TAXI RANK, LEFT INTO NTUZUMA ACCESS ROAD, RIGHT INTO ITHENDELE DRIVE AND PROCEED TO ANY OF THE INNER CIRCLE ROUTE(S) 1 TO 4 ABOVE, AND TO THE END POINT ON ITHENDELE DRIVE AND BHEKUZULU DRIVE TAXI RANK. 6.3. KWAMASHU CROSSROADS TO NTUZUMA FROM KWAMASHU CROSSROADS TAXI RANK, LEFT INTO MALANDELA ROAD, LEFT INTO KWAMASHU HIGHWAY (M25), LEFT INTO NTUZUMA ACCESS ROAD, RIGHT INTO ITHENDELE DRIVE AND PROCEED TO ANY OF THE INNER CIRCLE ROUTE(S) 1 TO 4 ABOVE, UNTIL THE END POINT ON ITHENDELE NEAR BHEKUZULU DRIVE TAXI RANK.</p>



GAZETTE

REGION: ALL

GAZETTE PRINT DATE : 04 MAY 2015

GAZETTE EXPIRY DATE: 25 MAY 2015

6.1.1.3	<p>NTUZUMA TO DURBAN</p> <p>1.1 FROM ITHENDELE DRIVE TAXI RANK NEAR KWANOZAZA SHOPPING CENTRE ALONG ANY OF ROUTES (S) 1 TO 4 ABOVE INTO NTUZUMA ACCESS ROAD RIGHT INTO KWAMASHU HIGHWAY (M25) INTO NORTH COAST ROAD INTO UMGENI ROAD (PROCEED TO SOLDIER'S WAY AND TO SOLDIER'S WAY TAXI RANK OR RIGHT INTO LEOPOLD STREET STREET RIGHT INTO WARWICK AVENUE INTO CENTENARY ROAD AND PROCEED TO CENTENARY ROAD TAXI RANK) RESTRICTION (NO PICKING UP NO FORWARD LEG ALONG UMGENI ROAD AND NO SETTING DOWN ON RETURN LEG ALONG UMGENI ROAD).</p> <p>1.2 FROM ITHENDELE DRIVE TAXI RANK NEAR KWANOZAZA SHOPPING CENTRE ALONG ANY OF THE INNER CIRCLE ROUTES WITHIN NTUZUMA AS PER ROUTES 1 TO 4 ABOVE INTO KWAMASHU HIGHWAY (M25) RIGHT INTO THE N2 LEFT INTO INANDA ROAD (M21) INTO SEA COW LAKE ROAD RIGHT INTO NORTH COAST ROAD AND PROCEED TO THE END POINTS AS IN 1.1 ABOVE.</p> <p>1.3 FROM THE STATING POINT IN 1.1 ABOVE INTO KWAMASHU HIGHWAY (M25) RIGHT INTO THE N2 LEFT INTO INANDA ROAD (M21) OFF RAMP LEFT INTO UMGENI ROAD (M19) ALONG UMGENI ROAD AND PROCEED TO THE END POINTS AS IN 1.1</p> <p>1.4 FROM THE STARTING POINT IN 1.1 ABOVE INTO KWAMASHU HIGHWAY RIGHT INTO THE N2 ALONG THE N2 LEFT INTO THE N3 ALONG THE N3 INTO OLD DUTCH ROAD (LEFT INTO CENTENARY ROAD AND PROCEED TO CENTENARY ROAD TAXI RANK OR INTO ALICE STREET RIGHT INTO SOLDIER'S WAY AND PROCEED TO SOLDIER'S WAY TAXI RANK.</p> <p>1.5 FROM THE STARTING POINT IN 1.1 ABOVE INTO KWAMASHU HIGHWAY (M25) INTO NORTH COAST ROAD INTO UMGENI ROAD LEFT INTO ARGYLE ROAD RIGHT INTO BRICKHILL ROAD INTO POINT ROAD RIGHT INTO BAY TERRACE RIGHT INTO STANGER STREET LEFT INTO ORDNANCE ROAD LEFT INTO SOLDIER'S WAY RIGHT INTO QUEEN STREET RIGHT INTO FIELD STREET AND PROCEED TO SOLDIER'S WAY TAXI RANK OR INTO LEOPOLD STREET RIGHT INTO WARWICK AVENUE INTO CENTENARY ROAD AND PROCEED TO CENTENARY ROAD TAXI RANK) RESTRICTION (NO PICKING UP ON FORWARD LEG ALONG UMGENI ROAD AND NO SETTING DOWN ON RETURN LEG ALONG UMGENI ROAD)</p>
6.1.1.4	<p>NTUZUMA TO PINETOWN</p> <p>1.1 FROM THE STARTING POINT ON ITHENDELE DRIVE NEAR KWANOZAZA SHOPPING CENTRE ALONG ANY OF THE INNER CIRCLE ROUTES 1 TO 4 WITHIN NTUZUMA TOWNSHIP ALONG ITHENDELE DRIVE LEFT INTO NTUZUMA ACCEDD ROAD RIGHT INTO KWAMASHU HIGHWAY (M25) TURN RIGHT INTO THE N2 ALONG THE N2 LEFT INTO INANDA ROAD (M21) OFF RAMP RIGHT INTO UMGENI ROAD (M19) INTO ST JOHNS AVENUE RIGHT INTO OLD MAIN ROAD LEFT INTO MOODIE STREET RIGHT INTO HILL STREET AND PROCEED TO THE END POINT ON HILL STREET.</p> <p>1.2 FROM THE STARTING POINT ABOVE ALONG THE ROUTES INDICATED ABOVE RIGHT INTO THE N2 ALONG THE N2 INTO THE N3 INTO THE M13 RIGHT INTO OLD MAIN ROAD RIGHT INTO MOODIE STREET RIGHT INTO HILL STREET AND PROCEED TO THE END POINT ON HILL STREET.</p> <p>1.3 FROM THE STARTING POINT ABOVE ALONG THE ROUTES INDICATED ABOVE RIGHT INTO UMGENI ROAD (M19) ALONG THE M19 RIGHT INTO OTTO VOLEK ROAD LEFT INTO SHEPSTONE ROAD LEFT INTO REGENT STREET RIGHT INTO CHELSEA AVENUE LEFT INTO CHELSEA AVENUE LEFT INTO ESCOM ROAD RIGHT INTO OLD MAIN ROAD RIGHT INTO TRAFFORD ROAD LEFT INTO HILLCLIMB ROAD LEFT INTO KYALAMI ROAD INTO CIRCUIT ROAD LEFT INTO MALCOLM ROAD LEFT INTO ALBERT ROAD LEFT INTO ALEXANDER ROAD LEFT INTO OLD MAIN ROAD RIGHT INTO MOODIE STREET RIGHT INTO HILL STREET AND PROCEED TO THE TAXI RANK ON HILL STREET.</p>



GAZETTE

REGION: ALL

GAZETTE PRINT DATE : 04 MAY 2015

GAZETTE EXPIRY DATE: 25 MAY 2015

6.1.1.5	<p>NTUZUMA TO VERULAM</p> <p>FROM THE STARTING POINT (ITHENDELE DRIVE TAXI RANK) NEAR KWANOZAZA SHOPPING CENTRE ALONG ANY OF THE INNER CIRCLE ROUTES 1 TO 4 WITHIN NTUZUMA TOWNSHIP ALONG ITHENDELE DRIVE LEFT INTO NTUZUMA ACCESS ROAD RIGHT INTO KWAMASHU HIGHWAY (M25) ALONG THE M25 LEFT INTO R102 PASS WHITE HOUSE SHOPPING CENTRE ALONG R102 RIGHT INTO WICK STREET LEFT INTO IRELAND STREET AND PROCEED TO AN APPROVED TAXI RANK ON IRELAND STREET.</p> <p>ALTERNATIVE ROUTE ALONG THE SAME ROUTE ABOVE INTO NTUZUMA ACCESS ROAD INTO INDUSTRIAL PARK ROAD LEFT INTO PHOENIX HIGHWAY LEFT INTO R102 AND PROCEED TO VERULAM AS PER THE ABOVE ROUTE. RESTRICTION: NO PICKING UP OF PASSENGERS ON PHOENIX HIGHWAY.</p>
6.1.1.6	<p>ROUTE 5 DURBAN TO NTUZUMA RETURN JOURNEY (S)</p> <p>5.1 FROM SOLDIER'S WAY TAXI RANK RIGHT INTO FIELD STREET INTO ALBERT STREET INTO UMGENI ROAD INTO NORTH COAST ROAD INTO KWAMASHU HIGHWAY (M25) LEFT INTO NTUZUMA ACCESS ROAD ALONG NTUZUMA ACCESS ROAD RIGHT INTO ITHENDELE DRIVE AND PROCEED TO NTUZUMA ALONG ANY OF THE INNER CIRCLE ROUTES WITHIN NTUZUMA.</p> <p>5.2 FROM CENTENARY ROAD TAXI RANK RIGHT INTO MARKET ROAD LEFT INTO ALICE STREET LEFT INTO ALBERT STREET INTO UMGENI ROAD INTO NORTH COAST ROAD INTO KWAMASHU HIGHWAY (M25) AND PROCEED TO THE END POINT ALONG ROUTES IN 5.1 ABOVE.</p> <p>5.3 (FROM SOLDIER'S WAY TAXI RANK RIGHT INTO FIELD STREET LEFT INTO LEOPOLD STREET INTO CANONGATE ROAD OR FROM CENTENARY ROAD TAXI RANK RIGHT INTO MARKET ROAD RIGHT INTO LEOPOLD STREET INTO CANONGATE ROAD) INTO THE WESTERN FREEWAY (N3) INTO THE N2 LEFT INTO KWAMASHU HIGHWAY (M25) AND PROCEED TO THE END POINT ALONG ROUTES IN 5.1 ABOVE.</p>



GAZETTE

REGION: ALL

GAZETTE PRINT DATE : 04 MAY 2015

GAZETTE EXPIRY DATE: 25 MAY 2015

1) APP0039791	GAZETTE NUMBER: LGKZNG02-2015-APR
2) TS NDLOVU ID NO. 5506270723084	
3) H485 MPANZA ROAD MPUMALANGA KWAZULU NATAL 3700	
4) APPLICANT TYPE : DECEASED TRANSFER	
5) 1 x 13 (SEATED) STANDING CAPACITY IS STILL TO BE ACQUIRED	
6.1.1.1	<p>ROUTE 1. MPUMALANGA – PIETERMARITZBURG (VIA CHURCH STREET)</p> <p>INBOUND: FROM MPUMALANGA, P385, N3, N3/P338 (UMLAAS ROAD) INTERCHANGE, N3, MARKET ROAD INTERCHANGER, N3, BHAMBATHA (GREYTOWN), CHURCH, MASUKWANA (EAST), BOOM STREET TO BOOM / RETIEF TAXI TERMINAL (KPC0013)</p> <p>OUTBOUND: FROM BOOM / TAXI TERMINAL (KPC0013), BOOM STREET, MASUKWANA STREET (EAST), ECHO ROAD, ORTHMANN, N3, N3/P338 (UMLAAS ROAD), INTERCHANGE, N3, P385</p> <p>ALTERNATIVE - INBOUND</p> <p>(A)</p> <p>P385, N3, P418, CHURCH STREET, VR PLANK SQUARE (CAMPERDOWN TAXI RANK – KPX0021, VR PLANK SQUARE, SHEPSTONE, BISHOP, P418, N3 / P338 (UMLAAS ROAD) INTERCHANGE, N3, MARKET ROAD INTERCHANGE, N3, BHAMBATHA (GREYTOWN), CHURCH STREET, MASUKWANA (EAST), BOOM</p> <p>(B)</p> <p>P385, N3, P418, CHURCH STREET, VR PLANK SQUARE (CAMPERDOWN TAXI RANK – KPX 0021), VR PLANK SQUARE, SHEPSTONE, BISHOP, P418, N3 / P338 (UMLAAS ROAD), INTERCHANGE, N3, MARKET ROAD INTERCHANGE, N3, ARMITAGE, CHATTERTON, BOSHOF, BOOM STREET, RETIEF STREET, PIETERMARITZ STREET, PINE STREET, BOOM STREET</p> <p>ALTERNATIVE – OUTBOUND</p> <p>(A)</p> <p>BOOM STREET, MASUKWANA (EAST), ECHO, ORTHMANN, N3, N3 / P338 (UMLAAS ROAD) INTERCHANGE, P418, CHURCH STREET, VR PLANK SQUARE, SHEPSTONE, BISHOP, P418, N3, P385</p> <p>RESTRICTIONS ALONG MARKET ROAD, OFF-RAMP TO MARKET ROAD, ON-RAMP, ONLY OFFLOADING OF PASSENGERS IS PERMITTED. THE LOADING OF PASSENGERS ALONG THIS SECTION OF THE ROUTE IS NOT PERMITTED</p>



GAZETTE

REGION: ALL

GAZETTE PRINT DATE : 04 MAY 2015

GAZETTE EXPIRY DATE: 25 MAY 2015

6.1.1.2	<p>ROUTE 2. MPUMALANGA – CAMPERDOWN INBOUND: FORWARD FROM: MPUMALANGA ROUTE: P385, N3, P418, CHURCH STREET, VR PLANK SQUARE TO: CAMPERDOWN TAXI RANK – ADJACENT TO CAMPERDOWN STATION (KPC 0021)</p> <p>OUTBOUND: RETURN FROM: CAMPERDOWN TAXI RANK – ADJACENT TO CAMPERDOWN STATION (KPC0021) ROUTE: VR PLANK SQUARE, SHEPSTONE, BISHOP, P418, N3, P385 TO: MPUMALANGA</p>
6.1.1.3	<p>ROUTE 4. MPUMALANGA TAXI RANK TO UMLAAS ROAD</p> <p>INBOUND - FORWARD ORIGIN: FROM MPUMALANGA TAXI RANK, TURN RIGHT TO MEYIWA MAIN ROAD, TURN LEFT 2011 STREET, TURN RIGHT 74095 STREET, TURN LEFT P385, TURN LEFT R603 ROUTE: GEORGEDALE, CATO RIDGE, CAMPERDOWN DESTINATION: UMLAAS ROAD</p> <p>OUTBOUND – RETURN ORIGIN: UMLAAS ROAD, R603, N3, MPUMALANG / INCHANGA / CATO RIDGE OFFRAMP – JOIN R103, TURN RIGHT GEORGEDALE ROAD, MEYIWA MAIN ROAD ROUTE: CAMPERDOWN, CATO RIDGE, GEORGEDALE DESTINATION: MPUMALANGA TOWNSHIP (ALL SECTIONS INCLUDING EMALANGENI)</p>
6.1.1.4	<p>ROUTE 5. MPUMALANGA TAXI RANK TO ESTCOURT INBOUND – FORWARD ORIGIN: MPUMALANGA TAXI RANK, TURN RIGHT TO MEYIWA MAIN ROAD, GEORGEDALE ROAD, JOIN R103, N3, OFF RANK ESTCOURT, HARDING STREET, ALEXANDRA STREET DESTINATION: ESTCOURT TAXI RANK</p> <p>OUTBOUND – RETURN ORIGIN: ESTCOURT TAXI RANK – ALEXANDRA STREET – HARDING STREET TO R103, JOIN N3 DURBAN, MPUMALANGA, INCHANGA, CATO RIDGE, OFF RANK JOIN R103, TURN RIGHT GEORGEDALE ROAD – MEYIWA MAIN ROAD DESTINATION: MPUMALANGA TOWNSHIP (ALL SECTIONS AND EMALANGENI)</p>
6.1.1.5	<p>ROUTE 6. MPUMALANGA TAXI RANK TO MATATIELE INBOUND – FORWARD ORIGIN: MPUMALANGA TAXI RANK, TURN RIGHT TO MEYIWA ROAD, TURN LEFT TO GEORGEDALE ROAD, JOIN R103, N3 TO PIETERMARITZBURG, TURN OFF TO R56 UMLAAS ROAD ROUTE: RICHMOND, IXOPO, UMZIMKHULU, KOKSTAD TO OFFLOAD DESTINATION: MATATIELE, MARKET STREET, STATION ROAD, INTO MATATIELE TAXI RANK</p> <p>OUTBOUND – RETURN ORIGIN: MATATIELE TAXI RANK, STATION ROAD, MARKET ROAD, 56 TO UMLAAS ROAD ROUTE: UMLAAS ROAD, CAMPERDOWN, CATO RIDGE GEORGEDALE DESTINATION: MPUMALANGA TOWNSHIP AND EMALANGENI</p>



GAZETTE

REGION: ALL

GAZETTE PRINT DATE : 04 MAY 2015

GAZETTE EXPIRY DATE: 25 MAY 2015

6.1.1.6	<p>ROUTE 7. MPUMALANGA TAXI RANK TO HAMMARSDALE AND ELANGENI INDUSTRIES FROM (ORIGIN): MPUMALANGA TAXI RANK ON MEYIWA MAIN ROAD, TURN LEFT 2011 STREET, TURN RIGHT 74095 STREET, TURN RIGHT P385, RIGHT TURN KELLY ROAD, TURN LEFT ANDERSON ROAD ELANGENI INDUSTRIES AND RETURN BACK ON THE SAME ROUTE TO ALL UNITS WITHIN MPUMALANGA (INCLUDING EMALANGENI)</p>
6.1.1.7	<p>ROUTE 8. MPUMALANGA TAXI RANK TO PINETOWN FROM: MPUMALANGA TAXI RANK ON MEYIWA MAIN ROAD, TURN LEFT 2011 STREET, TURN RIGHT 74095 STREET, TURN RIGHT P385, TURN RIGHT N3, LEFT M13, PASS EVERTON, MAYTIME STORES, KLOOF, LEFT TURN OLD MAIN ROAD, RIGHT ANDERSON ROAD, LEFT TURN STANFIELD LANE, RIGHT INTO HILL STREET BUS RANK AND RETURN BACK ON THE SAME ROUTE TO ALL UNITS WITHIN MPUMALANGA</p>
6.1.1.8	<p>ROUTE 9. MPUMALANGA TAXI RANK TO WESTMEAD FROM MPUMALANGA TAXI RANK ON MEYIWA MAIN ROAD, TURN LEFT 2011 STREET, TURN RIGHT 74095 STREET, TURN RIGHT P385, TURN RIGHT N3, PASS MARIANHILL TOLL PLAZA, LEFT RICHMOND ROAD, LEFT WESTMEAD ROAD, LEFT ALEXANDER ROAD, RIGHT TRAFFORD ROAD, LEFT RICHMOND ROAD, LEFT SWANFIELD ROAD, LEFT INTO TAXI HOLDING ON COMMERCIAL ROAD AND RETURN BACK ON THE SAME ROUTE TO ALL UNITS WITHIN MPUMALANGA</p>
6.1.1.9	<p>ROUTE 10. MPUMALANGA TAXI RANK TO DURBAN FROM MPUMALANGA TAXI RANK ON MEYIWA MAIN ROAD, TURN LEFT 2011 STREET, TURN RIGHT 74095 STREET, TURN RIGHT P385, TURN RIGHT N3, PASS MARIANHILL TOLL PLAZA, OR N3, LEFT M13, LEFT OLD MAIN ROAD PINETOWN, RIGHT STAPLETON ROAD, LEFT M13, LEFT N3, TURN LEFT INTO BEREA ROAD NORTH, RIGHT INTO BEREA ROAD, INTO WEST STREET, LEFT TURN RUSSELL STREET AND RANK AT THE INTERSECTION OF RUSSELL STREET AND PINE STREET</p> <p>ALTERNATIVE ROUTE FROM BEREA ROAD NORTH, INTO OLD DUTCH ROAD, INTO ALICE STREET, TURN RIGHT INTO GREY STREET, BECOMING BROAD STREET, RIGHT TURN SMITH STREET, RIGHT TURN RUSSELL STREET AND PROCEED TO RANK AS ABOVE, RETURN TRIP – FROM RANK AT THE INTERSECTION OF PINE STREET, LEFT TURN INTO N3, FROM THE N3 DRIVE BACKWARDS ON THE SAME ROUTE AS THE FORWARD TRIP</p>



GAZETTE

REGION: ALL

GAZETTE PRINT DATE : 04 MAY 2015

GAZETTE EXPIRY DATE: 25 MAY 2015

1) APP0039684	GAZETTE NUMBER: LGKZNG02-2015-APR
2) B MKHIZE ID NO. 6311060677080	
3) PO BOX 28256 R 612 ROAD UMZINTO KWAZULU-NATAL 4200	
4) APPLICANT TYPE : DECEASED TRANSFER	
5) 1 x 15 (SEATED) STANDING CAPACITY IS STILL TO BE ACQUIRED	
6.1.1.1	<p>ROUTE 1 IMPUNGA TO DURBAN AND RETURN:</p> <p>FROM APPROVED TAXI RANK IN IMPUNGA INTO AND ALONG R612, DROP ONLY ALONG R612 TO UMZINTO DROP IN UMZINTO, BACK TO R612 AND TURN LEFT TO JOIN N2 FREEWAY AND PROCEED INTO M4 / ALBERT LUTHULI HIGHWAY, LEFT INTO SMITH STREET, RIGHT INTO WARWICK AVENUE TO RANK 292C ON WARWICK AVENUE, DURBAN AND RETURN WITH PASSENGERS FROM RANK 292C, WARWICK AVENUE DURBAN. TURN LEFT TO JOIN WEST STREET AND TURN RIGHT ALONG PARK STREET RIGHT TO JOIN (M4) / ALBERT LUTHULI HIGHWAY INTO N2 FREEWAY, TURN LEFT AND RIGHT AGAIN TO JOIN R612 AND PROCEED TO THE STARTING POINT AT IMPUNGA.</p>
6.1.1.2	<p>ROUTE 2 IMPUNGA TO HIGHFLATS</p> <p>FROM APPROVED TAXI RANK IN IMPUNGA, KENTERTON INTO AND ALONG R612 TO HIGHFLATS TAXI RANK AND RETURN WITH OWN PASSENGERS. (DROP AND PICK UP AT MACKENZIE KNOGHKAR MASHU, STUARTVILLE, HLUTANKUNGU, GOXE NKAWINI, JOLIVET, NJANE R, SJAHILE, KENTERTON, IMPUNGA.)</p>
6.1.1.3	<p>ROUTE 3 IMPUNGA TO UMZINTO:</p> <p>FROM APPROVED TAXI RANK IN IMPUNGA, KENTERTON INTO AND ALONG R612 (DROP ONLY) STRAIGHT INTO UMZINTO AND RETURN ALONG THE SAME ROUTE WITH PASSENGERS. START DROPPING IN KENTERTON, IMPUNGA SJAHILE, NJANE R, JOLIVET, NKAWINI, GOXE HLUTHANKUNGU, NGU, STUARTVILLE.</p>



GAZETTE

REGION: ALL

GAZETTE PRINT DATE : 04 MAY 2015

GAZETTE EXPIRY DATE: 25 MAY 2015

6.1.1.4	<p>ROUTE 4 JOLIVET TO DURBAN:</p> <p>FROM APPROVED TAXI RANK IN JOLIVET TO DURBAN RANK NO. 292C WARWICK AVENUE ALONG R612 TURN RIGHT INTO UMZINTO. (DROP ONLY) BACK TO R612 AND TURN LEFT INTO N2 FREEWAY AND PROCEED DIRECT INTO M4 / ALBERT LUTHULI HIGHWAY, LEFT INTO SMITH STREET, RIGHT INTO WARWICK AVENUE TO RANK 292C ON WARWICK AVENUE, DURBAN AND RETURN. TURN LEFT INTO WEST STREET, TURN RIGHT INTO PARK STREET, RIGHT INTO INKOSI ALBERT LUTHULI HIGHWAY, INTO (N2) SOUTH COAST FREEWAY TURN LEFT INTO PARK RYNIE INTO R612 AND START DROPPING IN KENTERTON, IMPUNGA, SJAHI, NJANE R JOLIVET, NKAWINI, GOXE, HLUTHAKUNGU, STUARTVILLE MASHU UNTIL REACHING THE STARTING POINT OF JOLIVET.</p>
6.1.1.5	<p>ROUTE 5 JOLIVET TO HIGHFLATS:</p> <p>FROM APPROVED TAXI RANK IN JOLIVET, PASSING THROUGH NKAWINI, GOXI, STUARTVILLE, NJANE R, SJAHI, KENTERTON, IMPUNGA MASHU, KNOGHKAR, MACKENZIE INTO AND ALONG R612. AND PROCEED INTO HIGHFLATS TAXI RANK AND WAIT FOR OWN PASSENGERS BEFORE RETURNING ALONG R612 DROP AND PICK TO MACKENZIE, KNOGHKAR, MASHU, STUARTVILLE, HLUTHAKUNGU, GOXE, NKAWINI, JOLIVET R SJAHI, KENTERTON, IMPUNGA UNTIL REACHING JOLIVET.</p>
6.1.1.6	<p>ROUTE 6 JOLIVET TO UMZINTO:</p> <p>FROM APPROVED TAXI RANK IN JOLIVET PASSING THROUGH NKAWINI, GOXE, STUARTVILLE, NJANE R, SJAHI, KENTERTON, IMPUNGA INTO AND ALONG R612 DROP ONLY. PROCEED TO UMZINTO TAXI RANK AND WAIT FOR OWN PASSENGERS, AND RETURN ALONG R612. START DROPPING AT KENTERTON IMPUNGA SJAHI, NJANE R, JOLIVET, NKAWINI GOXE, HLUTHAKUNGU, STUARTVILLE UNTIL REACHING JOLIVET.</p>

**GAZETTE**

REGION: ALL

GAZETTE PRINT DATE : 04 MAY 2015

GAZETTE EXPIRY DATE: 25 MAY 2015

**6.1.1.7 ROUTE 0
CONDITIONS:**

- 1.PASSENGERS MAY BE PICKED UP AND/OR SET DOWN ONLY AT DESIGNATED TAXI RANK OR TAXI STOP, WHICH SHALL EXCLUDE BUS STOPS.
- 2.ON THE IN BOUND TRIP TO DURBAN, NO PASSENGERS MAY BE PICKED UP EN ROUTE FROM ENTERING ROAD R612, UNTIL REACHING THE WARWICK AVENUE RANK NO 292C TAXI RANK.
- 3.ON THE RETURN TRIP TO JOLIVET, NO PASSENGERS MAY BE SET DOWN UNTIL LEAVING ROAD R612.
- 4.ENTRY OR RANKING ON PRIVATE PROPERTY IS NOT PERMITTED WITHOUT RITTEN PERMISSION OF THE LANDLORD, A COPY OF WHICH MUST BE SUPPLIED TO THE BOARD.
- 5.WITHOUT HAVING ENTERED INTO AN AGREEMENT WITH OTHER OPERATORS ON A COMMON ROUTE, AS CONTEMPLATED BY SECTION 88(2)(B) OF ACT 22 OF 2000, THE PICKING UP OR SETTING DOWN OF PASSENGERS ON SUCH ROUTE IS NOT PERMITTED. A COPY OF SUCH AGREEMENT MUST BE SUPPLIED TO THE BOARD.
- 6.AT RANKS, WHETHER ON – STREET OR OFF – STREET, ONLY THE TAXIS THAT CAN BE ACCOMODATED IN THE DEMARCATED AREA MAY OCCUPY THE RANK, EXCESS VEHICLES MUST HOLD ELSEWHERE AT DESIGNATED HOLDING AREAS.
- 7.RANK PERMITS OR LETTERS OF AUTHORITY MUST BE PRODUCED IN RESPECT OF ALL RANKS IN MUNICIPAL AREAS, IN PARTICULAR MAJOR TOWNS AND CITIES SUCH AS DURBAN AND UMZINTO.
- 8.THE ALLOCATION OF ANY ROUTE OR PORTION OF A ROUTE IS SUBJECT TO THE CONDITION THAT IT HAS BEEN APPROVED AND ALLOCATED IN GOOD FAITH AND THAT SUCH ROUTE WILL BE INVALID SHOULD IT TRANSPIRE THAT THE ROUTE OR PORTION THEREOF WILL, OR HAS CAUSED CONFLICT DUE TO IT HAVING BEEN APPROVED BASED ON INCORRECT OR FALSE INFORMATION SUPPLIED TO THE BOARD OR AS A RESULT OF AN ERROR. IN SUCH INSTANCE THE OPERATING LICENCE MUST BE RETURNED TO THE BOARD FOR CORRECTION.
- 9.THE VEHICLE MUST BE COVERED BY MOTOR VEHICLE INSURANCE AS WELL AS PERSONAL LIABILITY INSURANCE



GAZETTE

REGION: ALL

GAZETTE PRINT DATE : 04 MAY 2015

GAZETTE EXPIRY DATE: 25 MAY 2015

1) APP0039770	GAZETTE NUMBER: LGKZNG02-2015-APR
2) D GOVENDER ID NO. 5102200126083	
3) 50 CROFTDENE DRIVE CHATSWORTH DURBAN KWA-ZULU NATAL 4092	
4) APPLICANT TYPE : BACKLOG CAPTURE	
5) IS STILL TO BE ACQUIRED	
6.1.1.1	<p>5. FROM CHECKERS CENTRE IN JOYHURST STREET IN CHATSWORTH, TO DURBAN:</p> <p>FROM CHECKERS CENTRE IN JOYHURST STREET, CHATSWORTH, RIGHT INTO MAIN STREET, LEFT INTO CHATSDENE STREET, RIGHT INTO FLORENCE NIGHTINGALE DRIVE, LEFT INTO HIGGINSON HIGHWAY, RIGHT INTO CROSSMOOR DRIVE, LEFT INTO MOORCROSS DRIVE, LEFT INTO ROAD 1124 UP UNTIL THE CORNER WITH KLAARWATER DRIVE, AND RETURN ALONG ROAD 1124, LEFT INTO MOORCROSS DRIVE, INTO ARENA PARK DRIVE, RIGHT INTO MOORTON DRIVE, LEFT INTO ROAD 751, LEFT INTO ROAD 701, RIGHT INTO 702, RIGHT INTO ROAD 502, LEFT INTO ROAD 501, RIGHT INTO ARENA PARK DRIVE, LEFT INTO CHATSWORTH CIRCLE, RIGHT INTO MAIN STREET, INTO ROAD 301, RIGHT INTO WOODHURST DRIVE, INTO COLLIER AVENUE, RIGHT INTO CHATSWORTH MAIN ROAD, INTO PELICAN DRIVE, LEFT INTO HAVENSIDE DRIVE, RIGHT INTO IMPALA DRIVE, RIGHT INTO HIGGINSON HIGHWAY, INTO GRIMBYS ROAD, LEFT INTO SOUTH COAST ROAD, RIGHT INTO SOUTHERN FREEWAY, LEFT INTO MOORE ROAD, RIGHT INTO WARWICK AVENUE, RIGHT INTO ALICE STREET, RIGHT INTO SOLDIERS WAY, RIGHT INTO PINE STREET RANK NO. 84 OR ALTERNATIVELY INTO ALBERT STREET, THEN LEFT INTO PRINCE EDWARD STREET INTO RANK 116 AND RETURN ALONG PRINCE ALFRED, INTO SMITH STREET, INTO SOUTHERN FREEWAY AND RETURN ALONG THE FORWARD ROUTE IN REVERSE.</p>



GAZETTE

REGION: ALL

GAZETTE PRINT DATE : 04 MAY 2015

GAZETTE EXPIRY DATE: 25 MAY 2015

1) APP0039772	GAZETTE NUMBER: LGKZNG02-2015-APR
2) D GOVENDER ID NO. 5102200126083	
3) 50 CROFTDENE DRIVE CHATSWORTH DURBAN KWA-ZULU NATAL 4092	
4) APPLICANT TYPE : BACKLOG CAPTURE	
5) IS STILL TO BE ACQUIRED	
6.1.1.1	<p>APPROVED ROUTES</p> <p>CHATSWORTH MINIBUS ASSOCIATION</p> <p>1. FROM PRIVATE RANKING FACILITIES : CHECKERS CENTRE IN JOYHURST STREET TO SHALLCROSS RIDGE CENTRE IN LINK ROAD, TURN RIGHT INTO JOYHURST STREET, TURN RIGHT INTO CHATSWORTH CIRCLE, LEFT INTO CROFTDENE DRIVE, RIGHT INTO MONTDENE DRIVE, LEFT INTO ROAD 702, LEFT INTO ROAD 701, RIGHT INTO ROAD 751, RIGHT INTO MOORTON DRIVE, LEFT INTO ARENA PARK DRIVE, DIRECT TO MOORCROSS DRIVE, RIGHT INTO CROSSMOOR DRIVE, LEFT INTO MOORCROSS DRIVE, RIGHT INTO KLAARWATER ROAD, RIGHT INTO LINK ROAD, UP UNTIL SHALLCROSS RIDGE CENTRE AND RETURN ALONG THE SAME ROUTE TO CHECKERS CENTRE IN JOYHURST STREET.</p>
6.1.1.2	<p>2. FROM PRIVATE RANKING FACILITIES: CHECKERS CENTRE IN JOYHURST STREET TO LOTUS GARAGE IN CHATSWORTH MAIN ROAD, RIGHT BHAKTIVEDANTA SWAMI CIRCLE, RIGHT INTO MAIN STREET, DIRECT INTO FLORENCE NIGHTINGALE DRIVE, LEFT INTO SUNSET AVENUE, LEFT INTO ERICA AVENUE, RIGHT INTO SYRINGA AVENUE, LEFT INTO WOOHURST DRIVE, RIGHT INTO COLLIER AVENUE, LEFT INTO CHATSWORTH MAIN ROAD, AND PROCEED TO LOTUS GARAGE AND RETURN ALONG THE FORWARD ROUTE IN REVERSE TO CHECKERS CENTRE IN JOYHURST STREET.</p>
6.1.1.3	<p>3. FROM PRIVATE RANKING FACILITIES : CHECKERS CENTRE IN JOYHURST STREET TO SILVER GLEN SHOPPING MALL, RIGHT INTO JOYHURST STREET, RIGHT INTO CHATSWORTH CIRCLE, LEFT INTO CROFTDENE DRIVE, RIGHT INTO SILVERGLEN DRIVE, DIRECT INTO BULL-BULL DRIVE, LEFT INTO HAVENSIDE DRIVE, LEFT INTO SUMMERFIELD ROAD, LEFT INTO PELICAN DRIVE, LEFT INTO SILVERGLEN DRIVE, AND PROCEED INTO SILVERGLEN SHOPPING MALL AND RETURN ALONG THE FORWARD ROUTE IN REVERSE TO CHECKERS IN JOYHURST STREET.</p>



GAZETTE

REGION: ALL

GAZETTE PRINT DATE : 04 MAY 2015

GAZETTE EXPIRY DATE: 25 MAY 2015

6.1.1.4	<p>4. FROM CHECKERS CENTRE IN JOYHURST STREET IN CHATSWORTH, TO DURBAN:</p> <p>FROM CHECKERS CENTRE IN JOYHURST STREET, CHATSWORTH, RIGHT INTO MAIN STREET, LEFT INTO CHATSDENE STREET, RIGHT INTO FLORENCE NIGHTINGALE DRIVE, LEFT INTO HIGGINSON HIGHWAY, RIGHT INTO CROSSMOOR DRIVE, LEFT INTO MOORCROSS DRIVE, LEFT INTO ROAD 1124 UP UNTIL THE CORNER WITH KLAARWATER DRIVE, AND RETURN ALONG ROAD 1124, LEFT INTO MOORCROSS DRIVE, INTO ARENA PARK DRIVE, RIGHT INTO MOORTON DRIVE, LEFT INTO ROAD 751, LEFT INTO ROAD 701, RIGHT INTO 702, RIGHT INTO ROAD 502, LEFT INTO ROAD 501, RIGHT INTO ARENA PARK DRIVE, LEFT INTO CHATSWORTH CIRCLE, RIGHT INTO MAIN STREET, INTO ROAD 301, RIGHT INTO WOODHURST DRIVE, INTO COLLIER AVENUE, RIGHT INTO CHATSWORTH MAIN ROAD, INTO PELICAN DRIVE, LEFT INTO HAVENSIDE DRIVE, RIGHT INTO IMPALA DRIVE, RIGHT INTO HIGGINSON HIGHWAY, INTO GRIMBYS ROAD, LEFT INTO SOUTH COAST ROAD, RIGHT INTO SOUTHERN FREEWAY, LEFT INTO MOORE ROAD, RIGHT INTO WARWICK AVENUE, RIGHT INTO ALICE STREET, RIGHT INTO SOLDIERS WAY, RIGHT INTO PINE STREET RANK NO. 84 OR ALTERNATIVELY INTO ALBERT STREET, THEN LEFT INTO PRINCE EDWARD STREET INTO RANK 116 AND RETURN ALONG PRINCE ALFRED, INTO SMITH STREET, INTO SOUTHERN FREEWAY AND RETURN ALONG THE FORWARD ROUTE IN REVERSE.</p>
6.1.1.5	<p>5. FROM CHECKERS CENTRE IN JOYHURST STREET IN CHATSWORTH, TO DURBAN:</p> <p>FROM CHECKERS CENTRE IN JOYHURST STREET, CHATSWORTH, RIGHT INTO MAIN STREET, LEFT INTO CHATSDENE STREET, RIGHT INTO FLORENCE NIGHTINGALE DRIVE, LEFT INTO HIGGINSON HIGHWAY, RIGHT INTO CROSSMOOR DRIVE, LEFT INTO MOORCROSS DRIVE, LEFT INTO ROAD 1124 UP UNTIL THE CORNER WITH KLAARWATER DRIVE, AND RETURN ALONG ROAD 1124, LEFT INTO MOORCROSS DRIVE, INTO ARENA PARK DRIVE, RIGHT INTO MOORTON DRIVE, LEFT INTO ROAD 751, LEFT INTO ROAD 701, RIGHT INTO 702, RIGHT INTO ROAD 502, LEFT INTO ROAD 501, RIGHT INTO ARENA PARK DRIVE, LEFT INTO CHATSWORTH CIRCLE, RIGHT INTO MAIN STREET, INTO ROAD 301, RIGHT INTO WOODHURST DRIVE, INTO COLLIER AVENUE, RIGHT INTO CHATSWORTH MAIN ROAD, INTO PELICAN DRIVE, LEFT INTO HAVENSIDE DRIVE, RIGHT INTO IMPALA DRIVE, RIGHT INTO HIGGINSON HIGHWAY, INTO GRIMBYS ROAD, LEFT INTO SOUTH COAST ROAD, RIGHT INTO SOUTHERN FREEWAY, LEFT INTO MOORE ROAD, RIGHT INTO WARWICK AVENUE, RIGHT INTO ALICE STREET, RIGHT INTO SOLDIERS WAY, RIGHT INTO PINE STREET RANK NO. 84 OR ALTERNATIVELY INTO ALBERT STREET, THEN LEFT INTO PRINCE EDWARD STREET INTO RANK 116 AND RETURN ALONG PRINCE ALFRED, INTO SMITH STREET, INTO SOUTHERN FREEWAY AND RETURN ALONG THE FORWARD ROUTE IN REVERSE.</p>
6.1.1.6	<p>RESTRICTIONS</p> <p>1. ROUTE 5 IS LIMITED 300 VEHICLES PER DAY TO BE IDENTIFIED BY THE TAXI ASSOCIATION BY MEANS OF AN OPERATIONAL SCHEDULE WHICH MUST BE SUBMITTED TO THE BOARD AND THE METRO POLICE ON A MONTHLY BASIS OR WHEN A CHANGE OCCURS.</p>



GAZETTE

REGION: ALL

GAZETTE PRINT DATE : 04 MAY 2015

GAZETTE EXPIRY DATE: 25 MAY 2015

6.1.1.7	6. FROM RANK NO 80 AT R. K. KHANS HOSPITAL IN CHATSWORTH CIRCLE TO MOBENI HEIGHTS SHOPPING CENTRE IN IMPALA DRIVE, RIGHT INTO CHATSWORTH CIRCLE, RIGHT INTO FLORENCE NIGHTINGALE DRIVE, RIGHT INTO WESTCLIFF DRIVE, DIRECT INTO PELICAN DRIVE, RIGHT INTO HAVENSIDE DRIVE, RIGHT INTO IMPALA DRIVE, INTO MOBENI HEIGHTS SHOPPING CENTRE AND RETURN ALONG THE FORWARD ROUTE IN REVERSE TO R. K. KHAN HOSPITAL IN CHATSWORTH CIRCLE.
6.1.1.8	7. FROM RANK NO. 80 AT R. K. KHANS HOSPITAL IN CHATSWORTH CIRCLE TO CHATSWORTH RIDGE CENTRE IN LINK ROAD, LEFT INTO CHATSWORTH CIRCLE, LEFT INTO CROFTDENE DRIVE, RIGHT INTO MONTDENE DRIVE, LEFT INTO ROAD 702, LEFT INTO ROAD 701, RIGHT INTO ROAD 751, RIGHT INTO MOORTON DRIVE, LEFT INTO ARENA PARK DRIVE , DIRECT INTO MOORCROSS DRIVE, RIGHT INTO CROSSMOOR DRIVE, LEFT INTO MOORCROSS DRIVE, RIGHT INTO KLAARWATER ROAD, RIGHT INTO LINK ROAD, PROCEED TO CHATSWORTH RIDGE CENTRE AND RETURN ALONG THE FORWARD ROUTE IN REVERSE TO R. K. KHANS HOSPITAL IN CHATSWORTH CIRCLE.
6.1.1.9	8. FROM RANK NO. 113 AT MONTFORD SHOPPING COMPLEX TO SEVEN TANKS, LEFT INTO ROAD 701, RIGHT INTO ROAD 702, RIGHT INTO ROAD 704, RIGHT INTO NATURE RESERVE ROAD, PROCEED TO SEVEN TANKS AND RETURN ALONG THE FORWARD ROUTE IN REVERSE TO RANK NO. 113 AT MONTFORD SHOPPING COMPLEX.



GAZETTE

REGION: ALL

GAZETTE PRINT DATE : 04 MAY 2015

GAZETTE EXPIRY DATE: 25 MAY 2015

1)	APP0039783	GAZETTE NUMBER: LGKZNG02-2015-APR
2)	SP MKHIZE ID NO. 6004115760080	
3)	P O BOX 2084 EMPANGENI KWAZULU-NATAL KWA-ZULU NATAL 3880	
4)	APPLICANT TYPE : BACKLOG CAPTURE	
5)	IS STILL TO BE ACQUIRED	
6.1.1.1	<p>ROUTE 1. ESIKHAWINI TO RICHARDSBAY</p> <p>DEPART ESIKHAWINI TAXI RANK, TURN LEFT INTO MTHOMBONI ROAD, RIGHT INTO MDLEBE MPUMA (EAST), INTO MELONI (P106) CARRY STRAIGHT DOWN THE B10 (P106), PAST MADLANKALA, TURN RIGHT INTO R34 (JOHN ROSS PARKWAY), TURN LEFT WEST CENTRAL ARTERIAL CARRY STRAIGHT INTO BULLION BOULEVARD, THEN TURN LEFT INTO TAXI CITY RANK RICHARDSBAY, RETURN ALONG THE SAME ROUTE</p>	
6.1.1.2	<p>ROUTE 2. ESIKHAWINI TO RICHARDSBAY VIA ALTON</p> <p>DEPART ESIKHAWINI RANK, LEFT INTO MTHOMBONI ROAD, RIGHT INTO MDLEBE MPUMA (EAST), INTO MELONI (P106), CARRY STRAIGHT DOWN THE B10 (P106), PAST MADLANKALA, TURN RIGHT INTO R34 (JOHN ROSS PARKWAY), TURN RIGHT INTO ALUMINA ALLEE, 100 METRES AWAY FROM THE ROAD, OFF LOADING AT BUS STOP (MARINGINI), RETURN BACK STRAIGHT ACROSS ALUMINA ALLEE, OFF LOADING AT AMALGAMATED, ENGINE GARAGE, IKHWEZI DEPORT BELL, SHELL GARAGE, ZCBF, DOLLAR DRIVE, TURN RIGHT AND LEFT INTO BULLION BOULEVARD AND TURN LEFT INTO TAXI RANK RICHARDSBAY, AND RETURN ALONG THE SAME ROUTE</p>	
6.1.1.3	<p>ROUTE 3. ESIKHAWINI TO EMPANGENI RAIL</p> <p>DEPART ESIKHAWINI RANK, TURN LEFT INTO MTHOMBONI ROAD, CARRY STRAIGHT INTO D1567, TURN RIGHT INTO N2 (FREEWAY), TURN LEFT INTO R34 (JOHN ROSS PARKWAY), STRAIGHT INTO TANNER ROAD, OFF LOADING AT KENTUCKY, POST OFFICE, EMRIC MOTORS AND TURN LEFT INTO B RANK, OFF LOADING THEN TURN INTO MAIN ROAD, TURN LEFT AND RIGHT GRANTHAM HIGHWAY, BACK INTO R34, TURN RIGHT INTO MAXWELL STREET, THEN LEFT INTO LOT 63 TAXI RANK, TURN RIGHT INTO N2 (NGOYA X ROADS) STRAIGHT TO EMPANGNI CIRCLE, LEFT INTO TANNER ROAD, THEN RIGHT INTO B-RANK, TURN RIGHT INTO TANNER ROAD, TURN LEFT INTO R34, RIGHT INTO MAXWELL STREET, LEFT INTO LOT 63, TAXI RANK EMPANGENI AND RETURN ALONG THE SAME ROUTE</p>	
6.1.1.4	<p>ROUTE 4. ESIKHAWINI TO EMPANGENI LOT 63</p> <p>DEPART ESIKHAWINI RANK, TURN LEFT INTO MTHOMBONI ROAD, STRAIGHT INTO D1567, TURN RIGHT INTO N2, LEFT INTO R34 (JOHN ROSS PARKWAY), STRAIGHT INTO MAIN ROAD, OFF LOADING AT SPEEDY, TURN LEFT INTO PRESIDENT SWART AVENUE, OFF LOADING AT CENTRAL PARK, TOTAL GARAGE, TURN RIGHT INTO MAXWELL STREET, THEN LEFT INTO LOT 63 TAXI RANK EMPANGENI AND RETURN ALONG THE SAME ROUTE</p>	



GAZETTE

REGION: ALL

GAZETTE PRINT DATE : 04 MAY 2015

GAZETTE EXPIRY DATE: 25 MAY 2015

6.1.1.5	<p>ROUTE 5. ESIKHAWINI (MPEMBENI) TO RICHARDSBAY DEPART ESIKHAWINI TAXI RANK, TURN RIGHT INTO MTHOMBONI ROAD, CARRY STRAIGHT ACROSS MDLEBE MPUMA ROBOTS ALONG D887 TO MPEMBENI (LEXON TEA ROOM), TURN BACK ALONG D887, STRAIGHT DOWN THE B10 (P106), PAST MADLANKALA, TURN RIGHT INTO R34 (JOHN ROSS PARKWAY), TURN LEFT INTO WEST CENTRAL ARTERIAL, CARRY STRAIGHT TO BULLION BOULEVARD, THEN LEFT INTO TAXI CITY RANK RICHARDSBAY, ALONG THE SAME ROUTE</p>
6.1.1.6	<p>ROUTE 6. ESIKHAWINI (PORT DUNFORD) TO EMPANGENI DEPART ESIKHAWINI RANK TO PORT DUNFORD, ALONG D537 TO KWAMOLI TEA ROOM AND TURN BACK ALONG D537, TURN LEFT INTO D1597, STRAIGHT TO MASONGO X ROADS, TURN LEFT INTO MDLEBE MPUMA, RIGHT INTO MELONI (P106), CARRY STRAIGHT DOWN THE B10 (P106), PAST MADLANKAL, TURN LEFT INTO R34 (JOHN ROSS PARKWAY), TURN LEFT INTO TANNER ROAD, OFFLOADING AT KENTUCKY, POST OFFICE, EMRIC MOTORS, LEFT INTO B-RANK, BACK INTO MAIN ROAD, LEFT AND RIGHT INTO GRANTAM HIGHWAY, TURN RIGHT INTO MAXWELL STREET, THEN LEFT INTO LOT 63 TAXI RANK EMPANGNI, AND RETURN ALONG THE SAME ROUTE</p>
6.1.1.7	<p>ROUTE 7. ESIKHAWINI TO DURBAN DEPART ESIKHAWINI RANK, CARRY STRAIGHT INTO D1567, TURN LEFT INTO N2 FREEWAY, CARRY ON STRAIGHT AND TURN RIGHT INTO ARGYLE ROAD, TURN LEFT INTO UMGENI ROAD, TURN RIGHT INTO LEOPOLD STREET, OFF LOADING AT DURBAN STATION, CARRY STRAIGHT TO MARKET STREET, OFF LOADING AT BEREA NEW MARKET DURBAN, RETURN ALONG THE SAME ROUTE</p>



GAZETTE

REGION: ALL

GAZETTE PRINT DATE : 04 MAY 2015

GAZETTE EXPIRY DATE: 25 MAY 2015

- | | |
|---------|--|
| 6.1.1.8 | <p>ROUTE 00
CONDITIONS:</p> <ol style="list-style-type: none"> 1.PASSENGERS MAY BE PICKED UP AND/OR SET DOWN ONLY AT DESIGNATED TAXI RANK OR TAXI STOP, WHICH SHALL EXCLUDE BUS STOPS. 2.ENTRY OR RANKING ON PRIVATE PROPERTY IS NOT PERMITTED WITHOUT WRITTEN PERMISSION OF THE LANDLORD, A COPY OF WHICH MUST BE SUPPLIED TO THE BOARD. 3.WITHOUT HAVING ENTERED INTO AN AGREEMENT WITH OTHER OPERATORS ON A COMMON ROUTE, AS CONTEMPLATED BY SECTION 88(2)(B) OF ACT 22 OF 2000, THE PICKING UP OR SETTING DOWN OF PASSENGERS ON SUCH ROUTE IS NOT PERMITTED. A COPY OF SUCH AGREEMENT MUST BE SUPPLIED TO THE BOARD. 4.AT RANKS, WHETHER ON – STREET OR OFF – STREET, ONLY THE TAXIS THAT CAN BE ACCOMODATED IN THE DEMARCATED AREA MAY OCCUPY THE RANK, EXCESS VEHICLES MUST HOLD ELSEWHERE AT DESIGNATED HOLDING AREAS. 5.RANK PERMITS OR LETTERS OF AUTHORITY MUST BE PRODUCED IN RESPECT OF ALL RANKS IN MUNICIPAL AREAS, IN PARTICULAR MAJOR TOWNS AND CITIES AND IN PARTICULAR INTER-PROVINCIAL DESTINATIONS. 6.THE ALLOCATION OF ANY ROUTE OR PORTION OF A ROUTE IS SUBJECT TO THE CONDITION THAT IT HAS BEEN APPROVED AND ALLOCATED IN GOOD FAITH AND THAT SUCH ROUTE WILL BE INVALID SHOULD IT TRANSPIRE THAT THE ROUTE OR PORTION THEREOF WILL, OR HAS CAUSED CONFLICT DUE TO IT HAVING BEEN APPROVED BASED ON INCORRECT OR FALSE INFORMATION SUPPLIED TO THE BOARD OR AS A RESULT OF AN ERROR. IN SUCH INSTANCE THE OPERATING LICENCE MUST BE RETURNED TO THE BOARD FOR CORRECTION. 7.THE VEHICLE MUST BE COVERED BY MOTOR VEHICLE INSURANCE AS WELL AS PERSONAL LIABILITY INSURANCE |
|---------|--|



GAZETTE

REGION: ALL

GAZETTE PRINT DATE : 04 MAY 2015

GAZETTE EXPIRY DATE: 25 MAY 2015

1) APP0039790	GAZETTE NUMBER: LGKZNG02-2015-APR
2) TO BULUNGA ID NO. 4503215478081	
3) P O BOX 2084	
EMPANGENI KWAZULU-NATAL KWA-ZULU NATAL 3880	
4) APPLICANT TYPE : BACKLOG CAPTURE	
5) IS STILL TO BE ACQUIRED	
6.1.1.1	<p>ROUTE 1. ESIKHAWINI TO RICHARDSBAY</p> <p>DEPART ESIKHAWINI TAXI RANK, TURN LEFT INTO MTHOMBONI ROAD, RIGHT INTO MDLEBE MPUMA (EAST), INTO MELONI (P106) CARRY STRAIGHT DOWN THE B10 (P106), PAST MADLANKALA, TURN RIGHT INTO R34 (JOHN ROSS PARKWAY), TURN LEFT WEST CENTRAL ARTERIAL CARRY STRAIGHT INTO BULLION BOULEVARD, THEN TURN LEFT INTO TAXI CITY RANK RICHARDSBAY, RETURN ALONG THE SAME ROUTE</p>
6.1.1.2	<p>ROUTE 2. ESIKHAWINI TO RICHARDSBAY VIA ALTON</p> <p>DEPART ESIKHAWINI RANK, LEFT INTO MTHOMBONI ROAD, RIGHT INTO MDLEBE MPUMA (EAST), INTO MELONI (P106), CARRY STRAIGHT DOWN THE B10 (P106), PAST MADLANKALA, TURN RIGHT INTO R34 (JOHN ROSS PARKWAY), TURN RIGHT INTO ALUMINA ALLEE, 100 METRES AWAY FROM THE ROAD, OFF LOADING AT BUS STOP (MARINGINI), RETURN BACK STRAIGHT ACROSS ALUMINA ALLEE, OFF LOADING AT AMALGAMATED, ENGINE GARAGE, IKHWEZI DEPORT BELL, SHELL GARAGE, ZCBF, DOLLAR DRIVE, TURN RIGHT AND LEFT INTO BULLION BOULEVARD AND TURN LEFT INTO TAXI RANK RICHARDSBAY, AND RETURN ALONG THE SAME ROUTE</p>
6.1.1.3	<p>ROUTE 3. ESIKHAWINI TO EMPANGENI RAIL</p> <p>DEPART ESIKHAWINI RANK, TURN LEFT INTO MTHOMBONI ROAD, CARRY STRAIGHT INTO D1567, TURN RIGHT INTO N2 (FREEWAY), TURN LEFT INTO R34 (JOHN ROSS PARKWAY), STRAIGHT INTO TANNER ROAD, OFF LOADING AT KENTUCKY, POST OFFICE, EMRIC MOTORS AND TURN LEFT INTO B RANK, OFF LOADING THEN TURN INTO MAIN ROAD, TURN LEFT AND RIGHT GRANTHAM HIGHWAY, BACK INTO R34, TURN RIGHT INTO MAXWELL STREET, THEN LEFT INTO LOT 63 TAXI RANK, TURN RIGHT INTO N2 (NGOYA X ROADS) STRAIGHT TO EMPANGNI CIRCLE, LEFT INTO TANNER ROAD, THEN RIGHT INTO B-RANK, TURN RIGHT INTO TANNER ROAD, TURN LEFT INTO R34, RIGHT INTO MAXWELL STREET, LEFT INTO LOT 63, TAXI RANK EMPANGENI AND RETURN ALONG THE SAME ROUTE</p>
6.1.1.4	<p>ROUTE 4. ESIKHAWINI TO EMPANGENI LOT 63</p> <p>DEPART ESIKHAWINI RANK, TURN LEFT INTO MTHOMBONI ROAD, STRAIGHT INTO D1567, TURN RIGHT INTO N2, LEFT INTO R34 (JOHN ROSS PARKWAY), STRAIGHT INTO MAIN ROAD, OFF LOADING AT SPEEDY, TURN LEFT INTO PRESIDENT SWART AVENUE, OFF LOADING AT CENTRAL PARK, TOTAL GARAGE, TURN RIGHT INTO MAXWELL STREET, THEN LEFT INTO LOT 63 TAXI RANK EMPANGENI AND RETURN ALONG THE SAME ROUTE</p>



GAZETTE

REGION: ALL

GAZETTE PRINT DATE : 04 MAY 2015

GAZETTE EXPIRY DATE: 25 MAY 2015

6.1.1.5	<p>ROUTE 5. ESIKHAWINI (MPEMBENI) TO RICHARDSBAY DEPART ESIKHAWINI TAXI RANK, TURN RIGHT INTO MTHOMBONI ROAD, CARRY STRAIGHT ACROSS MDLEBE MPUMA ROBOTS ALONG D887 TO MPEMBENI (LEXON TEA ROOM), TURN BACK ALONG D887, STRAIGHT DOWN THE B10 (P106), PAST MADLANKALA, TURN RIGHT INTO R34 (JOHN ROSS PARKWAY), TURN LEFT INTO WEST CENTRAL ARTERIAL, CARRY STRAIGHT TO BULLION BOULEVARD, THEN LEFT INTO TAXI CITY RANK RICHARDSBAY, ALONG THE SAME ROUTE</p>
6.1.1.6	<p>ROUTE 6. ESIKHAWINI (PORT DUNFORD) TO EMPANGENI DEPART ESIKHAWINI RANK TO PORT DUNFORD, ALONG D537 TO KWAMOLI TEA ROOM AND TURN BACK ALONG D537, TURN LEFT INTO D1597, STRAIGHT TO MASONGO X ROADS, TURN LEFT INTO MDLEBE MPUMA, RIGHT INTO MELONI (P106), CARRY STRAIGHT DOWN THE B10 (P106), PAST MADLANKAL, TURN LEFT INTO R34 (JOHN ROSS PARKWAY), TURN LEFT INTO TANNER ROAD, OFFLOADING AT KENTUCKY, POST OFFICE, EMRIC MOTORS, LEFT INTO B-RANK, BACK INTO MAIN ROAD, LEFT AND RIGHT INTO GRANTAM HIGHWAY, TURN RIGHT INTO MAXWELL STREET, THEN LEFT INTO LOT 63 TAXI RANK EMPANGNI, AND RETURN ALONG THE SAME ROUTE</p>
6.1.1.7	<p>ROUTE 7. ESIKHAWINI TO DURBAN DEPART ESIKHAWINI RANK, CARRY STRAIGHT INTO D1567, TURN LEFT INTO N2 FREEWAY, CARRY ON STRAIGHT AND TURN RIGHT INTO ARGYLE ROAD, TURN LEFT INTO UMGENI ROAD, TURN RIGHT INTO LEOPOLD STREET, OFF LOADING AT DURBAN STATION, CARRY STRAIGHT TO MARKET STREET, OFF LOADING AT BEREA NEW MARKET DURBAN, RETURN ALONG THE SAME ROUTE</p>



GAZETTE

REGION: ALL

GAZETTE PRINT DATE : 04 MAY 2015

GAZETTE EXPIRY DATE: 25 MAY 2015

6.1.1.8

ROUTE 00
CONDITIONS:

- 1.PASSENGERS MAY BE PICKED UP AND/OR SET DOWN ONLY AT DESIGNATED TAXI RANK OR TAXI STOP, WHICH SHALL EXCLUDE BUS STOPS.
- 2.ENTRY OR RANKING ON PRIVATE PROPERTY IS NOT PERMITTED WITHOUT WRITTEN PERMISSION OF THE LANDLORD, A COPY OF WHICH MUST BE SUPPLIED TO THE BOARD.
- 3.WITHOUT HAVING ENTERED INTO AN AGREEMENT WITH OTHER OPERATORS ON A COMMON ROUTE, AS CONTEMPLATED BY SECTION 88(2)(B) OF ACT 22 OF 2000, THE PICKING UP OR SETTING DOWN OF PASSENGERS ON SUCH ROUTE IS NOT PERMITTED. A COPY OF SUCH AGREEMENT MUST BE SUPPLIED TO THE BOARD.
- 4.AT RANKS, WHETHER ON – STREET OR OFF – STREET, ONLY THE TAXIS THAT CAN BE ACCOMODATED IN THE DEMARCATED AREA MAY OCCUPY THE RANK, EXCESS VEHICLES MUST HOLD ELSEWHERE AT DESIGNATED HOLDING AREAS.
- 5.RANK PERMITS OR LETTERS OF AUTHORITY MUST BE PRODUCED IN RESPECT OF ALL RANKS IN MUNICIPAL AREAS, IN PARTICULAR MAJOR TOWNS AND CITIES AND IN PARTICULAR INTER-PROVINCIAL DESTINATIONS.
- 6.THE ALLOCATION OF ANY ROUTE OR PORTION OF A ROUTE IS SUBJECT TO THE CONDITION THAT IT HAS BEEN APPROVED AND ALLOCATED IN GOOD FAITH AND THAT SUCH ROUTE WILL BE INVALID SHOULD IT TRANSPIRE THAT THE ROUTE OR PORTION THEREOF WILL, OR HAS CAUSED CONFLICT DUE TO IT HAVING BEEN APPROVED BASED ON INCORRECT OR FALSE INFORMATION SUPPLIED TO THE BOARD OR AS A RESULT OF AN ERROR. IN SUCH INSTANCE THE OPERATING LICENCE MUST BE RETURNED TO THE BOARD FOR CORRECTION.
- 7.THE VEHICLE MUST BE COVERED BY MOTOR VEHICLE INSURANCE AS WELL AS PERSONAL LIABILITY INSURANCE



GAZETTE

REGION: ALL

GAZETTE PRINT DATE : 04 MAY 2015

GAZETTE EXPIRY DATE: 25 MAY 2015

1) APP0039799	GAZETTE NUMBER: LGKZNG02-2015-APR
2) N MDLETSHE ID NO. 4107275420080	
3) P O BOX 2084 EMPANGENI KWAZULU-NATAL KWA-ZULU NATAL 3880	
4) APPLICANT TYPE : BACKLOG CAPTURE	
5) IS STILL TO BE ACQUIRED	
6.1.1.1	<p>ROUTE 1. ESIKHAWINI TO RICHARDSBAY</p> <p>DEPART ESIKHAWINI TAXI RANK, TURN LEFT INTO MTHOMBONI ROAD, RIGHT INTO MDLEBE MPUMA (EAST), INTO MELONI (P106) CARRY STRAIGHT DOWN THE B10 (P106), PAST MADLANKALA, TURN RIGHT INTO R34 (JOHN ROSS PARKWAY), TURN LEFT WEST CENTRAL ARTERIAL CARRY STRAIGHT INTO BULLION BOULEVARD, THEN TURN LEFT INTO TAXI CITY RANK RICHARDSBAY, RETURN ALONG THE SAME ROUTE</p>
6.1.1.2	<p>ROUTE 2. ESIKHAWINI TO RICHARDSBAY VIA ALTON</p> <p>DEPART ESIKHAWINI RANK, LEFT INTO MTHOMBONI ROAD, RIGHT INTO MDLEBE MPUMA (EAST), INTO MELONI (P106), CARRY STRAIGHT DOWN THE B10 (P106), PAST MADLANKALA, TURN RIGHT INTO R34 (JOHN ROSS PARKWAY), TURN RIGHT INTO ALUMINA ALLEE, 100 METRES AWAY FROM THE ROAD, OFF LOADING AT BUS STOP (MARINGINI), RETURN BACK STRAIGHT ACROSS ALUMINA ALLEE, OFF LOADING AT AMALGAMATED, ENGINE GARAGE, IKHWEZI DEPORT BELL, SHELL GARAGE, ZCBF, DOLLAR DRIVE, TURN RIGHT AND LEFT INTO BULLION BOULEVARD AND TURN LEFT INTO TAXI RANK RICHARDSBAY, AND RETURN ALONG THE SAME ROUTE</p>
6.1.1.3	<p>ROUTE 3. ESIKHAWINI TO EMPANGENI RAIL</p> <p>DEPART ESIKHAWINI RANK, TURN LEFT INTO MTHOMBONI ROAD, CARRY STRAIGHT INTO D1567, TURN RIGHT INTO N2 (FREEWAY), TURN LEFT INTO R34 (JOHN ROSS PARKWAY), STRAIGHT INTO TANNER ROAD, OFF LOADING AT KENTUCKY, POST OFFICE, EMRIC MOTORS AND TURN LEFT INTO B RANK, OFF LOADING THEN TURN INTO MAIN ROAD, TURN LEFT AND RIGHT GRANTHAM HIGHWAY, BACK INTO R34, TURN RIGHT INTO MAXWELL STREET, THEN LEFT INTO LOT 63 TAXI RANK, TURN RIGHT INTO N2 (NGOYA X ROADS) STRAIGHT TO EMPANGNI CIRCLE, LEFT INTO TANNER ROAD, THEN RIGHT INTO B-RANK, TURN RIGHT INTO TANNER ROAD, TURN LEFT INTO R34, RIGHT INTO MAXWELL STREET, LEFT INTO LOT 63, TAXI RANK EMPANGENI AND RETURN ALONG THE SAME ROUTE</p>
6.1.1.4	<p>ROUTE 4. ESIKHAWINI TO EMPANGENI LOT 63</p> <p>DEPART ESIKHAWINI RANK, TURN LEFT INTO MTHOMBONI ROAD, STRAIGHT INTO D1567, TURN RIGHT INTO N2, LEFT INTO R34 (JOHN ROSS PARKWAY), STRAIGHT INTO MAIN ROAD, OFF LOADING AT SPEEDY, TURN LEFT INTO PRESIDENT SWART AVENUE, OFF LOADING AT CENTRAL PARK, TOTAL GARAGE, TURN RIGHT INTO MAXWELL STREET, THEN LEFT INTO LOT 63 TAXI RANK EMPANGENI AND RETURN ALONG THE SAME ROUTE</p>



GAZETTE

REGION: ALL

GAZETTE PRINT DATE : 04 MAY 2015

GAZETTE EXPIRY DATE: 25 MAY 2015

6.1.1.5	<p>ROUTE 5. ESIKHAWINI (MPEMBENI) TO RICHARDSBAY DEPART ESIKHAWINI TAXI RANK, TURN RIGHT INTO MTHOMBONI ROAD, CARRY STRAIGHT ACROSS MDLEBE MPUMA ROBOTS ALONG D887 TO MPEMBENI (LEXON TEA ROOM), TURN BACK ALONG D887, STRAIGHT DOWN THE B10 (P106), PAST MADLANKALA, TURN RIGHT INTO R34 (JOHN ROSS PARKWAY), TURN LEFT INTO WEST CENTRAL ARTERIAL, CARRY STRAIGHT TO BULLION BOULEVARD, THEN LEFT INTO TAXI CITY RANK RICHARDSBAY, ALONG THE SAME ROUTE</p>
6.1.1.6	<p>ROUTE 6. ESIKHAWINI (PORT DUNFORD) TO EMPANGENI DEPART ESIKHAWINI RANK TO PORT DUNFORD, ALONG D537 TO KWAMOLI TEA ROOM AND TURN BACK ALONG D537, TURN LEFT INTO D1597, STRAIGHT TO MASONGO X ROADS, TURN LEFT INTO MDLEBE MPUMA, RIGHT INTO MELONI (P106), CARRY STRAIGHT DOWN THE B10 (P106), PAST MADLANKAL, TURN LEFT INTO R34 (JOHN ROSS PARKWAY), TURN LEFT INTO TANNER ROAD, OFFLOADING AT KENTUCKY, POST OFFICE, EMRIC MOTORS, LEFT INTO B-RANK, BACK INTO MAIN ROAD, LEFT AND RIGHT INTO GRANTAM HIGHWAY, TURN RIGHT INTO MAXWELL STREET, THEN LEFT INTO LOT 63 TAXI RANK EMPANGNI, AND RETURN ALONG THE SAME ROUTE</p>
6.1.1.7	<p>ROUTE 7. ESIKHAWINI TO DURBAN DEPART ESIKHAWINI RANK, CARRY STRAIGHT INTO D1567, TURN LEFT INTO N2 FREEWAY, CARRY ON STRAIGHT AND TURN RIGHT INTO ARGYLE ROAD, TURN LEFT INTO UMGENI ROAD, TURN RIGHT INTO LEOPOLD STREET, OFF LOADING AT DURBAN STATION, CARRY STRAIGHT TO MARKET STREET, OFF LOADING AT BEREA NEW MARKET DURBAN, RETURN ALONG THE SAME ROUTE</p>



GAZETTE

REGION: ALL

GAZETTE PRINT DATE : 04 MAY 2015

GAZETTE EXPIRY DATE: 25 MAY 2015

- | | |
|---------|--|
| 6.1.1.8 | <p>ROUTE 00
CONDITIONS:</p> <ol style="list-style-type: none"> 1.PASSENGERS MAY BE PICKED UP AND/OR SET DOWN ONLY AT DESIGNATED TAXI RANK OR TAXI STOP, WHICH SHALL EXCLUDE BUS STOPS. 2.ENTRY OR RANKING ON PRIVATE PROPERTY IS NOT PERMITTED WITHOUT WRITTEN PERMISSION OF THE LANDLORD, A COPY OF WHICH MUST BE SUPPLIED TO THE BOARD. 3.WITHOUT HAVING ENTERED INTO AN AGREEMENT WITH OTHER OPERATORS ON A COMMON ROUTE, AS CONTEMPLATED BY SECTION 88(2)(B) OF ACT 22 OF 2000, THE PICKING UP OR SETTING DOWN OF PASSENGERS ON SUCH ROUTE IS NOT PERMITTED. A COPY OF SUCH AGREEMENT MUST BE SUPPLIED TO THE BOARD. 4.AT RANKS, WHETHER ON – STREET OR OFF – STREET, ONLY THE TAXIS THAT CAN BE ACCOMODATED IN THE DEMARCATED AREA MAY OCCUPY THE RANK, EXCESS VEHICLES MUST HOLD ELSEWHERE AT DESIGNATED HOLDING AREAS. 5.RANK PERMITS OR LETTERS OF AUTHORITY MUST BE PRODUCED IN RESPECT OF ALL RANKS IN MUNICIPAL AREAS, IN PARTICULAR MAJOR TOWNS AND CITIES AND IN PARTICULAR INTER-PROVINCIAL DESTINATIONS. 6.THE ALLOCATION OF ANY ROUTE OR PORTION OF A ROUTE IS SUBJECT TO THE CONDITION THAT IT HAS BEEN APPROVED AND ALLOCATED IN GOOD FAITH AND THAT SUCH ROUTE WILL BE INVALID SHOULD IT TRANSPIRE THAT THE ROUTE OR PORTION THEREOF WILL, OR HAS CAUSED CONFLICT DUE TO IT HAVING BEEN APPROVED BASED ON INCORRECT OR FALSE INFORMATION SUPPLIED TO THE BOARD OR AS A RESULT OF AN ERROR. IN SUCH INSTANCE THE OPERATING LICENCE MUST BE RETURNED TO THE BOARD FOR CORRECTION. 7.THE VEHICLE MUST BE COVERED BY MOTOR VEHICLE INSURANCE AS WELL AS PERSONAL LIABILITY INSURANCE |
|---------|--|



GAZETTE

REGION: ALL

GAZETTE PRINT DATE : 04 MAY 2015

GAZETTE EXPIRY DATE: 25 MAY 2015

1) APP0039800	GAZETTE NUMBER: LGKZNG02-2015-APR
2) NW KHANYILE ID NO. 6906280524085	
3) 31 TASNEEM CRESCENT EFFINGHAM DURBAN KWA-ZULU NATAL 4051	
4) APPLICANT TYPE : BACKLOG CAPTURE	
5) IS STILL TO BE ACQUIRED	
6.1.1.1	<p>ROUTE 1. ESHOWE TO DURBAN</p> <p>FROM ESHOWE TAXI RANK (NO.47) MAIN ROAD TURN RIGHT TO JOHN ROASS HIGHWAY TO R66, TURN RIGHT PASS GINGINDLOVU TO DOKODWENI PLAZA, N2 FREEWAY STRAIGHT TO MVOTI PLAZA PROCEED</p> <p>HERE WE USE TWO WAYS (DROP PASSENGERS)</p> <p>FIRST WAY: TURN LEFT TO BALLITO M17 TO M4</p> <p>SECOND WAY: PROCEED N2 TO TONGAAT PLAZA PASS AND TURN LEFT TO M80, PASS GATEWAY TO M4</p> <p>TWO WAYS COME TOGETHER TO M4 PASS VIRGINIA AIRPORT PROCEED ALONG M4.</p> <p>TURN RIGHT TO ARGYLE ROAD TO MNGENI ROAD TURN LEFT DROP PASSENGERS TO DURBAN STATION</p> <p>PROCEED MNGENI ROAD, TURN RIGHT TO LEOPARD STREET DROP PASSENGERS ALL THE WAY TO BEREA STATION AND TURN BACK TO ALICE STREET TO MNGENI ROAD TO DURBAN LONG DISTANCE TAXI RANK (NO. 35) PICK PASSENGERS</p> <p>RETURN USE SAME AS PER FORWARD JOURNEY</p>
6.1.1.2	<p>ROUTE 2. ESHOWE TO JOHANNESBURG</p> <p>FROM ESHOWE TAXI RANK (NO.47) TURN LEFT TO OSBORN ROAD TURN RIGHT TO KANGELA STREET, TURN LEFT JOIN R66, PASS NKWALENI PROCEED R66, PROCEED R66 TO NDUNDULU MOUNTAIN PASS MELMOTH, TURN R34 TO VRYHEID DROP PASSENGERS, PROCEED PASS UTRECHT SET DOWN PASSENGERS IN NEWCASTLE GO STRAIGHT TO (T-JUNCTION) TURN RIGHT TO N11, VOLKSRUST TURN LEFT TO R543, STANDERTON PROCEED, TURN RIGHT TO R23 HIDLERBURG PASS GREYLENSTAND AND BALFOUR TURN RIGHT TO N3 FREEWAY, PROCEED AND TURN RIGHT RISSIK STREET, TURN RIGHT DEVELOUS, PROCEED TO SIZWE TAXI RANK, RETURN ALONG THE SAME ROUTE</p> <p>SET DOWN AND PICK –UP PASSENGERS</p>
6.1.1.3	<p>ROUTE 3. ESHOWE TO EMPANGENI</p> <p>ESHOWE TAXI RANK (NO.47), TURN LEFT OSBORN ROAD, TURN RIGHT TO KANGELA STREET, TURN LEFT JOIN R66, CROSS UMLALAZI BRIDGE, PROCEED R66, TURN RIGHT TO P230, TURN RIGHT TO P230 TO NQOLENI TO MHLATHUZE BRIDGE JOIN R34 OR R66, PASS NKWALENI, TURN RIGHT TO R34 PROCEED, DROP ALL THE WAY TO EMPANGENI TOWN MAIN ROAD, TURN LEFT TO BIYELA ROAD, TURN RIGHT TO BYRNE STREET, TURN RIGHT O.K. RANK, DROP PASSENGERS PICK SOME PASSENGERS, TURN BACK TO BYRNE STREET, TO BIYELA ROAD TO EMPANGENI TAXI RANK (A.RANK), RETURN USE SAME AS PER FORWARD JOURNEY, DROP PASSENGERS ALL ALONG THE WAY R34 TO R66 TO ESHOWE</p>



GAZETTE

REGION: ALL

GAZETTE PRINT DATE : 04 MAY 2015

GAZETTE EXPIRY DATE: 25 MAY 2015

6.1.1.4	<p>ROUTE 4. ESHOWE TO GINGINDLOVU</p> <p>FROM ESHOWE TAXI RANK (NO.47) MAIN ROAD, TURN RIGHT TO JOHN ROSS HIGHWAY TO R66, PICK AND DROP PASSENGERS ALL THE WAY TO GINGINDLOVU TAXI RANK, RETURN USE THE SAME AS PER FORWARD JOURNEY, DROP PASSENGERS ALL THE WAY TO ESHOWE</p>
6.1.1.5	<p>ROUTE 5. ESHOWE TO MANDINI</p> <p>FROM ESHOWE TAXI RANK (NO.47) MAIN ROAD, TURN RIGHT TO JOHN ROASS HIGHWAY TO R66, TURN RIGHT PASS GINGINDLOVU, TURN RIGHT R102, TURN RIGHT P224, PASS AMATIKULU MILL, PASS INYONI, PASS ISITHEBE INDUSTRIAL AREA, ENTER SUNDUMBILI TOWNSHIP TUN RIGHT TO SUNDUMBILI TAXI RANK, RETURN USE THE SAME AS PER FORWARD JOURNEY PICK AND DROP PASSENGERS ALL THE WAY TO ESHOWE</p>
6.1.1.6	<p>ROUTE 6. ESHOWE TO MELMOTH</p> <p>FROM ESHOWE TAXI RANK (NO.47) TO MAIN ROAD TO OSBORN ROAD, TURN RIGHT TO KANGELA STREET,TURN LEFT JOIN R66,PASS NKWALENI PROCEED R66,DROP PASSENGERS ALL THE WAY R66,TURN RIGHT TO VICTORIA STREET,TO ENTER MELMOTH TOWN,TURN LEFT TO MELMOTH RANK,RETURN USE SAME AS PER FORWARD JOURNEY,DROP PASSENGERS ALL THE WAY TO ESHOWE.</p>
6.1.1.7	<p>ROUTE 7.1 ESHOWE TO NKANDLA</p> <p>FROM ESHOWE TAXI RANK (NO.47),TURN LEFT TO OSBORN ROAD,TURN RIGHT TO KANGELA STREET,TURN LEFT JOIN R66,PASS NKWALENI PROCEED R66,PASS MELMOTH TOWN AND TURN RIGHT TO R68,STRAIGHT TO NKANDLA TAXI RANK (PICK UP PASSENGERS),RETURN USE SAME AS FORWARD JOURNEY.</p> <p>7.2 ESHOWE TO NKANDLA (2)</p> <p>FROM ESHOWE TAXI RANK (NO.47) TO MAIN ROAD TO OSBORN ROAD, TURN LEFT TO KANGELA STREET, TO P50-1 PASS NTUMENI PROCEED P50-1 PROCEED TO NKANDLA TAXI RANK, PICK PASSENGERS, RETURN USING THE SAME ROUTE AS FORWARD JOURNEY</p>



GAZETTE

REGION: ALL

GAZETTE PRINT DATE : 04 MAY 2015

GAZETTE EXPIRY DATE: 25 MAY 2015

6.1.1.8	<p>ROUTE 8. ESHOWE TO NONGOMA</p> <p>FROM ESHOWE TAXI RANK (NO.47), TURN LEFT TO OSBORNE ROAD, TURN RIGHT TO KANGELA STREET, TURN LEFT JOIN R66, PASS NKWALENI PROCEED R66, PROCEED R66 TO NDUNDULU MOUNTAIN, PASS MELMOTH, PROCEED R66, TURN RIGHT TO ULUNDI DROP SOME PASSENGERS, GO BACK TO R66, PROCEED TO NONGOMA TAXI RANK, RETURN FROM NONGOMA TAXI RANK TO R66, DROP PASSENGERS ALL THE WAY R66 TO ESHOWE.</p>
6.1.1.9	<p>ROUTE 9. ESHOWE TO STANGER</p> <p>FROM ESHOWE TAXI RANK (NO.47) MAIN ROAD, TURN RIGHT TO JOHN ROSS HIGHWAY TO R66, TURN RIGHT PASS GINGINDLOVU, TURN RIGHT R102, PROCEED TO NEW GUELDERLAND TO STANGER, TURN RIGHT TO R74, TURN LEFT TO KING SHAKA ROAD, TURN RIGHT TO KWADUKUZA TAXI RANK, PICK UP PASSENGERS, RETURN USE THE SAME AS PER FORWARD JOURNEY, DROP PASSENGERS ALL THE WAY TO ESHOWE</p>
6.1.1.10	<p>ROUTE 10. ESHOWE TO MBONGOLWANE</p> <p>FROM ESHOWE TAXI RANK (NO.47) TO MAIN ROAD, TURN LEFT TO OSBORN ROAD, TURN RIGHT TO KANGELA STREET TO P50-1 NTUMENI, TURN LEFT TO P218, PROCEED TO MBONGOLWANE HOSPITAL AND MBONGOLWANE POLICE STATION, RETURN USING THE SAME ROUTE AS PER FORWARD JOURNEY AND DROP PASSENGERS</p>
6.1.1.11	<p>ROUTE 11. ESHOWE TO ZIQWAQWENI</p> <p>FROM ESHOWE TAXI RANK (NO.47) TO MAIN ROAD TO OSBORN ROAD, TURN RIGHT TO KANGELA STREET, JOIN R66, TURN LEFT, CROSS UMLALAZI BRIDGE AND TURN LEFT TO IZIQWAQWENI AREA, RETURN USING THE SAME AS PER FORWARD JOURNEY, DROP PASSENGERS ALL THE WAY TO ESHOWE</p>



GAZETTE

REGION: ALL

GAZETTE PRINT DATE : 04 MAY 2015

GAZETTE EXPIRY DATE: 25 MAY 2015

6.1.1.1
2

ROUTE 12.
ESHOWE TO LINDELA

FROM ESHOWE TAXI RANK (NO.47) TO MAIN ROAD TO OSBORN ROAD, TURN LEFT TO KANGELA STREET, TO P50-1 PASS NTUMENI PROCEED P50-1 NKANDLA WAY, TURN LEFT TO P15 LINDELA AREA, RETURN USING THE SAME ROUTE AS PER FORWARD JOURNEY, DROP PASSENGERS ALL THE WAY TO ESHOWE



GAZETTE

REGION: ALL

GAZETTE PRINT DATE : 04 MAY 2015

GAZETTE EXPIRY DATE: 25 MAY 2015

1) APP0039802	GAZETTE NUMBER: LGKZNG02-2015-APR
2) AJR OTTINO ID NO. 5008065138081	
3) P.O. BOX 2388	
MARRIANRIDGE	
PINETOWN	
KWA-ZULU NATAL	
3610	
4) APPLICANT TYPE : BACKLOG CAPTURE	
5) IS STILL TO BE ACQUIRED	
6.1.1.1	<p>ROUTE 1 MARRIANRIDGE TAXI RANK TO DURBAN FROM MARRIANRIDGE TAXI RANK DOWN MILKY WAY, TURN LEFT INTO M1, CONTINUE TO RICHMOND ROAD RIGHT INTO N3, BEREA ROAD NORTH, OLD DUTCH ROAD, ALICE STREET, RIGHT INTO SOLDIERS WAY AND DROP OFF PASSENGERS AT SOLDIERS WAY TAXI RANK AND RETURN AS FOLLOWS:- PICK UP FROM SOLDIERS WAY TAXI RANK, GO DOWN SOLDIERS WAY, TURN RIGHT INTO PINE STREET, CARRY ON UNTIL YOU JOIN N3 FREEWAY FACING WESTERLY DIRECTION ON N3, PROCEED UNTIL YOU REACH MARIANHILL/RICHMOND ROAD OFFRAMP, TURN LEFT INTO AND ALONG RICHMOND ROAD, PASS N.P.A, TURN RIGHT INTO MILKY WAY AND PROCEED STRAIGHT TO NEPTUNE DRIVE, MARRIANRIDGE, TO CENTRAL DRIVE MARRIANRIDGE NEW TOWNSHIP AND PROCEED TO TAXI RANK.</p> <p>1(A)ALTERNATE ROUTE TO DURBAN FROM MARRIANRIDGE TAXI RANK ALONG MILKY WAY, LEFT INTO M1, PROCEED TO RICHMOND ROAD, LEFT INTO WESTMEAD INDUSTRIAL AREA, ALONG KYALAMI ROAD, HILLCLIMB ROAD, TRAFFORD ROAD, LEFT INTO RICHMOND ROAD, RIGHT INTO ANDERSON ROAD, LEFT INTO STANSFIELD LANE AND PROCEED TO OLD MAIN ROAD TO COWIES HILL, M13, PROCEED TO R613 PASS WESTVILLE CENTRE, TO 45TH CUTTING, TO SHERWOOD THEN JOIN N3 AND FOLLOW THE NORMAL ROUTE (AS IN 1) TO SOLDIERS WAY TAXI RANK AND RETURN SUBSTANTIALLY ALONG THE SAME ROUTE.</p>
6.1.1.2	<p>ROUTE 2 MARRIANRIDGE TO PINETOWN FROM MARRIANRIDGE TAXI RANK ALONG MILKY WAY, TURN LEFT INTO M1 TO RICHMOND ROAD INTO OLD MAIN ROAD, TURN RIGHT TO ANDERSON ROAD, TURN LEFT INTO STANSFIELD LANE, THEN STOP AT STANFIELD TAXI RANK AND OFF LOAD PASSENGERS AND RETURN AS FOLLOWS:- FROM THE TAXI RANK TURN RIGHT TO ANDERSON ROAD, ON THE FIRST SET OF ROBOTS, TURN LEFT INTO OLD MIAN ROAD, PROCEED TO JOIN RICHMOND ROAD, TURN RIGHT INTO MILKY WAY, ALONG NEPTUNE DRIVE TO CENTRAL DRIVE, AND PROCEED TO MARRIANRIDGE TAXI RANK</p>



GAZETTE

REGION: ALL

GAZETTE PRINT DATE : 04 MAY 2015

GAZETTE EXPIRY DATE: 25 MAY 2015

6.1.1.3 ROUTE 3 - STANDARD CONDITIONS

1.PASSENGERS MAY BE PICKED UP AND / OR SET DOWN ONLY AT DESIGNATED TAXI RANKS OR TAXI STOPS, WHICH EXCLUDE BUS STOPS.

2.ON INBOUND TRIP, NO PASSENGERS MAY BE PICKED UP EN ROUTE FROM ENTERING N3, UNTIL REACHING THE SOLDIERS WAY TAXI RANK.

3.ON THE RETURN TRIP TO MARIANRIDGE, NO PASSENGERS MAY BE SET DOWN UNTIL REACHING MILKY WAY.

4.ENTRY OR RANKING ON PRIVATE PROPERTY IS NOT PERMITTED WITHOUT THE WRITTEN PERMISSION OF THE LANDLORD, A COPY OF WHICH MUST BE SUPPLIED TO THE BOARD

5.WITHOUT HAVING ENTERED INTO AN AGREEMENTWITH OTHER OPERATORS ON A COMMON ROUTE, AS CONTEMPLATED BY SECTION 88(2)(B) OF ACT 22 OF 2000, THE PICKING UP AND SETTING DOWN OF PASSENGERS ON SUCH ROUTES IS NOT PERMITTED. A COPY OF SUCH AGREEMENT MUST BE SUPPLIED TO THE BOARD.

6.AT RANKS, WHETHER ON-STREET OF OFF-STREET, ONLY THE TAXIS THAT CAN BE ACCOMODATED IN THE DEMARCATED AREA MAY OCCUPY THE RANK. EXCESS VEHICLES MUST HOLD ELSEWHERE



GAZETTE

REGION: ALL

GAZETTE PRINT DATE : 04 MAY 2015

GAZETTE EXPIRY DATE: 25 MAY 2015

1) APP0039803	GAZETTE NUMBER: LGKZNG02-2015-APR
2) AJR OTTINO ID NO. 5008065138081	
3) P.O. BOX 2388	
MARRIANRIDGE	
PINETOWN	
KWA-ZULU NATAL	
3610	
4) APPLICANT TYPE : BACKLOG CAPTURE	
5) IS STILL TO BE ACQUIRED	
6.1.1.1	<p>ROUTE 1 MARRIANRIDGE TAXI RANK TO DURBAN FROM MARRIANRIDGE TAXI RANK DOWN MILKY WAY, TURN LEFT INTO M1, CONTINUE TO RICHMOND ROAD RIGHT INTO N3, BEREA ROAD NORTH, OLD DUTCH ROAD, ALICE STREET, RIGHT INTO SOLDIERS WAY AND DROP OFF PASSENGERS AT SOLDIERS WAY TAXI RANK AND RETURN AS FOLLOWS:- PICK UP FROM SOLDIERS WAY TAXI RANK, GO DOWN SOLDIERS WAY, TURN RIGHT INTO PINE STREET, CARRY ON UNTIL YOU JOIN N3 FREEWAY FACING WESTERLY DIRECTION ON N3, PROCEED UNTIL YOU REACH MARIANHILL/RICHMOND ROAD OFFRAMP, TURN LEFT INTO AND ALONG RICHMOND ROAD, PASS N.P.A, TURN RIGHT INTO MILKY WAY AND PROCEED STRAIGHT TO NEPTUNE DRIVE, MARRIANRIDGE, TO CENTRAL DRIVE MARRIANRIDGE NEW TOWNSHIP AND PROCEED TO TAXI RANK.</p> <p>1(A)ALTERNATE ROUTE TO DURBAN FROM MARRIANRIDGE TAXI RANK ALONG MILKY WAY, LEFT INTO M1, PROCEED TO RICHMOND ROAD, LEFT INTO WESTMEAD INDUSTRIAL AREA, ALONG KYALAMI ROAD, HILLCLIMB ROAD, TRAFFORD ROAD, LEFT INTO RICHMOND ROAD, RIGHT INTO ANDERSON ROAD, LEFT INTO STANSFIELD LANE AND PROCEED TO OLD MAIN ROAD TO COWIES HILL, M13, PROCEED TO R613 PASS WESTVILLE CENTRE, TO 45TH CUTTING, TO SHERWOOD THEN JOIN N3 AND FOLLOW THE NORMAL ROUTE (AS IN 1) TO SOLDIERS WAY TAXI RANK AND RETURN SUBSTANTIALLY ALONG THE SAME ROUTE.</p>
6.1.1.2	<p>ROUTE 2 MARRIANRIDGE TO PINETOWN FROM MARRIANRIDGE TAXI RANK ALONG MILKY WAY, TURN LEFT INTO M1 TO RICHMOND ROAD INTO OLD MAIN ROAD, TURN RIGHT TO ANDERSON ROAD, TURN LEFT INTO STANSFIELD LANE, THEN STOP AT STANFIELD TAXI RANK AND OFF LOAD PASSENGERS AND RETURN AS FOLLOWS:- FROM THE TAXI RANK TURN RIGHT TO ANDERSON ROAD, ON THE FIRST SET OF ROBOTS, TURN LEFT INTO OLD MIAN ROAD, PROCEED TO JOIN RICHMOND ROAD, TURN RIGHT INTO MILKY WAY, ALONG NEPTUNE DRIVE TO CENTRAL DRIVE, AND PROCEED TO MARRIANRIDGE TAXI RANK</p>



GAZETTE

REGION: ALL

GAZETTE PRINT DATE : 04 MAY 2015

GAZETTE EXPIRY DATE: 25 MAY 2015

6.1.1.3 ROUTE 3 - STANDARD CONDITIONS

1.PASSENGERS MAY BE PICKED UP AND / OR SET DOWN ONLY AT DESIGNATED TAXI RANKS OR TAXI STOPS, WHICH EXCLUDE BUS STOPS.

2.ON INBOUND TRIP, NO PASSENGERS MAY BE PICKED UP EN ROUTE FROM ENTERING N3, UNTIL REACHING THE SOLDIERS WAY TAXI RANK.

3.ON THE RETURN TRIP TO MARIANRIDGE, NO PASSENGERS MAY BE SET DOWN UNTIL REACHING MILKY WAY.

4.ENTRY OR RANKING ON PRIVATE PROPERTY IS NOT PERMITTED WITHOUT THE WRITTEN PERMISSION OF THE LANDLORD, A COPY OF WHICH MUST BE SUPPLIED TO THE BOARD

5.WITHOUT HAVING ENTERED INTO AN AGREEMENTWITH OTHER OPERATORS ON A COMMON ROUTE, AS CONTEMPLATED BY SECTION 88(2)(B) OF ACT 22 OF 2000, THE PICKING UP AND SETTING DOWN OF PASSENGERS ON SUCH ROUTES IS NOT PERMITTED. A COPY OF SUCH AGREEMENT MUST BE SUPPLIED TO THE BOARD.

6.AT RANKS, WHETHER ON-STREET OF OFF-STREET, ONLY THE TAXIS THAT CAN BE ACCOMODATED IN THE DEMARCATED AREA MAY OCCUPY THE RANK. EXCESS VEHICLES MUST HOLD ELSEWHERE



GAZETTE

REGION: ALL

GAZETTE PRINT DATE : 04 MAY 2015

GAZETTE EXPIRY DATE: 25 MAY 2015

1) APP0039805	GAZETTE NUMBER: LGKZNG02-2015-APR
2) MA NTSHANGASE	ID NO. 4107295406085
3) 2 NALEDI STREET	GALESHEWE
	KIMBERLEY
	KWA-ZULU NATAL
	8335
4) APPLICANT TYPE :	BACKLOG CAPTURE
5) IS STILL TO BE ACQUIRED	
6.1.1.1	<p>ROUTE1</p> <p>CONRFIELDS TO ESCOURT</p> <p>ALTERNATIVE ROUTE</p> <p>FROM APPROVED TAXI RANK IN CORNFIELDS ALONG D489 LEFT INTO R74, LEFT INTO R103, INTO LORNE STREET, INTO HARDING STREET, INTO ALEXANDRA STREET TO APPROVED TAXI RANK IN ALEXANDRA STREET AND RETURN ALONG THE FORWARD ROUTE IN REVERSE (SUBJECT TO RESTRICTION NUMBER 5, PICKING UP AND SETTING DOWN ENROUTE).</p> <p>ALTERNATIVE ROUTE</p> <p>FROM APPROVED TAXI RANK IN FRERE, TURN RIGHT INTO R103, INTO LORNE STREET, INTO HARDING STREET, TURN INTO ALEXANDRA STREET INTO APPROVED TAXI RANK IN ALEXANDRA STREET AND RETURN ALONG FORWARD ROUTE IN REVERSE.</p> <p>SETTING DOWN AND PICKING UP PASSENGERS:</p> <p>1.BACON FACTORY ROAD R103 INTO CONNOR STREET INTO ALEXANDRA STREET INTO TAXI RANK.</p> <p>2.NARROWTEX INTO LOSKOP ROAD;</p> <p>3.MASONITE INTO BROOMCLIFFE ROAD;</p> <p>4.MASONITE INTO BANK ROAD; AND</p> <p>5.MOSAIC INTO BANK ROAD</p>



GAZETTE

REGION: ALL

GAZETTE PRINT DATE : 04 MAY 2015

GAZETTE EXPIRY DATE: 25 MAY 2015

6.1.1.2	<p>ROUTE 18. HLATHIKHULU TO ESCOURT</p> <p>FROM APPROVED TAXI RANK IN HLATHIKHULU INTO C1326, INTO P391, ALONG D1240, PROCEED ALONG P28-9 VIA NHLALAKAHLE NTABAMHLOPHE POLICE STATION, TURN TO P29 LOADING ALONG THE ROUTE UP DUTCH GOODHOME, OFFLOADING ONLY ALONG P29 INTO MARTIN ROAD, HELLET ROAD, RICHMOND ROAD, CONNOR STREET, TURN LEFT INTO ALEXANDRA STREET INTO TAXI RANK ESCOURT AND RETURN ALONG FORWARD ROUTE IN REVERSE.</p> <p>OR</p> <p>19.1 FROM APPROVED TAXI RANK IN HLATHIKHULU P170, INTO R103, INTO DRUMMOND ROAD, INTO ALBERT STREET INTO HARDING STREET, INTO ALEXANDRA STREET RANK ESCOURT, DIRECT AND RETURN .</p> <p>OR</p> <p>19.2 FROM APPROVED TAXI RANK IN HLATHIKHULU P171 INTO R103, INTO P29, HARRY MILLER ROAD, SUBWAY ROAD, ALBERT STREET, PHILLIP STREET, ALONG ALEXANDRA STREET INTO TAXI RANK ESCOURT AND RETURN.</p> <p>OR</p> <p>19.3 FROM APPROVED TAXI RANK IN HLATHIKHULU INTO P28 JOIN P379, PASSING KWADLAMINI, KWANDABA, JOIN P29, PROCEED TO HARRY MILLER ROAD, SUBWAY ROAD, INTO ALBERT STREET, PHILLIP STREET, ALEXANDRA STREET, INTO TAXI RANK ESCOURT. OFFLOADING, LOADING AND RETURN.</p> <p>SETTING DOWN AND PICKING UP PASSENGERS:</p> <ol style="list-style-type: none"> 1. BACON FACTORY ROAD R103 INTO CONNOR STREET INTO ALEXANDRA STREET INTO TAXI RANK. 2. NARROWTEX INTO LOSKOP ROAD; 3. MASONITE INTO BROOMCLIFFE ROAD; 4. MASONITE INTO BANK ROAD; AND 5. MOSAIC INTO BANK ROAD
6.1.1.3	<p>ROUTE 19. HLATHIKHULU TO MOOIRIVER</p> <p>FROM HLATHIKHULU TAXI RANK, INTO P169, PROCEED TO P1-7, INTO K. P. X. 0088 MOOIRIVER TAXI RANK AND RETURN ALONG THE FORWARD ROUTE IN REVERSE.</p>



GAZETTE

REGION: ALL

GAZETTE PRINT DATE : 04 MAY 2015

GAZETTE EXPIRY DATE: 25 MAY 2015

1) APP0039806	GAZETTE NUMBER: LGKZNG02-2015-APR
2) N HOOSEN ID NO. 5911165103089	
3) 2 NALEDI STREET	
GALESHEWE	
KIMBERLEY	
KWA-ZULU NATAL	
8335	
4) APPLICANT TYPE : BACKLOG CAPTURE	
5) IS STILL TO BE ACQUIRED	
6.1.1.1	<p>ROUTE 0 CHARTER SERVICE FROM ESTCOURT TAXI RANK TO POINT WITHIN THE PROVINCE KZN ONLY. NO PICKING OR SETTING DOWN OF PASSENGERS EN ROUTE.</p>
6.1.1.2	<p>38.ESCOURT TO FORDEVILLE</p> <p>FROM ALEXANDRA STREET TAXI RANK, LEFT INTO HARDING STREET, LEFT BOUGINVILLEA AND TURN RIGHT INTO 1ST AVENUE STRAIGHT TO 5TH AVENUE, STRAIGHT TO 8TH AVENUE, LEFT TO 9TH AVENUE, LEFT TO 6TH AVENUE, RIGHT TO 4TH AVENUE, LEFT TO 3RD AVENUE STREET, LEFT INTO HIBISCUS AVENUE RIGHT INTO CARNATION ROAD BACK TO HIBISCUS AVENUES, LEFT INTO CANNA AVENUE, PASS THE FORDEVILLE HALL TO THE RANK, OFFLOAD AND LOAD AND RETURN ALONG THE FORWARD ROUTE IN REVERSE</p>



GAZETTE

REGION: ALL

GAZETTE PRINT DATE : 04 MAY 2015

GAZETTE EXPIRY DATE: 25 MAY 2015

6.1.1.3 CONDITIONS -

CONDITIONS/RESTRICTIONS

1. PASSENGERS MAY BE PICKED UP AND / OR SET DOWN ONLY DESIGNATED TAXI RANKS OR TAXI STOPS, WHICH SHALL EXCLUDE BUS STOPS.
2. ON THE INBOUND TRIP TO DURBAN, PIETERMARITZBURG, EMPANGENI, VEREENIGING, VRYHEID, LADYSMITH, QWAQWA, NEWCASTLE, AND JOHANNESBURG NO PASSENGERS MAY BE PICKED UP ENROUTE FROM LEAVING THE MAGISTERIAL OF ESCOURT UNTIL REACHING THE DESTINATION RANK.
3. ON THE RETURN TRIP TO DUNDEE, NO PASSENGERS MAY BE SET DOWN UNTIL REACHING THE MAGISTERIAL DISTRICT OF ESCOURT.
4. ENTRY OR RANKING ON PRIVATE PROPERTY IS NOT PERMITTED WITHOUT THE WRITTEN PERMISSION OF THE LANDLORD, A COPY OF WHICH MUST BE SUPPLIED TO THE BOARD BEFORE UPLIFTING THE OPERATING LICENCE
5. WITHOUT HAVING ENTERED INTO AN AGREEMENT WITH THE OTHER OPERATORS ON A COMMON ROUTE, AS CONTEMPLATED BY SECTION 88

(2) (B) OF ACT 22 OF 2000, PICKING UP OR SETTING DOWN OF PASSENGERS ON SUCH ROUTE IS NOT PERMITTED. A COPY OF SUCH AGREEMENT MUST BE SUPPLIED TO THE BOARD.
6. AT RANKS, WHETHER ON-STREET OR OFF-STREET, ONLY THE TAXIS THAT CAN BE ACCOMMODATED IN THE DEMARCATED AREA MAY OCCUPY THE RANK, EXCESS VEHICLES MUST HOLD ELSEWHERE AT DESIGNATED HOLDING ARREARS.
7. RANK PERMITS OR LETTERS OF AUTHORITY MUST BE PRODUCED WHEN UPLIFTING, IN RESPECT OF ALL RANKS IN MUNICIPAL ARREARS, IN PARTICULAR MAJOR TOWNS AND CITIES AND IN PARTICULAR IN RESPECT OF INTER-PROVINCIAL DESTINATIONS.
8. THE VEHICLE MUST BE COVERED BY MOTOR VEHICLE INSURANCE AS WELL AS PERSONAL LIABILITY INSURANCE.
9. THE ALLOCATION OF ANY ROUTE OR PORTION OF HE ROUTE IS SUBJECT TO THE CONDITION THAT HAS BEEN APPROVED AND ALLOCATED IN GOOD FAITH AND SUCH ROUTE WILL BE INVALID SHOULD IT TRANSPIRE THAT THE ROUTE OR PORTION THEREOF WILL, OR HAS CAUSED CONFLICT DUE TO IT HAVING BEEN APPROVED BASED ON INCORRECT OR FALSE INFORMATION SUPPLIED TO THE BOARD, OR AS A RESULT OF AN ERROR. IN SUCH INSTANCE THE OPERATING LICENCE MUST BERETURNED TO THE BOARD FOR CORRECTION.



GAZETTE

REGION: ALL

GAZETTE PRINT DATE : 04 MAY 2015

GAZETTE EXPIRY DATE: 25 MAY 2015

<p>1) APP0039808 2) TA MCHUNU ID NO. 5312020751081 3) PO BOX 60835 ESTCOURT KWA-ZULU NATAL 3310 4) APPLICANT TYPE : BACKLOG CAPTURE 5) IS STILL TO BE ACQUIRED</p>	<p>GAZETTE NUMBER: LGKZNG02-2015-APR</p>
<p>6.1.1.1</p>	<p>ROUTE 3. DUTCH GOODHOME TO ESCOURT</p> <p>FROM APPROVED TAXI RANK IN D1246 , DUTCH GOOGHOME TURN RIGHT TO P29 LOADING TOWARDS ESCOURT PASS UMTSHEZI HIGH SCHOOL, PROCEED ALONG P29 OFFLOADING, PASS SHAYAMOYA, NEWLANDS, LOCKSLOY, WEMBEZI TOWNSHIP ALONG P29 INTO MARTIN ROAD, HELLET ROAD, RICHMOND ROAD, CONNOR STREET, TURN LEFT TO ALEXANDRA STREET INTO TAXI RANK OFFLOAD AND LOAD AND RETURN ALONG FORWARD ROUTE IN REVERSE.</p> <p>3.1 ALTERNATIVE ROUTE</p> <p>FROM P29 INTO HARRY MILLER ROAD, ALBERT STREET, INTO PHILLIP STREET INTO AND ALONG ALEXANDRA STREET, INTO TAXI RANK.</p> <p>SETTING DOWN AND PICKING UP PASSENGERS:</p> <p>1.BACON FACTORY ROAD R103 INTO CONNOR STREET INTO ALEXANDRA STREET INTO TAXI RANK. 2.NARROWTEX INTO LOSKOP ROAD; 3.MASONITE INTO BROOMCLIFFE ROAD; 4.MOSAIC INTO BANK ROAD; AND</p>



GAZETTE

REGION: ALL

GAZETTE PRINT DATE : 04 MAY 2015

GAZETTE EXPIRY DATE: 25 MAY 2015

6.1.1.2 CONDITIONS -

CONDITIONS/RESTRICTIONS

1. PASSENGERS MAY BE PICKED UP AND / OR SET DOWN ONLY DESIGNATED TAXI RANKS OR TAXI STOPS, WHICH SHALL EXCLUDE BUS STOPS.
2. ON THE INBOUND TRIP TO DURBAN, PIETERMARITZBURG, EMPANGENI, VEREENIGING, VRYHEID, LADYSMITH, QWAQWA, NEWCASTLE, AND JOHANNESBURG NO PASSENGERS MAY BE PICKED UP ENROUTE FROM LEAVING THE MAGISTERIAL OF ESCOURT UNTIL REACHING THE DESTINATION RANK.
3. ON THE RETURN TRIP TO DUNDEE, NO PASSENGERS MAY BE SET DOWN UNTIL REACHING THE MAGISTERIAL DISTRICT OF ESCOURT.
4. ENTRY OR RANKING ON PRIVATE PROPERTY IS NOT PERMITTED WITHOUT THE WRITTEN PERMISSION OF THE LANDLORD, A COPY OF WHICH MUST BE SUPPLIED TO THE BOARD BEFORE UPLIFTING THE OPERATING LICENCE
5. WITHOUT HAVING ENTERED INTO AN AGREEMENT WITH THE OTHER OPERATORS ON A COMMON ROUTE, AS CONTEMPLATED BY SECTION 88

(2) (B) OF ACT 22 OF 2000, PICKING UP OR SETTING DOWN OF PASSENGERS ON SUCH ROUTE IS NOT PERMITTED. A COPY OF SUCH AGREEMENT MUST BE SUPPLIED TO THE BOARD.
6. AT RANKS, WHETHER ON-STREET OR OFF-STREET, ONLY THE TAXIS THAT CAN BE ACCOMMODATED IN THE DEMARCATED AREA MAY OCCUPY THE RANK, EXCESS VEHICLES MUST HOLD ELSEWHERE AT DESIGNATED HOLDING ARREARS.
7. RANK PERMITS OR LETTERS OF AUTHORITY MUST BE PRODUCED WHEN UPLIFTING, IN RESPECT OF ALL RANKS IN MUNICIPAL ARREARS, IN PARTICULAR MAJOR TOWNS AND CITIES AND IN PARTICULAR IN RESPECT OF INTER-PROVINCIAL DESTINATIONS.
8. THE VEHICLE MUST BE COVERED BY MOTOR VEHICLE INSURANCE AS WELL AS PERSONAL LIABILITY INSURANCE.
9. THE ALLOCATION OF ANY ROUTE OR PORTION OF HE ROUTE IS SUBJECT TO THE CONDITION THAT HAS BEEN APPROVED AND ALLOCATED IN GOOD FAITH AND SUCH ROUTE WILL BE INVALID SHOULD IT TRANSPIRE THAT THE ROUTE OR PORTION THEREOF WILL, OR HAS CAUSED CONFLICT DUE TO IT HAVING BEEN APPROVED BASED ON INCORRECT OR FALSE INFORMATION SUPPLIED TO THE BOARD, OR AS A RESULT OF AN ERROR. IN SUCH INSTANCE THE OPERATING LICENCE MUST BERETURNED TO THE BOARD FOR CORRECTION.



GAZETTE

REGION: ALL

GAZETTE PRINT DATE : 04 MAY 2015

GAZETTE EXPIRY DATE: 25 MAY 2015

<p>1) APP0039812 2) SL MBONA ID NO. 6612065598084 3) PO BOX 1140 ESTCOURT KWA-ZULU NATAL 3310 4) APPLICANT TYPE : BACKLOG CAPTURE 5) IS STILL TO BE ACQUIRED</p>	<p>GAZETTE NUMBER: LGKZNG02-2015-APR</p>
<p>6.1.1.1</p>	<p>ROUTE 25. MHUBHENI TO ESCCOURT</p> <p>FROM MHUBHENI TAXI RANK INTO D1381 LOADING AND OFFLOADING ALONG THE WAY. PASS GREYSTONE, HILTON FARM, WEMBEZI OFFLOADING AND TURN RIGHT INTO P29 NTABAMHLOPHE ROAD, OFFLOADING, INTO MARTIN ROAD, HELLET ROAD, RICHMOND ROAD, CONNOR STREET, AND TURN LEFT INTO ALEXANDRA STREET INTO TAXI RANK AND RETURN ALONG THE FORWARD ROUTE IN REVERSE.</p> <p>25.1 ALTERNATIVE ROUTE</p> <p>FROM MHUBHENI ALONG P17, DALTON, LOADING AND OFFLOADING ALONG THE WAY, PASS GREYSTONE, BLUE HAZE, INTO P29 NTABAMHLOPHE ROAD, INTO MARTIN ROAD, HELLET ROAD, CONNOR STREET, AND TURN LEFT INTO ALEXANDRA STREET, INTO TAXI RANK, OFFLOADING, LOADING AND RETURN.</p> <p>25.2 ALTERNATIVE ROUTE</p> <p>FROM P29 INTO HARRY MILLER ROAD, RIGHT INTO SUBWAY ROAD, RIGHT INTO ALBERT STREET, LEFT INTO PHILLIP STREET, INTO ALEXANDRA STREET, INTO THE TAXI RANK AND RETURN.</p> <p>25.3 ALTERNATIVE ROUTE</p> <p>FROM P29. INTO HARRY MILLER ROAD, INTO SUBWAY ROAD, INTO ALBERT STREET INTO PHILLIPS STREET INTO ALEXANDRA STREET INTO TAXI RANK AND RETURN.</p> <p>SETTING DOWN AND PICKING UP PASSENGERS:</p> <ol style="list-style-type: none"> 1. BACON FACTORY ROAD R103 INTO CONNOR STREET INTO ALEXANDRA STREET INTO TAXI RANK. 2. NARROWTEX INTO LOSKOP ROAD; 3. MASONITE INTO BROOMCLIFFE ROAD; 4. MASONITE INTO BANK ROAD; AND 5. MOSAIC INTO BANK ROAD



GAZETTE

REGION: ALL

GAZETTE PRINT DATE : 04 MAY 2015

GAZETTE EXPIRY DATE: 25 MAY 2015

6.1.1.2 CONDITIONS -

CONDITIONS/RESTRICTIONS

1. PASSENGERS MAY BE PICKED UP AND / OR SET DOWN ONLY DESIGNATED TAXI RANKS OR TAXI STOPS, WHICH SHALL EXCLUDE BUS STOPS.
2. ON THE INBOUND TRIP TO DURBAN, PIETERMARITZBURG, EMPANGENI, VEREENIGING, VRYHEID, LADYSMITH, QWAQWA, NEWCASTLE, AND JOHANNESBURG NO PASSENGERS MAY BE PICKED UP ENROUTE FROM LEAVING THE MAGISTERIAL OF ESCOURT UNTIL REACHING THE DESTINATION RANK.
3. ON THE RETURN TRIP TO DUNDEE, NO PASSENGERS MAY BE SET DOWN UNTIL REACHING THE MAGISTERIAL DISTRICT OF ESCOURT.
4. ENTRY OR RANKING ON PRIVATE PROPERTY IS NOT PERMITTED WITHOUT THE WRITTEN PERMISSION OF THE LANDLORD, A COPY OF WHICH MUST BE SUPPLIED TO THE BOARD BEFORE UPLIFTING THE OPERATING LICENCE
5. WITHOUT HAVING ENTERED INTO AN AGREEMENT WITH THE OTHER OPERATORS ON A COMMON ROUTE, AS CONTEMPLATED BY SECTION 88

(2) (B) OF ACT 22 OF 2000, PICKING UP OR SETTING DOWN OF PASSENGERS ON SUCH ROUTE IS NOT PERMITTED. A COPY OF SUCH AGREEMENT MUST BE SUPPLIED TO THE BOARD.
6. AT RANKS, WHETHER ON-STREET OR OFF-STREET, ONLY THE TAXIS THAT CAN BE ACCOMMODATED IN THE DEMARCATED AREA MAY OCCUPY THE RANK, EXCESS VEHICLES MUST HOLD ELSEWHERE AT DESIGNATED HOLDING ARREARS.
7. RANK PERMITS OR LETTERS OF AUTHORITY MUST BE PRODUCED WHEN UPLIFTING, IN RESPECT OF ALL RANKS IN MUNICIPAL ARREARS, IN PARTICULAR MAJOR TOWNS AND CITIES AND IN PARTICULAR IN RESPECT OF INTER-PROVINCIAL DESTINATIONS.
8. THE VEHICLE MUST BE COVERED BY MOTOR VEHICLE INSURANCE AS WELL AS PERSONAL LIABILITY INSURANCE.
9. THE ALLOCATION OF ANY ROUTE OR PORTION OF HE ROUTE IS SUBJECT TO THE CONDITION THAT HAS BEEN APPROVED AND ALLOCATED IN GOOD FAITH AND SUCH ROUTE WILL BE INVALID SHOULD IT TRANSPIRE THAT THE ROUTE OR PORTION THEREOF WILL, OR HAS CAUSED CONFLICT DUE TO IT HAVING BEEN APPROVED BASED ON INCORRECT OR FALSE INFORMATION SUPPLIED TO THE BOARD, OR AS A RESULT OF AN ERROR. IN SUCH INSTANCE THE OPERATING LICENCE MUST BERETURNED TO THE BOARD FOR CORRECTION.



GAZETTE

REGION: ALL

GAZETTE PRINT DATE : 04 MAY 2015

GAZETTE EXPIRY DATE: 25 MAY 2015

1) APP0039817	GAZETTE NUMBER: LGKZNG02-2015-APR
2) HN MAKHANYA ID NO. 5206055299083	
3) P.O. BOX 2077	
KWADABEKA PINETOWN KWA-ZULU NATAL 3610	
4) APPLICANT TYPE : BACKLOG CAPTURE	
5) IS STILL TO BE ACQUIRED	
6.1.1.1	<p>ROUTE 1 DASSENHOEK TO PINETOWN VIA GERMANY</p> <p>FORWARD: DEPART FROM DASSENHOEK TAXI RANK TURN LEFT INTO MILKY WAY,PROCEED AND TURN LEFT INTO OLD RICHMOND ROAD M1 WHICH BECOMES RICHMOND ROAD THEN TURN LEFT INTO GLENUEGIE ROAD,TURN RIGHT INTO LAUTH AND THEN LEFT INTO CROMPTON STREET,TURN LEFT INTO SHEPSTONE ROAD,RIGHT INTO ESCOMBE ROAD AND LEFT INTO CHELSEA AVENUE AND LEFT INTO NEW GERMANY SHOPPING CENTRE. RETURN: DEPART FROM NEW GERMANY DROP OFF/PICK UP POINT TURN RIGHT INTO CHELSEA AVENUE AND THEN RIGHT INTO ESCOMBE ROAD,LEFT INTO SHEPSTONE ROAD AND RIGHT INTO CROMPTON PROCEED AND TURN RIGHT INTO OLD MAIN ROAD THEN LEFT INTO ANDERSON STREET TAXI RANK IN PINETOWN, TURN LEFT INTO OLD MAIN ROAD WHICH BECOME RICHMOND ROAD M1 THEN THE REST IS THE SAME AS FORWARD ROUTE.</p>
6.1.1.2	<p>ROUTE 2 DASSENHOEK TO DURBAN</p> <p>FORWARD: DEPART FROM DASSENHOEK TAXI RANK INTO MILKY WAY,PROCEED STRAIGHT AND TURN LEFT INTO OLD RICHMOND ROAD M1 WHICH BECOMES RICHMOND ROAD,TURN RIGHT ONTO THE N3 FREE WAY RAMP TOWARDS DURBAN,PROCEED ALONG OLD DUTCH ROAD WHICH BECOMES ALICE STREET THEN RIGHT INTO MARKET ROAD AND RIGHT AGAIN INTO SERVICE ROAD THEN PROCEED TO UNIVERSITY AVENUE RANK NO.98 RETURN: DEPART FROM RANK NO.98 UNIVERSITY AVENUE TURN RIGHT INTO LANCERS ROAD AND RIGHT INTO ALIWAL ROAD THEN INTO CANON GATE ROAD AND PROCEED ONTO THE N3 FREE WAY RAMP, PROCEED ALONG N3 FREE WAY AND TURN LEFT INTO RICHMOND ROAD M1 WHICH BECOMES OLD RICHMOND ROAD,TURN RIGHT ONTO MILKY WAY THEN THE REST IS THE SAME AS FORWARD ROUTE.</p>



GAZETTE

REGION: ALL

GAZETTE PRINT DATE : 04 MAY 2015

GAZETTE EXPIRY DATE: 25 MAY 2015

1) APP0039826	GAZETTE NUMBER: LGKZNG02-2015-APR
2) BL SMITH ID NO. 4808235135086	
3) P O BOX 15285 ASHWOOD PINETOWN KWA-ZULU NATAL 3610	
4) APPLICANT TYPE : BACKLOG CAPTURE	
5) IS STILL TO BE ACQUIRED	
6.1.1.1	ROUTE 1 DASSENHOEK TO PINETOWN VIA GERMANY FORWARD: DEPART FROM DASSENHOEK TAXI RANK TURN LEFT INTO MILKY WAY, PROCEED AND TURN LEFT INTO OLD RICHMOND ROAD M1 WHICH BECOMES RICHMOND ROAD THEN TURN LEFT INTO GLENUEGIE ROAD, TURN RIGHT INTO LAUTH AND THEN LEFT INTO CROMPTON STREET, TURN LEFT INTO SHEPSTONE ROAD, RIGHT INTO ESCOMBE ROAD AND LEFT INTO CHELSEA AVENUE AND LEFT INTO NEW GERMANY SHOPPING CENTRE. RETURN: DEPART FROM NEW GERMANY DROP OFF/PICK UP POINT TURN RIGHT INTO CHELSEA AVENUE AND THEN RIGHT INTO ESCOMBE ROAD, LEFT INTO SHEPSTONE ROAD AND RIGHT INTO CROMPTON PROCEED AND TURN RIGHT INTO OLD MAIN ROAD THEN LEFT INTO ANDERSON STREET TAXI RANK IN PINETOWN, TURN LEFT INTO OLD MAIN ROAD WHICH BECOME RICHMOND ROAD M1 THEN THE REST IS THE SAME AS FORWARD ROUTE.
6.1.1.2	ROUTE 2 DASSENHOEK TO DURBAN FORWARD: DEPART FROM DASSENHOEK TAXI RANK INTO MILKY WAY, PROCEED STRAIGHT AND TURN LEFT INTO OLD RICHMOND ROAD M1 WHICH BECOMES RICHMOND ROAD, TURN RIGHT ONTO THE N3 FREE WAY RAMP TOWARDS DURBAN, PROCEED ALONG OLD DUTCH ROAD WHICH BECOMES ALICE STREET THEN RIGHT INTO MARKET ROAD AND RIGHT AGAIN INTO SERVICE ROAD THEN PROCEED TO UNIVERSITY AVENUE RANK NO.98 RETURN: DEPART FROM RANK NO.98 UNIVERSITY AVENUE TURN RIGHT INTO LANCERS ROAD AND RIGHT INTO ALIWAL ROAD THEN INTO CANON GATE ROAD AND PROCEED ONTO THE N3 FREE WAY RAMP, PROCEED ALONG N3 FREE WAY AND TURN LEFT INTO RICHMOND ROAD M1 WHICH BECOMES OLD RICHMOND ROAD, TURN RIGHT ONTO MILKY WAY THEN THE REST IS THE SAME AS FORWARD ROUTE.
6.1.1.3	ROUTE 3 DASSENHOEK TO WESTMEAD VIA MARIANRIDGE, KTT, NPA AND SURPRISE FARM FORWARD: DEPART FROM DASSENHOEK TAXI RANK PROCEED ALONG MULKY AND TURN LEFT INTO M1 WHICH BECOMES RICHMOND ROAD, TURN LEFT INTO SWANFIELD ROAD, LEFT INTO AUBREY ROAD THEN LEFT INTO GILITS ROAD AND LEFT INTO WESTMEAD TAXI STOP. RETURN: DEPART FROM WESTMEAD TAXI STOP TURN RIGHT INTO SWANFIELD ROAD, RIGHT INTO RICHMOND ROAD, WHICH BECOMES M1, TURN RIGHT INTO MILKY WAY AND PROCEED TO DASSENHOEK.



GAZETTE

REGION: ALL

GAZETTE PRINT DATE : 04 MAY 2015

GAZETTE EXPIRY DATE: 25 MAY 2015

6.1.1.4 ROUTE 4

CONDITIONS:

1. PASSENGERS MAY BE PICKED UP AND/OR SET DOWN ONLY AT DESIGNATED TAXI RANKS OR TAXI STOPS, WHICH EXCLUDE BUS STOPS.
2. ON INBOUND TRIP TO DURBAN, NO PASSENGERS MAY BE PICKED UP EN ROUTE FROM ENTERING N3, UNTIL REACHING UNIVERSITY AVENUE TAXI RANK.
3. ON THE RETURN TRIP TO DASSENHOEK, NO PASSENGERS MAY BE SET DOWN UNTIL RACHING MILKY WAY.
4. ENTRY OR RANKING ON PRIVATE PROPERTY IS NOT PERMITTED WITHOUT THE WRITTEN PERMISSION OF THE LANDLORD, A COPY OF WHICH MUST BE SUPPLIED TO THE BOARD.
5. WITHOUT HAVING ENTERED INTO AN AGREEMENT WITH OTHER OPERATORS ON A COMMON ROUTE AS CONTEMPLATED BY SECTION 88(2)(B) OF ACT 22 OF 2000, THE PICKING UP OR SETTING DOWN OF PASSENGERS ON SUCH ROUTE IS NOT PERMITTED. A COPY OF SUCH AGREEMENT MUST BE SUPPLIED TO THE BOARD.
6. AT RANKS, WHETHER ON-STREET OR OFF-STREET, ONLY THE TAXIS THAT CAN BE ACCOMODATED IN THE DEMARCATED AREA MAY OCCUPY THE RANK. EXCESS VEHICLES MUST HOLD ELSEWHERE.



GAZETTE

REGION: ALL

GAZETTE PRINT DATE : 04 MAY 2015

GAZETTE EXPIRY DATE: 25 MAY 2015

1) APP0039828	GAZETTE NUMBER: LGKZNG02-2015-APR
2) BL SMITH ID NO. 4808235135086	
3) P O BOX 15285 ASHWOOD PINETOWN KWA-ZULU NATAL 3610	
4) APPLICANT TYPE : BACKLOG CAPTURE	
5) IS STILL TO BE ACQUIRED	
6.1.1.1	ROUTE 1 DASSENHOEK TO PINETOWN VIA GERMANY FORWARD: DEPART FROM DASSENHOEK TAXI RANK TURN LEFT INTO MILKY WAY, PROCEED AND TURN LEFT INTO OLD RICHMOND ROAD M1 WHICH BECOMES RICHMOND ROAD THEN TURN LEFT INTO GLENUEGIE ROAD, TURN RIGHT INTO LAUTH AND THEN LEFT INTO CROMPTON STREET, TURN LEFT INTO SHEPSTONE ROAD, RIGHT INTO ESCOMBE ROAD AND LEFT INTO CHELSEA AVENUE AND LEFT INTO NEW GERMANY SHOPPING CENTRE. RETURN: DEPART FROM NEW GERMANY DROP OFF/PICK UP POINT TURN RIGHT INTO CHELSEA AVENUE AND THEN RIGHT INTO ESCOMBE ROAD, LEFT INTO SHEPSTONE ROAD AND RIGHT INTO CROMPTON PROCEED AND TURN RIGHT INTO OLD MAIN ROAD THEN LEFT INTO ANDERSON STREET TAXI RANK IN PINETOWN, TURN LEFT INTO OLD MAIN ROAD WHICH BECOME RICHMOND ROAD M1 THEN THE REST IS THE SAME AS FORWARD ROUTE.
6.1.1.2	ROUTE 2 DASSENHOEK TO DURBAN FORWARD: DEPART FROM DASSENHOEK TAXI RANK INTO MILKY WAY, PROCEED STRAIGHT AND TURN LEFT INTO OLD RICHMOND ROAD M1 WHICH BECOMES RICHMOND ROAD, TURN RIGHT ONTO THE N3 FREE WAY RAMP TOWARDS DURBAN, PROCEED ALONG OLD DUTCH ROAD WHICH BECOMES ALICE STREET THEN RIGHT INTO MARKET ROAD AND RIGHT AGAIN INTO SERVICE ROAD THEN PROCEED TO UNIVERSITY AVENUE RANK NO.98 RETURN: DEPART FROM RANK NO.98 UNIVERSITY AVENUE TURN RIGHT INTO LANCERS ROAD AND RIGHT INTO ALIWAL ROAD THEN INTO CANON GATE ROAD AND PROCEED ONTO THE N3 FREE WAY RAMP, PROCEED ALONG N3 FREE WAY AND TURN LEFT INTO RICHMOND ROAD M1 WHICH BECOMES OLD RICHMOND ROAD, TURN RIGHT ONTO MILKY WAY THEN THE REST IS THE SAME AS FORWARD ROUTE.
6.1.1.3	ROUTE 3 DASSENHOEK TO WESTMEAD VIA MARIANRIDGE, KTT, NPA AND SURPRISE FARM FORWARD: DEPART FROM DASSENHOEK TAXI RANK PROCEED ALONG MULKY AND TURN LEFT INTO M1 WHICH BECOMES RICHMOND ROAD, TURN LEFT INTO SWANFIELD ROAD, LEFT INTO AUBREY ROAD THEN LEFT INTO GILITS ROAD AND LEFT INTO WESTMEAD TAXI STOP. RETURN: DEPART FROM WESTMEAD TAXI STOP TURN RIGHT INTO SWANFIELD ROAD, RIGHT INTO RICHMOND ROAD, WHICH BECOMES M1, TURN RIGHT INTO MILKY WAY AND PROCEED TO DASSENHOEK.



GAZETTE

REGION: ALL

GAZETTE PRINT DATE : 04 MAY 2015

GAZETTE EXPIRY DATE: 25 MAY 2015

6.1.1.4 ROUTE 4

CONDITIONS:

1. PASSENGERS MAY BE PICKED UP AND/OR SET DOWN ONLY AT DESIGNATED TAXI RANKS OR TAXI STOPS, WHICH EXCLUDE BUS STOPS.
2. ON INBOUND TRIP TO DURBAN, NO PASSENGERS MAY BE PICKED UP EN ROUTE FROM ENTERING N3, UNTIL REACHING UNIVERSITY AVENUE TAXI RANK.
3. ON THE RETURN TRIP TO DASSENHOEK, NO PASSENGERS MAY BE SET DOWN UNTIL RACHING MILKY WAY.
4. ENTRY OR RANKING ON PRIVATE PROPERTY IS NOT PERMITTED WITHOUT THE WRITTEN PERMISSION OF THE LANDLORD, A COPY OF WHICH MUST BE SUPPLIED TO THE BOARD.
5. WITHOUT HAVING ENTERED INTO AN AGREEMENT WITH OTHER OPERATORS ON A COMMON ROUTE AS CONTEMPLATED BY SECTION 88(2)(B) OF ACT 22 OF 2000, THE PICKING UP OR SETTING DOWN OF PASSENGERS ON SUCH ROUTE IS NOT PERMITTED. A COPY OF SUCH AGREEMENT MUST BE SUPPLIED TO THE BOARD.
6. AT RANKS, WHETHER ON-STREET OR OFF-STREET, ONLY THE TAXIS THAT CAN BE ACCOMODATED IN THE DEMARCATED AREA MAY OCCUPY THE RANK. EXCESS VEHICLES MUST HOLD ELSEWHERE.



GAZETTE

REGION: ALL

GAZETTE PRINT DATE : 04 MAY 2015

GAZETTE EXPIRY DATE: 25 MAY 2015

1)	APP0039732	GAZETTE NUMBER: LGKZNG02-2015-APR
2)	BW MBUYAZI ID NO. 6202015666080	
3)	P.O. BOX 40870 RICHARDS BAY RICHARDS BAY KWA-ZULU NATAL 3915	
4)	APPLICANT TYPE : BACKLOG CAPTURE	
5)	IS STILL TO BE ACQUIRED	
6.1.1.1	ROUTE 1. FROM SOKHULU TAXI RANK INTO ZM 350, TURN RIGHT TO N2-R102 TO MTUBATUBA TAXI RANK DIRECT AND RETURN.	
6.1.1.2	ROUTE 2. FROM SOKHULU TAXI RANK INTO ZM 350, CONTINUE WITH ZM 350 AND CROSS N2 R102 TO KWA-MBONAMBI TAXI RANK, DIRECT AND RETURN	
6.1.1.3	ROUTE 3. FROM SOKHULU TAXI RANK INTO ZM350, TURN LEFT TO P515, CONTINUE WITH P515, JOIN WITH D1559, TURN RIGHT INTO RBM ROAD, CONTINUE WITH P515, VIA MEERENSEE, DROP PASSENGERS ONLY, ANGLERS ROD, RIGHT TO JOHN ROSS PARKWAY R34 TO CBD TAXI RANK, RICHARDSBAY, DIRECT AND RETURN	
6.1.1.4	ROUTE 4. FROM SOKHULU TAXI RANK INTO ZM350, LEFT TO P515, RIGHT TO RBM ROAD, VIA MEERENSEE, DROP PASSENGERS ONLY, ANGLERS ROD, CONTINUE WITH R34 TO EMPANGENI, A-RANK, DIRECT AND RETURN	



GAZETTE

REGION: ALL

GAZETTE PRINT DATE : 04 MAY 2015

GAZETTE EXPIRY DATE: 25 MAY 2015

<p>1) APP0039735 2) MC CONCO ID NO. 4805155615089 3) P O BOX 471 HIGHFLATS KWAZULU NATAL KWA-ZULU NATAL 3306 4) APPLICANT TYPE : BACKLOG CAPTURE 5) IS STILL TO BE ACQUIRED</p>	<p>GAZETTE NUMBER: LGKZNG02-2015-APR</p>
<p>6.1.1.1</p>	<p>ROUTE 1 : HIGHFLATS TO DURBAN</p> <p>FROM HIGHFLATS TAXI RANK, TURN LEFT INTO R612 AND PROCEED TO PARK RYNIE, LEFT INTO N2 AND PROCEED TO DURBAN, ENTERING DURBAN ALONG THE (M4) SOUTHERN FREEWAY, TURN LEFT INTO MOORE ROAD AND PROCEED TO RANK 100A IN SYDNEY ROAD AND RETURN TO HIGHFLATS TAXI RANK AS FOLLOWS:</p> <p>RETURN ROUTE:</p> <p>1.1 FROM SYDNEY ROAD TAXI RANK, RIGHT INTO CANBERRA ROAD OR MC DONALD ROAD, RIGHT INTO GALE STREET AND PROCEED AS PER ROUTE 1 IN THE OPPOSITE DIRECTION TO HIGHFLATS TAXI RANK.</p> <p>INBOUND ROUTE</p> <p>1.2 SAME AS ROUTE 1 UP TO M4 THEN: LEFT INTO SMITH STREET OR LEFT INTO MOORE ROAD, RIGHT INTO WARWICK AVENUE, LEFT INTO ETNA LANE AND PROCEED TO ETNA ROAD TAXI RANK, AND RETURN SUBSTANTIALLY ALONG THE SAME ROUTES TO HIGHFLATS.</p>
<p>6.1.1.2</p>	<p>ROUTE 2: HIGHFLATS TO PIETERMARITZBURG</p> <p>FROM HIGHFLATS TAXI RANK, RIGHT INTO AND ALONG R612, TURN RIGHT INTO R56 AND PROCEED TO PORT SHEPSTONE ROAD TAXI RANK IN RICHMOND AND RETURN TO R56 AND PROCEED TO PIETERMARITZBURG, ENTERING PIETERMARITZBURG ALONG RICHMOND ROAD, ALEXANDRA ROAD, LEFT INTO COMMERCIAL ROAD, RIGHT INTO LONGMARKET STREET, LEFT INTO OLD MARKET TAXI RANK AND RETURN ALONG LONGMARKET STREET, RIGHT INTO BOSCHOFF STREET, RIGHT INTO LOOP STREET, LEFT INTO COMMERCIAL ROAD AND RETURN TO HIGHFLATS ALONG THE SAME ROUTE IN THE OPPOSITE DIRECTION.</p>
<p>6.1.1.3</p>	<p>ROUTE 3 : HIGHFLATS TO IXOPO</p> <p>FROM HIGHFLATS TAXI RANK INTO ALONG R612 TO IXOPO, LEFT INTO MAIN STREET TO THE IXOPO TAXI RANK IN MAIN STREET AND RETURN TO HIGHFLATS TAXI RANK ALONG THE SAME ROUTE IN THE OPPOSITE DIRECTION.</p>



GAZETTE

REGION: ALL

GAZETTE PRINT DATE : 04 MAY 2015

GAZETTE EXPIRY DATE: 25 MAY 2015

6.1.1.4	ROUTE 4: HIGHFLATS TO UMZINTO FROM HIGHFLATS TAXI RANK, TURN LEFT INTO R612 AND PROCEED TO UMZINTO TAXI RANK AND RETURN ALONG THE SAME ROUTE.
6.1.1.5	ROUTE 5: HIGHFLATS TO HLOKOZI FROM HIGHFLATS TAXI RANK INTO R612, TURN INTO AND ALONG P73 TO HLOKOZI TAXI RANK AND RETURN ALONG THE SAME ROUTE.
6.1.1.6	ROUTE 6: HIGHFLATS TO ST FAITHS FROM HIGHFLATS TAXI RANK TO ST FAITHS TAXI RANK ALONG P68 AND RETURN.

**GAZETTE**

REGION: ALL

GAZETTE PRINT DATE : 04 MAY 2015

GAZETTE EXPIRY DATE: 25 MAY 2015

6.1.1.7

CONDITIONS:

1. PASSENGERS MAY BE PICKED UP AND / OR SET DOWN ONLY AT DESIGNATED TAXI RANKS OR TAXI STOPS, WHICH EXCLUDE BUS STOPS.
2. ON INBOUND TRIP TO DURBAN, NO PASSENGERS MAY BE PICKED UP EN ROUTE FROM ENTERING N2, UNTIL REACHING 100A IN SYDNEY ROAD/ETNA LANE.
3. ON THE RETURN TRIP TO HIGHFLATS, NO PASSENGERS MAY BE SET DOWN UNTIL REACHING R612.
4. ENTRY OR RANKING ON PRIVATE PROPERTY IS NOT PERMITTED WITHOUT THE WRITTEN PERMISSION OF THE LANDLORD, A COPY OF WHICH MUST BE SUPPLIED TO THE BOARD.
5. WITHOUT HAVING ENTERED INTO AN AGREEMENT WITH OTHER OPERATORS ON A COMMON ROUTE AS CONTEMPLATED BY SECTION 88(2)(B) OF ACT 22 OF 2000, THE PICKING UP OR SETTING DOWN OF PASSENGERS ON SUCH ROUTE IS NOT PERMITTED. A COPY OF SUCH AGREEMENT MUST BE SUPPLIED TO THE BOARD.
6. RANK PERMITS ISSUED BY THE RESPECTIVE MUNICIPALITIES MUST BE OBTAINED AND PRODUCED IN RESPECT OF ALL LONG DISTANCE DESTINATIONS SUCH AS DURBAN AND PIETERMARITZBURG.
7. AT RANKS, WHETHER ON STREET OR OFF STREET, ONLY TAXI THAT CAN BE ACCOMMODATED IN THE DEMARCATED AREA MAY OCCUPY THE RANK. EXCESS VEHICLES MUST HOLD ELSEWHERE.



GAZETTE

REGION: ALL

GAZETTE PRINT DATE : 04 MAY 2015

GAZETTE EXPIRY DATE: 25 MAY 2015

1)	APP0039737	GAZETTE NUMBER: LGKZNG02-2015-APR
2)	ZJ KWEYAMA ID NO. 7112155445089	
3)	Y167 UMLAZI TOWNSHIP P. O. UMLAZI DURBAN KWA-ZULU NATAL 4031	
4)	APPLICANT TYPE : BACKLOG CAPTURE	
5)	IS STILL TO BE ACQUIRED	
6.1.1.1	<p>APPROVED ROUTES MALUKAZI TAXI OWNERS ASSOCIATION</p> <p>ROUTE 1 1. MALUKAZI TO ISIPINGO AND RETURN</p> <p>FROM THE TAXI RANK, CORNER OF LOTUS AND POSTUM ROADS, ALONG POSTUM ROAD, PICKING UP AT THE TAXI STOPS NEAR THE INTERSECTION WITH ROADS 6,5,4,3 AND 2 AND PROCEED ALONG POSTUM ROAD, RIGHT INTO M35 LEFT INTO OLD MAIN ROAD, LEFT INTO ALEXANDRA AVENUE, LEFT INTO RANK C NEAR REDBRO CENTRE, DROP OFF AND PICK UP PASSENGERS AND RETURN TO MALUKAZI TAXI RANK ALONG THE SAME ROUTE IN REVERSE.</p>	
6.1.1.2	<p>ROUTE 2 2. PHASE 1 TO PHASE 8 TO ISIPINGO</p> <p>FROM THE TAXI RANK ON ROAD 2456, NEAR EZIMBOKODWENI RIVER, ALONG ROADS 2456, LEFT INTO ROAD 2462, PICKING UP AT DESIGNATED TAXI STOPS, PROCEED ALONG 2456, PASSING ROADS 2464, 2462, EMAFEYZINI PRIMARY SCHOOL, 2456 AND 2403. TURN RIGHT INTO ROAD 2403 AND PROCEED TO PICK NEAR ROAD 2430, TURN LEFT INTO ROAD 2455, RIGHT INTO 2472 AND PROCEED PASSING ROADS 2403 INTO 2472 INTO 2474 PASSING 2475 AND CONTINUE ALONG 2474 TO SOUTH SPINAL ROAD. TURN RIGHT INTO SOUTH SPINAL ROAD, LEFT INTO MR 80, PICKING UP NEAR ROAD 2448 AND M35. TURN LEFT INTO M35 AND PICK UP AT TAXI STOP ON M 35 AND PROCEED ALONG M35, PICK UP NEAR ROAD 2103 (NEAR SHELL GARAGE) AND PROCEED PASSING ROAD 108042, PASSING THE POWER STATION, LEFT AT THE FIRST ROBOT INTO OLD MAIN ROAD (ISIPINGO), LEFT AT SECOND ROBOT INTO ALEXANDRA AVENUE AND PROCEED ALONG ALEXANDRA AVENUE TO RANK C IN ISIPINGO (NEAR REDBRO CENTRE). AND RETURN ALONG THE SAME ROUTE IN REVERSE.</p>	
6.1.1.3	<p>ROUTE 3 3. PHILANI VALLEY TO DURBAN</p> <p>FROM PHILANI VALLEY TO M35 TURN RIGHT INTO JEFFELS ROAD, CONTINUE TO WILCOX ROAD, TURN RIGHT INTO PROSPECTON ROAD, CONTINUE WITH PROSPECTON ROAD AND TURN RIGHT INTO N2, AND PROCEED LEFT INTO M4 (INKOSI ALBERT LUTHULI), TURN RIGHT INTO WEST STREET, LEFT INTO FIELD STREET, INTO QUEEN STREET AND PROCEED TO RANK 104. FROM QUEEN STREET TAXI RANK, RIGHT INTO ALBERT STREET, LEFT INTO LEOPOLD STREET, LEFT INTO MARKET ROAD, DIRECT INTO THE M4 AND RETURN TO PHILANI VALLEY ALONG THE REMAINDER OF THE FORWARD ROUTE IN REVERSE.</p>	



GAZETTE

REGION: ALL

GAZETTE PRINT DATE : 04 MAY 2015

GAZETTE EXPIRY DATE: 25 MAY 2015

6.1.1.4 CONDITIONS/ RESTRICTIONS:

1. PASSENGERS MAY BE PICKED UP AND/OR SET DOWN ONLY AT DESIGNATED TAXI RANK OR TAXI STOP, WHICH SHALL EXCLUDE BUS STOPS.
2. ON THE IN BOUND TRIP TO DURBAN, NO PASSENGERS MAY BE PICKED UP EN ROUTE FROM ENTERING JEFFELS ROAD, UNTIL REACHING TAXI RANK 104.
3. ON THE RETURN TRIP TO PHILANI VALLEY, NO PASSENGERS MAY BE SET DOWN UNTIL REACHING THE M35.
4. ENTRY OR RANKING ON PRIVATE PROPERTY IS NOT PERMITTED WITHOUT WRITTEN PERMISSION OF THE LANDLORD, A COPY OF WHICH MUST BE SUPPLIED TO THE BOARD.
5. WITHOUT HAVING ENTERED INTO AN AGREEMENT WITH OTHER OPERATORS ON A COMMON ROUTE, AS CONTEMPLATED BY SECTION 88(2)(B) OF ACT 22 OF 2000, THE PICKING UP OR SETTING DOWN OF PASSENGERS ON SUCH ROUTE IS NOT PERMITTED. A COPY OF SUCH AGREEMENT MUST BE SUPPLIED TO THE BOARD.
6. AT RANKS, WHETHER ON – STREET OR OFF – STREET, ONLY THE TAXIS THAT CAN BE ACCOMMODATED IN THE DEMARCATED AREA MAY OCCUPY THE RANK, EXCESS VEHICLES MUST HOLD ELSEWHERE AT DESIGNATED HOLDING AREAS.
7. RANK PERMITS OR LETTERS OF AUTHORITY MUST BE PRODUCED IN RESPECT OF ALL RANKS IN MUNICIPAL AREAS, IN PARTICULAR MAJOR TOWNS AND CITIES AND IN PARTICULAR INTER-PROVINCIAL DESTINATIONS.
8. THE ALLOCATION OF ANY ROUTE OR PORTION OF A ROUTE IS SUBJECT TO THE CONDITION THAT IT HAS BEEN APPROVED AND ALLOCATED IN GOOD FAITH AND THAT SUCH ROUTE WILL BE INVALID SHOULD IT TRANSPIRE THAT THE ROUTE OR PORTION THEREOF WILL, OR HAS CAUSED CONFLICT DUE TO IT HAVING BEEN APPROVED BASED ON INCORRECT OR FALSE INFORMATION SUPPLIED TO THE BOARD OR AS A RESULT OF AN ERROR. IN SUCH INSTANCE THE OPERATING LICENCE MUST BE RETURNED TO THE BOARD FOR CORRECTION.
9. THE VEHICLE MUST BE COVERED BY MOTOR VEHICLE INSURANCE AS WELL AS PERSONAL LIABILITY INSURANCE

**GAZETTE**

REGION: ALL

GAZETTE PRINT DATE : 04 MAY 2015

GAZETTE EXPIRY DATE: 25 MAY 2015

1)	APP0039738	GAZETTE NUMBER: LGKZNG02-2015-APR
2)	NS MBUTHU ID NO. 6303036032086	
3)	P.O. BOX 646 NEWHANOVER KWAZULU-NATAL KWA-ZULU NATAL 3230	
4)	APPLICANT TYPE : BACKLOG CAPTURE	
5)	IS STILL TO BE ACQUIRED	
6.1.1.1	<p>DALTON TAXI ASSOCIATION</p> <p>DALTON – PIETERMARITZBURG ROUTE 1</p> <p>INBOUND (FORWARD) FROM : DALTON – RANK NO. 1 (KPX0051) VIA: P503, P36, MR52, P424, MR6, GREYTOWN, CHURCH, OLD MARKET, LONGMARKET TO (DESTINATION): LONGMARKET STREET- ADJACENT CAPITAL CENTRE CAR PARK RANK NO. 4 (KPC0083)</p> <p>OUTBOUND (FORWARD) FROM : LONGMARKET STREET- ADJACENT CAPITAL CENTRE CAR PARK NO.4 (KPC0083) VIA: LONGMARKET, EAST, CHURCH, GREYTOWN, MR6, P424, MR25, P36, P503 TOP (DESTINATION): DALTON RANK NO.4 (KPX0051)</p>	
6.1.1.2	<p>DALTON – GREYTOWN JOHANNESBURG ROUTE 2</p> <p>INBOUND (FORWARD) FROM : GREYTOWN AND JOHANNESBURG VIA: P342, P159, MR6, (GREYTOWN- P12, P294, N3) TO (DESTINATION): GREYTOWN AND JOHANNESBURG</p> <p>OUTBOUND (RETURN) FROM : GREYTOWN AND JOHANNESBURG VIA: (N3, P294, P12 – GREYTOWN) MR6, P159, P342 TO (DESTINATION): DALTON (KPX0051)</p>	
6.1.1.3	<p>DALTON – DURBAN ROUTE 3</p> <p>INBOUND (FORWARD) FROM : DALTON RANK NO. 1 (KPX0051) VIA: P503, P63, P424, MR6, GREYTOWN, OHRTMANN, N3 TO (DESTINATION): DURBAN</p> <p>OUTBOUND (RETURN) FROM : DURBAN VIA: N3, OHRTMANN, GREYTOWN, MR6, P424, MR25, P63, P503 TO (DESTINATION): DALTON RANK NO. 1 (KPX0051)</p>	

**GAZETTE**

REGION: ALL

GAZETTE PRINT DATE : 04 MAY 2015

GAZETTE EXPIRY DATE: 25 MAY 2015

6.1.1.4	<p>DALTON – TONGAAT ROUTE 4</p> <p>INBOUND (FORWARD) FROM : DALTON RANK NO.1 (KPX0051) VIA: P581, P156, MR25 (P2-2) TO (DESTINATION): TONGAAT</p> <p>OUTBOUND (RETURN) FROM : TONGAAT VIA: (P2-2), MR25, P181 TO (DESTINATION): DALTON RANK NO. 1 (KPX0051)</p>
6.1.1.5	<p>NEW HANOVER- DALTON ROUTE 9</p> <p>INBOUND (FORWARD) FROM : NEW HANOVER RANK- MR6 (KPX0050) VIA: MR6, P156 TO (DESTINATION): DALTON RANK NO.1 (KPX0050)</p> <p>OUTBOUND (RETURN) FROM : DALTON RANK NO. 1 (KPX0050) VIA: P156, MR6 TO (DESTINATION): NEW HANOVER RANK- MR6 (KPX0050)</p>
6.1.1.6	<p>NJENGABANTU – DALTON ROUTE 10</p> <p>INBOUND (FORWARD) FROM : NJENGABANTU VIA: P278, P158, P156 TO (DESTINATION): DALTON RANK NO. 1 (KPX0051)</p> <p>OUTBOUND (FORWARD) FROM : DALTON RANK NO. 1 (KPX0051) VIA: P156, P158, P278 TO (DESTINATION): NJENGABANTU (KPX0080)</p>



GAZETTE

REGION: ALL

GAZETTE PRINT DATE : 04 MAY 2015

GAZETTE EXPIRY DATE: 25 MAY 2015

1) APP0039654	GAZETTE NUMBER: LGKZNG02-2015-APR
2) CM CRAIG ID NO. 6702105114081	
3) 8 MICHEN PLACE SYDENHAM OVERPORT KWA-ZULU NATAL 4091	
4) APPLICANT TYPE : BACKLOG CAPTURE	
5) IS STILL TO BE ACQUIRED	
6.1.1.1	<p>ROUTE 1: DURBAN TO SYDENHAM AND RETURN. FROM APPROVED TAXI RANK 53A ON SOLDIERS WAY, ALONG SOLDIERS WAY, RIGHT INTO PINE STREET, RIGHT INTO RUSSEL STREET, LEFT INTO LEOPOLD STREET, INTO MARKET ROAD, RIGHT INTO SMITH STREET, RIGHT INTO WARWICK AVENUE, LEFT INTO CONNONGATE ROAD, INTO WESTERN FREEWAY (N3), WESTBOUND, ALONG N3, LEFT INTO BRICKFIELD ROAD OFF-RAMP, INTO GARTH ROAD, ALONG GARTH ROAD PASSING JESUS DOME CHRISTIAN CENTRE, TURNING RIGHT INTO WATERFALL ROAD, PROCEED STRAIGHT INTO RANGLES ROAD, TURNING RIGHT INTO STANLEY COPLEY DRIVE, TURNING LEFT INTO ALPINE ROAD, PROCEED ALONG ALPINE INTO INTERSITE AVENUE, THEN LEFT INTO ILALA ROAD, INTO SUPPLY ROAD LEFT INTO ELECTRON ROAD, INTO ROYAL PALM, RIGHT INTO INTERSITE AVENUE, INTO ALPINE ROAD PROCEED ALONG ALPINE TURNING RIGHT INTO STANLEY COPLEY DRIVE, TO THE END POINT ON STANLEY COPLEY DRIVE, NEAR KING GEORGE HOSPITAL'S MAIN GATE, FROM THE STARTING POINT ON STANLEY COPLEY DRIVE, OUTSIDE KING GEORGE HOSPITAL, PROCEED STRAIGHT INTO RIPPON ROAD, TURN LEFT INTO ABREY ROAD, INTO SPARKS ROAD, TURNING RIGHT INTO RANGLES ROAD, LEFT ALONG RANGLES ROAD INTO WESTERN FREEWAY (N3), EASTBOUND, ALONG THE N3, INTO OLD DUTCH ROAD INTO ALICE STREET, RIGHT INTO GREY STREET, TURNING LEFT INTO COMMERCIAL ROAD, LEFT INTO FIELD STREET, RIGHT INTO PRINCE EDWARD STREET, RIGHT INTO SOLDIERS WAY AND PROCEED TO THE END POINT ON SOLDIERS WAY, RANK 53A.</p> <p>NB: PASSENGERS TO BE PICKED UP AND DROPPED OFF AT THE TAXI STOPS PROVIDED AND AUTHORISED BY THE MUNICIPALITY. RESTRICTED FROM PICKING UP PASSENGERS ALONG THE INNER CIRCLE ROUTE.</p>
6.1.1.2	<p>ROUTE 2: FROM DURBAN TO SYDENHAM AND RETURN. FROM APPROVED TAXI RANK 53A ON SOLDIERS WAY, ALONG SOLDIERS WAY, RIGHT INTO PINE STREET, RIGHT INTO RUSSEL STREET, LEFT INTO LEOPOLD STREET, INTO MARKET ROAD, RIGHT INTO SMITH STREET, RIGHT INTO WARWICK AVENUE, LEFT INTO CONNONGATE ROAD, INTO WESTERN FREEWAY (N3), WESTBOUND, ALONG N3, LEFT INTO AN OFF-RAMP TO BRICKFIELD ROAD, ALONG BRICKFIELD ROAD INTO ALPINE ROAD, (OUTBOUND JOURNEY: TURN LEFT STANLEY COPLEY DRIVE AND PROCEED TO RANK OUTSIDE KING GEORGE V HOSPITAL, INBOUND JOURNEY: FROM RANK OUTSIDE KING GEORGE V HOSPITAL ALONG STANLEY COPLEY DRIVE, TURN RIGHT INTO BRICKFIELD), TURNING RIGHT INTO RANGLES ROAD, LEFT INTO AN OFF-RAMP TO THE WESTERN FREEWAY (N3), EASTBOUND, ALONG THE N3 INTO OLD DUTCH ROAD INTO ALICE STREET, TURNING RIGHT INTO SOLDIERS WAY AND PROCEED TO THE END POINT ON SOLDIERS WAY, RANK 53A.</p> <p>ALTERNATIVELY: PROCEED WITH ALPINE ROAD, TURN LEFT INTO FOXGLOVE PLACE, LEFT INTO MUSCARI ROAD, LEFT INTO NERINA ROAD AND RIGHT INTO STANLEY COPLEY DRIVE TO THE RANK OUTSIDE KING GEORGE V HOSPITAL AND RETURN.</p> <p>NB: PASSENGERS TO BE PICKED UP AND DROPPED OFF AT THE TAXI STOPS PROVIDED AND AUTHORISED BY THE MUNICIPALITY. RESTRICTED FROM PICKING UP PASSENGERS ALONG THE INNER CIRCLE ROUTE.</p>



GAZETTE

REGION: ALL

GAZETTE PRINT DATE : 04 MAY 2015

GAZETTE EXPIRY DATE: 25 MAY 2015

- 6.1.1.3 ROUTE 3: FROM DURBAN TO SYDENHAM AND RETURN.
FROM TAXI RANK 53A ON SOLDIERS WAY, ALONG SOLDIERS WAY, RIGHT INTO PINE STREET, RIGHT INTO RUSSELL STREET, LEFT INTO LEOPOLD STREET, INTO MARKET ROAD, RIGHT INTO SMITH STREET, RIGHT INTO WARWICK AVENUE, LEFT INTO CANNONGATE ROAD, INTO THE WESTERN FREEWAY (N3), WESTBOUND, ALONG N3, LEFT INTO AN OFF-RAMP TO BRICKFIELD ROAD, ALONG BRICKFIELD ROAD, INTO ALPINE ROAD, LEFT INTO FOXGLOVE PLACE, TURNING AROUND GOING UP DAHLIA ROAD, TURNING RIGHT INTO MUSCARI ROAD, LEFT INTO NERINA ROAD, LEFT INTO STANLEY COPLEY DRIVE, LEFT INTO LUPIN ROAD AROUND THE TRAFFIC CIRCLE, INTO TULIP ROAD, AROUND THE CIRCLE INTO CROCUS ROAD, INTO DAHLIA ROAD, TURNING RIGHT INTO LUARKSPUR ROAD, THEN TURNING LEFT INTO ALPINE ROAD, PROCEED ALONG ALPINE ROAD INTO INTERSITE AVENUE, THEN LEFT INTO ILALA ROAD, INTO SUPPLY ROAD, LEFT INTO ELECTRON ROAD, INTO ROYAL PALM, RIGHT INTO INTERSITE AVENUE, INTO ALPINE ROAD PROCEED INTO BRICKFIELD ROAD, TURNING RIGHT INTO RANGLES ROAD, LEFT INTO AN OFF-RAMP TO THE WESTERN FREEWAY (N3), EASTBOUND, ALONG THE N3, TURNING RIGHT INTO BROAD STREET, THEN LEFT INTO WEST STREET, LEFT INTO ALWAL STREET, LEFT INTO ORDINANCE ROAD, LEFT INTO SOLDIERS WAY AND PROCEED TO THE END POINT ON SOLDIERS WAY, 53A.

NB: PASSENGERS TO BE PICKED UP AND DROPPED OFF AT THE TAXI STOPS PROVIDED AND AUTHORISED BY THE MUNICIPALITY. RESTRICTED FROM PICKING UP PASSENGERS ALONG THE INNER CIRCLE ROUTE.



GAZETTE

REGION: ALL

GAZETTE PRINT DATE : 04 MAY 2015

GAZETTE EXPIRY DATE: 25 MAY 2015

1) APP0039655	GAZETTE NUMBER: LGKZNG02-2015-APR
2) CM CRAIG ID NO. 6702105114081	
3) 8 MICHEN PLACE SYDENHAM OVERPORT KWA-ZULU NATAL 4091	
4) APPLICANT TYPE : BACKLOG CAPTURE	
5) IS STILL TO BE ACQUIRED	
6.1.1.1	<p>ROUTE 1: DURBAN TO SYDENHAM AND RETURN. FROM APPROVED TAXI RANK 53A ON SOLDIERS WAY, ALONG SOLDIERS WAY, RIGHT INTO PINE STREET, RIGHT INTO RUSSEL STREET, LEFT INTO LEOPOLD STREET, INTO MARKET ROAD, RIGHT INTO SMITH STREET, RIGHT INTO WARWICK AVENUE, LEFT INTO CONNONGATE ROAD, INTO WESTERN FREEWAY (N3), WESTBOUND, ALONG N3, LEFT INTO BRICKFIELD ROAD OFF-RAMP, INTO GARTH ROAD, ALONG GARTH ROAD PASSING JESUS DOME CHRISTIAN CENTRE, TURNING RIGHT INTO WATERFALL ROAD, PROCEED STRAIGHT INTO RANGLES ROAD, TURNING RIGHT INTO STANLEY COPLEY DRIVE, TURNING LEFT INTO ALPINE ROAD, PROCEED ALONG ALPINE INTO INTERSITE AVENUE, THEN LEFT INTO ILALA ROAD, INTO SUPPLY ROAD LEFT INTO ELECTRON ROAD, INTO ROYAL PALM, RIGHT INTO INTERSITE AVENUE, INTO ALPINE ROAD PROCEED ALONG ALPINE TURNING RIGHT INTO STANLEY COPLEY DRIVE, TO THE END POINT ON STANLEY COPLEY DRIVE, NEAR KING GEORGE HOSPITAL'S MAIN GATE, FROM THE STARTING POINT ON STANLEY COPLEY DRIVE, OUTSIDE KING GEORGE HOSPITAL, PROCEED STRAIGHT INTO RIPPON ROAD, TURN LEFT INTO ABREY ROAD, INTO SPARKS ROAD, TURNING RIGHT INTO RANGLES ROAD, LEFT ALONG RANGLES ROAD INTO WESTERN FREEWAY (N3), EASTBOUND, ALONG THE N3, INTO OLD DUTCH ROAD INTO ALICE STREET, RIGHT INTO GREY STREET, TURNING LEFT INTO COMMERCIAL ROAD, LEFT INTO FIELD STREET, RIGHT INTO PRINCE EDWARD STREET, RIGHT INTO SOLDIERS WAY AND PROCEED TO THE END POINT ON SOLDIERS WAY, RANK 53A.</p> <p>NB: PASSENGERS TO BE PICKED UP AND DROPPED OFF AT THE TAXI STOPS PROVIDED AND AUTHORISED BY THE MUNICIPALITY. RESTRICTED FROM PICKING UP PASSENGERS ALONG THE INNER CIRCLE ROUTE.</p>
6.1.1.2	<p>ROUTE 2: FROM DURBAN TO SYDENHAM AND RETURN. FROM APPROVED TAXI RANK 53A ON SOLDIERS WAY, ALONG SOLDIERS WAY, RIGHT INTO PINE STREET, RIGHT INTO RUSSEL STREET, LEFT INTO LEOPOLD STREET, INTO MARKET ROAD, RIGHT INTO SMITH STREET, RIGHT INTO WARWICK AVENUE, LEFT INTO CONNONGATE ROAD, INTO WESTERN FREEWAY (N3), WESTBOUND, ALONG N3, LEFT INTO AN OFF-RAMP TO BRICKFIELD ROAD, ALONG BRICKFIELD ROAD INTO ALPINE ROAD, (OUTBOUND JOURNEY: TURN LEFT STANLEY COPLEY DRIVE AND PROCEED TO RANK OUTSIDE KING GEORGE V HOSPITAL, INBOUND JOURNEY: FROM RANK OUTSIDE KING GEORGE V HOSPITAL ALONG STANLEY COPLEY DRIVE, TURN RIGHT INTO BRICKFIELD), TURNING RIGHT INTO RANGLES ROAD, LEFT INTO AN OFF-RAMP TO THE WESTERN FREEWAY (N3), EASTBOUND, ALONG THE N3 INTO OLD DUTCH ROAD INTO ALICE STREET, TURNING RIGHT INTO SOLDIERS WAY AND PROCEED TO THE END POINT ON SOLDIERS WAY, RANK 53A.</p> <p>ALTERNATIVELY: PROCEED WITH ALPINE ROAD, TURN LEFT INTO FOXGLOVE PLACE, LEFT INTO MUSCARI ROAD, LEFT INTO NERINA ROAD AND RIGHT INTO STANLEY COPLEY DRIVE TO THE RANK OUTSIDE KING GEORGE V HOSPITAL AND RETURN.</p> <p>NB: PASSENGERS TO BE PICKED UP AND DROPPED OFF AT THE TAXI STOPS PROVIDED AND AUTHORISED BY THE MUNICIPALITY. RESTRICTED FROM PICKING UP PASSENGERS ALONG THE INNER CIRCLE ROUTE.</p>



GAZETTE

REGION: ALL

GAZETTE PRINT DATE : 04 MAY 2015

GAZETTE EXPIRY DATE: 25 MAY 2015

- 6.1.1.3 ROUTE 3: FROM DURBAN TO SYDENHAM AND RETURN.
FROM TAXI RANK 53A ON SOLDIERS WAY, ALONG SOLDIERS WAY, RIGHT INTO PINE STREET, RIGHT INTO RUSSELL STREET, LEFT INTO LEOPOLD STREET, INTO MARKET ROAD, RIGHT INTO SMITH STREET, RIGHT INTO WARWICK AVENUE, LEFT INTO CANNONGATE ROAD, INTO THE WESTERN FREEWAY (N3), WESTBOUND, ALONG N3, LEFT INTO AN OFF-RAMP TO BRICKFIELD ROAD, ALONG BRICKFIELD ROAD, INTO ALPINE ROAD, LEFT INTO FOXGLOVE PLACE, TURNING AROUND GOING UP DAHLIA ROAD, TURNING RIGHT INTO MUSCARI ROAD, LEFT INTO NERINA ROAD, LEFT INTO STANLEY COPLEY DRIVE, LEFT INTO LUPIN ROAD AROUND THE TRAFFIC CIRCLE, INTO TULIP ROAD, AROUND THE CIRCLE INTO CROCUS ROAD, INTO DAHLIA ROAD, TURNING RIGHT INTO LUARKSPUR ROAD, THEN TURNING LEFT INTO ALPINE ROAD, PROCEED ALONG ALPINE ROAD INTO INTERSITE AVENUE, THEN LEFT INTO ILALA ROAD, INTO SUPPLY ROAD, LEFT INTO ELECTRON ROAD, INTO ROYAL PALM, RIGHT INTO INTERSITE AVENUE, INTO ALPINE ROAD PROCEED INTO BRICKFIELD ROAD, TURNING RIGHT INTO RANGLES ROAD, LEFT INTO AN OFF-RAMP TO THE WESTERN FREEWAY (N3), EASTBOUND, ALONG THE N3, TURNING RIGHT INTO BROAD STREET, THEN LEFT INTO WEST STREET, LEFT INTO ALWAL STREET, LEFT INTO ORDINANCE ROAD, LEFT INTO SOLDIERS WAY AND PROCEED TO THE END POINT ON SOLDIERS WAY, 53A.

NB: PASSENGERS TO BE PICKED UP AND DROPPED OFF AT THE TAXI STOPS PROVIDED AND AUTHORISED BY THE MUNICIPALITY. RESTRICTED FROM PICKING UP PASSENGERS ALONG THE INNER CIRCLE ROUTE.



GAZETTE

REGION: ALL

GAZETTE PRINT DATE : 04 MAY 2015

GAZETTE EXPIRY DATE: 25 MAY 2015

1) APP0039657	GAZETTE NUMBER: LGKZNG02-2015-APR
2) LAN CHETTY ID NO. 7009060142084	
3) FLAT 1 SILVERSTONE 8 CROUCH, SYDENHAM DURBAN, KWA ZULU NATAL KWA-ZULU NATAL 4091	
4) APPLICANT TYPE : BACKLOG CAPTURE	
5) IS STILL TO BE ACQUIRED	
6.1.1.1	<p>ROUTE 2: FROM DURBAN TO SYDENHAM AND RETURN. FROM APPROVED TAXI RANK 53A ON SOLDIERS WAY, ALONG SOLDIERS WAY, RIGHT INTO PINE STREET, RIGHT INTO RUSSEL STREET, LEFT INTO LEOPOLD STREET, INTO MARKET ROAD, RIGHT INTO SMITH STREET, RIGHT INTO WARWICK AVENUE, LEFT INTO CONNONGATE ROAD, INTO WESTERN FREEWAY (N3), WESTBOUND, ALONG N3, LEFT INTO AN OFF-RAMP TO BRICKFIELD ROAD, ALONG BRICKFIELD ROAD INTO ALPINE ROAD, (OUTBOUND JOURNEY: TURN LEFT STANLEY COPLEY DRIVE AND PROCEED TO RANK OUTSIDE KING GEORGE V HOSPITAL, INBOUND JOURNEY: FROM RANK OUTSIDE KING GEORGE V HOSPITAL ALONG STANLEY COPLEY DRIVE, TURN RIGHT INTO BRICKFIELD), TURNING RIGHT INTO RANGLES ROAD, LEFT INTO AN OFF-RAMP TO THE WESTERN FREEWAY (N3), EASTBOUND, ALONG THE N3 INTO OLD DUTCH ROAD INTO ALICE STREET, TURNING RIGHT INTO SOLDIERS WAY AND PROCEED TO THE END POINT ON SOLDIERS WAY, RANK 53A.</p> <p>ALTERNATIVELY: PROCEED WITH ALPINE ROAD, TURN LEFT INTO FOXGLOVE PLACE, LEFT INTO MUSCARI ROAD, LEFT INTO NERINA ROAD AND RIGHT INTO STANLEY COPLEY DRIVE TO THE RANK OUTSIDE KING GEORGE V HOSPITAL AND RETURN.</p> <p>NB: PASSENGERS TO BE PICKED UP AND DROPPED OFF AT THE TAXI STOPS PROVIDED AND AUTHORISED BY THE MUNICIPALITY. RESTRICTED FROM PICKING UP PASSENGERS ALONG THE INNER CIRCLE ROUTE.</p>



GAZETTE

REGION: ALL

GAZETTE PRINT DATE : 04 MAY 2015

GAZETTE EXPIRY DATE: 25 MAY 2015

1) APP0039661	GAZETTE NUMBER: LGKZNG02-2015-APR
2) LAN CHETTY ID NO. 7009060142084	
3) FLAT 1 SILVERSTONE 8 CROUCH, SYDENHAM DURBAN, KWA ZULU NATAL KWA-ZULU NATAL 4091	
4) APPLICANT TYPE : BACKLOG CAPTURE	
5) IS STILL TO BE ACQUIRED	
6.1.1.1	<p>ROUTE 2: FROM DURBAN TO SYDENHAM AND RETURN.</p> <p>FROM APPROVED TAXI RANK 53A ON SOLDIERS WAY, ALONG SOLDIERS WAY, RIGHT INTO PINE STREET, RIGHT INTO RUSSEL STREET, LEFT INTO LEOPOLD STREET, INTO MARKET ROAD, RIGHT INTO SMITH STREET, RIGHT INTO WARWICK AVENUE, LEFT INTO CONNONGATE ROAD, INTO WESTERN FREEWAY (N3), WESTBOUND, ALONG N3, LEFT INTO AN OFF-RAMP TO BRICKFIELD ROAD, AOLNG BRICKFIELD ROAD INTO ALPINE ROAD, (OUTBOUND JOURNEY: TURN LEFT STANLEY COPLEY DRIVE AND PROCEED TO RANK OUTSIDE KING GEORGE V HOSPITAL, INBOUND JOURNEY: FROM RANK OUTSIDE KING GEORGE V HOSPITAL ALONG STANLEY COPLEY DRIVE, TURN RIGHT INTO BRICKFIELD), TURNING RIGHT INTO RANGLES ROAD, LEFT INTO AN OFF-RAMP TO THE WESTERN FREEWAY (N3), EASTBOUND, ALONG THE N3 INTO OLD DUTCH ROAD INTO ALICE STREET, TURNING RIGHT INTO SOLDIERS WAY AND PROCEED TO THE END POINT ON SOLDIERS WAY, RANK 53A.</p> <p>ALTERNATIVELY: PROCEED WITH ALPINE RAOD, TURN LEFT INTO FOXGLOVE PLACE, LEFT INTO MUSCARI ROAD, LEFT INTO NERINA ROAD AND RIGHT INTO STANLEY COPLEY DRIVETO THE RANK OUTSIDE KING GEORGE V HOSPITAL AND RETURN.</p> <p>NB: PASSENGERS TO BE PICKED UP AND DROPPED OFF AT THE TAXI STOPS PROVIDED AND AUTHORISED BY THE MUNICIPALITY. RESTRICTED FROM PICKING UP PASSENGERS ALONG THE INNER CIRCLE ROUTE.</p>



GAZETTE

REGION: ALL

GAZETTE PRINT DATE : 04 MAY 2015

GAZETTE EXPIRY DATE: 25 MAY 2015

1) APP0039662	GAZETTE NUMBER: LGKZNG02-2015-APR
2) B BLOSE ID NO. 4903285264082	
3) P O BOX 283 BOTHAS HILL PINETOWN KWA-ZULU NATAL 3660	
4) APPLICANT TYPE : BACKLOG CAPTURE	
5) IS STILL TO BE ACQUIRED	
6.1.1.1	<p>ROUTE 1 - NYUSWA TO PINETOWN FROM QADI/NYUSWA RANK ALONG UNNAMED ROADS THROUGH SHELELE, MGOGOZI, MABEDLANA, MLAMBO, MKHIZWANE, EZITHOLENI, MATHEBETHU, MNAMATHA, SHAYAMOYA, SIKHELEKEHLENI, INTO OLD MAIN ROAD PASS VALLEY TRUST, QADI EXTENSION, BOTHAS HILL, BOTHAS HILL STATION, PASS KEARSNEY COLLEGE, INTO MKHIZE ROAD, ASSAGAY ROAD, ALONG THE M13 TO HILLCREST TAXI RANK IN INANDA ROAD, RETURN TO THE M13, PASS POLICE STATION, HILDENE, WISTON PARK, GILLETTS, MAYTIME CENTRE, KLOOF SHOPPING CENTRE, PROCEED ALONG THE M13 THROUGH FIELD'S HILL TO THE INTERSECTION WITH OLD MAIN ROAD AND RICHMOND ROAD.</p> <p>ALTERNATE:</p> <p>1.1 TURN LEFT INTO OLD MAIN ROAD IN PINETOWN AND PROCEED TO ANDERSON STREET TAXI RANK AND RETURN TO THE STARTING POINT ALONG THE SAME ROUTE IN THE OPPOSITE DIRECTION. 1 2 TURN RIGHT INTO RICHMOND ROAD, LEFT INTO TRAFFORD ROAD, HILLCLIMB ROAD, SUZUKA ROAD, KYALAMI ROAD, CIRCUIT ROAD, MALCOLM ROAD, CLARK ROAD, MOSS ROAD, ALEXANDER ROAD, BACK IN TO RICHMOND ROAD, INTO OLD MAIN ROAD, LEFT INTO ANDERSON STREET INTO ANDERSON TAXI RANK AND RETURN TO THE STARTING POINT ALONG THE SAME ROUTE IN THE OPPOSITE DIRECTION.</p> <p>CONDITIONS:</p> <p>1. PICKING UP AND SETTING DOWN OF PASSENGERS EN ROUTE IN BOTH DIRECTIONS SUBJECT TO AGREEMENTS IN TERMS OF SECTION 88(2)(B) OF ACT 22 OF 2000 WITH AFFECTED TAXI ASSOCIATIONS, IF APPLICABLE. 2. NO PRIVATE PROPERTY MAY BE ENTERED WITHOUT THE WRITTEN APPROVAL OF THE LANDLORD. 3. RANK PERMITS FOR EACH VEHICLE TO BE OBTAINED FROM THE AFFECTED MUNICIPALITY.</p>



GAZETTE

REGION: ALL

GAZETTE PRINT DATE : 04 MAY 2015

GAZETTE EXPIRY DATE: 25 MAY 2015

<p>1) APP0039666 2) P KUMALO ID NO. 6212115653086 3) D557 MANGENI ROAD KWAMASHU KWAZULU NATAL 4360 4) APPLICANT TYPE : BACKLOG CAPTURE 5) IS STILL TO BE ACQUIRED</p>	<p>GAZETTE NUMBER: LGKZNG02-2015-APR</p>
<p>6.1.1.1</p>	<p>ROUTE 1</p> <p>BESTERS TO DURBAN RANK 421</p> <p>BESTERS RANK, CORNER OF NTUZUMA ACCESS ROAD AND M25, M25, R102 (NORTH COAST ROAD), CONNAUGHT BRIDGE, UMGENI ROAD, SOLDIER'S WAY TAXI RANK, ALTERNATIVELY, RIGHT INTO LEOPOLD STREET, RIGHT INTO WARWICK AVENUE AND PROCEED TURNING LEFT INTO ETNA LANE TO THE TAXI RANK ON ETNA LANE.</p> <p>RETURN</p> <p>FIRST ALTERNATIVE</p> <p>FROM ETNA LANE TAXI RANK (421), LEFT INTO WARWICK AVENUE, RIGHT INTO ALICE STREET, LEFT INTO ALBERT STREET, INTO UMGENI ROAD, INTO NORTH COAST ROAD, INTO KWAMASHU HIGHWAY (M25), RIGHT INTO NTUZUMA ACCESS ROAD AND PROCEED TO BESTERS TAXI RANK, RANK 403.</p> <p>SECOND ALTERNATIVE</p> <p>FROM ETNA LANE TAXI RANK (421), LEFT INTO WARWICK AVENUE, RIGHT INTO ALICE STREET, RIGHT INTO MARKET ROAD, RIGHT INTO LEOPOLD STREET, INTO CANONGATE ROAD, INTO THE N3, N3, SPAGHETTI JUNCTION, N2 NORTH, KWAMASHU HIGHWAY (M25), RIGHT INTO NTUZUMA ACCESS ROAD TO BESTERS TAXI RANK, RANK 403.</p> <p>THIRD ALTERNATIVE</p> <p>FROM ETNA LANE TAXI RANK, RANK 421, LEFT INTO WARWICK AVENUE, RIGHT INTO ALICE STREET, LEFT INTO ALBERT STREET, INTO UMGENI ROAD, SOLDIER'S WAY, INTO FIELD STREET, LEFT INTO LEOPOLD STREET, INTO CANNOGATE ROAD, INTO N3 AND PROCEED AS PER SECOND ALTERNATIVE.</p>
<p>6.1.1.2</p>	<p>ROUTE 2</p> <p>BESTERS TO DURBAN VIA SPRINGFIELD PARK, RANK 370 TO RANK 421</p> <p>FROM BESTERS TAXI RANK, (RANK NO.403), CORNER OF NTUZUMA ACCESS ROAD AND M25 (KWAMASHU HIGHWAY), ALONG THE M25, RIGHT INTO THE OFF-RAMP TO INANDA ROAD (M21), LEFT INTO INANDA ROAD, INTO SEA COW LAKE ROAD, RIGHT INTO NORTH COAST ROAD, INTO UMGENI ROAD, INTO SOLDIER'S WAY AND PROCEED TO RANK NO.370 ON SOLDIER'S WAY.</p> <p>RESTRICTION: {NO PICKING UP PASSENGERS ON UMGENI ROAD (M19) AND INANDA ROAD (M21)}.</p> <p>ALTERNATIVELY</p> <p>UMGENI ROAD, RIGHT INTO LEOPOLD STREET, RIGHT INTO WARWICK AVENUE AND PROCEED TURNING LEFT TO ETNA LANE TAXI RANK, RANK NO.421.</p>



GAZETTE

REGION: ALL

GAZETTE PRINT DATE : 04 MAY 2015

GAZETTE EXPIRY DATE: 25 MAY 2015

6.1.1.3	<p>ROUTE 3</p> <p>BESTERS TO RANK 421 VIA M19, UMGENI ROAD AND POINT ROAD</p> <p>FROM BESTERS TAXI RANK (RANK NO.403), CORNER OF NTUZUMA ACCESS ROAD AND M25 (KWAMASHU HIGHWAY), TO THE N2, LEFT INTO INANDA ROAD OFF-RAMP, LEFT INTO UMGENI ROAD (M19), ALONG THE M19, LEFT INTO ARGYLE ROAD, RIGHT INTO BRICKHILL ROAD, INTO POINT ROAD, RIGHT INTO BAY TERRACE, RIGHT INTO STANGER STREET, LEFT INTO ORDNANCE ROAD, LEFT INTO SOLDIER'S WAY, RIGHT INTO QUEEN STREET, RIGHT INTO FIELD STREET AND PROCEED TO SOLDIER'S WAY TAXI RANK.</p> <p>ALTERNATIVELY</p> <p>ORDNANCE ROAD, INTO LEOPOLD STREET, RIGHT INTO WARWICK AVENUE, LEFT INTO ETNA LANE AND PROCEED TO ETNA LANE TAXI RANK, RANK NO.421 AND RETURN AS PER FIRST, SECOND AND THIRD ALTERNATIVES.</p> <p>RESTRICTION: {NO PICKING UP PASSENGERS ON UMGENI ROAD (M19) AND INANDA ROAD (M21)}.</p>
6.1.1.4	<p>ROUTE 4</p> <p>BESTERS TO RANK 421 VIA PHOENIX INDUSTRIAL PARK</p> <p>FROM BESTERS TAXI RANK (RANK NO.403), CORNER OF NTUZUMA ACCESS ROAD AND M25 (KWAMASHU HIGHWAY), INTO INDUSTRIAL PARK ROAD, RIGHT INTO ABERDARE DRIVE INTO HUNSLET DRIVE TO JUNCTION WITH M25, M25 BECOMING R102 AND PROCEED ALONG THE SAME ROUTE AS SET OUT IN ROUTE 1 ABOVE AND RETURN AS PER ALTERNATIVES 1, 2 AND 3 ABOVE.</p>
6.1.1.5	<p>ROUTE 5</p> <p>INNERCIRCLE – AREA 3</p> <p>FROM BESTERS TAXI RANK, CORNER OF NTUZUMA ACCESS ROAD AND M25, TO NTUZUMA ACCESS ROAD, LEFT INTO BUNGEZI ROAD, RIGHT INTO NTETHE ROAD, RIGHT INTO LWEMBU ROAD, INTO THANGO ROAD, INTO VILAKAZI ROAD, LEFT INTO MZOMUSHA ROAD, RIGHT INTO NTUZUMA ACCESS ROAD AND PROCEED TO BESTERS TAXI RANK.</p> <p>INNER CIRCLE – AREA 4 – OVERSPILL AREA</p> <p>FROM BESTERS TAXI RANK, CORNER OF NTUZUMA ACCESS ROAD AND M25, ALONG NTUZUMA ACCESS ROAD, LEFT AT THE TRAFFIC CIRCLE INTO VEZI ROAD AND PROCEED TO OVERSPILL AREA, RETURN ALONG VEZI ROAD, TURN RIGHT INTO NTUZUMA ACCESS ROAD AND PROCEED TO BESTERS TAXI RANK.</p> <p>INNERCIRCLE – AREA 1 – MADLALA ROAD</p> <p>BESTERS RANK CORNER OF NTUZUMA ACCESS ROAD AND M25, NTUZUMA ACCESS ROAD, RIGHT INTO MADLALA STREET, RIGHT INTO (MTHOMBE ROAD AND RETURN INTO ZABALAZA STREET AND RETURN) INTO MADLALA STREET, LEFT INTO NTUZUMA ACCESS ROAD AND PROCEED TO BESTERS TAXI RANK.</p>



GAZETTE

REGION: ALL

GAZETTE PRINT DATE : 04 MAY 2015

GAZETTE EXPIRY DATE: 25 MAY 2015

<p>1) APP0039669 2) P KUMALO ID NO. 6212115653086 3) D557 MANGENI ROAD KWAMASHU KWAZULU NATAL 4360 4) APPLICANT TYPE : BACKLOG CAPTURE 5) IS STILL TO BE ACQUIRED</p>	<p>GAZETTE NUMBER: LGKZNG02-2015-APR</p>
<p>6.1.1.1</p>	<p>ROUTE 1</p> <p>BESTERS TO DURBAN RANK 421</p> <p>BESTERS RANK, CORNER OF NTUZUMA ACCESS ROAD AND M25, M25, R102 (NORTH COAST ROAD), CONNAUGHT BRIDGE, UMGENI ROAD, SOLDIER'S WAY TAXI RANK, ALTERNATIVELY, RIGHT INTO LEOPOLD STREET, RIGHT INTO WARWICK AVENUE AND PROCEED TURNING LEFT INTO ETNA LANE TO THE TAXI RANK ON ETNA LANE.</p> <p>RETURN</p> <p>FIRST ALTERNATIVE</p> <p>FROM ETNA LANE TAXI RANK (421), LEFT INTO WARWICK AVENUE, RIGHT INTO ALICE STREET, LEFT INTO ALBERT STREET, INTO UMGENI ROAD, INTO NORTH COAST ROAD, INTO KWAMASHU HIGHWAY (M25), RIGHT INTO NTUZUMA ACCESS ROAD AND PROCEED TO BESTERS TAXI RANK, RANK 403.</p> <p>SECOND ALTERNATIVE</p> <p>FROM ETNA LANE TAXI RANK (421), LEFT INTO WARWICK AVENUE, RIGHT INTO ALICE STREET, RIGHT INTO MARKET ROAD, RIGHT INTO LEOPOLD STREET, INTO CANONGATE ROAD, INTO THE N3, N3, SPAGHETTI JUNCTION, N2 NORTH, KWAMASHU HIGHWAY (M25), RIGHT INTO NTUZUMA ACCESS ROAD TO BESTERS TAXI RANK, RANK 403.</p> <p>THIRD ALTERNATIVE</p> <p>FROM ETNA LANE TAXI RANK, RANK 421, LEFT INTO WARWICK AVENUE, RIGHT INTO ALICE STREET, LEFT INTO ALBERT STREET, INTO UMGENI ROAD, SOLDIER'S WAY, INTO FIELD STREET, LEFT INTO LEOPOLD STREET, INTO CANNOGATE ROAD, INTO N3 AND PROCEED AS PER SECOND ALTERNATIVE.</p>
<p>6.1.1.2</p>	<p>ROUTE 2</p> <p>BESTERS TO DURBAN VIA SPRINGFIELD PARK, RANK 370 TO RANK 421</p> <p>FROM BESTERS TAXI RANK, (RANK NO.403), CORNER OF NTUZUMA ACCESS ROAD AND M25 (KWAMASHU HIGHWAY), ALONG THE M25, RIGHT INTO THE OFF-RAMP TO INANDA ROAD (M21), LEFT INTO INANDA ROAD, INTO SEA COW LAKE ROAD, RIGHT INTO NORTH COAST ROAD, INTO UMGENI ROAD, INTO SOLDIER'S WAY AND PROCEED TO RANK NO.370 ON SOLDIER'S WAY.</p> <p>RESTRICTION: {NO PICKING UP PASSENGERS ON UMGENI ROAD (M19) AND INANDA ROAD (M21)}.</p> <p>ALTERNATIVELY</p> <p>UMGENI ROAD, RIGHT INTO LEOPOLD STREET, RIGHT INTO WARWICK AVENUE AND PROCEED TURNING LEFT TO ETNA LANE TAXI RANK, RANK NO.421.</p>



GAZETTE

REGION: ALL

GAZETTE PRINT DATE : 04 MAY 2015

GAZETTE EXPIRY DATE: 25 MAY 2015

6.1.1.3	<p>ROUTE 3</p> <p>BESTERS TO RANK 421 VIA M19, UMGENI ROAD AND POINT ROAD</p> <p>FROM BESTERS TAXI RANK (RANK NO.403), CORNER OF NTUZUMA ACCESS ROAD AND M25 (KWAMASHU HIGHWAY), TO THE N2, LEFT INTO INANDA ROAD OFF-RAMP, LEFT INTO UMGENI ROAD (M19), ALONG THE M19, LEFT INTO ARGYLE ROAD, RIGHT INTO BRICKHILL ROAD, INTO POINT ROAD, RIGHT INTO BAY TERRACE, RIGHT INTO STANGER STREET, LEFT INTO ORDNANCE ROAD, LEFT INTO SOLDIER'S WAY, RIGHT INTO QUEEN STREET, RIGHT INTO FIELD STREET AND PROCEED TO SOLDIER'S WAY TAXI RANK.</p> <p>ALTERNATIVELY</p> <p>ORDNANCE ROAD, INTO LEOPOLD STREET, RIGHT INTO WARWICK AVENUE, LEFT INTO ETNA LANE AND PROCEED TO ETNA LANE TAXI RANK, RANK NO.421 AND RETURN AS PER FIRST, SECOND AND THIRD ALTERNATIVES.</p> <p>RESTRICTION: {NO PICKING UP PASSENGERS ON UMGENI ROAD (M19) AND INANDA ROAD (M21)}.</p>
6.1.1.4	<p>ROUTE 4</p> <p>BESTERS TO RANK 421 VIA PHOENIX INDUSTRIAL PARK</p> <p>FROM BESTERS TAXI RANK (RANK NO.403), CORNER OF NTUZUMA ACCESS ROAD AND M25 (KWAMASHU HIGHWAY), INTO INDUSTRIAL PARK ROAD, RIGHT INTO ABERDARE DRIVE INTO HUNSLET DRIVE TO JUNCTION WITH M25, M25 BECOMING R102 AND PROCEED ALONG THE SAME ROUTE AS SET OUT IN ROUTE 1 ABOVE AND RETURN AS PER ALTERNATIVES 1, 2 AND 3 ABOVE.</p>
6.1.1.5	<p>ROUTE 5</p> <p>INNERCIRCLE – AREA 3</p> <p>FROM BESTERS TAXI RANK, CORNER OF NTUZUMA ACCESS ROAD AND M25, TO NTUZUMA ACCESS ROAD, LEFT INTO BUNGEZI ROAD, RIGHT INTO NTETHE ROAD, RIGHT INTO LWEMBU ROAD, INTO THANGO ROAD, INTO VILAKAZI ROAD, LEFT INTO MZOMUSHA ROAD, RIGHT INTO NTUZUMA ACCESS ROAD AND PROCEED TO BESTERS TAXI RANK.</p> <p>INNER CIRCLE – AREA 4 – OVERSPILL AREA</p> <p>FROM BESTERS TAXI RANK, CORNER OF NTUZUMA ACCESS ROAD AND M25, ALONG NTUZUMA ACCESS ROAD, LEFT AT THE TRAFFIC CIRCLE INTO VEZI ROAD AND PROCEED TO OVERSPILL AREA, RETURN ALONG VEZI ROAD, TURN RIGHT INTO NTUZUMA ACCESS ROAD AND PROCEED TO BESTERS TAXI RANK.</p> <p>INNERCIRCLE – AREA 1 – MADLALA ROAD</p> <p>BESTERS RANK CORNER OF NTUZUMA ACCESS ROAD AND M25, NTUZUMA ACCESS ROAD, RIGHT INTO MADLALA STREET, RIGHT INTO (MTHOMBE ROAD AND RETURN INTO ZABALAZA STREET AND RETURN) INTO MADLALA STREET, LEFT INTO NTUZUMA ACCESS ROAD AND PROCEED TO BESTERS TAXI RANK.</p>



GAZETTE

REGION: ALL

GAZETTE PRINT DATE : 04 MAY 2015

GAZETTE EXPIRY DATE: 25 MAY 2015

1) APP0039670	GAZETTE NUMBER: LGKZNG02-2015-APR
2) SS MBATHA ID NO. 7012285613087	
3) 2359 EXT 1 MAHUBEVALLEY MAMELODI EAST TSHWANE GAUTENG 0122	
4) APPLICANT TYPE : BACKLOG CAPTURE	
5) IS STILL TO BE ACQUIRED	
6.1.1.1	ROUTE 1- EMPANGENI FROM BABANANGO TAXI RANK ALONG P250 OF R34 ADJOIN R66 TURN LEFT INTO 230 AND PROCEED TO EMPANGENI A-RANK AND RETURN TO BABANANGO ALONG THE SAME ROUTE.
6.1.1.2	ROUTE 2 DUNDEE FROM BABANANGO TAXI RANK ALONG P250 BECOMING R68 TO NQUTHU, R68 WHICH JOINS WITH R33 AND PROCEED TO DUNDEE TAXI RANK AND RETURN ALONG THE SAME ROUTE.
6.1.1.3	ROUTE 3 MANDINI FROM BABANANGO TAXI RANK ALONG R34 JOINING WITH R66 THROUGH ESHOWE, GINGINDLOVU BECOMING R102 ONTO P415 TO MANDINI TAXI RANK AND RETURN ALONG THE SAME ROUTE.
6.1.1.4	ROUTE 4 PINETOWN FROM BABANANGO TAXI RANK, ALONG R34 TO ITS JUCTION WITH R66 THROUGH EASHOWE, GINGINDLOVU ON R102 BECOMING M41, LEFT ONTO N2 RIGHT ONTO N3 AT SPAGETTI JUCTION, LEFT M13, RIGHT OLD MAIN ROAD, RIGHT MOODIE STREET, RIGHT HILL STREET TAXI RANK AND RETURN ALONG THE SAME ROUTE.



GAZETTE

REGION: ALL

GAZETTE PRINT DATE : 04 MAY 2015

GAZETTE EXPIRY DATE: 25 MAY 2015

6.1.1.5	ROUTE 5 NKANDLA FROM BABANANGO TAXI RANK,ALONG R34 TO JOIN WITH P225 ALONG P225 TO R68,P226 TO ITS JUNCTION WITH P50 TO NKANDLA TAXI RANK AND RETURN ALONG THE SAME ROUTE.
6.1.1.6	ROUTE 6 VRYHEID FROM BABANANGO TAXI RANK,ALONG P573 TO R34 NORTH,P47/1,P34/3,VRYHEID PLAZA RANK STRETCH SCRESCENT,MARKET STREET,UTRECHT STREET,MASON STREET TO RANK AND RETURN ALONG THE SAME ROUTE.
6.1.1.7	ROUTE 7 MELMOTH FROM BABANANGO TAXI RANK,ALONG P573 TO R34 SOUTH TO MELMOTH TAXI RANK AND RETURN ALONG THE SAME ROUTE.
6.1.1.8	ROUTE 8 MAHLABATHINI FROM BABANANGO TAXI RANK,ALONG P573 TO R34 TO JOIN JUNCTION WITH P301 INTO ULUNDI AND PROCEED ONTO P52/1 TO ITS JUNCTION WITH P244/-1 TO MAHLABATHINI AND RETURN ALONG THE SAME ROUTE EITHER DIRECT FROM ULUNDI OR FROM MAHLABATHINI.



GAZETTE

REGION: ALL

GAZETTE PRINT DATE : 04 MAY 2015

GAZETTE EXPIRY DATE: 25 MAY 2015

6.1.1.9	<p>ROUTE 9 NQUTHU FROM BABANANGO TAXI RANK,ALONG ROAD P573,R34 SOUTH,P250 BECOMING R68 ALONG R68 DIRECT TO NQUTHU AND RETURN ALONG THE SAME ROUTE.</p>
6.1.1.1 0	<p>ROUTE 10.1) JOHANNESBURG PLEIN STREET FROM BABANANGO TAXI RANK ,ALONG P573,R34 PAST VRYHEID,BLOODRIVER,UTRECHT JOINING THE N11 NORTH,VOLKRUST,STANDERTON,BALFOUR TO THE JUNCTION WITH N11 WITH THE N3 COMING IN PAST HEIDELBERG,M2 OFF-RAMP TO HARROW ROAD,ANDERSON STREET,VON WILLIGH STREET,TO PLEIN STREET RANK AND RETURN ALONG THE SAME ROUTE IN THE RESERVE DIRECTION.</p>
6.1.1.1 1	<p>ROUTE 10.2) FROM BABANANGO ALONG R68 THROUGH NQUTHU, BLOOD RIVER AND INTO AND ALONG THE R34, BYPASS UTRECHT, NEWCASTLE, RIGHT INTO THE N11 TO VOLKSRUST TO R23 ALONG R23 INTO N3, BYPASS HEIDELBERG TO M2 TO HARROW ROAD, TO BREE STREET, TO PLEIN STREET TAXI RANK AND RETURN ALONG THE SAME ROUTE.</p>
6.1.1.1 2	<p>ROUTE 11 DURBAN FROM BABANANGO TAXI RANK ALONG ROAD P573, R34 SOUTH TO R66 PAST MELMOTH,ESHOWE, GINGINDLOVU ONTO THE N2, N2 TO BALLITOVILLE GLIDE-OFF.</p> <p>ALTERNATIVE:</p> <p>11.1. N2, LEFT M41,LEFT M4, PRINCE ALFRED STREET, RIGHT ORDNANCE ROAD, RIGHT ALBERT STREET INTO TAXI RANK AT TEACHER CENTRE AND RETURN ALONG THE SAME ROUTE. 11.2. N2, LEFT P445, RIGHT M4 AS ABOVE. 11.3. N2, LEFT N3,LEFT OLD DUTCH ROAD, BECOMING ALICE STREET, LEFT ALBERT STREET INTO TAXI RANK AT TEACHERS CENTRE AND RETURN ALONG THE SAME ROUTE.</p>



GAZETTE

REGION: ALL

GAZETTE PRINT DATE : 04 MAY 2015

GAZETTE EXPIRY DATE: 25 MAY 2015

- | | |
|--------------|---|
| 6.1.1.1
3 | <p>ROUTE 0 CONDITIONS:</p> <ol style="list-style-type: none"> 1. PASSENGERS MAY BE PICKED UP AND /OR SET DOWN ONLY AT DESIGNATED TAXI RANKS OR TAXI STOPS, WHICH SHALL EXCLUDE BUS STOPS. 2. ON THE INBOUND TRIP TO PINETOWN, DURBAN AND JOHANNESBURG, NO PASSENGERS MAY BE PICKED UP EN ROUTE FROM LEAVING BABANANGO, UNTIL REACHING THE DESTINATION TAXI RANK. 3. ON THE RETURN TRIP TO BABANANGO, NO PASSENGERS MAY BE SET DOWN UNTIL REACHING BABANANGO TAXI RANK . 4. ENTRY OR RANKING ON PRIVATE PROPERTY IS NOT PERMITTED WITHOUT THE WRITTEN PERMISSION OF THE LANDLORD, A COPY OF WHICH MUST BE SUPPLIED TO THE BOARD. 5. WITHOUT HAVING ENTERED INTO AN AGREEMENT WITH OTHER OPERATORS ON A COMMON ROUTE AS CONTEMPLATED BY SECTION 88(2)(B) OF ACT 22 OF 2000, THE PICKING UP OR SETTING DOWN OF PASSENGERS ON SUCH ROUTE ARE NOT PERMITTED. A COPY OF SUCH AGREEMENT MUST BE SUPPLIED TO THE BOARD. 6. RANK PERMITS ISSUED BY THE RESPECTIVE MUNICIPAL AUTHORITIES MUST BE OBTAINED AND PRODUCED IN RESPECT OF ALL LONG DISTANCE DESTINATIONS SUCH AS EMPANGENI, VRYHEID, PINETOWN, DURBAN AND JOHANNESBURG. 7. THE ALLOCATION OF ANY ROUTE OR PORTION OF A ROUTE IS SUBJECT TO THE CONDITION THAT IT HAS BEEN APPROVED AND ALLOCATED IN GOOD FAITH AND THAT SUCH ROUTE WILL BE INVALID SHOULD IT TRANSPIRE THAT THE ROUTE OR PORTION THEREOF WILL, OR HAS CAUSED CONFLICT DUE TO HAVING BEEN APPROVED BASED ON INCORRECT OR FALSE INFORMATION SUPPLIED TO THE BOARD OR AS A RESULT OF AN ERROR. IN SUCH INSTANCE THE OPERATING LICENCE MUST BE RETURNED TO THE BOARD FOR CORRECTION. |
|--------------|---|



GAZETTE

REGION: ALL

GAZETTE PRINT DATE : 04 MAY 2015

GAZETTE EXPIRY DATE: 25 MAY 2015

1) APP0039671	GAZETTE NUMBER: LGKZNG02-2015-APR
2) PK MAGCABA ID NO. 6608255536082	
3) 61117 MPANGELE ROAD	
KWANDENGEZI	
DURBAN	
KWA-ZULU NATAL	
3607	
4) APPLICANT TYPE : BACKLOG CAPTURE	
5) IS STILL TO BE ACQUIRED	
6.1.1.1	<p>ROUTE 1. NO 9 TAXI RANK –PINETOWN</p> <p>FROM TAXI RANK ON D1002, TURN RIGHT D1002 BECOMING D1004, TURN LEFT R103 PASS BOTHAS HILL, HILLCREST, TURN LEFT M13, PASS GILLITS, MAYTIME STORES, FIELDS HILL, TURN LEFT OLD MAIN ROAD, TURN RIGHT ANDERSON ROAD, TURN LEFT STANFIELD LANE TURN HILL STREET TAXI RANK AND RETURN TO NO. 9 ON THE SAME ROUTE.</p>
6.1.1.2	<p>ROUTE 2. NO.9 TAXI RANK –PINETOWN</p> <p>FROM TAXI RANK ON D1002, TURN LEFT D1002, TURN LEFT P423, TURN LEFT EDDY HAGEN DRIVE, TURN AROUND AT CATO RIDGE ABATTOIR, PROCEED ON EDDY HAGEN DRIVE, TURN LEFT P1-3 TURN RIGHT P245, TURN RIGHT P385, TURN LEFT N3, TURN LEFT OLD MAIN ROAD, TURN RIGHT ANDERSON ROAD, TURN LEFT STANFIELD LANE, TURN RIGHT HILL STREET TAXI RANK AND RETURN TO NO. 9 ON THE SAME ROUTE.</p>



GAZETTE

REGION: ALL

GAZETTE PRINT DATE : 04 MAY 2015

GAZETTE EXPIRY DATE: 25 MAY 2015

1)	APP0039672	GAZETTE NUMBER: LGKZNG02-2015-APR
2)	BB MEMELA ID NO. 5412125969081	
3)	17 ANDREASE STR PORT SHEPSTONE KWAZULU-NATAL KWA-ZULU NATAL 4240	
4)	APPLICANT TYPE : BACKLOG CAPTURE	
5)	IS STILL TO BE ACQUIRED	
6.1.1.1	<p>ROUTE 1. FROM ST WILLIAMS TO PORT SHEPSTONE</p> <p>FROM APPROVED TAXI RANK IN ST WILLIAM TURN INTO D924, AND PROCEED INTO D923. PROCEED ALONG D923 INTO P68/1. PROCEED ALONG P68/1 INTO P68/2, INTO P3-1, INTO APPROVED TAXI RANK IN PORT SHEPSTONE. OFFLOAD, LOAD AND RETURN ALONG THE FORWARD ROUTE IN REVERSE.</p>	
6.1.1.2	<p>ROUTE 2. FROM ST-FAITHS TO PORT SHEPSTONE</p> <p>FROM APPROVED TAXI RANK IN ST FAITHS TURN INTO P68/1 AND INTO P68/2. PROCEED ALONG P68/2, INTO P3-1, INTO APPROVED TAXI RANK IN PORT SHEPSTONE. OFFLOAD, LOAD AND RETURN ALONG THE FORWARD ROUTE IN REVERSE.</p>	
6.1.1.3	<p>ROUTE 3. FROM ENQANQALA TO PORT SHEPSTONE</p> <p>FROM APPROVED TAXI RANK IN ENQANQALA TURN INTO D921, PROCEED ALONG D921 AND AT THE T-JUNCTION, TURN RIGHT INTO P68/1. PROCEED ALONG P68/1, INTO P68/2. PROCEED ALONG P68/2, INTO P3-1 INTO APPROVED TAXI RANK IN PORT SHEPSTONE. OFFLOAD, LOAD AND RETURN ALONG THE FORWARD ROUTE IN REVERSE.</p>	
6.1.1.4	<p>ROUTE 4. FROM EMVUZANA TO PORT SHEPSTONE</p> <p>FROM APPROVED TAXI RANK IN EMVUZANA INTO A2366 AT THE T-JUNCTION TURN RIGHT INTO D1115 OR INTO D945 AND / OR PROCEED WITH D1115, INTO P68/2. PROCEED ALONG INTO P68/2, INTO P3-1, INTO AN APPROVED TAXI RANK IN PORT SHEPSTONE. OFFLOAD, LOAD AND RETURN ALONG THE FORWARD ROUTE IN REVERSE.</p>	



GAZETTE

REGION: ALL

GAZETTE PRINT DATE : 04 MAY 2015

GAZETTE EXPIRY DATE: 25 MAY 2015

6.1.1.5	<p>ROUTE 5. FROM NYAMANDE TO PORT SHEPSTONE</p> <p>FROM APPROVED TAXI RANK IN NYAMANDE INTO D859, AT THE T-JUNCTION TURN INTO A2899. PROCEED ALONG A2899 INTO A2900 AND AT THE T-JUNCTION TURN RIGHT INTO P68/2. PROCEED ALONG P68/2, INTO P3-1 INTO APPROVED TAXI RANK IN PORT SHEPSTONE. OFFLOAD, LOAD AND RETURN ALONG FORWARD ROUTE IN REVERSE.</p>
6.1.1.6	<p>ROUTE 6. FROM ST. FAITHS MISSION TO PORT SHEPSTONE</p> <p>FROM APPROVED TAXI RANK IN ST. FAITHS MISSION TURN RIGHT INTO D925, INTO A2337, INTO A2337, INTO D1054, INTO A2331, INTO P68/2 INTO P3-1 INTO APPROVED TAXI RANK IN PORT SHEPSTONE. OFFLOAD, LOAD AND RETURN ALONG THE FORWARD ROUTE IN REVERSE.</p>
6.1.1.7	<p>ROUTE 7. FROM MAHLOMENYAMA TO PORT SHEPSTONE</p> <p>FROM APPROVED TAXI RANK IN MAHLOMENYAMA INTO A2384 INTO, P68/2, INTO P3-1, INTO APPROVED TAXI RANK IN PORT SHEPSTONE. OFFLOAD, LOAD AND RETURN ALONG THE FORWARD ROUTE IN REVERSE.</p>
6.1.1.8	<p>ROUTE 8. FROM NQCAZOLO TO PORT SHEPSTONE</p> <p>FROM APPROVED TAXI RANK IN NQCAZOLO PROCEED ALONG D933 ROAD A2338 ROAD, INTO D923 AT THE T-JUNCTION TURN LEFT INTO P68/1, PROCEED ALONG P68/1 INTO P68/2, INTO P3-1, INTO APPROVED TAXI RANK TAXI RANK IN PORT SHEPSTONE. OFFLOAD, LOAD AND RETURN ALONG FORWARD ROUTE IN REVERSE.</p>



GAZETTE

REGION: ALL

GAZETTE PRINT DATE : 04 MAY 2015

GAZETTE EXPIRY DATE: 25 MAY 2015

6.1.1.9	<p>ROUTE 9. FROM EMABHELENI TO PORT SHEPSTONE</p> <p>FROM APPROVED TAX RANK IN EMABHELENI PROCEED ALONG D923, INTO D1115, INTO A2340 AND AT THE T-JUNCTION, TURN LEFT INTO P68/1, INTO P68/2, INTO P3-1, INTO APPROVED TAXI RANK IN PORT SHEPSTONE. OFFLOAD, LOAD AND RETURN ALONG FORWARD ROUTE IN REVERSE.</p>
6.1.1.10	<p>ROUTE 10. FROM MAWULENI TO PORT SHEPSTONE</p> <p>FROM APPROVED TAXI RANK IN MAWULENI, INTO D859. PROCEED ALONG D859 AND PASS DWESHULU, AT THE T-JUNCTION, TURN RIGHT INTO P68/1, INTO P68/2. PROCEED ALONG P68/2 INTO P3-1, INTO APPROVED TAXI RANK IN PORT SHEPSTONE. OFFLOAD, LOAD AND RETURN ALONG FORWARD ROUTE IN REVERSE.</p>
6.1.1.11	<p>ROUTE 11 FROM GUBHUZA TO DURBAN</p> <p>FROM GUBHUZA ON ROAD D1054 TO ITS JUCTION WITH D924 BECOMING D923 TO ITS JUCTION WITH P68/1 BECOMING P68/2 TO ITS JUCTION WITH N2 (TOLL ROAD) ALONG THE N2 LEFT M4 (CHIEF ALBERT LUTHULI FREEWAY) LEFT TO MOORE ROAD OFF RAMP, ALONG MOORE ROAD RIGHT INTO WARWICK AVENUE, LEFT INTO ETNA LANE AND PROCEED TO THE RANK IN ETNA LANE AND RETURN.</p> <p>RESTRICTION: RESTRICTED FROM PICKINGUP ON THE INWARD JOURNEY AFTER RECEIVING THE UMTENTWENI INTERSECTION UNTIL REACHING DURBAN AND RESTRICTEDE FROM SETTING DOWN ON THE OUTWARD JOURNEY AFTER LEAVING DURBAN UNTIL PASSING UMTETWENI INTERSECTION.</p>



GAZETTE

REGION: ALL

GAZETTE PRINT DATE : 04 MAY 2015

GAZETTE EXPIRY DATE: 25 MAY 2015

1) APP0039677	GAZETTE NUMBER: LGKZNG02-2015-APR
2) R GOVENDER ID NO. 4611090046087	
3) PO BOX 699	
VERULAM, DURBAN	
KWAZULU-NATAL	
KWA-ZULU NATAL	
4340	
4) APPLICANT TYPE : BACKLOG CAPTURE	
5) IS STILL TO BE ACQUIRED	
6.1.1.1	<p>ROUTE 1 - VERULAM TO CANELANDS</p> <p>1.1.FROM IRELAND STREET TAXI RANK, PROCEED TO ROBOT AT MOSS STREET, TURN RIGHT INTO MOSS STREET, AT THE FOPURWAY STOP, TURN RIGHT INTO SHALIMAR ROAD, TURN LEFT INTO CEMETARY ROAD, LEFT P100, LEFT NEW GLASGLOW ROAD BECOMING LARSON ROAD, LEFT INTO DUIKER ROAD, LEFT INTO NYALA ROAD, RIGHT INTO LARSON ROAD, BECOMING NEW GLASGLOW ROAD, LEFT P100, LEFT INTO STATION PARK ROAD, TURN AROUND, AND BACK TO P100 AND RETURN TO VERULAM TAXI RANK ON THE SAME ROUTE</p> <p>1.2.FROM IRELAND STREET TAXI RANK PROCEED TO BP GARAGE, TURN RIGHT INTO INANDA ROAD, AT ROBOT TURN RIGHT INTO R102, TURN LEFT INTO P100, TURN LEFT INTO NEW GLASGLOW ROAD BECOMING LARSON ROAD, TURN LEFT INTO DUIKER ROAD, TURN LEFT INTO NYALA ROAD, TURN RIGHT INTO LARSON ROAD BECOMING NEW GLASGLOW ROAD, TURN LEFT P100, TURN LEFT INTO PAR STATION ROAD, TURN AROUND ON STATION PARK ROAD BACK TO P100 AND RETURN TO VERULAM TAXI RANK ON THE SAME ROUTE</p>
6.1.1.2	<p>ROUTE 2 - VERULAM TO NDWEDWE MISSION</p> <p>2.1.FROM IRELAND STREET TAXI RANK PROCEED TO ROBOT, TURN RIGHT INTO MOSS STREET, AT THE FOURWAY STOP TURN RIGHT INTO SHALIMAR ROAD, TURN LEFT AT CEMETARY ROAD, TURN LEFT AT P100, PASS CANELANDS, COTTONLANDS, NDWEDWE COURT, NDWEDWE TAXI RANK, TURN LEFT D1514, TURN AROUND AT D1570 AND RETURN TO VERLAM ON THE SAME ROUTE.</p> <p>2.2.FROM IRELAND STREET TAXI RANK PROCEED TOWARDS BP GARAGE, TURN RIGHT INTO INANDA ROAD, TURN RIGHT INTO R102, TURN LEFT AT P100, PASS CANELANDS, COTTONLANDS, NDWEDWE COURT, NDWEDWE TAXI RANK, TURN LEFT D1514, TURN AROUND AT D1570, AND RETURN TO VERLAM TAXI RANK ON THE SAME ROUTE</p>
6.1.1.3	<p>ROUTE 3 - NDWEDWE TO DURBAN</p> <p>3.1.FROM NDWEDWE MISSION ON D1514, TURN RIGHT INTO P100, PROCEED STRAIGHT, PASS NDWEDWE TAXI RANK, NDWEDWE COURT, COTTONLANDS, CANELANDS, TURN RIGHT INTO CEMETARY ROAD BECOMING SHALIMAR ROAD, TURN LEFT, PASS MOSS STREET, TURN LEFT INTO IRELAND STREET, TURN AROUND AT THE RANK AND PROCEED STRAIGHT ON IRELAND STREET, TURN RIGHT INTO INANDA ROAD, TURN LEFT R102, JOINING M41 EITHER TURN LEFT INTO N2 SOUTHBOUND, LEFT NORTH COAST ROAD BECOMING UMGENI ROAD, TURN RIGHT LEOPOLD STREET, TURN LEFT GREY STREET, TURN RIGHT PRINCE EDWARD STREET AND RANK</p> <p>ALTERNATIVE</p> <p>FROM M41, TURN LEFT M4, JOINING STANGER STREET, TURN RIGHT INTO ORDINANCE ROAD, TURN LEFT INTO GREY STREET, TURN RIGHT INTO PRINCE EDWARD STREET AND RANK</p> <p>3.2.FROM NDWEDWE MISSION ON D1514, TURN LEFT P100, PROCEED STRAIGHT TO NDWEDWE TAXI RANK, NDWEDWE COURT, COTTONLANDS, CANELANDS, TURN RIGHT INTO CEMETARY ROAD BECOMING SHALIMAR ROAD, TURN LEFT INTO MOSS STREET, TURN LEFT INTO IRELAND STREET, TURN AROUND AT THE RANK AND PROCEED STRAIGHT ON IRELAND STREET, JOINING OLD MAIN ROAD (M27), RIGHT M4 AND FROM M4 SAME AS 3.1.</p>



GAZETTE

REGION: ALL

GAZETTE PRINT DATE : 04 MAY 2015

GAZETTE EXPIRY DATE: 25 MAY 2015

6.1.1.4	<p>ROUTE 4 - VERULAM TO TONGAAT</p> <p>4.1.FROM IRELAND STREET TAXI RANK PROCEED TO ROBOT AT MOSS STREET, TURN RIGHT INTO MOSS STREET AT FOURWAY STOP, TURN RIGHT INTO SHALIMAR BECOMING CEMETARY ROAD, TURN RIGHT INTO P100, TURN LEFT INTO R102, PROCEED TO TONGAAT, TURN LEFT TO MARKET LANE TO TONGAAT TAXI RANK AND RETURN VIA THE SAME ROUTE.</p> <p>4.2.FROM IRELAND TAXI RANK PROCEED STRAIGHT UP TO BP GARAGE, TURN RIGHT INTO INANDA ROAD, AT THE ROBOT, TURN RIGHT INTO R102 AND PROCEED TO TONGAAT, LEFT INTO MARKET LANE TO TONGAAT TAXI RANK AND RETURN VIA THE SAME ROUTE</p>
6.1.1.5	<p>ROUTE 5 - VERULAM TO STANGER</p> <p>5.1. FROM IRELAND STREET TAXI RANK PROCEED TO ROBOTS AT MOSS STREET, TURN RIGHT INTO MOSS STREET AT FOURWAY STOP, TURN RIGHT SHALIMAR ROAD, JOINING CEMETARY ROAD, TURN RIGHT INTO P100, TURN LEFT R102, TURN LEFT INTO CHIEF ALBERT LUTHULI STREET, TURN RIGHT INTO BALCOM STREET AND RANK AT MARKET PLAZA AND RETURN VIA THE SAME AS ABOVE</p> <p>5.2.FROM IRELAND STREET TAXI RANK PROCEED TOWARDS BP GARAGE, TURN RIGHT INTO INANDA ROAD, TURN RIGHT R102, FROM R102 SAME AS 5.1.</p> <p>5.3.FROM IRELAND STREET TAXI RANK PROCEED STRAIGHT TOWARDS BP GARAGE, JOINING OLD MIAN ROAD (M27), TURN LEFT N2, TURN LEFT R74, TURN LEFT INTO KING GEORGE ROAD, TURN LEFT K/MARKET PLAZA RANK AND RETURN ON THE SAME ROUTE</p>
6.1.1.6	<p>ROUTE 6</p> <p>VERULAM TO HAZELMERE DAM</p> <p>6.1.FROM IRELAND STREET TAXI RANK PROCEED TO ROBOT AT MOSS STREET, TURN RIGHT INTO MOSS STREET, AT FOURWAY STOP, TURN RIGHT INTO SHALIMAR ROAD, TURN LEFT INTO CEMETARY ROAD, TURN LEFT INTO P100, TURN LEFT INTO NEW GLASGOW ROAD BECOMING LARSON ROAD (P530), JOINING P239, TURN AROUND AT THE DAM'S GATE AND RETURN TO VERULAM TAXI RANK ON THE SAME ROUTE.</p> <p>6.2.FROM IRELAND STREET TAXI RANK PROCEED TO BP GARAGE, TURN RIGHT INTO INANDA ROAD, AT THE ROBOT TURN RIGHT INTO R102, TURN LEFT INTO P100, TURN LEFT INTO NEW GLASGOW ROAD BECOMING LARSON ROAD (P530), JOINING P239, TURN AROUND AT THE DAM'S GATE AND RETURN TO VERULAM TAXI RANK ON THE SAME ROUTE</p>
6.1.1.7	<p>ROUTE 7 - VERULAM TO MORELAND</p> <p>7.1.FROM IRELAND STREET TAXI RANK PROCEED TO ROBOT AT MOSS STREET, TURN RIGHT INTO MOSS STREET, AT FOUR WAY STOP, TURN RIGHT INTO SHALIMAR ROAD JOINING CEMETARY ROAD, TURN RIGHT P100, STRAIGHT TO JOIN WICK STREET (P99), PASSING BARRS FLAT, UMDLOTI SCHOOL, TURN AROUND AT D575 AND RETURN TO VERULAM TAXI RANK ON THE SAME ROUTE.</p> <p>7.2.FROM IRELAND STREET TAXI RANK PROCEED STRAIGHT TO BP GARAGE, TURN RIGHT INTO INANDA ROAD, TURN RIGHT INTO R102, TURN RIGHT INTO WICK STREET (P99), PASSING BARRS FLAT, UMDLOTI SCHOOL, TURN AROUND AT D575 AND RETURN TO VERULAM TAXI RANK ON THE SAME ROUTE.</p>



GAZETTE

REGION: ALL

GAZETTE PRINT DATE : 04 MAY 2015

GAZETTE EXPIRY DATE: 25 MAY 2015

6.1.1.8	<p>ROUTE 8 - VERULAM TO COTTONLANDS</p> <p>8.1.FROM IRELAND STREET TAXI RANK PROCEED TO THE ROBOT AT MOSS STREET, TURN RIGHT INTO MOSS STREET, AT FOURWAY STOP TURN RIGHT INTO SHALIMAR ROAD, TURN LEFT INTO CEMETARY ROAD, TURN LEFT P100, TURN LEFT L368 AND RETURN TO VERULAM TAXI RANK ON THE SAME ROUTE</p> <p>8.2.FROM IRELAND STREET TAXI RANK PROCEED STRAIGHT TO BP GARAGE, TURN RIGHT INTO INANDA ROAD, TURN RIGHT R102, TURN LEFT P100, TURN LEFT L368 AND RETURN TO VERULAM TAXI RANK ON THE SAME ROUTE</p>
6.1.1.9	<p>ROUTE 9 - VERULAM TO RIVERVIEW</p> <p>9.1.FROM IRELAND STREET TAXI RANK PROCEED TO ROBOT AT MOSS STREET, TURN RIGHT INTO MOSS STREET, TURN RIGHT INTO RUSSOM STREET, JOINING MISSION ROAD, PASS UMHLLOTI HEIGHTS, MISSION ROAD BECOMING ESTUARY DRIVE, TURN LEFT INTO RUSSOM STREET, TURN LEFT INTO MOSS STREET, TURN LEFT INTO IRELAND STREET AND RANK AT THE VERLAM TAXI RANK</p>
6.1.1.1 0	<p>ROUTE 10 - VERULAM TO NDWEDWE / INTAPHUKA / SMAMANE</p> <p>10.1FROM IRELAND STREET TAXI RANK PROCEED TO ROBOT AT MOSS STREET, TURN RIGHT INTO MOSS STREET, AT FOURWAY STOP TURN RIGHT INTO SHALIMAR ROAD, TURN LEFT INTO CEMETARY ROAD, TURN LEFT P100, TURN LEFT EITHER AT D1601, D1574 (ANOTHER LEFT AT D1600) AND D1600 TO JOIN D1515, TURN RIGHT INTO P713, TURN LEFT P100, TURN AROUND AT THE NDWEDWE TAXI RANK ON P100, PROCEED ON P100 AND TURN RIGHT INTO CEMETARY ROAD, JOINING SHALIMAR ROAD, TURN LEFT INTO MOSS STREET, TURN LEFT INTO IRELAND STREET AND RANK AT THE VERULAM TAXI RANK</p> <p>10.2. FROM IRELAND STREET TAXI RANK PROCEED STRAIGHT UP TO BP GARAGE, TURN RIGHT INTO INANDA ROAD, TURN RIGHT R102, TURN LEFT P100, TURN LEFT EITHER AT D1601, D1574, ANOTHER LEFT AT D1600 AND D1600 TO JOIN D1515, TURN RIGHT P713, TURN AROUND AT THE NDWEDWE TAXI RANK ON P100, PROCEED ON P100 AND TURN RIGHT R102, TURN LEFT INTO INANDA ROAD, TURN LEFT INTO IRELAND STREET TAXI RANK AND RANK AT THE VERULAM TAXI RANK</p>
6.1.1.1 1	<p>ROUTE 11 - NDWEDWE TO UMHLANGA ROCKS</p> <p>11.1.FROM NDWEDWE TAXI RANK PROCEED STRAIGHT ON P100, PASSING MAVELA, COTTONLANDS, CANELANDS, TURN RIGHT CEMETARY ROA, JOINING SHALIMAR ROAD, TURN LEFT INTO MOSS STREET, TURN RIGHT INTO IRELAND STREET, JOINING OLD MAIN ROAD (M27), TURN RIGHT N2, TURN LEFT M41, TURN LEFT AT UMHLANGA ROCKS DRIVE, TURN LEFT AT RIDGE ROAD, INTO UMHLANGA ROCKS TAXI RANK AND RETURN VIA THE SAME ROUTE.</p> <p>11.2.FROM NDWEDWE TAXI RANK PROCEED STRAIGHT ON P100, PASSING MAVELA, COTTONLANDS, CANELANDS, TURN RIGHT R102, JOINING M41, TURN LEFT AT UMHLANGA ROCKS DRIVE, TURN LEFT AT RIDGE ROAD INTO UMHLANGA ROCKS TAXI RANK AND RETURN VIA THE SAME ROUTE</p>



GAZETTE

REGION: ALL

GAZETTE PRINT DATE : 04 MAY 2015

GAZETTE EXPIRY DATE: 25 MAY 2015

6.1.1.1 2	<p>ROUTE 13 - VERULAM TO UMFOLOSI</p> <p>13.1.FROM IRELAND STREET TAXI RANK, PROCEED TO ROBOT AT MOSS STREET, TURN RIGHT INTO MOSS STREET, AT FOURWAY STOP, TURN LEFT INTO RUSSOM STREET, TURN RIGHT INTO TODD STREET, BECOMING P98, TURN RIGHT P521, TURN LEFT INTO UMFOLOSI SETTLEMENT, ACCESS ROAD NEAR UMDLOTI RIVER BRIDGE), TURN AROUND AT THE SETTLEMENT AND RETURN TO VERLAM TAXI RANK ON THE SAME ROUTE</p> <p>13.2.FROM IRELAND STREET TAXI RANK, PROCEED STRAIGHT, TURN RIGHT INTO TODD STREET, BECOMING P98, TURN RIGHT P521, TURN LEFT INTO UMFOLOSI SETTLEMENT, ACCESS (NEAR MDLOTI RIVER BRIDGE), TURN AROUND AT THE SETTLEMENT AND RETURN TO VERULAM TAXI RANK ON THE SAME ROUTE</p>
6.1.1.1 3	<p>ROUTE 14 - VERULAM TO EMONA</p> <p>14.1.FROM IRELAND STREET TAXI RANK, PROCEED TO ROBOT AT MOSS STREET, TURN RIGHT INTO MOSS STREET, AT FOURWAY STOP, TURN RIGHT AT SHALIMAR ROAD, TURN LEFT AT CEMETARY ROAD, TURN LEFT AT P100, TURN RIGHT D1653, TURN LEFT D865, TURN AROUND AT D864 AND RETURN TO VERULAM TAXI RANK ON THE SAME ROUTE</p> <p>14.2.FROM IRELAND STREET TAXI RANK, PROCEED STRAIGHT UP TO BP GARAGE, TURN RIGHT INTO INANDA ROAD, TURN RIGHT R102, TURN LEFT AT P100, TURN RIGHT D1653, TURN LEFT D865, TURN AROUND AT D864 AND RETURN TO VERULAM TAXI RANK ON THE SAME ROUTE</p>
6.1.1.1 4	<p>ROUTE 15 - VERULAM TO PINETOWN</p> <p>15.1.FROM IRELAND STREET TAXI RANK PROCEED STRAIGHT UP TO BP GARAGE, TURN RIGHT INTO INANDA ROAD, TURN LEFT R102, JOINING M41, TURN LEFT N2 SOUTHBOUND, LEFT INTO INANDA ROAD / UMGANI ROAD, OFF-RAMP, STRAIGHT INTO UMGANI SERVICE ROAD, TURN RIGHT INTO UMGANI ROAD (M19), TURN RIGHT INTO OLD MAIN ROAD, TURN LEFT INTO ANDERSON ROAD AND RANK, RETURN BACK TO VERULAM TAXI RANK ON THE SAME ROUTE</p>



GAZETTE

REGION: ALL

GAZETTE PRINT DATE : 04 MAY 2015

GAZETTE EXPIRY DATE: 25 MAY 2015

1) APP0039678	GAZETTE NUMBER: LGKZNG02-2015-APR
2) TP BOWES ID NO. 5109185135088	
3) 6 MULBERRY ROAD WOODLANDS PIETERMARITZBURG KWA-ZULU NATAL 3201	
4) APPLICANT TYPE : BACKLOG CAPTURE	
5) IS STILL TO BE ACQUIRED	
6.1.1.1	<p>ROUTE 1: WOODLANDS INBOUND (FORWARD) FROM(ORIGIN): WOODLANDS TERMINUS - COMMUNITY HALL ROAD (KPR0122) TO (DESTINATION):FREEDOM SQUARE TERMINAL NO.2 OFF CHURCH STREET (KPC0001) OLD MARKET STREET -ADJACENT LIBRARY (KPC0009)</p> <p>ROUTE: COMMUNITY HALL,CEDAR,OTTOS BLUFF,CHOTA MOTALA (OLD GREYTOWN ROAD) TO NORTHDAL HOSPITAL,BHAMBHATHA (GREYTOWN),CHURCH</p> <p>OUTBOUND (RETURN) FROM (ORIGIN): FREEDOM SQUARE TERMINAL NO.2 OFF CHURCH (KPC0001) OLD MARKET STREET ADJACENT LIBRARY (KPC0009) TO (DESTINATION): OLD MARKET,LANGALIBALELE (LONGMARKET) MURPHY,CHURCH,BHAMBATHA (GREYTOWN),OTTOS BLUFF, CEDAR,MELSETTER,COMMUNITY HALL.</p> <p>ALTERNATE ROUTINGS: INBOUND: A. COMMUNITY HALL,CAMPBOR OTTOS BLUFF,SITE 11,RETURN TO OTTOS BLUFF,CHOTA MOTALA(OLD GREYTOWN) TO NORTHDAL HOSPITAL BHAMBATHA(GREYTOWN),CHURCH. B.COMMUNITY HALL CEDAR,OTTOS BLUFF,ROYSTON,MAANING,MASUKLWANA (EAST)CHURCH C.COMMUNITY HALL,CEDAR,OTTOSBLUFF,ROYSTON,MANNING JABU NDLOVU (LOOP) RETIEF,CHURCH D. COMMUNITY HALL,CEDAR OTTOS BLUFF ROYSTON MANNING JABU NDLOVU (LOOP) BOSHOF, CHURCH.</p> <p>OUTBOUND: A. OLD MARKET,LANGALIBALELE (LONGMARKET) MASUKWANA STREET (EAST) MANNING ROYSTON OTTOS BLUFF,CEDAR,MELSETTER, COMMUNITY HALL B. OLD MARKET,LANGALIBALELE(LONGMARKET),MASUKWANA STREET (EASWT,,MANNING ROYSTON OTTOS BLUFF SITE 11,RETURN TO OTTOS BLUFF CAMPBOR,COMMUNITY HALL.</p> <p>RESTRICTION: BETWEEN OTTOS BLUFF ROAD AND NORTHDAL HOSPITAL,ONLY OFF - LOADING OF PASSENGERS IS PERMITTED.</p> <p>SPECIAL CONDITIONS; NONE DISPUTE AGAINST WOODLANDS; NONE</p>



GAZETTE

REGION: ALL

GAZETTE PRINT DATE : 04 MAY 2015

GAZETTE EXPIRY DATE: 25 MAY 2015

1)	APP0039679	GAZETTE NUMBER: LGKZNG02-2015-APR
2)	VJ NDWALANE ID NO. 5407295444089	
3)	PO BOX 1407 PORT SHEPSTONE KWAZULU-NATAL KWA-ZULU NATAL 4240	
4)	APPLICANT TYPE : BACKLOG CAPTURE	
5)	IS STILL TO BE ACQUIRED	
6.1.1.1	<p>1. PORT SHEPSTONE TO DURBAN:</p> <p>PORT SHEPSTONE ALONG RYDER STREET JOINING R102 TO HIBBERDENE LOAD HIBBERDENE, FAFA, UMKOMAAS, AMANZIMTOTI JOINING JOURNEY ROAD TO OFF LOAD ISIPHINGO, REUNION, WEMA TO BROOK STREET 61, AND RETURN TO PORT SHEPSTONE OFFLOAD, UMTHWALUME, HIBBERDENE TO PORT SHEPSTONE TAXI RANK RYDER STREET.</p> <p>RESTRICTION: DURBAN TO PORT SHEPSTONE - NO PICK ON THE WAY TO BEFORE REACHING PORT SHEPSTONE.</p>	
6.1.1.2	<p>2. PORT SHEPSTONE TO UMZINTO</p> <p>PORT SHEPSTONE TAXI RANK ALONG RYDER STREET JOINING R102 TO HIBBERDEN JOINING SEZELA ROAD TO UMZINTO TAXI RANK, AND RETURN TO PORT SHEPSTONE TAXI RANK OFF LOAD FAFA, HIBBERDENE DIRECT TO PORT SHEPSTONE TAXI RANK</p>	
6.1.1.3	<p>3. PORT SHEPSTONE TO MTATA</p> <p>PORT SHEPSTONE TAXI RANK TO MANDELA DRIVE ALONG N2 IZINGILWENI- HARDING- KOKSTAD OFFLOAD MT AYLIF, QUMBU, TSOLO, MT FREE TO UMTATA TO MADERIA STREET, AND RETURN TO PORT SHEPSTONE. OFFLOAD PADDOCK, MURCHISON, BOBOYI, MARBURG BATES DIRECT TO PORT SHEPSTONE TAXI RANK</p>	
6.1.1.4	<p>4. PORT SHEPSTONE TO JOHANNESBURG:</p> <p>PORT SHEPSTONE TAXI RANK TO RYDER STREET JOINING R102 TO HIBBERDENE TURN WINKELSPRUIT TO UMBUMBULU TO PIETERMARITZBURG TO M2 WEST JOHANNESBURG, INTO AND ALONG HARROW ROAD ANDERSON STREET, TO WANDERERS STREET TAXI RANK JOHANNESBURG AND RETURN.</p>	



GAZETTE

REGION: ALL

GAZETTE PRINT DATE : 04 MAY 2015

GAZETTE EXPIRY DATE: 25 MAY 2015

1) APP0039680	GAZETTE NUMBER: LGKZNG02-2015-APR
2) M BIYELA ID NO. 4509235401086	
3) 15 ZINZA STREET MOUNT MORIAH, DURBAN KWAZULU-NATAL KWA-ZULU NATAL 4051	
4) APPLICANT TYPE : BACKLOG CAPTURE	
5) IS STILL TO BE ACQUIRED	
6.1.1.1	<p>1. AVOCA HILLS - PHOENIX FROM AVOCA HILLS QUARRY HEIGHTS DR. LEFT QUEEN NANDI DRIVE, RIGHT AVOCA HILLS DRIVE TURN RIGHT TO P577 BECOMING R102 TURN LEFT INTO PHOENIX HIGHWAY RIGHT INTO PARTHETON STREET, LEFT INTO PANDORA STREET, AND PROCEED TO THE PHOENIX TAXI RANK AND RETURN.</p>
6.1.1.2	<p>2. AVOCA HILLS - POINT ROAD FROM AVOCA HILLS DR LEFT QUEEN NANDI DRIVE RIGHT QUARRY HEIGHTS DR TURN AROUND QUARRY HEIGHTS TURN RIGHT TO QUEEN NANDI DR. TURN RIGHT TO NORTH COAST ROAD, JOIN UMGENI ROAD TURN LEFT TO ARGYLE ROAD TURN RIGHT TO BRICKHILL ROAD JOIN POINT ROAD TURN RIGHT INTO FISHER STREET, INTO ALBERT STREET LEFT INTO CARLISTE STREET, LEFT INTO GREY STREET AND PROCEED TO THE RANK AND RETURN.</p>
6.1.1.3	<p>3. AVOCA HILLS - CITY MARKET VIA DUFFS ROAD/QUARRY HEIGHT FROM AVOCA HILLS DR LEFT QUEEN NANDI DRIVE RIGHT QUARRY HEIGHTS DR TURN AROUND ON QUARRY HEIGHTS DRIVE TURN RIGHT TO QUEEN NANDI DR. TURN RIGHT TO NORTH COAST ROAD, JOIN UMGENI ROAD JOIN SOLDIERS WAY, RIGHT INTO QUEEN STREET INTO ALBERT STREET, RIGHT INTO VICTORIA STREET, LEFT INTO FIELD STREET, INTO ALBERT STREET, LEFT INTO CARLISE STREET, LEFT INTO GREY STREET AND PROCEED TO THE RANK AND RETURN.</p>
6.1.1.4	<p>4. AVOCA HILLS TO CITY MARKET VIA DUFFS ROAD / INANDA ROAD FROM QUARRY HEIGHTS DR LEFT QUEEN NANDI DRIVE RIGHT JOIN AVOCA HILLS DR TURN RIGHT P577 RIGHT M25/ KWAMASHU HIGHWAY JOIN NORTH COAST ROAD JOIN UMGENI ROAD JOIN SOLDIERS WAY TURN RIGHT TO LEOPOLD STREET TURN RIGHT TO WARWICK AVENUE, CENTENARY ROAD, RIGHT CARLISE STREET, RIGHT INTO GREY STREET AND PROCEED TO THE TAXI RANK.</p> <p>RETURN ROUTE: FROM GREY STREET TAXI RANK INTO LEOPOLD STREET AND PROCEED AS PER THE DESCRIBED ABOVE.</p>



GAZETTE

REGION: ALL

GAZETTE PRINT DATE : 04 MAY 2015

GAZETTE EXPIRY DATE: 25 MAY 2015

6.1.1.5 CONDITIONS/ RESTRICTIONS:

1.PASSENGERS MAY BE PICKED UP AND/OR SET DOWN ONLY AT DESIGNATED TAXI RANK OR TAXI STOP, WHICH SHALL EXCLUDE BUS STOPS.

2.ENTRY OR RANKING ON PRIVATE PROPERTY IS NOT PERMITTED WITHOUT WRITTEN PERMISSION OF THE LANDLORD, A COPY OF WHICH MUST BE SUPPLIED TO THE BOARD.

3.WITHOUT HAVING ENTERED INTO AN AGREEMENT WITH OTHER OPERATORS ON A COMMON ROUTE, AS CONTEMPLATED BY SECTION 88(2)(B) OF ACT 22 OF 2000, THE PICKING UP OR SETTING DOWN OF PASSENGERS ON SUCH ROUTE IS NOT PERMITTED. A COPY OF SUCH AGREEMENT MUST BE SUPPLIED TO THE BOARD.

4.AT RANKS, WHETHER ON – STREET OR OFF – STREET, ONLY THE TAXIS THAT CAN BE ACCOMMODATED IN THE DEMARCATED AREA MAY OCCUPY THE RANK, EXCESS VEHICLES MUST HOLD ELSEWHERE AT DESIGNATED HOLDING AREAS.

5.RANK PERMITS OR LETTERS OF AUTHORITY MUST BE PRODUCED IN RESPECT OF ALL RANKS IN MUNICIPAL AREAS, IN PARTICULAR MAJOR TOWNS AND CITIES AND IN PARTICULAR INTER-PROVINCIAL DESTINATIONS.

6.THE ALLOCATION OF ANY ROUTE OR PORTION OF A ROUTE IS SUBJECT TO THE CONDITION THAT IT HAS BEEN APPROVED AND ALLOCATED IN GOOD FAITH AND THAT SUCH ROUTE WILL BE INVALID SHOULD IT TRANSPIRE THAT THE ROUTE OR PORTION THEREOF WILL, OR HAS CAUSED CONFLICT DUE TO IT HAVING BEEN APPROVED BASED ON INCORRECT OR FALSE INFORMATION SUPPLIED TO THE BOARD OR AS A RESULT OF AN ERROR. IN SUCH INSTANCE THE OPERATING LICENCE MUST BE RETURNED TO THE BOARD FOR CORRECTION.

7.THE VEHICLE MUST BE COVERED BY MOTOR VEHICLE INSURANCE AS WELL AS PERSONAL LIABILITY INSURANCE



GAZETTE

REGION: ALL

GAZETTE PRINT DATE : 04 MAY 2015

GAZETTE EXPIRY DATE: 25 MAY 2015

1) APP0039681	GAZETTE NUMBER: LGKZNG02-2015-APR
2) IW NGEMA ID NO. 7207255696084	
3) N469 UMLAZI	
UMLAZI, DURBAN KWAZULU-NATAL KWA-ZULU NATAL 4066	
4) APPLICANT TYPE : BACKLOG CAPTURE	
5) IS STILL TO BE ACQUIRED	
6.1.1.1	<p>APPROVED ROUTES M.N.R. UMLAZI WEST TAXI ASSOCIATION ROUTE 1 FROM THE CORNER OF NGQWELE ROAD AND UKHOZI ROAD (UMLAZI STATION) ALONG NGQWELE ROAD, LEFT INTO ROAD NO 804, INTO ZIHLAHLA ROAD, RIGHT INTO UKHOZI ROAD, LEFT INTO MANGOSUTHU HIGHWAY AND PROCEED TO CNR RD 1202 AND MANGOSUTHU HIGHWAY (EZINDONGENI).</p>
6.1.1.2	<p>ROUTE 2 FROM CORNER NGQWELE ROAD AND UKHOZI ROAD (UMLAZI STATION), ALONG UKHOZI ROAD, LEFT INTO MANGOSUTHU HIGHWAY, AND PROCEED TO CORNER OF ROAD 1202 AND MANGOSUTHU HIGHWAY (EZINDONGENI)</p>
6.1.1.3	<p>3A. FROM THE CORNER OF NGQWELE ROAD AND UKHOZI ROAD(UMLAZI STATION), ALONG NGQWELE ROAD, RIGHT INTO MANGOSUTHU HIGHWAY, LEFT INTO JOSIAH DLAMINI ROAD, INTO ROAD NO.1102, LEFT INTO ROAD NO.1103, RIGHT INTO MANGOSUTHU HIGHWAY AND PROCEED TO EZINDONGENI.</p>
6.1.1.4	<p>3B. FROM THE CORNER OF NGQWELE ROAD AND UKHOZI ROAD(UMLAZI STATION), ALONG UKHOZI ROAD, RIGHT INTO MANGOSUTHU HIGHWAY, LEFT INTO JOSIAH DLAMINI ROAD, RIGHT INTO MPEVU ROAD, LEFT INTO ROAD NO.108075 AND RETURN, LEFT INTO MPEVU ROAD, LEFT INTO SCQALABA AVENUE, RIGHT INTO MPEVU ROAD, RIGHT INTO ROAD NO.1002, LEFT INTO ROAD NO.1103, RIGHT INTO MANGOSUTHU HIGHWAY AND PROCEED EZINDONGENI.</p>



GAZETTE

REGION: ALL

GAZETTE PRINT DATE : 04 MAY 2015

GAZETTE EXPIRY DATE: 25 MAY 2015

6.1.1.5	4. FROM THE CORNER OF NGQWELE ROAD AND UKHOZI ROAD (UMLAZI STATION), ALONG NGQWELE ROAD, INTO ROAD NO.1103, LEFT INTO ROAD NO.1204 AND PROCEED TO EZINDONGENI.
6.1.1.6	5. FROM THE CORNER OF NGQWELE ROAD AND UKHOZI ROAD (UMLAZI STATION), ALONG NGQWELE ROAD, LEFT INTO MANGOSUTHU HIGHWAY, RIGHT INTO ROAD NO.1403, INTO ROAD NO.1203, RIGHT INTO ROAD NO.1204 AND PROCEED TO EZINDONGENI
6.1.1.7	6. FROM CORNER OF NGQWELE ROAD AND UKHOZI ROAD (UMLAZI STATION), ALONG NGQWELE ROAD, LEFT INTO MANGOSUTHU HIGHWAY, RIGHT INTO ROAD NO.1204, LEFT INTO ROAD NO.1203, INTO ROAD NO.1403, LEFT INTO PHILA NDWANDWE ROAD, LEFT INTO MANGOSUTHU HIGHWAY AND PROCEED TO EZINDONGENI.
6.1.1.8	8. FROM THE CORNER OF NGQWELE ROAD AND UKHOZI ROAD (UMLAZI STATION), ALONG NGQWELE ROAD, INTO ROAD NO.1103, RIGHT INTO MABHUDU ROAD, LEFT INTO MQANGALA ROAD, RIGHT INTO MAPHUTHA ROAD, AND RETURN ALONG MAPHUTHA ROAD, LEFT INTO MQANGALA ROAD, RIGHT INTO MAPHUTHA ROAD, AND RETURN ALONG MAPHUTHA ROAD, LEFT INTO MQANGALA ROAD, RIGHT INTO MABHUDA ROAD, RIGHT INTO ROAD NO.1103, LEFT INTO ROAD NO.1204 AND PROCEED TO EZINDONGENI.



GAZETTE

REGION: ALL

GAZETTE PRINT DATE : 04 MAY 2015

GAZETTE EXPIRY DATE: 25 MAY 2015

6.1.1.9	9. FROM CORNER OF NGQWELE ROAD AND UKHOZI ROAD (UMLAZI STATION), ALONG NGQWELE ROAD, LEFT INTO MANGOSUTHU HIGHWAY, LEFT INTO ROAD NO. 403, RIGHT INTO VENI YENI ROAD, RIGHT INTO SOLOMON MAHLANGU ROAD, LEFT INTO MANGOSUTHU HIGHWAY.
6.1.1.10	<p>11. PINETOWN</p> <p>11.1- VIA NEW GERMANY MANGOSUTHU HIGHWAY, N2 FREEWAY, N3(WESTERN FREEWAY), M13, LEFT INTO EDEN ROAD, OFF-RAMP RIGHT INTO STAPLETON ROAD, LEFT INTO OLD MAIN ROAD, RIGHT INTO ESKIM ROAD, LEFT INTO SHEPSTONE ROAD, RIGHT INTO CROMPTON STREET, RIGHT INTO HILL STREET AND PROCEED TO TAXI RANK</p> <p>11.2- OLD MAIN ROAD MANGOSUTHU HIGHWAY, N2 FREEWAY, N3 WESTERN FREEWAY, M13 LEFT INTO EDEN ROAD, OFF-RAMP RIGHT INTO STAPLETON ROAD, LEFT INTO OLD MAIN ROAD, LEFT INTO CROMPTON STREET, RIGHT INTO HILL STREET AND PROCEED TO TAXI RANK.</p> <p>11.3- WESTMEAD MANGOSUTHU HIGHWAY, N2 FREEWAY, N3 WESTERN FREEWAY, RIGHT INTO RICHMOND ROAD, LEFT INTO WESTMEAD ROAD, RIGHT INTO ALBERT ROAD, LEFT INTO ALEXANDER ROAD, LEFT INTO TRAFFORD ROAD, RIGHT INTO GILLITS ROAD, LEFT INTO RICHMOND ROAD, INTO OLD MAIN ROAD, RIGHT INTO CROMPTON STREET, RIGHT INTO HILL STREET AND PROCEED TO THE TAXI RANK</p>
6.1.1.11	<p>ROUTE 10A(IV) DALTON TAXI RANK M4(SOUTHERN FREEWAY), LEFT EDWIN SWALES OFF-RAMP, RIGHT INTO SOUTH COAST ROAD, INTO EDWIN SWALES VC DRIVE, INTO UMBILO ROAD, GALE STREET, MOORE ROAD, RIGHT INTO SYDNEY ROAD / WILLIAMS ROAD TO DALTON TAXI RANK. ALTERNATIVELY SOUTH COAST ROAD, WESLEY ROAD, MAYDON ROAD, LEFT INTO MOORE ROAD, INTO WILLIAMS ROAD / SYDNEY ROAD, INTO DALTON TAXI RANK.</p> <p>(V) CLAIRWOOD: (A) CLAIRWOOD VIA MONTCLAIR - MANGOSUTHU HIGHWAY, LEFT OLD SOUTH COAST, LEFT INTO PENDLEBURY ROAD, RIGHT INTO LEISCETER ROAD, LEFT INTO KENYON HOWDEN ROAD, RIGHT INTO MONTCLAIR ROAD, RIGHT INTO WOOD ROAD, INTO ROLAND CHAPMAN DRIVE, RIGHT INTO BLAMEY ROAD, RIGHT INTO SOUTH COAST ROAD, MANGOSUTHU HIGHWAY....UMLAZI</p> <p>(B) CLAIRWOOD MANGOSUTHU HIGHWAY, OLD SOUTH COAST ROAD, SOUTH COAST ROAD, RIGHT INTO SIRDAR ROAD, AND RETURN ALONG SOUTH COAST ROAD, RIGHT INTO MANGOSUTHU HIGHWAY....UMLAZI.</p> <p>RESTRICTION : NO PICKING UP OF PASSENGERS WITHIN THE MONTCLAIR AREA FROM ENTERING PENDLEBURY ROAD UNTIL REACHING SOUTH COAST ROAD.</p> <p>(VII) BLUFF MANGOSUTHU HIGHWAY, M4 (SOUTHERN FREEWAY), HIMALAYAS OFF- RAMP INTO SERVICES ROAD RIGHT INTO DURANTA ROAD LEFT INTO TARA ROAD INTO GRAYS INN ROAD AND PROCEED RIGHT INTO TARA ROAD, INTO RICHARDSON ROAD INTO WESELEY ROAD LEFT INTO LIGHTHOUSE ROAD LEFT INTO BLUFF ROAD (M16) AND PROCEED TO SOUTH COAST ROAD LEFT INTO SOUTH COAST ROAD RIGHT INTO MANGOSUTHU HIGHWAY AND PROCEED TO STARTING POINT AS PER THE FORWARD ROUTE IN REVERSE.</p> <p>CONDITIONS: NO PICKING UP OF PASSENGERS ALONG THE ROUTE OTHER THAN THOSE DESTINATED FOR UMLAZI.</p>



GAZETTE

REGION: ALL

GAZETTE PRINT DATE : 04 MAY 2015

GAZETTE EXPIRY DATE: 25 MAY 2015

1)	APP0039683	GAZETTE NUMBER: LGKZNG02-2015-APR
2)	M DUBE ID NO. 4301155206087	
3)	P.O. BOX 3284 MANDENI KWAZULU-NATAL KWA-ZULU NATAL 4490	
4)	APPLICANT TYPE : BACKLOG CAPTURE	
5)	IS STILL TO BE ACQUIRED	
6.1.1.1	<p>5.TAXI RANK IN MACAMBINI TO APPROVE TAXI RANK IN MANDENI (RENCKENS SPAR) DIRECT AND RETURN</p> <p>FROM MACAMBINI RANK ENTER ROAD P709, PICK AND DROP PASSENGERS AT WANGUM KWAMHLONGO AND NYATHINI, TURN LEFT ONTO R102 ROAD, PICK AND DROP PASSENGERS AT ZAMOKUHLE STORE AND ESILENGENI, TURN RIGHT ONTO M415 ROAD AND PICK-UP AND DROP-OFF PASSENGERS AT TOTAL GARAGE, TURN RIGHT AT SAPPI ROBOTS ONTO ROAD P459 AND LEFT TO TAXI RANK DIRECT AND RETURN</p>	
6.1.1.2	<p>6.TAXI RANK IN MANDENI (RENCKENS SPAR) TO APPROVED TAXI RANK IN MBONGOLWANA DIRECT AND RETURN</p> <p>FROM APPROVED TAXI RANK IN MBONGOLWANE STORE, PROCEED IN ROAD P710, TURN RIGHT INTO MBONGOLWANE HOSPITAL DROP-OFF AND PICK-UP PASSENGERS, RETURN TO MAIN ROAD P710, PICKUP-DROP-OFF AND PICK-UP PASSENGERS AT ESIHLABENI, EZISULULWINI, ESIKHALENI, HEZEKIYA, EMNGWENYA, NKULISA, AND KHANGELANI STORE, TURN LEFT VIA GRAVEL ROAD TO GOBAMAHLAMVU, DROP-OFF AND PICK-UP PASSENGERS AT KWA-SIBIYA, SHAYAMOYA AND GOBAMAHLAMVU AND RETURN TO MAIN ROAD P710, ON P710, DROP-OFF AND PICK-UP PASSENGERS AT NGUDWINI STORE, ENDUNENI, KWA-MASONDO, MSHIBE, HLUNGWINI, KOWATELA, KWA-MATHWALA AND MGBISA, TURN RIGHT VIA GRAVEL ROAD, DROP-OFF AND PICK-UP PASSENGERS AT KHUZWAYO STORE AND MANQINI SCHOOL AND RETURN TO P710, WITHOUT PICKING PASSENGERS ON NEMBE ROAD (AFTER CROSSING NEMBE BRIDGE) PROCEED TO APPROVED TAXI RANK AT MANDENI, REFER ROUTE 1 ABOVE</p>	



GAZETTE

REGION: ALL

GAZETTE PRINT DATE : 04 MAY 2015

GAZETTE EXPIRY DATE: 25 MAY 2015

1) APP0039689	GAZETTE NUMBER: LGKZNG02-2015-APR
2) SB MAKHANYELA ID NO. 5510285345081	
3) PO BOX 344	
WYEBANK	
KWA ZULU NATAL	
KWA-ZULU NATAL	
3610	
4) APPLICANT TYPE : BACKLOG CAPTURE	
5) IS STILL TO BE ACQUIRED	
6.1.1.1	<p>ROUTE 1. NO 9 TAXI RANK –PINETOWN</p> <p>FROM TAXI RANK ON D1002, TURN RIGHT D1002 BECOMING D1004, TURN LEFT R103 PASS BOTHAS HILL, HILLCREST, TURN LEFT M13, PASS GILLITS, MAYTIME STORES, FIELDS HILL, TURN LEFT OLD MAIN ROAD, TURN RIGHT ANDERSON ROAD, TURN LEFT STANFIELD LANE TURN HILL STREET TAXI RANK AND RETURN TO NO. 9 ON THE SAME ROUTE.</p>
6.1.1.2	<p>ROUTE 2. NO.9 TAXI RANK –PINETOWN</p> <p>FROM TAXI RANK ON D1002, TURN LEFT D1002, TURN LEFT P423, TURN LEFT EDDY HAGEN DRIVE, TURN AROUND AT CATO RIDGE ABATTOIR, PROCEED ON EDDY HAGEN DRIVE, TURN LEFT P1-3 TURN RIGHT P245, TURN RIGHT P385, TURN LEFT N3, TURN LEFT OLD MAIN ROAD, TURN RIGHT ANDERSON ROAD, TURN LEFT STANFIELD LANE, TURN RIGHT HILL STREET TAXI RANK AND RETURN TO NO. 9 ON THE SAME ROUTE.</p>



GAZETTE

REGION: ALL

GAZETTE PRINT DATE : 04 MAY 2015

GAZETTE EXPIRY DATE: 25 MAY 2015

1) APP0039690	GAZETTE NUMBER: LGKZNG02-2015-APR
2) L BONNELLE ID NO. 5705315013085	
3) 5 BENNIE GELDENHILLS RD AUSTERVILLE, DURBAN KWAZULU-NATAL KWA-ZULU NATAL 4052	
4) APPLICANT TYPE : BACKLOG CAPTURE	
5) IS STILL TO BE ACQUIRED	
6.1.1.1	<p>AUSWENT TAXI ASSOCIATION</p> <p>1. FORWARD JOURNEY – WENTWORTH TO CITY</p> <p>FROM WENTWORTH STARTING POINT TO RANK 53B IN DURBAN INTO ST. GERAN GROVE, RIGHT INTO TREASURE BEACH ROAD, LEFT INTO IPANEMA AVENUE, LEFT INTO OCEANDALE ROAD, RIGHT INTO TREASURE BEACH ROAD, RIGHT INTO MARINE DRIVE, LEFT INTO NERISSA ROAD, LEFT INTO HIGHBURY ROAD, INTO QUALITY STREET, LEFT INTO OGLE ROAD, RIGHT INTO RETREAT STREET, LEFT INTO ALABAMA ROAD, RIGHT INTO TARA ROAD, RIGHT INTO AMOORA ROAD, RIGHT INTO CYCAS ROAD, RIGHT INTO WHITEHEAD ROAD, LEFT INTO WIEST ROAD, LEFT INTO CROTON ROAD, RIGHT INTO AMOORA ROAD, INTO OLIVE GROVE, RIGHT INTO IXORA ROAD, RIGHT INTO ARAIA CRESCENT, INTO VICTOR LAWLER ROAD, LEFT INTO AUSTERVILLE DRIVE, INTO CHAMBERLAIN ROAD, LEFT INTO BLUFF ROAD, LEFT INTO SAGE ROAD, LEFT INTO MILNER STREET, LEFT INTO BALFOUR ROAD, INTO JACOBS ROAD, INTO BLAMEY ROAD, RIGHT INTO THE ON-RAMP TO THE SOUTHERN FREEWAY (M4), ALONG THE SOUTHERN FREEWAY, LEFT INTO THE OFF-RAMP TO MOORE ROAD, ALONG MOORE ROAD, RIGHT INTO WARWICK AVENUE – INTO RANK 53B IN WARWICK AVENUE OR 1.1. RIGHT INTO ALICE STREET, RIGHT INTO GREY STREET, LEFT INTO COMMERCIAL ROAD, LEFT INTO FIELD STREET, RIGHT INTO PRINCE EDWARD STREET, RIGHT INTO SOLDIERS WAY AND PROCEED TO RANK 53B IN SOLDIERS' WAY.</p>



GAZETTE

REGION: ALL

GAZETTE PRINT DATE : 04 MAY 2015

GAZETTE EXPIRY DATE: 25 MAY 2015

6.1.1.2	<p>2. RETURN JOURNEY FROM EACH RANK - CITY TO WENTWORTH</p> <p>2.1 RETURN ROUTE NO.1</p> <p>FROM RANK NO.53B IN SOLDIERS' WAY TO WENTWORTH ALONG SOLDIER'S WAY, INTO GARDINER STREET, RIGHT INTO VICTORIA EMBANKMENT, INTO THE ON-RAMP TO THE SOUTHERN FREEWAY (M4), ALONG THE SOUTHERN FREEWAY, LEFT INTO JACOBS OFF-RAMP, LEFT INTO QUALITY STREET, RIGHT INTO AUSTERVILLE DRIVE, LEFT INTO VICTOR LAWLER ROAD, INTO ARALIA CRESCENT, LEFT INTO IXORA ROAD, LEFT INTO OLIVE GROVE, INTO AMOORA ROAD, LEFT INTO CROTON ROAD, RIGHT INTO WIEST ROAD, RIGHT INTO WHITEHEAD ROAD, LEFT INTO CYCAS ROAD, LEFT INTO AMOORA ROAD, LEFT INTO TARA ROAD, LEFT INTO ALABAMA ROAD, RIGHT INTO RETREAT STREET, LEFT INTO OGLE ROAD, RIGHT INTO QUALITY STREET, INTO Highbury Road, RIGHT INTO NERRISA ROAD, RIGHT INTO MARINE DRIVE, LEFT INTO TREASURE BEACH ROAD, LEFT INTO OCEANDALE ROAD, RIGHT INTO IPANEMA AVENUE, RIGHT INTO TREASURE BEACH ROAD, LEFT INTO ST. GERAN GROVE, TO THE END POINT AT HAWAII PLACE.</p> <p>2.2 RETURN ROUTE NO.2</p> <p>FROM RANK NO.53B IN WARWICK AVENUE TO WENTWORTH INTO MARKET LINK ROAD, RIGHT INTO MARKET ROAD, INTO WILLIAMS ROAD, LEFT INTO MOORE ROAD, INTO THE ON-RAMP TO THE SOUTHERN FREEWAY (M4), ALONG THE SOUTHERN FREEWAY, LEFT INTO CLAIRWOOD/JACOBS OFF-RAMP, ALONG JACOBS ROAD, INTO BALFOUR ROAD, LEFT INTO PHILLIP FRAME STREET, INTO HIME STREET, LEFT INTO LAWLEY STREET, RIGHT INTO QUALITY STREET, RIGHT INTO AUSTERVILLE DRIVE, LEFT INTO VICTOR LAWLER ROAD, INTO ARALIA CRESCENT, LEFT INTO IXORA ROAD, LEFT INTO OLIVE GROVE, INTO AMOORA ROAD, LEFT INTO CROTON ROAD, RIGHT INTO WIEST ROAD, RIGHT INTO WHITEHEAD ROAD, LEFT INTO CYCAS ROAD, LEFT INTO AMOORA ROAD, LEFT INTO TARA ROAD, LEFT INTO ALABAMA ROAD, RIGHT INTO RETREAT STREET, LEFT INTO OGLE ROAD, RIGHT INTO QUALITY STREET, INTO Highbury Road, RIGHT INTO NERRISA ROAD, RIGHT INTO MARINE DRIVE, LEFT INTO TREASURE BEACH ROAD, LEFT INTO OCEANDALE ROAD, RIGHT INTO IPANEMA AVENUE, RIGHT INTO TREASURE BEACH ROAD, LEFT INTO ST. GERAN GROVE, TO THE END POINT AT HAWAII PLACE.</p>
6.1.1.3	<p>3. INNER CIRCLE ROUTE DESCRIPTION</p> <p>FROM RANK NO.53B IN WARWICK AVENUE TO ADDINGTON HOSPITAL AND RETURN INTO MARKET LINK ROAD, RIGHT INTO MARKET ROAD, LEFT INTO WEST STREET, RIGHT INTO POINT ROAD, LEFT INTO SOUTH BEACH AVENUE/BELL STREET – LEFT INTO PRINCE STREET, INTO GILLESPIE STREET OR 3.1. LEFT INTO ERSKINE TERRACE, ALONG ERSKINE TERRACE, LEFT INTO RUTHERFORD STREET, RIGHT INTO GILLESPIE STREET – LEFT INTO WEST STREET, LEFT INTO FAREWELL STREET, RIGHT INTO SMITH STREET, RIGHT INTO WARWICK AVENUE, INTO RANK 53B IN WARWICK AVENUE.</p> <p>NB: PASSENGERS TO BE PICKED UP/DROPPED OFF ALONG THE ROUTE, ONLY AT TAXI STOPS PROVIDED BY THE MUNICIPALITY.</p> <p>3.2. THE FOLLOWING MEMBERS ARE ENTITLED TO ROUTE 3 WITHOUT RESTRICTION : M. SAMUELS DBN 354110 AND 354143 G.L. BOOYSEN PMB 1265682 AND L.W. J. USHER DBN 359816</p> <p>3.3. THE REMAINING MEMBERS OF AUSWENT TAXI ASSOCIATION ARE ALLOWED TO USE ROUTE 3 AS AN "EXTENTION" OF ROUTE 1 AND 2 IN TERMS OF PARAGRAPH 9 AND 10 OF THE BOARD RULING OF 9 MARCH 2006 SUBJECT TO THE RESTRICTIONS IMPOSED IN TERMS OF PARAGRAPH 10.1 OF THE RULING WHICH READS: " NO PASSENGERS MAY BE PICKED UP AFTER LEAVING RANK 53 B UNTIL REACHING ADDINGTON HOSPITAL, AND NO PASSENGERS MAY BE SET DOWN AFTER LEAVING ADDINGTON HOSPITAL UNTIL REACHING RANK 53 B FUTHER SUBJECT TO THEM NOT MAKING USE OF RANKS 44 AND 112".</p>

**GAZETTE**

REGION: ALL

GAZETTE PRINT DATE : 04 MAY 2015

GAZETTE EXPIRY DATE: 25 MAY 2015

1) APP0039691	GAZETTE NUMBER: LGKZNG02-2015-APR
2) PSI HAMMOND ID NO. 5410095041089	
3) PO BOX 2060 PIETERMARITZBURG KWA ZULU NATAL KWA-ZULU NATAL 3200	
4) APPLICANT TYPE : BACKLOG CAPTURE	
5) IS STILL TO BE ACQUIRED	
6.1.1.1	<p>ROUTE 1</p> <p>TAMBOVILLE TERMINUS TO FREEDOM SQUARE TERMINUS NO.2 PMB</p> <p>INWARD ROUTE:- FROM TAMBOVILLE TERMINUS INTO GL11-18,G11-19,INTO GL11-41,G11-35,INTO GL11-39 INTO GL1-31 ONTO BISHOPSTOWE ROAD INTO MANNING AVENUE RIGHT INTO EAST STREET,LEFT INTO CHURCH STREET,TO FREEDOM SQUARE TERMINAS NO.2</p> <p>OUTWARD ROUTE:- FROM FREEWAY SQUARE TERMINUS NO.2 INTO OLD MARKET STREET LEFT INTO LONG MARKET STREET, LEFT INTO MURPHY STREET,RIGHT INTO CHURCH STREET,RIGHT INTO EAST STREET, LEFT INTO MANNING AVENUE INTO BISHOPSTOWE ROAD,INTO GL 11-31,GL11-35,GL11-41,GL11-31,GL11-19, TO TAMBOVILLE TERMINUS AT GL11-18</p>
6.1.1.2	<p>ROUTE 2</p> <p>FROM GLENWOOD TERMINUS - LES VAN WYK TO FREEDOM SQUARE NO.2 PMB</p> <p>INWARD ROUTE:- FROM GLENWOOD TERMINUS ON LES VAN WYK INTO BISHOPSTOWE ROAD INTO MANNING AVENUE RIGHT INTO EAST STREET,LEFT INTO CHURCH STREET, TO FREEDOM SQUARE TERMINUS NO.2</p> <p>OUTWARD ROUTE:- FROM FREEDOM SQUARE TERMINUS NO.2 INTO OLD MARKET STREET LEFT INTO LONG MARKET STREET, LEFT INTO MURPHY STREET, RIGHT INTOCHURCH STREET, RIGHT INTO EAST STREET, LEFT INTO MANNING AVENUE INTO BISHOPSTOWE ROAD TO TERMINUS AT LES VAN WYK, GLENWOOD</p>



GAZETTE

REGION: ALL

GAZETTE PRINT DATE : 04 MAY 2015

GAZETTE EXPIRY DATE: 25 MAY 2015

1) APP0039694	GAZETTE NUMBER: LGKZNG02-2015-APR
2) MM ZULU ID NO. 5011205713086	
3) P O BOX 2084	
EMPANGENI KWAZULU-NATAL KWA-ZULU NATAL 3880	
4) APPLICANT TYPE : BACKLOG CAPTURE	
5) IS STILL TO BE ACQUIRED	
6.1.1.1	<p>ROUTE 1. ESIKHAWINI TO RICHARDSBAY</p> <p>DEPART ESIKHAWINI TAXI RANK, TURN LEFT INTO MTHOMBONI ROAD, RIGHT INTO MDLEBE MPUMA (EAST), INTO MELONI (P106) CARRY STRAIGHT DOWN THE B10 (P106), PAST MADLANKALA, TURN RIGHT INTO R34 (JOHN ROSS PARKWAY), TURN LEFT WEST CENTRAL ARTERIAL CARRY STRAIGHT INTO BULLION BOULEVARD, THEN TURN LEFT INTO TAXI CITY RANK RICHARDSBAY, RETURN ALONG THE SAME ROUTE</p>
6.1.1.2	<p>ROUTE 2. ESIKHAWINI TO RICHARDSBAY VIA ALTON</p> <p>DEPART ESIKHAWINI RANK, LEFT INTO MTHOMBONI ROAD, RIGHT INTO MDLEBE MPUMA (EAST), INTO MELONI (P106), CARRY STRAIGHT DOWN THE B10 (P106), PAST MADLANKALA, TURN RIGHT INTO R34 (JOHN ROSS PARKWAY), TURN RIGHT INTO ALUMINA ALLEE, 100 METRES AWAY FROM THE ROAD, OFF LOADING AT BUS STOP (MARINGINI), RETURN BACK STRAIGHT ACROSS ALUMINA ALLEE, OFF LOADING AT AMALGAMATED, ENGINE GARAGE, IKHWEZI DEPORT BELL, SHELL GARAGE, ZCBF, DOLLAR DRIVE, TURN RIGHT AND LEFT INTO BULLION BOULEVARD AND TURN LEFT INTO TAXI RANK RICHARDSBAY, AND RETURN ALONG THE SAME ROUTE</p>
6.1.1.3	<p>ROUTE 3. ESIKHAWINI TO EMPANGENI RAIL</p> <p>DEPART ESIKHAWINI RANK, TURN LEFT INTO MTHOMBONI ROAD, CARRY STRAIGHT INTO D1567, TURN RIGHT INTO N2 (FREEWAY), TURN LEFT INTO R34 (JOHN ROSS PARKWAY), STRAIGHT INTO TANNER ROAD, OFF LOADING AT KENTUCKY, POST OFFICE, EMRIC MOTORS AND TURN LEFT INTO B RANK, OFF LOADING THEN TURN INTO MAIN ROAD, TURN LEFT AND RIGHT GRANTHAM HIGHWAY, BACK INTO R34, TURN RIGHT INTO MAXWELL STREET, THEN LEFT INTO LOT 63 TAXI RANK, TURN RIGHT INTO N2 (NGOYA X ROADS) STRAIGHT TO EMPANGNI CIRCLE, LEFT INTO TANNER ROAD, THEN RIGHT INTO B-RANK, TURN RIGHT INTO TANNER ROAD, TURN LEFT INTO R34, RIGHT INTO MAXWELL STREET, LEFT INTO LOT 63, TAXI RANK EMPANGENI AND RETURN ALONG THE SAME ROUTE</p>
6.1.1.4	<p>ROUTE 4. ESIKHAWINI TO EMPANGENI LOT 63</p> <p>DEPART ESIKHAWINI RANK, TURN LEFT INTO MTHOMBONI ROAD, STRAIGHT INTO D1567, TURN RIGHT INTO N2, LEFT INTO R34 (JOHN ROSS PARKWAY), STRAIGHT INTO MAIN ROAD, OFF LOADING AT SPEEDY, TURN LEFT INTO PRESIDENT SWART AVENUE, OFF LOADING AT CENTRAL PARK, TOTAL GARAGE, TURN RIGHT INTO MAXWELL STREET, THEN LEFT INTO LOT 63 TAXI RANK EMPANGENI AND RETURN ALONG THE SAME ROUTE</p>



GAZETTE

REGION: ALL

GAZETTE PRINT DATE : 04 MAY 2015

GAZETTE EXPIRY DATE: 25 MAY 2015

6.1.1.5	<p>ROUTE 5. ESIKHAWINI (MPEMBENI) TO RICHARDSBAY DEPART ESIKHAWINI TAXI RANK, TURN RIGHT INTO MTHOMBONI ROAD, CARRY STRAIGHT ACROSS MDLEBE MPUMA ROBOTS ALONG D887 TO MPEMBENI (LEXON TEA ROOM), TURN BACK ALONG D887, STRAIGHT DOWN THE B10 (P106), PAST MADLANKALA, TURN RIGHT INTO R34 (JOHN ROSS PARKWAY), TURN LEFT INTO WEST CENTRAL ARTERIAL, CARRY STRAIGHT TO BULLION BOULEVARD, THEN LEFT INTO TAXI CITY RANK RICHARDSBAY, ALONG THE SAME ROUTE</p>
6.1.1.6	<p>ROUTE 6. ESIKHAWINI (PORT DUNFORD) TO EMPANGENI DEPART ESIKHAWINI RANK TO PORT DUNFORD, ALONG D537 TO KWAMOLI TEA ROOM AND TURN BACK ALONG D537, TURN LEFT INTO D1597, STRAIGHT TO MASONGO X ROADS, TURN LEFT INTO MDLEBE MPUMA, RIGHT INTO MELONI (P106), CARRY STRAIGHT DOWN THE B10 (P106), PAST MADLANKAL, TURN LEFT INTO R34 (JOHN ROSS PARKWAY), TURN LEFT INTO TANNER ROAD, OFFLOADING AT KENTUCKY, POST OFFICE, EMRIC MOTORS, LEFT INTO B-RANK, BACK INTO MAIN ROAD, LEFT AND RIGHT INTO GRANTAM HIGHWAY, TURN RIGHT INTO MAXWELL STREET, THEN LEFT INTO LOT 63 TAXI RANK EMPANGNI, AND RETURN ALONG THE SAME ROUTE</p>
6.1.1.7	<p>ROUTE 7. ESIKHAWINI TO DURBAN DEPART ESIKHAWINI RANK, CARRY STRAIGHT INTO D1567, TURN LEFT INTO N2 FREEWAY, CARRY ON STRAIGHT AND TURN RIGHT INTO ARGYLE ROAD, TURN LEFT INTO UMGENI ROAD, TURN RIGHT INTO LEOPOLD STREET, OFF LOADING AT DURBAN STATION, CARRY STRAIGHT TO MARKET STREET, OFF LOADING AT BEREA NEW MARKET DURBAN, RETURN ALONG THE SAME ROUTE</p>

**GAZETTE**

REGION: ALL

GAZETTE PRINT DATE : 04 MAY 2015

GAZETTE EXPIRY DATE: 25 MAY 2015

**6.1.1.8 ROUTE 00
CONDITIONS:**

- 1.PASSENGERS MAY BE PICKED UP AND/OR SET DOWN ONLY AT DESIGNATED TAXI RANK OR TAXI STOP, WHICH SHALL EXCLUDE BUS STOPS.
- 2.ENTRY OR RANKING ON PRIVATE PROPERTY IS NOT PERMITTED WITHOUT WRITTEN PERMISSION OF THE LANDLORD, A COPY OF WHICH MUST BE SUPPLIED TO THE BOARD.
- 3.WITHOUT HAVING ENTERED INTO AN AGREEMENT WITH OTHER OPERATORS ON A COMMON ROUTE, AS CONTEMPLATED BY SECTION 88(2)(B) OF ACT 22 OF 2000, THE PICKING UP OR SETTING DOWN OF PASSENGERS ON SUCH ROUTE IS NOT PERMITTED. A COPY OF SUCH AGREEMENT MUST BE SUPPLIED TO THE BOARD.
- 4.AT RANKS, WHETHER ON – STREET OR OFF – STREET, ONLY THE TAXIS THAT CAN BE ACCOMODATED IN THE DEMARCATED AREA MAY OCCUPY THE RANK, EXCESS VEHICLES MUST HOLD ELSEWHERE AT DESIGNATED HOLDING AREAS.
- 5.RANK PERMITS OR LETTERS OF AUTHORITY MUST BE PRODUCED IN RESPECT OF ALL RANKS IN MUNICIPAL AREAS, IN PARTICULAR MAJOR TOWNS AND CITIES AND IN PARTICULAR INTER-PROVINCIAL DESTINATIONS.
- 6.THE ALLOCATION OF ANY ROUTE OR PORTION OF A ROUTE IS SUBJECT TO THE CONDITION THAT IT HAS BEEN APPROVED AND ALLOCATED IN GOOD FAITH AND THAT SUCH ROUTE WILL BE INVALID SHOULD IT TRANSPIRE THAT THE ROUTE OR PORTION THEREOF WILL, OR HAS CAUSED CONFLICT DUE TO IT HAVING BEEN APPROVED BASED ON INCORRECT OR FALSE INFORMATION SUPPLIED TO THE BOARD OR AS A RESULT OF AN ERROR. IN SUCH INSTANCE THE OPERATING LICENCE MUST BE RETURNED TO THE BOARD FOR CORRECTION.
- 7.THE VEHICLE MUST BE COVERED BY MOTOR VEHICLE INSURANCE AS WELL AS PERSONAL LIABILITY INSURANCE



GAZETTE

REGION: ALL

GAZETTE PRINT DATE : 04 MAY 2015

GAZETTE EXPIRY DATE: 25 MAY 2015

1) APP0039695	GAZETTE NUMBER: LGKZNG02-2015-APR
2) NR NSELE ID NO. 6903120664080	
3) P.O BOX 130 TONGAAT KWAZULU NATAL KWA-ZULU NATAL 4001	
4) APPLICANT TYPE : BACKLOG CAPTURE	
5) IS STILL TO BE ACQUIRED	
6.1.1.1	ROUTE 1 FROM BHAMSHELA TO TONGAAT FROM TAXI RANK TO R614,PASS NSUZE POLICE STATION PICKING UP AND DROPPING OFF,PASS QINISANI SCHOOL UP TO FAIRBREEZE ROBOT,TURN RIGHT INTO R102 PROCEED TO TONGAAT WITH MAIN ROAD,TURN RIGHT INTO MARKET LANE TO TONGAAT TAXI RANK.
6.1.1.2	ROUTE 2 FROM TONGAAT TO STANGER FROM TONGAAT TAXI RANK ON MARKET LANE,TURN LEFT INTO R102 MAIN ROAD,TURN LEFT INTO CHIEF ALBERT LUTHULI STREET,TURN RIGHT INTO BALCOM STREET AND PROCEED TO STANGER TAXI RANK NEAR CHECKERS SHOPPING CENTRE AND FROM STANGER TO TONGAAT TAXI RANK ALONG THE SAME ROUTE.
6.1.1.3	ROUTE 3 TONGAAT TO VERULAM FROM TONGAAT TAXI RANK ON MARKET LANE TURN RIGHT TO R102 MAIN ROAD,TURN LEFT INTO VINCENT DICKSON STREET,TURN LEFT INTO WICK STREET,LEFT INTO IRELAND STREET AND PROCEED TO THE TAXI RANK ON IRELAND STREET AND FROM VERULAM TO TONGAAT TAXI RANK ALONG THE SAME ROUTE.
6.1.1.4	ROUTE 4 TONGAAT TO WEWE FROM TONGAAT TAXI RANK ON MARKET LANE TURN LEFT TO R102 MAIN ROAD.TURN LEFT AT NOORDSBURG ROAD,R614,PASS NEWTOWN,SBHUDU,FLYING LOTUS DEPOT,MAZIBUKO,MARY GREY, MSENGENI TO WEWE TAXI RANK,RETURN TO TONGAAT TAXI RANK ALONG THE SAME ROUTE.



GAZETTE

REGION: ALL

GAZETTE PRINT DATE : 04 MAY 2015

GAZETTE EXPIRY DATE: 25 MAY 2015

6.1.1.5	<p>ROUTE 5 TONGAAT TO BALLITO FROM TONGAAT TAXI RANK ON MARKET LANE TURN LEFT TO THE MAIN ROAD R102 TURN LEFT ONTO WATSON HIGHWAY (M43) TURN LEFT ON LEO BOYD HIGHWAY (M4) TURN RIGHT INTO BALLITO DRIVE (M4), LEFT INTO COMPENSATION BEACH ROAD TO DRIEFONTEIN TAXI RANK .FROM DRIEFONTEIN TAXI RANK ALONG COMPENSATION BEACH ROAD RIGHT INTO HAWKINS ROAD BALLITO DRIVE (M4) ACROSS N2 LEFT INTO R102 TO MAIN ROAD TONGGAT, RIGHT INTO MARKEWT ROAD TO TONGAAT TAXI RANK.</p>
6.1.1.6	<p>ROUTE 6 TONGAAT TO LA-MERCY FROM TONGAAT TAXI RANK ON MARKET LANE TURN LEFT AT MAIN ROAD (R102) RIGHT AT WATSON HIGHWAY (M43) RIGHT AT GENAZZANO ROAD, LEFT AT DOLPHIN AVENUE, LEFT AT SOUTH BEACH ROAD TO RANK AT LAMERCY, RETURN ALONG THE SAME ROUTE.</p>
6.1.1.7	<p>ROUTE 9 FROM TONGAAT TAXI RANK TO BELVEDERE ON MARKET LANE TURN RIGHT INTO MAIN ROAD R102 TURN RIGHT INTO DAHLJA ROAD TO STATION AND PROCEED TO RANK.</p>
6.1.1.8	<p>ROUTE 10 FROM TONGAAT TO BHAMSHELA ON MARKET LANE TURN LEFT AT ROBOT TO R102 MAIN ROAD TURN LEFT R614 TAKE NOORDSBURG ROAD AND PROCEED TO BHAMSHELA TAXI RANK.</p>



GAZETTE

REGION: ALL

GAZETTE PRINT DATE : 04 MAY 2015

GAZETTE EXPIRY DATE: 25 MAY 2015

6.1.1.9	<p>ROUTE 7 TONGAAT TO CHIBINI FROM TONGAAT TAXI RANK ON MARKET LANE TURN LEFT INTO R102 MAIN ROAD TURN LEFT INTO NOODSBURG ROAD (R614), PASS BHAMSHELA TAXI RANK TURN RIGHT PASS DEDA SCHOOL AND PROCEED TO THE CHIBINI TAXI RANK AND RETURN ALONG THE SAME ROUTE.</p>
6.1.1.1 0	<p>ROUTE 8 TONGAAT TO MAPHUMULO FROM TONGAAT TAXI RANK ON MARKET LANE TO R102 MAIN ROAD TURN LEFT TO NOODSBURG ROAD R614, TURN RIGHT INTO KWAMAZIBUKO, PASS QINISANI HIGH SCHOOL PROCEED INTO CROSS THE BRIDGE PASS UMVOTI AND PROCEED TO KWA-MAPHUMULO TAXI RANK AND RETURN ALONG THE SAME ROUTE.</p>
6.1.1.1 1	<p>ROUTE 9 TONGAAT TO PIETERMARITZBURG FROM TONGAAT TAXI RANK ON MARKET LANE TURN RIGHT ONTO MAIN ROAD (R102) INTO M41 TURN SOUTH ON THE N2 TURN WEST ON N3 TAKE CHURCH STREET OFF-RAMP INTO PIETERMARITZBURG ALONG CHURCH STREET RIGHT INTO EAST STREET, LEFT INTO PIETERMARITZ STREET (M80) TO PIETERMARITZ STREET TAXI RANK, LEFT INTO CHURCH STREET TO N3 RETURN ALONG THE SAME ROUTE.</p>
6.1.1.1 2	<p>ROUTE 10 TONGAAT TO PINETOWN FROM TONGAAT TAXI RANK ON MARKET LANE TURN INTO R102 MAIN ROAD INTO MAIN ROAD (R102) INTO M41 SOUTH ONTO N2 WEST INTO N3 ONTO M13 JS MRWICK HIGHWAY TAKE OLD MAIN ROAD OFF-RAMP RIGHT INTO OLD MAIN ROAD INTO ANDERSON STREET TO PINETOWN TAXI RANK AND RETURN ALONG THE SAME ROUTE.</p>



GAZETTE

REGION: ALL

GAZETTE PRINT DATE : 04 MAY 2015

GAZETTE EXPIRY DATE: 25 MAY 2015

6.1.1.1 3	<p>ROUTE 11 TONGAAT TAXI RANK TO EMPANGENI TONGAAT TAXI RANK ON MARKET LANE TURN LEFT INTO R102 MAIN ROAD PASS GINGINDLOVU PASS FELIXTON TO R34 TURN LEFT AND PROCEED TO THE EMPANGENI TAXI RANK NEAR BOXER SUPERMARKET AND RETURN ALONG THE SAME ROUTE.</p>
6.1.1.1 4	<p>ROUTE 12 CHIBINI TO TONGAAT FROM CHIBINI TAXI RANK PASS QALAKAHLE HIGH SCHOOL VIA NAMBITHANE PASS BHAMSHELA PASS NSUZE POLICE STATION PASS KWAMAZIBUKO PROCEEDING WITH R614 TO FAIRBREEZE TURN RIGHT TO R102 MAIN ROAD TO TONGAAT TAXI RANK AND RETURN ALONG THE SAME ROUTE.</p>
6.1.1.1 5	<p>ROUTE 13 BHAMSHELA TO KWA-MAPHUMULO FROM BHAMSHELA TAXI RANK ROAD R614 PASS NSUZE POLICE STATION LEFT TURN TO QINISANI SCHOOL CROSS THE BRIDGE TO UMVOTI T JUNCTION AND TURN TOWARDS KWA-MAPHUMULO TAXI RANK RETURN ALONG THE SAME ROUTE.</p>
6.1.1.1 6	<p>ROUTE 14 BHAMSHELA TO DALTON R614 ROAD PASS GLENSIDE FAWN LEAS STRAIGHT TO DALTON TAXI RANK AND RETURN ALONG THE SAME ROUTE.</p>



GAZETTE

REGION: ALL

GAZETTE PRINT DATE : 04 MAY 2015

GAZETTE EXPIRY DATE: 25 MAY 2015

6.1.1.1 7	<p>ROUTE 0 CONDITIONS</p> <ol style="list-style-type: none"> 1.PASSENGERS MAY BE PICKED UP AND/ OR SET DOWN ONLY AT DESIGNATED TAXI RANKS OR TAXI STOPS,WHICH SHALL EXCLUDE BUS STOPS. 2.ENTRY OR RANKING ON PRIVATE PROPERTY IS NOT PERMITTED WITHOUT THE WRITTEN PERMISSION OF THE LANDLORD,A COPY OF WHICH MUST BE SUPPLIED TO THE BOARD. 3.WITHOUT HAVING ENTERED INTO AN AGREEMENT WITH OTHER OPERATORS ON A COMMON ROUTE AS CONTEMPLATED BY SECTION 88(2)(B) OF ACT 22 OF 2000 THE PICKING UP OR SETTING DOWN OF PASSENGERS ON SUCH ROUTE IS NOT PERMITTED. A COPY OF SUCH AGREEMENT MUST BE SUPPLIED TO THE BOARD. 4.AT RANKS WHETHER ON-STREET OR OFF-STREET ONLY THE TAXIS THAT CAN BE ACCOMADATED IN THE DERMATED AREA MAY OCCUPY THE RANK.EXCESS VEHICLES MUST HOLD ELSEWHERE.
6.1.1.1 8	<p>ROUTE 15 TONGAAT TO UMVOTI</p> <p>FRONTONGAAT TAXI RANK ON MARKET LANE TURN LEFT INTO R102 MAIN ROAD TURN LEFT NOODSBURG ROAD R614 TURN RIGHT KWAMAZIBUKO PASS QINISANI HIGH SCHOOL STRAIGHT AND CROSS THE BRIDGE PROCEED TO UMVOTI TAXI RANK RETURN ALONG THE SAME ROUTE</p>



GAZETTE

REGION: ALL

GAZETTE PRINT DATE : 04 MAY 2015

GAZETTE EXPIRY DATE: 25 MAY 2015

1) APP0039696	GAZETTE NUMBER: LGKZNG02-2015-APR
2) DA ZONDI ID NO. 6001255516082	
3) 64 NAPIOERVILLE	
PIETERMARITZBURG	
KWAZULU-NATAL	
KWA-ZULU NATAL	
3201	
4) APPLICANT TYPE : BACKLOG CAPTURE	
5) IS STILL TO BE ACQUIRED	
6.1.1.1	<p>ROUTE 1 CLARENDON</p> <p>INBOUND (FORWARD) FROM (ORIGIN): VILLERS DRIVE-WYKEHAM COLLEGIATE SCHOOL (KPR0154) VIA: VILLERS, ROBERTS, KITCHENER, TAUNTON, ROBERTS, CHAPLR, BERG, RETIEF, PIETERMARITZ, BOSHOF, CHURCH, OLD MARKET. TO (DESTINATION): CITY TERMINAL-BUS/TAXI SERVICE (KPC0003)</p> <p>OUTBOUND(RETURN) FROM (ORIGIN): CITY TERMINAL-BUS/TAXI SERVICE (KPC0003) VIA: COMMERCIAL, LONGMARKET, OLD MARKET, CHURCH, OTTO, PIETERMARITZ, CHAPLE, ROBERTS, VILLERS TO (DESTINATION): VILLERS DRIVE-WYKEHAM COLLEGIATE SCHOOL (KPR0154)</p>
6.1.1.2	<p>ROUTE 2 WEMBLEY</p> <p>INBOUND (FORWARD) FROM (ORIGIN): HOWICK ROAD-ATHLONE SCHOOL (KPR0153) VIA: OL HOWICK, LINK, DUINCAN, MCKENZIE, MONTGOMERY, HENDERSON, HOWICK, VICTORIA, RETIEF, PIETERMARITZ, BOSHOF, CHURCH, OLD MARKET. TO (DESTINATION): CITY TERMINAL-BUS/TAXI SERVICE (KPC0003)</p> <p>OTUBOUND (RETURN) FROM (ORIGIN): CITY TERMINAL-BUS/TAXI SERVICE (KPC0003) VIA: COMMERCIAL, LONGMARKET, OLD MARKET, CHURCH, OTTO, PIETERMARITZ, COMMERCIAL, HOWICK, WEMBLEY TERRACE, TAUNTON, HOWICK TO (DESTINATION): HOWICK ROAD, ATHLONE SCHOOL (KPR0153)</p>
6.1.1.3	<p>ROUTE 3 BISLEY</p> <p>INBOUND (FORWARD) FROM (ORIGIN): ORIBI ROAD TERMINUS-OPPOSITE ORIBI VALLEY (KPR0109) VIA: ORIBI, LONG, BUCKLEY, BOWKER, ORIBI, KING EDWARD, DURBAN, COMMERCIAL, LONGMARKET, RETIEF, PIETERMARITZ, BISHOFF, CHURCH, OLD MARKET.</p> <p>OUTBOUND (RETURN) FROM (ORIGIN): CITY TERMINAL-BUS/TAXI SERVICE (KPC0003) VIA: COMMERCIAL, DURBAN, KING EDWARD, ORIBI TO (DESTINATION): ORIBI ROAD TERMINUS-OPPOSITE ORIBI VILLAGE (KPR0109)</p>



GAZETTE

REGION: ALL

GAZETTE PRINT DATE : 04 MAY 2015

GAZETTE EXPIRY DATE: 25 MAY 2015

1)	APP0039697	GAZETTE NUMBER: LGKZNG02-2015-APR
2)	MO MDLETSHE ID NO. 6410095526088	
3)	P.O. BOX 207 MBAZWANA KWAZULU-NATAL KWA-ZULU NATAL 3974	
4)	APPLICANT TYPE : BACKLOG CAPTURE	
5)	IS STILL TO BE ACQUIRED	
6.1.1.1	ROUTE 1 FROM MBAZWANA TAXI RANK TO DURBAN TAXI RANK TURN LEFT TO R22 ALONG N2 DIRECT TO TURN LEFT TO M41 ALONG TURN LEFT TO M4 ALONG TURN RIGHT TO M17 W GRAY ROAD TURN LEFT TO R102 DROP THE PASSENGER AT YMCA.	
6.1.1.2	2.FROM MBAZWANA TAXI RANK EMPANGENI TAXI RANK : TURN LEFT INTO R22 , THEN LEFT INTO N2 PROCEED ALONG N2, TURN RIGHT INTO R102, THEN LEFT INTO TANNER ROAD AND TURN RIGHT AND ALONG MORRIS ROAD AND TURN LEFT INTO EMPANGENI TAXI RANK	
6.1.1.3	ROUTE 3 FROM MBAZWANA TAXI RANK TO MSELENI HOSPITAL TURN RIGHT TO R22 ALONG TURN RIGHT TO D 1885 TO MSELENI HOSPITAL AND RETURN TO THE SAME ROUTE 15 VEHICLES PER DAY.	
6.1.1.4	ROUTE 4 FROM MBAZWANA TAXI RANK TO MTUBATUBA TAXI RANK TURN LEFT TO R22 ALONG TO R543 TURN LEFT TO N2 AND LEFT TO SOMKHELE ROAD TO TAXI RANK.	

CONTINUES ON PAGE 385 - PART 4



KwAZULU-NATAL PROVINCE
KwAZULU-NATAL PROVINSIE
ISIFUNDAZWE sAKwAZULU-NATALI

Provincial Gazette • Provinsiale Koerant • Igazethi Yesifundazwe

GAZETTE EXTRAORDINARY—BUITENGEWONE KOERANT—IGAZETHI EYISIPESHELI

(Registered at the post office as a newspaper) • (As 'n nuusblad by die poskantoor geregistreer)
(Irejistiwee njengephephandaba eposihhovisi)

PIETERMARITZBURG


Vol. 9

13 AUGUST 2015
13 AUGUSTUS 2015
13 KUNCWABA 2015

No. 1465

PART 4 OF 16

We all have the power to prevent AIDS



**AIDS
HELPLINE**

0800 012 322

DEPARTMENT OF HEALTH

Prevention is the cure

N.B. The Government Printing Works will not be held responsible for the quality of "Hard Copies" or "Electronic Files" submitted for publication purposes

ISSN 1994-4558



9 771994 455008

01465



**GAZETTE**

REGION: ALL

GAZETTE PRINT DATE : 04 MAY 2015

GAZETTE EXPIRY DATE: 25 MAY 2015

6.1.1.5	ROUTE 5 FROM MBAZWANA TAXI RANK TO MANGUZI TAXI RANK TURN RIGHT TO R22 ALONG TO MANGUZI TAXI RANK AND REUTN TO THE SAME ROUTE.
6.1.1.6	6.FROM MBAZWANA TAXI RANK TO HLUHLUWE TAXI RANK : TURN LEFT INTO R22 ALONG HLUHLUWE TAXI RANK
6.1.1.7	ROUTE 7 FROM MBAZWANA TAXI RANK TO MKHUZE TAXI RANK TURN RIGHT AND TURN LEFT TO D234 ALONG TO MKHUZE.
6.1.1.8	8.FROM MBAZWANA TAXI RANK TO SODWANA BAY: TURN LEFT TO AN UNNUMBERED ROADTO SODWANA



GAZETTE

REGION: ALL

GAZETTE PRINT DATE : 04 MAY 2015

GAZETTE EXPIRY DATE: 25 MAY 2015

6.1.1.9 (A)FROM MBAZWANA TAXI ASSOCIATION TO G.P. RANK, GAUTENG:

FROM MBAZWANA TAXI ASSOCIATION TURN LEFT D447 TO JOZINI, WE PROCEED STRAIGHT TO R522/58 VIA TO NKONKONI AND TURN RIGHT TO N2 NORTH VIA PHONGOLA VIA TSHELEJUBA HOSPITAL, VIA MAHAMBA AND THE END OF N2/START R17 VIA EMELO WE PROCEED TO R17 BETHAL VIA TRICHARDT VIA KING ROASE VIA LESLEY, VIA SPRINGS VIA BENONI VIA GERMISTON, WE TAKE COMMERCIAL STREET STRAIGHT AND RIGHT TO WALMARUS STREET AND TURN TO WANDERERS STREET TO THE PARK CITY RANK NO 1 AND RETURN THE SAME WAY.



GAZETTE

REGION: ALL

GAZETTE PRINT DATE : 04 MAY 2015

GAZETTE EXPIRY DATE: 25 MAY 2015

1) APP0039699	GAZETTE NUMBER: LGKZNG02-2015-APR
2) JR MSELEKU ID NO. 5908285463088	
3) 2484 KWA MAKHUTHA T/SHIP	
DURBAN KWAZULU-NATAL KWA-ZULU NATAL 4220	
4) APPLICANT TYPE : BACKLOG CAPTURE	
5) IS STILL TO BE ACQUIRED	
6.1.1.1	<p>1.2 FROM MTWALUME TAXI RANK TO PORT SHEPSTONE ALONG OLD MAIN ROAD PORT SHEPSTONE AND HIBBERDENE LEFT TURN INTO HIBBERDENE SPAR TAXI RANK DROP AND PICK UP LEFT TURN INTO PORT SHEPSTONE OLD MAIN ROAD ALONG RIGHT TURN INTO BAISLY STREET RIGHT TURN INTO CONNOR STREET ALONG LEFT TURN INTO REYNOLD STREET ALONG LEFT TURN INTO NELSON MANDELA AVENUE ALONG RIGHT TURN INTO PORT SHEPSTONE TAXI RANK.</p> <p>-OR-</p> <p>ALONG OLD MAIN ROAD, RIGHT TURN INTO ANGLICAN CHURCH ROAD ALONG LEFT TURN INTO NELSON MANDELA AVENUE ALONG RIGHT TURN INTO PORT SHEPSTONE TAXI RANK OR ALONG MARBURGH ROAD INTO FACTORIES DROP AND PICK BACK INTO PORT SHEPSTONETAXI RANK.</p>
6.1.1.2	<p>1.3 FROM MTWALUME TAXI RANK TO UMZINTO ALONG OLD MAIN ROAD UMZINTO RIGHT TURN INTO MTWALUME STATION NO.79, LEFT TURN INTO N2 FREEWAY LEFT TURN INTO IFABA BEACH NO.84 DROP AND PICK UP BACK TO N2 FREEWAY ALONG LEFT TURN INTO PARK RYNIE UMZINTO 104 ALONG WEST OF PARK RYNIE TO UMZINTO, RIGHT TURN INTO UMZINTO ALONG LEFT TURN INTO UMZINTO TAXI RANK.</p> <p>-OR-</p> <p>FROM MTWALUME TAXI RANK LEFT TURN INTO UMZINTO OLD MAIN ROAD ALONG LEFT TURN INTO ESPERANZA MAIN ROAD TO UMZINTO ALONG RIGHT INTO UMZINTO MAIN ROAD ALONG RIGHT TURN INTO UMZINTO TAXI RANK OR RIGHT TURN INTO PARK RYNIE OLD MAIN ROAD ALONG SCOTTBURGH HOSPITAL RIGHT TURN INTO SCOTTBURGH HOSPITAL RIGHT TURN INTO SCOTTBURGH TAXI RANK DROP OFF OR ALONG PENNINGTON DROP OFF RENISHAW STATION BACK TO UMZINTO TAXI RANK.</p> <p>RETURN JOURNEY ALONG MAIN ROAD UMZINTO LEFT TURN INTO PARK RYNIE ROAD RIGHT TURN INTO N2 FREEWAY ALONG LEFT TURN INTO IFABA BEACH 84 DROP BACK INTO N2 FREEWAY LEFT TURN INTO UMZUMBE RIGHT TURN ALONG MTWALUME 79 LEFT TURN INTO PORT SHEPSTONE OLD MAIN ROAD ALONG RIGHT TURN INTO MTWALUME TAXI RANK.</p> <p>-OR-</p> <p>RETURN FROM UMZINTO TAXI RANK ALONG MAIN ROAD RIGHT TURN INTO HIBBERDENE OLD MAIN ROAD ALONG RIGHT TURN MTWALUME TAXI RANK.</p>
6.1.1.3	<p>1.4 LOCAL ROUTES ALONG MTWALUME TAXI RANK TO HIBBERDENE LEFT TURN INTO UMZINTO OLD MAIN ROAD, RIGHT TURN INTO MTWALUME STATION 79 RIGHT TURN INTO N2 FREEWAY ALONG LEFT TURN INTO HIBBERDENE SPAR TAXI RANK.</p>



GAZETTE

REGION: ALL

GAZETTE PRINT DATE : 04 MAY 2015

GAZETTE EXPIRY DATE: 25 MAY 2015

6.1.1.4	<p>1.7 FROM MTWALUME TAXI RANK TO UNZUMBE ALONG ISIPOFU ROAD P73 ALONG LEFT TURN INTO PEAKSTONE D895 ALONG LEFT TURN MSWILILI D946 ALONG RETURN FROM KWAHLONGWA STORE STORE PICK AND DROP BACK TO MORRISONS CLINIC TAXI RANK D949 LEFT TURN INTO ETSHENI D950 PICK AND DROP ALONG KWAHLONGWA TRIBAL AUTHORITY TO HIBBERDENE.</p> <p>-OR-</p> <p>ALONG KWAHLONGWA TRIBAL AUTHORITY ROAD RIGHT TURN INTO PORT SHEPSTONE OLD MAIN ROAD RIGHT TURN INTO BAISLY STREET ALONG LEFT TURN INTO CONNOR STREET ALONG RIGHT TURN TO REYNOLD STREET ALONG LEFT TURN TO PORT SHEPSTONE TAXI RANK.</p> <p>RETURN JOURNEY USE THE SAME ROUTES AS ABOVE. ALL LOCAL ROUTES DROP AND PICK UPS.</p>
6.1.1.5	<p>1. FORWARD JOURNEY :MTWALUME TO DURBAN FROM MTWALUME TAXI RANK, TURTON, ALONG ISIPOFU ROAD UP-TO THE N2 ALONG THE N2, INTO M4 (ALBERT LUTHULI FREEWAY), LEFT INTO MOORE ROAD OFF -RAMP, RIGHT INTO WARWICK AVENUE, LEFT INTO ETNA LANE AND PROCEED TO AN APPROVED TAXI RANK AT THE CORNER OF CANONGATE ROAD AND WARWICK AVENUE AND RETURN AS PER 1.1.</p> <p>RETURN JOURNEY</p> <p>1.1. FROM AN APPROVED TAXI RANK AT THE CORNER OF WARWICK AVENUE AND CAONGATE ROAD, LEFT INTO WARWICK AVENUE, RIGHT INTO ALICE STREET, RIGHT INTO MARKET ROAD, LEFT INTO MOORE ROAD, INTO M4 (ALBERT LUTHULI FREEWAY) ALONG THE M4, INTO THE M2 AND PROCEED AS DESCRIBED IN 1, TO THE MTWALUME TAXI RANK.</p>
6.1.1.6	<p>2. FROM MTWALUME TAXI RANK TO PORT SHEPSTONE</p> <p>FORWARD JOURNEY FROM MTWALUME TAXI RANK, ALONG ISIPOFU ROAD TO OLD MAIN ROAD (PORT SHEPSTONE AND HIBBERDENE) LEFT INTO HIBBERDENE SPAR TAXI RANK (DROP AND PICK UP) LEFT INTO PORT SHEPSTONE OLD MAIN ROAD, TURN RIGHT INTO BAISLY STREET, RIGHT INTO CONNOR STREET, LEFT INTO REYNOLD STREET, LEFT INTO NELSON MANDELA AVENUE, RIGHT INTO PORT SHEPSTONE TAXI RANK.</p> <p>OR</p> <p>ALONG MAIN ROAD, RIGHT INTO ANGLICAN CHURCH ROAD, LEFT INTO NELSON MANDELA AVENUE, RIGHT INTO PORT SHEPSTONE TAXI RANK.</p> <p>OR</p> <p>ALONG MARBURGH ROAD INTO INDUSTRIAL AREA, DROP AND PICK AND RETURN INTO PORT SHEPSTONE TAXI RANK ALONG THE SAME ROUTE.</p> <p>RETURN JOURNEY ALONG NELSON MANDELA AVENUE RIGHT INTO REYNOLD STREET, LEFT INTO ACKEN STREET LEFT INTO DURBAN OLD MAIN ROAD TO HIBBERDENE AND INTO ISIPOFU OLD MAIN ROAD TO UMZUMBE MAGESTERIAL DISTRICT COURT AT TURTON INTO MTWALUME TAXI RANK.</p> <p>OR</p> <p>LEFT INTO ISIPOFU ROAD TO MABHELENI SHAYA MOYA TAXI RANK, DROP AND PICK UP, AND RETURN TO MTWALUME TAXI RANK.</p> <p>OR</p> <p>FROM MTWALUME TAXI RANK ALONG KWAHLONGWA TRIBAL AUTHORITY ROAD, RIGHT INTO PORT SHEPSTONE OLD MAIN ROAD, RIGHT INTO BAISLY STREET, LEFT INTO CONNOR STREET ALONG RIGHT INTO REYNOLD STREET INTO PORT SHEPSTONE TAXI RANK AND RETURN ALONG SAME ROUTE INTO REVERSE.</p>



GAZETTE

REGION: ALL

GAZETTE PRINT DATE : 04 MAY 2015

GAZETTE EXPIRY DATE: 25 MAY 2015

6.1.1.7	<p>FROM MTWALUME TAXI RANK TO UMZINTO FORWARD FROM MTWALUME TAXI RANK ALONG ISIPOFU OLD MAIN ROAD TO UMZINTO, RIGHT INTO MTWALUME STATION, NO 79, LEFT INTO N2 FREEWAY, LEFT INTO IFABA BEACH, NO R84 (DROP AND PICK UP) AND RETURN TO N2 FREEWAY, ALONG N2, LEFT INTO PARK RYNIE AND PROCEED TO UMZINTO ALONG R104 WEST, RIGHT INTO UMZINTO AND PROCEED TO UMZINTO TAXI RANK.</p> <p>OR</p> <p>FROM MTWALUME TAXI RANK</p> <p>LEFT INTO AND ALONG UMZINTO OLD MAIN ROAD, LEFT INTO ESPERANZA MAIN ROAD TO UMZINTO, RIGHT INTO UMZINTO MAIN ROAD AND PROCEED RIGHT INTO UMZINTO TAXI RANK.</p> <p>OR</p> <p>RIGHT INTO PARK RYNIE OLD MAIN ROAD AND PROCEED TO SCOTTBURGH HOSPITAL, RIGHT TURN INTO SCOTTBURGH TAXI RANK, DROP OFF, AND PROCEED ALONG THE SAME ROUTE TO UMZINTO.</p> <p>RETURN JOURNEY: ALONG MAIN ROAD, R104 FROM UMZINTO, LEFT INTO PARK RYNIE ROAD RIGHT INTO N2 FREEWAY, LEFT INTO IFABA BEACH, R84 DROP AND RETURN INTO N2 FREEWAY, LEFT INTO UMZUMBE RIGHT TURN ALONG MTWALUME WEST SIDE OF MTWALUME R79 LEFT INTO PORT SHESPTONE OLD MAIN ROAD ALONG ISIPOFU ROAD, RIGHT INTO MTWALUME TAXI RANK.</p> <p>OR</p> <p>RETURN FROM UMZINTO TAXI RANK ALONG MAIN ROAD RIGHT TURN INTO HIBBERDENE OLD MAIN RIGHT INTO MTWALUME TAXI RANK.</p>
---------	--



GAZETTE

REGION: ALL

GAZETTE PRINT DATE : 04 MAY 2015

GAZETTE EXPIRY DATE: 25 MAY 2015

1) APP0039701	GAZETTE NUMBER: LGKZNG02-2015-APR
2) N NGWENYA ID NO. 6501160389087	
3) 10 CHERRY CLOSE NEWLANDS WEST DURBAN KWA-ZULU NATAL 4037	
4) APPLICANT TYPE : BACKLOG CAPTURE	
5) IS STILL TO BE ACQUIRED	
6.1.1.1	<p>ROUTE 1 NEWLANDS WEST TO DURBAN FROM NEWLANDS WEST/WESTRIDGE(NEWLANDS WEST)TO DURBAN TO ALL THE ROUTES WITHIN THE NEWLANDS WEST AREA INTO NEWLANDS WEST DRIVE RGHT INTO INANDA ROAD (M21)AND ALONG ANY OF THE FOLLOWING ROUTES:</p> <p>I.RIGHT INTO THE N2 LEFT INTO UMGENI ROAD,RIGHT INTO ALPINE ROAD INTO BRICKFIELD ROAD LEFT INTO RAMSAY AVENUE,INTO BEREA ROAD NORTH INTO OLD DUTCH ROAD INTO ALICE STREET AND PROCEED TO RANK NO.69 ON ALICE STREET OR ALONG ALICE STREET RIGHT INTO SOLDIERS WAY,RIGHT INTO PINE STREET,RIGHT INTO FIELD STREET AND PROCEED TO THE TAXI STOP ON FIELD STREET. (RESTRICTED FROM PICKING UP ON FORWARD LEG BETWEEN ALPINE ROAD AND BRICKFIELD ROAD) (RE RESTRICTED FROM SETTING DOWN ON RETURN LEG BETWEEN ALPINE AND BRICKFIELD ROAD)</p> <p>II.RIGHT INTO THE N2 LEFT INTO UMGENI ROAD (M19)OR ALONG INANDA ROAD,INTO SEA COW ROAD,RIGHT INTO NORTH COAST ROAD,INTO UMGENI ROAD,SOLDIERS WAY,RIGHT INTO PINE STREET,RIGHT INTO FIELD STREET,AND PROCEED TO THE TAXI STOP ON FIELD STREET OR PROCEED ALONG FIELD STREET, LEFT INTO QUEEN STREET,RIGHT INTO RUSSEL STREET,RIGHT INTO ALICE STREET AND PROCEED TO RANK NO.69 ON ALICE STREET. (RESTRICTED FROM PICKING UP ON FORWARD LEG ALONG UMGENI ROAD) (RE RESTRICTED FROM SETTING DOWN ON RETURN LEG ALONG UMGENI ROAD)</p>
6.1.1.2	<p>RETURN JOURNEY: DURBAN TO NEWLANDS:</p> <p>III.FROM RANK NO.69 ALICE STREET,RIGHT INTO SOLDIERS WAY,RIGHT INTO LEOPOLD STREET,INTO CANONGATE ROAD,INTO THE N3,INTO THE N2,LEFT INTO THE M19 OFF RAMP.LEFT INTO INANDA ROAD,LEFT INTO NEWLANDS WEST DRIVE OR BRIARDALE DRIVE AND CONTINUE ALONG ANY OF THE NEWLANDS WEST ROUTE TO NEWLANDS/WESTRIDGE.</p> <p>ALTERNATIVE</p> <p>IV.FROM THE TAXI STOP ON FIELD SREET.ALONG FIELD STREET,LEFT INTO LEOPOND STREET,INTO CANONGATE ROAD, INTO THE N3INTO THE N2LEFT INTO THE M19 OFF RAMP LEFT INTO INANDA ROAD,LEFT INTO NEWLANDS WEST DRIVE OR BRIARDALE DRIVE AND CONTINUE ALONG ANY OF THE NEWLANDS WEST ROUTES TO NEWLANDS/WESTRIDGE.</p> <p>1.4. ALTERNATIVELY FROM THE TAXI STOP ON FIELD STREET, ALONG FIELD STREET LEFT INTO LEOPOLD STREET, INTO CANONGATE ROAD, INTO N3, INTO N2, LEFT INTO THE M19 OFF – RAMP, LEFT INTO INANDA ROAD, LEFT INTO NEWLANDS WEST DRIVE. OR 1.4.1. BRIARDALE DRIVE AND CONTINUE ALONG ANY OF THE NEWLANDS WEST ROUTES TO NEWLANDS WEST /WESTRIDGE.</p> <p>ALTERNATIVELY</p> <p>1.5.FROM THE TAXI STOP ON FIELD STREET, ALONG FIELD STREET INTO ALBERT STREET, INTO UMGENI ROAD INTO NORTH COAST ROAD [INTO UMGENI ROAD (M19), RIGHT INTO THE N2 OFF – RAMP OR 1.5.1.INTO NORTH COAST ROAD, RIGHT INTO SEA COW LAKE ROAD, INTO INANDA ROAD AND PROCEED AS IN (1.3).</p>

**GAZETTE**

REGION: ALL

GAZETTE PRINT DATE : 04 MAY 2015

GAZETTE EXPIRY DATE: 25 MAY 2015

6.1.1.3	<p>ROUTE 2</p> <p>1.FROM NEWLANDS WEST (CASTLEHILL AREA)/MILARINA DRIVE,VIA NEWLANDS WEST PARK REHABILITATION CENTRE(KHULULA HOUSING PROJECT),INTO BRIARDALE DRIVE,ALONG BRIARDALE DRIVE,RIGHT INTO INANDA ROAD,RIGHT INTO THE N2,INTO N3,INTO BEREA ROAD NORTH,INTO OLD DUTCH ROAD,INTO ALICE STREET AND PROCEED TO RANK NO.69 ON ALICE STREET.</p>
6.1.1.4	<p>ROUTE 3.</p> <p>FROM NEWLANDS WEST "B5",INTO CASTLEHILL DRIVE,LEFT INTO HILLDALE DRIVE,RIGHT INTO BRIARDALE DRIVE,RIGHT INTO INANDA ROAD,RIGHT INTO THE N2,ALONG INTO THE N3,ALONG THE N3 INTO BEREA NORTH,INTO OLD DUTCH ROAD,INTO ALICE STREET,AND PROCEED TO RANK NO.69 ON ALICE STREET.</p>



GAZETTE

REGION: ALL

GAZETTE PRINT DATE : 04 MAY 2015

GAZETTE EXPIRY DATE: 25 MAY 2015

1)	APP0039702	GAZETTE NUMBER: LGKZNG02-2015-APR
2)	CB SIKOBI ID NO. 4908285694089	
3)	P O BOX 1296 MARGATE KWA ZULU-NATAL KWA-ZULU NATAL 4275	
4)	APPLICANT TYPE : BACKLOG CAPTURE	
5)	IS STILL TO BE ACQUIRED	
6.1.1.1	<p>1.PORT EDWARD / MARGATE ROUTE</p> <p>MARGATE TAXI RANK TURN LEFT TO MARINE DRIVE,PICK UP AT VILLA DEL SOL,TURN RIGHT ALFORD AVENUE 61 - TURN LEFT R61 TOLL ROAD,PROCEED WITH TOLL THROUGH SOUTHBHROOM,PICK UP AND DROP OFF SOUTHBROOM,PROCEED ALONG R620 TOWARDS PORT EDWARD,PICK UP AND DROPOFF AT SAN LAMEER,PROCEED ON THE R620 TOWARDS TRAFALGAR,PICK AND DROP OFF AT TRAFALGAR PROCEED ON THE R620 TOWARDS MUNSTER,PICK UP AND DROP OFF AT MUNSTER,PROCEED ON THE R620 PICK UP AND DROP OFF AT IZINGOLWENI TURN OFF,PROCEED R620 TOWARDS PORT EDWARDS SAME ROUTE BACK TO MARGATE.</p> <p>DECISION: APPROVED SUBJECT TO ROUTE BEING REDESCRIBED TO COMMENCE AT PORT EDWARD AND END MARGATE.</p>	
6.1.1.2	<p>2 PORT EDWARD /IZINGOLWENI/BRAEMER/MARGATE ROUTE</p> <p>STARTING POINT - BRAEMAR ROAD,IZINGOLWENI,PORT EDWARD,TURN LEFT INTO BRAEMAR ROAD,PROCEED ALONG BRAEMAR ROAD TOWARDS IZINGOLWENI,TURN RIGHT - GRAVEL ROAD BRAEMAR/ NZIMANDE ROAD, ENKONENI STORE-DROP OFF AND PICK UP,PROCEED ALONG GRAVEL ROAD- ENKOMENI TOWARDS NZIMANDE,PROCEED ALONG PASS ENTABENI SCHOOL,PROCEED SOMBISI STORE,TURN LEFT D861 TO WOZA PROCEED TO BAMBULA TAXI RANK TONGAAT ROAD TOWARDS PORT EDWARD PROCEED PASS TONGASI SCHOOL,TONGASI TAXI RANK,BALUNA ROADTURN RIGHT TOWARDS PORT EDWARD TAXI RANK SAME ROUTE BACK.</p>	
6.1.1.3	<p>3 PORT EDWARD TO WOZA /NZIMAKWE ROUTE</p> <p>PORT EDWARD TAXI RANK TURN RIGHT INTO MAIN ROAD ROBOTS PROCEED R61 TOLL TOWARDS MARGATE,PROCEED R61 PAS PALM BEACH,TURN LEFT TOWARDS IZINGOLWENI,NZIMAKWE ROAD - TARR ROAD PROCEED TO THE OLD MUNSTER ROAD - MUNSTER SHOPPING CENTRE,TURN RIGHT INTO IZINGOLWENI GRAVEL ROAD PASS JERICO STORE,PICK UP AND DROP OFF AT GATE STORE,TONGASI ROAD D1097,TURN RIGHT D0861 - WOZA ROAD PROCEED STRAIGHT ALONG WOZA ROAD,TURN LEFT TO PORT EDWARD TAXI RANK.</p> <p>DECISION: APPROVED</p>	



GAZETTE

REGION: ALL

GAZETTE PRINT DATE : 04 MAY 2015

GAZETTE EXPIRY DATE: 25 MAY 2015

6.1.1.4	<p>4 PORT EDWARD / XOLO / GCILIMA ROUTE</p> <p>PORT EDWARD TAXI RANK TOWARDS XOLO ROUTE TRIBAL AREA, PORT EDWARD / IZINGOLWENI TARR ROAD, TURN RIGHT PENDUKA TOWARDS GCILIMA AND TOWARDS MARGATE TAXI RANK PROCEED WITH GRAVEL ROAD -PENDUKA MANZAMHLOPHE GRAVEL ROAD PROCEED PASS JABULANI STORE D1095 GRAVEL XOLO SERVICE GRAVEL ROAD PROCEED ALONG TOWARDS GDILIMA, KWAMKHIZE STORE - DROP OFF AND PICK UP TURN LEFT TO D1092 NKONENI, TURN AROUND AT NKONENI / TUTUKA TAXI RANK, TURN RIGHT - OKHUSHWINI GRAVEL ROAD - THOKOTHE ROAD - SERVICE ROAD, DELIHLAZO TAXI RANK, TURN AROUND SAME ROUTE BACK.</p> <p>DECISION: APPROVED</p>
6.1.1.5	<p>5. GCILIMA ROUTE TO MARGATE</p> <p>GCILIMA TAXI RANK, GCILIMA ROAD, MARGATE, SERVICE - TURN LEFT NKAMPINI - MBAMBI HIGH SCHOOL PICK UP AND DROP OFF, MQADI STOPPING ZONE, TURN RIGHT D203 - BHODISA, STOP AT MHLABULUNGILE SCHOOL, THANDOKUHLE / SHAKA STORE DROP OFF AND PICK UP PROCEED ALONG D203, TURN LEFT R61 TOWARDS MARGATE, TURN LEFT AT RAMSGATE TURN OFF, TURN RIGHT AT ALFORD AVENUE, TURN LEFT IN MARINE DRIVE, TURN RIGHT INTO EMOYENI TAXI RANK, RETURN OPPOSITE ROUTE BACK.</p> <p>DECISION: APPROVED</p>
6.1.1.6	<p>6. GCILIMA ROUTE TO MARGATE TAXI RANK</p> <p>FROM MARGATE TAXI RANK TURN LEFT IN R61 MARINE DRIVE PROCEED ON THE R61 TOWARDS RAMSGATE, USE OLD RAMSGATE ROAD - ROAD AT SOUTHBROOM, TURN RIGHT INTO BUSHY VALE NO.1 PROCEED ON GRAVEL ROAD COME OUT AT BUSHY VALE NO. 3 D337 - MARINA BEACH, PICK UP AT GCILIMA PHATHWA HIGH SCHOOL, TURN ON THE R102 MARINA BEACH, PICK AND DROP OFF ZONE AT SOUTHBROOM, TURN LEFT ON THE R102 TO RAMSGATE, TAKE RAMSGATE TURN OFF ON TOLL ROAD, TURN RIGHT AT ALFORD AVENUE, TURN LEFT IN R61 MARINE DRIVE TURN RIGHT INTO EMOYENI TAXI RANK.</p> <p>DECISION: APPROVED SUBJECT TO ROUTE BEING REDESCRIBED TO COMMENCE AT GCILIMA EN AT MARGATE.</p>
6.1.1.7	<p>7. MVUSHINI ROUTE - MARGATE</p> <p>TURN LEFT INTO MARINE DRIVE, PROCEED STRAIGHT INTO MARINE DRIVE, TURN RIGHT INTO FASCADALE ROAD TURN RIGHT INTO GRAVEL ROAD - OATSLANDS - TOWARDS GAMALAKHE, TURN RIGHT INTO D1097, TURN LEFT INTO D1091 AT BUNGANI STORE PROCEED STRAIGHT INTO GRAVEL ROAD, PICK UP AND DROP OFF AT THE STAR POINTS RANK, MVUTSHINI STOP - OFF AND PICK UP, WILTON ROAD - PROCEED LEFT STOP AT MBHELE STOP - PICK UP AND DROP OFF POINTS, TURN RIGHT MANKUTSHANE ROAD GRAVEL, TURN AROUND AT MANKUTSHANE RANK SAME ROUTE BACK TO MARGATE.</p> <p>DECISION: APPROVED SUBJECT TO ROUTE BEING REDESCRIBED TO COMMENCE AT MVUSHINI AND END AT MARGATE.</p>



GAZETTE

REGION: ALL

GAZETTE PRINT DATE : 04 MAY 2015

GAZETTE EXPIRY DATE: 25 MAY 2015

6.1.1.8	<p>8. LAMONT ROUTE - MARGATE</p> <p>FROM MANKUTSHANE RANK, TURN RIGHT GRAVEL ROAD D1091, STOP MONDE HIGH SCHOOL PROCEED ALONG D1091 GRAVEL ROAD, DLAMINI STOP PICK AND DROP OFF, MTHOMBOTHI SCHOOL STOPPING ZONE PROCEED ALONG TO LUDIMOLA CLINIC - PICK AND DROP OFF ZONE, LAMONG BIG STOP - STOP OFF AND PICK UP - DIP TANK, TURN OFF TO SERVICE ROAD NQMWEMABALA, TURN RIGHT TOWARDS SUNDUZA ROAD PROCEED STRAIGHT WITH DINGSTONE GRAVEL ROAD, TURN AROUND AT SUNDUZA TAXI RANK USE THE SAME ROUTE BACK TO MARGATE TAXI RANK AND RETURN.</p> <p>DECISION: APPROVED</p>
6.1.1.9	<p>9. PORT EDWARD - PORT SHEPSTONE ROUTE</p> <p>TURN RIGHT IN MARINE DRIVE - R61, PROCEED WITH MARINE DRIVE TOWARDS SHELLEY BEACH, MANABA PICK UP ON MARINE DRIVE - GOLDEN MOON, DROP OFF IN MARINE DRIVE - UVONGO BUS STOP UVONGO - MARINE DRIVE PICK UP AND DROP OFF AT ST. MICHAEL-ON-SEA PROCEED MARINE DRIVE R61 TOWARDS SHELLEY BEACH, STOP AT ABRIE SPIES MARINE DRIVE AT PICK UP AND DROP OFF ZONE PROCEED WITH MARINE DRIVE, STOP AND PICK UP IN MARINE DRIVE (OLD DRIVE-IN), PROCEED WITH MARINE DRIVE - PICK UP AND DROP OFF AT OLD MCDONALDS FARM, STOP AND DROP OFF AT PORT SHEPSTONE TECHNICAL PROCEED WITH THE R61 - TURN RIGHT AT QUARRY ROAD INTERSECTION, TURN LEFT IN BAZELY ROAD, TURN LEFT IN CONNER STREET, TURN RIGHT IN MCARTHUR STREET, TURN RIGHT IN DENNIS SHEPSTONE, TURN LEFT IN RYDER STREET ACROSS NELSON MANDELA DRIVE INTO PORT SHEPSTONE TAXI RANK SAME ROUTE BACK.</p> <p>DECISION: APPROVED AS AMENDED AS PER REDESCRIPTION OF ROUTE 1 PROCEEDING WITH ROUTE 9 TO PORT SHEPSTONE</p>



GAZETTE

REGION: ALL

GAZETTE PRINT DATE : 04 MAY 2015

GAZETTE EXPIRY DATE: 25 MAY 2015

1) APP0039703	GAZETTE NUMBER: LGKZNG02-2015-APR
2) GE MKHIZE ID NO. 6111275545084	
3) P.O BOX 377	
GREYTOWN	
KWAZULU-NATAL	
KWA-ZULU NATAL	
3250	
4) APPLICANT TYPE : BACKLOG CAPTURE	
5) IS STILL TO BE ACQUIRED	
6.1.1.1	<p>3. MATIMATOLO TO DURBAN FROM MATIMATOLO VIA D1627, TURN LEFT TO R74, PASS WELGEGUND GARAGE THROUGH GREYTOWN, JOIN R33, PASS NEW HANOVER, PASS PIETERMARITZBURG, JOIN N3 AGAIN TO DURBAN , OFFLOAD PASSENGERS TO BREA STREET AND LOAD BACK TO MATIMATOLO VIA SAME ROUTE.(NO PICKING UP IN GREYTOWN)</p>
6.1.1.2	<p>5. RIETVLEI TO PIETERMARITZBURG FROM RIET VLEI TAXI RANK VIA R74, PASS HOWICK TO N3 TO PIETERMARITZBURG, BY CHURCH STREET AND TURN LEFT TO PIETERMARITZ STREET AND AGAIN TO CHURCH STREET TO KWAMDAPHUNA RANK WHERE WE OFFLOAD AND LOAD PASSENGERS BACK TO RIETVLEI.</p>



GAZETTE

REGION: ALL

GAZETTE PRINT DATE : 04 MAY 2015

GAZETTE EXPIRY DATE: 25 MAY 2015

1) APP0039709	GAZETTE NUMBER: LGKZNG02-2015-APR
2) PJ MANQELE ID NO. 6210315630086	
3) 21 AYOB STREET DUNDEE KWAZULU-NATAL KWA-ZULU NATAL 3000	
4) APPLICANT TYPE : BACKLOG CAPTURE	
5) IS STILL TO BE ACQUIRED	
6.1.1.1	<p>1.FROM HLABISA TAXI RANK TO MTUBATUBA</p> <p>FROM HLABISA TAXI RANK TURN RIGHT TO R618 PROCEED TO MTUBATUBA AND TURN RIGHT ON TO JOHN ROSS HIGH WAY TO THE TAXI AT MTUBATUBA, LOAD RETURN.</p>
6.1.1.2	<p>2.FROM HLABISA TO EMPANGENI</p> <p>FROM HLABISA TO EMPANGENI TURN RIGHT ON TO R168. PROCEED STRAIGHT TO THE CROSS ROAD AT NKODIBE, TURN RIGHT ON TO N2, PROCEED STRAIGHT, TURN RIGHT ON TO D249 TO ENSELENI DROP THE PASSENGERS THEN PROCEED WITH P517 AND TURN RIGHT ON TO N2, PROCEED AND TURN RIGHT ON TO R102, PROCEED TURN TO TURNER-ROAD AND PROCEED TO B / RANK AT EMPANGENI LOAD AND RETURN.</p>
6.1.1.3	<p>3.1 FROM HLABISA TO DURBAN</p> <p>FROM HLABISA TO DURBAN, TURN ON TO R618, PROCEED TO NKOBIIDE CROSSES, TURN RIGHT ON TO N2 PROCEED STRAIGHT AND TURN LEFT ON TO M4. PROCEED AND TURN RIGHT TO ARGYLE STREET. PROCEED TURN LEFT ON TO UMGENI ROAD, PROCEED AND TURN RIGHT ON TO LEOPOLD STREET AND TURN RIGHT ON TO WAWICK AVENUE, PROCEED AND TURN RIGHT ON TO ALLICE STREET, PROCEED STRAIGHT TO JOIN UMGENI ROAD TO A TAXI RANK AT DURBAN STATION, LOAD AND RETURN.</p> <p>3.2 FROM HLABISA TO DURBAN</p> <p>FROM HLABISA TO DURBAN TURN RIGHT ON TO R618. PROCEED AND NKOBIIDE CROSSES AND TURN RIGHT ON TO N2. PROCEED AND TURN RIGHT TO R102, PROCEED STRAIGHT AND TURN LEFT AT MTHUNZINI FILLING STATION, TURN RIGHT AND JOIN N2 FREE WAY AT MTHUNZINI PLAZA, PROCEED AND TURN LEFT ON TO M4, PROCEED AS MENTIONED ON NO4 TO A TAXI RANK AT DURBAN STATION LOAD AND RETURN.</p>



GAZETTE

REGION: ALL

GAZETTE PRINT DATE : 04 MAY 2015

GAZETTE EXPIRY DATE: 25 MAY 2015

6.1.1.4	<p>4. FROM HLABISA TO NONGOMA</p> <p>FROM HLABISA TO NONGOMA TURN LEFT ON TO P235? 2 PROCEED STRAIGHT TO NONGOMA TAXI RANK LOAD AND RETURN.</p>
6.1.1.5	<p>CONDITIONS / RESTRICTIONS</p> <ol style="list-style-type: none"> 1.PASSENGERS MAY BE PICKED UP AND OR SET DOWN ONLY AT DESIGNATED TAXI RANK OR TAXI STOP, WHICH SHALL EXCLUDE BUS STOP. 2.ENTRY OR RANKING ON PRIVATE PROPERTY IS NOT PERMITTED WITHOUT PERMISSION OF THE LANDLORD, A COPY OF WHICH MUST BE SUPPLIED TO THE BOARD BEFORE ISSUE OPERATING LICENCE. 3.WITHOUT HAVING ENTERED INTO AN AGREEMENT WITH OTHER OPERATORS ON A COMMON ROUTE, AS CONTEMPLATED BY SECTION 88 (2) (B) OF ACT 22 OF 2000, THE PICKING UP OR SETTING DOWN OF PASSENGERS ON SUCH ROUTE IS NOT PERMITTED. A COPY OF SUCH AGREEMENT MUST BE SUPPLIED TO THE BOARD. 4.AT RANKS, WHETHER ON STREET OR OFF-STREET, ONLY THE TAXIS THAT CAN BE ACCOMMODATED IN THE DERMARCATED AREA MAY OCCUPY THE RANK, EXCESS VEHICLES MUST HOLD ELSEWHERE AT DESIGNATED HOLDING AREAS. 5.RANK PERMITS OR LETTERS OF AUTHORITY MUST BE PRODUCED IN RESPECT OF ALL RANKS IN MUNICIPAL AREAS, IN PARTICULAR MAJOR TOWNS AND CITIES. 6.THE ALLOCATION OF ANY ROUTE OR PORTION OF A ROUTE IS SUBJECT TO THE CONDITION THAT IT HAS BEEN APPROVED AND ALLOCATED IN GOOD FAITH AND THAT SUCH ROUTE WILL BE INVALID SHOULD IT TRANSPIRE THAT THE ROUTE OR PORTION THEREFORE WILL, OR HAS CAUSED CONFLICT DUE TO IT HAVING BEEN APPROVED BASED ON INCORRECT OR FALSE INFORMATION SUPPLIED TO THE BOARD OR AS A RESULT OF AN ERROR. IN SUCH INSTANCE THE OPERARTION LICENSE MUST BE RETURNED TO THE BOARD FOR CORRECTION. 7.THE VEHICLES MUST BE COVERED BY MOTOR VEHICLE INSURANCE AS WELL AS PERSONAL LIABILITY INSURANCE.



GAZETTE

REGION: ALL

GAZETTE PRINT DATE : 04 MAY 2015

GAZETTE EXPIRY DATE: 25 MAY 2015

1)	APP0039710	GAZETTE NUMBER: LGKZNG02-2015-APR
2)	M KUNENE ID NO. 5406155385085	
3)	P O BOX 29 BABANANGO MTININI KWA-ZULU NATAL 3650	
4)	APPLICANT TYPE : BACKLOG CAPTURE	
5)	IS STILL TO BE ACQUIRED	
6.1.1.1	ROUTE 1- EMPANGENI FROM BABANANGO TAXI RANK ALONG P250 OF,R34 ADJOIN R66 TURN LEFT INTO 230 AND PROCEED TO EMPANGENI A-RANK AND RETURN TO BABANANGO ALONG THE SAME ROUTE.	
6.1.1.2	ROUTE 2 DUNDEE FROM BABANANGO TAXI RANK ALONG P250 BECOMING R68 TO NQUTHU,R68 WHICH JOINS WITH R33 AND PROCEED TO DUNDEE TAXI RANK AND RETURN ALONG THE SAME ROUTE.	
6.1.1.3	ROUTE 3 MANDINI FROM BABANANGO TAXI RANK ALONG R34 JOINING WITH R66 THROUGH ESHOWE, GINGINDLOVU BECOMING R102 ONTO P415 TO MANDINI TAXI RANK AND RETURN ALONG THE SAME ROUTE.	
6.1.1.4	ROUTE 4 PINETOWN FROM BABANANGO TAXI RANK,ALONG R34 TO ITS JUCTION WITH R66 THROUGH EASHOWE, GINGINDLOVU ON R102 BECOMING M41,LEFT ONTO N2 RIGHT ONTO N3 AT SPAGETTI JUCTION,LEFT M13,RIGHT OLD MAIN ROAD,RIGHT MOODIE STREET,RIGHT HILL STREET TAXI RANK AND RETURN ALONG THE SAME ROUTE.	



GAZETTE

REGION: ALL

GAZETTE PRINT DATE : 04 MAY 2015

GAZETTE EXPIRY DATE: 25 MAY 2015

6.1.1.5	ROUTE 5 NKANDLA FROM BABANANGO TAXI RANK,ALONG R34 TO JOIN WITH P225 ALONG P225 TO R68,P226 TO ITS JUNCTION WITH P50 TO NKANDLA TAXI RANK AND RETURN ALONG THE SAME ROUTE.
6.1.1.6	ROUTE 6 VRYHEID FROM BABANANGO TAXI RANK,ALONG P573 TO R34 NORTH,P47/1,P34/3,VRYHEID PLAZA RANK STRETCH SCRESCENT,MARKET STREET,UTRECHT STREET,MASON STREET TO RANK AND RETURN ALONG THE SAME ROUTE.
6.1.1.7	ROUTE 7 MELMOTH FROM BABANANGO TAXI RANK,ALONG P573 TO R34 SOUTH TO MELMOTH TAXI RANK AND RETURN ALONG THE SAME ROUTE.
6.1.1.8	ROUTE 8 MAHLABATHINI FROM BABANANGO TAXI RANK,ALONG P573 TO R34 TO JOIN JUNCTION WITH P301 INTO ULUNDI AND PROCEED ONTO P52/1 TO ITS JUNCTION WITH P244/-1 TO MAHLABATHINI AND RETURN ALONG THE SAME ROUTE EITHER DIRECT FROM ULUNDI OR FROM MAHLABATHINI.



GAZETTE

REGION: ALL

GAZETTE PRINT DATE : 04 MAY 2015

GAZETTE EXPIRY DATE: 25 MAY 2015

6.1.1.9	<p>ROUTE 9 NQUTHU</p> <p>FROM BABANANGO TAXI RANK,ALONG ROAD P573,R34 SOUTH,P250 BECOMING R68 ALONG R68 DIRECT TO NQUTHU AND RETURN ALONG THE SAME ROUTE.</p>
6.1.1.1 0	<p>ROUTE 10.2)</p> <p>FROM BABANANGO ALONG R68 THROUGH NQUTHU, BLOOD RIVER AND INTO AND ALONG THE R34, BYPASS UTRECHT, NEWCASTLE, RIGHT INTO THE N11 TO VOLKSRUST TO R23 ALONG R23 INTO N3, BYPASS HEIDELBERG TO M2 TO HARROW ROAD, TO BREE STREET, TO PLEIN STREET TAXI RANK AND RETURN ALONG THE SAME ROUTE.</p>
6.1.1.1 1	<p>ROUTE 11 DURBAN</p> <p>FROM BABANANGO TAXI RANK ALONG ROAD P573, R34 SOUTH TO R66 PAST MELMOTH,ESHOWE, GINGINDLOVU ONTO THE N2, N2 TO BALLITOVILLE GLIDE-OFF.</p> <p>ALTERNATIVE:</p> <p>11.1. N2, LEFT M41,LEFT M4, PRINCE ALFRED STREET, RIGHT ORDNANCE ROAD, RIGHT ALBERT STREET INTO TAXI RANK AT TEACHER CENTRE AND RETURN ALONG THE SAME ROUTE.</p> <p>11.2. N2, LEFT P445, RIGHT M4 AS ABOVE.</p> <p>11.3. N2, LEFT N3,LEFT OLD DUTCH ROAD, BECOMING ALICE STREET, LEFT ALBERT STREET INTO TAXI RANK AT TEACHERS CENTRE AND RETURN ALONG THE SAME ROUTE.</p>



GAZETTE

REGION: ALL

GAZETTE PRINT DATE : 04 MAY 2015

GAZETTE EXPIRY DATE: 25 MAY 2015

- | | |
|--------------|--|
| 6.1.1.1
2 | <p>ROUTE 0 CONDITIONS:</p> <ol style="list-style-type: none"> 1. PASSENGERS MAY BE PICKED UP AND /OR SET DOWN ONLY AT DESIGNATED TAXI RANKS OR TAXI STOPS, WHICH SHALL EXCLUDE BUS STOPS. 2. ON THE INBOUND TRIP TO PINETOWN, DURBAN AND JOHANNESBURG, NO PASSENGERS MAY BE PICKED UP EN ROUTE FROM LEAVING BABANANGO, UNTIL REACHING THE DESTINATION TAXI RANK. 3. ON THE RETURN TRIP TO BABANANGO, NO PASSENGERS MAY BE SET DOWN UNTIL REACHING BABANANGO TAXI RANK . 4. ENTRY OR RANKING ON PRIVATE PROPERTY IS NOT PERMITTED WITHOUT THE WRITTEN PERMISSION OF THE LANDLORD, A COPY OF WHICH MUST BE SUPPLIED TO THE BOARD. 5. WITHOUT HAVING ENTERED INTO AN AGREEMENT WITH OTHER OPERATORS ON A COMMON ROUTE AS CONTEMPLATED BY SECTION 88(2)(B) OF ACT 22 OF 2000, THE PICKING UP OR SETTING DOWN OF PASSENGERS ON SUCH ROUTE ARE NOT PERMITTED. A COPY OF SUCH AGREEMENT MUST BE SUPPLIED TO THE BOARD. 6. RANK PERMITS ISSUED BY THE RESPECTIVE MUNICIPAL AUTHORITIES MUST BE OBTAINED AND PRODUCED IN RESPECT OF ALL LONG DISTANCE DESTINATIONS SUCH AS EMPANGENI, VRYHEID, PINETOWN, DURBAN AND JOHANNESBURG. 7. THE ALLOCATION OF ANY ROUTE OR PORTION OF A ROUTE IS SUBJECT TO THE CONDITION THAT IT HAS BEEN APPROVED AND ALLOCATED IN GOOD FAITH AND THAT SUCH ROUTE WILL BE INVALID SHOULD IT TRANSPIRE THAT THE ROUTE OR PORTION THEREOF WILL, OR HAS CAUSED CONFLICT DUE TO HAVING BEEN APPROVED BASED ON INCORRECT OR FALSE INFORMATION SUPPLIED TO THE BOARD OR AS A RESULT OF AN ERROR. IN SUCH INSTANCE THE OPERATING LICENCE MUST BE RETURNED TO THE BOARD FOR CORRECTION. |
|--------------|--|



GAZETTE

REGION: ALL

GAZETTE PRINT DATE : 04 MAY 2015

GAZETTE EXPIRY DATE: 25 MAY 2015

1) APP0039711	GAZETTE NUMBER: LGKZNG02-2015-APR
2) R NHLUMAYO ID NO. 5308245724085	
3) P O BOX 308 MARGATE KWA ZULU-NATAL KWA-ZULU NATAL 4275	
4) APPLICANT TYPE : BACKLOG CAPTURE	
5) IS STILL TO BE ACQUIRED	
6.1.1.1	1.PORT EDWARD /IZINGOLWENI /BREAMER/MARGATE ROUTE STARTING POINT – BREAMER ROAD, IZINGOLWENI, PORT EDWARD TURN LEFT INTO BREAMER ROAD. PROCEED ALONG BREAMER ROAD TOWARDS IZINGOLWENI, TURN RIGHT- GRAVEL ROAD BREAMER /NZIMAKWE ROAD, ENKONENI STORE- DROP OFF AND PICK UP, PROCEED ALONG GRAVEL ROAD – ENKONENI TOWARDS NZIMAKWE, PROCEED ALONG, PASS ENTABENI SCHOOL, PROCEED SOMPISI STORE, TURN LEFT D861 TO WOZA, PROCEED TO BHAMBULA TAXI RANK, THONGASI ROAD TOWARDS PORT EDWARD, PROCEED PASS THONGASI SCHOOL, THONGASI TAXI RANK, BALULA ROAD, TURN RIGHT TOWARDS PORT EDWARD TAXI RANK, SAME ROUTINE BACK.
6.1.1.2	2.PORT EDWARD TO WOZA / NZIMAKWE ROUTE PORT EDWARD TAXI RANK TURN RIGHT INTO MAIN ROAD ROBOT, PROCEED R61 TOLL TOWARDS MARGATE , PROCEED R61 PALM BEACH, TURN LEFT TOWARDS IZINGOLWENI. NZIMAKWE ROAD --- TARR ROAD, PROCEED TO MUNSTER ROAD –MUNSTER SHOPPING CENTRE, TURN RIGHT INTO IZINGOLWENI GRAVEL ROAD PASS JERICHO STORE PICK UP AND DROP OFF AT GATE STORE, THONGASI ROAD D1097, TURN RIGHT D0861- WOZA ROAD, PROCEED STRAIGHT ALONG WOZA ROAD, TURN LEFT TO PORT EDWARD TAXI RANK.
6.1.1.3	3.PORT EDWARD / XOLO/ GCILIMA ROUTE PORT EDWARD TAXI RANK TOWARDS XOLO ROUTE TRIBAL AREA, PORT EDWARD/ IZINGOLWENI TARR ROAD, TURN RIGHT PENDUKA TOWARDS GCILIMA AND MARGATE TAXI RANK, PROCEED WITH GRAVEL ROAD --- PENDUKA MANZAMHLOPHE GRAVEL ROAD, PROCEED PASS JABULANI STORE D1095 GRAVEL XOLO SERVICE GRAVEL ROAD, PROCEED ALONG TOWARDS GCILIMA, KWA MKHIZE STORE – DROP OFF AND PICK UP, TURN LEFT TO D1092 NKOTHANENI, TURN AROUND AT NKOTHANENI/THUTHUKA TAXI RANK, TURN RIGHT – OKHUSHWINI GRAVEL ROAD, THOKOTHE ROAD SERVICE DELIHLAZO TAXI RANK, TURN AROUND SAME BACK.



GAZETTE

REGION: ALL

GAZETTE PRINT DATE : 04 MAY 2015

GAZETTE EXPIRY DATE: 25 MAY 2015

6.1.1.4	<p>4.PORT EDWARD TO PORT SHEPSTONE</p> <p>FROM PORT EDWARD TAXI RANK TURN RIGHT TO THE ROBOT, AT THE ROBOT TURN LEFT TO R61 AND PROCEED WITH R61 TOWARDS MUNSTER PICK UP AND DROP OFF AT MUNSTER, PROCEED TO TRAFALGAR PICK UP AND DROP OFF AND PROCEED TOWARDS SAN LAMEER PICK UP AND DROP OFF MARINA BEACH PROCEED TOWARDS SOUTHBROOM BUS STOP PICK UP AND DROP. PROCEED STRAIGHT WITH R61, TURN LEFT TO ALFORD ROAD AND TURN RIGHT WITH ALFORD TO R620, PROCEED WITH R620 MARINE DRIVE TO MANABA PICK UP AND DROP OFF AT MANABA BUS STOP, PROCEED WITH MARINE DRIVE UVONGO PICK UP AND DROP OFF UVONGO BUS STOP, PROCEED TO ST MICHAELS PICK UP AND DROP OFF AT ST MICHAELS, PROCEED TO SHELLY BEACH STOP AT ABRI SPIES PICK UP AND DROP OFF, PROCEED WITH MARINE DRIVE TOWARDS MC DONALDS FARM STOP AND DROP OFF PORT SHEPSTONE TECHNIKON PROCEED WITH R61TURN RIGHT AT QUARRY ROAD INTERSECTION TURN LEFT IN BAZLEY ROAD TURN LEFT INTO CORNNER ROAD TURN RIGHT IN MC ARTHUR STREET TURN RIGHT IN DENNIS SHEPSTONE TURN LEFT IN RYDER STREET ACROSS NELSON MANDELA INTO PORT SHEPSTONE TAXI RANK SAME ROUTE BACK TO PORT EDWARD. (CHANGE OF STARTING POINT) AS PER THE DECISION OF THE BOARD</p>
6.1.1.5	<p>5.PORT EDWARD TO MARGATE</p> <p>FROM PORT EDWARD TAXI RANK TURN RIGHT TO THE ROBOT, AT THE ROBOT TURN LEFT TO R61 AND PROCEED WITH R61 TOWARDS MUNSTER PICK UP AND DROP OFF AT MUNSTER, PROCEED TO TRAFALGAR PICK UP AND DROP OFF AND PROCEED TOWARDS SAN LAMEER PICK UP AND DROP OFF MARINA BEACH PROCEED TOWARDS SOUTHBROOM BUS STOP PICK UP AND DROP OFF, PROCEED STRAIGHT WITH R61, TURN LEFT TO ALFORD ROAD AND TURN RIGHT WITH ALFORD TO R620, PROCEED WITH R620 TO EMOYENI TAXI RANK, SAME ROUTE BACK TO THE RANK.</p>
6.1.1.6	<p>6.GCILIMA TO MARGATE</p> <p>GCILIMA TAXI RANK, GCILIMA R-D MARGATE, SERVICE TURN LEFT NKAMPINI-MBAMBI HIGH SCHOOL PICK UP DROP OFF MQADI STOPPING ZONE, TURN RIGHT D203- BHOKODISA, STOP AT MHLABULUNGILE SCHOOL, THANDOKUHLE STORE/SHAKA STORE DROP OFF AND PICK UP, PROCEED ALONG D203, TURN LEFT R61 TOWARDS MARGATE, TURN LEFT AT RAMSGATE TURN OFF, TURN RIGHT AT ALFORD AVENUE, TURN LEFT IN MARINE DRIVE, TURN INTO EMOYENI TAXI RANK, RETURN SAME BACK TO GCILIMA.</p>
6.1.1.7	<p>7.MVUTSHINI TO MARGATE</p> <p>FROM MVUTSHINI STAR POINTS TAXI RANK, PROCEED WITH GRAVEL ROAD TO MANKUNTSHANE PICK UP AT MBHELE BUS STOP, TURN RIGHT TO D1091 AT BANGUNI STORE PICK UP BANGUNI STORE, PROCEED THEN TURN LEFT INTO GRAVEL ROAD OATLANDS TOWARDS GAMALAKHE, TURN RIGHT INTO FASCADALE ROAD TO RAMSGATE PICK UP AND DROP OFF RAMSGATE TURN LEFT WITH R620 TO MARGATE-PROCEED WITH MARINE DRIVE TURN RIGHT TO MARGATE TAXI RANK, SAME ROUTE BACK TO MVUTSHINI.</p>



GAZETTE

REGION: ALL

GAZETTE PRINT DATE : 04 MAY 2015

GAZETTE EXPIRY DATE: 25 MAY 2015

6.1.1.8	<p>8.GCILIMA ROUTE TO MARGATE GCILIMA TAXI RANK, GCILIMA ROAD,MARGATE SERVICE – TURN LEFT NKAMPINI – MBAMBI HIGH SCHOOL PICK UP AND DROP OFF, MQADI STOPPING ZONE TURN RIGHT D203 – BHOKODISA, STOP AT MHLABULUNGILE SCHOOL, THANDOKUHLE / SHAKA STORE DROP OFF AND PICK UP, PROCEED ALONG D203, TURN LEFT AT R61 TOWARDS MARGATE, TURN LEFT AT RAMSGATE TURN OFF, TURN LEFT IN MARINE DRIVE, TURN RIGHT INTO EMOYENI TAXI RANK, AND RETURN OPPOSITE ROUTE BACK.</p>
6.1.1.9	<p>9.LAMONT ROUTE – MARGATE FROM MANKUNTSHANE RANK, TURN RIGHT GRAVEL ROAD D1091, STOP MLONDE HIGH SCHOOL, PROCEED ALONG D1091 GRAVEL ROAD, DLAMINI STOP PICK UP AND DROP OFF, MTHOMBOTHI SCHOOL STOPPING ZONE, PROCEED ALONG TO LUDIMALA CLINIC --- PICK UP AND DROP OFF ZONE, LAMONT BIG STOP – DROP OFF AND PICK UP – DIP TANK, TURN OFF TO SERVICE ROAD NGWEMABALA, TURN TOWARDS SUNDUZA TAXI RANK. USE THE SAME ROUTE BACK TO MARGATE TAXI RANK AND RETURN.</p>



GAZETTE

REGION: ALL

GAZETTE PRINT DATE : 04 MAY 2015

GAZETTE EXPIRY DATE: 25 MAY 2015

- 1) APP0039712
- 2) BS NCALANE ID NO. 6104155596087

GAZETTE NUMBER: LGKZNG02-2015-APR

- 3) P O BOX 79023
PHOENIX
KWAZULU NATAL
KWA-ZULU NATAL
4340

- 4) APPLICANT TYPE : BACKLOG CAPTURE
- 5) IS STILL TO BE ACQUIRED



GAZETTE

REGION: ALL

GAZETTE PRINT DATE : 04 MAY 2015

GAZETTE EXPIRY DATE: 25 MAY 2015

6.1.1.1 1. AMAOTI TO DURBAN

STARTING FROM ANY OF THE INNER CIRCLE POINTS/RANKS (INTERNAL) ON ROAD D403, (MFEKA'S KRAAL), ALONG D403 PASSING LANGALIBALELE SCHOOL, LEFT INTO MR93, INTO KWAMASHU HIGHWAY (M25), INTO NORTH COAST ROAD (R102), INTO UMGENI ROAD – (INTO SOLDIER'S WAY, RIGHT INTO QUEEN STREET, RIGHT INTO FIELD STREET AND PROCEED TO SOLDIER'S WAY TAXI RANK), OR (RIGHT INTO LEOPOLD STREET, RIGHT INTO WARWICK AVENUE, INTO CENTENARY ROAD AND PROCEED TO CENTENARY ROAD TAXI RANK).

1.2. ALTERNATIVE ROUTE

ALONG THE ABOVE ROUTE INTO KWAMASHU HIGHWAY (M25), TURN RIGHT INTO THE ON-RAMP TO THE N2, LEFT INTO THE ON-RAMP TO THE N3, ALONG THE N3, INTO OLD DUTCH ROAD, - (LEFT INTO CENTENARY ROAD AND PROCEED TO CENTENARY ROAD TAXI RANK), OR (INTO ALICE STREET, RIGHT INTO SOLDIER'S WAY, RIGHT INTO SOLDIER'S WAY TAXI RANK).

1.3. ALTERNATIVE ROUTE

ALONG ROUTE (1) ABOVE, INTO KWAMASHU HIGHWAY (M25), TURN RIGHT INTO THE ON-RAMP TO THE N2, ALONG THE N2 – (TURN LEFT INTO THE OFF-RAMP TO INANDA ROAD (M21), INTO SEA COW LAKE ROAD, RIGHT INTO NORTH COAST ROAD, OR, TURN LEFT INTO THE OFF-RAMP TO INANDA ROAD (M21), ALONG THE OFF-RAMP, LEFT INTO UMGENI ROAD (M19), ALONG M19 – INTO UMGENI ROAD (R102), AND PROCEED TO SOLDIER'S WAY OR CENTENARY ROAD TAXI RANK USING ROUTE (1) ABOVE.

1.4. FROM OHLANGE CASH AND CARRY ON WESTHAM DRIVE, ALONG THE ROAD LEADING TO D403, - (RIGHT ALONG AND LEFT INTO D403, OR, FOLLOW THE ROAD WHICH GOES PASS OHLANGE HIGH SCHOOL ON THE SOUTH SIDE) – LEFT INTO MR93, INTO KWAMASHU HIGHWAY (M25), AND ALONG ANY OF THE ROUTES DETAILED ABOVE.

RETURN ROUTE:

1.5. DURBAN TO AMAOTI

FROM SOLDIER'S WAY TAXI RANK INTO FIELD STREET, INTO ALBERT STREET, INTO UMGENI ROAD, INTO NORTH COAST ROAD, INTO KWAMASHU HIGHWAY (M25), ALONG M25, INTO MAIN ROAD 93, ALONG MR93, TURN RIGHT INTO D403, ALONG D403 PASSING LANGALIBALELE SCHOOL, AND PROCEED TO ANY OF THE INNER CIRCLE POINTS OR INFORMAL RANKS ON ROAD D403 (MFEKA'S KRAAL).

RESTRICTED FROM PICKING UP AT KWA LANGALIBALELE SCHOOL ON THE FORWARD JOURNEY AND FROM SETTING DOWN ON THE RETURN JOURNEY.

1.6. ALTERNATIVE RETURN ROUTE

FROM SOLDIER'S WAY TAXI RANK INTO FIELD STREET, LEFT INTO LEOPOLD STREET, ALONG LEOPOLD STREET, INTO CANONGATE ROAD, INTO THE N3 WESTERN FREEWAY, ALONG THE N3, LEFT INTO THE ON-RAMP TO THE N2, INTO N2, ALONG THE N2, LEFT INTO THE OFF-RAMP TO KWAMASHU HIGHWAY (MR25), INTO MR93, AND CONTINUE AS PER THE RETURN ROUTE 1 ABOVE.

1.7. RETURN ROUTE

FROM CENTENARY ROAD TAXI RANK, RIGHT INTO MARKET ROAD, LEFT INTO ALICE STREET, LEFT INTO ALBERT STREET, INTO UMGENI ROAD, INTO NORTH COAST ROAD, INTO KWAMASHU HIGHWAY (M25), INTO MR93 AND CONTINUE AS PER THE RETURN ROUTE 1 OR ALTERNATIVE RETURN ROUTE 1 A.

1.8. ALTERNATIVE RETURN ROUTE

FROM CENTENARY ROAD TAXI RANK RIGHT INTO MARKET ROAD, RIGHT INTO LEOPOLD STREET, INTO THE N3 (WESTERN FREEWAY), ALONG THE N3, LEFT INTO THE ON-RAMP TO THE N2, INTO THE N2, ALONG THE N2, LEFT INTO THE OFF-RAMP TO KWAMASHU HIGHWAY (N25), LEFT INTO M25, INTO MR93 AND CONTINUE AS PER RETURN ROUTE 1 AND ALTERNATIVE RETURN ROUTE 1A.



GAZETTE

REGION: ALL

GAZETTE PRINT DATE : 04 MAY 2015

GAZETTE EXPIRY DATE: 25 MAY 2015

6.1.1.2	<p>ROUTE 2</p> <p>AMAOTI TO (POINT)</p> <p>STARTING FROM ANY OF THE INNER CIRCLE POINTS / INFORMAL RANKS (AMAOTI), ON ROAD D403, (MFEKA'S KRAAL), ALONG D403, PASSING LANGALIBALELE SCHOOL, LEFT INTO MAIN ROAD 93, ALONG MR93, INTO KWAMASHU HIGHWAY (M25), INTO NORTH COAST ROAD (R102), ALONG NORTH COAST ROAD INTO UMGENI ROAD, LEFT INTO ARGYLE ROAD, RIGHT INTO BRICKHILL ROAD, INTO POINT ROAD, OFF-LOADING PASSENGERS ALONG POINT ROAD, TURN RIGHT INTO BAY TERRACE, RIGHT INTO STANGER STREET, LEFT INTO ORDNANCE ROAD, LEFT INTO SOLDIER'S WAY, RIGHT INTO QUEEN STREET, RIGHT INTO FIELD STREET – (AND PROCEED TO SOLDIER'S WAY TAXI RANK, OR, LEFT INTO LEOPOLD STREET, RIGHT INTO WARWICK AVENUE, INTO CENTENARY ROAD AND PROCEED TO CENTENARY ROAD TAXI RANK). AND RETURN TO AMAOTI ALONG ROUTET 1.5 TO 1.8.</p>
6.1.1.3	<p>ROUTE 3</p> <p>AMAOTI TO MOUNT EDGECOMBE</p> <p>STARTING FROM ANY OF THE INNER CIRCLE POINTS / INFORMAL RANKS (AMAOTI) ON ROAD D403 (MFEKA'S KRAAL), ALONG ROAD D403, PASSING LANGALIBALELE SCHOOL, TURN LEFT INTO MAIN ROAD 93, INTO KWAMASHU HIGHWAY (M25), LEFT INTO THE ON-RAMP TO THE N2, LEFT ALONG THE N2, TURN LEFT INTO M41 OFF-RAMP, LEFT INTO METROPOLITAN ROUTE (M41), INTO MOUNT EDGECOMBE, OUTSIDE THE HOTEL AND RETURN.</p>
6.1.1.4	<p>ROUTE 4</p> <p>1. AMAOTI TO CROSS ROADS (KWAMASHU)</p> <p>FROM AMAOTI (INNER CIRCLE POINTS), ALONG D403 PASS LANGALIBALELE SCHOOL, LEFT INTO MAIN ROAD 93, ALONG MR93, INTO KWAMASHU HIGHWAY (M25), TURN LEFT INTO THE OFF-RAMP TO MALANDELA ROAD / MR93 (CROSS ROADS) TAXI RANK AND RETURN ALONG THE SAME ROUTE.</p> <p>RETURN ROUTE 4</p> <p>4.2. KWAMASHU CROSS ROADS TO AMAOTI</p> <p>FROM KWAMASHU CROSS ROADS TAXI RANK (CORNER OF MALANDELA ROAD / MR93), INTO MALANDELA ROAD, LEFT INTO THE ON-RAMP TO KWAMASHU HIGHWAY (M25), INTO MAIN ROAD 93, ALONG MAIN ROAD 93, TURN RIGHT INTO D403, ALONG D403, PASSING LANGALIBALELE SCHOOL AND PROCEED TO ANY OF THE INNER CIRCLE POINTS / INFORMAL RANKS ON ROAD D403 IN AMAOTI.</p>



GAZETTE

REGION: ALL

GAZETTE PRINT DATE : 04 MAY 2015

GAZETTE EXPIRY DATE: 25 MAY 2015

6.1.1.5	<p>ROUTE 6</p> <p>AMAOTI TO VERULAM</p> <p>FROM AMAOTI (INNER CIRCLE POINTS) (ZWELISHA INFORMAL RANK) MFEKA'S KRAAL, ON ROAD D403, ALONG D403 PASSING LANGALIBALELE SCHOOL, LEFT INTO MAIN ROAD 92, ALONG MR93 INTO KWAMASHU HIGHWAY, LEFT INTO THE ON-TAMP TO THE PROVINCIAL ROAD (R102), ALONG R102, RIGHT INTO WICKS STREET, TURN LEFT INTO TODD STREET, RIGHT INTO IRELAND STREET AND PROCEED TO AN APPROVED TAXI RANK ON IRELAND STREET AND RETURN.</p>
6.1.1.6	<p>ROUTE 7</p> <p>AMAOTI TO UMHLANGA ROCKS</p> <p>STARTING FROM ANY OF THE INNER CIRCLE POINTS / INFORMAL RANKS ON ROAD D403 (MFEKA'S KRAAL), ALONG D403, TURNING LEFT JOINING WESTHAM DRIVE, LEFT INTO LENHAM DRIVE, RIGHT INTO NORTHERN DRIVE, LEFT INTO PHOENIX HIGHWAY, ALONG PHOENIX HIGHWAY, TURNING RIGHT INTO THE ON-RAMP TO M41, ALONG M41, LEFT INTO THE OFF-RAMP TO UMHLANGA ROCKS DRIVE (M12), LEFT INTO UMHLANGA ROCKS DRIVE, ALONG M12, TURN RIGHT INTO LIGHTHOUSE ROAD, LEFT INTO TANAGER WAY AND PROCEED TO AN APPROVED TAXI RANK ON TANAGER WAY.</p> <p>RESTRICTION: {NO PICKING UP OF PASSENGER ON THE FORWARD JOURNEY AFTER LEAVING LENHAM DRIVE UNTIL REACHING THE TAXI RANK ON TANAGER WAY AND NO SETTING DOWN ON THE RETURN JOURNEY UNTIL REACHING LENHAM DRIVE}</p>



GAZETTE

REGION: ALL

GAZETTE PRINT DATE : 04 MAY 2015

GAZETTE EXPIRY DATE: 25 MAY 2015

1) APP0039713	GAZETTE NUMBER: LGKZNG02-2015-APR
2) M KUNENE ID NO. 5406155385085	
3) P O BOX 29	
BABANANGO	
MTININI	
KWA-ZULU NATAL	
3650	
4) APPLICANT TYPE : BACKLOG CAPTURE	
5) IS STILL TO BE ACQUIRED	
6.1.1.1	<p>ROUTE 10.1) JOHANNESBURG PLEIN STREET FROM BABANANGO TAXI RANK ,ALONG P573,R34 PAST VRYHEID,BLOODRIVER,UTRECHT JOINING THE N11 NORTH,VOLKRUST,STANDERTON,BALFOUR TO THE JUNCTION WITH N11 WITH THE N3 COMING IN PAST HEIDELBERG,M2 OFF-RAMP TO HARROW ROAD,ANDERSON STREET,VON WILLIGH STREET,TO PLEIN STREET RANK AND RETURN ALONG THE SAME ROUTE IN THE RESERVE DIRECTION.</p>
6.1.1.2	<p>ROUTE 10.2) FROM BABANANGO ALONG R68 THROUGH NQUTHU, BLOOD RIVER AND INTO AND ALONG THE R34, BYPASS UTRECHT, NEWCASTLE, RIGHT INTO THE N11 TO VOLKSRUST TO R23 ALONG R23 INTO N3, BYPASS HEIDELBERG TO M2 TO HARROW ROAD, TO BREE STREET, TO PLEIN STREET TAXI RANK AND RETURN ALONG THE SAME ROUTE.</p>



GAZETTE

REGION: ALL

GAZETTE PRINT DATE : 04 MAY 2015

GAZETTE EXPIRY DATE: 25 MAY 2015

6.1.1.3 ROUTE 0 CONDITIONS:

1. PASSENGERS MAY BE PICKED UP AND /OR SET DOWN ONLY AT DESIGNATED TAXI RANKS OR TAXI STOPS, WHICH SHALL EXCLUDE BUS STOPS.
2. ON THE INBOUND TRIP TO PINETOWN, DURBAN AND JOHANNESBURG, NO PASSENGERS MAY BE PICKED UP EN ROUTE FROM LEAVING BABANANGO, UNTIL REACHING THE DESTINATION TAXI RANK.
3. ON THE RETURN TRIP TO BABANANGO, NO PASSENGERS MAY BE SET DOWN UNTIL REACHING BABANANGO TAXI RANK .
4. ENTRY OR RANKING ON PRIVATE PROPERTY IS NOT PERMITTED WITHOUT THE WRITTEN PERMISSION OF THE LANDLORD, A COPY OF WHICH MUST BE SUPPLIED TO THE BOARD.
5. WITHOUT HAVING ENTERED INTO AN AGREEMENT WITH OTHER OPERATORS ON A COMMON ROUTE AS CONTEMPLATED BY SECTION 88(2)(B) OF ACT 22 OF 2000, THE PICKING UP OR SETTING DOWN OF PASSENGERS ON SUCH ROUTE ARE NOT PERMITTED. A COPY OF SUCH AGREEMENT MUST BE SUPPLIED TO THE BOARD.
6. RANK PERMITS ISSUED BY THE RESPECTIVE MUNICIPAL AUTHORITIES MUST BE OBTAINED AND PRODUCED IN RESPECT OF ALL LONG DISTANCE DESTINATIONS SUCH AS EMPANGENI, VRYHEID, PINETOWN, DURBAN AND JOHANNESBURG.
7. THE ALLOCATION OF ANY ROUTE OR PORTION OF A ROUTE IS SUBJECT TO THE CONDITION THAT IT HAS BEEN APPROVED AND ALLOCATED IN GOOD FAITH AND THAT SUCH ROUTE WILL BE INVALID SHOULD IT TRANSPIRE THAT THE ROUTE OR PORTION THEREOF WILL, OR HAS CAUSED CONFLICT DUE TO HAVING BEEN APPROVED BASED ON INCORRECT OR FALSE INFORMATION SUPPLIED TO THE BOARD OR AS A RESULT OF AN ERROR. IN SUCH INSTANCE THE OPERATING LICENCE MUST BE RETURNED TO THE BOARD FOR CORRECTION.

**GAZETTE**

REGION: ALL

GAZETTE PRINT DATE : 04 MAY 2015

GAZETTE EXPIRY DATE: 25 MAY 2015

1) APP0039714	GAZETTE NUMBER: LGKZNG02-2015-APR
2) SP NGCAMU ID NO. 7008205555085	
3) 57 WARWICK ROAD ORIENTS HEIGHT PIETERMARTIZBURG KWA-ZULU NATAL 3201	
4) APPLICANT TYPE : BACKLOG CAPTURE	
5) IS STILL TO BE ACQUIRED	
6.1.1.1	AZALEA TO PIETERMARITZBURG VIA UNIT 18 / FEZOKUHLE SCHOOL / 30 / MAQINASE / POST OFFICE / RESTRICTED FROM PICKING UP ON FORWARD LEG BETWEEN 30 AND PIETERMARITZBURG, RESTRICTED FROM SETTING DOWN ON RETURN LEG BETWEEN 30 AND PIETREMARITZBURG



GAZETTE

REGION: ALL

GAZETTE PRINT DATE : 04 MAY 2015

GAZETTE EXPIRY DATE: 25 MAY 2015

1) APP0039715	GAZETTE NUMBER: LGKZNG02-2015-APR
2) GN MAPHALALA ID NO. 6204151015080	
3) PO BOX 397 BERGVILLE KWAZULU NATAL KWA-ZULU NATAL 3350	
4) APPLICANT TYPE : BACKLOG CAPTURE	
5) IS STILL TO BE ACQUIRED	
6.1.1.1	ROUTE 3 - MOYEN TO BERGVILLE FROM MOYENI TAXI RANK, STRAIGHT WITH P288, TURN RIGHT TO KINGSWAY, TURN RIGHT TO TATHAM ROAD, TURN LEFT TO BERGVILLE TAXI RANK AND RETURN ON THE SAME ROUTE



GAZETTE

REGION: ALL

GAZETTE PRINT DATE : 04 MAY 2015

GAZETTE EXPIRY DATE: 25 MAY 2015

- 1) APP0039716
- 2) SE LUWACA ID NO. 6907040544082
- 3) P 446 KWAMASHU TOWNSHIP
KWAMASHU
DURBAN
KWA-ZULU NATAL
4360
- 4) APPLICANT TYPE : BACKLOG CAPTURE
- 5) IS STILL TO BE ACQUIRED

GAZETTE NUMBER: LGKZNG02-2015-APR



GAZETTE

REGION: ALL

GAZETTE PRINT DATE : 04 MAY 2015

GAZETTE EXPIRY DATE: 25 MAY 2015

6.1.1.1 1. AMAOTI TO DURBAN

STARTING FROM ANY OF THE INNER CIRCLE POINTS/RANKS (INTERNAL) ON ROAD D403, (MFEKA'S KRAAL), ALONG D403 PASSING LANGALIBALELE SCHOOL, LEFT INTO MR93, INTO KWAMASHU HIGHWAY (M25), INTO NORTH COAST ROAD (R102), INTO UMGENI ROAD – (INTO SOLDIER'S WAY, RIGHT INTO QUEEN STREET, RIGHT INTO FIELD STREET AND PROCEED TO SOLDIER'S WAY TAXI RANK), OR (RIGHT INTO LEOPOLD STREET, RIGHT INTO WARWICK AVENUE, INTO CENTENARY ROAD AND PROCEED TO CENTENARY ROAD TAXI RANK).

1.2. ALTERNATIVE ROUTE

ALONG THE ABOVE ROUTE INTO KWAMASHU HIGHWAY (M25), TURN RIGHT INTO THE ON-RAMP TO THE N2, LEFT INTO THE ON-RAMP TO THE N3, ALONG THE N3, INTO OLD DUTCH ROAD, - (LEFT INTO CENTENARY ROAD AND PROCEED TO CENTENARY ROAD TAXI RANK), OR (INTO ALICE STREET, RIGHT INTO SOLDIER'S WAY, RIGHT INTO SOLDIER'S WAY TAXI RANK).

1.3. ALTERNATIVE ROUTE

ALONG ROUTE (1) ABOVE, INTO KWAMASHU HIGHWAY (M25), TURN RIGHT INTO THE ON-RAMP TO THE N2, ALONG THE N2 – (TURN LEFT INTO THE OFF-RAMP TO INANDA ROAD (M21), INTO SEA COW LAKE ROAD, RIGHT INTO NORTH COAST ROAD, OR, TURN LEFT INTO THE OFF-RAMP TO INANDA ROAD (M21), ALONG THE OFF-RAMP, LEFT INTO UMGENI ROAD (M19), ALONG M19 – INTO UMGENI ROAD (R102), AND PROCEED TO SOLDIER'S WAY OR CENTENARY ROAD TAXI RANK USING ROUTE (1) ABOVE.

1.4. FROM OHLANGE CASH AND CARRY ON WESTHAM DRIVE, ALONG THE ROAD LEADING TO D403, - (RIGHT ALONG AND LEFT INTO D403, OR, FOLLOW THE ROAD WHICH GOES PASS OHLANGE HIGH SCHOOL ON THE SOUTH SIDE) – LEFT INTO MR93, INTO KWAMASHU HIGHWAY (M25), AND ALONG ANY OF THE ROUTES DETAILED ABOVE.

RETURN ROUTE:

1.5. DURBAN TO AMAOTI

FROM SOLDIER'S WAY TAXI RANK INTO FIELD STREET, INTO ALBERT STREET, INTO UMGENI ROAD, INTO NORTH COAST ROAD, INTO KWAMASHU HIGHWAY (M25), ALONG M25, INTO MAIN ROAD 93, ALONG MR93, TURN RIGHT INTO D403, ALONG D403 PASSING LANGALIBALELE SCHOOL, AND PROCEED TO ANY OF THE INNER CIRCLE POINTS OR INFORMAL RANKS ON ROAD D403 (MFEKA'S KRAAL).

RESTRICTED FROM PICKING UP AT KWA LANGALIBALELE SCHOOL ON THE FORWARD JOURNEY AND FROM SETTING DOWN ON THE RETURN JOURNEY.

1.6. ALTERNATIVE RETURN ROUTE

FROM SOLDIER'S WAY TAXI RANK INTO FIELD STREET, LEFT INTO LEOPOLD STREET, ALONG LEOPOLD STREET, INTO CANONGATE ROAD, INTO THE N3 WESTERN FREEWAY, ALONG THE N3, LEFT INTO THE ON-RAMP TO THE N2, INTO N2, ALONG THE N2, LEFT INTO THE OFF-RAMP TO KWAMASHU HIGHWAY (MR25), INTO MR93, AND CONTINUE AS PER THE RETURN ROUTE 1 ABOVE.

1.7. RETURN ROUTE

FROM CENTENARY ROAD TAXI RANK, RIGHT INTO MARKET ROAD, LEFT INTO ALICE STREET, LEFT INTO ALBERT STREET, INTO UMGENI ROAD, INTO NORTH COAST ROAD, INTO KWAMASHU HIGHWAY (M25), INTO MR93 AND CONTINUE AS PER THE RETURN ROUTE 1 OR ALTERNATIVE RETURN ROUTE 1 A.

1.8. ALTERNATIVE RETURN ROUTE

FROM CENTENARY ROAD TAXI RANK RIGHT INTO MARKET ROAD, RIGHT INTO LEOPOLD STREET, INTO THE N3 (WESTERN FREEWAY), ALONG THE N3, LEFT INTO THE ON-RAMP TO THE N2, INTO THE N2, ALONG THE N2, LEFT INTO THE OFF-RAMP TO KWAMASHU HIGHWAY (N25), LEFT INTO M25, INTO MR93 AND CONTINUE AS PER RETURN ROUTE 1 AND ALTERNATIVE RETURN ROUTE 1A.



GAZETTE

REGION: ALL

GAZETTE PRINT DATE : 04 MAY 2015

GAZETTE EXPIRY DATE: 25 MAY 2015

6.1.1.2	<p>ROUTE 2</p> <p>AMAOTI TO (POINT)</p> <p>STARTING FROM ANY OF THE INNER CIRCLE POINTS / INFORMAL RANKS (AMAOTI), ON ROAD D403, (MFEKA'S KRAAL), ALONG D403, PASSING LANGALIBALELE SCHOOL, LEFT INTO MAIN ROAD 93, ALONG MR93, INTO KWAMASHU HIGHWAY (M25), INTO NORTH COAST ROAD (R102), ALONG NORTH COAST ROAD INTO UMGENI ROAD, LEFT INTO ARGYLE ROAD, RIGHT INTO BRICKHILL ROAD, INTO POINT ROAD, OFF-LOADING PASSENGERS ALONG POINT ROAD, TURN RIGHT INTO BAY TERRACE, RIGHT INTO STANGER STREET, LEFT INTO ORDNANCE ROAD, LEFT INTO SOLDIER'S WAY, RIGHT INTO QUEEN STREET, RIGHT INTO FIELD STREET – (AND PROCEED TO SOLDIER'S WAY TAXI RANK, OR, LEFT INTO LEOPOLD STREET, RIGHT INTO WARWICK AVENUE, INTO CENTENARY ROAD AND PROCEED TO CENTENARY ROAD TAXI RANK). AND RETURN TO AMAOTI ALONG ROUTET 1.5 TO 1.8.</p>
6.1.1.3	<p>ROUTE 3</p> <p>AMAOTI TO MOUNT EDGECOMBE</p> <p>STARTING FROM ANY OF THE INNER CIRCLE POINTS / INFORMAL RANKS (AMAOTI) ON ROAD D403 (MFEKA'S KRAAL), ALONG ROAD D403, PASSING LANGALIBALELE SCHOOL, TURN LEFT INTO MAIN ROAD 93, INTO KWAMASHU HIGHWAY (M25), LEFT INTO THE ON-RAMP TO THE N2, LEFT ALONG THE N2, TURN LEFT INTO M41 OFF-RAMP, LEFT INTO METROPOLITAN ROUTE (M41), INTO MOUNT EDGECOMBE, OUTSIDE THE HOTEL AND RETURN.</p>
6.1.1.4	<p>ROUTE 4</p> <p>1. AMAOTI TO CROSS ROADS (KWAMASHU)</p> <p>FROM AMAOTI (INNER CIRCLE POINTS), ALONG D403 PASS LANGALIBALELE SCHOOL, LEFT INTO MAIN ROAD 93, ALONG MR93, INTO KWAMASHU HIGHWAY (M25), TURN LEFT INTO THE OFF-RAMP TO MALANDELA ROAD / MR93 (CROSS ROADS) TAXI RANK AND RETURN ALONG THE SAME ROUTE.</p> <p>RETURN ROUTE 4</p> <p>4.2. KWAMASHU CROSS ROADS TO AMAOTI</p> <p>FROM KWAMASHU CROSS ROADS TAXI RANK (CORNER OF MALANDELA ROAD / MR93), INTO MALANDELA ROAD, LEFT INTO THE ON-RAMP TO KWAMASHU HIGHWAY (M25), INTO MAIN ROAD 93, ALONG MAIN ROAD 93, TURN RIGHT INTO D403, ALONG D403, PASSING LANGALIBALELE SCHOOL AND PROCEED TO ANY OF THE INNER CIRCLE POINTS / INFORMAL RANKS ON ROAD D403 IN AMAOTI.</p>



GAZETTE

REGION: ALL

GAZETTE PRINT DATE : 04 MAY 2015

GAZETTE EXPIRY DATE: 25 MAY 2015

6.1.1.5	<p>ROUTE 6</p> <p>AMAOTI TO VERULAM</p> <p>FROM AMAOTI (INNER CIRCLE POINTS) (ZWELISHA INFORMAL RANK) MFEKA'S KRAAL, ON ROAD D403, ALONG D403 PASSING LANGALIBALELE SCHOOL, LEFT INTO MAIN ROAD 92, ALONG MR93 INTO KWAMASHU HIGHWAY, LEFT INTO THE ON-TAMP TO THE PROVINCIAL ROAD (R102), ALONG R102, RIGHT INTO WICKS STREET, TURN LEFT INTO TODD STREET, RIGHT INTO IRELAND STREET AND PROCEED TO AN APPROVED TAXI RANK ON IRELAND STREET AND RETURN.</p>
6.1.1.6	<p>ROUTE 7</p> <p>AMAOTI TO UMHLANGA ROCKS</p> <p>STARTING FROM ANY OF THE INNER CIRCLE POINTS / INFORMAL RANKS ON ROAD D403 (MFEKA'S KRAAL), ALONG D403, TURNING LEFT JOINING WESTHAM DRIVE, LEFT INTO LENHAM DRIVE, RIGHT INTO NORTHERN DRIVE, LEFT INTO PHOENIX HIGHWAY, ALONG PHOENIX HIGHWAY, TURNING RIGHT INTO THE ON-RAMP TO M41, ALONG M41, LEFT INTO THE OFF-RAMP TO UMHLANGA ROCKS DRIVE (M12), LEFT INTO UMHLANGA ROCKS DRIVE, ALONG M12, TURN RIGHT INTO LIGHTHOUSE ROAD, LEFT INTO TANAGER WAY AND PROCEED TO AN APPROVED TAXI RANK ON TANAGER WAY.</p> <p>RESTRICTION: {NO PICKING UP OF PASSENGER ON THE FORWARD JOURNEY AFTER LEAVING LENHAM DRIVE UNTIL REACHING THE TAXI RANK ON TANAGER WAY AND NO SETTING DOWN ON THE RETURN JOURNEY UNTIL REACHING LENHAM DRIVE}</p>



GAZETTE

REGION: ALL

GAZETTE PRINT DATE : 04 MAY 2015

GAZETTE EXPIRY DATE: 25 MAY 2015

1) APP0039718	GAZETTE NUMBER: LGKZNG02-2015-APR
2) PN KANYILE ID NO. 4907135635086	
3) 48 GARDENS DRIVE	
CATO MANOR	
KWAZULU-NATAL	
KWA-ZULU NATAL	
4091	
4) APPLICANT TYPE : BACKLOG CAPTURE	
5) IS STILL TO BE ACQUIRED	
6.1.1.1	<p>3. FROM DURBAN TO MATATIELE</p> <p>INBOUND FROM APPROVED TAXI RANK IN BROOK STREET, LEFT INTO THEATRE LANE, RIGHT INTO WEST STREET, RIGHT INTO BROAD STREET, RIGHT INTO VICTORIA EMBANKMENT, LEFT M4, LEFT INTO N2 AGAIN JOINING R56, RIGHT TO WIMPY, PROCEED TO KOKSTAD (HOPE STREET), LEFT INTO MATATIELE TAXI RANK</p> <p>NO PICKING UP OF PASSENGERS ALONG THE WAY</p> <p>OUTBOUND FROM APPROVED TAXI RANK IN MATATIELE, PROCEED TO KOKSTAD (HOPE STREET), PROCEED TOWARDS WIMPY, JOIN R56 AND INTO N2 JOINING SOUTHERN FREEWAY (M4) AND PROCEED TO APPROVED TAXI RANK AT THEATRE LANE, DIRECT AND RETURN</p>
6.1.1.2	<p>4. FROM DURBAN TO MOUNT FRERE</p> <p>INBOUND FROM APPROVED TAXI RANK IN BROOK STREET (THEATRE LANE), RIGHT INTO WEST STREET, RIGHT INTO BROAD STREET, RIGHT INTO SMITH STREET, LEFT INTO M4 / SOUTHERN FREEWAY, LEFT INTO N2, JOIN R56, TURN RIGHT TO WIMPY AND JOIN N2, PROCEED TO MOUNT FRERE.</p> <p>OUTBOUND FROM APPROVED TAXI RANK IN MOUNT FRERE, JOIN N2 TOWARDS WIMPY, JOIN R56 AND INTO N2, JOINING SOUTHERN FREEWAY (M4) AND PROCEED TO APPROVED TAXI RANK IN BROOK STREET (THEATRE LANE), DIRECT AND RETURN</p>
6.1.1.3	<p>6. FROM DURBAN TO MOUNT FLETCHER</p> <p>INBOUND FROM APPROVED TAXI RANK IN BROOK STREET (THEATRE LANE), RIGHT INTO WEST STREET, LEFT INTO RUSSELL STREET, LEFT JOIN N3 (PIETERMARITZBURG FREEWAY), JOIN R56, RICHMOND PASS IXOPO, UMZIMKULU, RIGHT TO WIMPY INTO KOKSTAD, CEDARVILLE MATATIELE INTO FLETCHER</p> <p>NO PICKING UP OF PASSENGERS ALONG THE WAY</p> <p>OUTBOUND FROM APPROVED TAXI RANK IN MOUNT FLETCHER, INTO MATATIELE, INTO CEDARVILLE, INTO UMZIMKULU, INTO IXOPO TOWARDS RICHMOND, JOIN R56 AND INTO N3, INTO RUSSELL STREET AND PROCEED TOWARDS APPROVED TAXI RANK IN THEATRE LANE, DIRECT AND RETURN</p>



GAZETTE

REGION: ALL

GAZETTE PRINT DATE : 04 MAY 2015

GAZETTE EXPIRY DATE: 25 MAY 2015

6.1.1.4	<p>7. FROM DURBAN TO BUTTERWORTH</p> <p>INBOUND FROM APPROVED TAXI RANK IN BROOK STREET (THEATRE LANE), RIGHT INTO WEST STREET, RIGHT INTO BROAD STREET, RIGHT INTO SMITH STREET, LEFT INTO M4 / SOUTHERN FREEWAY, LEFT INTO N2, JOIN R56, TURN RIGHT TO WIMPY, JOIN N2, PASSING MT. AYLIFF, MR. FRERE, QUMBU, TSOLO JUNCTION INTO MTATA, IDUTYWA, BUTTERWORTH.</p> <p>NO PICKING UP OF PASSENGERS ALONG THE WAY</p> <p>OUTBOUND FROM APPROVED TAXI RANK IN BUTTERWORTH, INTO INDUTYWA, INTO MT. FRERE, INTO MT. AYLIFF, JOIN N2, TOWARDS WIMPY, JOIN R56 AND INTO N2 JOINING SOUTHERN FREEWAY (M4) AND PROCEED TO APPROVED TAXI RANK IN BROOK STREET (THEATRE LANE), DIRECT AND RETURN</p>
6.1.1.5	<p>8. FROM DURBAN TO KING WILLIAMSTOWN</p> <p>INBOUND FROM APPROVED TAXI RANK IN BROOK STREET, LEFT INTO THEATRE LANE, RIGHT INTO WEST STREET, RIGHT INTO BROAD STREET, RIGHT INTO SMITH STREET, LEFT INTO M4 / SOUTHERN FREEWAY, LEFT INTO N2, TURN RIGHT TO WIMPY, INTO N2, PROCEED TO MT. AYLIFF, MT. FRERE, QUMBU, TSOLO JUNCTION INTO MTATA, IDUTYWA, BUTTERWORTH, TURN RIGHT TO KOMGA, INTO KING WILLIAMSTOWN</p> <p>NO PICKING UP OF PASSENGERS ALONG THE WAY</p> <p>OUTBOUND FROM APPROVED TAXI RANK IN KING WILLIAMSTOWN, INTO KOMGA, INTO BUTTERWORTH, IDUTYWA, PROCEED TO MT. FRERE, AND INTO MT. AYLIFF, JOIN N2, TOWARDS WIMPY, JOIN R56 AND INTO N2 JOINING SOUTHERN FREEWAY (M4) AND PROCEED TO APPROVED TAXI RANK IN THEATRE LANE, DIRECT AND RETURN</p>
6.1.1.6	<p>9. FROM DURBAN TO EAST LONDON</p> <p>INBOUND FROM APPROVED TAXI RANK IN BROOK STREET, LEFT INTO THEATRE LANE, RIGHT INTO WEST STREET, RIGHT INTO BROAD STREET, RIGHT INTO SMITH STREET, LEFT INTO M4 / SOUTHERN FREEWAY, LEFT INTO N2, JOIN R56, TURN RIGHT TO WIMPY AND JOIN N2, PASSING MT. AYLIFF, MT. FRERE, QUMBU, TSOLO JUNCTION INTO MTATA, IDUTYWA, BUTTERWORTH, EAST LONDON</p> <p>NO PICKING UP OF PASSENGERS ALONG THE WAY</p> <p>OUTBOUND FROM APPROVED TAXI RANK IN EAST LONDON, PASSING TOWARDS BUTTERWORTH, IDUTYWA INTO MTATA, INTO MT. FRERE, INTO AYLIFF AND JOIN N2 TOWARDS WIMPY, JOIN R56 AND INTO N2 JOINING SOUTHERN FREEWAY (M4) AND PROCEED TO APPROVED TAXI RANK IN THEATRE LANE, DIRECT AND RETURN</p>



GAZETTE

REGION: ALL

GAZETTE PRINT DATE : 04 MAY 2015

GAZETTE EXPIRY DATE: 25 MAY 2015

6.1.1.7	<p>12. DURBAN TO QUMBU FROM BEREIA RANK, JOIN WEST STREET, TURN TO BROAD STREET, SMITH STREET, TURN RIGHT JOIN SOUTH COAST N2, STRAIGHT TO PORT SHEPSTONE FREEWAY, JOIN KOKSTAD ROAD, TURN LEFT MOUNT AYLIFF, MOUNT FRERE AND ENTER QUMBU TAXI RANK AND RETURN (DROP OFF ONLY).</p>
6.1.1.8	<p>13. DURBAN TO TSOLO FROM BEREIA RANK, JOIN WEST STREET TURN TO BROAD STREET, SMITH STREET TURN RIGHT, JOIN SOUTH COAST N2, STRAIGHT TO PORT SHEPSTONE FREEWAY, JOIN KOKSTAD ROAD, TURN LEFT PASS MOUNT AYLIFF, MOUNT FRERE, QUMBU AND ENTER TSOLO AND RETURN (DROP OFF ONLY).</p>
6.1.1.9	<p>1. FROM DURBAN TO UMTATA</p> <p>INBOUND FROM APPROVED TAXI RANK IN BROOK STREET (THEATRE LANE), RIGHT INTO WEST STREET, RIGHT INTO BROAD STREET, RIGHT INTO SMITH STREET, LEFT INTO M4, JOINING SOUTHERN FREEWAY, LEFT INTO N2, JOIN R56, TURN RIGHT TO WIMPY AND JOIN N2, PASSING MOUNT AYLIFF, MOUNT FRERE, QUMBU, TSOLO JUNCTION INTO BRIDGE ROAD UMTATA</p> <p>NO PICKING OF PASSENGERS ALONG THE WAY</p> <p>OUTBOUND FROM APPROVED TAXI RANK IN UMTATA, JOIN N2 INTO PORT SHEPSTONE AND JOIN N2 INTO DURBAN JOINING SOUTHERN FREEWAY (M4) AND PROCEED TO APPROVED TAXI RANK AT BROOK STREET (THEATRE LANE), DIRECT AND RETURN.</p>
6.1.1.10	<p>2. FROM DURBAN TO KOKSTAD</p> <p>INBOUND FROM APPROVED TAXI RANK IN BROOK STREET (THEATRE LANE), RIGHT INTO WEST STREET, RIGHT INTO BROAD STREET, RIGHT INTO SMITH STREET, LEFT INTO M4 / JOINING SOUTHERN FREEWAY, LEFT INTO N2, JOIN R56 INTO HOPE STREET, TURN RIGHT INTO DOWER STREET, KOKSTAD TAXI RANK</p> <p>NO PICKING UP OF PASSENGERS ALONG THE WAY</p> <p>OUTBOUND FROM APPROVED TAXI RANK IN KOKSTAD, INTO DOWER STREET, INTO HOPE STREET (R56), JOIN N2, INTO SOUTHERN FREEWAY (M4) AND PROCEED TO APPROVED TAXI RANK AT BROOK STREET (THEATRE LANE), DIRECT AND RETURN.</p> <p>NB: SECTION 39 COMMENTS FROM VARIOUS MUNICIPALITIES</p>



GAZETTE

REGION: ALL

GAZETTE PRINT DATE : 04 MAY 2015

GAZETTE EXPIRY DATE: 25 MAY 2015

1) APP0039720	GAZETTE NUMBER: LGKZNG02-2015-APR
2) MR HLOPHE ID NO. 6109245625085	
3) P.O. BOX 38011 CATO RIDGE KWAZULU-NATAL KWA-ZULU NATAL 3680	
4) APPLICANT TYPE : BACKLOG CAPTURE	
5) IS STILL TO BE ACQUIRED	
6.1.1.1	<p>ROUTE 1 CATO RIDGE TO PIETERMARITZBURG FROM CATO RIDGE TAXI RANK TURN RIGHT INTO N3 TURN LEFT INTO R603 PICK UP AND DROP TURN RIGHT TO UMLAAS ROAD INTO N3 TURN LEFT TO ALLEN PATON AVENUE DROP OFF ONLY ENTER CHIEF ALBERT LUTHULI TURN RIGHT INTO LANGA LIBALELE STREET,TURN LEFT RETIEF STREET,TURN LEFT TO PIETERMARITZ,TURN RIGHT TO BOSHOF STREET,TURN RIGHT HOSEENHAFEEJEE STREET TURN LEFT HOUSEN HAFEEJEE TERMINAL NO.1 TAXI RANK.</p> <p>OUTBOUND FROM TAXI RANK INTO HAFEEJEE STREET,TURN RIGHT MASUKWANA ROAD,TURN LEFT TO OLD MAIN ROAD,TURN RIGHT INTO N3,TURN LEFT R103,AND TURN LEFT TO CATO RIDGE TAXI RANK.</p>
6.1.1.2	<p>ROUTE 2 NTUKUSWENI TO CATO RIDGE FROM NTUKUSWENI RANK (KWANYONI) TO SIHONQANE DIVE PASS ST JULIUS SCHOOL,TURN LEFT MASHAYIBOBU ROAD TO KWABABULA LION PARK ROAD RETURN TO SIHONQANE DRIVE,TURN RIGHT TO MAKHANDA ROAD,TURN RIGHT TO MANQATHA ROAD(SIWENI) AND RETURN LEFT TO MZOMUNYE ROAD,TURN LEFT TO SIHONQANE DRIVE,TURN LEFT TO MAKATI ROAD NCONCOSI PICK UP AND DROP,TURN LEFT TO SIHONQANE DRIVE,TURN LEFT INTO VONONO ROAD,TURN RIGHT INTO SIHONQANE ROAD,TURN RIGHT INTO MANQINI ROAD,TURN RIGHT TO M52,TURN RIGHT PICK UP AND DROP R103,TURN RIGHT INTO CATO RIDGE TAXI DIRECT AND RETURN.</p>
6.1.1.3	<p>ROUTE 3 NTUKUSWENI TO PIETERMARITZBURG FROM NTUKUSWENI RANK(KWANYONI) TO SIHONQANE DRIVE PASS ST JULIUS SCHOOL,TURN LEFT MASHAYIBOMVU ROAD TO KWABABULA LION PARK ROAD RETURN TO SIHONQANE DRIVE,TURN RIGHT TO MAKHANDA ROAD,TURN RIGHT TO MANQATHA ROAD(SIWENI) AND RETURN LEFT TO MZOMUNYE ROAD,TURN LEFT TO SIHONQANE DRIVE,TURN LEFT INTO MAKATI ROAD NCONCOSI PICK UP AND DROP,TURN LEFT TO SIHONQANE DRIVE,TURN LEFT INTO VONON VONON ROAD,TURN RIGHT TO M52,TURN RIGHT PICK UP AND DROP R103,TURN RIGHT INTO N3 TURN LEFT INTO R603 PICK UP AND DROP TURN RIGHT TO UMLAAS ROAD INTO N3 TURN LEFT TO ALLEN PATON AVENUE DROP OFF ONLY ENTER CHIEF ALBERT LUTHULI TURN RIGHT INTO LANGA LIBALELE STREET,TURN LEFT RETIEF STREET,TURN LEFT TO PIETERMARITZ,TURN RIGHT TO BOSHOF STREET,TURN RIGHT HOSEEN HAFEEJEE STREET,TURN LEFT HOUSEN HAFEEJEE TERMINAL NO.1 TAXI RANK DIRECT AND RETURN.</p>



GAZETTE

REGION: ALL

GAZETTE PRINT DATE : 04 MAY 2015

GAZETTE EXPIRY DATE: 25 MAY 2015

6.1.1.4	<p>ROUTE 4 UMSUNDUZI TO PIETERMARITZBURG FROM UMSUNDUZI(KWAXIMBA) TAXI RANK RIGHT INTO M54 PASS EMKHATHINI PRIMARY SCHOOL,TURN LEFT TO MUTHI ROAD (MVWENI)RETURN TO M54 PICK AND DROP,TURN LEFT CROSS THE BRIDGE (UMNGENI)ETHEKU STORE,TURN BACK TO D1004,TURN RIGHT INTO M54 UNTIL KWAXIMBA TAXI RANK.FROM KWAXIMBA TAXI RANK JOIN M52(MAGAYISA ROAD)PICK AND DROP,TURN RIGHT TO EDDIE HAGAN DRIVE,TURN RIGHT R103,TURN RIGHT INTO N3 TURN LEFT INTO R603 PICK UP AND DROP TURN RIGHT TO UMLAAD ROAD INTO N3 TURN LEFT ALLEN PATON AVENUE DROP OFF ONLY ENTER CHIEF ALBERT LUTHULI TURN RIGHT INTO LANGA LIBALELE STREET,TURN LEFT RETIEF STREET,TURN LEFT TO PIETERMARITZ,TURN RIGHT TO BOSHOF STREET,TURN RIGHT HOSEEN HAFEEJEE TERMINAL NO.1 TAXI RANK DIRECT AND RETURN.</p> <p>(II)FROM UMSUNDUZI (KWAXIMBA) TAXI RANK,TURN RIGHT TO M52 ENTER THE PICK POINT NO.3(KWAMDLULI),TURN LEFT NAGLE DAM ROAD (M52)PASS NO.8,NO.7,NO.6,NO.5,NO.4,NO.3,NO.2,NO.1 PICK UP AND DROP,TURN RIGHT TO M52,TURN RIGHT TO M52(MAGAYISA ROAD)PICK AND DROP,TURN RIGHT TO EDDIE HAGAN DRIVE,TURN RIGHT R103,TURN RIGHT INTO N3 TURN LEFT INTO R603 PICK UP AND DROP,TURN RIGHT TO UMLAAD ROAD INTO N3 TURN LEFT ALLEN PATON AVENUE DROP OFF ONLY ENTER CHIEF ALBERT LUTHULI TURN RIGHT INTO LANGA LIBALELE STREET,TURN LEFT RETIEF STREET,TURN LEFT TO PIETERMARITZ,TURN RIGHT TO BOSHOF STREET,TURN RIGHT HOSEEN HAFEEJEE STREET,TURN LEFT HOSEEN HAFEEJEE TERMINAL NO.1 TAXI RANK DIRECT AND RETURN.</p> <p>(III)FROM UMSUNDUZI (KWAXIMBA) TAXI RANK,TURN RIGHT TO M54 ENTER ISITHUMBA PICK POINT NO.1 PASS ISITHUMBA TOURISM,PASS INTONGELA SCHOOL (ISIKHELEKEHLE)JOIN R103 PASS INCHANGA NO PICK UP,ENTER RADHOR,R103 PICK UP AND DROP TURN RIGHT INTO N3 TURN LEFT INTO R603 PICK UP AND DROP TURN RIGHT TO UMLAAD ROAD INTO N3 TURN LEFT TO ALLEN PATON AVENUE DROP OFF ONLY ENTER CHIEF ALBERT LUTHULI TURN RIGHT INTO LANGA LIBALELE STREET,TURN LEFT RETIEF STREET,TURN LEFT TO PIETERMARITZ,TURN RIGHT TO BOSHOF STREET,TURN RIGHT HOSEEN HAFEEJEE STREET,TURN LEFT HOSEEN HAFEEJEE TERMINAL NO.1 TAXI RANK DIRECT AND RETURN.</p>
6.1.1.5	<p>ROUTE 5 UMSUNDUZI TO CATO RIDGE FROM UMSUNDUZI (KWAXIMBA) TAXI RANK RIGHT INTO M54 PASS EMKHAMBATHINI PRIMARY SCHOOL,TURN LEFT TO MUTHI ROAD (MVWENI) RETURN TO M54 PICK AND DROP,TURN LEFT CROSS THE BRIDGE(UMNGENI) UNTIL ETHEKU STORE,TURN BACK TO D1004,TURN RIGHT INTO M54 UNTIL KWAXIMBA TAXI RANK.FROM KWAXIMBA TAXI RANK JOIN M52(MAGAYISA ROAD) PICK AND DROP,TURN RIGHT TO EDDIE HAGAN DRIVE,TURN RIGHT R103,TURN RIGHT INTO CATO RIDGE TAXI RANK DIRECT AND RETURN.</p>
6.1.1.6	<p>ROUTE 6 UMSUNDUZI TO CAMPERDOWN FROM UMSUNDUZI (KWAXIMBA) TAXI RANK RIGHT INTO M54 PASS EMKHAMBATHINI PRIMARY SCHOOL,TURN LEFT TO MUTHI ROAD (MVWENI) RETURN TO M54 PICK AND DROP,TURN LEFT CROSS THE BRIDGE (UMNGENI) UNTIL ETHEKU STORE,TURN BACK TO D1004,TURN RIGHT INTO M54 UNTIL KWAXIMBA TAXI RANK.FROM KWAXIMBA TAXI RANK JOIN M52(MAGAYISA ROAD) PICK AND DROP,TURN RIGHT TO EDDIE HAGAN DRIVE,TURN RIGHT R103,TURN RIGHT INTO N3 TURN LEFT INTO R603,TURN RIGHT INTO R603 INTO CAMPERDOWN TAXI RANK DIRECT AND RETURN.</p>



GAZETTE

REGION: ALL

GAZETTE PRINT DATE : 04 MAY 2015

GAZETTE EXPIRY DATE: 25 MAY 2015

6.1.1.7	<p>ROUTE 7 NTUKUSWENI TO PINETOWN FROM NTUKUSWENI RANK (KWANYONI) TO SIHONQANE DRIVE PASS ST JULIUS SCHOOL, TURN LEFT MASHAYIBOVU ROAD TO KWAJABULA LION ROAD RETURN TO SIHONQANE DRIVE, TURN RIGHT TO MAKHANDA ROAD, TURN RIGHT TO MAQATHA ROAD (SIWENI) AND RETURN LEFT TO MZOMUNYE ROAD, TURN LEFT TO SIHONQANE, TURN LEFT TO MAKATI ROAD NCONCOSI PICK UP AND DROP, TURN LEFT TO SIHONQANE DRIVE, TURN LEFT INTO VONONO ROAD, TURN RIGHT TO M52, TURN LEFT PICK UP AND DROP R103, TURN LEFT INTO N3, TURN LEFT INTO M13, TURN LEFT INTO STANFIELD ROAD, TURN RIGHT INTO MOODLEY STREET, ENTER TAXI RANK IN PINETOWN, DIRECT AND RETURN.</p>
6.1.1.8	<p>ROUTE 8 MSUNDUZI TO DURBAN FROM UMSUNDUZI (KWAXIMBA) TAXI RANK RIGHT INTO M54 PASS EMKHATHINI PRIMARY SCHOOL, TURN LEFT TO MUTHI ROAD (MVWENI) RETURN TO M54 PICK AND DROP, TURN LEFT CROSS THE BRIDGE (UMNGENI) UNTIL ETHEKU STORE, TURN BACK TO D1004, TURN RIGHT INTO M54 UNTIL KWAXIMBA TAXI RANK. FROM KWAXIMBA TAXI RANK JOIN M52 (MAGAYISA ROAD) PICK AND DROP, TURN RIGHT TO EDDIE HAGAN DRIVE, TURN LEFT R103, TURN LEFT INTO N3, TURN LEFT INTO MARRY ROAD, TURN LEFT INTO WEST STREET, TURN LEFT TO BROOK STREET ENTER THE RANK IN THEATRE STREET.</p> <p>OUTBOUND FROM THEATRE STREET, TURN LEFT INTO WEST STREET, TURN RIGHT INTO PINE STREET ENTER INTO N3, TURN RIGHT INTO R103, TURN RIGHT INTO EDDIE HAGAN DRIVE, TURN LEFT INTO MAGAYISA ROAD ENTER TAXI RANK IN MSUNDUZI TAXI RANK (KWAXIMBA).</p>
6.1.1.9	<p>ROUTE 9 MSUNDUZI TO HAMMERSDALE FROM UMSUNDUZI (KWAXIMBA) TAXI RANK RIGHT INTO M54 PASS EMKHATHINI PRIMARY SCHOOL, TURN LEFT TO MUTHI ROAD (MVWENI) RETURN TO M54 PICK AND DROP, TURN LEFT CROSS THE BRIDGE (UMNGENI) UNTIL ETHEKU STORE, TURN BACK TO D1004, TURN RIGHT INTO M54 UNTIL KWAXIMBA TAXI RANK JOIN M52 (MAGAYISA ROAD) PICK AND DROP, TURN RIGHT TO EDDIE HAGAN DRIVE, TURN LEFT R103, ENTER M50, TURN LEFT INTO N50 VIA MAGABA SHOPPING CENTRE, RETURN N50, TURN RIGHT M50, TURN RIGHT KELLY ROAD ENTER TAXI RANK IN HAMMERSDALE, DIRECT AND RETURN</p>



GAZETTE

REGION: ALL

GAZETTE PRINT DATE : 04 MAY 2015

GAZETTE EXPIRY DATE: 25 MAY 2015

1) APP0039721	GAZETTE NUMBER: LGKZNG02-2015-APR
2) G MKHWANAZI ID NO. 7109145431088	
3) P.O. BOX 407 KWADLANGEZWA KWAZULU-NATAL KWA-ZULU NATAL 3886	
4) APPLICANT TYPE : BACKLOG CAPTURE	
5) IS STILL TO BE ACQUIRED	
6.1.1.1	1. DLANGEZWA TO EMPANGENI
	FROM POST OFFICE KWA-DLANGEZWA MFUNDO STREET (PICK UP AND DROP OFF PASSENGERS), UNIVERSITY OF ZULULAND, STRAIGHT TO R102, CROSS ROAD TO EMPANGENI, TURN RIGHT TO TANNER ROAD, TURN RIGHT TO ZULUMET PARK, DRIVE BACK TO TANNER ROAD, TURN LEFT TO MAIN ROAD, TURN RIGHT TO PEARCE CRESENT, TURN LEFT TO CORMMERCIAL ROAD, TURN RIGHT TO BIYELA ROAD AND RETURN TO KWA-DLANGEZWA.
6.1.1.2	2. DLANGEZWA TO ESIKHAWINI
	FROM POST OFFICE KWA-DLANGEZWA (TAXI RANK) MFUNDO STREET, PICK UP AND DROP OFF PASSENGERS, STRAIGHT TO CROSS ROAD R102 TO ESIKHAWINI AND RETURN TO KWA-DLANGEZWA.
6.1.1.3	3. DLANGEZWA TO RICHARDS BAY
	FROM POST OFFICE KWA-DLANGEZWA MFUNDO STREET, UNIVERSITY OF ZULULAND, TO CROSS ROAD R102, STRAIGHT TO ESIKHAWINI ROAD, TURN LEFT TO JOIN N2, TURN LEFT AGAIN TO THE RIGHT DIRECTION OF JOHN ROSS HIGHWAY, DRIVE STRAIGHT TO RICHARDSBAY CBD OR VIA ALTON ROAD AND RETURN.



GAZETTE

REGION: ALL

GAZETTE PRINT DATE : 04 MAY 2015

GAZETTE EXPIRY DATE: 25 MAY 2015

1)	APP0039722	GAZETTE NUMBER: LGKZNG02-2015-APR
2)	TS XULU ID NO. 7104265378086	
3)	P.O BOX 130 TONGAAT KWAZULU NATAL KWA-ZULU NATAL 4001	
4)	APPLICANT TYPE : BACKLOG CAPTURE	
5)	IS STILL TO BE ACQUIRED	
6.1.1.1	ROUTE 1 FROM BHAMSHELA TO TONGAAT FROM TAXI RANK TO R614,PASS NSUZE POLICE STATION PICKING UP AND DROPPING OFF,PASS QINISANI SCHOOL UP TO FAIRBREEZE ROBOT,TURN RIGHT INTO R102 PROCEED TO TONGAAT WITH MAIN ROAD,TURN RIGHT INTO MARKET LANE TO TONGAAT TAXI RANK.	
6.1.1.2	ROUTE 3 TONGAAT TO VERULAM FROM TONGAAT TAXI RANK ON MARKET LANE TURN RIGHT TO R102 MAIN ROAD,TURN LEFT INTO VINCENT DICKSON STREET,TURN LEFT INTO WICK STREET,LEFT INTO IRELAND STREET AND PROCEED TO THE TAXI RANK ON IRELAND STREET AND FROM VERULAM TO TONGAAT TAXI RANK ALONG THE SAME ROUTE.	
6.1.1.3	ROUTE 4 TONGAAT TO WEWE FROM TONGAAT TAXI RANK ON MARKET LANE TURN LEFT TO R102 MAIN ROAD.TURN LEFT AT NOORDSBURG ROAD,R614,PASS NEWTOWN,SBHUDU,FLYING LOTUS DEPOT,MAZIBUKO,MARY GREY, MSENGENI TO WEWE TAXI RANK,RETURN TO TONGAAT TAXI RANK ALONG THE SAME ROUTE.	
6.1.1.4	ROUTE 5 TONGAAT TO BALLITO FROM TONGAAT TAXI RANK ON MARKET LANE TURN LEFT TO THE MAIN ROAD R102 TURN LEFT ONTO WATSON HIGHWAY (M43) TURN LEFT ON LEO BOYD HIGHWAY (M4) TURN RIGHT INTO BALLITO DRIVE (M4),LEFT INTO COMPENSATION BEACH ROAD TO DRIEFONTEIN TAXI RANK .FROM DRIEFONTEIN TAXI RANK ALONG COMPENSATION BEACH ROAD RIGHT INTO HAWKINS ROAD BALLITO DRIVE (M4) ACROSS N2 LEFT INTO R102 TO MAIN ROAD TONGGAT,RIGHT INTO MARKEWT ROAD TO TONGAAT TAXI RANK.	



GAZETTE

REGION: ALL

GAZETTE PRINT DATE : 04 MAY 2015

GAZETTE EXPIRY DATE: 25 MAY 2015

6.1.1.5	<p>ROUTE 6 TONGAAT TO LA-MERCY FROM TONGAAT TAXI RANK ON MARKET LANE TURN LEFT AT MAIN ROAD (R102) RIGHT AT WATSON HIGHWAY (M43) RIGHT AT GENAZZANO ROAD, LEFT AT DOLPHIN AVENUE, LEFT AT SOUTH BEACH ROAD TO RANK AT LAMERCY, RETURN ALONG THE SAME ROUTE.</p>
6.1.1.6	<p>ROUTE 9 FROM TONGAAT TAXI RANK TO BELVEDERE ON MARKET LANE TURN RIGHT INTO MAIN ROAD R102 TURN RIGHT INTO DAHLJA ROAD TO STATION AND PROCEED TO RANK.</p>
6.1.1.7	<p>ROUTE 10 FROM TONGAAT TO BHAMSHELA ON MARKET LANE TURN LEFT AT ROBOT TO R102 MAIN ROAD TURN LEFT R614 TAKE NOORDSBURG ROAD AND PROCEED TO BHAMSHELA TAXI RANK.</p>
6.1.1.8	<p>ROUTE 7 TONGAAT TO CHIBINI FROM TONGAAT TAXI RANK ON MARKET LANE TURN LEFT INTO R102 MAIN ROAD TURN LEFT INTO NOODSBURG ROAD (R614), PASS BHAMSHELA TAXI RANK TURN RIGHT PASS DEDA SCHOOL AND PROCEED TO THE CHIBINI TAXI RANK AND RETURN ALONG THE SAME ROUTE.</p>



GAZETTE

REGION: ALL

GAZETTE PRINT DATE : 04 MAY 2015

GAZETTE EXPIRY DATE: 25 MAY 2015

6.1.1.9	<p>ROUTE 8 TONGAAT TO MAPHUMULO FROM TONGAAT TAXI RANK ON MARKET LANE TO R102 MAIN ROAD TURN LEFT TO NOODSBURG ROAD R614, TURN RIGHT INTO KWAMAZIBUKO, PASS QINISANI HIGH SCHOOL PROCEED INTO CROSS THE BRIDGE PASS UMVOTI AND PROCEED TO KWA-MAPHUMULO TAXI RANK AND RETURN ALONG THE SAME ROUTE.</p>
6.1.1.1 0	<p>ROUTE 9 TONGAAT TO PIETERMARITZBURG FROM TONGAAT TAXI RANK ON MARKET LANE TURN RIGHT ONTO MAIN ROAD (R102) INTO M41 TURN SOUTH ON THE N2 TURN WEST ON N3 TAKE CHURCH STREET OFF-RAMP INTO PIETERMARITZBURG ALONG CHURCH STREET RIGHT INTO EAST STREET, LEFT INTO PIETERMARITZ STREET (M80) TO PIETERMARITZ STREET TAXI RANK, LEFT INTO CHURCH STREET TO N3 RETURN ALONG THE SAME ROUTE.</p>
6.1.1.1 1	<p>ROUTE 10 TONGAAT TO PINETOWN FROM TONGAAT TAXI RANK ON MARKET LANE TURN INTO R102 MAIN ROAD INTO MAIN ROAD (R102) INTO M41 SOUTH ONTO N2 WEST INTO N3 ONTO M13 JS MRWICK HIGHWAY TAKE OLD MAIN ROAD OFF-RAMP RIGHT INTO OLD MAIN ROAD INTO ANDERSON STREET TO PINETOWN TAXI RANK AND RETURN ALONG THE SAME ROUTE.</p>
6.1.1.1 2	<p>ROUTE 11 TONGAAT TAXI RANK TO EMPANGENI TONGAAT TAXI RANK ON MARKET LANE TURN LEFT INTO R102 MAIN ROAD PASS GINGINDLOVU PASS FELIXTON TO R34 TURN LEFT AND PROCEED TO THE EMPANGENI TAXI RANK NEAR BOXER SUPERMARKET AND RETURN ALONG THE SAME ROUTE.</p>



GAZETTE

REGION: ALL

GAZETTE PRINT DATE : 04 MAY 2015

GAZETTE EXPIRY DATE: 25 MAY 2015

6.1.1.1 3	<p>ROUTE 14 BHAMSHELA TO DALTON R614 ROAD PASS GLENSIDE FAWN LEAS STRAIGHT TO DALTON TAXI RANK AND RETURN ALONG THE SAME ROUTE.</p>
6.1.1.1 4	<p>ROUTE 0 CONDITIONS 1.PASSENGERS MAY BE PICKED UP AND/ OR SET DOWN ONLY AT DESIGNATED TAXI RANKS OR TAXI STOPS,WHICH SHALL EXCLUDE BUS STOPS. 2.ENTRY OR RANKING ON PRIVATE PROPERTY IS NOT PERMITTED WITHOUT THE WRITTEN PERMISSION OF THE LANDLORD,A COPY OF WHICH MUST BE SUPPLIED TO THE BOARD. 3.WITHOUT HAVING ENTERED INTO AN AGREEMENT WITH OTHER OPERATORS ON A COMMON ROUTE AS CONTEMPLATED BY SECTION 88(2)(B) OF ACT 22 OF 2000 THE PICKING UP OR SETTING DOWN OF PASSENGERS ON SUCH ROUTE IS NOT PERMITTED. A COPY OF SUCH AGREEMENT MUST BE SUPPLIED TO THE BOARD. 4.AT RANKS WHETHER ON-STREET OR OFF-STREET ONLY THE TAXIS THAT CAN BE ACCOMADATED IN THE DERMATED AREA MAY OCCUPY THE RANK.EXCESS VEHICLES MUST HOLD ELSEWHERE.</p>
6.1.1.1 5	<p>ROUTE 15 TONGAAT TO UMVOTI FRONTONGAAT TAXI RANK ON MARKET LANE TURN LEFT INTO R102 MAIN ROAD TURN LEFT NOODSBURG ROAD R614 TURN RIGHT KWAMAZIBUKO PASS QINISANI HIGH SCHOOL STRAIGHT AND CROSS THE BRIDGE PROCEED TO UMVOTI TAXI RANK RETURN ALONG THE SAME ROUTE</p>



GAZETTE

REGION: ALL

GAZETTE PRINT DATE : 04 MAY 2015

GAZETTE EXPIRY DATE: 25 MAY 2015

1)	APP0039723	GAZETTE NUMBER: LGKZNG02-2015-APR
2)	NA TIBE ID NO. 4706300450085	
3)	P.O. BOX 1217 PORT SHEPSTONE KWAZULU-NATAL KWA-ZULU NATAL 4250	
4)	APPLICANT TYPE : BACKLOG CAPTURE	
5)	IS STILL TO BE ACQUIRED	
6.1.1.1	<p>ROUTE 1 PORT SHEPSTONE TO MBOTSHE</p> <p>FROM PORT SHEPSTONE APPROVED TAXI RANK INTO RYDER STREET TURN RIGHT INTO PORT SHEPSTONE OLD MAIN ROAD CR 107 AND PROCEED TO MBOTSHE AREA. OFFLOAD AND RETURN ALONG FORWARD ROUTE IN REVERSE.</p>	
6.1.1.2	<p>ROUTE 2 PORT SHEPSTONE TO MGANKA</p> <p>FROM PORT SHEPSTONE APPROVED TAXI RANK INTO RYDER STREET TURN RIGHT INTO PORT SHEPSTONE OLD MAIN ROAD CR 107 PROCEED ALONG R107 AND PASS BHOBHOYI TURN LEFT INTO D1014 AND PROCEED TO MGANKA. OFFLOAD,LOAD AND RETURN ALONG FORWARD ROUTE IN REVERSE.</p>	



GAZETTE

REGION: ALL

GAZETTE PRINT DATE : 04 MAY 2015

GAZETTE EXPIRY DATE: 25 MAY 2015

1) APP0039724	GAZETTE NUMBER: LGKZNG02-2015-APR
2) TS XULU ID NO. 7104265378086	
3) P.O BOX 130	
TONGAAT	
KWAZULU NATAL	
KWA-ZULU NATAL	
4001	
4) APPLICANT TYPE : BACKLOG CAPTURE	
5) IS STILL TO BE ACQUIRED	
6.1.1.1	ROUTE 10
	TONGAAT TO PINETOWN
	FROM TONGAAT TAXI RANK ON MARKET LANE TURN INTO R102 MAIN ROAD INTO MAIN ROAD (R102)
	INTOM41 SOUTH ONTO N2 WEST INTO N3 ONTO M13 JS MRWICK HIGHWAY TAKE OLD MAIN ROAD OFF-
	RAMP RIGHT INTO OLD MAIN ROAD INTO ANDERSON STREET TO PINETOWN TAXI RANK AND RETURN
	ALONG THE SAME ROUTE.
6.1.1.2	ROUTE 11
	TONGAAT TAXI RANK TO EMPANGENI
	TONGAAT TAXI RANK ON MARKET LANE TURN LEFT INTO R102 MAIN ROAD PASS GINGINDLOVU PASS
	FELIXTON TO R34 TURN LEFT AND PROCEED TO THE EMPANGENI TAXI RANK NEAR BOXER
	SUPERMARKET AND RETURN ALONG THE SAME ROUTE.
6.1.1.3	ROUTE 12
	CHIBINI TO TONGAAT
	FROM CHIBINI TAXI RANK PASS QALAKAHLE HIGH SCHOOL VIA NAMBITHANE PASS BHAMSHELA PASS
	NSUZE POLICE STATION PASS KWAMAZIBUKO PROCEEDING WITH R614 TO FAIRBREEZE TURN RIGHT
	TO R102 MAIN ROAD TO TONGAAT TAXI RANK AND RETURN ALONG THE SAME ROUTE.
6.1.1.4	ROUTE 13
	BHAMSHELA TO KWA-MAPHUMULO
	FROM BHAMSHELA TAXI RANK ROAD R614 PASS NSUZE POLICE STATION LEFT TURN TO QINISANI
	SCHOOL CROSS THE BRIDGE TO UMVOTI T JUNCTION AND TURN TOWARDS KWA-MAPHUMULO TAXI
	RANK RETURN ALONG THE SAME ROUTE.



GAZETTE

REGION: ALL

GAZETTE PRINT DATE : 04 MAY 2015

GAZETTE EXPIRY DATE: 25 MAY 2015

6.1.1.5	<p>ROUTE 14 BHAMSHELA TO DALTON R614 ROAD PASS GLENSIDE FAWN LEAS STRAIGHT TO DALTON TAXI RANK AND RETURN ALONG THE SAME ROUTE.</p>
6.1.1.6	<p>ROUTE 0 CONDITIONS 1.PASSENGERS MAY BE PICKED UP AND/ OR SET DOWN ONLY AT DESIGNATED TAXI RANKS OR TAXI STOPS,WHICH SHALL EXCLUDE BUS STOPS. 2.ENTRY OR RANKING ON PRIVATE PROPETY IS NOT PERMITTED WITHOUT THE WRITTEN PERMISSION OF THE LANDLORD,A COPY OF WHICH MUST BE SUPPLIED TO THE BOARD. 3.WITHOUT HAVING ENTERED INTO AN AGREEMENT WITH OTHER OPERATORS ON A COMMON ROUTE AS CONTEMPLATED BY SECTION 88(2)(B) OF ACT 22 OF 2000 THE PICKING UP OR SETTING DOWN OF PASSENGERS ON SUCH ROUTE IS NOT PERMITTED. A COPY OF SUCH AGREEMENT MUST BE SUPPLIED TO THE BOARD. 4.AT RANKS WHETHER ON-STREET OR OFF-STREET ONLY THE TAXIS THAT CAN BE ACCOMADATED IN THE DERMATED AREA MAY OCCUPY THE RANK.EXCESS VEHICLES MUST HOLD ELSEWHERE.</p>
6.1.1.7	<p>ROUTE 15 TONGAAT TO UMVOTI FRONTONGAAT TAXI RANK ON MARKET LANE TURN LEFT INTO R102 MAIN ROAD TURN LEFT NOODSBURG ROAD R614 TURN RIGHT KWAMAZIBUKO PASS QINISANI HIGH SCHOOL STRAIGHT AND CROSS THE BRIDGE PROCEED TO UMVOTI TAXI RANK RETURN ALONG THE SAME ROUTE</p>
6.1.1.8	<p>ROUTE 1 FROM BHAMSHELA TO TONGAAT FROM TAXI RANK TO R614,PASS NSUZE POLICE STATION PICKING UP AND DROPPING OFF,PASS QINISANI SCHOOL UP TO FAIRBREEZE ROBOT,TURN RIGHT INTO R102 PROCEED TO TONGAAT WITH MAIN ROAD,TURN RIGHT INTO MARKET LANE TO TONGAAT TAXI RANK.</p>



GAZETTE

REGION: ALL

GAZETTE PRINT DATE : 04 MAY 2015

GAZETTE EXPIRY DATE: 25 MAY 2015

6.1.1.9	<p>ROUTE 2 FROM TONGAAT TO STANGER FROM TONGAAT TAXI RANK ON MARKET LANE,TURN LEFT INTO R102 MAIN ROAD,TURN LEFT INTO CHIEF ALBERT LUTHULI STREET,TURN RIGHT INTO BALCOM STREET AND PROCEED TO STANGER TAXI RANK NEAR CHECKERS SHOPPING CENTRE AND FROM STANGER TO TONGAAT TAXI RANK ALONG THE SAME ROUTE.</p>
6.1.1.10	<p>ROUTE 3 TONGAAT TO VERULAM FROM TONGAAT TAXI RANK ON MARKET LANE TURN RIGHT TO R102 MAIN ROAD,TURN LEFT INTO VINCENT DICKSON STREET,TURN LEFT INTO WICK STREET,LEFT INTO IRELAND STREET AND PROCEED TO THE TAXI RANK ON IRELAND STREET AND FROM VERULAM TO TONGAAT TAXI RANK ALONG THE SAME ROUTE.</p>
6.1.1.11	<p>ROUTE 4 TONGAAT TO WEWE FROM TONGAAT TAXI RANK ON MARKET LANE TURN LEFT TO R102 MAIN ROAD.TURN LEFT AT NOORDSBURG ROAD,R614,PASS NEWTOWN,SBHUDU,FLYING LOTUS DEPOT,MAZIBUKO,MARY GREY, MSENGENI TO WEWE TAXI RANK,RETURN TO TONGAAT TAXI RANK ALONG THE SAME ROUTE.</p>
6.1.1.12	<p>ROUTE 5 TONGAAT TO BALLITO FROM TONGAAT TAXI RANK ON MARKET LANE TURN LEFT TO THE MAIN ROAD R102 TURN LEFT ONTO WATSON HIGHWAY (M43) TURN LEFT ON LEO BOYD HIGHWAY (M4) TURN RIGHT INTO BALLITO DRIVE (M4),LEFT INTO COMPENSATION BEACH ROAD TO DRIEFONTEIN TAXI RANK .FROM DRIEFONTEIN TAXI RANK ALONG COMPENSATION BEACH ROAD RIGHT INTO HAWKINS ROAD BALLITO DRIVE (M4) ACROSS N2 LEFT INTO R102 TO MAIN ROAD TONGGAT,RIGHT INTO MARKEWT ROAD TO TONGAAT TAXI RANK.</p>



GAZETTE

REGION: ALL

GAZETTE PRINT DATE : 04 MAY 2015

GAZETTE EXPIRY DATE: 25 MAY 2015

6.1.1.1 3	ROUTE 6 TONGAAT TO LA-MERCY FROM TONGAAT TAXI RANK ON MARKET LANE TURN LEFT AT MAIN ROAD (R102) RIGHT AT WATSON HIGHWAY (M43) RIGHT AT GENAZZANO ROAD, LEFT AT DOLPHIN AVENUE, LEFT AT SOUTH BEACH ROAD TO RANK AT LAMERCY, RETURN ALONG THE SAME ROUTE.
6.1.1.1 4	ROUTE 9 FROM TONGAAT TAXI RANK TO BELVEDERE ON MARKET LANE TURN RIGHT INTO MAIN ROAD R102 TURN RIGHT INTO DAHLJA ROAD TO STATION AND PROCEED TO RANK.
6.1.1.1 5	ROUTE 10 FROM TONGAAT TO BHAMSHELA ON MARKET LANE TURN LEFT AT ROBOT TO R102 MAIN ROAD TURN LEFT R614 TAKE NOORDSBURG ROAD AND PROCEED TO BHAMSHELA TAXI RANK.
6.1.1.1 6	ROUTE 7 TONGAAT TO CHIBINI FROM TONGAAT TAXI RANK ON MARKET LANE TURN LEFT INTO R102 MAIN ROAD TURN LEFT INTO NOODSBURG ROAD (R614), PASS BHAMSHELA TAXI RANK TURN RIGHT PASS DEDA SCHOOL AND PROCEED TO THE CHIBINI TAXI RANK AND RETURN ALONG THE SAME ROUTE.



GAZETTE

REGION: ALL

GAZETTE PRINT DATE : 04 MAY 2015

GAZETTE EXPIRY DATE: 25 MAY 2015

6.1.1.1 7	<p>ROUTE 8 TONGAAT TO MAPHUMULO FROM TONGAAT TAXI RANK ON MARKET LANE TO R102 MAIN ROAD TURN LEFT TO NOODSBURG ROAD R614, TURN RIGHT INTO KWAMAZIBUKO, PASS QINISANI HIGH SCHOOL PROCEED INTO CROSS THE BRIDGE PASS UMVOTI AND PROCEED TO KWA-MAPHUMULO TAXI RANK AND RETURN ALONG THE SAME ROUTE.</p>
6.1.1.1 8	<p>ROUTE 9 TONGAAT TO PIETERMARITZBURG FROM TONGAAT TAXI RANK ON MARKET LANE TURN RIGHT ONTO MAIN ROAD (R102) INTO M41 TURN SOUTH ON THE N2 TURN WEST ON N3 TAKE CHURCH STREET OFF- RAMP INTO PIETERMARITZBURG ALONG CHURCH STREET RIGHT INTO EAST STREET, LEFT INTO PIETERMARITZ STREET (M80) TO PIETERMARITZ STREET TAXI RANK, LEFT INTO CHURCH STREET TO N3 RETURN ALONG THE SAME ROUTE.</p>



GAZETTE

REGION: ALL

GAZETTE PRINT DATE : 04 MAY 2015

GAZETTE EXPIRY DATE: 25 MAY 2015

1)	APP0039725	GAZETTE NUMBER: LGKZNG02-2015-APR
2)	YD KHUSI ID NO. 6007210734082	
3)	P O BOX 1296 MARGATE KWA ZULU-NATAL KWA-ZULU NATAL 4275	
4)	APPLICANT TYPE : BACKLOG CAPTURE	
5)	IS STILL TO BE ACQUIRED	
6.1.1.1	<p>1.PORT EDWARD / MARGATE ROUTE</p> <p>MARGATE TAXI RANK TURN LEFT TO MARINE DRIVE,PICK UP AT VILLA DEL SOL,TURN RIGHT ALFORD AVENUE 61 - TURN LEFT R61 TOLL ROAD,PROCEED WITH TOLL THROUGH SOUTHBHROOM,PICK UP AND DROP OFF SOUTHBROOM,PROCEED ALONG R620 TOWARDS PORT EDWARD,PICK UP AND DROPOFF AT SAN LAMEER,PROCEED ON THE R620 TOWARDS TRAFALGAR,PICK AND DROP OFF AT TRAFALGAR PROCEED ON THE R620 TOWARDS MUNSTER,PICK UP AND DROP OFF AT MUNSTER,PROCEED ON THE R620 PICK UP AND DROP OFF AT IZINGOLWENI TURN OFF,PROCEED R620 TOWARDS PORT EDWARDS SAME ROUTE BACK TO MARGATE.</p> <p>DECISION: APPROVED SUBJECT TO ROUTE BEING REDESCRIBED TO COMMENCE AT PORT EDWARD AND END MARGATE.</p>	
6.1.1.2	<p>2 PORT EDWARD /IZINGOLWENI/BRAEMER/MARGATE ROUTE</p> <p>STARTING POINT - BRAEMAR ROAD,IZINGOLWENI,PORT EDWARD,TURN LEFT INTO BRAEMAR ROAD,PROCEED ALONG BRAEMAR ROAD TOWARDS IZINGOLWENI,TURN RIGHT - GRAVEL ROAD BRAEMAR/ NZIMANDE ROAD, ENKONENI STORE-DROP OFF AND PICK UP,PROCEED ALONG GRAVEL ROAD- ENKOMENI TOWARDS NZIMANDE,PROCEED ALONG PASS ENTABENI SCHOOL,PROCEED SOMBISI STORE,TURN LEFT D861 TO WOZA PROCEED TO BAMBULA TAXI RANK TONGAAT ROAD TOWARDS PORT EDWARD PROCEED PASS TONGASI SCHOOL,TONGASI TAXI RANK,BALUNA ROADTURN RIGHT TOWARDS PORT EDWARD TAXI RANK SAME ROUTE BACK.</p>	
6.1.1.3	<p>3 PORT EDWARD TO WOZA /NZIMAKWE ROUTE</p> <p>PORT EDWARD TAXI RANK TURN RIGHT INTO MAIN ROAD ROBOTS PROCEED R61 TOLL TOWARDS MARGATE,PROCEED R61 PAS PALM BEACH,TURN LEFT TOWARDS IZINGOLWENI,NZIMAKWE ROAD - TARR ROAD PROCEED TO THE OLD MUNSTER ROAD - MUNSTER SHOPPING CENTRE,TURN RIGHT INTO IZINGOLWENI GRAVEL ROAD PASS JERICO STORE,PICK UP AND DROP OFF AT GATE STORE,TONGASI ROAD D1097,TURN RIGHT D0861 - WOZA ROAD PROCEED STRAIGHT ALONG WOZA ROAD,TURN LEFT TO PORT EDWARD TAXI RANK.</p> <p>DECISION: APPROVED</p>	



GAZETTE

REGION: ALL

GAZETTE PRINT DATE : 04 MAY 2015

GAZETTE EXPIRY DATE: 25 MAY 2015

6.1.1.4	<p>4 PORT EDWARD / XOLO / GCILIMA ROUTE</p> <p>PORT EDWARD TAXI RANK TOWARDS XOLO ROUTE TRIBAL AREA, PORT EDWARD / IZINGOLWENI TARR ROAD, TURN RIGHT PENDUKA TOWARDS GCILIMA AND TOWARDS MARGATE TAXI RANK PROCEED WITH GRAVEL ROAD -PENDUKA MANZAMHLOPHE GRAVEL ROAD PROCEED PASS JABULANI STORE D1095 GRAVEL XOLO SERVICE GRAVEL ROAD PROCEED ALONG TOWARDS GDILIMA, KWAMKHIZE STORE - DROP OFF AND PICK UP TURN LEFT TO D1092 NKONENI, TURN AROUND AT NKONENI / TUTUKA TAXI RANK, TURN RIGHT - OKHUSHWINI GRAVEL ROAD - THOKOTHE ROAD - SERVICE ROAD, DELIHLAZO TAXI RANK, TURN AROUND SAME ROUTE BACK.</p> <p>DECISION: APPROVED</p>
6.1.1.5	<p>5. GCILIMA ROUTE TO MARGATE</p> <p>GCILIMA TAXI RANK, GCILIMA ROAD, MARGATE, SERVICE - TURN LEFT NKAMPINI - MBAMBI HIGH SCHOOL PICK UP AND DROP OFF, MQADI STOPPING ZONE, TURN RIGHT D203 - BHODISA, STOP AT MHLABULUNGILE SCHOOL, THANDOKUHLE / SHAKA STORE DROP OFF AND PICK UP PROCEED ALONG D203, TURN LEFT R61 TOWARDS MARGATE, TURN LEFT AT RAMSGATE TURN OFF, TURN RIGHT AT ALFORD AVENUE, TURN LEFT IN MARINE DRIVE, TURN RIGHT INTO EMOYENI TAXI RANK, RETURN OPPOSITE ROUTE BACK.</p> <p>DECISION: APPROVED</p>
6.1.1.6	<p>6. GCILIMA ROUTE TO MARGATE TAXI RANK</p> <p>FROM MARGATE TAXI RANK TURN LEFT IN R61 MARINE DRIVE PROCEED ON THE R61 TOWARDS RAMSGATE, USE OLD RAMSGATE ROAD - ROAD AT SOUTHBROOM, TURN RIGHT INTO BUSHY VALE NO.1 PROCEED ON GRAVEL ROAD COME OUT AT BUSHY VALE NO. 3 D337 - MARINA BEACH, PICK UP AT GCILIMA PHATHWA HIGH SCHOOL, TURN ON THE R102 MARINA BEACH, PICK AND DROP OFF ZONE AT SOUTHBROOM, TURN LEFT ON THE R102 TO RAMSGATE, TAKE RAMSGATE TURN OFF ON TOLL ROAD, TURN RIGHT AT ALFORD AVENUE, TURN LEFT IN R61 MARINE DRIVE TURN RIGHT INTO EMOYENI TAXI RANK.</p> <p>DECISION: APPROVED SUBJECT TO ROUTE BEING REDESCRIBED TO COMMENCE AT GCILIMA EN AT MARGATE.</p>
6.1.1.7	<p>7. MVUSHINI ROUTE - MARGATE</p> <p>TURN LEFT INTO MARINE DRIVE, PROCEED STRAIGHT INTO MARINE DRIVE, TURN RIGHT INTO FASCADALE ROAD TURN RIGHT INTO GRAVEL ROAD - OATSLANDS - TOWARDS GAMALAKHE, TURN RIGHT INTO D1097, TURN LEFT INTO D1091 AT BUNGANI STORE PROCEED STRAIGHT INTO GRAVEL ROAD, PICK UP AND DROP OFF AT THE STAR POINTS RANK, MVUTSHINI STOP - OFF AND PICK UP, WILTON ROAD - PROCEED LEFT STOP AT MBHELE STOP - PICK UP AND DROP OFF POINTS, TURN RIGHT MANKUTSHANE ROAD GRAVEL, TURN AROUND AT MANKUTSHANE RANK SAME ROUTE BACK TO MARGATE.</p> <p>DECISION: APPROVED SUBJECT TO ROUTE BEING REDESCRIBED TO COMMENCE AT MVUSHINI AND END AT MARGATE.</p>



GAZETTE

REGION: ALL

GAZETTE PRINT DATE : 04 MAY 2015

GAZETTE EXPIRY DATE: 25 MAY 2015

6.1.1.8	<p>8. LAMONT ROUTE - MARGATE</p> <p>FROM MANKUTSHANE RANK, TURN RIGHT GRAVEL ROAD D1091, STOP MONDE HIGH SCHOOL PROCEED ALONG D1091 GRAVEL ROAD, DLAMINI STOP PICK AND DROP OFF, MTHOMBOTHI SCHOOL STOPPING ZONE PROCEED ALONG TO LUDIMOLA CLINIC - PICK AND DROP OFF ZONE, LAMONG BIG STOP - STOP OFF AND PICK UP - DIP TANK, TURN OFF TO SERVICE ROAD NQMWEMABALA, TURN RIGHT TOWARDS SUNDUZA ROAD PROCEED STRAIGHT WITH DINGSTONE GRAVEL ROAD, TURN AROUND AT SUNDUZA TAXI RANK USE THE SAME ROUTE BACK TO MARGATE TAXI RANK AND RETURN.</p> <p>DECISION: APPROVED</p>
6.1.1.9	<p>9. PORT EDWARD - PORT SHEPSTONE ROUTE</p> <p>TURN RIGHT IN MARINE DRIVE - R61, PROCEED WITH MARINE DRIVE TOWARDS SHELLEY BEACH, MANABA PICK UP ON MARINE DRIVE - GOLDEN MOON, DROP OFF IN MARINE DRIVE - UVONGO BUS STOP UVONGO - MARINE DRIVE PICK UP AND DROP OFF AT ST. MICHAEL-ON-SEA PROCEED MARINE DRIVE R61 TOWARDS SHELLEY BEACH, STOP AT ABRIE SPIES MARINE DRIVE AT PICK UP AND DROP OFF ZONE PROCEED WITH MARINE DRIVE, STOP AND PICK UP IN MARINE DRIVE (OLD DRIVE-IN), PROCEED WITH MARINE DRIVE-PICK UP AND DROP OFF AT OLD MCDONALDS FARM, STOP AND DROP OFF AT PORT SHEPSTONE TECHNICAL PROCEED WITH THE R61 - TURN RIGHT AT QUARRY ROAD INTERSECTION, TURN LEFT IN BAZELY ROAD, TURN LEFT IN CONNER STREET, TURN RIGHT IN MCARTHUR STREET, TURN RIGHT IN DENNIS SHEPSTONE, TURN LEFT IN RYDER STREET ACROSS NELSON MANDELA DRIVE INTO PORT SHEPSTONE TAXI RANK SAME ROUTE BACK.</p> <p>DECISION: APPROVED AS AMENDED AS PER REDESCRIPTION OF ROUTE 1 PROCEEDING WITH ROUTE 9 TO PORT SHEPSTONE</p>



GAZETTE

REGION: ALL

GAZETTE PRINT DATE : 04 MAY 2015

GAZETTE EXPIRY DATE: 25 MAY 2015

1) APP0039726 2) PB MNGADI ID NO. 7308135620086 3) P.O. BOX 24077 KWADLENGEZWA KWAZULU-NATAL KWA-ZULU NATAL 3886 4) APPLICANT TYPE : BACKLOG CAPTURE 5) IS STILL TO BE ACQUIRED		GAZETTE NUMBER: LGKZNG02-2015-APR
6.1.1.1	1. DLANGEZWA TO EMPANGENI FROM POST OFFICE KWA-DLANGEZWA MFUNDO STREET (PICK UP AND DROP OFF PASSENGERS), UNIVERSITY OF ZULULAND, STRAIGHT TO R102, CROSS ROAD TO EMPANGENI, TURN RIGHT TO TANNER ROAD, TURN RIGHT TO ZULUMET PARK, DRIVE BACK TO TANNER ROAD, TURN LEFT TO MAIN ROAD, TURN RIGHT TO PEARCE CRESENT, TURN LEFT TO CORMMERCIAL ROAD, TURN RIGHT TO BIYELA ROAD AND RETURN TO KWA-DLANGEZWA.	
6.1.1.2	2. DLANGEZWA TO ESIKHAWINI FROM POST OFFICE KWA-DLANGEZWA (TAXI RANK) MFUNDO STREET, PICK UP AND DROP OFF PASSENGERS, STRAIGHT TO CROSS ROAD R102 TO ESIKHAWINI AND RETURN TO KWA-DLANGEZWA.	
6.1.1.3	3. DLANGEZWA TO RICHARDS BAY FROM POST OFFICE KWA-DLANGEZWA MFUNDO STREET, UNIVERSITY OF ZULULAND, TO CROSS ROAD R102, STRAIGHT TO ESIKHAWINI ROAD, TURN LEFT TO JOIN N2, TURN LEFT AGAIN TO THE RIGHT DIRECTION OF JOHN ROSS HIGHWAY, DRIVE STRAIGHT TO RICHARDSBAY CBD OR VIA ALTON ROAD AND RETURN.	



GAZETTE

REGION: ALL

GAZETTE PRINT DATE : 04 MAY 2015

GAZETTE EXPIRY DATE: 25 MAY 2015

1) APP0039727	GAZETTE NUMBER: LGKZNG02-2015-APR
2) NM SIBIYA ID NO. 7604040616080	
3) 37 PATRYS ROAD MANDENI KWAZULU-NATAL KWA-ZULU NATAL 4490	
4) APPLICANT TYPE : BACKLOG CAPTURE	
5) IS STILL TO BE ACQUIRED	
6.1.1.1	<p>EXISTING AUTHORITY IN THE CURRENT ROUTE NETWORK</p> <p>ROUTE: 3</p> <p>MANDINI TAXI RANK TO MELMOTH TAXI RANK. FROM MANDINI TAXI RANK USE THE OUTWARD ROUTES AS STATED IN ROUTE 2 ABOVE THEN ALONG R66/ R34 MELMOTH BECOMING PIET RETIEF STREET TURN RIGHT INTO VICTORIA STREET AND THEN TURN LEFT INTO MELMOTH TAXI RANK.</p> <p>REVERSE ROUTE. FROM MELMOTH TAXI RANK TURN RIGHT INTO VICTORIA STREET AND LEFT INTO PIET RETIEF STREET BECOMING R66 PROCEED ALONG BACKWARDS TO THE STARTING POINT USING THE SAME FORWARD ROUTE.</p>
6.1.1.2	<p>ROUTE: 4</p> <p>MANDINI TAXI RANK TO ULUNDI TAXI RANK. FROM MANDINI TAXI RANK USE THE OUTWARD ROUTES AS STATED IN ROUTE 2 ABOVE THEN ALONG R66/ R34 BECOMING R66 WHICH CHANGES INTO KING DINIZULU HIGHWAY IN ULUNDI TURN RIGHT INTO PRINCESS MAGOGO STREET THEN LEFT INTO ULUNDI TAXI RANK</p> <p>REVERSE ROUTE. FROM ULUNDI TAXI RANK TURN RIGHT INTO PRINCESS MAGOGO STREET THEN LEFT INTO KING DINIZULU HIGHWAY BECOMING R66 THEN DRIVE BACKWARDS ALONG THE SAME FORWARD ROUTE.</p>



GAZETTE

REGION: ALL

GAZETTE PRINT DATE : 04 MAY 2015

GAZETTE EXPIRY DATE: 25 MAY 2015

6.1.1.3	<p>ROUTE: 2</p> <p>MANDINI TAXI RANK TO ESHOWE TAXI RANK: FROM MANDINI TAXI RANK TURN LEFT INTO ROAD NO.P459 BECOMING WHITE STREET AT ISITHEBE WHICH ALSO CHANGES INTO ROAD NO.P265, PROCEED ALONG AND TURN LEFT AND JOIN R102.TURN LEFT AND PROCEED ALONG R66, TURN LEFT INTO ROAD NO.P323 BECOMING JOHN ROSS HIGHWAY THEN RIGHT INTO OSBORNE ROAD AND INTO A ROAD WHICH LEADS TO ESHOWE TAXI RANK.</p> <p>ALTERNATIVE ROUTE: FROM MANDINI TAXI RANK TURN RIGHT INTO ROAD NO.459 TURN LEFT INTO ROAD NO. 258 PROCEED STRAIGHT AND TURN LEFT INTO R102 THEN DRIVE ALONG AS STATED ABOVE TO THE FINAL DESTINATION.</p> <p>ALTERNATIVELY: DRIVE ALONG ROAD NO.258 AND TURN LEFT INTO N2 FREE WAY THEN LEFT INTO R66 ESHOWE DIRECTION AND PROCEED ALONG R66 THEN LEFT TURN INTO KANGELA ROAD AND LEFT TURN IN TO MANGOSUTHU BUTHELEZI DRIVE AND LEFT INTO OSBORNE ROAD THEN RIGHT INTO A ROAD WHICH LEADS TO ESHOWE TAXI RANK.</p> <p>REVERSE ROUTE: FROM ESHOWE TAXI RANK TURN LEFT INTO MAIN ROAD THEN RIGHT INTO JOHN ROSS HIGHWAY BECOMING ROAD NO.P323 AND THEN DRIVE BACKWARDS USING THE SAME FORWARD ROUTE OR FROM JOHN ROSS HIGHWAY PROCEED INTO OSBORNE ROAD, THEN RIGHT INTO MANGOSUTHU BUTHELEZI DRIVE AND RIGHT INTO KANGELA ROAD THEN RIGHT INTO R66 AND DRIVE BACKWARDS USING THE SAME FORWARD ROUTE.</p>
6.1.1.4	<p>EXISTING AUTHORITY IN THE CURRENT ROUTE NETWORK</p> <p>ROUTE: 6</p> <p>MANDINI TAXI RANK TO MTUBATUBA TAXI RANK. FROM MANDINI TAXI RANK USE THE OUTWARD ROUTES MENTIONED IN ROUTE 2 ABOVE THEN ALONG ROAD NO. 258 TURN LEFT AND PROCEED ALONG N2 FREE WAY. DRIVE ALONG N2 AND AFTER PASSING KWAMSANE TOWNSHIP TURN RIGHT INTO ROAD NO.P237/ R618 PROCEED ALONG THEN TURN LEFT INTO RIVERVIEW ROAD AND THEN RIGHT INTO INYATHI ROAD RIGHT AGAIN INTO INKOSI MTUBATUBA ROAD THEN PROCEED STRAIGHT TO THE TAXI RANK.</p> <p>REVERSE ROUTE. FROM MTUBATUBA TAXI RANK DRIVE ALONG INKOSI MTUBATUBA ROAD THE TURN LEFT INTO INYATHI ROAD AND THEN DRIVE BACKWARDS USING THE SAME FORWARD ROUTE.</p>



GAZETTE

REGION: ALL

GAZETTE PRINT DATE : 04 MAY 2015

GAZETTE EXPIRY DATE: 25 MAY 2015

6.1.1.5	<p>ROUTE: 5</p> <p>MANDINI TAXI RANK TO NONGOMA TAXI RANK. FROM MANDINI TAXI RANK USE THE OUTWARDS ROUTES AS STATED IN ROUTE 2 ABOVE THEN ALONG R66 BECOMING KING DINIZULU HIGHWAY IN ULUNDI WHICH CHANGES BACK TO R66 AFTER PASSING ULUNDI, THEN IN NONGOMA STILL ALONG THE SAME ROUTE TURN LEFT INTO NONGOMA TAXI RANK.</p> <p>REVERSE ROUTE. FROM NONGOMA TAXI RANK TURN RIGHT INTO R66 THEN PROCEED STRAIGHT TO THE STARTING POINT USING THE SAME FORWARD ROUTE.</p>
6.1.1.6	<p>ROUTE: 7</p> <p>MANDINI TAXI RANK TO EMPANGENI TAXI RANK. FROM MANDINI TAXI RANK EITHER DRIVE ALONG ROAD NO.P459 THEN JOIN ROAD NO.258 TOWARDS R102 NORTHWARDS OR DRIVE ALONG ROAD NO.P459 BECOMING WHITE STREET AT ISITHEBE AND PROCEED ALONG AS DETAILED ABOVE IN ROUTE 2 TOWARDS R102,AT EMPANGENI R102 BECOMES GRANTHAM HIGHWAY THEN TURN RIGHT TOWARDS FOURTH AVENUE CIRCLE THEN LEFT AND DRIVE ALONG TANNER ROAD THEN RIGHT INTO A DRIVE-WAY WHICH LEADS TO EMPANGENI TAXI RANK A AND FINALLY LEFT INTO A LONG DISTANCE TAXI RANK.</p> <p>REVERSE ROUTE. FROM EMPANGENI TAXI RANK JOIN TANNER ROAD THEN TURN LEFT AND DRIVE INTO FOURTH AVENUE CIRCLE AND PROCEED ALONG R102, USE THE SAME FORWARD ROUTE TO DRIVE BACK TO THE STARTING POINT.</p>
6.1.1.7	<p>ROUTE: 9</p> <p>EXISTING AUTHORITY IN THE CURRENT ROUTE NETWORK</p> <p>MANDINI TAXI RANK TO STANGER TAXI RANK. FROM MANDINI TAXI RANK MAKE USE OF OUTWARD ROUTES AS DETAILED IN ROUTE 1 ABOVE THEN AT AN INTERSECTION OF R102 AND BLYTHEDALE BEACH IN STANGER TURN RIGHT INTO LINK STREET AND RIGHT AGAIN JOINING BALCOMB STREET THEN LEFT INTO STANGER TAXI RANK.</p> <p>REVERSE ROUTE. FROM STANGER TAXI RANK DRIVE BACKWARDS USING THE SAME FORWARD ROUTE.</p>
6.1.1.8	<p>ROUTE: 8</p> <p>EXISTING AUTHORITY IN THE CURRENT ROUTE NETWORK</p> <p>MANDINI TAXI RANK TO MKUZE TAXI RANK. FROM MANDINI TAXI RANK MAKE USE OF OUTWARDS ROUTES AS DETAILED IN ROUTES 8 & 9 ABOVE, THEN ALONG R102 PROCEED ALONG AS STATED IN ROUTE 14 ABOVE AND ARRIVE AT MKUZE TAXI RANK.</p>



GAZETTE

REGION: ALL

GAZETTE PRINT DATE : 04 MAY 2015

GAZETTE EXPIRY DATE: 25 MAY 2015

6.1.1.9

APPROVED ROUTES

MANDINI, SUNDUMBILI & TUGELA TAXI OWNERS ASSOCIATION

EXISTING AUTHORITY IN THE CURRENT ROUTE NETWORK

ROUTE: 1

MANDINI TAXI RANK TO DURBAN.

FROM MANDINI TAXI RANK PROCEED ALONG AN OUTWARD ROAD FROM THE RANK THEN TURN RIGHT INTO ROAD NO.P459, DRIVE ALONG THEN TURN LEFT INTO ROAD NO.258 THEN PROCEED ONTO AN ON RAMP TO R102, TURN LEFT SOUTHWARDS ALONG R102.AT STANGER TURN LEFT INTO BLYTHEDALE BEACH DRIVE ALONG R74 AND THEN JOIN INTO N2 FREEWAY. PROCEED ALONG N2 FREEWAY AND TURN LEFT AT UMHLANGA INTO M41 LEFT INTO M4, THEN PROCEED TOWARDS THE CITY CENTRE ALONG M4 AND TURN RIGHT INTO M17W ARGYLE ROAD THEN LEFT INTO R102 UMGENI ROAD. PROCEED ALONG AND TURN RIGHT INTO LEOPOLD STREET THEN LEFT MARKET ROAD AND THEN JOIN WILLIAMS ROAD. TURN RIGHT INTO SMITH STREET THEN RIGHT INTO WARWICK AVENUE. RIGHT INTO ALICE STREET AND THEN LEFT INTO ALBERT STREET AND PARK ON THE RIGHT INTO THE TEACHER'S CENTRE TAXI RANK.

ALTERNATIVE ROUTE:

FROM MANDINI TAXI RANK PROCEED AS STATED ABOVE IN ROUTE 1.ALONG ROAD NO.258 TURN RIGHT INTO N2 FREEWAY DRIVE ALONG AND AT E.B. CLOETE JUNCTION TURN LEFT INTO N3 TOWARDS EAST THEN JOIN OLD DUTCH ROAD BECOMING ALICE STREET THEN RIGHT INTO MARKET ROAD PROCEED ALONG AND DROP OFF PASSENGERS AT BEREA STATION THEN PROCEED ALONG WILLIAMS ROAD AND TURN RIGHT INTO SMIT STREET AND PROCEED AS STATED ABOVE TO THE FINAL DESTINATION.

REVERSE ROUTE:

FROM TEACHER'S CENTRE TAXI RANK EITHER RIGHT INTO UMGENI ROAD TURN RIGHT INTO LEOPOLD STREET AND JOIN CONONGATE ROAD THEN PROCEED STRAIGHT INTO N3 FREEWAY AND DRIVE BACKWARDS USING THE SAME FORWARD ROUTE AS STATED ABOVE OR DRIVE ALONG UMGENI ROAD THEN PROCEED AS STATED IN THE FORWARD ROUTE ABOVE.



GAZETTE

REGION: ALL

GAZETTE PRINT DATE : 04 MAY 2015

GAZETTE EXPIRY DATE: 25 MAY 2015

1)	APP0039728	GAZETTE NUMBER: LGKZNG02-2015-APR
2)	FP MUTHEN ID NO. 4009165086080	
3)	4 LAVENDER PLACE BRINDHAVEN VERULAM KWA-ZULU NATAL 4339	
4)	APPLICANT TYPE : BACKLOG CAPTURE	
5)	IS STILL TO BE ACQUIRED	
6.1.1.1	<p>2. WATERLOO TO DURBAN</p> <p>A) FROM AN APPROVED RANK IN CROCODILE ROAD, BAT ROAD, WOODPECKER ROAD, STIFANOT ROAD 20214, PYTHON ROAD, WOODPECKER ROAD TO ROAD M27, M24 OFF RAMP SOUTH ALONG M4, INTO STANGER STREET, RIGHT INTO ORDINANCE ROAD, INTO LEOPOLD STREET, RIGHT INTO ALICE STREET, RIGHT INTO GREY STREET, LEFT INTO PRINCE EDWARD STREET TAXI RANK.</p> <p>B) FROM APPROVED TAXI RANK MDENI ROAD, CROCODILE ROAD TO ROAD 20250, LOVISA ROAD, ROAD 20214, STIFANOT ROAD, ROAD 20114, LILLY ROAD 20113; LEMON ROAD 2028, CROCODILE ROAD, PLUM STREET 20108, ON M27 TO M4 OFF – RAMP SOUTH ALONG M4 TO -</p> <p>FIRST ALTERNATIVE UMHLANGA ROCKS OFF-RAMP, LEFT UMHLANGA ROCKS DRIVE, BECOMING LIGHTHOUSE ROAD, TANNAGER WAY, LAGOON DRIVE, LIGHTHOUSE ROAD M4 SOUTH.</p> <p>SECOND ALTERNATIVE M4 OFF-RAMP TO LA LUCIA MALL, LEFT INTO LINK ROAD, LEFT ARMSTRONG AVENUE, AND TURN AROUND AT THE TAXI RANK ON ARMSTRONG AVENUE, RIGHT LINK ROAD, RIGHT RODGE ROAD TO M4 ON-RAMP ALONG M4 INTO STANGER STREET, RIGHT ORDINANCE ROAD, INTO LEOPOLD STREET, RIGHT INTO WARWICK AVENUE, RIGHT ALICE STREET, RIGHT GREY STREET, LEFT INTO PRINCE ALFRED STREET TAXI RANK</p> <p>RETURN ROUTE: FROM PRINCE EDWARD STREET, LEFT INTO FIELD STREET, RIGHT INTO OLD FORT ROAD, LEFT INTO STANGER STREET INTO M4 AND PROCEED ALONG THE ALTERNATIVES SET OUT ABOVE IN REVERSE.</p>	
6.1.1.2	<p>3. WATERLOO TO VERULAM</p> <p>(A). FROM AN APPROVED TAXI RANK IN CROCODILE ROAD, BAT ROAD, WOODPECKER ROAD, STIFANAT ROAD 20214, PYTHON ROAD, WOODPECKER ROAD TO M27 ALONG M27 TO THE TAXI RANK IN IRELAND STREET AND RETURN ALONG THE SAME ROUTE.</p> <p>(B). FROM APPROVED TAXI RANK IN MDENI ROAD, CROCODILE ROAD, TO ROAD 20250, ROAD 2026, LOVISA ROAD, 2028, CROCODILE ROAD, PLUM STREET 20108, ON M27 ALONG M27 TO THE TAXI RANK IN IRELAND STREET AND RETURN ALONG THE SAME ROUTE.</p> <p>FIRST ALTERNATIVE FROM ANY OF THE ROUTES AS SET OUT IN PARAGRAPHS (A) AND (B) ALONG M27, TO LOTUS ROAD, TEMPLE VALLEY, GARLAND STREET, MOSS STREET, INTO IRELAND STREET TAXI RANK AND RETURN ALONG THE SAME ROUTE.</p> <p>SECOND ALTERNATIVE IRELAND TAXI RANK PROCEED TO SOUTH RIDGE, WATERLOO MPA WAYBRIDGE, M27 TO WATERLOO.</p>	



GAZETTE

REGION: ALL

GAZETTE PRINT DATE : 04 MAY 2015

GAZETTE EXPIRY DATE: 25 MAY 2015

- | | |
|---------|---|
| 6.1.1.3 | <p>4. WATERLOO TO PHOENIX PLAZA</p> <p>(A)FROM AN APPROVED TAXI RANK IN CROCODILE ROAD, BAT ROAD, WOODPECKER ROAD, STIFANAT ROAD 20214, PYTHON ROAD, WOODPECKER ROAD TO M27 TO M4 ON RAMP SOUTH TO R79 OTTAWA R102 TO PHOENIX HIGHWAY, PROCEED ALONG PHOENIX HIGHWAY TO PHOENIX PLAZA TAXI RANK AND RETURN ALONG THE SAME ROUTE.</p> <p>(B)FROM APPROVED TAXI RANK IN MDENI ROAD, CROCODILE ROAD, TO ROAD 2026, LOVISA ROAD 20214, STIFANAT ROAD, ROAD 20114, LILLY ROAD 20113, LEMON ROAD 2028, CROCODILE ROAD, PLUM STREET ON M27 TO M4 ON RAMP SOUTH TO R79, OTTAWA R102 TO PHOENIX HIGHWAY, PROCEED ALONG PHOENIX P1929 TAXI RANK AND RETURN ALONG THE SAME ROUTE.</p> |
|---------|---|



GAZETTE

REGION: ALL

GAZETTE PRINT DATE : 04 MAY 2015

GAZETTE EXPIRY DATE: 25 MAY 2015

1) APP0039729	GAZETTE NUMBER: LGKZNG02-2015-APR
2) BM BUTHELEZI ID NO. 5304295241088	
3) P.O. BOX 801 SUNDUMBILI KWA ZULU NATAL KWA-ZULU NATAL 4491	
4) APPLICANT TYPE : BACKLOG CAPTURE	
5) IS STILL TO BE ACQUIRED	
6.1.1.1	<p>EXISTING AUTHORITY IN THE CURRENT ROUTE NETWORK</p> <p>ROUTE: 3</p> <p>MANDINI TAXI RANK TO MELMOTH TAXI RANK. FROM MANDINI TAXI RANK USE THE OUTWARD ROUTES AS STATED IN ROUTE 2 ABOVE THEN ALONG R66/ R34 MELMOTH BECOMING PIET RETIEF STREET TURN RIGHT INTO VICTORIA STREET AND THEN TURN LEFT INTO MELMOTH TAXI RANK.</p> <p>REVERSE ROUTE. FROM MELMOTH TAXI RANK TURN RIGHT INTO VICTORIA STREET AND LEFT INTO PIET RETIEF STREET BECOMING R66 PROCEED ALONG BACKWARDS TO THE STARTING POINT USING THE SAME FORWARD ROUTE.</p>
6.1.1.2	<p>ROUTE: 4</p> <p>MANDINI TAXI RANK TO ULUNDI TAXI RANK. FROM MANDINI TAXI RANK USE THE OUTWARD ROUTES AS STATED IN ROUTE 2 ABOVE THEN ALONG R66/ R34 BECOMING R66 WHICH CHANGES INTO KING DINIZULU HIGHWAY IN ULUNDI TURN RIGHT INTO PRINCESS MAGOGO STREET THEN LEFT INTO ULUNDI TAXI RANK</p> <p>REVERSE ROUTE. FROM ULUNDI TAXI RANK TURN RIGHT INTO PRINCESS MAGOGO STREET THEN LEFT INTO KING DINIZULU HIGHWAY BECOMING R66 THEN DRIVE BACKWARDS ALONG THE SAME FORWARD ROUTE.</p>



GAZETTE

REGION: ALL

GAZETTE PRINT DATE : 04 MAY 2015

GAZETTE EXPIRY DATE: 25 MAY 2015

6.1.1.3	<p>ROUTE: 2</p> <p>MANDINI TAXI RANK TO ESHOWE TAXI RANK: FROM MANDINI TAXI RANK TURN LEFT INTO ROAD NO.P459 BECOMING WHITE STREET AT ISITHEBE WHICH ALSO CHANGES INTO ROAD NO.P265, PROCEED ALONG AND TURN LEFT AND JOIN R102.TURN LEFT AND PROCEED ALONG R66, TURN LEFT INTO ROAD NO.P323 BECOMING JOHN ROSS HIGHWAY THEN RIGHT INTO OSBORNE ROAD AND INTO A ROAD WHICH LEADS TO ESHOWE TAXI RANK.</p> <p>ALTERNATIVE ROUTE: FROM MANDINI TAXI RANK TURN RIGHT INTO ROAD NO.459 TURN LEFT INTO ROAD NO. 258 PROCEED STRAIGHT AND TURN LEFT INTO R102 THEN DRIVE ALONG AS STATED ABOVE TO THE FINAL DESTINATION.</p> <p>ALTERNATIVELY: DRIVE ALONG ROAD NO.258 AND TURN LEFT INTO N2 FREE WAY THEN LEFT INTO R66 ESHOWE DIRECTION AND PROCEED ALONG R66 THEN LEFT TURN INTO KANGELA ROAD AND LEFT TURN IN TO MANGOSUTHU BUTHELEZI DRIVE AND LEFT INTO OSBORNE ROAD THEN RIGHT INTO A ROAD WHICH LEADS TO ESHOWE TAXI RANK.</p> <p>REVERSE ROUTE: FROM ESHOWE TAXI RANK TURN LEFT INTO MAIN ROAD THEN RIGHT INTO JOHN ROSS HIGHWAY BECOMING ROAD NO.P323 AND THEN DRIVE BACKWARDS USING THE SAME FORWARD ROUTE OR FROM JOHN ROSS HIGHWAY PROCEED INTO OSBORNE ROAD, THEN RIGHT INTO MANGOSUTHU BUTHELEZI DRIVE AND RIGHT INTO KANGELA ROAD THEN RIGHT INTO R66 AND DRIVE BACKWARDS USING THE SAME FORWARD ROUTE.</p>
6.1.1.4	<p>EXISTING AUTHORITY IN THE CURRENT ROUTE NETWORK</p> <p>ROUTE 10 UNIVERSITY PARK TO REKENS/ ISITHEBE, SUNDUMBILI TO ISITHEBE INDUSTRIAL AREA. FROM MANDINI TAXI RANK DRIVE ALONG AS DETAILED IN ROUTE 2 ABOVE THEN AT ISITHEBE TURN LEFT INTO BLUE STREET THEN GO ALONG GREEN STREET THEN DRIVE ALONG ALL THE MAIN STREETS SUCH AS YELLOW STREET , BROWN STREET, ORANGE STREET AND RED STREET.</p> <p>REVERSE ROUTE. FROM AGREED UPON PICK-UP POINTS IN ISITHEBE INDUSTRIAL AREA DRIVE ALONG ALL MAIN STREETS BACK TO THE STARTING POINT USING THE SAME FORWARD ROUTE.</p>



GAZETTE

REGION: ALL

GAZETTE PRINT DATE : 04 MAY 2015

GAZETTE EXPIRY DATE: 25 MAY 2015

6.1.1.5	<p>EXISTING AUTHORITY IN THE CURRENT ROUTE NETWORK</p> <p>ROUTE: 6</p> <p>MANDINI TAXI RANK TO MTUBATUBA TAXI RANK. FROM MANDINI TAXI RANK USE THE OUTWARD ROUTES MENTIONED IN ROUTE 2 ABOVE THEN ALONG ROAD NO. 258 TURN LEFT AND PROCEED ALONG N2 FREE WAY. DRIVE ALONG N2 AND AFTER PASSING KWAMSANE TOWNSHIP TURN RIGHT INTO ROAD NO.P237/ R618 PROCEED ALONG THEN TURN LEFT INTO RIVERVIEW ROAD AND THEN RIGHT INTO INYATHI ROAD RIGHT AGAIN INTO INKOSI MTUBATUBA ROAD THEN PROCEED STRAIGHT TO THE TAXI RANK.</p> <p>REVERSE ROUTE. FROM MTUBATUBA TAXI RANK DRIVE ALONG INKOSI MTUBATUBA ROAD THE TURN LEFT INTO INYATHI ROAD AND THEN DRIVE BACKWARDS USING THE SAME FORWARD ROUTE.</p>
6.1.1.6	<p>ROUTE: 5</p> <p>MANDINI TAXI RANK TO NONGOMA TAXI RANK. FROM MANDINI TAXI RANK USE THE OUTWARDS ROUTES AS STATED IN ROUTE 2 ABOVE THEN ALONG R66 BECOMING KING DINIZULU HIGHWAY IN ULUNDI WHICH CHANGES BACK TO R66 AFTER PASSING ULUNDI, THEN IN NONGOMA STILL ALONG THE SAME ROUTE TURN LEFT INTO NONGOMA TAXI RANK.</p> <p>REVERSE ROUTE. FROM NONGOMA TAXI RANK TURN RIGHT INTO R66 THEN PROCEED STRAIGHT TO THE STARTING POINT USING THE SAME FORWARD ROUTE.</p>
6.1.1.7	<p>ROUTE: 7</p> <p>MANDINI TAXI RANK TO EMPANGENI TAXI RANK. FROM MANDINI TAXI RANK EITHER DRIVE ALONG ROAD NO.P459 THEN JOIN ROAD NO.258 TOWARDS R102 NORTHWARDS OR DRIVE ALONG ROAD NO.P459 BECOMING WHITE STREET AT ISITHEBE AND PROCEED ALONG AS DETAILED ABOVE IN ROUTE 2 TOWARDS R102,AT EMPANGENI R102 BECOMES GRANTHAM HIGHWAY THEN TURN RIGHT TOWARDS FOURTH AVENUE CIRCLE THEN LEFT AND DRIVE ALONG TANNER ROAD THEN RIGHT INTO A DRIVE-WAY WHICH LEADS TO EMPANGENI TAXI RANK A AND FINALLY LEFT INTO A LONG DISTANCE TAXI RANK.</p> <p>REVERSE ROUTE. FROM EMPANGENI TAXI RANK JOIN TANNER ROAD THEN TURN LEFT AND DRIVE INTO FOURTH AVENUE CIRCLE AND PROCEED ALONG R102, USE THE SAME FORWARD ROUTE TO DRIVE BACK TO THE STARTING POINT.</p>
6.1.1.8	<p>ROUTE 14</p> <p>FROM MANDINI TAXI RANK TO EMPANGENI TAXI RANK, TURN RIGHT FROM MANDINI ROBOT, TURN LEFT INTO R102 (N2), TURN RIGHT USING TANNER ROAD TO EMPANGENI TAXI RANK DROP OFF AND PICK UP AT THE RANK, BACK TO MANDINI USING THE SAME ROUTE</p>



GAZETTE

REGION: ALL

GAZETTE PRINT DATE : 04 MAY 2015

GAZETTE EXPIRY DATE: 25 MAY 2015

6.1.1.9	<p>ROUTE: 9</p> <p>EXISTING AUTHORITY IN THE CURRENT ROUTE NETWORK</p> <p>MANDINI TAXI RANK TO STANGER TAXI RANK. FROM MANDINI TAXI RANK MAKE USE OF OUTWARD ROUTES AS DETAILED IN ROUTE 1 ABOVE THEN AT AN INTERSECTION OF R102 AND BLYTHEDALE BEACH IN STANGER TURN RIGHT INTO LINK STREET AND RIGHT AGAIN JOINING BALCOMB STREET THEN LEFT INTO STANGER TAXI RANK.</p> <p>REVERSE ROUTE. FROM STANGER TAXI RANK DRIVE BACKWARDS USING THE SAME FORWARD ROUTE.</p>
6.1.1.10	<p>ROUTE: 8</p> <p>EXISTING AUTHORITY IN THE CURRENT ROUTE NETWORK</p> <p>MANDINI TAXI RANK TO MKUZE TAXI RANK. FROM MANDINI TAXI RANK MAKE USE OF OUTWARDS ROUTES AS DETAILED IN ROUTES 8 & 9 ABOVE, THEN ALONG R102 PROCEED ALONG AS STATED IN ROUTE 14 ABOVE AND ARRIVE AT MKUZE TAXI RANK.</p>



GAZETTE

REGION: ALL

GAZETTE PRINT DATE : 04 MAY 2015

GAZETTE EXPIRY DATE: 25 MAY 2015

6.1.1.1
1

APPROVED ROUTES
MANDINI, SUNDUMBILI & TUGELA TAXI OWNERS ASSOCIATION

EXISTING AUTHORITY IN THE CURRENT ROUTE NETWORK

ROUTE: 1

MANDINI TAXI RANK TO DURBAN.

FROM MANDINI TAXI RANK PROCEED ALONG AN OUTWARD ROAD FROM THE RANK THEN TURN RIGHT INTO ROAD NO.P459, DRIVE ALONG THEN TURN LEFT INTO ROAD NO.258 THEN PROCEED ONTO AN ON RAMP TO R102, TURN LEFT SOUTHWARDS ALONG R102.AT STANGER TURN LEFT INTO BLYTHEDALE BEACH DRIVE ALONG R74 AND THEN JOIN INTO N2 FREEWAY. PROCEED ALONG N2 FREEWAY AND TURN LEFT AT UMHLANGA INTO M41 LEFT INTO M4, THEN PROCEED TOWARDS THE CITY CENTRE ALONG M4 AND TURN RIGHT INTO M17W ARGYLE ROAD THEN LEFT INTO R102 UMGENI ROAD. PROCEED ALONG AND TURN RIGHT INTO LEOPOLD STREET THEN LEFT MARKET ROAD AND THEN JOIN WILLIAMS ROAD. TURN RIGHT INTO SMITH STREET THEN RIGHT INTO WARWICK AVENUE. RIGHT INTO ALICE STREET AND THEN LEFT INTO ALBERT STREET AND PARK ON THE RIGHT INTO THE TEACHER'S CENTRE TAXI RANK.

ALTERNATIVE ROUTE:

FROM MANDINI TAXI RANK PROCEED AS STATED ABOVE IN ROUTE 1.ALONG ROAD NO.258 TURN RIGHT INTO N2 FREEWAY DRIVE ALONG AND AT E.B. CLOETE JUNCTION TURN LEFT INTO N3 TOWARDS EAST THEN JOIN OLD DUTCH ROAD BECOMING ALICE STREET THEN RIGHT INTO MARKET ROAD PROCEED ALONG AND DROP OFF PASSENGERS AT BEREA STATION THEN PROCEED ALONG WILLIAMS ROAD AND TURN RIGHT INTO SMIT STREET AND PROCEED AS STATED ABOVE TO THE FINAL DESTINATION.

REVERSE ROUTE:

FROM TEACHER'S CENTRE TAXI RANK EITHER RIGHT INTO UMGENI ROAD TURN RIGHT INTO LEOPOLD

STREET AND JOIN CONONGATE ROAD THEN PROCEED STRAIGHT INTO N3 FREEWAY AND DRIVE BACKWARDS

USING THE SAME FORWARD ROUTE AS STATED ABOVE OR DRIVE ALONG UMGENI ROAD THEN PROCEED AS STATED IN THE FORWARD ROUTE ABOVE.



GAZETTE

REGION: ALL

GAZETTE PRINT DATE : 04 MAY 2015

GAZETTE EXPIRY DATE: 25 MAY 2015

1) APP0039527	GAZETTE NUMBER: LGKZNG02-2015-APR
2) ME KHUMALO ID NO. 5409145584080	
3) P O BOX 53075	
OSIZWENI	
KWAZULU NATAL	
2940	
4) APPLICANT TYPE : BACKLOG CAPTURE	
5) IS STILL TO BE ACQUIRED	
6.1.1.1	<p>ROUTE 38 FROM NEWCASTLE TAXI RANK, LEFT KIRKLAND, RIGHT ALLEN STREET, LEFT N11, RIGHT MR483, RIGHT R34 LEFT R33 ONTO R69 RIGHT INTO R618 TO NONGOMA TAXI RANK AND RETURN.</p>
6.1.1.2	<p>ROUTE 37 FROM NEWCASTLE TAXI RANK, LEFT KIRKLAND STREET, RIGHT ALLEN STREET, LEFT N11, RIGHT MR483, RIGHT R34, TO THE TAXI RANK IN EMPANGENI AND RETURN.</p>
6.1.1.3	<p>ROUTE 36 FROM NEWCASTLE TAXI RANK LEFT KIRKLAND RIGHT ALLEN STREET LEFT N11 RIGHT MR483 RIGHT R34 ONTO NKANDE ROAD TO NQUTHU TAXI RANK AND RETURN.</p>
6.1.1.4	<p>ROUTE 35 FROM NEWCASTLE TAXI RANK, LEFT KIRKLAND RIGHT ALLEN LEFT N11 LEFT MR483 RIGHT R34 LEFT R33 RIGHT DUMBE TAXI RANK IN PAULPIETERSBURG AND RETURN</p>



GAZETTE

REGION: ALL

GAZETTE PRINT DATE : 04 MAY 2015

GAZETTE EXPIRY DATE: 25 MAY 2015

6.1.1.5	ROUTE 34 FROM NEWCASTLE TAXI RANK, LEFT INTO KIRKLAND RIGHT ALLEN STREET LEFT MR483 RIGHT R34 LEFT R33 LEFT TO R33 VRYHEID TAXI RANK AND RETURN.
6.1.1.6	ROUTE 33 FROM NEWCASTLE TAXI RANK, LEFT KIRKLAND, RIGHT ALLEN STREET, RIGHT N11, LEFT N3, LEFT INTO ALICE STREET LEFT INTO ALBERT STREET RIGHT TO UMGENI ROAD DURBAN TAXI RANK AND RETURN.
6.1.1.7	ROUTE 32 FROM NEWCASTLE TAXI RANK, LEFT KIRKLAND, RIGHT ALLEN STREET, RIGHT N11, LEFT INTO N3 RIGHT INTO CHURCH STREET TO PIETERMARITZBURG TAXI RANK AND RETURN.
6.1.1.8	ROUTE 31 FROM NEWCASTLE TAXI RANK, LEFT KIRKLAND RIGHT ALLEN STREET RIGHT N11 LEFT R621 LEFT R68 TO DUNDEE TAXI RANK AND RETURN

**GAZETTE**

REGION: ALL

GAZETTE PRINT DATE : 04 MAY 2015

GAZETTE EXPIRY DATE: 25 MAY 2015

6.1.1.9	ROUTE 40 FROM UTRECHT TAXI RANK INTO R34, INTO MR483, INTO N11, INTO ALLEN STREET, RIGHT INTO VOORTREKKER STREET TO TERMINAS STREET TAXI RANK IN NEWCASTLE.
6.1.1.1 0	ROUTE 24 FROM OSIZWENI TAXI RANK, RIGHT INTO MR483, LEFT R34, RIGHT TO UTRECHT TAXI RANK AND RETURN
6.1.1.1 1	ROUTE 21 FROM MEMEZANI STORE, JOHNSTONE FARM, TURN RIGHT INTO MR483, TURN RIGHT INTO ALBERT WESSELS STREET, RIGHT INTO HARDWICK STREET, LEFT INTO HARDING STREET, RIGHT INTO ALLEN STREET, LEFT INTO KIRKLAND STREET, RIGHT INTO VOORTREKKER STREET, RIGHT INTO TERMINUS STREET TAXI RANK NEWCASTLE AND RETURN
6.1.1.1 2	ROUTE 15 FROM OSIZWENI TOP RANK P209 ROAD TO KWA-MDAKANE TAXI RANK AND RETURN



GAZETTE

REGION: ALL

GAZETTE PRINT DATE : 04 MAY 2015

GAZETTE EXPIRY DATE: 25 MAY 2015

6.1.1.1 3	<p>ROUTE 23 FROM OSIZWENI TOWNSHIP ALL UNITS TO MADADENI TOWNSHIP ALL SECTIONS AND RETURN</p>
6.1.1.1 4	<p>CONDITIONS / RESTRICTIONS</p> <ol style="list-style-type: none"> 1. ROUTE NO. BETWEEN STARTING AND DESTINATION POINTS PICK-UP AND SET DOWN OF PASSENGERS ALLOWED EXCLUDING BUS STOPS 2. ROUTE NO. 31-39:NO PICK - UP AND SET DOWN OF PASSENGERS EN ROUTE. 3.PASSENGERS MAY BE PICKED UP AND/OR SET DOWN ONLY AT DESIGNATED TAXI RANK OR TAXI STOP, WHICH SHALL EXCLUDE BUS STOPS. 4.ENTRY OR RANKING ON PRIVATE PROPERTY IS NOT PERMITTED WITHOUT PERMISSION OF THE LANDLORD, A COPY OF WHICH MUST BE SUPPLIED TO THE BOARD BEFORE ISSUE OPERATING LICENSE. 5.WITHOUT HAVING ENTERED INTO AN AGREEMENT WITH OTHER OPERATORS ON A COMMON ROUTE, AS CONTEMPLATED BY SECTION 88 (2) (B) OF ACT 22 OF 2000, THE PICKING UP OR SETTING DOWN OF PASSENGERS ON SUCH ROUTE IS NOT PERMITTED. A COPY OF SUCH AGREEMENT MUST BE SUPPLIED TO THE BOARD. 6.AT RANKS, WHETHER ON -STREET OR OFF-STREET, ONLY THE TAXIS THAT CAN BE ACCOMMODATED IN THE DEMARCATED AREA MAY OCCUPY THE RANK, EXCESS VEHICLES MUST HOLD ELSEWHERE AT DESIGNATED HOLDING AREAS. 7.RANK PERMITS OR LETTERS OF AUTHORITY MUST BE PRODUCED IN RESPECT OF ALL RANKS IN MUNICIPAL ARREARS, IN PARTICULAR MAJOR TOWNS AND CITIES. 8.THE ALLOCATION OF ANY ROUTE OR PORTION OF A ROUTE IS SUBJECT TO THE CONDITION THAT IT HAS BEEN APPROVED AND ALLOCATED IN GOOD FAITH AND THAT SUCH ROUTE WILL BE INVALID SHOULD IT TRANSPIRE THAT THE ROUTE OR PORTION THEREOF WILL, OR HAS CAUSED CONFLICT DUE TO IT HAVING BEEN APPROVED BASED ON INCORRECT OR FALSE INFORMATION SUPPLIED TO THE BOARD OR AS A RESULT OF AN ERROR. IN SUCH INSTANCE THE OPERATING LICENSE MUST BE RETURNED TO THE BOARD FOR CORRECTION. 9.THE VEHICLE MUST BE COVERED BY MOTOR VEHICLE INSURANCE AS WELL AS PERSONAL LIABILITY INSURANCE.



GAZETTE

REGION: ALL

GAZETTE PRINT DATE : 04 MAY 2015

GAZETTE EXPIRY DATE: 25 MAY 2015

1) APP0039545	GAZETTE NUMBER: LGKZNG02-2015-APR
2) RS BULOSE ID NO. 6212165927083	
3) P.O. BOX 500 BOTHAS HILL KWA-ZULU NATAL 3660	
4) APPLICANT TYPE : BACKLOG CAPTURE	
5) IS STILL TO BE ACQUIRED	
6.1.1.1	<p>ROUTE 1 - NYUSWA TO PINETOWN FROM QADI/NYUSWA RANK ALONG UNNAMED ROADS THROUGH SHELELE, MGOGOZI, MABEDLANA, MLAMBO, MKHIZWANE, EZITHOLENI, MATHEBETHU, MNAMATHA, SHAYAMOYA, SIKHELEKEHLENI, INTO OLD MAIN ROAD PASS VALLEY TRUST, QADI EXTENSION, BOTHA'S HILL, BOTHA'S HILL STATION, PASS KEARSNEY COLLEGE, INTO MKHIZE ROAD, ASSAGAY ROAD, ALONG THE M13 TO HILLCREST TAXI RANK IN INANDA ROAD, RETURN TO THE M13, PASS POLICE STATION, HILDENE, WISTON PARK, GILLETTS, MAYTIME CENTRE, KLOOF SHOPPING CENTRE, PROCEED ALONG THE M13 THROUGH FIELD'S HILL TO THE INTERSECTION WITH OLD MAIN ROAD AND RICHMOND ROAD.</p> <p>ALTERNATE:</p> <p>1.1 TURN LEFT INTO OLD MAIN ROAD IN PINETOWN AND PROCEED TO ANDERSON STREET TAXI RANK AND RETURN TO THE STARTING POINT ALONG THE SAME ROUTE IN THE OPPOSITE DIRECTION. 1 2 TURN RIGHT INTO RICHMOND ROAD, LEFT INTO TRAFFORD ROAD, HILLCLIMB ROAD, SUZUKA ROAD, KYALAMI ROAD, CIRCUIT ROAD, MALCOLM ROAD, CLARK ROAD, MOSS ROAD, ALEXANDER ROAD, BACK IN TO RICHMOND ROAD, INTO OLD MAIN ROAD, LEFT INTO ANDERSON STREET INTO ANDERSON TAXI RANK AND RETURN TO THE STARTING POINT ALONG THE SAME ROUTE IN THE OPPOSITE DIRECTION.</p> <p>CONDITIONS:</p> <p>1. PICKING UP AND SETTING DOWN OF PASSENGERS EN ROUTE IN BOTH DIRECTIONS SUBJECT TO AGREEMENTS IN TERMS OF SECTION 88(2)(B) OF ACT 22 OF 2000 WITH AFFECTED TAXI ASSOCIATIONS, IF APPLICABLE. 2. NO PRIVATE PROPERTY MAY BE ENTERED WITHOUT THE WRITTEN APPROVAL OF THE LANDLORD. 3. RANK PERMITS FOR EACH VEHICLE TO BE OBTAINED FROM THE AFFECTED MUNICIPALITY.</p>



GAZETTE

REGION: ALL

GAZETTE PRINT DATE : 04 MAY 2015

GAZETTE EXPIRY DATE: 25 MAY 2015

1) APP0039557	GAZETTE NUMBER: LGKZNG02-2015-APR
2) SV SIGWAZA ID NO. 6401175481088	
3) P O BOX 536 BOTHAS HILL PINETOWN KWA-ZULU NATAL 3660	
4) APPLICANT TYPE : BACKLOG CAPTURE	
5) IS STILL TO BE ACQUIRED	
6.1.1.1	<p>ROUTE 1 - NYUSWA TO PINETOWN FROM QADI/NYUSWA RANK ALONG UNNAMED ROADS THROUGH SHELELE, MGOGOZI, MABEDLANA, MLAMBO, MKHIZWANE, EZITHOLENI, MATHEBETHU, MNAMATHA, SHAYAMOYA, SIKHELEKEHLENI, INTO OLD MAIN ROAD PASS VALLEY TRUST, QADI EXTENSION, BOTHAS HILL, BOTHAS HILL STATION, PASS KEARSNEY COLLEGE, INTO MKHIZE ROAD, ASSAGAY ROAD, ALONG THE M13 TO HILLCREST TAXI RANK IN INANDA ROAD, RETURN TO THE M13, PASS POLICE STATION, HILDENE, WISTON PARK, GILLETTS, MAYTIME CENTRE, KLOOF SHOPPING CENTRE, PROCEED ALONG THE M13 THROUGH FIELD'S HILL TO THE INTERSECTION WITH OLD MAIN ROAD AND RICHMOND ROAD.</p> <p>ALTERNATE:</p> <p>1.1 TURN LEFT INTO OLD MAIN ROAD IN PINETOWN AND PROCEED TO ANDERSON STREET TAXI RANK AND RETURN TO THE STARTING POINT ALONG THE SAME ROUTE IN THE OPPOSITE DIRECTION. 1 2 TURN RIGHT INTO RICHMOND ROAD, LEFT INTO TRAFFORD ROAD, HILLCLIMB ROAD, SUZUKA ROAD, KYALAMI ROAD, CIRCUIT ROAD, MALCOLM ROAD, CLARK ROAD, MOSS ROAD, ALEXANDER ROAD, BACK IN TO RICHMOND ROAD, INTO OLD MAIN ROAD, LEFT INTO ANDERSON STREET INTO ANDERSON TAXI RANK AND RETURN TO THE STARTING POINT ALONG THE SAME ROUTE IN THE OPPOSITE DIRECTION.</p> <p>CONDITIONS:</p> <p>1. PICKING UP AND SETTING DOWN OF PASSENGERS EN ROUTE IN BOTH DIRECTIONS SUBJECT TO AGREEMENTS IN TERMS OF SECTION 88(2)(B) OF ACT 22 OF 2000 WITH AFFECTED TAXI ASSOCIATIONS, IF APPLICABLE. 2. NO PRIVATE PROPERTY MAY BE ENTERED WITHOUT THE WRITTEN APPROVAL OF THE LANDLORD. 3. RANK PERMITS FOR EACH VEHICLE TO BE OBTAINED FROM THE AFFECTED MUNICIPALITY.</p>



GAZETTE

REGION: ALL

GAZETTE PRINT DATE : 04 MAY 2015

GAZETTE EXPIRY DATE: 25 MAY 2015

1) APP0039561	GAZETTE NUMBER: LGKZNG02-2015-APR
2) DM PHEWA ID NO. 6404125489086	
3) TPO BOX 1856 PINETOWN DURBAN KWA-ZULU NATAL 3660	
4) APPLICANT TYPE : BACKLOG CAPTURE	
5) IS STILL TO BE ACQUIRED	
6.1.1.1	<p>ROUTE 1 - NYUSWA TO PINETOWN FROM QADI/NYUSWA RANK ALONG UNNAMED ROADS THROUGH SHELELE, MGOGOZI, MABEDLANA, MLAMBO, MKHIZWANE, EZITHOLENI, MATHEBETHU, MNAMATHA, SHAYAMOYA, SIKHELEKEHLENI, INTO OLD MAIN ROAD PASS VALLEY TRUST, QADI EXTENSION, BOTHA'S HILL, BOTHA'S HILL STATION, PASS KEARSNEY COLLEGE, INTO MKHIZE ROAD, ASSAGAY ROAD, ALONG THE M13 TO HILLCREST TAXI RANK IN INANDA ROAD, RETURN TO THE M13, PASS POLICE STATION, HILDENE, WISTON PARK, GILLETTS, MAYTIME CENTRE, KLOOF SHOPPING CENTRE, PROCEED ALONG THE M13 THROUGH FIELD'S HILL TO THE INTERSECTION WITH OLD MAIN ROAD AND RICHMOND ROAD.</p> <p>ALTERNATE:</p> <p>1.1 TURN LEFT INTO OLD MAIN ROAD IN PINETOWN AND PROCEED TO ANDERSON STREET TAXI RANK AND RETURN TO THE STARTING POINT ALONG THE SAME ROUTE IN THE OPPOSITE DIRECTION. 1 2 TURN RIGHT INTO RICHMOND ROAD, LEFT INTO TRAFFORD ROAD, HILLCLIMB ROAD, SUZUKA ROAD, KYALAMI ROAD, CIRCUIT ROAD, MALCOLM ROAD, CLARK ROAD, MOSS ROAD, ALEXANDER ROAD, BACK IN TO RICHMOND ROAD, INTO OLD MAIN ROAD, LEFT INTO ANDERSON STREET INTO ANDERSON TAXI RANK AND RETURN TO THE STARTING POINT ALONG THE SAME ROUTE IN THE OPPOSITE DIRECTION.</p> <p>CONDITIONS:</p> <p>1. PICKING UP AND SETTING DOWN OF PASSENGERS EN ROUTE IN BOTH DIRECTIONS SUBJECT TO AGREEMENTS IN TERMS OF SECTION 88(2)(B) OF ACT 22 OF 2000 WITH AFFECTED TAXI ASSOCIATIONS, IF APPLICABLE. 2. NO PRIVATE PROPERTY MAY BE ENTERED WITHOUT THE WRITTEN APPROVAL OF THE LANDLORD. 3. RANK PERMITS FOR EACH VEHICLE TO BE OBTAINED FROM THE AFFECTED MUNICIPALITY.</p>



GAZETTE

REGION: ALL

GAZETTE PRINT DATE : 04 MAY 2015

GAZETTE EXPIRY DATE: 25 MAY 2015

1) APP0039575	GAZETTE NUMBER: LGKZNG02-2015-APR
2) B BLOSE ID NO. 4903285264082	
3) P O BOX 283 BOTHAS HILL PINETOWN KWA-ZULU NATAL 3660	
4) APPLICANT TYPE : BACKLOG CAPTURE	
5) IS STILL TO BE ACQUIRED	
6.1.1.1	<p>ROUTE 1 - NYUSWA TO PINETOWN FROM QADI/NYUSWA RANK ALONG UNNAMED ROADS THROUGH SHELELE, MGOGOZI, MABEDLANA, MLAMBO, MKHIZWANE, EZITHOLENI, MATHEBETHU, MNAMATHA, SHAYAMOYA, SIKHELEKEHLENI, INTO OLD MAIN ROAD PASS VALLEY TRUST, QADI EXTENSION, BOTHAS HILL, BOTHAS HILL STATION, PASS KEARSNEY COLLEGE, INTO MKHIZE ROAD, ASSAGAY ROAD, ALONG THE M13 TO HILLCREST TAXI RANK IN INANDA ROAD, RETURN TO THE M13, PASS POLICE STATION, HILDENE, WISTON PARK, GILLETTS, MAYTIME CENTRE, KLOOF SHOPPING CENTRE, PROCEED ALONG THE M13 THROUGH FIELD'S HILL TO THE INTERSECTION WITH OLD MAIN ROAD AND RICHMOND ROAD.</p> <p>ALTERNATE:</p> <p>1.1 TURN LEFT INTO OLD MAIN ROAD IN PINETOWN AND PROCEED TO ANDERSON STREET TAXI RANK AND RETURN TO THE STARTING POINT ALONG THE SAME ROUTE IN THE OPPOSITE DIRECTION. 1 2 TURN RIGHT INTO RICHMOND ROAD, LEFT INTO TRAFFORD ROAD, HILLCLIMB ROAD, SUZUKA ROAD, KYALAMI ROAD, CIRCUIT ROAD, MALCOLM ROAD, CLARK ROAD, MOSS ROAD, ALEXANDER ROAD, BACK IN TO RICHMOND ROAD, INTO OLD MAIN ROAD, LEFT INTO ANDERSON STREET INTO ANDERSON TAXI RANK AND RETURN TO THE STARTING POINT ALONG THE SAME ROUTE IN THE OPPOSITE DIRECTION.</p> <p>CONDITIONS:</p> <p>1. PICKING UP AND SETTING DOWN OF PASSENGERS EN ROUTE IN BOTH DIRECTIONS SUBJECT TO AGREEMENTS IN TERMS OF SECTION 88(2)(B) OF ACT 22 OF 2000 WITH AFFECTED TAXI ASSOCIATIONS, IF APPLICABLE. 2. NO PRIVATE PROPERTY MAY BE ENTERED WITHOUT THE WRITTEN APPROVAL OF THE LANDLORD. 3. RANK PERMITS FOR EACH VEHICLE TO BE OBTAINED FROM THE AFFECTED MUNICIPALITY.</p>



GAZETTE

REGION: ALL

GAZETTE PRINT DATE : 04 MAY 2015

GAZETTE EXPIRY DATE: 25 MAY 2015

1) APP0039589	GAZETTE NUMBER: LGKZNG02-2015-APR
2) MJ NGCOBO ID NO. 5507185348082	
3) P O BOX 589 BOTHAS HILL PINETOWN KWA-ZULU NATAL 3660	
4) APPLICANT TYPE : BACKLOG CAPTURE	
5) IS STILL TO BE ACQUIRED	
6.1.1.1	<p>ROUTE 1 - NYUSWA TO PINETOWN FROM QADI/NYUSWA RANK ALONG UNNAMED ROADS THROUGH SHELELE, MGOGOZI, MABEDLANA, MLAMBO, MKHIZWANE, EZITHOLENI, MATHEBETHU, MNAMATHA, SHAYAMOYA, SIKHELEKEHLENI, INTO OLD MAIN ROAD PASS VALLEY TRUST, QADI EXTENSION, BOTHAS HILL, BOTHAS HILL STATION, PASS KEARSNEY COLLEGE, INTO MKHIZE ROAD, ASSAGAY ROAD, ALONG THE M13 TO HILLCREST TAXI RANK IN INANDA ROAD, RETURN TO THE M13, PASS POLICE STATION, HILDENE, WISTON PARK, GILLETS, MAYTIME CENTRE, KLOOF SHOPPING CENTRE, PROCEED ALONG THE M13 THROUGH FIELD'S HILL TO THE INTERSECTION WITH OLD MAIN ROAD AND RICHMOND ROAD.</p> <p>ALTERNATE:</p> <p>1.1 TURN LEFT INTO OLD MAIN ROAD IN PINETOWN AND PROCEED TO ANDERSON STREET TAXI RANK AND RETURN TO THE STARTING POINT ALONG THE SAME ROUTE IN THE OPPOSITE DIRECTION. 1 2 TURN RIGHT INTO RICHMOND ROAD, LEFT INTO TRAFFORD ROAD, HILLCLIMB ROAD, SUZUKA ROAD, KYALAMI ROAD, CIRCUIT ROAD, MALCOLM ROAD, CLARK ROAD, MOSS ROAD, ALEXANDER ROAD, BACK IN TO RICHMOND ROAD, INTO OLD MAIN ROAD, LEFT INTO ANDERSON STREET INTO ANDERSON TAXI RANK AND RETURN TO THE STARTING POINT ALONG THE SAME ROUTE IN THE OPPOSITE DIRECTION.</p> <p>CONDITIONS:</p> <p>1. PICKING UP AND SETTING DOWN OF PASSENGERS EN ROUTE IN BOTH DIRECTIONS SUBJECT TO AGREEMENTS IN TERMS OF SECTION 88(2)(B) OF ACT 22 OF 2000 WITH AFFECTED TAXI ASSOCIATIONS, IF APPLICABLE. 2. NO PRIVATE PROPERTY MAY BE ENTERED WITHOUT THE WRITTEN APPROVAL OF THE LANDLORD. 3. RANK PERMITS FOR EACH VEHICLE TO BE OBTAINED FROM THE AFFECTED MUNICIPALITY.</p>



GAZETTE

REGION: ALL

GAZETTE PRINT DATE : 04 MAY 2015

GAZETTE EXPIRY DATE: 25 MAY 2015

1) APP0039590	GAZETTE NUMBER: LGKZNG02-2015-APR
2) M ZUNGU ID NO. 6211205431080	
3) 81934 SANQWANA KWAMASHU DURBAN KWA-ZULU NATAL 4360	
4) APPLICANT TYPE : BACKLOG CAPTURE	
5) IS STILL TO BE ACQUIRED	
6.1.1.1	<p>ROUTE: 3</p> <p>FROM KWAMASHU HOSTEL TO A NEW RESIDENTIAL AREA SITUATED NEAR GOAT WORLD, TO DURBAN:</p> <p>FROM KWAMASHU HOSTEL TAXI RANK TURN LEFT INTO MUSA ROAD THEN RIGHT INTO MALANDELA ROAD AND RIGHT INTO HAYFIELDS ROAD, WHICH LEADS STRAIGHT INTO THE RESIDENTIAL AREA (MOUNT ROYAL) AND RETURN ALONG THE SAME ROUTE, LEFT INTO MALANDELA ROAD, AND JOIN M25 AT N2 FREEWAY BRIDGE TURN RIGHT INTO N2 FREEWAY SOUTH BOUND. AT E.B.CLOETE JUNCTION TURN LEFT INTO N3 FREEWAY EASTBOUND, PASS TOLLGATE THEN TURN LEFT INTO OLD DUTCH ROAD, THEN RIGHT INTO MARKET ROAD AND RIGHT AGAIN INTO LEOPOLD STREET. TURN RIGHT INTO WARWICK AVENUE AND THEN LEFT INTO THE TAXI RANK NO.253.</p> <p>RETURN ROUTE:</p> <p>FROM RANK NO.253 IN WARWICK AVENUE TURN LEFT INTO WARWICK AVENUE THEN RIGHT INTO ALICE STREET AND RIGHT INTO MARKET ROAD AND RIGHT AGAIN INTO LEOPOLD STREET THEN JOIN CONONGATE ROAD AND PROCEED ALONG N3 FREEWAY AND DRIVE BACKWARDS USING THE SAME FORWARD ROUTE.</p>



GAZETTE

REGION: ALL

GAZETTE PRINT DATE : 04 MAY 2015

GAZETTE EXPIRY DATE: 25 MAY 2015

6.1.1.2	<p>APPROVED ROUTES SINAMUVA TAXI ASSOCIATION</p> <p>ADDITIONAL AUTHORITIES</p> <p>ROUTE: 1</p> <p>FROM KWAMASHU CROSSROADS TO DURBAN: FROM THE CORNER OF MALANDELA ROAD AND HUNSLETT ROAD, EASTBOUND M25 ON RAMP THEN PROCEED ALONG M25 PASS THE N2 FREEWAY BRIDGE AND TURN RIGHT AND JOIN N2 FREEWAY AND THEN DRIVE ALONG TOWARDS DURBAN USING AN APPROVED ROUTE OF THE ASSOCIATION OR CONTINUE ALONG NORTH COAST ROAD. TURN LEFT AT UMGENI BRIDGE AND FOLLOW THE DIRECTION TO R102 CITY CENTRE ROUTE AND JOIN UMGENI ROAD. PASS DURBAN STATION STILL TRAVELLING THE SAME ROUTE AND THEN EITHER:</p> <p>(A) PROCEED TO SOLDIERS WAY AND TURN RIGHT AND JOIN QUEEN STREET THEN DRIVE STRAIGHT UNTIL TURNING RIGHT INTO RUSSELL STREET...</p> <p>(B) OR TURN RIGHT INTO LEOPOLD STREET DRIVE STRAIGHT UP AND TURN RIGHT INTO WARWICK AVENUE THEN TURN LEFT INTO THE MINIBUS TAXI RANK NO.253 WARWICK AVENUE.</p> <p>RETURN ROUTE: FROM RANK NO.253 WARWICK AVENUE TURN LEFT INTO WARWICK AVENUE THEN RIGHT INTO ALICE STREET, THEN EITHER:</p> <p>(A) DRIVE STRAIGHT AND TURN LEFT INTO ALBERT STREET, THEN RIGHT INTO UMGENI ROAD AND THEN DRIVE BACKWARDS USING THE SAME FORWARD ROUTE.</p> <p>(B) OR TURN RIGHT INTO MARKET ROAD THEN RIGHT INTO LEOPOLD STREET AND JOIN CONONGATE ROAD THEN PROCEED ON TO N3 FREEWAY. AT E.B.CLOETE JUNCTION PROCEED ALONG N2 FREEWAY THEN TURN LEFT INTO M25 AND LEFT AGAIN INTO MALANDELA ROAD THEN DRIVE BACKWARDS TO THE STARTING POINT.</p>
6.1.1.3	<p>ROUTE: 2</p> <p>FROM KWAMASHU HOSTEL TAXI RANK TO REDHILL RAILWAY STATION VIA BRIARDENE AREA: FROM KWAMASHU HOSTEL TURN LEFT INTO MUSA ROAD AND RIGHT INTO MALANDELA ROAD THEN RIGHT AGAIN INTO M25 . LEFT INTO INTO R102 PHOENIX & VERULAM TURN OFF, PROCEED ALONG AND TURN RIGHT INTO OLD NORTH COAST ROAD AND DRIVE STRAIGHT ALONG THE ROAD. TURN LEFT INTO NORTH COAST ROAD AND THEN RIGHT INTO ARDROSSAN ROAD AND TAKE AN IMMEDIATE LEFT INTO REDHILL RAILWAY STATION AND RETURN ALONG THE FORWARD ROUTE IN REVERSE</p>



GAZETTE

REGION: ALL

GAZETTE PRINT DATE : 04 MAY 2015

GAZETTE EXPIRY DATE: 25 MAY 2015

6.1.1.4	<p>ROUTE: 4</p> <p>FROM KWAMASHU HOSTEL TO PINETOWN VIA NEW GERMANY: FROM KWAMASHU HOSTEL TAXI RANK TURN LEFT INTO MUSA ROAD THEN RIGHT INTO MALANDELA ROAD AND RIGHT INTO HAYFIELDS ROAD, WHICH LEADS STRAIGHT INTO THE RESIDENTIAL AREA AND RETURN ALONG THE SAME ROAD (HAYFIELDS ROAD) BACKWARDS THEN TURN LEFT INTO MALANDELA ROAD, AND JOIN M25 AT N2 FREEWAY BRIDGE TURN RIGHT INTO N2 FREEWAY SOUTH BOUND. TURN LEFT AT INANDA ROAD OFF RAMP, PROCEED STRAIGHT INTO UMGENI ROAD AND TURN RIGHT TOWARDS M19 WESTVILLE NORTH DIRECTION. PROCEED STRAIGHT AND TURN LEFT INTO M32 THEN RIGHT INTO BLAIR ATHOLL ROAD. CONTINUE ALONG AND TURN LEFT INTO SHEPSTONE ROAD. TURN RIGHT INTO M19 ST JOHN'S AVENUE AND TURN RIGHT INTO OLD MAIN ROAD, LEFT INTO MOODIE STREET AND THEN RIGHT INTO HILL STREET AND FINALLY LEFT INTO HILL STREET TAXI RANK.</p> <p>RETURN ROUTE: FROM PINETOWN TAXI RANK TURN LEFT INTO ANDERSON STREET AND LEFT INTO M31 OLD MAIN ROAD THEN LEFT INTO M13. CONTINUE ALONG AND TURN LEFT INTO M19 PASS ST JOHN'S AVENUE AND CONTINUE ALONG BACK TO THE STARTING POINT USING THE SAME FORWARD ROUTE.</p>
6.1.1.5	<p>ROUTE: 5</p> <p>FROM KWAMASHU HOSTEL TAXI RANK TO WESTVILLE PRISON: FROM KWAMASHU HOSTEL TAXI RANK TURN LEFT INTO MUSA ROAD THEN RIGHT INTO MALANDELA ROAD AND RIGHT INTO HAYFIELDS ROAD, WHICH LEADS STRAIGHT INTO MOUNT ROYAL RESIDENTIAL AREA. AND RETURN ALONG HAYFIELDS ROAD BACKWARDS THEN TURN LEFT INTO MALANDELA ROAD, AND JOIN M25 AND AT N2 FREEWAY BRIDGE TURN RIGHT INTO N2 FREEWAY SOUTH BOUND. AT E.B.CLOETE JUNCTION PROCEED RIGHT AND JOIN N3 FREEWAY WESTBOUND TOWARDS WESTVILLE. TURN LEFT INTO SPINE ROAD OFF RAMP, PROCEED ALONG SPINE ROAD AND JOIN SPINE ROAD EXTENSION WHICH LEADS STRAIGHT TO WESTVILLE PRISON.</p> <p>RETURN ROUTE: FROM WESTVILLE PRISON DRIVE BACKWARDS USING THE SAME FORWARD ROUTE AS REFLECTED ABOVE IN THE FORWARD ROUTE TO WESTVILLE PRISON.</p>
6.1.1.6	<p>ROUTE: 6</p> <p>FROM KWAMASHU HOSTEL TAXI RANK TO SIBAYA CASINO & AND RETURN: FROM KWAMASHU HOSTEL TAXI RANK TURN LEFT INTO MUSA ROAD THEN RIGHT INTO MALANDELA ROAD AND RIGHT INTO M25 KWAMASHU HIGHWAY. AT N2 FREEWAY BRIDGE TURN LEFT INTO N2 FREEWAY NORTHBOUND. AND PROCEED ALONG N2 FREEWAY, TURN LEFT INTO SIBAYA DRIVE AND TURN RIGHT INTO SIBAYA CASINO TAXI RANK AND RETURN ALONG FORWARD ROUTE IN REVERSE.</p>
6.1.1.7	<p>ROUTE 7</p> <p>FROM KWAMASHU HOSTEL TAXI RANK,TURN LEFT INTO MUSA ROAD AND THEN RIGHT INTO MALANDELA ROAD AND THEN RIGHT AND PROCEED ALONG HAYFIELDS ROAD WHICH LEADS TO THE RESIDENTIAL AREA TO PICK UP POINTS IN MOUNT ROYAL AND AT MOUNT ROYAL SET DOWN AND PICK UP UP PASSENGERS AND DRIVE BACK ALONG HAYFIELDS ROAD AND TURN LEFT TO MALANDELA ROAD AND JOIN ON RAMP ONWARDS M25 AND DRIVE ALONG SAME ROUTE AT N2 FREEWAY BRIDGE TAKE RIGHT TURN AND JOIN N2 SOUTH. AT EB CLOETE JUCTION,TURN LEFT AND JOIN N3 FREEWAY EASTWARDS,PASS TOLLGATE AND TURN LEFT INTO RANK NO 253 ALONG WARWICK AVENUE RESERVE ROUTE DRIVE ALONG THE SAME ROUTE AS MENTIONED IN ROUTE NO.1 ABOVE.</p> <p>NB: IN ROUTE NO.4 ABOVE THERE ARE PICK UP POINTS AND DROP OFFS ALONG THE WAY EXCEPT ON N2 AND N3 FREEWAYS ONLY.</p>

**GAZETTE**

REGION: ALL

GAZETTE PRINT DATE : 04 MAY 2015

GAZETTE EXPIRY DATE: 25 MAY 2015

1) APP0039592	GAZETTE NUMBER: LGKZNG02-2015-APR
2) M ZUNGU ID NO. 6211205431080	
3) 81934 SANQWANA KWAMASHU DURBAN KWA-ZULU NATAL 4360	
4) APPLICANT TYPE : BACKLOG CAPTURE	
5) IS STILL TO BE ACQUIRED	
6.1.1.1	<p>ROUTE: 3</p> <p>FROM KWAMASHU HOSTEL TO A NEW RESIDENTIAL AREA SITUATED NEAR GOAT WORLD, TO DURBAN:</p> <p>FROM KWAMASHU HOSTEL TAXI RANK TURN LEFT INTO MUSA ROAD THEN RIGHT INTO MALANDELA ROAD AND RIGHT INTO HAYFIELDS ROAD, WHICH LEADS STRAIGHT INTO THE RESIDENTIAL AREA (MOUNT ROYAL) AND RETURN ALONG THE SAME ROUTE, LEFT INTO MALANDELA ROAD, AND JOIN M25 AT N2 FREEWAY BRIDGE TURN RIGHT INTO N2 FREEWAY SOUTH BOUND. AT E.B.CLOETE JUNCTION TURN LEFT INTO N3 FREEWAY EASTBOUND, PASS TOLLGATE THEN TURN LEFT INTO OLD DUTCH ROAD, THEN RIGHT INTO MARKET ROAD AND RIGHT AGAIN INTO LEOPOLD STREET. TURN RIGHT INTO WARWICK AVENUE AND THEN LEFT INTO THE TAXI RANK NO.253.</p> <p>RETURN ROUTE:</p> <p>FROM RANK NO.253 IN WARWICK AVENUE TURN LEFT INTO WARWICK AVENUE THEN RIGHT INTO ALICE STREET AND RIGHT INTO MARKET ROAD AND RIGHT AGAIN INTO LEOPOLD STREET THEN JOIN CONONGATE ROAD AND PROCEED ALONG N3 FREEWAY AND DRIVE BACKWARDS USING THE SAME FORWARD ROUTE.</p>



GAZETTE

REGION: ALL

GAZETTE PRINT DATE : 04 MAY 2015

GAZETTE EXPIRY DATE: 25 MAY 2015

6.1.1.2	<p>APPROVED ROUTES SINAMUVA TAXI ASSOCIATION</p> <p>ADDITIONAL AUTHORITIES</p> <p>ROUTE: 1</p> <p>FROM KWAMASHU CROSSROADS TO DURBAN: FROM THE CORNER OF MALANDELA ROAD AND HUNSLETT ROAD, EASTBOUND M25 ON RAMP THEN PROCEED ALONG M25 PASS THE N2 FREEWAY BRIDGE AND TURN RIGHT AND JOIN N2 FREEWAY AND THEN DRIVE ALONG TOWARDS DURBAN USING AN APPROVED ROUTE OF THE ASSOCIATION OR CONTINUE ALONG NORTH COAST ROAD. TURN LEFT AT UMGENI BRIDGE AND FOLLOW THE DIRECTION TO R102 CITY CENTRE ROUTE AND JOIN UMGENI ROAD. PASS DURBAN STATION STILL TRAVELLING THE SAME ROUTE AND THEN EITHER:</p> <p>(A) PROCEED TO SOLDIERS WAY AND TURN RIGHT AND JOIN QUEEN STREET THEN DRIVE STRAIGHT UNTIL TURNING RIGHT INTO RUSSELL STREET...</p> <p>(B) OR TURN RIGHT INTO LEOPOLD STREET DRIVE STRAIGHT UP AND TURN RIGHT INTO WARWICK AVENUE THEN TURN LEFT INTO THE MINIBUS TAXI RANK NO.253 WARWICK AVENUE.</p> <p>RETURN ROUTE: FROM RANK NO.253 WARWICK AVENUE TURN LEFT INTO WARWICK AVENUE THEN RIGHT INTO ALICE STREET, THEN EITHER:</p> <p>(A) DRIVE STRAIGHT AND TURN LEFT INTO ALBERT STREET, THEN RIGHT INTO UMGENI ROAD AND THEN DRIVE BACKWARDS USING THE SAME FORWARD ROUTE.</p> <p>(B) OR TURN RIGHT INTO MARKET ROAD THEN RIGHT INTO LEOPOLD STREET AND JOIN CONONGATE ROAD THEN PROCEED ON TO N3 FREEWAY. AT E.B.CLOETE JUNCTION PROCEED ALONG N2 FREEWAY THEN TURN LEFT INTO M25 AND LEFT AGAIN INTO MALANDELA ROAD THEN DRIVE BACKWARDS TO THE STARTING POINT.</p>
6.1.1.3	<p>ROUTE: 2</p> <p>FROM KWAMASHU HOSTEL TAXI RANK TO REDHILL RAILWAY STATION VIA BRIARDENE AREA: FROM KWAMASHU HOSTEL TURN LEFT INTO MUSA ROAD AND RIGHT INTO MALANDELA ROAD THEN RIGHT AGAIN INTO M25 . LEFT INTO INTO R102 PHOENIX & VERULAM TURN OFF, PROCEED ALONG AND TURN RIGHT INTO OLD NORTH COAST ROAD AND DRIVE STRAIGHT ALONG THE ROAD. TURN LEFT INTO NORTH COAST ROAD AND THEN RIGHT INTO ARDROSSAN ROAD AND TAKE AN IMMEDIATE LEFT INTO REDHILL RAILWAY STATION AND RETURN ALONG THE FORWARD ROUTE IN REVERSE</p>



GAZETTE

REGION: ALL

GAZETTE PRINT DATE : 04 MAY 2015

GAZETTE EXPIRY DATE: 25 MAY 2015

6.1.1.4	<p>ROUTE: 4</p> <p>FROM KWAMASHU HOSTEL TO PINETOWN VIA NEW GERMANY: FROM KWAMASHU HOSTEL TAXI RANK TURN LEFT INTO MUSA ROAD THEN RIGHT INTO MALANDELA ROAD AND RIGHT INTO HAYFIELDS ROAD, WHICH LEADS STRAIGHT INTO THE RESIDENTIAL AREA AND RETURN ALONG THE SAME ROAD (HAYFIELDS ROAD) BACKWARDS THEN TURN LEFT INTO MALANDELA ROAD, AND JOIN M25 AT N2 FREEWAY BRIDGE TURN RIGHT INTO N2 FREEWAY SOUTH BOUND. TURN LEFT AT INANDA ROAD OFF RAMP, PROCEED STRAIGHT INTO UMGENI ROAD AND TURN RIGHT TOWARDS M19 WESTVILLE NORTH DIRECTION. PROCEED STRAIGHT AND TURN LEFT INTO M32 THEN RIGHT INTO BLAIR ATHOLL ROAD. CONTINUE ALONG AND TURN LEFT INTO SHEPSTONE ROAD. TURN RIGHT INTO M19 ST JOHN'S AVENUE AND TURN RIGHT INTO OLD MAIN ROAD, LEFT INTO MOODIE STREET AND THEN RIGHT INTO HILL STREET AND FINALLY LEFT INTO HILL STREET TAXI RANK.</p> <p>RETURN ROUTE: FROM PINETOWN TAXI RANK TURN LEFT INTO ANDERSON STREET AND LEFT INTO M31 OLD MAIN ROAD THEN LEFT INTO M13. CONTINUE ALONG AND TURN LEFT INTO M19 PASS ST JOHN'S AVENUE AND CONTINUE ALONG BACK TO THE STARTING POINT USING THE SAME FORWARD ROUTE.</p>
6.1.1.5	<p>ROUTE: 5</p> <p>FROM KWAMASHU HOSTEL TAXI RANK TO WESTVILLE PRISON: FROM KWAMASHU HOSTEL TAXI RANK TURN LEFT INTO MUSA ROAD THEN RIGHT INTO MALANDELA ROAD AND RIGHT INTO HAYFIELDS ROAD, WHICH LEADS STRAIGHT INTO MOUNT ROYAL RESIDENTIAL AREA. AND RETURN ALONG HAYFIELDS ROAD BACKWARDS THEN TURN LEFT INTO MALANDELA ROAD, AND JOIN M25 AND AT N2 FREEWAY BRIDGE TURN RIGHT INTO N2 FREEWAY SOUTH BOUND. AT E.B.CLOETE JUNCTION PROCEED RIGHT AND JOIN N3 FREEWAY WESTBOUND TOWARDS WESTVILLE. TURN LEFT INTO SPINE ROAD OFF RAMP, PROCEED ALONG SPINE ROAD AND JOIN SPINE ROAD EXTENSION WHICH LEADS STRAIGHT TO WESTVILLE PRISON.</p> <p>RETURN ROUTE: FROM WESTVILLE PRISON DRIVE BACKWARDS USING THE SAME FORWARD ROUTE AS REFLECTED ABOVE IN THE FORWARD ROUTE TO WESTVILLE PRISON.</p>
6.1.1.6	<p>ROUTE: 6</p> <p>FROM KWAMASHU HOSTEL TAXI RANK TO SIBAYA CASINO & AND RETURN: FROM KWAMASHU HOSTEL TAXI RANK TURN LEFT INTO MUSA ROAD THEN RIGHT INTO MALANDELA ROAD AND RIGHT INTO M25 KWAMASHU HIGHWAY. AT N2 FREEWAY BRIDGE TURN LEFT INTO N2 FREEWAY NORTHBOUND. AND PROCEED ALONG N2 FREEWAY, TURN LEFT INTO SIBAYA DRIVE AND TURN RIGHT INTO SIBAYA CASINO TAXI RANK AND RETURN ALONG FORWARD ROUTE IN REVERSE.</p>
6.1.1.7	<p>ROUTE 7</p> <p>FROM KWAMASHU HOSTEL TAXI RANK,TURN LEFT INTO MUSA ROAD AND THEN RIGHT INTO MALANDELA ROAD AND THEN RIGHT AND PROCEED ALONG HAYFIELDS ROAD WHICH LEADS TO THE RESIDENTIAL AREA TO PICK UP POINTS IN MOUNT ROYAL AND AT MOUNT ROYAL SET DOWN AND PICK UP UP PASSENGERS AND DRIVE BACK ALONG HAYFIELDS ROAD AND TURN LEFT TO MALANDELA ROAD AND JOIN ON RAMP ONWARDS M25 AND DRIVE ALONG SAME ROUTE AT N2 FREEWAY BRIDGE TAKE RIGHT TURN AND JOIN N2 SOUTH. AT EB CLOETE JUCTION,TURN LEFT AND JOIN N3 FREEWAY EASTWARDS,PASS TOLLGATE AND TURN LEFT INTO RANK NO 253 ALONG WARWICK AVENUE RESERVE ROUTE DRIVE ALONG THE SAME ROUTE AS MENTIONED IN ROUTE NO.1 ABOVE.</p> <p>NB: IN ROUTE NO.4 ABOVE THERE ARE PICK UP POINTS AND DROP OFFS ALONG THE WAY EXCEPT ON N2 AND N3 FREEWAYS ONLY.</p>



GAZETTE

REGION: ALL

GAZETTE PRINT DATE : 04 MAY 2015

GAZETTE EXPIRY DATE: 25 MAY 2015

1) APP0039593	GAZETTE NUMBER: LGKZNG02-2015-APR
2) M ZUNGU ID NO. 6211205431080	
3) 81934 SANQWANA KWAMAMASHU KWA-ZULU NATAL 4360	
4) APPLICANT TYPE : BACKLOG CAPTURE	
5) IS STILL TO BE ACQUIRED	
6.1.1.1	<p>APPROVED ROUTES SINAMUVA TAXI ASSOCIATION</p> <p>ADDITIONAL AUTHORITIES</p> <p>ROUTE: 1</p> <p>FROM KWAMASHU CROSSROADS TO DURBAN: FROM THE CORNER OF MALANDELA ROAD AND HUNSLETT ROAD, EASTBOUND M25 ON RAMP THEN PROCEED ALONG M25 PASS THE N2 FREEWAY BRIDGE AND TURN RIGHT AND JOIN N2 FREEWAY AND THEN DRIVE ALONG TOWARDS DURBAN USING AN APPROVED ROUTE OF THE ASSOCIATION OR CONTINUE ALONG NORTH COAST ROAD. TURN LEFT AT UMGENI BRIDGE AND FOLLOW THE DIRECTION TO R102 CITY CENTRE ROUTE AND JOIN UMGENI ROAD. PASS DURBAN STATION STILL TRAVELLING THE SAME ROUTE AND THEN EITHER:</p> <p>(A) PROCEED TO SOLDIERS WAY AND TURN RIGHT AND JOIN QUEEN STREET THEN DRIVE STRAIGHT UNTIL TURNING RIGHT INTO RUSSELL STREET...</p> <p>(B) OR TURN RIGHT INTO LEOPOLD STREET DRIVE STRAIGHT UP AND TURN RIGHT INTO WARWICK AVENUE THEN TURN LEFT INTO THE MINIBUS TAXI RANK NO.253 WARWICK AVENUE.</p> <p>RETURN ROUTE: FROM RANK NO.253 WARWICK AVENUE TURN LEFT INTO WARWICK AVENUE THEN RIGHT INTO ALICE STREET, THEN EITHER:</p> <p>(A) DRIVE STRAIGHT AND TURN LEFT INTO ALBERT STREET, THEN RIGHT INTO UMGENI ROAD AND THEN DRIVE BACKWARDS USING THE SAME FORWARD ROUTE.</p> <p>(B) OR TURN RIGHT INTO MARKET ROAD THEN RIGHT INTO LEOPOLD STREET AND JOIN CONONGATE ROAD THEN PROCEED ON TO N3 FREEWAY. AT E.B.CLOETE JUNCTION PROCEED ALONG N2 FREEWAY THEN TURN LEFT INTO M25 AND LEFT AGAIN INTO MALANDELA ROAD THEN DRIVE BACKWARDS TO THE STARTING POINT.</p>
6.1.1.2	<p>ROUTE: 2</p> <p>FROM KWAMASHU HOSTEL TAXI RANK TO REDHILL RAILWAY STATION VIA BRIARDENE AREA: FROM KWAMASHU HOSTEL TURN LEFT INTO MUSA ROAD AND RIGHT INTO MALANDELA ROAD THEN RIGHT AGAIN INTO M25 . LEFT INTO INTO R102 PHOENIX & VERULAM TURN OFF, PROCEED ALONG AND TURN RIGHT INTO OLD NORTH COAST ROAD AND DRIVE STRAIGHT ALONG THE ROAD. TURN LEFT INTO NORTH COAST ROAD AND THEN RIGHT INTO ARDROSSAN ROAD AND TAKE AN IMMEDIATE LEFT INTO REDHILL RAILWAY STATION AND RETURN ALONG THE FORWARD ROUTE IN REVERSE</p>



GAZETTE

REGION: ALL

GAZETTE PRINT DATE : 04 MAY 2015

GAZETTE EXPIRY DATE: 25 MAY 2015

1) APP0039594	GAZETTE NUMBER: LGKZNG02-2015-APR
2) MJ NGCOBO ID NO. 5507185348082	
3) P O BOX 589 BOTHAS HILL PINETOWN KWA-ZULU NATAL 3660	
4) APPLICANT TYPE : BACKLOG CAPTURE	
5) IS STILL TO BE ACQUIRED	
6.1.1.1	<p>ROUTE 1 - NYUSWA TO PINETOWN FROM QADI/NYUSWA RANK ALONG UNNAMED ROADS THROUGH SHELELE, MGOGOZI, MABEDLANA, MLAMBO, MKHIZWANE, EZITHOLENI, MATHEBETHU, MNAMATHA, SHAYAMOYA, SIKHELEKEHLENI, INTO OLD MAIN ROAD PASS VALLEY TRUST, QADI EXTENSION, BOTHAS HILL, BOTHAS HILL STATION, PASS KEARSNEY COLLEGE, INTO MKHIZE ROAD, ASSAGAY ROAD, ALONG THE M13 TO HILLCREST TAXI RANK IN INANDA ROAD, RETURN TO THE M13, PASS POLICE STATION, HILDENE, WISTON PARK, GILLETS, MAYTIME CENTRE, KLOOF SHOPPING CENTRE, PROCEED ALONG THE M13 THROUGH FIELD'S HILL TO THE INTERSECTION WITH OLD MAIN ROAD AND RICHMOND ROAD.</p> <p>ALTERNATE:</p> <p>1.1 TURN LEFT INTO OLD MAIN ROAD IN PINETOWN AND PROCEED TO ANDERSON STREET TAXI RANK AND RETURN TO THE STARTING POINT ALONG THE SAME ROUTE IN THE OPPOSITE DIRECTION. 1.2 TURN RIGHT INTO RICHMOND ROAD, LEFT INTO TRAFFORD ROAD, HILLCLIMB ROAD, SUZUKA ROAD, KYALAMI ROAD, CIRCUIT ROAD, MALCOLM ROAD, CLARK ROAD, MOSS ROAD, ALEXANDER ROAD, BACK INTO RICHMOND ROAD, INTO OLD MAIN ROAD, LEFT INTO ANDERSON STREET INTO ANDERSON TAXI RANK AND RETURN TO THE STARTING POINT ALONG THE SAME ROUTE IN THE OPPOSITE DIRECTION.</p> <p>CONDITIONS:</p> <p>1. PICKING UP AND SETTING DOWN OF PASSENGERS EN ROUTE IN BOTH DIRECTIONS SUBJECT TO AGREEMENTS IN TERMS OF SECTION 88(2)(B) OF ACT 22 OF 2000 WITH AFFECTED TAXI ASSOCIATIONS, IF APPLICABLE. 2. NO PRIVATE PROPERTY MAY BE ENTERED WITHOUT THE WRITTEN APPROVAL OF THE LANDLORD. 3. RANK PERMITS FOR EACH VEHICLE TO BE OBTAINED FROM THE AFFECTED MUNICIPALITY.</p>



GAZETTE

REGION: ALL

GAZETTE PRINT DATE : 04 MAY 2015

GAZETTE EXPIRY DATE: 25 MAY 2015

1) APP0039595	GAZETTE NUMBER: LGKZNG02-2015-APR
2) TE THIKANI ID NO. 7005075506081	
3) P O BOX 4031 ISIPINGO HILLS, DURBAN KWAZULU-NATAL KWA-ZULU NATAL 4031	
4) APPLICANT TYPE : BACKLOG CAPTURE	
5) IS STILL TO BE ACQUIRED	
6.1.1.1	<p>ROUTE1 REUNION RAILWAY RANK TO ISIPINGO:</p> <p>FROM RANK OPPOSITE THE RAILWAY STATION ON M35 (OLD SOUTH COAST ROAD) SOUTH TO ISIPINGO ON M35, RIGHT ALEXANDRA AVENUE, RIGHT INTO THOMAS AVENUE TO THE ISIPINGO RANK AND RETURN, RIGHT INTO CHURCH LANE, LEFT OLD MAIN ROAD, BECOMING OLD SOUTH COAST ROAD TO RANK AT REUNION STATION</p>
6.1.1.2	<p>ROUTE 3. REUNION HOSTEL OR RAILWAY RANK TO MOBENI:</p> <p>FROM REUNION RAILWAY RANK, OLD SOUTH COAST ROAD RIGHT R102 (SOUTH COAST ROAD), LEFT GRIMSBY ROAD, LEFT LEICESTER ROAD TO ITS JUNCTION WITH PENDLEBURY ROAD, RIGHT PENDLEBURY ROAD, RIGHT CROWE ROAD AND TURN AROUND AT CLAIRWOOD HOSPITAL GATE LEFT PENDLEBURY ROAD AND RETURN TO THE STARTING POINT ALONG GRIMSBY ROAD AND THE FORWARD JOURNEY IN REVERSE.</p>
6.1.1.3	<p>ROUTE 4. RAILWAY STATION RANK TO PROSPECTON :</p> <p>FROM STATION TAXI RANK ON OLD COAST ROAD, SOUTH TO ITS JUNCTION WITH R102 LEFT INTO R102/ PROSPECTON ROAD, ACROSS THE FREEWAY ON R102 TO ITS JUNCTION WITH THE AVENUE EAST TO ITS JUNCTION WITH JOYNER ROAD, RIGHT JOYNER ROAD, RIGHT TO ITS JUNCTIONWITH R102, RIGHT PROSPECTON ROAD, RETURN TO THE RANK ALONG R102, OLD SOUTH COAST ROAD.</p>

**GAZETTE**

REGION: ALL

GAZETTE PRINT DATE : 04 MAY 2015

GAZETTE EXPIRY DATE: 25 MAY 2015

1) APP0039596	GAZETTE NUMBER: LGKZNG02-2015-APR
2) PT NDLOVU ID NO. 5104180415080	
3) P O BOX 1068 RICHMOND KZN KWA-ZULU NATAL 3780	
4) APPLICANT TYPE : BACKLOG CAPTURE	
5) IS STILL TO BE ACQUIRED	
6.1.1.1	ROUTE 6
	MAGODA TO RICHMOND
	INBOUND - FORWARD
	FROM (ORIGIN): MAGODA
	ROUTE - PASSING: D1231,D1229, SHEPSTONE STREET
	TO DESTINATION): RICHMOND RANK NO.1 SHEPSTONE STREET (KPX0024)
	OUTBOUND - RETURN
	FROM (ORIGIN):RICHMOND RANK NO.1 SHEPSTONE STREET (KPX0024)
	ROUTE PASSING: SHEPSTONE STREET, D1229,D1231
	TO (DESTIANTION): MAGODA



GAZETTE

REGION: ALL

GAZETTE PRINT DATE : 04 MAY 2015

GAZETTE EXPIRY DATE: 25 MAY 2015

1)	APP0039603	GAZETTE NUMBER: LGKZNG02-2015-APR
2)	S PILLAY ID NO. 4801195075087	
3)	P O BOX 37801 RICHARDS BAY KWAZULU NATAL	
	3900	
4)	APPLICANT TYPE : BACKLOG CAPTURE	
5)	IS STILL TO BE ACQUIRED	
6.1.1.1	<p>ROUTE 1</p> <p>RICHARDSBAY TO EMPANGENI</p> <p>START FROM RICHARDSBAY TAXI RANK, ENTERING WEST CENTRAL ARTERIAL, PROCEEDING TO THE JOHN ROSS PARKWAY UNTIL TURNING ON THE LEFT OF THE ROBOT USING TURNER ROAD UNTIL ENTERING EMPANGENI STATION TAXI RANK, OFFLOAD AND LOAD PASSENGERS, TAKE UP TURNER ROAD, GOING TO EMPANGENI "A" RANK USING R34 IF GOING TO THE RANK AT OK BAZAAR AND LOAD, THEN GO BACK TO THE RICHARDSBAY RANK</p>	
6.1.1.2	<p>ROUTE 2</p> <p>RICHARDSBAY TO DURBAN</p> <p>FROM RICHARDSBAY RANK JOIN WEST ARTERIAL, PROCEED WITH THE SAME ROAD TO JOHN ROSS PARKWAY, JOIN IT ON THE RIGHT SIDE, STRAIGHT, TURN LEFT, AT THE ROBOT ENTER N2, PROCEED ALONG N2 AND PASS BALLITO, PROCEED TO DURBAN, TURN LEFT TO UMNGENI ROAD AND PROCEED TO DURBAN STATION RANK, OFFLOAD PASSENGERS AND RETURN TO RICHARDSBAY</p>	
6.1.1.3	<p>ROUTE 3</p> <p>RICHARDSBAY TO NONGOMA VIA ULUNDI</p> <p>FROM RICHARDSBAY RANK JOINING WEST CENTRAL ARTERIAL, CARRY ON WITH THE SAME ROAD, JOINING JOHN ROSS PARKWAY, PROCEED UNTIL JOINING WITH R34, JOIN R66 AT NDUNDULU MOUNTAIN, TURN RIGH AT R66, PROCEED STRAIGHT UNTIL REACHING ULUNDI TURN OFF, STRAIGHT UNTIL REACHING MASHONA TURN-OFF, ARRIVING AT NONGOMA TOWN / VILLAGE, OFFLOAD AND LOAD PASSENGERS, RETURN TO RICHARDSBAY RANK</p>	
6.1.1.4	<p>ROUTE 4</p> <p>RICHARDSBAY TO MTUBATUBA</p> <p>FROM RICHARDSBAY RANK ENTERING AT WEST CENTRAL ARTERIAL, TAKE R34, JOINING N2, STRAIGHT TO MTUBA, PASS KWAMBONAMBI TURN OFF, CARRY ON WITH N2, TURNING TO R618 TO R618 TO MTUBATUBA TAXI RANK OFF LOAD, LOAD AND RETURN ALONG THE FORWARD ROUTE IN REVERSE.</p>	



GAZETTE

REGION: ALL

GAZETTE PRINT DATE : 04 MAY 2015

GAZETTE EXPIRY DATE: 25 MAY 2015

6.1.1.5	<p>ROUTE 5 RICHARDSBAY TO MKUZE FROM RICHARDSBAY RANK ENTERING WEST CENTRAL ARTERIAL, TURNING LEFT MR2-31, STRAIGHT UNTIL TURNING TO THE RIGHT HAND SIDE, ENTERING N2, PROCEED STRAIGHT TO MKUZE TAXI RANK OFF LOAD, LOAD AND RETURN ALONG THE FORWARD ROUTE IN REVERSE.</p>
6.1.1.6	<p>ROUTE 6 RICHARDSBAY TO MEERENSEE FROM RICHARDSBAY RANK, ENTER WEST CENTRAL ARTERIAL, TURN RIGHT, TAKE NORTH CENTRAL ARTERIAL, PROCEED UNTIL TURNING LEFT ON THE JOHN ROSS PARKWAY, PROCEED WITH THE SAME ROAD, PASS SMALLROADS, E.G. BAYVIEW, BOULEVARD ENTERING THE BEACH, THEN ENTER MEERENSEE SUBURB, PASS ROAD LIKE PIENKIE POOL, CRAYFISH CREEK, KREWELKRING, MEDWAY ROAD TO THE HARBOUR, ENTERING MEERENSEE STOP & RETURN</p>
6.1.1.7	<p>ROUTE 7 RICHARDSBAY TO AQUADENE SUBURB RICHARDSBAY TAXI RANK TO WEST CENTRAL ARTERIAL, PROCEED LEFT TO R34, TURN RIGHT AT THE ROBOT, PASS MAMALIA PROCEED RIGHT OF ARCURUS ANCHOR STREET, ENTER INSIDE AQUADERNE SUBURB, OFFLOAD AND LOAD PASSENGERS, RETURN TO RICHARDSBAY RANK</p>
6.1.1.8	<p>ROUTE 8 RICHARDSBAY TO BRACKENHAM FROM RICHARDSBAY TAXI RANK, JOIN WEST CENTRAL ARTERIAL, PROCEED TO THE LEFT, JOINING R34, ENTERING VELDENVLEI, PASS VERBAN, OFFLOAD PASSENGERS, PASSING WILDENWEIDE, USING ANTELOPE ALLEY, OFFLOAD PASSENGERS, ENTER BRACKENHAM, VIA FBROS, OFFLOAD AND LOAD PASSENGERS THEN BACK TO THE RICHARDSBAY TAXI RANK</p>



GAZETTE

REGION: ALL

GAZETTE PRINT DATE : 04 MAY 2015

GAZETTE EXPIRY DATE: 25 MAY 2015

6.1.1.9	<p>ROUTE 9 CONDITIONS/RESTRICTIONS</p> <p>1.PASSENGERS MAY BE PICKED UP AND/OR SET DOWN ONLY AT DESIGNATED TAXI RANK OR TAXI STOP, WHICH SHALL EXCLUDE BUS STOPS.</p> <p>2.ON THE INBOUND TRIP TO DURBAN, MKUZE, MTUBATUBA, NONGOMA NO PASSENGERS MAY BE PICKED UP EN-ROUTE FROM LEAVING THE MAGISTERIAL DISTRICT OF RICHARDS BAY UNTIL REACHING THE DESTINATION RANK.</p> <p>3.ON THE RETURN TRIP TO RICHARDS BAY NO PASSENGERS MAY BE SET DOWN UNTIL REACHING THE MAGISTERIAL DISTRICT OF RICHARDS BAY.</p> <p>4.ENTRY OR RANKING ON PRIVATE PROPERTY IS NOT PERMITTED WITHOUT PERMISSION OF THE LANDLORD, A COPY OF WHICH MUST BE SUPPLIED TO THE BOARD BEFORE ISSUE OPERATING LICENSE.</p> <p>5.WITHOUT HAVING ENTERED INTO AN AGREEMENT WITH OTHER OPERATORS ON A COMMON ROUTE, AS CONTEMPLATED BY SECTION 88 (2) (B) OF ACT 22 OF 2000, THE PICKING UP OR SETTING DOWN OF PASSENGERS ON SUCH ROUTE IS NOT PERMITTED. A COPY OF SUCH AGREEMENT MUST BE SUPPLIED TO THE BOARD.</p> <p>6.AT RANKS, WHETHER ON -STREET OR OFF-STREET, ONLY THE TAXIS THAT CAN BE ACCOMMODATED IN THE DEMARCATED AREA MAY OCCUPY THE RANK, EXCESS VEHICLES MUST HOLD ELSEWHERE AT DESIGNATED HOLDING AREAS.</p> <p>7.RANK PERMITS OR LETTERS OF AUTHORITY MUST BE PRODUCED IN RESPECT OF ALL RANKS IN MUNICIPAL ARREARS, IN PARTICULAR MAJOR TOWNS AND CITIES.</p> <p>8.THE ALLOCATION OF ANY ROUTE OR PORTION OF A ROUTE IS SUBJECT TO THE CONDITION THAT IT HAS BEEN APPROVED AND ALLOCATED IN GOOD FAITH AND THAT SUCH ROUTE WILL BE INVALID SHOULD IT TRANSPIRE THAT THE ROUTE OR PORTION THEREOF WILL, OR HAS CAUSED CONFLICT DUE TO IT HAVING BEEN APPROVED BASED ON INCORRECT OR FALSE INFORMATION SUPPLIED TO THE BOARD OR AS A RESULT OF AN ERROR. IN SUCH INSTANCE THE OPERATING LICENSE MUST BE RETURNED TO THE BOARD FOR CORRECTION.</p> <p>9.THE VEHICLE MUST BE COVERED BY MOTORVEHICLE INSURANCE AS WELL AS PERSONAL LIABILITY INSURANCE.</p>
---------	---



GAZETTE

REGION: ALL

GAZETTE PRINT DATE : 04 MAY 2015

GAZETTE EXPIRY DATE: 25 MAY 2015

1) APP0039604 2) S PILLAY ID NO. 4801195075087 3) P O BOX 37801 RICHARDS BAY KWAZULU NATAL 3900 4) APPLICANT TYPE : BACKLOG CAPTURE 5) IS STILL TO BE ACQUIRED		GAZETTE NUMBER: LGKZNG02-2015-APR
6.1.1.1	ROUTE 1 RICHARDSBAY TO EMPANGENI START FROM RICHARDSBAY TAXI RANK, ENTERING WEST CENTRAL ARTERIAL, PROCEEDING TO THE JOHN ROSS PARKWAY UNTIL TURNING ON THE LEFT OF THE ROBOT USING TURNER ROAD UNTIL ENTERING EMPANGENI STATION TAXI RANK, OFFLOAD AND LOAD PASSENGERS, TAKE UP TURNER ROAD, GOING TO EMPANGENI "A" RANK USING R34 IF GOING TO THE RANK AT OK BAZAAR AND LOAD, THEN GO BACK TO THE RICHARDSBAY RANK	
6.1.1.2	ROUTE 2 RICHARDSBAY TO DURBAN FROM RICHARDSBAY RANK JOIN WEST ARTERIAL, PROCEED WITH THE SAME ROAD TO JOHN ROSS PARKWAY, JOIN IT ON THE RIGHT SIDE, STRAIGHT, TURN LEFT, AT THE ROBOT ENTER N2, PROCEED ALONG N2 AND PASS BALLITO, PROCEED TO DURBAN, TURN LEFT TO UMNGENI ROAD AND PROCEED TO DURBAN STATION RANK, OFFLOAD PASSENGERS AND RETURN TO RICHARDSBAY	
6.1.1.3	ROUTE 3 RICHARDSBAY TO NONGOMA VIA ULUNDI FROM RICHARDSBAY RANK JOINING WEST CENTRAL ARTERIAL, CARRY ON WITH THE SAME ROAD, JOINING JOHN ROSS PARKWAY, PROCEED UNTIL JOINING WITH R34, JOIN R66 AT NDUNDULU MOUNTAIN, TURN RIGHT AT R66, PROCEED STRAIGHT UNTIL REACHING ULUNDI TURN OFF, STRAIGHT UNTIL REACHING MASHONA TURN-OFF, ARRIVING AT NONGOMA TOWN / VILLAGE, OFFLOAD AND LOAD PASSENGERS, RETURN TO RICHARDSBAY RANK	
6.1.1.4	ROUTE 4 RICHARDSBAY TO MTUBATUBA FROM RICHARDSBAY RANK ENTERING AT WEST CENTRAL ARTERIAL, TAKE R34, JOINING N2, STRAIGHT TO MTUBA, PASS KWAMBONAMBI TURN OFF, CARRY ON WITH N2, TURNING TO R618 TO R618 TO MTUBATUBA TAXI RANK OFF LOAD, LOAD AND RETURN ALONG THE FORWARD ROUTE IN REVERSE.	



GAZETTE

REGION: ALL

GAZETTE PRINT DATE : 04 MAY 2015

GAZETTE EXPIRY DATE: 25 MAY 2015

6.1.1.5	<p>ROUTE 5 RICHARDSBAY TO MKUZE FROM RICHARDSBAY RANK ENTERING WEST CENTRAL ARTERIAL, TURNING LEFT MR2-31, STRAIGHT UNTIL TURNING TO THE RIGHT HAND SIDE, ENTERING N2, PROCEED STRAIGHT TO MKUZE TAXI RANK OFF LOAD, LOAD AND RETURN ALONG THE FORWARD ROUTE IN REVERSE.</p>
6.1.1.6	<p>ROUTE 6 RICHARDSBAY TO MEERENSEE FROM RICHARDSBAY RANK, ENTER WEST CENTRAL ARTERIAL, TURN RIGHT, TAKE NORTH CENTRAL ARTERIAL, PROCEED UNTIL TURNING LEFT ON THE JOHN ROSS PARKWAY, PROCEED WITH THE SAME ROAD, PASS SMALLROADS, E.G. BAYVIEW, BOULEVARD ENTERING THE BEACH, THEN ENTER MEERENSEE SUBURB, PASS ROAD LIKE PIENKIE POOL, CRAYFISH CREEK, KREWELKRING, MEDWAY ROAD TO THE HARBOUR, ENTERING MEERENSEE STOP & RETURN</p>
6.1.1.7	<p>ROUTE 7 RICHARDSBAY TO AQUADENE SUBURB RICHARDSBAY TAXI RANK TO WEST CENTRAL ARTERIAL, PROCEED LEFT TO R34, TURN RIGHT AT THE ROBOT, PASS MAMALIA PROCEED RIGHT OF ARCURUS ANCHOR STREET, ENTER INSIDE AQUADERNE SUBURB, OFFLOAD AND LOAD PASSENGERS, RETURN TO RICHARDSBAY RANK</p>
6.1.1.8	<p>ROUTE 8 RICHARDSBAY TO BRACKENHAM FROM RICHARDSBAY TAXI RANK, JOIN WEST CENTRAL ARTERIAL, PROCEED TO THE LEFT, JOINING R34, ENTERING VELDENVLEI, PASS VERBAN, OFFLOAD PASSENGERS, PASSING WILDENWEIDE, USING ANTELOPE ALLEY, OFFLOAD PASSENGERS, ENTER BRACKENHAM, VIA FBROS, OFFLOAD AND LOAD PASSENGERS THEN BACK TO THE RICHARDSBAY TAXI RANK</p>



GAZETTE

REGION: ALL

GAZETTE PRINT DATE : 04 MAY 2015

GAZETTE EXPIRY DATE: 25 MAY 2015

6.1.1.9 ROUTE 9 CONDITIONS/RESTRICTIONS

1.PASSENGERS MAY BE PICKED UP AND/OR SET DOWN ONLY AT DESIGNATED TAXI RANK OR TAXI STOP, WHICH SHALL EXCLUDE BUS STOPS.

2.ON THE INBOUND TRIP TO DURBAN, MKUZE, MTUBATUBA, NONGOMA NO PASSENGERS MAY BE PICKED UP EN-ROUTE FROM LEAVING THE MAGISTERIAL DISTRICT OF RICHARDS BAY UNTIL REACHING THE DESTINATION RANK.

3.ON THE RETURN TRIP TO RICHARDS BAY NO PASSENGERS MAY BE SET DOWN UNTIL REACHING THE MAGISTERIAL DISTRICT OF RICHARDS BAY.

4.ENTRY OR RANKING ON PRIVATE PROPERTY IS NOT PERMITTED WITHOUT PERMISSION OF THE LANDLORD, A COPY OF WHICH MUST BE SUPPLIED TO THE BOARD BEFORE ISSUE OPERATING LICENSE.

5.WITHOUT HAVING ENTERED INTO AN AGREEMENT WITH OTHER OPERATORS ON A COMMON ROUTE, AS CONTEMPLATED BY SECTION 88 (2) (B) OF ACT 22 OF 2000, THE PICKING UP OR SETTING DOWN OF PASSENGERS ON SUCH ROUTE IS NOT PERMITTED. A COPY OF SUCH AGREEMENT MUST BE SUPPLIED TO THE BOARD.

6.AT RANKS, WHETHER ON -STREET OR OFF-STREET, ONLY THE TAXIS THAT CAN BE ACCOMMODATED IN THE DEMARCATED AREA MAY OCCUPY THE RANK, EXCESS VEHICLES MUST HOLD ELSEWHERE AT DESIGNATED HOLDING AREAS.

7.RANK PERMITS OR LETTERS OF AUTHORITY MUST BE PRODUCED IN RESPECT OF ALL RANKS IN MUNICIPAL ARREARS, IN PARTICULAR MAJOR TOWNS AND CITIES.

8.THE ALLOCATION OF ANY ROUTE OR PORTION OF A ROUTE IS SUBJECT TO THE CONDITION THAT IT HAS BEEN APPROVED AND ALLOCATED IN GOOD FAITH AND THAT SUCH ROUTE WILL BE INVALID SHOULD IT TRANSPIRE THAT THE ROUTE OR PORTION THEREOF WILL, OR HAS CAUSED CONFLICT DUE TO IT HAVING BEEN APPROVED BASED ON INCORRECT OR FALSE INFORMATION SUPPLIED TO THE BOARD OR AS A RESULT OF AN ERROR. IN SUCH INSTANCE THE OPERATING LICENSE MUST BE RETURNED TO THE BOARD FOR CORRECTION.

9.THE VEHICLE MUST BE COVERED BY MOTORVEHICLE INSURANCE AS WELL AS PERSONAL LIABILITY INSURANCE.



GAZETTE

REGION: ALL

GAZETTE PRINT DATE : 04 MAY 2015

GAZETTE EXPIRY DATE: 25 MAY 2015

1)	APP0039605	GAZETTE NUMBER: LGKZNG02-2015-APR
2)	SA NZIMANDE ID NO. 6511255422081	
3)	808 SOBANTU VILLAGE PIETERMARITZBURG KWAZULU-NATAL	
	3201	
4)	APPLICANT TYPE : BACKLOG CAPTURE	
5)	IS STILL TO BE ACQUIRED	
6.1.1.1	ROUTE 1 SOBANTU -FREEDOM SQUARE INBOUND(FORWARD) FROM(ORIGIN): SOBANTU TERMINUS - SIKHOSANA/MENDI (KPR0195) VIA SIKHOSANA,RETURN,SIKHOSANA,PROMED ,OHRTMANN,ECHO,BULWER,RETIEF,CHURCH,OLD MARKET TO(DESTINATION): FREEDOM SQUARE RANK NO.1 OFF-LONGMARKET (KPC007) OUTBOUND (RETURN) FROM (ORIGIN): FREEDOM SQUARE RANK NO. 1OFF LONGMARKET (KPC0007) VIA LONGMARKET,RETIEF,BULWER,ECHO,OHRTMANN,PROMED, SIKHOSANA TO(DESTINATION):SOBANTU TERMINUS -SIKHOSANA/MENDI(KPR0195)	
6.1.1.2	ROUTE 2 SOBANTU -RETIEF STREET INBOUND (FORWARD) FROM(ORIGIN): SOBANTU TERMINUS -SIKHOSANA/MENDI (KPR0195) VIA: SIKHOSANA,RETURN SIKHOSANA,PROMED,OHRTMANN,ECHO,BULWER,RETIEF TO(DESTINATION):RETIEF STREET RANK NO.4-CHURCH TO LONGMARKET (KPC0049) OUTBOUND(RETURN) FROM(ORIGIN): RETIEF STREET TANK NO.4 CHURCHTO LONGMARKET (KPC0049) VIA: RETIEF,BULWER,ECH,OHRTMANN,PROMED,SIKHOSANA TO(DESTINATION): SOBANTU TERMINUS-SIKHOSANA/MENDI (KPR0195)	



GAZETTE

REGION: ALL

GAZETTE PRINT DATE : 04 MAY 2015

GAZETTE EXPIRY DATE: 25 MAY 2015

1) APP0039610	GAZETTE NUMBER: LGKZNG02-2015-APR
2) SH NGCOBO	ID NO. 3610095240084
3) 313 MNGENI STREET	PIETERMARITZBURG
	KWAZULU-NATAL
	KWA-ZULU NATAL
	3201
4) APPLICANT TYPE :	BACKLOG CAPTURE
5) IS STILL TO BE ACQUIRED	
6.1.1.1	<p>ROUTE 1</p> <p>SOBANTU -FREEDOM SQUARE</p> <p>INBOUND(FORWARD)</p> <p>FROM(ORIGIN): SOBANTU TERMINUS - SIKHOSANA/MENDI (KPR0195)</p> <p>VIA SIKHOSANA,RETURN,SIKHOSANA,PROMED</p> <p>,OHRTMANN,ECHO,BULWER,RETIEF,CHURCH,OLD MARKET</p> <p>TO(DESTINATION): FREEDOM SQUARE RANK NO.1 OFF-LONGMARKET (KPC007)</p> <p>OUTBOUND (RETURN)</p> <p>FROM (ORIGIN): FREEDOM SQUARE RANK NO. 1OFF LONGMARKET (KPC0007)</p> <p>VIA LONGMARKET,RETIEF,BULWER,ECHO,OHRTMANN,PROMED,</p> <p>SIKHOSANA</p> <p>TO(DESTINATION):SOBANTU TERMINUS -SIKHOSANA/MENDI(KPR0195)</p>
6.1.1.2	<p>ROUTE 2</p> <p>SOBANTU -RETIEF STREET</p> <p>INBOUND (FORWARD)</p> <p>FROM(ORIGIN): SOBANTU TERMINUS -SIKHOSANA/MENDI (KPR0195)</p> <p>VIA: SIKHOSANA,RETURN</p> <p>SIKHOSANA,PROMED,OHRTMANN,ECHO,BULWER,RETIEF</p> <p>TO(DESTINATION):RETIEF STREET RANK NO.4-CHURCH TO LONGMARKET</p> <p>(KPC0049)</p> <p>OUTBOUND(RETURN)</p> <p>FROM(ORIGIN): RETIEF STREET TANK NO.4 CHURCHTO LONGMARKET</p> <p>(KPC0049)</p> <p>VIA: RETIEF,BULWER,ECH,OHRTMANN,PROMED,SIKHOSANA</p> <p>TO(DESTINATION): SOBANTU TERMINUS-SIKHOSANA/MENDI (KPR0195)</p>

**GAZETTE**

REGION: ALL

GAZETTE PRINT DATE : 04 MAY 2015

GAZETTE EXPIRY DATE: 25 MAY 2015

1) APP0039611	GAZETTE NUMBER: LGKZNG02-2015-APR
2) SH NGCOBO ID NO. 3610095240084	
3) 514 313 MNGENI STREET PIETERMARITZBURG KWAZULU-NATAL KWA-ZULU NATAL 3201	
4) APPLICANT TYPE : BACKLOG CAPTURE	
5) IS STILL TO BE ACQUIRED	
6.1.1.1	<p>ROUTE 1</p> <p>SOBANTU -FREEDOM SQUARE</p> <p>INBOUND(FORWARD)</p> <p>FROM(ORIGIN): SOBANTU TERMINUS - SIKHOSANA/MENDI (KPR0195)</p> <p>VIA SIKHOSANA,RETURN,SIKHOSANA,PROMED</p> <p>,OHRTMANN,ECHO,BULWER,RETIEF,CHURCH,OLD MARKET</p> <p>TO(DESTINATION): FREEDOM SQUARE RANK NO.1 OFF-LONGMARKET (KPC007)</p> <p>OUTBOUND (RETURN)</p> <p>FROM (ORIGIN): FREEDOM SQUARE RANK NO. 1OFF LONGMARKET (KPC0007)</p> <p>VIA LONGMARKET,RETIEF,BULWER,ECHO,OHRTMANN,PROMED,</p> <p>SIKHOSANA</p> <p>TO(DESTINATION):SOBANTU TERMINUS -SIKHOSANA/MENDI(KPR0195)</p>
6.1.1.2	<p>ROUTE 2</p> <p>SOBANTU -RETIEF STREET</p> <p>INBOUND (FORWARD)</p> <p>FROM(ORIGIN): SOBANTU TERMINUS -SIKHOSANA/MENDI (KPR0195)</p> <p>VIA: SIKHOSANA,RETURN</p> <p>SIKHOSANA,PROMED,OHRTMANN,ECHO,BULWER,RETIEF</p> <p>TO(DESTINATION):RETIEF STREET RANK NO.4-CHURCH TO LONGMARKET</p> <p>(KPC0049)</p> <p>OUTBOUND(RETURN)</p> <p>FROM(ORIGIN): RETIEF STREET TANK NO.4 CHURCHTO LONGMARKET</p> <p>(KPC0049)</p> <p>VIA: RETIEF,BULWER,ECH,OHRTMANN,PROMED,SIKHOSANA</p> <p>TO(DESTINATION): SOBANTU TERMINUS-SIKHOSANA/MENDI (KPR0195)</p>



GAZETTE

REGION: ALL

GAZETTE PRINT DATE : 13 MAY 2015

GAZETTE EXPIRY DATE: 03 JUNE 2015

1) APP0014657	GAZETTE NUMBER: LGKZNG03-2015-MAY
2) MZWANDILE EARNEST MTESHANE ID NO. 6107055532086	
3) P O BOX 41858 ROSSBURGH 4072	
4) APPLICANT TYPE : NEW OPERATING LICENCE	
5) 1 x 15 (SEATED) 0 (STANDING)	
6.1.1.1	MARKET ROAD RANK 59 TO HARDING FROM DURBANS MARKET ROAD TURN INTO M4 SOUTH COAST, PROCEED TO THE N2 SOUTH COAST BOUND FREEWAY. TRAVEL PAST DURBAN AIRPORT, AMANZIMTOTI, UMKOMAAS, SCOTTBURGH, SEZELA, HIBBERDENE AND PORT SHEPSTONE TURN INTO N2 PASS MARBURG, PADDOCK AND IZINGOLWENI TO HARDING. FROM HARDING TAXI RANK PICK UP PASSENGERS AND TURN INTO N2 AND PROCEED ALONG SAME ROAD UP TO ISIPINGO. TURN INTO JOYNER ROAD (ISIPINGO WEST) AT THE JUNCTION TURN LEFT INTO JEFFELS AND TURN RIGHT INTO WILCOX. AT THE NEXT ROBOT DRIVE PAST INTERSECTION WITH BALTEx AND PROCEED PAST ROBOT INTERSECTION WITH STROUD INTO R102 ISIPINGO RAIL TURN LEFT INTO OLD MAIN ROAD TO REUNION. DRIVE TO ROBOT M30 UMLAZI AND TURN LEFT FOR ABOUT 100 METRES AND DROP PASSENGERS. TURN BACK INTO M30 AND PROCEED TO ROBOT NEXT TO GLEBLANDS HOSTELS (R102) DRIVE INTO SOUTH COAST ROAD, UMBILO R102, ROSSBURGH, CONGELA, KING EDWARD HOSPITAL, DALBRIDGE TURN INTO GALE STREET AND PROCEED TO WEST STREET, TURN INTO WARWICK AVENUE, TURN RIGHT INTO ALICE STREET, TURN LEFT INTO ALBERT, TURN RIGHT INTO UMNGENI, TURN INTO SOLDIERS WAY, TURN INTO LEOPOLD STREET AND INTO MARKET ROAD.
6.1.1.2	4. MARKET ROAD RANK 59 TO IZINGOLWENI FROM DURBAN'S MARKET ROAD TURN INTO M4 SOUTH COAST, PROCEED TO THE N2 SOUTH COAST BOUND FREEWAY. TRAVEL PAST DURBAN AIRPORT, AMANZIMTOTI, UMKOMAAS, SCOTTBURGH, SEZELA, HIBBERDENE AND PORT SHEPSTONE TURN INTO N2 PASS MARBURG, PADDOCK AND TURN LEFT TO IZINGOLWENI RANK. FROM IZINGOLWENI TAXI RANK PICK UP PASSENGERS AND TURN INTO N2 AND PROCEED ALONG SAME ROAD UP TO ISIPINGO. TURN INTO JOYNER ROAD (ISIPINGO WEST) AT THE JUNCTION TURN LEFT INTO JEFFELS AND TURN RIGHT INTO WILCOX. AT THE NEXT ROBOT DRIVE PAST INTERSECTION WITH BALTEx AND PROCEED PAST ROBOT INTERSECTION WITH STROUD INTO R102 ISIPINGO RAIL. TURN LEFT INTO OLD MAIN ROAD TO REUNION. DRIVE TO ROBOT M30 UMLAZI AND TURN LEFT FOR ABOUT 100 METRES AND DROP PASSENGERS. TURN BACK INTO M30 AND PROCEED TO ROBOT NEXT TO GLEBLANDS HOSTELS (R102) DRIVE INTO SOUTH COAST ROAD, UMBILO R102, ROSSBURGH, CONGELA, KING EDWARD HOSPITAL, DALBRIDGE TURN INTO GALE STREET AND PROCEED TO WEST STREET, TURN INTO WARWICK AVENUE, TURN RIGHT INTO ALICE STREET, TURN LEFT INTO ALBERT, TURN RIGHT INTO UMNGENI, TURN INTO SOLDIERS WAY, TURN INTO LEOPOLD STREET AND INTO MARKET ROAD.
6.1.1.3	5. MARKET ROAD 59 TO KOKSTAD FROM DURBAN'S MARKET ROAD TURN INTO M4 SOUTH COAST, PROCEED TO THE N2 SOUTH COAST BOUND FREEWAY. TRAVEL PAST DURBAN AIRPORT, AMANZIMTOTI, UMKOMAAS, SCOTTBURGH, SEZELA, HIBBERDENE AND PORT SHEPSTONE TURN INTO N2 PASS MARBURG, PADDOCK, IZINGOLWENI, HARDING AND TURN RIGHT INTO KOKSTAD. FROM KOKSTAD TAXI RANK PICK UP PASSENGERS AND TURN INTO N2 AND PROCEED ALONG SAME ROAD UP TO ISIPINGO. TURN INTO JOYNER ROAD (ISIPINGO WEST) AT THE JUNCTION TURN LEFT INTO JEFFELS AND TURN RIGHT INTO WILCOX. AT THE NEXT ROBOT DRIVE PAST INTERSECTION WITH BALTEx AND PROCEED PAST ROBOT INTERSECTION WITH STROUD INTO R102 ISIPINGO RAIL. TURN LEFT INTO OLD MAIN ROAD TO REUNION. DRIVE TO ROBOT M30 UMLAZI AND TURN LEFT FOR ABOUT 100 METRES AND DROP PASSENGERS. TURN BACK INTO M30 AND PROCEED TO ROBOT NEXT TO GLEBLANDS HOSTELS (R102) DRIVE INTO M4 SOUTH COAST FREEWAY AND PROCEED TO MARKET ROAD.



GAZETTE

REGION: ALL

GAZETTE PRINT DATE : 13 MAY 2015

GAZETTE EXPIRY DATE: 03 JUNE 2015

1)	APP0014682	GAZETTE NUMBER: LGKZNG03-2015-MAY
2)	MILSON MNGOMEZULU ID NO. 6608165355086	
3)	P O BOX 11 HLABISI 3937	
4)	APPLICANT TYPE : NEW OPERATING LICENCE	
5)	1 x 14 (SEATED) 0 (STANDING)	
6.1.1.1	<p>CONDITIONS / RESTRICTIONS</p> <p>1. PASSENGERS MAY BE PICKED UP AND OR SET DOWN ONLY AT DESIGNATED TAXI RANK OR TAXI STOP, WHICH SHALL EXCLUDE BUS STOP.</p> <p>2. ENTRY OR RANKING ON PRIVATE PROPERTY IS NOT PERMITTED WITHOUT PERMISSION OF THE LANDLORD, A COPY OF WHICH MUST BE SUPPLIED TO THE BOARD BEFORE ISSUE OPERATING LICENSE.</p> <p>3. WITHOUT HAVING ENTERED INTO AN AGREEMENT WITH OTHER OPERATORS ON A COMMON ROUTE, AS CONTEMPLATED BY SECTION 88 (2) (B) OF ACT 22 OF 2000, THE PICKING UP OR SETTING DOWN OF PASSENGERS ON SUCH ROUTE IS NOT PERMITTED. A COPY OF SUCH AGREEMENT MUST BE SUPPLIED TO THE BOARD.</p> <p>4. AT RANKS, WHETHER ON STREET OR OFF-STREET, ONLY THE TAXIS THAT CAN BE ACCOMMODATED IN THE DEMARCATED AREA MAY OCCUPY THE RANK, EXCESS VEHICLES MUST HOLD ELSEWHERE AT DESIGNATED HOLDING AREAS.</p> <p>5. RANK PERMITS OR LETTERS OF AUTHORITY MUST BE PRODUCED IN RESPECT OF ALL RANKS IN MUNICIPAL AREAS, IN PARTICULAR MAJOR TOWNS AND CITIES.</p> <p>6. THE ALLOCATION OF ANY ROUTE OR PORTION OF A ROUTE IS SUBJECT TO THE CONDITION THAT IT HAS BEEN APPROVED AND ALLOCATED IN GOOD FAITH AND THAT SUCH ROUTE WILL BE INVALID SHOULD IT TRANSPIRE THAT THE ROUTE OR PORTION THEREFORE WILL, OR HAS CAUSED CONFLICT DUE TO IT HAVING BEEN APPROVED BASED ON INCORRECT OR FALSE INFORMATION SUPPLIED TO THE BOARD OR AS A RESULT OF AN ERROR. IN SUCH INSTANCE THE OPERATION LICENSE MUST BE RETURNED TO THE BOARD FOR CORRECTION.</p> <p>7. THE VEHICLES MUST BE COVERED BY MOTOR VEHICLE INSURANCE AS WELL AS PERSONAL LIABILITY INSURANCE.</p>	
6.1.1.2	<p>1. FROM HLABISA TAXI RANK TO MTUBATUBA FROM HLABISA TAXI RANK TURN RIGHT TO R618 PROCEED TO MTUBATUBA AND TURN RIGHT ON TO JOHN ROSS HIGH WAY TO THE TAXI AT MTUBATUBA, LOAD RETURN.</p>	
6.1.1.3	<p>2. FROM HLABISA TO EMPANGENI FROM HLABISA TO EMPANGENI TURN RIGHT ON TO R168. PROCEED STRAIGHT TO THE CROSS ROAD AT NKODIBE, TURN RIGHT ON TO N2, PROCEED STRAIGHT, TURN RIGHT ON TO D249 TO ENSELENI DROP THE PASSENGERS THEN PROCEED WITH P517 AND TURN RIGHT ON TO N2, PROCEED AND TURN RIGHT ON TO R102, PROCEED TURN TO TURNER-ROAD AND PROCEED TO B / RANK AT EMPANGENI LOAD AND RETURN.</p>	



GAZETTE

REGION: ALL

GAZETTE PRINT DATE : 13 MAY 2015

GAZETTE EXPIRY DATE: 03 JUNE 2015

6.1.1.4	<p>3.1 FROM HLABISA TO DURBAN FROM HLABISA TO DURBAN, TURN ON TO R618, PROCEED TO NKOBI DE CROSSES, TURN RIGHT ONTO N2 PROCEED STRAIGHT AND TURN LEFT ON TO M4. PROCEED AND TURN RIGHT TO ARGYLE STREET. PROCEED TURN LEFT ON TO UMGENI ROAD, PROCEED AND TURN RIGHT ONTO LEOPOLD STREET AND TURN RIGHT ON TO WARWICK AVENUE, PROCEED AND TURN RIGHT ON TO ALICE STREET, PROCEED STRAIGHT TO JOIN UMGENI ROAD TO A TAXI RANK AT DURBAN STATION, LOAD AND RETURN.</p> <p>3.2 FROM HLABISA TO DURBAN FROM HLABISA TO DURBAN TURN RIGHT ON TO R618. PROCEED AND NKOBI DE CROSSES AND TURN RIGHT ON TO N2. PROCEED AND TURN RIGHT TO R102, PROCEED STRAIGHT AND TURN LEFT AT MTHUNZINI FILLING STATION, TURN RIGHT AND JOIN N2 FREEWAY AT MTHUNZINI PLAZA, PROCEED AND TURN LEFT ON TO M4, PROCEED AS MENTIONED ON NO4 TO A TAXI RANK AT DURBAN STATION LOAD AND RETURN.</p>
6.1.1.5	<p>4. FROM HLABISA TO NONGOMA FROM HLABISA TO NONGOMA TURN LEFT ON TO P235? 2 PROCEED STRAIGHT TO NONGOMA TAXI RANK LOAD AND RETURN.</p>



GAZETTE

REGION: ALL

GAZETTE PRINT DATE : 13 MAY 2015

GAZETTE EXPIRY DATE: 03 JUNE 2015

<p>1) APP0014683 2) MILSON MNGOMEZULU ID NO. 6608165355086 3) P O BOX 11 HLABISA 3937 4) APPLICANT TYPE : NEW OPERATING LICENCE 5) 1 x 13 (SEATED) 0 (STANDING)</p>	<p>GAZETTE NUMBER: LGKZNG03-2015-MAY</p>
<p>6.1.1.1</p>	<p>1. FROM HLABISA TAXI RANK TO MTUBATUBA FROM HLABISA TAXI RANK TURN RIGHT TO R618 PROCEED TO MTUBATUBA AND TURN RIGHT ON TO JOHN ROSS HIGH WAY TO THE TAXI AT MTUBATUBA, LOAD RETURN.</p>
<p>6.1.1.2</p>	<p>2. FROM HLABISA TO EMPANGENI FROM HLABISA TO EMPANGENI TURN RIGHT ON TO R168. PROCEED STRAIGHT TO THE CROSS ROAD AT NKODIBE, TURN RIGHT ON TO N2, PROCEED STRAIGHT, TURN RIGHT ON TO D249 TO ENSELENI DROP THE PASSENGERS THEN PROCEED WITH P517 AND TURN RIGHT ON TO N2, PROCEED AND TURN RIGHT ON TO R102, PROCEED TURN TO TURNER-ROAD AND PROCEED TO B / RANK AT EMPANGENI LOAD AND RETURN.</p>
<p>6.1.1.3</p>	<p>3.1 FROM HLABISA TO DURBAN FROM HLABISA TO DURBAN, TURN ON TO R618, PROCEED TO NKOBIIDE CROSSES, TURN RIGHT ONTO N2 PROCEED STRAIGHT AND TURN LEFT ON TO M4. PROCEED AND TURN RIGHT TO ARGYLE STREET. PROCEED TURN LEFT ON TO UMGENI ROAD, PROCEED AND TURN RIGHT ONTO LEOPOLD STREET AND TURN RIGHT ON TO WARWICK AVENUE, PROCEED AND TURN RIGHT ON TO ALICE STREET, PROCEED STRAIGHT TO JOIN UMGENI ROAD TO A TAXI RANK AT DURBAN STATION, LOAD AND RETURN. 3.2 FROM HLABISA TO DURBAN FROM HLABISA TO DURBAN TURN RIGHT ON TO R618. PROCEED AND NKOBIIDE CROSSES AND TURN RIGHT ON TO N2. PROCEED AND TURN RIGHT TO R102, PROCEED STRAIGHT AND TURN LEFT AT MTHUNZINI FILLING STATION, TURN RIGHT AND JOIN N2 FREEWAY AT MTHUNZINI PLAZA, PROCEED AND TURN LEFT ON TO M4, PROCEED AS MENTIONED ON NO4 TO A TAXI RANK AT DURBAN STATION LOAD AND RETURN.</p>
<p>6.1.1.4</p>	<p>4. FROM HLABISA TO NONGOMA FROM HLABISA TO NONGOMA TURN LEFT ON TO P235? 2 PROCEED STRAIGHT TO NONGOMA TAXI RANK LOAD AND RETURN.</p>



GAZETTE

REGION: ALL

GAZETTE PRINT DATE : 13 MAY 2015

GAZETTE EXPIRY DATE: 03 JUNE 2015

6.1.1.5 CONDITIONS / RESTRICTIONS

1. PASSENGERS MAY BE PICKED UP AND OR SET DOWN ONLY AT DESIGNATED TAXI RANK OR TAXI STOP, WHICH SHALL EXCLUDE BUS STOP.
2. ENTRY OR RANKING ON PRIVATE PROPERTY IS NOT PERMITTED WITHOUT PERMISSION OF THE LANDLORD, A COPY OF WHICH MUST BE SUPPLIED TO THE BOARD BEFORE ISSUE OPERATING LICENSE.
3. WITHOUT HAVING ENTERED INTO AN AGREEMENT WITH OTHER OPERATORS ON A COMMON ROUTE, AS CONTEMPLATED BY SECTION 88 (2) (B) OF ACT 22 OF 2000, THE PICKING UP OR SETTING DOWN OF PASSENGERS ON SUCH ROUTE IS NOT PERMITTED. A COPY OF SUCH AGREEMENT MUST BE SUPPLIED TO THE BOARD.
4. AT RANKS, WHETHER ON STREET OR OFF-STREET, ONLY THE TAXIS THAT CAN BE ACCOMMODATED IN THE DEMARCATED AREA MAY OCCUPY THE RANK, EXCESS VEHICLES MUST HOLD ELSEWHERE AT DESIGNATED HOLDING AREAS.
5. RANK PERMITS OR LETTERS OF AUTHORITY MUST BE PRODUCED IN RESPECT OF ALL RANKS IN MUNICIPAL AREAS, IN PARTICULAR MAJOR TOWNS AND CITIES.
6. THE ALLOCATION OF ANY ROUTE OR PORTION OF A ROUTE IS SUBJECT TO THE CONDITION THAT IT HAS BEEN APPROVED AND ALLOCATED IN GOOD FAITH AND THAT SUCH ROUTE WILL BE INVALID SHOULD IT TRANSPIRE THAT THE ROUTE OR PORTION THEREFORE WILL, OR HAS CAUSED CONFLICT DUE TO IT HAVING BEEN APPROVED BASED ON INCORRECT OR FALSE INFORMATION SUPPLIED TO THE BOARD OR AS A RESULT OF AN ERROR. IN SUCH INSTANCE THE OPERATION LICENSE MUST BE RETURNED TO THE BOARD FOR CORRECTION.
7. THE VEHICLES MUST BE COVERED BY MOTOR VEHICLE INSURANCE AS WELL AS PERSONAL LIABILITY INSURANCE.



GAZETTE

REGION: ALL

GAZETTE PRINT DATE : 13 MAY 2015

GAZETTE EXPIRY DATE: 03 JUNE 2015

1) APP0014690 2) BONGINKOSI NKASHA MADELA ID NO. 5506275610088 3) P O BOX 101028 MEERENSEE 3887 4) APPLICANT TYPE : NEW OPERATING LICENCE 5) 1 x 15 (SEATED) 0 (STANDING)		GAZETTE NUMBER: LGKZNG03-2015-MAY
6.1.1.1	ROUTE 1. FROM SOKHULU TAXI RANK INTO ZM 350, TURN RIGHT TO N2-R102 TO MTUBATUBA TAXI RANK DIRECT AND RETURN.	
6.1.1.2	ROUTE 2. FROM SOKHULU TAXI RANK INTO ZM 350, CONTINUE WITH ZM 350 AND CROSS N2 R102 TO KWA-MBONAMBI TAXI RANK, DIRECT AND RETURN	
6.1.1.3	ROUTE 3. FROM SOKHULU TAXI RANK INTO ZM350, TURN LEFT TO P515, CONTINUE WITH P515, JOIN WITH D1559, TURN RIGHT INTO RBM ROAD, CONTINUE WITH P515, VIA MEERENSEE, DROP PASSENGERS ONLY, ANGLERS ROD, RIGHT TO JOHN ROSS PARKWAY R34 TO CBD TAXI RANK, RICHARDSBAY, DIRECT AND RETURN	
6.1.1.4	ROUTE 4. FROM SOKHULU TAXI RANK INTO ZM350, LEFT TO P515, RIGHT TO RBM ROAD, VIA MEERENSEE, DROP PASSENGERS ONLY, ANGLERS ROD, CONTINUE WITH R34 TO EMPANGENI, A-RANK, DIRECT AND RETURN	



GAZETTE

REGION: ALL

GAZETTE PRINT DATE : 13 MAY 2015

GAZETTE EXPIRY DATE: 03 JUNE 2015

6.1.1.5 CONDITIONS/RESTRICTIONS

1.PASSENGERS MAY BE PICKED UP AND/OR SET DOWN ONLY AT DESIGNATED TAXI RANK OR TAXI STOP, WHICH SHALL EXCLUDE BUS STOPS.

2.ENTRY OR RANKING ON PRIVATE PROPERTY IS NOT PERMITTED WITHOUT PERMISSION OF THE LANDLORD, A COPY OF WHICH MUST BE SUPPLIED TO THE BOARD BEFORE ISSUE OPERATING LICENSE.

3.WITHOUT HAVING ENTERED INTO AN AGREEMENT WITH OTHER OPERATORS ON A COMMON ROUTE, AS CONTEMPLATED BY SECTION 88 (2) (B) OF ACT 22 OF 2000, THE PICKING UP OR SETTING DOWN OF PASSENGERS ON SUCH ROUTE IS NOT PERMITTED. A COPY OF SUCH AGREEMENT MUST BE SUPPLIED TO THE BOARD.

4.AT RANKS, WHETHER ON -STREET OR OFF-STREET, ONLY THE TAXIS THAT CAN BE ACCOMMODATED IN THE DEMARCATED AREA MAY OCCUPY THE RANK, EXCESS VEHICLES MUST HOLD ELSEWHERE AT DESIGNATED HOLDING AREAS.

5.RANK PERMITS OR LETTERS OF AUTHORITY MUST BE PRODUCED IN RESPECT OF ALL RANKS IN MUNICIPAL ARREARS, IN PARTICULAR MAJOR TOWNS AND CITIES.

6.THE ALLOCATION OF ANY ROUTE OR PORTION OF A ROUTE IS SUBJECT TO THE CONDITION THAT IT HAS BEEN APPROVED AND ALLOCATED IN GOOD FAITH AND THAT SUCH ROUTE WILL BE INVALID SHOULD IT TRANSPIRE THAT THE ROUTE OR PORTION THEREOF WILL, OR HAS CAUSED CONFLICT DUE TO IT HAVING BEEN APPROVED BASED ON INCORRECT OR FALSE INFORMATION SUPPLIED TO THE BOARD OR AS A RESULT OF AN ERROR. IN SUCH INSTANCE THE OPERATING LICENSE MUST BE RETURNED TO THE BOARD FOR CORRECTION.

7.THE VEHICLE MUST BE COVERED BY MOTOR VEHICLE INSURANCE AS WELL AS PERSONAL LIABILITY INSURANCE.

**GAZETTE**

REGION: ALL

GAZETTE PRINT DATE : 13 MAY 2015

GAZETTE EXPIRY DATE: 03 JUNE 2015

1) APP0014694 2) BONGINKOSI NKASHA MADELA ID NO. 5506275610088 3) P O BOX 101028 MEERENSEE 3901 4) APPLICANT TYPE : NEW OPERATING LICENCE 5) 1 x 9 (SEATED) 0 (STANDING)		GAZETTE NUMBER: LGKZNG03-2015-MAY
6.1.1.1	ROUTE 1. FROM SOKHULU TAXI RANK INTO ZM 350, TURN RIGHT TO N2-R102 TO MTUBATUBA TAXI RANK DIRECT AND RETURN.	
6.1.1.2	ROUTE 2. FROM SOKHULU TAXI RANK INTO ZM 350, CONTINUE WITH ZM 350 AND CROSS N2 R102 TO KWA-MBONAMBI TAXI RANK, DIRECT AND RETURN	
6.1.1.3	ROUTE 3. FROM SOKHULU TAXI RANK INTO ZM350, TURN LEFT TO P515, CONTINUE WITH P515, JOIN WITH D1559, TURN RIGHT INTO RBM ROAD, CONTINUE WITH P515, VIA MEERENSEE, DROP PASSENGERS ONLY, ANGLERS ROD, RIGHT TO JOHN ROSS PARKWAY R34 TO CBD TAXI RANK, RICHARDSBAY, DIRECT AND RETURN	
6.1.1.4	ROUTE 4. FROM SOKHULU TAXI RANK INTO ZM350, LEFT TO P515, RIGHT TO RBM ROAD, VIA MEERENSEE, DROP PASSENGERS ONLY, ANGLERS ROD, CONTINUE WITH R34 TO EMPANGENI, A-RANK, DIRECT AND RETURN	



GAZETTE

REGION: ALL

GAZETTE PRINT DATE : 13 MAY 2015

GAZETTE EXPIRY DATE: 03 JUNE 2015

6.1.1.5 CONDITIONS/RESTRICTIONS

1.PASSENGERS MAY BE PICKED UP AND/OR SET DOWN ONLY AT DESIGNATED TAXI RANK OR TAXI STOP, WHICH SHALL EXCLUDE BUS STOPS.

2.ENTRY OR RANKING ON PRIVATE PROPERTY IS NOT PERMITTED WITHOUT PERMISSION OF THE LANDLORD, A COPY OF WHICH MUST BE SUPPLIED TO THE BOARD BEFORE ISSUE OPERATING LICENSE.

3.WITHOUT HAVING ENTERED INTO AN AGREEMENT WITH OTHER OPERATORS ON A COMMON ROUTE, AS CONTEMPLATED BY SECTION 88 (2) (B) OF ACT 22 OF 2000, THE PICKING UP OR SETTING DOWN OF PASSENGERS ON SUCH ROUTE IS NOT PERMITTED. A COPY OF SUCH AGREEMENT MUST BE SUPPLIED TO THE BOARD.

4.AT RANKS, WHETHER ON -STREET OR OFF-STREET, ONLY THE TAXIS THAT CAN BE ACCOMMODATED IN THE DEMARCATED AREA MAY OCCUPY THE RANK, EXCESS VEHICLES MUST HOLD ELSEWHERE AT DESIGNATED HOLDING AREAS.

5.RANK PERMITS OR LETTERS OF AUTHORITY MUST BE PRODUCED IN RESPECT OF ALL RANKS IN MUNICIPAL ARREARS, IN PARTICULAR MAJOR TOWNS AND CITIES.

6.THE ALLOCATION OF ANY ROUTE OR PORTION OF A ROUTE IS SUBJECT TO THE CONDITION THAT IT HAS BEEN APPROVED AND ALLOCATED IN GOOD FAITH AND THAT SUCH ROUTE WILL BE INVALID SHOULD IT TRANSPIRE THAT THE ROUTE OR PORTION THEREOF WILL, OR HAS CAUSED CONFLICT DUE TO IT HAVING BEEN APPROVED BASED ON INCORRECT OR FALSE INFORMATION SUPPLIED TO THE BOARD OR AS A RESULT OF AN ERROR. IN SUCH INSTANCE THE OPERATING LICENSE MUST BE RETURNED TO THE BOARD FOR CORRECTION.

7.THE VEHICLE MUST BE COVERED BY MOTOR VEHICLE INSURANCE AS WELL AS PERSONAL LIABILITY INSURANCE.



GAZETTE

REGION: ALL

GAZETTE PRINT DATE : 13 MAY 2015

GAZETTE EXPIRY DATE: 03 JUNE 2015

<p>1) APP0014703</p> <p>2) PHUMELELE PENTECOST ZUMA ID NO. 6712200639080</p> <p>3) 77 STATIONRIDGE ROAD REDHILL 4016</p> <p>4) APPLICANT TYPE : NEW OPERATING LICENCE</p> <p>5) 1 x 13 (SEATED) 0 (STANDING)</p>	<p>GAZETTE NUMBER: LGKZNG03-2015-MAY</p>
<p>6.1.1.1</p>	<p>1. KWANDENGEZI TO PINETOWN AND RETURN</p> <p>1.1 FROM KWANDENGEZI TAXI RANK IN TOM-TOM ROAD, RIGHT INTO AND ALONG OLD RICHMOND ROAD (MR518 WHICH BECOMES MR468), TURN LEFT INTO THE M1, PROCEED INTO AND ALONG RICHMOND ROAD, INTO WESTMEAD AND BACK INTO RICHMOND ROAD, INTO AND ALONG OLD MAIN ROAD, TURN RIGHT INTO ANDERSON STREET TAXI RANK IN PINETOWN, AND RETURN TO KWANDENGEZI TAXI RANK GENERALLY ALONG THE SAME ROUTE IN THE OPPOSITE DIRECTION.</p> <p>1.2 KWANDENGEZI TO NEW GERMANY AND RETURN: FROM KWANDENGEZI TAXI RANK IN TOM-TOM ROAD, RIGHT INTO AND ALONG OLD RICHMOND ROAD, TURN LEFT INTO THE M1, PROCEED INTO AND ALONG RICHMOND ROAD, INTO AND ALONG OLD MAIN ROAD, INTO CROMPTON STREET, INTO SHEPSTONE ROAD (M32), INTO ESTON ROAD AND PROCEED TO THE ANDERSON STREET TAXI RANK ALONG CROMPTON STREET, LAUTH ROAD, GLENUGIE ROAD, OLD MAIN ROAD INTO ANDERSON STREET AND RETURN TO KWANDENGEZI TAXI RANK GENERALLY ALONG THE SAME ROUTE IN THE OPPOSITE DIRECTION.</p>
<p>6.1.1.2</p>	<p>2. KWANDENGEZI TO DURBAN AND RETURN.</p> <p>2.1 FROM KWANDENGEZI TAXI RANK IN TOM-TOM ROAD, RIGHT INTO AND ALONG OLD MAIN ROAD, INTO THE M1 WHICH BECOMES HIGGINSON HIGHWAY IN AN EASTERLY DIRECTION AND PROCEED INTO GRIMSBY ROAD, INTO SOUTH COAST ROAD, INTO M7, INTO UMBILO ROAD, INTO WARWICK AVENUE, INTO ALICE STREET, LEFT INTO LEOPOLD STREET AND PROCEED TO CANNONGATE TAXI RANK, AND RETURN TO KWANDENGEZI TAXI RANK GENERALLY ALONG THE SAME ROUTE IN THE OPPOSITE DIRECTION.</p> <p>2.2 FROM KWANDENGEZI TAXI RANK IN TOM-TOM ROAD, RIGHT INTO AND ALONG OLD RICHMOND ROAD (MR518 WHICH BECOMES MR468), TURN LEFT INTO M1, PROCEED INTO AND ALONG RICHMOND ROAD TO THE ON-RAMP TO THE N3, TURN RIGHT ONTO THE N3 AND PROCEED ALONG THE WESTERN FREEWAY (EAST) INTO OLD DUTCH ROAD, INTO ALICE STREET, INTO SOLDIERS' WAY, RIGHT INTO QUEEN STREET, INTO PINE STREET, INTO RUSSEL STREET, LEFT INTO LEOPOLD STREET AND PROCEED TO CANNONGATE TAXI RANK, AND RETURN TO KWANDENGEZI TAXI RANK GENERALLY ALONG THE SAME ROUTE IN THE OPPOSITE DIRECTION.</p>
<p>6.1.1.3</p>	<p>CONDITIONS: 1. PASSENGERS MAY BE PICKED UP AND /OR SET DOWN ONLY AT DESIGNATED TAXI RANKS OR STOPS, WHICH SHALL EXCLUDE BUS STOPS. 2. ON THE INBOUND TRIP TO DURBAN, NO PASSENGERS MAY BE PICKED UP EN ROUTE FROM ENTERING HIGGINSON HIGHWAY OR THE N3, UNTIL REACHING THE CANNON GATE TAXI RANK. 3. ON THE RETURN TRIP TO KWANDENGEZI, NO PASSENGERS MAY BE SET DOWN UNTIL REACHING OLD RICHMOND ROAD (ROUTE 2.1.) OR RICHMOND ROAD (ROUTE 2.2). 4. ENTRY OR RANKING ON PRIVATE PROPERTY IS NOT PERMITTED WITHOUT THE WRITTEN PERMISSION OF THE LANDLORD, A COPY OF WHICH MUST BE SUPPLIED TO THE BOARD. 5. WITHOUT HAVING ENTERED INTO AN AGREEMENT WITH OTHER OPERATORS ON A COMMON ROUTE, AS CONTEMPLATED BY SECTION ** (2) (B) OF ACT 22 OF 2000, THE PICKING UP OR SETTING DOWN OF PASSENGERS ON SUCH ROUTE IS NOT PERMITTED. A COPY OF SUCH AGREEMENT MUST BE SUPPLIED TO THE BOARD.</p>



GAZETTE

REGION: ALL

GAZETTE PRINT DATE : 13 MAY 2015

GAZETTE EXPIRY DATE: 03 JUNE 2015

1) APP0014704	GAZETTE NUMBER: LGKZNG03-2015-MAY
2) PHUMELELE PENTECOST ZUMA	ID NO. 6712200639080
3) 77 STATIONRIDGE ROAD	REDHILL
	4016
4) APPLICANT TYPE : NEW OPERATING LICENCE	
5) 1 x 15 (SEATED) 0 (STANDING)	
6.1.1.1	1. KWANDENGEZI TO PINETOWN AND RETURN
	1.1 FROM KWANDENGEZI TAXI RANK IN TOM-TOM ROAD, RIGHT INTO AND
	ALONG OLD RICHMOND ROAD (MR518 WHICH BECOMES MR468), TURN
	LEFT INTO THE M1, PROCEED INTO AND ALONG RICHMOND ROAD, INTO
	WESTMEAD AND BACK INTO RICHMOND ROAD, INTO AND ALONG OLD
	MAIN ROAD, TURN RIGHT INTO ANDERSON STREET TAXI RANK IN
	PINETOWN, AND RETURN TO KWANDENGEZI TAXI RANK GENERALLY
	ALONG THE SAME ROUTE IN THE OPPOSITE DIRECTION.
	1.2 KWANDENGEZI TO NEW GERMANY AND RETURN: FROM KWANDENGEZI TAXI
	RANK IN TOM-TOM ROAD, RIGHT INTO AND ALONG OLD RICHMOND
	ROAD, TURN LEFT INTO THE M1, PROCEED INTO AND ALONG RICHMOND
	ROAD, INTO AND ALONG OLD MAIN ROAD, INTO CROMPTON STREET,
	INTO SHEPSTONE ROAD (M32), INTO ESTON ROAD AND PROCEED TO
	THE ANDERSON STREET TAXI RANK ALONG CROMPTON STREET, LAUTH
	ROAD, GLENUGIE ROAD, OLD MAIN ROAD INTO ANDERSON STREET AND
	RETURN TO KWANDENGEZI TAXI RANK GENERALLY ALONG THE SAME
	ROUTE IN THE OPPOSITE DIRECTION.
6.1.1.2	2. KWANDENGEZI TO DURBAN AND RETURN.
	2.1 FROM KWANDENGEZI TAXI RANK IN TOM-TOM ROAD, RIGHT INTO AND ALONG OLD MAIN ROAD,
	INTO THE M1 WHICH BECOMES HIGGINSON HIGHWAY IN AN EASTERLY DIRECTION AND PROCEED
	INTO GRIMSBY ROAD, INTO SOUTH COAST ROAD, INTO M7, INTO UMBILO ROAD, INTO WARWICK
	AVENUE, INTO ALICE STREET, LEFT INTO LEOPOLD STREET AND PROCEED TO CANNONGATE TAXI
	RANK, AND RETURN TO KWANDENGEZI TAXI RANK GENERALLY ALONG THE SAME ROUTE IN THE
	OPPOSITE DIRECTION.
	2.2 FROM KWANDENGEZI TAXI RANK IN TOM-TOM ROAD, RIGHT INTO AND ALONG OLD RICHMOND
	ROAD (MR518 WHICH BECOMES MR468), TURN LEFT INTO M1, PROCEED INTO AND ALONG RICHMOND
	ROAD TO THE ON-RAMP TO THE N3, TURN RIGHT ONTO THE N3 AND PROCEED ALONG THE WESTERN
	FREEWAY (EAST) INTO OLD DUTCH ROAD, INTO ALICE STREET, INTO SOLDIERS' WAY, RIGHT INTO
	QUEEN STREET, INTO PINE STREET, INTO RUSSEL STREET, LEFT INTO LEOPOLD STREET AND
	PROCEED TO CANNONGATE TAXI RANK, AND RETURN TO KWANDENGEZI TAXI RANK GENERALLY
	ALONG THE SAME ROUTE IN THE OPPOSITE DIRECTION.
6.1.1.3	CONDITIONS: 1. PASSENGERS MAY BE PICKED UP AND /OR SET DOWN ONLY AT DESIGNATED TAXI
	RANKS OR STOPS, WHICH SHALL EXCLUDE BUS STOPS.2. ON THE INBOUND TRIP TO DURBAN, NO
	PASSENGERS MAY BE PICKED UP EN ROUTE FROM ENTERING HIGGINSON HIGHWAY OR THE N3,
	UNTIL REACHING THE CANNON GATE TAXI RANK.3. ON THE RETURN TRIP TO KWANDENGEZI, NO
	PASSENGERS MAY BE SET DOWN UNTIL REACHING OLD RICHMOND ROAD (ROUTE 2.1.) OR
	RICHMOND ROAD (ROUTE 2.2).4. ENTRY OR RANKING ON PRIVATE PROPERTY IS NOT PERMITTED
	WITHOUT THE WRITTEN PERMISSION OF THE LANDLORD, A COPY OF WHICH MUST BE SUPPLIED TO
	THE BOARD.5. WITHOUT HAVING ENTERED INTO AN AGREEMENT WITH OTHER OPERATORS ON A
	COMMON ROUTE, AS CONTEMPLATED BY SECTION ** (2) (B) OF ACT 22 OF 2000, THE PICKING UP OR
	SETTING DOWN OF PASSENGERS ON SUCH ROUTE IS NOT PERMITTED. A COPY OF SUCH
	AGREEMENT MUST BE SUPPLIED TO THE BOARD.



GAZETTE

REGION: ALL

GAZETTE PRINT DATE : 13 MAY 2015

GAZETTE EXPIRY DATE: 03 JUNE 2015

1)	APP0014711	GAZETTE NUMBER: LGKZNG03-2015-MAY
2)	PHILISILE SEVERINAH KUNENE ID NO. 4906280370085	
3)	P O BOX 860 RICHMOND 3780	
4)	APPLICANT TYPE : NEW OPERATING LICENCE	
5)	1 x 15 (SEATED) 0 (STANDING)	
6.1.1.1	ROUTE 1 RICHMOND TO ESTON INBOUND - FORWARD FROM (ORIGIN): RICHMOND RANK NO.2 - NELSON STREET (KPX0023) ROUTE: PASSING: NELSON STREET, CHILLEY STREET, SHEPSTONE STREET, MR5, P24, P21 TO DESTINATION: ESTON RANK OFF P489 (KPX0022) OUTBOUND - RETURN FROM (ORIGIN): ESTON RANK, OFF P489 (KPX0022) ROUTE - PASSING: P21, P24, MR5, SHEPSTONE STREET, CHILLEY STREET, NELSON STREET TO (DESTINATION): RICHMOND RANK NO. 2 NELSON STREET (KPX0023)	
6.1.1.2	ROUTE 2 MASANGAZANE TO RICHMOND INBOUND (FORWARD) FROM (ORIGIN): MASANGAZANE – P121/D388 (KPX0025) ROUTE: PASSING: P121, SHEPSTONE TO (DESTINATION): RICHMOND RANK NO.1-OFF SHEPSTONE STREET (KPX0023) OUTBOUND (RETURN) FROM (ORIGIN): RICHMOND RANK NO.1-OFF SHEPSTONE STREET (KPX0023) ROUTE: PASSING: SHEPSTONE, P121 TO (DESTINATION): MASANGAZANE – P121/D388 (KPX0025)	
6.1.1.3	ROUTE 3 RICHMOND TO PIETERMARITZBURG INBOUND (FORWARD) "FROM (ORIGIN): RICHMOND RANK NO.2 ? NELSON STREET (KPX0023)" "ROUTE: PASSING: NELSON STREET, CHILLEY STREET, DURBAN ROAD, MR5, REGGIE HADEBE (RICHMOND) ROAD, ALEXANDRA ROAD, COLLEGE ROAD, WEST STREET, LANGALIBALELE (LONGMARKET) STREET, CHURCH STREET, BOSHOFF STREET" "TO (DESTINATION): PROFESSOR NYEMBEZI (SYMMONS) CENTRE TAXI TERMINAL (KPC0093)" "OUTBOUND (RETURN) "FROM (ORIGIN): PROFESSOR NYEMBEZI (SYMMONS) CENTRE TAXI TERMINAL (KPC0093)" "ROUTE: PASSING: PIETERMARITZ, CHIEF ALBERT LUTHULI (COMMERCIAL) STREET, ALEXANDRA ROAD, REGGIE HADEBE (RICHMOND) ROAD, MR5, DURBAN ROAD, CHILLEY STREET, NELSON STREET" "TO (DESTINATION): RICHMOND RANK NO.2 ? NELSON (KPX0023)"	
6.1.1.4	ROUTE 4 RICHMOND TO DURBAN INBOUND - FORWARD FROM (ORIGIN): RICHMOND RANK NO. 2 - NELSON STREET (KPX0023) ROUTE - PASSING: NELSON STREET, CHILLEY STREET, DURBAN ROAD, MR5, P338, N3. ALTERNATIVE ROUTE - PASSING: NELSON STREET, CHILLEY STREET, SHEPSTONE STREET, MR5, P338, M13, OLD MIAN ROAD, CROMPTON ROAD, M13, N3. TO (ORIGIN): DURBAN OUTBOUND - RETURN FROM (ORIGI) DURBAN ROUTE - PASSING: N3, P338, MR5, DURBAN ROAD, CHILLEY STREET, NELSON STREET. RESTRICTIONS: ONLY DROPPING-OFF OF PASSENGERS IS PERMITTED IN PINETOWN, PICKING-UP OF PASSENGERS IS NOT PERMITTED.	



GAZETTE

REGION: ALL

GAZETTE PRINT DATE : 13 MAY 2015

GAZETTE EXPIRY DATE: 03 JUNE 2015

6.1.1.5	<p>ROUTE 5 GENGESHE TO RICHMOND INBOUND - FORWARD FROM (ORIGIN) GENGESHE ROUTE - PASSING: D684, P121, MR5, SHEPSTONE STREET TO (DESTINATION): RICHMOND RANK NO.1 SHEPSTONE STREET (KPX0024) OUTBOUND - RETURN FROM (ORIGIN): RICHMOND RANK NO.1 SHEPSTONE STREET (KPX0024) ROUTE - PASSING: SHEPSTONE STREET, MR5, P121, D684 TO (DESTINATION): GENGESHE</p>
6.1.1.6	<p>7.DOLWANE TO NQUTU FROM (NKANDLA) DOLWANE TAXI RANK, TURN LEFT TO JOIN P16/2, PICK UP SET DOWN GO ON THE Y-JUNCTION, WRITTEN QUDENI AND NQUTU, TAKE THE LEFT HAND TO JOIN P16/3, PICK UP AND SET DOWN PASSENGERS, DRIVE ON TO PASS EKOMBE POLICE STATION AND HOSPITAL, PASS QUDENI TAXI RANK, PASS MACHUWNINI CLINIC, UP TO SLUTSHANA PICK UP AND SET DOWN PASSENGERS, ON THE STOP SIGN TURN LEFT TO JOIN R68, SET DOWN PASSENGERS AND GO STRAIGHT TO NQUTU, AT THE 4 WAY STOP, TURN RIGHT TO SET DOWN PASSENGERS, TURN LEFT TO NQUTU TAXI RANK AND RETURN THE SAME AS ABOVE.</p>
6.1.1.7	<p>ROUTE 7 NDALENI TO RICHMOND INBOUND - FORWARD FROM (ORIGIN): NDALENI ROUTE - PASSING: D1229, SHEPSTONE STREET TO (DESTINATION): RICHMOND RANK NO. 1-SHEPSTONE STREET (KPX0024) OUTBOUND - RETURN FROM (ORIGIN): RICHMOND RANK NO. 1-SHEPSTONE STREET (KPX0024) ROUTE - PASSING: SHEPSTONE STREET, D1229 TO (DESTINATION): NDALENI</p>
6.1.1.8	<p>ROUTE 8 PHATHENI TO RICHMOND INBOUND - FORWARD FROM (ORIGIN):PHATHENITO (DESTINATION): RICHMOND RANK NO.2-NELSON STREET (KPX0023)ROUTE - PASSING: D59, MR5, SHEPSTONE STREET, CHILLEY STREET, NELSON STREET OUTBOUND - RETURN:FROM (ORIGIN): RICHMOND RANK NO. 2-NELSON STREET (KPX0023) ROUTE - PASSING: NELSON STREET, CHILLEY STREET, SHEPSTONE STREET, MR5,D59TO (DESTINATION):PHATHENI</p>



GAZETTE

REGION: ALL

GAZETTE PRINT DATE : 13 MAY 2015

GAZETTE EXPIRY DATE: 03 JUNE 2015

6.1.1.9	<p>ROUTE 9 SIMOZOMENI TO RICHMOND INBOUND - FORWARD FROM (ORIGIN): SIMOZOMENI ROUTE - PASSING: D1230, D1229, SHEPSTONE STREET TO (DESTINATION): RICHMOND RANK NO.1-SHEPSTONE STREET (KPX0024) OUTBOUND - RETURN FROM (ORIGIN): RICHMOND RANK NO.1-SHEPSTONE STREET (KPX0024) ROUTE - PASSING: SHEPSTONE STREET, D1229, D1231, D1230 TO (DESTINATION): SIMOZOMENI</p>
6.1.1.10	<p>ROUTE 10NHLAZUKA TO RICHMONDINBOUND -FORWARDFROM (ORIGIN): NHLAZUKAROUTE - PASSIG:D274,MR5, SHEPSTONE STREET, CHILLEY STREET, NELSON STREETTO (DESTINATION): RICHMOND RANK NO.2-NELSON STREET (KPX0023)OUTBOUND - RETURNFROM (ORIGIN): RICHMOND RANK NO.2-NELSON STREET (KPX0023)ROUTE - PASSING: NELSON STREET, CHILLEY STREET, SHEPSTONE STREET, MR5, D274TO (DESTINATION): NHLAZUKA</p>
6.1.1.11	<p>CONDITIONS/RESTRICTIONS 1.PASSENGERS MAY BE PICKED UP AND/OR SET DOWN ONLY AT DESIGNATED TAXI RANK OR TAXI STOP, WHICH SHALL EXCLUDE BUS STOPS. 2.ENTRY OR RANKING ON PRIVATE PROPERTY IS NOT PERMITTED WITHOUT PERMISSION OF THE LANDLORD, A COPY OF WHICH MUST BE SUPPLIED TO THE BOARD BEFORE ISSUE OPERATING LICENSE. 3.WITHOUT HAVING ENTERED INTO AN AGREEMENT WITH OTHER OPERATORS ON A COMMON ROUTE, AS CONTEMPLATED BY SECTION 88 (2) (B) OF ACT 22 OF 2000, THE PICKING UP OR SETTING DOWN OF PASSENGERS ON SUCH ROUTE IS NOT PERMITTED. A COPY OF SUCH AGREEMENT MUST BE SUPPLIED TO THE BOARD. 4.AT RANKS, WHETHER ON -STREET OR OFF-STREET, ONLY THE TAXIS THAT CAN BE ACCOMMODATED IN THE DEMARCATED AREA MAY OCCUPY THE RANK, EXCESS VEHICLES MUST HOLD ELSEWHERE AT DESIGNATED HOLDING AREAS. 5.RANK PERMITS OR LETTERS OF AUTHORITY MUST BE PRODUCED IN RESPECT OF ALL RANKS IN MUNICIPAL ARREARS, IN PARTICULAR MAJOR TOWNS AND CITIES. 6.THE ALLOCATION OF ANY ROUTE OR PORTION OF A ROUTE IS SUBJECT TO THE CONDITION THAT IT HAS BEEN APPROVED AND ALLOCATED IN GOOD FAITH AND THAT SUCH ROUTE WILL BE INVALID SHOULD IT TRANSPIRE THAT THE ROUTE OR PORTION THEREOF WILL, OR HAS CAUSED CONFLICT DUE TO IT HAVING BEEN APPROVED BASED ON INCORRECT OR FALSE INFORMATION SUPPLIED TO THE BOARD OR AS A RESULT OF AN ERROR. IN SUCH INSTANCE THE OPERATING LICENSE MUST BE RETURNED TO THE BOARD FOR CORRECTION. 7.THE VEHICLE MUST BE COVERED BY MOTOR VEHICLE INSURANCE AS WELL AS PERSONAL LIABILITY INSURANCE.</p>
6.1.1.12	<p>ROUTE 11 RICHMOND TO IXOPO INBOUND (FORWARD) FROM:(ORIGIN): RICHMOND RANK NO2- NELSON (KPX0023) ROUTE:VIA: NELSON, CHILLEY, SHEPSTONE, MR5 TO (DESTINATION): IXOPO OUTBOUND (RETURN) FROM (ORIGIN): IXOPO ROUTE: VIA: MR5, SHEPSTONE, CHILLEY, NELSON TO (DESTINATION): RICHMOND RANK NO.NELSON (KPX0023)</p>



GAZETTE

REGION: ALL

GAZETTE PRINT DATE : 13 MAY 2015

GAZETTE EXPIRY DATE: 03 JUNE 2015

1) APP0014712	GAZETTE NUMBER: LGKZNG03-2015-MAY
2) ELVIS BEANS ZUMA ID NO. 6404045642087	
3) 06 FUSCHIA ROAD COVERSHAM 3610	
4) APPLICANT TYPE : NEW OPERATING LICENCE	
5) 1 x 15 (SEATED) 0 (STANDING)	
6.1.1.1	<p>CONDITIONS/RESTRICTIONS 1.PASSENGERS MAY BE PICKED UP AND/OR SET DOWN ONLY AT DESIGNATED TAXI RANK OR TAXI STOP, WHICH SHALL EXCLUDE BUS STOPS. 2.ENTRY OR RANKING ON PRIVATE PROPERTY IS NOT PERMITTED WITHOUT PERMISSION OF THE LANDLORD, A COPY OF WHICH MUST BE SUPPLIED TO THE BOARD BEFORE ISSUE OPERATING LICENSE. 3.WITHOUT HAVING ENTERED INTO AN AGREEMENT WITH OTHER OPERATORS ON A COMMON ROUTE, AS CONTEMPLATED BY SECTION 88 (2) (B) OF ACT 22 OF 2000, THE PICKING UP OR SETTING DOWN OF PASSENGERS ON SUCH ROUTE IS NOT PERMITTED. A COPY OF SUCH AGREEMENT MUST BE SUPPLIED TO THE BOARD. 4.AT RANKS, WHETHER ON -STREET OR OFF-STREET, ONLY THE TAXIS THAT CAN BE ACCOMMODATED IN THE DEMARCATED AREA MAY OCCUPY THE RANK, EXCESS VEHICLES MUST HOLD ELSEWHERE AT DESIGNATED HOLDING AREAS. 5.RANK PERMITS OR LETTERS OF AUTHORITY MUST BE PRODUCED IN RESPECT OF ALL RANKS IN MUNICIPAL ARREARS, IN PARTICULAR MAJOR TOWNS AND CITIES. 6.THE ALLOCATION OF ANY ROUTE OR PORTION OF A ROUTE IS SUBJECT TO THE CONDITION THAT IT HAS BEEN APPROVED AND ALLOCATED IN GOOD FAITH AND THAT SUCH ROUTE WILL BE INVALID SHOULD IT TRANSPIRE THAT THE ROUTE OR PORTION THEREOF WILL, OR HAS CAUSED CONFLICT DUE TO IT HAVING BEEN APPROVED BASED ON INCORRECT OR FALSE INFORMATION SUPPLIED TO THE BOARD OR AS A RESULT OF AN ERROR. IN SUCH INSTANCE THE OPERATING LICENSE MUST BE RETURNED TO THE BOARD FOR CORRECTION. 7.THE VEHICLE MUST BE COVERED BY MOTOR VEHICLE INSURANCE AS WELL AS PERSONAL LIABILITY INSURANCE.</p> <p>2.MADADENI - NEWCASTLE,2202BR2100F500057611,KZNBRCCLDY002001,NULL,ROUTE 1</p> <p>"MADADENI TO NEWCASTLE FROM KWAHOFINA ECANAN SECTION NEW SETTLEMENT HOUSING AND THE RIVERSIDE PROCEED STRAIGHT ON ROAD BETWEEN SECTION 3 AND RIVERSIDE HOUSING AT FOUR WAY STOP PROCEED STRAIGHT VIA METHODIST CHURCH VIA SECTION 1 CLINIC AND TAXI RANK, TURN RIGHT AT SECTION 1 RANK PROCEED STRAIGHT, TURN LEFT AT KWAMAVUSO CORNER HOUSE PROCEED STRAIGHT, TURN LEFT AT LUTHERAN CHURCH PROCEED STRAIGHT, TURN RIGHT EMBONGOLWENI CHURCH, VIA BP GARAGE, VIA AMAJUBA DISTRICT OFFICE IKHWEZI SECTION AND VIA SAPS STATION MADADENI AT ROBOT, TURN RIGHT TO INGAGANE INTERSECTION, TURN RIGHT AT THE ROBOT CROSSING INGAGANE RIVER VIA RAILWAY STATION MATUKUSA NEW TOWNSHIP AT KEYWAY MOTORS (MATUKUSA) ROBOT PROCEED STRAIGHT VIA RAILWAY STATION KARBOCHEM, TURN LEFT ENTER ROAD N11 AND TURN RIGHT INTO ALLEN STREET TO NEWCASTLE, VIA ARBOR PARK TOWN HOUSES, PROCEED ON ALLEN STREET ENTER NEWCASTLE, TURN LEFT AT KIRKLAND STREET, TURN RIGHT AT VOORTREKKER STREET PRO</p>
6.1.1.2	<p>FROM THEATRE LANE, RANK NO. 82 WEST STREET, LEFT INTO RUSSELL STREET, RIGHT INTO ALICE STREET, LEFT INTO ALBERT STREET INTO UMGENI ROAD, NO PICKING UP OF PASSENGERS, INTO NORTH COAST ROAD, RIGHT INTO OLD NORTH COAST ROAD TO RED HILL POST OFFICE, NO PICKING UP OF PASSENGERS AND RETURN ALONG NORTH COAST ROAD, UMGENI ROAD, SOLDIERS WAY, RIGHT INTO QUEEN STREET, RIGHT INTO RUSSELL STREET, LEFT INTO LEOPOLD STREET, RIGHDURBAN CBD TO DURBAN CBD:</p> <p>FROM THEATRE LANE, RANK NO. 82 WEST STREET, LEFT INTO RUSSELL STREET, RIGHT INTO ALICE STREET, LEFT INTO ALBERT STREET INTO UMGENI ROAD, NO PICKING UP OF PASSENGERS, INTO NORTH COAST ROAD, RIGHT INTO OLD NORTH COAST ROAD TO RED HILL POST OFFICE, NO PICKING UP OF PASSENGERS AND RETURN ALONG NORTH COAST ROAD, UMGENI ROAD, SOLDIERS WAY, RIGHT INTO QUEEN STREET, RIGHT INTO RUSSELL STREET, LEFT INTO LEOPOLD STREET, RIGHT INTO WARWICK AVENUE, RIGHT INTO ALICE STREET, RIGHT INTO MARKET ROAD, LEFT INTO WEST STREET, LEFT INTO BROOK STREET, RIGHT INTO THEATRE LANE AND PROCEED TO RANK 82.</p> <p>T INTO WARWICK AVENUE, RIGHT INTO ALICE STREET, RIGHT INTO MARKET ROAD, LEFT INTO WEST STREET, LEFT INTO BROOK STREET, RIGHT INTO THEATRE LANE AND PROCEED TO RANK 82.</p>



GAZETTE

REGION: ALL

GAZETTE PRINT DATE : 13 MAY 2015

GAZETTE EXPIRY DATE: 03 JUNE 2015

1)	APP0014713	GAZETTE NUMBER: LGKZNG03-2015-MAY
2)	ELVIS BEANS ZUMA ID NO. 6404045642087	
3)	06 FUSCHIA ROAD CAVERSHAM 3610	
4)	APPLICANT TYPE : NEW OPERATING LICENCE	
5)	1 x 15 (SEATED) 0 (STANDING)	
6.1.1.1	FROM THEATRE LANE, RANK NO.82 WEST STREET LEFT INTO RUSSELL STREET RIGHT INTO ALICE STREET, LEFT INTO ALBERT STREET INTO UMGENI ROAD, INTO NORTH COAST ROAD RIGHT INTO OLD NORTH COAST ROAD TO RED HILL POST OFFICE PICK UP AND DROP OFF AND RETURN ALONG NORTH COAST ROAD, UMGENI ROAD, SOLDIERS WAY RIGHT INTO QUEEN STREET RIGHT INTO RUSSELL STREET, LEFT INTO LEOPOLD STREET, RIGHT TO WARWICK AVENUE, RIGHT INTO ALICE STREET, RIGHT INTO MARKET ROAD, LEFT INTO WEST STREET, LEFT INTO BROOK STREET, RIGHT INTO THEATRE LANE AND PROCEED TO THE RANK 82.CONDITIONS: 1. PASSENGERS MAY BE PICKED UP AND/OR SET DOWN ONLY AT DESIGNATED TAXI RANKS OR TAXI STOPS, WHICH SHALL EXCLUDE BUS STOPS.2. ENTRY OR RANKING ON PRIVATE PROPERTY IS NOT PERMITTED WITHOUT THE WRITTEN PERMISSION OF THE LANDLORD, COPY OF WHICH MUST BE SUPPLIED TO THE BOARD.3. WITHOUT HAVING ENTERED INTO AN AGREEMENT WITH OTHER OPERATORS ON A COMMON ROUTE, AS CONTEMPLATED BY SECTION 88 (2) (B) OF ACT 22 OF 2000, THE PICKING UP OR SETTING OF PASSENGERS ON SUCH ROUTE IS NOT PERMITTED. A COPY OF SUCH AGREEMENT MUST BE SUPPLIED TO THE BOARD. 4. AT RANKS, WHETHER ON -STREET OR ON-STREET, ONLY THE TAXIS THAT CAN BE ACCOMMODATED IN THE DEMARCATED AREA MAY OCCUPY THE RANK. EXCESS VEHICLES MUST HOLD ELSEWHERE AT DESIGNATED HOLDING AREAS.	
6.1.1.2	CONDITIONS/RESTRICTIONS 1.PASSENGERS MAY BE PICKED UP AND/OR SET DOWN ONLY AT DESIGNATED TAXI RANK OR TAXI STOP, WHICH SHALL EXCLUDE BUS STOPS. 2.ENTRY OR RANKING ON PRIVATE PROPERTY IS NOT PERMITTED WITHOUT PERMISSION OF THE LANDLORD, A COPY OF WHICH MUST BE SUPPLIED TO THE BOARD BEFORE ISSUE OPERATING LICENSE. 3.WITHOUT HAVING ENTERED INTO AN AGREEMENT WITH OTHER OPERATORS ON A COMMON ROUTE, AS CONTEMPLATED BY SECTION 88 (2) (B) OF ACT 22 OF 2000, THE PICKING UP OR SETTING DOWN OF PASSENGERS ON SUCH ROUTE IS NOT PERMITTED. A COPY OF SUCH AGREEMENT MUST BE SUPPLIED TO THE BOARD. 4.AT RANKS, WHETHER ON -STREET OR OFF-STREET, ONLY THE TAXIS THAT CAN BE ACCOMMODATED IN THE DEMARCATED AREA MAY OCCUPY THE RANK, EXCESS VEHICLES MUST HOLD ELSEWHERE AT DESIGNATED HOLDING AREAS. 5.RANK PERMITS OR LETTERS OF AUTHORITY MUST BE PRODUCED IN RESPECT OF ALL RANKS IN MUNICIPAL ARREARS, IN PARTICULAR MAJOR TOWNS AND CITIES. 6.THE ALLOCATION OF ANY ROUTE OR PORTION OF A ROUTE IS SUBJECT TO THE CONDITION THAT IT HAS BEEN APPROVED AND ALLOCATED IN GOOD FAITH AND THAT SUCH ROUTE WILL BE INVALID SHOULD IT TRANSPIRE THAT THE ROUTE OR PORTION THEREOF WILL, OR HAS CAUSED CONFLICT DUE TO IT HAVING BEEN APPROVED BASED ON INCORRECT OR FALSE INFORMATION SUPPLIED TO THE BOARD OR AS A RESULT OF AN ERROR. IN SUCH INSTANCE THE OPERATING LICENSE MUST BE RETURNED TO THE BOARD FOR CORRECTION. 7.THE VEHICLE MUST BE COVERED BY MOTOR VEHICLE INSURANCE AS WELL AS PERSONAL LIABILITY INSURANCE. 2,MADADENI - NEWCASTLE,2202BR2100F500057611,KZNBRCCLDY002001,NULL,ROUTE 1 "MADADENI TO NEWCASTLE FROM KWAHOFINA ECANAN SECTION NEW SETTLEMENT HOUSING AND THE RIVERSIDE PROCEED STRAIGHT ON ROAD BETWEEN SECTION 3 AND RIVERSIDE HOUSING AT FOUR WAY STOP PROCEED STRAIGHT VIA METHODIST CHURCH VIA SECTION 1 CLINIC AND TAXI RANK, TURN RIGHT AT SECTION 1 RANK PROCEED STRAIGHT, TURN LEFT AT KWAMAVUSO CORNER HOUSE PROCEED STRAIGHT, TURN LEFT AT LUTHERAN CHURCH PROCEED STRAIGHT, TURN RIGHT EMBONGOLWENI CHURCH, VIA BP GARAGE, VIA AMAJUBA DISTRICT OFFICE IKHWEZI SECTION AND VIA SAPS STATION MADADENI AT ROBOT, TURN RIGHT TO INGAGANE INTERSECTION, TURN RIGHT AT THE ROBOT CROSSING INGAGANE RIVER VIA RAILWAY STATION MATUKUSA NEW TOWNSHIP AT KEYWAY MOTORS (MATUKUSA) ROBOT PROCEED STRAIGHT VIA RAILWAY STATION KARBOCHEM, TURN LEFT ENTER ROAD N11 AND TURN RIGHT INTO ALLEN STREET TO NEWCASTLE, VIA ARBOR PARK TOWN HOUSES, PROCEED ON ALLEN STREET ENTER NEWCASTLE, TURN LEFT AT KIRKLAND STREET, TURN RIGHT AT VOORTREKKER STREET PRO	



GAZETTE

REGION: ALL

GAZETTE PRINT DATE : 13 MAY 2015

GAZETTE EXPIRY DATE: 03 JUNE 2015

1) APP0014714	GAZETTE NUMBER: LGKZNG03-2015-MAY
2) PHENYA DAMASIOUS DUMA ID NO. 4407275470089	
3) B1191 UMLAZI T/SHIP P O UMLAZI DURBAN 4031	
4) APPLICANT TYPE : NEW OPERATING LICENCE	
5) 1 x 15 (SEATED) 0 (STANDING)	
6.1.1.1	APPROVED ROUTES UMLAZI A.B.C.D & W TAXI OWNERS ASSOCIATIONROUTE 1"1. FROM EMAWELENI TAXI RANK (ON ROAD 2003), ALONG ROAD 2003, RIGHT INTO BLESSING MABASO ROAD, RIGHT INTO ROAD 336, RIGHT INTO ROAD NO.304, RIGHT INTO VENIYENI, RIGHT INTO SOLOMON MAHLANGU, LEFT INTO MANGOSUTHU HIGHWAY."
6.1.1.2	<p>"FORWARD: DEPART PONGOLA BUS TERMINUS ALONG PROVINCIAL ROAD 78/1 AND CONTINUE ALONG THIS ROAD TO JUNCTION WITH PROVINCIAL ROAD 78/1 AND UNNUMBERED ROAD ON THE FARM BELGRAVE 27 HU, AT THIS JUNCTION TURN LEFT ALONG UNNUMBERED ROAD AND PROCEED ALONG THIS ROAD TO THE JUNCTION WITH ROAD 390, TURN LEFT AT THIS JUNCTION ALONG ROAD 390 AND PROCEED VIA ALTONA STORE TO KORTNEK SCHOOL (BONGASPOORT 48 U) RETURN FROM KORTNEK SCHOOL (BONGASPOORT 48 U) VIA ALTONA TRADING STORE ALONG ROAD 390 TO THE JUNCTION WITH PROVINCIAL ROAD 78/1, AT THIS JUNCTION TURN LEFT ALONG PROVINCIAL ROAD 78/1 AND CONTINUE ALONG PROVINCIAL ROAD 78/1 TO THE JUNCTION WITH ROAD 646, AT THIS JUNCTION TURN RIGHT ALONG ROAD 646 VIA SULPHUR SPRINGS TO THE JUNCTION WITH ROAD 1301, AT THIS JUNCTION TURN RIGHT ALONG ROAD 1301 AND PROCEED TO MAHAMBABORDER POST (BORDER REPUBLIC OF SOUTH AFRICA AND SWAZILAND).</p> <p>RETURN: RESERVE OF FORWARD JOURNEY.</p> <p>SUBJECT TO THE CONDITION THAT ON THE FORWARD JOURNEY FROM KLIPWAL / KORTNEK TO MAHAMBAB, NO PERSONS MAY BE SET DOWN BEFORE REACHING A POINT 1 KILOMETRE BEYOND SULPHUR SPRINGS, AND ON THE RETURN JOURNEY FROM MAHAMBAB NO PERSONS MAY BE PICKED UP AFTER REACHING A POINT 1 KILOMETRE BEFORE ARRIVAL AT SULPHUR SPRINGS.</p> <p>NOTE: ROUTES IN TOWN AS DIRECTED BY RESPECTIVE LOCAL AUTHORITIES</p> <p>TARIFF: AS PER SCALE OF CHARGES LAID DOWN IN APPROVED TARIFF BOOK.</p> <p>"</p>



GAZETTE

REGION: ALL

GAZETTE PRINT DATE : 13 MAY 2015

GAZETTE EXPIRY DATE: 03 JUNE 2015

6.1.1.3	<p>TO DURBAN : (1) FORWARD JOURNEY"3.1. FROM EMAWELWENI TAXI RANK ALONG ANY OF THE ROUTES (1) OR (2) ABOVE TO MANGOSUTHU HIGHWAY, ALONG MANGOSUTHU HIGHWAY, INTO R102, LEFT INTO HIMALAYAS ROAD OFF RAMP, RIGHT INTO HIMALAYAS ROAD, LEFT INTO CHIEF ALBERT LUTHULI FREEWAY (M4), RIGHT INTO WEST STREET, RIGHT INTO POINT ROAD, RIGHT INTO BAY TERRACE, RIGHT INTO SHEPSTONE ROAD, LEFT INTO PINE STREET, INTO RUSSELL STREET, AND PROCEED TO THE RANK IN RUSSELL STREET."3.2. TO EZIMBUZINI : "FROM EMAWELWENI TAXI RANK ALONG ANY OF THE ROUTES (1) OR (2) ABOVE INTO AND ALONG MANGOSUTHU HIGHWAY, LEFT INTO PRINCE MSHIYENI HOSPITAL AND RETURN, TURNING RIGHT INTO MANGOSUTHU HIGHWAY, LEFT INTO SIBUSISO MDAKANE ROAD, INTO PRINCE MCWAYIZENI ROAD, PROCEED TO EZIMBUZINI TAXI RANK AND RETURN TO EMAWELWENI TAXI RANK ALONG THE SAME ROUTE IN REVERSE."4. RETURN JOURNEY:"4.1. DURBAN TO UMLAZI (A,B,C & W) "FROM THE TAXI RANK ON RUSSELL STREET, ALONG RUSSELL STREET, LEFT INTO LEOPOLD STREET, INTO MARKET ROAD, INTO CHIEF ALBERT LUTHULI FREEWAY (M4), INTO MANGOSUTHU HIGHWAY (M30) OFF RAMP, INTO MANGOSUTHU HIGHWAY, RIGHT INTO SOLOMON MAHLANGU ROAD, AND PROCEED ALONG ANY OF ROUTES (1) OR (2) IN REVERSE TO THE STARTING POINT. "4.2.EZIMBUZINI TO UMLAZI (A, B, C & W) "FROM EZIMBUZINI TAXI RANK, RIGHT INTO PRINCE MCWAYIZENI ROAD, INTO SIBUSISO MDAKANE ROAD, LEFT INTO MANGOSUTHU HIGHWAY, RIGHT INTO SOLOMON MAHLANGU ROAD, LEFT INTO VENIYENI ROAD AND PROCEED ALONG ROUTES (1) OR (2) TO THE STARTING POINT. CONDITIONS:"1. PASSENGERS MAY BE PICKED UP AND/OR SET DOWN ONLY AT DESIGNATED TAXI RANK OR TAXI STOP, WHICH SHALL EXCLUDE BUS STOPS."2. ON THE INBOUND TRIP TO DURBAN, NO PASSENGERS MAY BE PICKED UP EN ROUTE FROM ENTERING (M4) CHIEF ALBERT LUTHULI FREEWAY UNTIL REACHING RUSSELL STREET TAXI RANK "3. ON THE RETURN TRIP TO UMLAZI, NO PASSENGERS MAY BE SET DOWN UNTIL REACHING MANGOSUTHU HIGHWAY. "4. ENTRY OR RANKING ON PRIVATE PROPERTY IS NOT PERMITTED WITHOUT WRITTEN PERMISSION OF THE LANDLORD, A COPY OF WHICH MUST BE SUPPLIED TO THE BOARD."5. WITHOUT HAVING ENTERED INTO AN AGREEMENT WITH OTHER OPERATORS ON A COMMON ROUTE, AS CONTEMPLATED BY SECTION 88(2)(B) OF ACT 22 OF 2000, THE PICKING UP OR SETTING DOWN OF PASSENGERS ON SUCH ROUTE IS NOT PERMITTED. A COPY OF SUCH AGREEMENT MUST BE SUPPLIED TO THE BOARD."6. AT RANKS, WHETHER ON STREET OR OFF STREET, ONLY THE TAXIS THAT CAN BE ACCOMODATED IN THE DEMARCATED AREA MAY OCCUPY THE RANK, EXCESS VEHICLES MUST HOLD ELSEWHERE AT DESIGNATED HOLDING AREAS."7. RANK PE</p>
6.1.1.4	<p>RETURN JOURNEY: 4.1 DURBAN TO UMLAZI (A,B,C & W) "FROM THE TAXI RANK ON RUSSELL STREET, ALONG RUSSELL STREET, LEFT INTO LEOPOLD STREET, INTO MARKET ROAD, INTO CHIEF ALBERT LUTHULI FREEWAY (M4), INTO MANGOSUTHU HIGHWAY (M30) OFF RAMP, INTO MANGOSUTHU HIGHWAY, RIGHT INTO SOLOMON MAHLANGU ROAD, AND PROCEED ALONG ANY OF ROUTES (1) OR (2) IN REVERSE TO THE STARTING POINT. 4.2. EZIMBUZINI TO UMLAZI (A, B, C & W) "FROM EZIMBUZINI TAXI RANK, RIGHT INTO PRINCE MCWAYIZENI ROAD, INTO SIBUSISO MDAKANE ROAD, LEFT INTO MANGOSUTHU HIGHWAY, RIGHT INTO SOLOMON MAHLANGU ROAD, LEFT INTO VENIYENI ROAD AND PROCEED ALONG ROUTES (1) OR (2) TO THE STARTING POINT.</p>



GAZETTE

REGION: ALL

GAZETTE PRINT DATE : 13 MAY 2015

GAZETTE EXPIRY DATE: 03 JUNE 2015

6.1.1.5	<p>CONDITIONS:"1. PASSENGERS MAY BE PICKED UP AND/OR SET DOWN ONLY AT DESIGNATED TAXI RANK OR TAXI STOP, WHICH SHALL EXCLUDE BUS STOPS."2. ON THE INBOUND TRIP TO DURBAN, NO PASSENGERS MAY BE PICKED UP EN ROUTE FROM ENTERING (M4) CHIEF ALBERT LUTHULI FREEWAY UNTIL REACHING RUSSELL STREET TAXI RANK "3. ON THE RETURN TRIP TO UMLAZI, NO PASSENGERS MAY BE SET DOWN UNTIL REACHING MANGOSUTHU HIGHWAY."4. ENTRY OR RANKING ON PRIVATE PROPERTY IS NOT PERMITTED WITHOUT WRITTEN PERMISSION OF THE LANDLORD, A COPY OF WHICH MUST BE SUPPLIED TO THE BOARD."5. WITHOUT HAVING ENTERED INTO AN AGREEMENT WITH OTHER OPERATORS ON A COMMON ROUTE, AS CONTEMPLATED BY SECTION 88(2)(B) OF ACT 22 OF 2000, THE PICKING UP OR SETTING DOWN OF PASSENGERS ON SUCH ROUTE IS NOT PERMITTED. A COPY OF SUCH AGREEMENT MUST BE SUPPLIED TO THE BOARD."6. AT RANKS, WHETHER ON STREET OR OFF STREET, ONLY THE TAXIS THAT CAN BE ACCOMODATED IN THE DEMARCATED AREA MAY OCCUPY THE RANK, EXCESS VEHICLES MUST HOLD ELSEWHERE AT DESIGNATED HOLDING AREAS."7. RANK PERMITS OR LETTERS OF AUTHORITY MUST BE PRODUCED IN RESPECT OF ALL RANKS IN MUNICIPAL AREAS, IN PARTICULAR MAJOR TOWNS AND CITIES AND IN PARTICULAR INTER-PROVINCIAL DESTINATIONS."8.THE ALLOCATION OF ANY ROUTE OR PORTION OF A ROUTE IS SUBJECT TO THE CONDITION THAT IT HAS BEEN APPROVED AND ALLOCATED IN GOOD FAITH AND THAT SUCH ROUTE WILL BE INVALID SHOULD IT TRANSPIRE THAT THE ROUTE OR PORTION THEREOF WILL, OR HAS CAUSED CONFLICT DUE TO IT HAVING BEEN APPROVED BASED ON INCORRECT OR FALSE INFORMATION SUPPLIED TO THE BOARD OR AS A RESULT OF AN ERROR. IN SUCH INSTANCE THE OPERATING LICENCE MUST BE RETURNED TO THE BOARD FOR CORRECTION."9. THE VEHICLE MUST BE COVERED BY MOTOR VEHICLE INSURANCE AS WELL AS PERSONAL LIABILITY INSURANCE.</p>
---------	---



GAZETTE

REGION: ALL

GAZETTE PRINT DATE : 13 MAY 2015

GAZETTE EXPIRY DATE: 03 JUNE 2015

<p>1) APP0014715 2) NO ZONDI ID NO. 6009105716083 3) P O BOX 1118 GREYTOWN 3250 4) APPLICANT TYPE : NEW OPERATING LICENCE 5) 1 x 15 (SEATED) 0 (STANDING)</p>	<p>GAZETTE NUMBER: LGKZNG03-2015-MAY</p>
<p>6.1.1.1</p>	<p>1. ESHANE TO GREYTOWN FROM SHANE VIA D1627 AND R74, PASS WELGEGUND GARAGE TO GREYTOWN TURN LEFT TO SURGENT STREET OFFLOAD AND LOAD PASSENGERS BACK TO SHANE VIA SAME ROUTE.</p>
<p>6.1.1.2</p>	<p>2. MATIMATOLO TO PIETERMARITZBURG FROM MATIMATOLO VIA D1627, TURN LEFT TO R74, PASS WELGEGUND GARAGE, THROUGH GREYTOWN AND JOIN R33, PASS NEW HANOVER TO PIETERMARITZBURG, CHURCH STREET, TURN RIGHT TO PIETERMARITZ STREET TO CHURCH STREET TO RANK (KWAMDAPHUNA), OFFLOAD AND LOAD PASSENGERS BACK TO MATIMATOLO VIA SAME ROUTE (NO PICKING UP IN GREYTOWN)</p>
<p>6.1.1.3</p>	<p>4. ESHANE TO KRANSKOP FROM SHANE VIA D1627 PASS AHRENS TURN RIGHT TO R74, TURN LEFT TO KRANSKOP , TURN LEFT TO THE RANK OFFLOAD AND LOAD PASSENGERS BACK TO MATIMATOLO VIA SAME ROUTE.</p>
<p>6.1.1.4</p>	<p>6. NTEMBENI TO GREYTOWN FROM NTEMBISWENI VIA D1327 TO R74 PASS WELGEGUND GARAGE TO GREYTOWN TURN LEFT TO MATLAND STREET RIGHT INTO SURGENT STREET TO THE RANK OFF LOAD AND LOAD BACK TO MATIMATOLO VIA SAME ROUTE.</p>



GAZETTE

REGION: ALL

GAZETTE PRINT DATE : 13 MAY 2015

GAZETTE EXPIRY DATE: 03 JUNE 2015

6.1.1.5 CONDITIONS/RESTRICTIONS

1. PASSENGERS MAY BE PICKED UP AND/OR SET DOWN ONLY AT DESIGNATED TAXI RANK OR TAXI STOP, WHICH SHALL EXCLUDE BUS STOPS.
2. ENTRY OR RANKING ON PRIVATE PROPERTY IS NOT PERMITTED WITHOUT PERMISSION OF THE LANDLORD, A COPY OF WHICH MUST BE SUPPLIED TO THE BOARD BEFORE ISSUE OPERATING LICENSE.
3. WITHOUT HAVING ENTERED INTO AN AGREEMENT WITH OTHER OPERATORS ON A COMMON ROUTE, AS CONTEMPLATED BY SECTION 88 (2) (B) OF ACT 22 OF 2000, THE PICKING UP OR SETTING DOWN OF PASSENGERS ON SUCH ROUTE IS NOT PERMITTED. A COPY OF SUCH AGREEMENT MUST BE SUPPLIED TO THE BOARD.
4. AT RANKS, WHETHER ON -STREET OR OFF-STREET, ONLY THE TAXIS THAT CAN BE ACCOMMODATED IN THE DEMARCATED AREA MAY OCCUPY THE RANK, EXCESS VEHICLES MUST HOLD ELSEWHERE AT DESIGNATED HOLDING AREAS.
5. RANK PERMITS OR LETTERS OF AUTHORITY MUST BE PRODUCED IN RESPECT OF ALL RANKS IN MUNICIPAL ARREARS, IN PARTICULAR MAJOR TOWNS AND CITIES.
6. THE ALLOCATION OF ANY ROUTE OR PORTION OF A ROUTE IS SUBJECT TO THE CONDITION THAT IT HAS BEEN APPROVED AND ALLOCATED IN GOOD FAITH AND THAT SUCH ROUTE WILL BE INVALID SHOULD IT TRANSPIRE THAT THE ROUTE OR PORTION THEREOF WILL, OR HAS CAUSED CONFLICT DUE TO IT HAVING BEEN APPROVED BASED ON INCORRECT OR FALSE INFORMATION SUPPLIED TO THE BOARD OR AS A RESULT OF AN ERROR. IN SUCH INSTANCE THE OPERATING LICENSE MUST BE RETURNED TO THE BOARD FOR CORRECTION.
7. THE VEHICLE MUST BE COVERED BY MOTOR VEHICLE INSURANCE AS WELL AS PERSONAL LIABILITY INSURANCE



GAZETTE

REGION: ALL

GAZETTE PRINT DATE : 13 MAY 2015

GAZETTE EXPIRY DATE: 03 JUNE 2015

<p>1) APP0014718 2) NGQAVINI OBED ZONDI ID NO. 6009105716083 3) P O BOX 1118 GREYTOWN 3250 4) APPLICANT TYPE : NEW OPERATING LICENCE 5) 1 x 15 (SEATED) 0 (STANDING)</p>	<p>GAZETTE NUMBER: LGKZNG03-2015-MAY</p>
<p>6.1.1.1</p>	<p>1. ESHANE TO GREYTOWN FROM SHANE VIA D1627 AND R74, PASS WELGEGUND GARAGE TO GREYTOWN TURN LEFT TO SURGENT STREET OFFLOAD AND LOAD PASSENGERS BACK TO SHANE VIA SAME ROUTE.</p>
<p>6.1.1.2</p>	<p>2. MATIMATOLO TO PIETERMARITZBURG FROM MATIMATOLO VIA D1627, TURN LEFT TO R74, PASS WELGEGUND GARAGE, THROUGH GREYTOWN AND JOIN R33, PASS NEW HANOVER TO PIETERMARITZBURG, CHURCH STREET, TURN RIGHT TO PIETERMARITZ STREET TO CHURCH STREET TO RANK (KWAMDAPHUNA), OFFLOAD AND LOAD PASSENGERS BACK TO MATIMATOLO VIA SAME ROUTE (NO PICKING UP IN GREYTOWN)</p>
<p>6.1.1.3</p>	<p>4. ESHANE TO KRANSKOP FROM SHANE VIA D1627 PASS AHRENS TURN RIGHT TO R74, TURN LEFT TO KRANSKOP , TURN LEFT TO THE RANK OFFLOAD AND LOAD PASSENGERS BACK TO MATIMATOLO VIA SAME ROUTE.</p>
<p>6.1.1.4</p>	<p>6. NTEMBENI TO GREYTOWN FROM NTEMBISWENI VIA D1327 TO R74 PASS WELGEGUND GARAGE TO GREYTOWN TURN LEFT TO MATLAND STREET RIGHT INTO SURGENT STREET TO THE RANK OFF LOAD AND LOAD BACK TO MATIMATOLO VIA SAME ROUTE.</p>



GAZETTE

REGION: ALL

GAZETTE PRINT DATE : 13 MAY 2015

GAZETTE EXPIRY DATE: 03 JUNE 2015

6.1.1.5 CONDITIONS/RESTRICTIONS

1. PASSENGERS MAY BE PICKED UP AND/OR SET DOWN ONLY AT DESIGNATED TAXI RANK OR TAXI STOP, WHICH SHALL EXCLUDE BUS STOPS.
2. ENTRY OR RANKING ON PRIVATE PROPERTY IS NOT PERMITTED WITHOUT PERMISSION OF THE LANDLORD, A COPY OF WHICH MUST BE SUPPLIED TO THE BOARD BEFORE ISSUE OPERATING LICENSE.
3. WITHOUT HAVING ENTERED INTO AN AGREEMENT WITH OTHER OPERATORS ON A COMMON ROUTE, AS CONTEMPLATED BY SECTION 88 (2) (B) OF ACT 22 OF 2000, THE PICKING UP OR SETTING DOWN OF PASSENGERS ON SUCH ROUTE IS NOT PERMITTED. A COPY OF SUCH AGREEMENT MUST BE SUPPLIED TO THE BOARD.
4. AT RANKS, WHETHER ON -STREET OR OFF-STREET, ONLY THE TAXIS THAT CAN BE ACCOMMODATED IN THE DEMARCATED AREA MAY OCCUPY THE RANK, EXCESS VEHICLES MUST HOLD ELSEWHERE AT DESIGNATED HOLDING AREAS.
5. RANK PERMITS OR LETTERS OF AUTHORITY MUST BE PRODUCED IN RESPECT OF ALL RANKS IN MUNICIPAL ARREARS, IN PARTICULAR MAJOR TOWNS AND CITIES.
6. THE ALLOCATION OF ANY ROUTE OR PORTION OF A ROUTE IS SUBJECT TO THE CONDITION THAT IT HAS BEEN APPROVED AND ALLOCATED IN GOOD FAITH AND THAT SUCH ROUTE WILL BE INVALID SHOULD IT TRANSPIRE THAT THE ROUTE OR PORTION THEREOF WILL, OR HAS CAUSED CONFLICT DUE TO IT HAVING BEEN APPROVED BASED ON INCORRECT OR FALSE INFORMATION SUPPLIED TO THE BOARD OR AS A RESULT OF AN ERROR. IN SUCH INSTANCE THE OPERATING LICENSE MUST BE RETURNED TO THE BOARD FOR CORRECTION.
7. THE VEHICLE MUST BE COVERED BY MOTOR VEHICLE INSURANCE AS WELL AS PERSONAL LIABILITY INSURANCE



GAZETTE

REGION: ALL

GAZETTE PRINT DATE : 13 MAY 2015

GAZETTE EXPIRY DATE: 03 JUNE 2015

1) APP0014719 2) KHULEKANI MZWANELE DLUDLA ID NO. 7409105544080 3) P O BOX 940 GREYTOWN 3250 4) APPLICANT TYPE : NEW OPERATING LICENCE 5) 1 x 14 (SEATED) 0 (STANDING)		GAZETTE NUMBER: LGKZNG03-2015-MAY
6.1.1.1	1. ESHANE TO GREYTOWN FROM SHANE VIA D1627 AND R74, PASS WELGEGUND GARAGE TO GREYTOWN TURN LEFT TO SURGENT STREET OFFLOAD AND LOAD PASSENGERS BACK TO SHANE VIA SAME ROUTE.	
6.1.1.2	2. MATIMATOLO TO PIETERMARITZBURG FROM MATIMATOLO VIA D1627, TURN LEFT TO R74, PASS WELGEGUND GARAGE, THROUGH GREYTOWN AND JOIN R33, PASS NEW HANOVER TO PIETERMARITZBURG, CHURCH STREET, TURN RIGHT TO PIETERMARITZ STREET TO CHURCH STREET TO RANK (KWAMDAPHUNA), OFFLOAD AND LOAD PASSENGERS BACK TO MATIMATOLO VIA SAME ROUTE (NO PICKING UP IN GREYTOWN)	
6.1.1.3	3. MATIMATOLO TO DURBAN FROM MATIMATOLO VIA D1627, TURN LEFT TO R74, PASS WELGEGUND GARAGE THROUGH GREYTOWN, JOIN R33, PASS NEW HANOVER, PASS PIETERMARITZBURG, JOIN N3 AGAIN TO DURBAN, OFFLOAD PASSENGERS TO BEREA STREET AND LOAD BACK TO MATIMATOLO VIA SAME ROUTE.(NO PICKING UP IN GREYTOWN)	
6.1.1.4	4. ESHANE TO KRANSKOP FROM SHANE VIA D1627 PASS AHRENS TURN RIGHT TO R74, TURN LEFT TO KRANSKOP , TURN LEFT TO THE RANK OFFLOAD AND LOAD PASSENGERS BACK TO MATIMATOLO VIA SAME ROUTE.	



GAZETTE

REGION: ALL

GAZETTE PRINT DATE : 13 MAY 2015

GAZETTE EXPIRY DATE: 03 JUNE 2015

6.1.1.5	<p>5. RIETVLEI TO PIETERMARITZBURG FROM RIET VLEI TAXI RANK VIA R74, PASS HOWICK TO N3 TO PIETERMARITZBURG, BY CHURCH STREET AND TURN LEFT TO PIETERMARITZ STREET AND AGAIN TO CHURCH STREET TO KWAMDAPHUNA RANK WHERE WE OFFLOAD AND LOAD PASSENGERS BACK TO RIETVLEI.</p>
6.1.1.6	<p>6. NTEMBENI TO GREYTOWN FROM NTEMBISWENI VIA D1327 TO R74 PASS WELGEGUND GARAGE TO GREYTOWN TURN LEFT TO MATLAND STREET RIGHT INTO SURGENT STREET TO THE RANK OFF LOAD AND LOAD BACK TO MATIMATOLO VIA SAME ROUTE.</p>
6.1.1.7	<p>7. MBALANE TO GREYTOWN FROM MBALANE VIA D21 PASS GREYTOWN TURN TO R622 TO GREYTOWN TURN RIGHT TO DURBAN STREET RIGHT INTO BELL STREET LEFT INTO SURGE3NT STREET LOAD BACK TO MBALANE VIA SAME ROUTE.</p>
6.1.1.8	<p>CONDITIONS/RESTRICTIONS</p> <ol style="list-style-type: none"> 1. PASSENGERS MAY BE PICKED UP AND/OR SET DOWN ONLY AT DESIGNATED TAXI RANK OR TAXI STOP, WHICH SHALL EXCLUDE BUS STOPS. 2. ENTRY OR RANKING ON PRIVATE PROPERTY IS NOT PERMITTED WITHOUT PERMISSION OF THE LANDLORD, A COPY OF WHICH MUST BE SUPPLIED TO THE BOARD BEFORE ISSUE OPERATING LICENSE. 3. WITHOUT HAVING ENTERED INTO AN AGREEMENT WITH OTHER OPERATORS ON A COMMON ROUTE, AS CONTEMPLATED BY SECTION 88 (2) (B) OF ACT 22 OF 2000, THE PICKING UP OR SETTING DOWN OF PASSENGERS ON SUCH ROUTE IS NOT PERMITTED. A COPY OF SUCH AGREEMENT MUST BE SUPPLIED TO THE BOARD. 4. AT RANKS, WHETHER ON -STREET OR OFF-STREET, ONLY THE TAXIS THAT CAN BE ACCOMMODATED IN THE DEMARCATED AREA MAY OCCUPY THE RANK, EXCESS VEHICLES MUST HOLD ELSEWHERE AT DESIGNATED HOLDING AREAS. 5. RANK PERMITS OR LETTERS OF AUTHORITY MUST BE PRODUCED IN RESPECT OF ALL RANKS IN MUNICIPAL ARREARS, IN PARTICULAR MAJOR TOWNS AND CITIES. 6. THE ALLOCATION OF ANY ROUTE OR PORTION OF A ROUTE IS SUBJECT TO THE CONDITION THAT IT HAS BEEN APPROVED AND ALLOCATED IN GOOD FAITH AND THAT SUCH ROUTE WILL BE INVALID SHOULD IT TRANSPIRE THAT THE ROUTE OR PORTION THEREOF WILL, OR HAS CAUSED CONFLICT DUE TO IT HAVING BEEN APPROVED BASED ON INCORRECT OR FALSE INFORMATION SUPPLIED TO THE BOARD OR AS A RESULT OF AN ERROR. IN SUCH INSTANCE THE OPERATING LICENSE MUST BE RETURNED TO THE BOARD FOR CORRECTION. 7. THE VEHICLE MUST BE COVERED BY MOTOR VEHICLE INSURANCE AS WELL AS PERSONAL LIABILITY INSURANCE



GAZETTE

REGION: ALL

GAZETTE PRINT DATE : 13 MAY 2015

GAZETTE EXPIRY DATE: 03 JUNE 2015

1) APP0014722	GAZETTE NUMBER: LGKZNG03-2015-MAY
2) VUSUMUZI JOHANNES SHABALALA ID NO. 4905015194083	
3) D516 KWADABEKA T/SHIP 3610	
4) APPLICANT TYPE : NEW OPERATING LICENCE	
5) 1 x 15 (SEATED) 0 (STANDING)	
6.1.1.1	<p>KWA-DABEKA A TO DURBAN</p> <p>FROM KWA-DABEKA A TAXI RANK, PASSING KK HOSTEL TURN LEFT INTO NORTH ROAD, TURN RIGHT INTO 3RD AVENUE JOIN DINKELMAN ROAD, JOINING OTTO VOLEK ROAD, JOIN STAPLETON ROAD, JOIN M13, JOIN N3 TURN RIGHT INTO WESTERN FREEWAY, TURN RIGHT INTO GREY STREET TURN LEFT INTO WEST STREET, TURN LEFT INTO ALIWAL STREET, TURN LEFT INTO PINE STREET, TURN RIGHT INTO RUSSEL STREET, TURN LEFT INTO LEOPOLD STREET, TO CITY MARKET, UNIVERSITY AVENUE TURN RIGHT INTO RANK NO. 231 WARWICK AVENUE AND RETURN WITH WARWICK AVENUE TURN LEFT INTO CANNONGATE ROAD ALONG N3 OFF RAMP AND USING THE SAME ROUTE IN THE OPPOSITE DIRECTION AND PROCEED TO KWA-DABEKA "A" TAXI RANK.</p>
6.1.1.2	<p>ROUTE 8 A CLERMONT TO DURBAN AND RETURN</p> <p>FROM CLERMONT TAXI RANK TURN RIGHT INTO CLERMONT ROAD, JOIN POSSELT ROAD, TURN LEFT INTO OTTO VOLEK ROAD JOIN STAPLETON ROAD, TURN RIGHT INTO M13 JOIN N3, WESTERN FREEWAY, TURN RIGHT INTO GREY STREET, TURN LEFT INTO WEST STREET, TURN LEFT INTO ALIWAL STREET, TURN LEFT INTO PINE STREET, TURN RIGHT INTO RUSSELL STREET, TURN LEFT INTO LEOPOLD STREET, JOIN MARKET STREET, UNIVERSITY AVENUE TURN RIGHT INTO RANK NO. 231 WARWICK AVENUE AND RETURN WITH WARWICK AVENUE, TURN LEFT INTO CANNONGATE ROAD ONTO N3 OFF RAMP AND USE SAME ROUTE TO CLERMONT TAXI RANK.</p>
6.1.1.3	<p>CLERMONT TO PINETOWN AND RETURN</p> <p>FROM CLERMONT TAXI RANK TURN RIGHT INTO CLERMONT ROAD JOIN POSSELT ROAD JOIN SHEPSTONE ROAD, TURN RIGHT INTO CROMPTON STREET, TURN RIGHT INTO UNION LANE, TURN LEFT INTO GLENUGIE ROAD JOIN MOODIE STREET, TURN RIGHT INTO HILL STREET INTO HILL STREET TAXI RANK AND RETURN WITH HILL STREET TURN LEFT INTO MOODIE STREET JOIN GLENUGIE ROAD, TURN RIGHT INTO LAUTH STREET, TURN LEFT INTO CROMPTON STREET, TURN LEFT INTO SHEPSTONE ROAD JOIN POSSELT ROAD JOIN CLERMONT ROAD TURN RIGHT INTO NORTH ROAD TO CLERMONT TAXI RANK.</p>



GAZETTE

REGION: ALL

GAZETTE PRINT DATE : 13 MAY 2015

GAZETTE EXPIRY DATE: 03 JUNE 2015

6.1.1.4	<p>CLERMONT TO WESTMEAD AND RETURN</p> <p>FROM CLERMONT TAXI RANK TURN INTO CLERMONT ROAD JOIN POSSELT ROAD JOIN SHEPSTONE ROAD, TURN RIGHT INTO CROMPTON STREET, TURN RIGHT INTO LAUGHT STREET, TURN LEFT INTO GLENUGIE ROAD, TURN LEFT INTO OLD MAIN ROAD, JOIN RICHMOND ROAD, TURN RIGHT INTO TRAFFORD ROAD JOIN GOODWOOD ROAD, TURN LEFT INTO MAHOGANY ROAD A TO A DESIGNATED TAXI STOP AND RETURN ALONG THE SAME ROUTE TO CLERMONT TAXI RANK.</p> <p>(II) CLERMONT TO WESTMEAD/METROFILE AND RETURN</p> <p>FROM CLERMONT TAXI RANK TURN RIGHT INTO CLERMONT ROAD JOIN POSSELT ROAD JOIN SHEPSTONE ROAD, TURN RIGHT INTO CROMPTON STREET, TURN RIGHT INTO LAUTH STREET, TURN LEFT INTO GLENUGIE ROAD, TURN RIGHT INTO OLD MAIN ROAD JOIN RICHMOND ROAD, TURN RIGHT INTO TRAFFORD ROAD JOIN HILLCLIMB ROAD TO MONZA TO A DESIGNATED TAXI STOP AND RETURN TO CLERMONT TAXI RANK ALONG THE SAME ROUTE.</p> <p>(III) CLERMONT TO WESTMEAD/BAKERY AND RETURN</p> <p>FROM CLERMONT TAXI RANK TURN RIGHT INTO CLERMONT ROAD JOIN POSSELT ROAD SHEPSTONE ROAD, TURN RIGHT INTO CROMPTON STREET, TURN RIGHT INTO LAUTH STREET, TURN LEFT INTO GLENUGIE ROAD TURN RIGHT INTO OLD MAIN ROAD JOIN RICHMOND ROAD, TURN RIGHT INTO ALEXANDER ROAD, TURN LEFT TO MALCOLM ROAD, TURN RIGHT INTO CIRCUIT ROAD, TURN RIGHT INTO CLARK ROAD, TURN LEFT INTO ALEXANDER ROAD TO A DESIGNATED TAXI STOP AND RETURN ALONG THE SAME ROUTE TO CLERMONT TAXI RANK.</p>
6.1.1.5	<p>KWA-DABEKA A TO PINETOWN AND RETURN</p> <p>FROM KWA- DABEKA A TAXI RANK, PASSING KK HOSTEL TURN LEFT INTO NORTH ROAD, TURN LEFT INTO 3RD AVENUE, JOINING DINKELMAN ROAD, TURN RIGHT INTO SHEPSTONE ROAD, TURN RIGHT INTO CROMPTON STREET, TURN RIGHT INTO UNION LANE, TURN LEFT INTO GLENUGIE ROAD JOINING MOODIE STREET, TURN LEFT INTO HILL STREET, INTO HILL STREET TAXI RANK AND RETURN WITH HILL STREET, TURN LEFT INTO MOODIE STREET JOIN GLENUGIE ROAD TURN RIGHT INTO LAUTH STREET, TURN LEFT INTO CROMPTON STREET, TURN LEFT INTO SHEPSTONE ROAD TURN RIGHT INTO DINKELMAN ROAD TURN LEFT INTO NORTH ROAD, AND PROCEED TO KWA-DABEKA "A" TAXI RANK.</p>
6.1.1.6	<p>KWA-DABEKA D TO PINETOWN</p> <p>FROM KWA DABEKA, D TAXI RANK, PASSING KWA- DABEKA CLINIC TURN RIGHT INTO NORTH ROAD, TURN RIGHT INTO 3RD AVENUE JOIN DINKELMAN ROAD, TURN RIGHT INTO SHEPSTONE ROAD, TURN RIGHT INTO CROMPTON STREET, TURN RIGHT INTO UNION LANE, TURN LEFT INTO GLENUGIE ROAD JOIN MOODIE STREET, TURN RIGHT INTO HILL STREET, INTO HILL TAXI RANK AND RETURN WITH HILL STREET, TURN LEFT INTO MOODIE STREET JOIN GLENUGIE ROAD, TURN RIGHT INTO LAUTH STREET, TURN LEFT INTO CROMPTON STREET, TURN LEFT INTO SHEPSTONE ROAD, TURN RIGHT INTO DINKELMAN ROAD, TURN LEFT INTO 1ST AVENUE, LEFT INTO NORTH ROAD AND PROCEED TO KWA DABEKA "D" TAXI RANK.</p>
6.1.1.7	<p>KWA-DABEKA D TO DURBAN AND RETURN</p> <p>FROM KWA DABEKA D TAXI RANG, PASSING KWA-DABEKA CLINIC TURN RIGHT INTO NORTH ROAD, TURN RIGHT INTO 3RD AVENUE, JOIN DINKLEMAN ROAD, JOIN OTTO VOLEK ROAD, JOIN STAPLETON ROAD, TURN LEFT TO M13, JOIN N3, WESTERN FREE WAY, TURN RIGHT INTO GREY STREET, TURN LEFT INTO WEST STREET, TURN LEFT INTO ALI WAL STREET, TURN LEFT INTO PINE STREET, TURN RIGHT INTO RUSSEL STREET, TURN LEFT INTO LEOPOLD STREET, TURN RIGHT INTO CITY MARKET, UNIVERSITY AVENUE, TURN RIGHT INTO RANK NO. 231 WARWICK AVENUE AND RETURN WITH WARWICK AVENUE, TURN LEFT INTO CANNONGATE ROAD ALONG N3 OFF RAMP AND USING THE SAME ROUTE IN THE OPPOSITE DIRECTION AND PROCEED TO KWA DABEKA D TAXI RANK.</p>



GAZETTE

REGION: ALL

GAZETTE PRINT DATE : 13 MAY 2015

GAZETTE EXPIRY DATE: 03 JUNE 2015

6.1.1.8	<p>KK HOSTEL TO DURBAN AND RETURN</p> <p>FROM KK TAXI RANK TURN LEFT INTO NORTH ROAD, TURN RIGHT INTO 12TH STREET JOIN DINKELMAN ROAD JOIN OTTO VOLEK ROAD, JOIN STAPLETON ROAD, TURN RIGHT INTO M13 JOIN N3, TURN RIGHT INTO WESTERN FREEWAY, TURN RIGHT INTO GREY STREET, TURN LEFT INTO WEST STREET, TURN LEFT INTO AILWAL STREET, TURN LEFT INTO PINE STREET, TURN RIGHT INTO RUSSEL STREET, TURN LEFT INTO LEOPOLD STREET, TO CITY MARKET, UNIVERSITY AVENUE, TURN RIGHT INTO RANK NO. 231/ WARWICK AVENUE AND RETURN WITH WARWICK AVENUE TURNING LEFT INTO CANNONGATE ROAD ALONG N3 OFF RAMP AND USING THE SAME ROUTE PROCEEDING TO KK HOSTEL TAXI RANK.</p>
6.1.1.9	<p>ROUTE 6 A KK HOSTEL TO PINETOWN</p> <p>FROM KK RANK TURN LEFT INTO NORTH ROAD, TURN RIGHT INTO 12TH STREET, JOIN DINKELMAN ROAD, TURN RIGHT INTO SHEPSTONE ROAD, TURN RIGHT INTO CROMPTON STREET, TURN RIGHT INTO UNION LANE, TURN LEFT INTO GLENUGIE ROAD, JOIN MOODIE STREET, TURN LEFT INTO HILL STREET INTO HILL STREET TAXI RANK AND RETURN WITH HILL STREET, TURN LEFT INTO MOODIE STREET, JOIN GLENUGIE ROAD, TURN RIGHT INTO LAUTH STREET, TURN LEFT INTO CROMPTON STREET, TURN LEFT INTO SHEPSTONE ROAD, TURN RIGHT INTO DINKELMAN ROAD, TURN RIGHT INTO 1ST AVENUE, TURN LEFT INTO NORTH ROAD, TURN RIGHT INTO AND INTO KK TAXI RANK.</p>
6.1.1.1 0	<p>ROUTE 7 A</p> <p>(I) KK HOSTEL TO WESTMEAD/ MOTALA FARM AND RETURN FROM KK TAXI RANK TURN LEFT INTO NORTH ROAD, TURN RIGHT INTO 12TH STREET, JOIN DINKELMAN ROAD, TURN RIGHT INTO SHEPSTONE ROAD, TURN LEFT INTO CROMPTON STREET, TURN RIGHT INTO LAUTH STREET, TURN LEFT INTO GLENUGIE ROAD, TURN RIGHT INTO OLD MAIN ROAD, RICHMOND ROAD, TURN RIGHT INTO TRAFFORD STREET, JOIN GOODWOOD ROAD, TURN LEFT INTO MAHOGANY ROAD TO A DESIGNATED TAXI STOP AND RETURN ALONG THE SAME ROUTE TO KK TAXI RANK.</p> <p>(II) KK TO WESTMEAD/ METROFILE AND RETURN FROM KK TAXI RANK TURN LEFT INTO NORTH ROAD, TURN RIGHT INTO 12TH STREET JOIN DINKELMAN ROAD, TURN RIGHT INTO SHEPSTONE ROAD, TURN RIGHT INTO CROMPTON STREET, TURN RIGHT INTO LAUGHT STREET, TURN LEFT INTO GLENUGIE ROAD, TURN RIGHT INTO OLD MAIN ROAD, RICHMOND ROAD, TURN RIGHT INTO TRAFFORD STREET JOIN HILLCLIMB ROAD, TO MONZA ROAD TO A DESIGNATED TAXI STOP, AND RETURN ALONG THE SAME ROUTE TO KK TAXI RANK.</p> <p>(III) KK TO WESTMEAD/BAKERY AND RETURN FROM KK TAXI RANK TURN LEFT INTO NORTH ROAD, TURN RIGHT INTO 3RD AVENUE JOIN DINKELMAN ROAD, TURN RIGHT INTO SHEPSTONE ROAD, TURN RIGHT INTO CROMPTON STREET, TURN RIGHT INTO LAUGHT ROAD, TURN LEFT INTO GLENUGIE ROAD, TURN RIGHT INTO OLD MAIN ROAD, RICHMOND ROAD, TURN RIGHT INTO ALEXANDER ROAD, TURN LEFT INTO MALCOM ROAD, TURN RIGHT INTO CIRCUIT ROAD, TURN RIGHT INTO CLARK ROAD, TURN LEFT INTO ALEXANDER ROAD TO A DESIGNATED TAXI STOP, AND RETURN ALONG THE SAME ROUTE TO KK TAXI RANK.</p>



GAZETTE

REGION: ALL

GAZETTE PRINT DATE : 13 MAY 2015

GAZETTE EXPIRY DATE: 03 JUNE 2015

<p>1) APP0014723</p> <p>2) JOHANNES JABULANI MHLONGO ID NO. 5707275807084</p> <p>3) P O BOX 1330 KOKSTAD 4700</p> <p>4) APPLICANT TYPE : NEW OPERATING LICENCE</p> <p>5) 1 x 13 (SEATED) 0 (STANDING)</p>	<p>GAZETTE NUMBER: LGKZNG03-2015-MAY</p>
<p>6.1.1.1</p>	<p>LOCAL ROUTES : BONGWENI LOCATION ROUTE:</p> <p>FROM DOWER STREET TAXI RANK INTO MURRAY STREET, INTOMAKAE ROAD, INTO STEMERE STREET, INTO MATHE STREET, INTO MASINYANE ROAD, INTO MOYANA TOAD, INTO JULY ROAD, INTO SIWELA LANE, INTO NKOYNA ROAD, INTO GCADINJA ROAD AND RETURN.</p> <p>MANDINI RENCKENS - THEMBENI,2206WA2206WA00053269,KZNBRCDBN0000232</p> <p>TAXI RANK IN MANDENI (RENCKENS SPAR) TO APPROVED TAXI RANK IN THEMBENI FROM RENCKENS SPAR, TURN LEFT AT ROBOTS VIA P459 ROAD AND LEFT INTO NKONJANE ROAD AND FOLLOW THE SAME AS ON ROUTE 1 ABOVE, ABOUT 2KM TO UMBOHLISA, TURN RIGHT ON GRAVEL ROAD, DROP-OFF PASSENGERS AT POSINI, MBOKAZI, EZIHLABATHINI, MAPHATHA STORE ESINETHEMBA, TSHENI, NSIMBINI, NGUBANDE AND THEMBENI, DIRECT AND RETURN,</p> <p>NEMBE DENDETHU - ISITHEBE,2206WA2206WA00053270,KZNBRCDBN0000321</p> <p>TAXI RANK IN NEMBE DENDETHU TO ISITHEBE DIRECT AND RETURN "FROM THE TAXI RANK PROCEED ON NEMBE ROAD AND DROP-OFF PASSENGERS AT CORNER HOUSE, NEMBE STORE, JIKENI, MANQELE MAROMENI, NOYAKA, MANTUGWINI, NKANTOLO, UDUMO, PORT NATAL, BIYELA AND TURN RIGHT TO MSOMUHLE ROAD DROP-OFF AND PICK-UP PASSENGERS AT KWA-GCALEKA, TURN LEFT ONTO NKONJANE ROAD AND LEFT TO P459, ALTERNATIVELY PICK UP AND DROP-OFF PASSENGERS AT DENDETHU STORE, AND MKHIZE, CELE, MNGOMA, KWA-B AND NEMBE SCHOOL AND TURN RIGHT ONTO NEMBE ROAD AND FOLLOW THE SAME AS ABOVE AND TURN LEFT TO GQUMENI ROAD, DROP PASSENGERS AT ISITHEBE DIRECT AND RETURN DIRECT AND RETURN,</p> <p>THEMBENI - ISITHEBE,2206WA2206WA00053271,KZNBRCDBN0000322</p> <p>TAXI RANK IN THEMBENI TO APPROVED TAXI RANK IN ISITHEBE DIRECT AND RETURN FROM THEMBENI TAXI RANK PICK UP PASSENGERS AND PROCEED VIA GRAVEL ROAD IN PICKING UP AND DROPPING PASSENGERS AT NGUBANDE, NSIMBINI, TSHENI, SINETHEMBA, MAPHATHA STORE, EZIHLABATHINI, MBOKAZI AND EPOSINI, TURN LEFT INTO NEMBE ROAD AND KWA-MANQELE AND FOLLOW THE SAME AS ON ROUTE NO.3, DROP-OFF PASSENGERS AT ISITHEBE DIRECT AND RETURN, ALTERNATIVELY, PICK UP PASSENGERS AT NSIMBINI, NGUBANDE, CORNER HOUSE, THEMBENI, MAGWAZA AND TURN RIGHT TO NDULINDE GRAVEL ROAD AND RIGHT ON MAIN ROAD P459 DROP-OFF AND PICK-UP PASSENGERS AT ISITHEBE DIRECT AND RETURN.</p>
<p>6.1.1.2</p>	<p>ROUTE 21 KOKSTAD TO UMZIMKULU</p> <p>FROM DOWER STREET (KOKSTAD TAXI RANK) MAIN STREET, GROOM STREET HOPE STREET JOIN R56 TO UMZIMKULU TAXI RANK AND BACK SAME ROUTE TO KOKSTAD.</p>



GAZETTE

REGION: ALL

GAZETTE PRINT DATE : 13 MAY 2015

GAZETTE EXPIRY DATE: 03 JUNE 2015

1)	APP0024738	GAZETTE NUMBER: LGKZNG03-2015-MAY
2)	DLEZAKHE ALFRED CELE ID NO. 5512275703089	
3)	276 KWAMAKHUTHA T/SHIP AMANZIMTOTI 4126	
4)	APPLICANT TYPE : NEW OPERATING LICENCE	
5)	1 x 15 (SEATED) 0 (STANDING)	
6.1.1.1	ILLOVU TOWNSHIP: FROM CONDEV, RAINBOW PARK, ILLOVU TOWNSHIP ON ROUTE R603 IN TOWNSHIP SECTION A, B AND C AND PHASE 1- 5 ALL ALONG APPROVED EXISTING UNNAMED ROAD WITHIN ILLOVU TOWNSHIP AND LEFT R603, SHOSI, TO JUNCTION WITH ROAD P242 RIGHT P242 WOODHOUSE TO ITS JUNCTION WITH P197 (OLD NORTH COAST ROAD).	
6.1.1.2	MSAHWENI: ADAMS MISSION RESERVE ON D1058, TO THOYANA RESERVE BANK, ALONG ROAD D1058 EKUZAMENI STORE, TO ITS JUNCTION WITH P242, RIGHT P242 WOODHOUSE, TO ITS JUNCTION WITH ROAD P1971.	
6.1.1.3	ENKANYISWENI : FROM OLD DIPPING TANK ADAMS MISSION ON D994 TO D995 OR R603 ALONG THESE ROUTES TO ITS JUNCTION WITH ROAD P242, LEFT P242 TO ITS JUNCTION WITH P1971.	
6.1.1.4	FAKAZI SCHOOL: FROM RANK AT FAKAZI SCHOOL ON D1060 TO ITS JUNCTION WITH LEFT R614, RIGHT P242 WITH ITS JUNCTION TO P197-1.	



GAZETTE

REGION: ALL

GAZETTE PRINT DATE : 13 MAY 2015

GAZETTE EXPIRY DATE: 03 JUNE 2015

6.1.1.5	MKHAZENI RIVER BRIDGE: MKHAZENI RIVER BRIDGE ADAMS MISSION ALONG THE UNNAMED ROAD TO ITS JUNCTION WITH ROAD P242 RIGHT P242 WOODHOUSE, TO ITS JUNCTION WITH ROAD P197-1.
6.1.1.6	ISIPINGO : LEFT INTO P197 ALSO KNOW AS OLD MAIN ROAD BECOMING M35, LEFT PARDY ROAD, RIGHT HILLVIEW ROAD, ISIPINGO RANK AND RETURN ALONG THE SAME ROUTE IN THE OPPOSITE DIRECTION.
6.1.1.7	PROSPECTON 9.1. FIRST ALTERNATIVE: B31 VIA KINGSWAY, P242 BECOMING M37 OR OSS KOLNICK DRIVE ACROSS N2 INTO R102 OR KINGSWAY ROAD, LEFT KINGSWAY ROAD BECOMING PROSPECTON ROAD TO ITS JUNCTION WITH JOYNER ROAD, RIGHT JOYNER ROAD TO ITS JUNCTION WITH THE AVENUE EAST, ALONG AVENUE EAST ACROSS R102 OR PROSPECTON ROAD, INTO BALTEx ROAD, INTO THE AVENUE EAST RIGHT PROSPECTON ROAD AND RETURN TO JOYNER ROAD, RIGHT N2 SOUTH ON RAMP. ALTERNATIVE BACK TO BALTEx ROAD, INTO THE AVENUE EAST RIGHT INTO PROSPECTON ROAD SOUTH BECOMING JOYNER ROAD LEFT ON RAMP N2 SOUTH AND RETURN ALONG THE N2.9.2. SECOND ALTERNATIVE:P242 BECOMING M37 OLD MAIN ROAD OR MOSS KOLNICK DRIVE, LEFT N2 ON RAMP, ALONG N2 NORTH TO ITS JUNCTION WITH JOYNER ROAD OFF RAMP PROSPECTON, RIGHT JOYNER ROAD, LEFT THE AVENUE EAST EITHER THROUGH PROSPECTON ROAD AND RETURN TO JOYNER ROAD OR RIGHT BALTEx ROAD, LEFT JEFFELS ROAD, JOYNER ROAD LEFT TO ON RAMP N2 SOUTH AND RETURN ALONG THE SAME ROUTE.
6.1.1.8	MSAHWENI TO AMANZIMTOTI 10.1. FROM MSAHWENI TO AMANZIMTOTI: FIRST ALTERNATIVE: P242 INTO M37 RIGHT INTO KINGSWAY TO RANK OPPOSITE RAILWAY STATION AND PROCEED ALONG KINGSWAY RIGHT NDONGENI DRIVE, LEFT RIVERSIDE ROAD, RIGHT ISUNDU DRIVE, RIGHT ADAMS ROAD LEFT TO KINGSWAY AND RETURN ALONG THE SAME ROUTE."10.2. SECOND ALTERNATIVE: "P242 INTO BLAZEWAY, RIGHT UMDONI ROAD, LEFT LEWIS DRIVE, LEFT NELSON ROAD, LEFT ADAMS ROAD, RIGHT KINGSWAY AND RANK AT STATION AND RETURN ON THE SAME ROUTE. RESTRICTION: ALL ROUTE IN B ARE RESTRICTED FROM PICKING BEYOND THE JUNCTION OF ROAD P242 AND P197-1 FROM ANY ROUTE IN A TO THEIR DESTINATION AND ON RETURN TRIPS TO THEIR DESTINY UNTIL JUNCTION ARE REACHED NO PASSENGERS TO BE SET DOWN PRIOR TO THE ABOVE.



GAZETTE

REGION: ALL

GAZETTE PRINT DATE : 13 MAY 2015

GAZETTE EXPIRY DATE: 03 JUNE 2015

6.1.1.9 CONDITIONS/RESTRICTIONS

1. PASSENGERS MAY BE PICKED UP AND/OR SET DOWN ONLY AT DESIGNATED TAXI RANK OR TAXI STOP, WHICH SHALL EXCLUDE BUS STOPS.
2. ENTRY OR RANKING ON PRIVATE PROPERTY IS NOT PERMITTED WITHOUT PERMISSION OF THE LANDLORD, A COPY OF WHICH MUST BE SUPPLIED TO THE BOARD BEFORE ISSUE OPERATING LICENSE.
3. WITHOUT HAVING ENTERED INTO AN AGREEMENT WITH OTHER OPERATORS ON A COMMON ROUTE, AS CONTEMPLATED BY SECTION 88 (2) (B) OF ACT 22 OF 2000, THE PICKING UP OR SETTING DOWN OF PASSENGERS ON SUCH ROUTE IS NOT PERMITTED. A COPY OF SUCH AGREEMENT MUST BE SUPPLIED TO THE BOARD.
4. AT RANKS, WHETHER ON -STREET OR OFF-STREET, ONLY THE TAXIS THAT CAN BE ACCOMMODATED IN THE DEMARCATED AREA MAY OCCUPY THE RANK, EXCESS VEHICLES MUST HOLD ELSEWHERE AT DESIGNATED HOLDING AREAS.
5. RANK PERMITS OR LETTERS OF AUTHORITY MUST BE PRODUCED IN RESPECT OF ALL RANKS IN MUNICIPAL ARREARS, IN PARTICULAR MAJOR TOWNS AND CITIES.
6. THE ALLOCATION OF ANY ROUTE OR PORTION OF A ROUTE IS SUBJECT TO THE CONDITION THAT IT HAS BEEN APPROVED AND ALLOCATED IN GOOD FAITH AND THAT SUCH ROUTE WILL BE INVALID SHOULD IT TRANSPIRE THAT THE ROUTE OR PORTION THEREOF WILL, OR HAS CAUSED CONFLICT DUE TO IT HAVING BEEN APPROVED BASED ON INCORRECT OR FALSE INFORMATION SUPPLIED TO THE BOARD OR AS A RESULT OF AN ERROR. IN SUCH INSTANCE THE OPERATING LICENSE MUST BE RETURNED TO THE BOARD FOR CORRECTION.
7. THE VEHICLE MUST BE COVERED BY MOTOR VEHICLE INSURANCE AS WELL AS PERSONAL LIABILITY INSURANCE.



GAZETTE

REGION: ALL

GAZETTE PRINT DATE : 13 MAY 2015

GAZETTE EXPIRY DATE: 03 JUNE 2015

1) APP0024757	GAZETTE NUMBER: LGKZNG03-2015-MAY
2) KWAZIKWAKHE BHEKINHLANHLA NXUMALO ID NO. 5901125909089	
3) B1524 ILLOVU T/SHIP AMANZIMTOTI 4126	
4) APPLICANT TYPE : NEW OPERATING LICENCE	
5) 1 x 15 (SEATED) 0 (STANDING)	
6.1.1.1	<p>ROUTE 1: ILLOVU TOWNSHIP TO DURBAN: FROM APPROVED TAXI RANK SITUATED AT RAINBOW PARK ILLOVU TOWNSHIP SITUATED ALONG R603 PASS ILLOVU PROJECT MUNICIPALITY OFFICES, TURN LEFT INTO ROAD 1045, AND TURN LEFT INTO R603. TURN RIGHT INTO D995(SHELENI ROAD), PASS OLD AGRICULTURAL OFFICES, TURN LEFT INTO M37 AND FIND MOSS KOLNIK ROAD ALONG THE SAME ROAD. TURN LEFT INTO N2 FREEWAY TURN LEFT INTO M4 (NORTH BOUND), TURN LEFT INTO MOORE ROAD TURN RIGHT INTO WARWICK AVENUE RIGHT INTO WEST STREET RIGHT INTO BROAD STREET AND RIGHT INTO SMITH STREET TURN RIGHT INTO RUSSEL STREET, TURN LEFT INTO ALEXANDRA STREET WHERE ADAMS TAXI RANK IS SITUATED AND RETURN. (NO PICKING UP OF PASSENGERS ON WEST STREET).</p>
6.1.1.2	<p>ROUTE 2: ILLOVU TOWNSHIP TO ISIPINGO FROM ILLOVU TAXI RANK SITUATED AT RAINBOW PARK IN ILLOVU TOWNSHIP ALONG R603 TURN LEFT INTO ROAD 10570 AND CROSS ILLOVU 7 (GRAVEL ROAD) AND TURN LEFT INTO 10163 AND TURN RIGHT INTO R603 AND TURN RIGHT INTO 10080 AND TURN LEFT INTO 10070 AND TURN RIGHT INTO M37, PASS SHELENI ROAD (D995) AND PASS WOODHOUSE STORE. TURN LEFT INTO MASON ROAD, TURN RIGHT INTO OLD SOUTH COAST ROAD, PASS KWA MBONGWA STORES, CROSS UMBONGITWINI BRIDGE AND CROSS ROBOTS AND THE INTERSECTION OF M35 AND OLD SOUTH COAST ROAD, CROSS THE ROBOTS AT PLAT DRIVE AND OLD SOUTH COAST ROAD AND TURN LEFT AT THE ROBOTS AT PARDY ROAD AND TURN RIGHT INTO HILLVIEW ROAD AND TURN LEFT INTO HILLVIEW PLACE WHERE AN APPROVED TAXI IS SITUATED AND RETURN.</p>
6.1.1.3	<p>ROUTE 3: ILLOVU TOWNSHIP TO AMANZIMTOTI FROM APPROVED TAXI RANK AT RAINBOW PARK SITUATED ALONG R603 IN ILLOVU TOWNSHIP, TURN LEFT INTO ROAD 10570 AND CROSS ILLOVO 7 ROAD AND TURN RIGHT INTO 10080 AND CONTINUE INTO ROAD 83803 AND UNNAMED GRAVEL ROAD AND TURN RIGHT INTO SEADONE ROAD PASS BHEKULWANDLE RESERVE AND TURN LEFT INTO SCHOOL ROAD, CROSS N2 FREEWAY BRIDGE AND LEFT INTO KINGSWAY ROAD AND TURN RIGHT INTO AN APPROVED TAXI RANK IN AMANZIMTOTI NEAR RAILWAY STATION AND RETURN</p>
6.1.1.4	<p>ROUTE 4: ILLOVU TOWNSHIP TO PROSPECTION FROM APPROVED TAXI RANK SITUATED AT RAINBOW PARK ILLOVU TOWNSHIP, ALONG R603 TURN LEFT INTO ROAD 10570 AND CROSS ILLOVU 7 (GRAVEL ROAD) AND TURN LEFT INTO ROAD 10160 AND TURN RIGHT INTO R603 PASS KWA SHOZI STORE TURN RIGHT INTO M37, PASS SHALENI ROAD (D995) PASS WOODHOUSE STORE INTO MOSS KOLNIK ROAD, CROSS N2 BRIDGE AND TURN LEFT INTO KINGSWAY ROAD, PASS KINGSWAY HOSPITAL AND CROSS UMBONGITWINI RIVER AND FIND PROSPECTION ROAD PASS HOME AFFAIRS OFFICES ON THE LEFT HAND SIDE CROSS THE ROBOTS AT THE CROSS SECTION OF JOINER ROAD AND PROSPECTION ROAD, TURN RIGHT INTO EAST THE AVE, PASS CALTEX GARAGE ON THE LEFT HAND SIDE AND TURN RIGHT INTO JOINER ROAD SURROUNDING TOYOTA MANUFACTURING COUNTRY AND TURN LEFT INTO PROSPECTION ROAD AND TURN RIGHT INTO AN APPROVED TAXI RANK NEAR HOME AFFAIRS OFFICES AND RETURN</p>



GAZETTE

REGION: ALL

GAZETTE PRINT DATE : 13 MAY 2015

GAZETTE EXPIRY DATE: 03 JUNE 2015

6.1.1.5	<p>ROUTE 5: ILLOVU TOWNSHIP TO WINKLESPRUIT FROM APPROVED TAXI RANK SITUATED AT RAINBOW PARK IN ILLOVU TOWNSHIP ALONG R603 TURN LEFT INTO THE ROAD 10570 AND CROSS ILLOVU 7 (GRAVEL ROAD) AND TURN LEFT INTO ROAD 10163 AND TURN RIGHT INTO R603 AND TURN RIGHT INTO 10080 AND TURN LEFT INTO R603, PASS ILLOVU TOWNSHIP MUNICIPALITY OFFICES ON THE RIGHT HAND SIDE, PASS ENGEN GARAGE ON THE RIGHT HAND SIDE, PASS WINKLESPRUIT TESTING GROUNDS ON THE LEFT HAND SIDE AND TURN RIGHT INTO KINGSWAY ROAD ON THE ROBOTS, AND TURN RIGHT INTO AN APPROVED TAXI RANK OPPOSITE PICK 'N PAY SHOPPING CENTRE AND RETURN..</p>
6.1.1.6	<p>ROUTE 6 ILLOVU TO UMBUMBULU FROM APPROVED TAXI RANK IN ILLOVU TOWNSHIP PASS KWASHOZI STORE, PASS ADAM DIPPING TANK, PASS UMPUSHENI TRADING STORE PASS SBUSISIWE HIGH SCHOOL, AND TURN RIGHT INTO P725 ROAD LEADING INTO UMBUMBULU RANK AND RETURN.</p>

CONTINUES ON PAGE 513 - PART 5



KwAZULU-NATAL PROVINCE
KwAZULU-NATAL PROVINSIE
ISIFUNDAZWE sAKwAZULU-NATALI

Provincial Gazette • Provinsiale Koerant • Igazethi Yesifundazwe

GAZETTE EXTRAORDINARY—BUITENGEWONE KOERANT—IGAZETHI EYISIPESHELI

(Registered at the post office as a newspaper) • (As 'n nuusblad by die poskantoor geregistreer)
(Irejistiwee njengephephandaba eposihhovisi)

PIETERMARITZBURG


Vol. 9

13 AUGUST 2015
13 AUGUSTUS 2015
13 KUNCWABA 2015

No. 1465

PART 5 OF 16

We all have the power to prevent AIDS



**AIDS
HELPLINE**

0800 012 322

DEPARTMENT OF HEALTH

Prevention is the cure

N.B. The Government Printing Works will not be held responsible for the quality of "Hard Copies" or "Electronic Files" submitted for publication purposes

ISSN 1994-4558



9 771994 455008

01465





GAZETTE

REGION: ALL

GAZETTE PRINT DATE : 13 MAY 2015

GAZETTE EXPIRY DATE: 03 JUNE 2015

1) APP0024768	GAZETTE NUMBER: LGKZNG03-2015-MAY
2) NHANHA FRED A MADIKIZELA	ID NO. 5111230457087
3) 19 ROCKCLIFF ROAD ROSSBURGH DURBAN 4094	
4) APPLICANT TYPE : NEW OPERATING LICENCE	
5) 1 x 15 (SEATED) 0 (STANDING)	
6.1.1.1	<p>PIESANG TO KWAMASHU STATION</p> <p>FROM RANK ON ROAD 108466 (NEW ROAD) LEFT INTO ITHENDELE DRIVE INTO NYALA ROAD, LEFT INTO SIBISI ROAD, RIGHT BHEJANE ROAD, RIGHT MALANDELA ROAD TO RANK AND RETURN ALONG THE SAME ROUTE.</p>
6.1.1.2	<p>PIESANG TO DURBAN</p> <p>FROM RANK ROAD 108466 (NEW ROAD) LEFT DALMENY ROAD, LEFT NTUZUMA ACCESS ROAD BECOMING ROAD 102 UMNGENI ROAD, SOLDIERS WAY TO SOLDIERS WAY TAXI RANK, RIGHT INTO FIELD STREET, LEFT INTO LEOPOLD STREET TO CENTENARY ROAD RANK.</p> <p>FROM RANK ROAD 108466 (NEW ROAD), LEFT DALMENY ROAD, LEFT NTUZUMA ACCESS ROAD RIGHT BECOMING R102, M25, RIGHT ALONG N2 TO N2 OFF RAMP WITH INANDA ROAD, LEFT M21 INANDA ROAD THROUGH SPRINGFIELD PARK, RIGHT NORTH COAST ROAD, BECOMING UMNGENI ROAD, RIGHT LEOPOLD STREET WARWICK AVENUE TO CENTENARY ROAD TAXI RANK.</p> <p>(NO PICKING UP OF PASSENGERS ALONG UMNGENI ROAD)</p> <p>FROM RANK ROAD 108466 (NEW ROAD), LEFT DALMENY ROAD LEFT NTUZUMA ACCESS ROAD BECOMING ROAD 102 M25, RIGHT N2 ALONG N2 TO ITS OFF RAMP WITH M21 AND UMNGENI LEFT M19, INTO UMNGENI M19 CONNAUGHT BRIDGE, UMNGENI ROAD SOLDIERS WAY TAXI RANK, RIGHT INTO FIELD STREET, LEFT INTO LEOPOLD STREET, WARWICK AVENUE TO CENTENARY ROAD TAXI RANK.</p> <p>(NO PICKING UP OF PASSENGERS ALONG UMNGENI ROAD).</p>
6.1.1.3	<p>CONDITIONS/RESTRICTIONS</p> <ol style="list-style-type: none"> 1. PASSENGERS MAY BE PICKED UP AND/OR SET DOWN ONLY AT DESIGNATED TAXI RANK OR TAXI STOP, WHICH SHALL EXCLUDE BUS STOPS. 2. ENTRY OR RANKING ON PRIVATE PROPERTY IS NOT PERMITTED WITHOUT PERMISSION OF THE LANDLORD, A COPY OF WHICH MUST BE SUPPLIED TO THE BOARD BEFORE ISSUE OPERATING LICENSE. 3. WITHOUT HAVING ENTERED INTO AN AGREEMENT WITH OTHER OPERATORS ON A COMMON ROUTE, AS CONTEMPLATED BY SECTION 88 (2) (B) OF ACT 22 OF 2000, THE PICKING UP OR SETTING DOWN OF PASSENGERS ON SUCH ROUTE IS NOT PERMITTED. A COPY OF SUCH AGREEMENT MUST BE SUPPLIED TO THE BOARD. 4. AT RANKS, WHETHER ON -STREET OR OFF-STREET, ONLY THE TAXIS THAT CAN BE ACCOMMODATED IN THE DEMARCATED AREA MAY OCCUPY THE RANK, EXCESS VEHICLES MUST HOLD ELSEWHERE AT DESIGNATED HOLDING AREAS. 5. RANK PERMITS OR LETTERS OF AUTHORITY MUST BE PRODUCED IN RESPECT OF ALL RANKS IN MUNICIPAL ARREARS, IN PARTICULAR MAJOR TOWNS AND CITIES. 6. THE ALLOCATION OF ANY ROUTE OR PORTION OF A ROUTE IS SUBJECT TO THE CONDITION THAT IT HAS BEEN APPROVED AND ALLOCATED IN GOOD FAITH AND THAT SUCH ROUTE WILL BE INVALID SHOULD IT TRANSPIRE THAT THE ROUTE OR PORTION THEREOF WILL, OR HAS CAUSED CONFLICT DUE TO IT HAVING BEEN APPROVED BASED ON INCORRECT OR FALSE INFORMATION SUPPLIED TO THE BOARD OR AS A RESULT OF AN ERROR. IN SUCH INSTANCE THE OPERATING LICENSE MUST BE RETURNED TO THE BOARD FOR CORRECTION. 7. THE VEHICLE MUST BE COVERED BY MOTOR VEHICLE INSURANCE AS WELL AS PERSONAL LIABILITY INSURANCE.



GAZETTE

REGION: ALL

GAZETTE PRINT DATE : 13 MAY 2015

GAZETTE EXPIRY DATE: 03 JUNE 2015

1)	APP0024788	GAZETTE NUMBER: LGKZNG03-2015-MAY
2)	MORGAN CHRISTOPHER HAMMOND ID NO. 7211295310086	
3)	169 OLD GREYTOWN ROAD MOUNTAIN RISE PMB 3201	
4)	APPLICANT TYPE : NEW OPERATING LICENCE	
5)	1 x 13 (SEATED) 0 (STANDING)	
6.1.1.1	TAMBOVILLE TERMINUS TO FREEDOM SQUARE TERMINUS NO.2 PMB INWARD ROUTE: FROM TAMBOVILLE TERMINUS INTO GL11-18,G11-19, INTO GL11-41,G11-35, INTO GL11-39 INTO GL1-31 ONTO BISHOPSTOWE ROAD INTO MANNING AVENUE RIGHT INTO EAST STREET, LEFT INTO CHURCH STREET, TO FREEDOM SQUARE TERMINAS NO.2 OUTWARD ROUTE: FROM FREEWAY SQUARE TERMINUS NO.2 INTO OLD MARKET STREET LEFT INTO LONG MARKET STREET, LEFT INTO MURPHY STREET, RIGHT INTO CHURCH STREET, RIGHT INTO EAST STREET, LEFT INTO MANNING AVENUE INTO BISHOPSTOWE ROAD, INTO GL 11-31, GL11-35, GL11-41, GL11-31, GL11-19, TO TAMBOVILLE TERMINUS AT GL11-18.	
6.1.1.2	FROM GLENWOOD TERMINUS - LES VAN WYK TO FREEDOM SQUARE NO.2 PMB INWARD ROUTE: FROM GLENWOOD TERMINUS ON LES VAN WYK INTO BISHOPSTOWE ROAD INTO MANNING AVENUE RIGHT INTO EAST STREET, LEFT INTO CHURCH STREET, TO FREEDOM SQUARE TERMINUS NO.2 OUTWARD ROUTE: FROM FREEDOM SQUARE TERMINUS NO.2 INTO OLD MARKET STREET LEFT INTO LONG MARKET STREET, LEFT INTO MURPHY STREET, RIGHT INTO CHURCH STREET, RIGHT INTO EAST STREET, LEFT INTO MANNING AVENUE INTO BISHOPSTOWE ROAD TO TERMINUS AT LES VAN WYK, GLENWOOD.	

**GAZETTE**

REGION: ALL

GAZETTE PRINT DATE : 13 MAY 2015

GAZETTE EXPIRY DATE: 03 JUNE 2015

1) APP0024804 2) NDABA EPHRAIM MLAMBO ID NO. 6407205775084 3) P O BOX 397 BERGVILLE 3350 4) APPLICANT TYPE : NEW OPERATING LICENCE 5) 1 x 15 (SEATED) 0 (STANDING)	GAZETTE NUMBER: LGKZNG03-2015-MAY
6.1.1.1	ROUTE 24 - BERGVILLE TO JOHANNESBURG FROM BERGVILLE TAXI RANK, STRAIGHT WITH HIGH STREET, TURN LEFT TO SHARRAT STREET, TURN RIGHT TO TATHAM ROAD, TURN TO KINGSWAY, AND TURN RIGHT TO P340. TURN RIGHT TO R74, TURN RIGHT TO N5, TURN LEFT N3, STRAIGHT JOIN M2, LEFT TO HORROW ROAD, LEFT TO UNDERSON STREET, RIGHT TO VON WELLEIG, TURN LEFT TO JEPPE STREET, RIGHT INTO RESSICK STREET, TURN RIGHT TO DEVILIAS STREET, STRAIGHT TO PARK CITY TAXI RANK IN JOHANNESBURG AND DIRECT AND RETURN TO THE SAME ROUTE.



GAZETTE

REGION: ALL

GAZETTE PRINT DATE : 13 MAY 2015

GAZETTE EXPIRY DATE: 03 JUNE 2015

1) APP0024814	GAZETTE NUMBER: LGKZNG03-2015-MAY
2) NDABA EPHRAIM MLAMBO ID NO. 6407205775084	
3) P O BOX 397 BERGVILLE 3350	
4) APPLICANT TYPE : NEW OPERATING LICENCE	
5) 1 x 15 (SEATED) 0 (STANDING)	
6.1.1.1	ROUTE 24 - BERGVILLE TO JOHANNESBURG FROM BERGVILLE TAXI RANK, STRAIGHT WITH HIGH STREET, TURN LEFT TO SHARRAT STREET, TURN RIGHT TO TATHAM ROAD, TURN TO KINGSWAY, AND TURN RIGHT TO P340. TURN RIGHT TO R74, TURN RIGHT TO N5, TURN LEFT N3, STRAIGHT JOIN M2, LEFT TO HORROW ROAD, LEFT TO UNDERSON STREET, RIGHT TO VON WELLEIG, TURN LEFT TO JEPPE STREET, RIGHT INTO RESSICK STREET, TURN RIGHT TO DEVILIAS STREET, STRAIGHT TO PARK CITY TAXI RANK IN JOHANNESBURG AND DIRECT AND RETURN TO THE SAME ROUTE.



GAZETTE

REGION: ALL

GAZETTE PRINT DATE : 13 MAY 2015

GAZETTE EXPIRY DATE: 03 JUNE 2015

<p>1) APP0024865</p> <p>2) MARIA NOBELUNGU ZONDI ID NO. 5409130751082</p> <p>3) P O BOX 134 WARTBURG 3233</p> <p>4) APPLICANT TYPE : NEW OPERATING LICENCE</p> <p>5) 1 x 15 (SEATED) 0 (STANDING)</p>	<p>GAZETTE NUMBER: LGKZNG03-2015-MAY</p>
<p>6.1.1.1</p>	<p>SWAYIMANE TAXI ASSOCIATION APPROVED ROUTES ROUTE 1:- SWAYIMANE TO PIETERMARITZBURG OUTBOUND ROUTE:- FROM APPROVED TAXI RANK AT SWAYIMANE INTO P423, LEFT INTO R614, LEFT INTO R33 INTO GREYTOWN RD, INTO CHURCH STREET, TURN RIGHT INTO RETIEF ST, RIGHT INTO BERG ST TO CHURCH ST RANK NO.5. INBOUND ROUTE:- FROM CHURCH ST RANK NO 5 INTO EAST ST, INTO CHURCH ST, INTO GREYTOWN RD, INTO R33 RIGHT INTO R614 INTO P423 TO APPROVED TAXI RANK AT SWAYIMANE.</p>
<p>6.1.1.2</p>	<p>ROUTE 2:- SWAYIMANE TO DURBAN VIA HAMMERSDALE AND PINETOWN OUTBOUND ROUTE:- FROM APPROVED TAXI RANK AT SWAYIMANE, LEFT INTO P423 LEFT INTO NAGEL DAM RD (MR1-3), RIGHT INTO R 103 INTO KELLY RD TO APPROVED TAXI RANK AT HAMMERSDALE DROP OFF PASSENGERS. NO PICKING UP AT HAMMERSDALE. RETURN TO R 103 RIGHT ONTO N3, LEFT AT M13 TAKE PINETOWN / WESTMEAD OFF RAMP, LEFT INTO OLD MAIN RD, RIGHT INTO MOODIE ST, RIGHT INTO HILL ST, LEFT INTO LINK RD TO APPROVED TAXI RANK AT PINETOWN. DROP OFF ONLY NO PICKING UP AT PINETOWN. INTO CHAPEL ST, RIGHT INTO CROMPTON ST, LEFT INTO M13, INTO N3, LEFT INTO M4, RIGHT INTO MARKET RD, RIGHT INTO UNIVERSITY AVE, RIGHT INTO LANCERS RD TO APPROVED RANK IN DURBAN, LANCERS RD RANK. INBOUND ROUTE:- FROM LANCERS RD RANK DURBAN, LEFT INTO WARWICK AVE, LEFT ONTO N3 NORTHBOUND, TAKE CATO RIDGE OFF RAMP, RIGHT INTO R 103, LEFT INTO NAGEL DAM RD, RIGHT INTO P423 TO APPROVED TAXI RANK IN SWAYIMANE. DROP OFF ON ROADS D1017, D457, D 1019 AND D1013 IN SWAYIMANE PERMITTED. ALTERNATIVE INBOUND ROUTE:- FROM LANCERS RD RANK DURBAN, LEFT INTO WARWICK AVE INTO N3 NORTHBOUND, TAKE OFF RAMP AT GREYTOWN RD PIETERMARITZBURG INTO R33 RIGHT INTO R614 RIGHT INTO WINDYHILL RD LEFT INTO D599 TO APPROVED TAXI RANK AT SWAYIMANE.</p>
<p>6.1.1.3</p>	<p>ROUTE 3:- WARTBURG TO DALTON OUTBOUND ROUTE:- FROM APPROVED TAXI RANK IN WARTBURG INTO MILL RD, RIGHT INTO R 614, LEFT INTO D681 INTO NOODSBURG RD LEFT INTO DALTON TO APPROVED TAXI RANK AT DALTON. INBOUND ROUTE:- FROM APPROVED TAXI RANK AT DALTON, INTO NOODSBURG RD INTO D681 INTO R614 INTO MILL RD TO APPROVED TAXI RANK AT WARTBURG.</p>



GAZETTE

REGION: ALL

GAZETTE PRINT DATE : 13 MAY 2015

GAZETTE EXPIRY DATE: 03 JUNE 2015

6.1.1.4	<p>ROUTE 4:- WARTBURG TO GREYTOWN OUTBOUND ROUTE:- FROM APPROVED TAXI RANK IN WARTBURG INTO MILL RD, RIGHT INTO R614, RIGHT INTO NOODSBURG RD, LEFT INTO KHAMANZI RD, RIGHT INTO R33, RIGHT ONTO SERGEANT ST, TO APPROVED TAXI RANK IN GREYTOWN. INBOUND ROUTE:- FROM APPROVED TAXI RANK IN GREYTOWN, INTO SERGEANT ST INTO R 33 INTO KHAMANZI RD, INTO NOODSBURG RD, INTO D681, INTO R614, INTO MILL RD TO APPROVED TAXI RANK IN WARTBURG.</p>
6.1.1.5	<p>ROUTE 5:- WARTBURG TO NEW HANOVER OUTBOUND ROUTE:- FROM APPROVED TAXI RANK AT WARTBURG INTO MILL RD, LEFT INTO R 614, RIGHT INTO SCHROEDER'S RD, LEFT INTO R 33 LEFT TO APPROVED TAXI RANK AT NEW HANOVER. INBOUND ROUTE:- FROM APPROVED TAXI RANK AT NEW HANOVER INTO R 33 INTO SCHROEDER RD INTO R 614, INTO MILL RD TO APPROVED TAXI RANK AT WARTBURG.</p>
6.1.1.6	<p>WARTBURG TO PIETERMARITZBURG OUTBOUND ROUTE: FROM APPROVED TAXI RANK AT WARTBURG INTO MILL RD, LEFT INTO R614, LEFT INTO R33 INTO OLD GREYTOWN RD, INTO CHURCH ST, LEFT INTO MARKET ST RANK DROP OFF AT MARKET RANK, LEFT INTO LONG MARKET ST, LEFT INTO RETIEF ST, RIGHT INTO BERG ST TO CHURCH ST RANK NO 5 BELOW EAST ST. INBOUND ROUTE: FROM CHURCH ST RANK NO 5 INTO EAST ST, INTO CHURCH ST, INTO GREYTOWN RD, INTO R33 RIGHT INTO R614 TO APPROVED TAXI RANK AT WARTBURG.</p>



GAZETTE

REGION: ALL

GAZETTE PRINT DATE : 13 MAY 2015

GAZETTE EXPIRY DATE: 03 JUNE 2015

<p>1) APP0024868</p> <p>2) MARIA NOBELUNGU ZONDI ID NO. 5409130751082</p> <p>3) P O BOX 134 WARTBURG 3233</p> <p>4) APPLICANT TYPE : NEW OPERATING LICENCE</p> <p>5) 1 x 15 (SEATED) 0 (STANDING)</p>		GAZETTE NUMBER: LGKZNG03-2015-MAY
6.1.1.1	<p>SWAYIMANE TAXI ASSOCIATION</p> <p>APPROVED ROUTES</p> <p>ROUTE 1:-</p> <p>SWAYIMANE TO PIETERMARITZBURG</p> <p>OUTBOUND ROUTE:-</p> <p>FROM APPROVED TAXI RANK AT SWAYIMANE INTO P423, LEFT INTO R614, LEFT INTO R33 INTO GREYTOWN RD, INTO CHURCH STREET, TURN RIGHT INTO RETIEF ST, RIGHT INTO BERG ST TO CHURCH ST RANK NO.5.</p> <p>INBOUND ROUTE:-</p> <p>FROM CHURCH ST RANK NO 5 INTO EAST ST, INTO CHURCH ST, INTO GREYTOWN RD, INTO R33 RIGHT INTO R614 INTO P423 TO APPROVED TAXI RANK AT SWAYIMANE.</p>	
6.1.1.2	<p>ROUTE 2:-</p> <p>SWAYIMANE TO DURBAN VIA HAMMERSDALE AND PINETOWN</p> <p>OUTBOUND ROUTE:-</p> <p>FROM APPROVED TAXI RANK AT SWAYIMANE, LEFT INTO P423 LEFT INTO NAGEL DAM RD (MR1-3), RIGHT INTO R 103 INTO KELLY RD TO APPROVED TAXI RANK AT HAMMERSDALE DROP OFF PASSENGERS. NO PICKING UP AT HAMMERSDALE. RETURN TO R 103 RIGHT ONTO N3, LEFT AT M13 TAKE PINETOWN / WESTMEAD OFF RAMP, LEFT INTO OLD MAIN RD, RIGHT INTO MOODIE ST, RIGHT INTO HILL ST, LEFT INTO LINK RD TO APPROVED TAXI RANK AT PINETOWN. DROP OFF ONLY NO PICKING UP AT PINETOWN. INTO CHAPEL ST, RIGHT INTO CROMPTON ST, LEFT INTO M13, INTO N3, LEFT INTO M4, RIGHT INTO MARKET RD, RIGHT INTO UNIVERSITY AVE, RIGHT INTO LANCERS RD TO APPROVED RANK IN DURBAN, LANCERS RD RANK.</p> <p>INBOUND ROUTE:-</p> <p>FROM LANCERS RD RANK DURBAN, LEFT INTO WARWICK AVE, LEFT ONTO N3 NORTHBOUND, TAKE CATO RIDGE OFF RAMP, RIGHT INTO R 103, LEFT INTO NAGEL DAM RD, RIGHT INTO P423 TO APPROVED TAXI RANK IN SWAYIMANE. DROP OFF ON ROADS D1017, D457, D 1019 AND D1013 IN SWAYIMANE PERMITTED.</p> <p>ALTERNATIVE INBOUND ROUTE:-</p> <p>FROM LANCERS RD RANK DURBAN, LEFT INTO WARWICK AVE INTO N3 NORTHBOUND, TAKE OFF RAMP AT GREYTOWN RD PIETERMARITZBURG INTO R33 RIGHT INTO R614 RIGHT INTO WINDYHILL RD LEFT INTO D599 TO APPROVED TAXI RANK AT SWAYIMANE.</p>	
6.1.1.3	<p>ROUTE 3:-</p> <p>WARTBURG TO DALTON</p> <p>OUTBOUND ROUTE:-</p> <p>FROM APPROVED TAXI RANK IN WARTBURG INTO MILL RD, RIGHT INTO R 614, LEFT INTO D681 INTO NOODSBURG RD LEFT INTO DALTON TO APPROVED TAXI RANK AT DALTON.</p> <p>INBOUND ROUTE:-</p> <p>FROM APPROVED TAXI RANK AT DALTON, INTO NOODSBURG RD INTO D681 INTO R614 INTO MILL RD TO APPROVED TAXI RANK AT WARTBURG.</p>	



GAZETTE

REGION: ALL

GAZETTE PRINT DATE : 13 MAY 2015

GAZETTE EXPIRY DATE: 03 JUNE 2015

6.1.1.4	<p>ROUTE 4:- WARTBURG TO GREYTOWN OUTBOUND ROUTE:- FROM APPROVED TAXI RANK IN WARTBURG INTO MILL RD, RIGHT INTO R614, RIGHT INTO NOODSBURG RD, LEFT INTO KHAMANZI RD, RIGHT INTO R33, RIGHT ONTO SERGEANT ST, TO APPROVED TAXI RANK IN GREYTOWN. INBOUND ROUTE:- FROM APPROVED TAXI RANK IN GREYTOWN, INTO SERGEANT ST INTO R 33 INTO KHAMANZI RD, INTO NOODSBURG RD, INTO D681, INTO R614, INTO MILL RD TO APPROVED TAXI RANK IN WARTBURG.</p>
6.1.1.5	<p>ROUTE 5:- WARTBURG TO NEW HANOVER OUTBOUND ROUTE:- FROM APPROVED TAXI RANK AT WARTBURG INTO MILL RD, LEFT INTO R 614, RIGHT INTO SCHROEDER'S RD, LEFT INTO R 33 LEFT TO APPROVED TAXI RANK AT NEW HANOVER. INBOUND ROUTE:- FROM APPROVED TAXI RANK AT NEW HANOVER INTO R 33 INTO SCHROEDER RD INTO R 614, INTO MILL RD TO APPROVED TAXI RANK AT WARTBURG.</p>
6.1.1.6	<p>WARTBURG TO PIETERMARITZBURG OUTBOUND ROUTE: FROM APPROVED TAXI RANK AT WARTBURG INTO MILL RD, LEFT INTO R614, LEFT INTO R33 INTO OLD GREYTOWN RD, INTO CHURCH ST, LEFT INTO MARKET ST RANK DROP OFF AT MARKET RANK, LEFT INTO LONG MARKET ST, LEFT INTO RETIEF ST, RIGHT INTO BERG ST TO CHURCH ST RANK NO 5 BELOW EAST ST. INBOUND ROUTE: FROM CHURCH ST RANK NO 5 INTO EAST ST, INTO CHURCH ST, INTO GREYTOWN RD, INTO R33 RIGHT INTO R614 TO APPROVED TAXI RANK AT WARTBURG.</p>



GAZETTE

REGION: ALL

GAZETTE PRINT DATE : 13 MAY 2015

GAZETTE EXPIRY DATE: 03 JUNE 2015

<p>1) APP0024899 2) BHEKUYISE THOBIA SIBO ID NO. 7812015417083 3) P O BOX 411 CREIGHTON 3263 4) APPLICANT TYPE : NEW OPERATING LICENCE 5) 1 x 15 (SEATED) 0 (STANDING)</p>	<p>GAZETTE NUMBER: LGKZNG03-2015-MAY</p>
<p>6.1.1.1</p>	<p>DONNYBROOK TO PIETERMARITZBURG</p> <p>INBOUND - FORWARD</p> <p>FROM (ORIGIN): DONNYBROOK ROUTE - PASSING: (MR23), MR7, MOSES MABHIDA (EDENDALE) ROAD, LANGALIBALELE (LONGMARKET) STREET, RETIEF STREET, PIETERMARITZ STREET, HAVELOCK STREET. TO (DESTINATION): BAVERSTOCK TAXI TERMINAL-OFF PINE/HAVELOCK (KPC0037)</p> <p>OUTBOUND:</p> <p>FROM (ORIGIN): BAVERSTOCK TAXI TERMINAL-OFF PINE/HAVELOCK (KPC0037) ROUTE - PASSING: HAVELOCK STREET, PINE STREET, MOSES MABHIDA (EDENDALE) ROAD, MR7, (MR23) TO (DESTINATION): DONNYBROOK</p>
<p>6.1.1.2</p>	<p>ROUTE 3 CENTECOW MISSION TO PIETERMARITZBURG</p> <p>INBOUND - FORWARD</p> <p>FROM (ORIGIN): CENTECOW MISSION ROUTE - PASSING: (D1349, D1345, P427, P422), MR7 MOSES MABHIDA (EDENDALE) ROAD, LANGALIBALELE (LONGMARKET) STREET, RETIEF STREET, PIETERMARITZ STREET, HAVELOCK STREET TO (DESTINATION): BAVERSTOCK TAXI TERMINAL- OFF PINE/HAVELOCK (KPC0037)</p> <p>OUTBOUND - RETURN</p> <p>FROM (ORIGIN): BAVERSTOCK TAXI TERMINAL-OFF PINE/HAVELOCK (KPC0037) ROUTE - PASSING: HAVELOCK STREET, PINE STREET, MOSES MABHIDA (EDENDALE) ROAD, MR7, (P422, P427, D1345, D1349) TO (DESTINATION): CENTECOW MISSION</p>
<p>6.1.1.3</p>	<p>ROUTE 4 BULWER TO DURBAN</p> <p>INBOUND:</p> <p>FROM (ORIGIN): BULWER ROUTE - PASSING: D782, MR23, MR7, MOSES MABHIDA (EDENDALE) ROAD, ARCHIE GUMEDE (NEWPORT) ROAD, GLADYS MANZI (MURRAY) ROAD, CB DOWNES, MARKET, N3, M13, OLD MAIN ROAD, CROMPTON ROAD, M13, N3 TO (DESTINATION): DURBAN</p> <p>OUTBOUND:</p> <p>FROM (ORIGIN): DURBAN ROUTE - PASSING: N3, MARKET ROAD, CB DOWNES, GLADYS MANZI (MURRAY) ROAD, ARCHIE GUMEDE (NEWPRT), MOSES MABHIDA (EDENDALE) ROAD, MR7, MR23, D782 TO (DESTINATION): BULWER</p> <p>RESTRICTIONS:</p> <p>IN PINETOWN, ONLY OFF-LOADING OF PASSENGERS IS PERMITTED. THE LOADING OF PASSENGERS IN PINETOWN IS NOT PERMITTED.</p>



GAZETTE

REGION: ALL

GAZETTE PRINT DATE : 13 MAY 2015

GAZETTE EXPIRY DATE: 03 JUNE 2015

6.1.1.4	<p>ROUTE 5 BULWER TO HLANGANANI INBOUND -FORWARD FROM (ORIGIN): BULWER ROUTE: MR23, MR7, D1220, MR7, P419,D1208, RETURN P419, D1208, TO (DESTINATION): HLANGANANI OUTBOUND - RETURN FROM (ORIGIN): HLANGANANI ROUTE - PASSING: P419, MR7 D1220,RETURN D1220, MR7,MR23 TO (DESTINATION) BULWER</p>
6.1.1.5	<p>ROUTE 6 BULWER TO IXOPO INBOUND: FROM (ORIGIN): BULWER ROUTE - PASSING: MR7, MR23 TO (DESTINATION): IXOPO OUTBOUND; - RETURN FROM (ORIGIN): IXOPO ROUTE - PASSING: MR23,MR7 TO (DESTINATION): BULWER</p>
6.1.1.6	<p>ROUTE 7 BULWER TO UNDERBERG INBOUND - FORWARD FROM (ORIGIN): BULWER ROUTE - PASSING: MR7.P126 TO (DESTINATION): UNDERBERG OUTBOUND - RETURN FROM (ORIGIN): UNDERBERG ROUTE - PASSING: P126,MR7 TO (DESTINATION): BULWER</p>
6.1.1.7	<p>ROUTE 8 DONNYBROOK TO CREIGHTON INBOUND - FORWARD FROM (ORIGIN): DONNYBROOK ROUTE - PASSING: MR23,MR8,P246 TO (DESTINATION): CREIGHTON OUTBOUND - RETURN FROM (ORIGIN): UNDERBERG ROUTE - PASSING: P246, MR8,P89,MR23 TO (DESTINATION): BULWER</p>



GAZETTE

REGION: ALL

GAZETTE PRINT DATE : 13 MAY 2015

GAZETTE EXPIRY DATE: 03 JUNE 2015

6.1.1.8	<p>ROUTE 9</p> <p>CENTECOW MISSION TO IXOPO</p> <p>INBOUND - FORWARD</p> <p>FROM (ORIGIN): CENTECOW MISSION</p> <p>ROUTE - PASSING: D1349, D1345, P427,MR8, MR23</p> <p>TO (DESTINATION): IXOPO</p> <p>OUTBOUND:</p> <p>FROM (ORIGIN): IXOPO</p> <p>ROUTE - PASSING: MR23, MR8,P427,D1345,D1349</p> <p>TO (DESTINATION): CENTOCOW MISSION</p>
6.1.1.9	<p>CONDITIONS/RESTRICTIONS</p> <p>1.PASSENGERS MAY BE PICKED UP AND/OR SET DOWN ONLY AT DESIGNATED TAXI RANK OR TAXI STOP, WHICH SHALL EXCLUDE BUS STOPS.</p> <p>2.ENTRY OR RANKING ON PRIVATE PROPERTY IS NOT PERMITTED WITHOUT PERMISSION OF THE LANDLORD, A COPY OF WHICH MUST BE SUPPLIED TO THE BOARD BEFORE ISSUE OPERATING LICENSE.</p> <p>3.WITHOUT HAVING ENTERED INTO AN AGREEMENT WITH OTHER OPERATORS ON A COMMON ROUTE, AS CONTEMPLATED BY SECTION 88 (2) (B) OF ACT 22 OF 2000, THE PICKING UP OR SETTING DOWN OF PASSENGERS ON SUCH ROUTE IS NOT PERMITTED. A COPY OF SUCH AGREEMENT MUST BE SUPPLIED TO THE BOARD.</p> <p>4.AT RANKS, WHETHER ON -STREET OR OFF-STREET, ONLY THE TAXIS THAT CAN BE ACCOMMODATED IN THE DEMARCATED AREA MAY OCCUPY THE RANK, EXCESS VEHICLES MUST HOLD ELSEWHERE AT DESIGNATED HOLDING AREAS.</p> <p>5.RANK PERMITS OR LETTERS OF AUTHORITY MUST BE PRODUCED IN RESPECT OF ALL RANKS IN MUNICIPAL ARREARS, IN PARTICULAR MAJOR TOWNS AND CITIES.</p> <p>6.THE ALLOCATION OF ANY ROUTE OR PORTION OF A ROUTE IS SUBJECT TO THE CONDITION THAT IT HAS BEEN APPROVED AND ALLOCATED IN GOOD FAITH AND THAT SUCH ROUTE WILL BE INVALID SHOULD IT TRANSPIRE THAT THE ROUTE OR PORTION THEREOF WILL, OR HAS CAUSED CONFLICT DUE TO IT HAVING BEEN APPROVED BASED ON INCORRECT OR FALSE INFORMATION SUPPLIED TO THE BOARD OR AS A RESULT OF AN ERROR. IN SUCH INSTANCE THE OPERATING LICENSE MUST BE RETURNED TO THE BOARD FOR CORRECTION.</p> <p>7.THE VEHICLE MUST BE COVERED BY MOTOR VEHICLE INSURANCE AS WELL AS PERSONAL LIABILITY INSURANCE.</p>



GAZETTE

REGION: ALL

GAZETTE PRINT DATE : 13 MAY 2015

GAZETTE EXPIRY DATE: 03 JUNE 2015

1)	APP0024901	GAZETTE NUMBER: LGKZNG03-2015-MAY
2)	SOSIBO SOSIBO ID NO. 7812015417083	
3)	P O BOX 411 CREIGHTON 3263	
4)	APPLICANT TYPE : NEW OPERATING LICENCE	
5)	1 x 15 (SEATED) 0 (STANDING)	
6.1.1.1	<p>DONNYBROOK TO PIETERMARITZBURG</p> <p>INBOUND - FORWARD</p> <p>FROM (ORIGIN): DONNYBROOK ROUTE - PASSING: (MR23), MR7, MOSES MABHIDA (EDENDALE) ROAD, LANGALIBALELE (LONGMARKET) STREET, RETIEF STREET, PIETERMARITZ STREET, HAVELOCK STREET. TO (DESTINATION): BAVERSTOCK TAXI TERMINAL-OFF PINE/HAVELOCK (KPC0037)</p> <p>OUTBOUND:</p> <p>FROM (ORIGIN): BAVERSTOCK TAXI TERMINAL-OFF PINE/HAVELOCK (KPC0037) ROUTE - PASSING: HAVELOCK STREET, PINE STREET, MOSES MABHIDA (EDENDALE) ROAD, MR7, (MR23) TO (DESTINATION): DONNYBROOK</p>	
6.1.1.2	<p>ROUTE 3 CENTECOW MISSION TO PIETERMARITZBURG</p> <p>INBOUND - FORWARD</p> <p>FROM (ORIGIN): CENTECOW MISSION ROUTE - PASSING: (D1349, D1345, P427, P422), MR7 MOSES MABHIDA (EDENDALE) ROAD, LANGALIBALELE (LONGMARKET) STREET, RETIEF STREET, PIETERMARITZ STREET, HAVELOCK STREET TO (DESTINATION): BAVERSTOCK TAXI TERMINAL- OFF PINE/HAVELOCK (KPC0037)</p> <p>OUTBOUND - RETURN</p> <p>FROM (ORIGIN): BAVERSTOCK TAXI TERMINAL-OFF PINE/HAVELOCK (KPC0037) ROUTE - PASSING: HAVELOCK STREET, PINE STREET, MOSES MABHIDA (EDENDALE) ROAD, MR7, (P422, P427, D1345, D1349) TO (DESTINATION): CENTECOW MISSION</p>	
6.1.1.3	<p>ROUTE 4 BULWER TO DURBAN</p> <p>INBOUND:</p> <p>FROM (ORIGIN): BULWER ROUTE - PASSING: D782, MR23, MR7, MOSES MABHIDA (EDENDALE) ROAD, ARCHIE GUMEDE (NEWPORT) ROAD, GLADYS MANZI (MURRAY) ROAD, CB DOWNES, MARKET, N3, M13, OLD MAIN ROAD, CROMPTON ROAD, M13, N3 TO (DESTINATION): DURBAN</p> <p>OUTBOUND:</p> <p>FROM (ORIGIN): DURBAN ROUTE - PASSING: N3, MARKET ROAD, CB DOWNES, GLADYS MANZI (MURRAY) ROAD, ARCHIE GUMEDE (NEWPRT), MOSES MABHIDA (EDENDALE) ROAD, MR7, MR23, D782 TO (DESTINATION): BULWER</p> <p>RESTRICTIONS:</p> <p>IN PINETOWN, ONLY OFF-LOADING OF PASSENGERS IS PERMITTED. THE LOADING OF PASSENGERS IN PINETOWN IS NOT PERMITTED.</p>	



GAZETTE

REGION: ALL

GAZETTE PRINT DATE : 13 MAY 2015

GAZETTE EXPIRY DATE: 03 JUNE 2015

6.1.1.4	<p>ROUTE 5 BULWER TO HLANGANANI INBOUND - FORWARD FROM (ORIGIN): BULWER ROUTE: MR23, MR7, D1220, MR7, P419,D1208, RETURN P419, D1208, TO (DESTINATION): HLANGANANI OUTBOUND - RETURN FROM (ORIGIN): HLANGANANI ROUTE - PASSING: P419, MR7 D1220,RETURN D1220, MR7,MR23 TO (DESTINATION) BULWER</p>
6.1.1.5	<p>ROUTE 6 BULWER TO IXOPO INBOUND: FROM (ORIGIN): BULWER ROUTE - PASSING: MR7, MR23 TO (DESTINATION): IXOPO OUTBOUND; - RETURN FROM (ORIGIN): IXOPO ROUTE - PASSING: MR23,MR7 TO (DESTINATION): BULWER</p>
6.1.1.6	<p>ROUTE 7 BULWER TO UNDERBERG INBOUND - FORWARD FROM (ORIGIN): BULWER ROUTE - PASSING: MR7.P126 TO (DESTINATION): UNDERBERG OUTBOUND - RETURN FROM (ORIGIN): UNDERBERG ROUTE - PASSING: P126,MR7 TO (DESTINATION): BULWER</p>
6.1.1.7	<p>ROUTE 8 DONNYBROOK TO CREIGHTON INBOUND - FORWARD FROM (ORIGIN): DONNYBROOK ROUTE - PASSING: MR23,MR8,P246 TO (DESTINATION): CREIGHTON OUTBOUND - RETURN FROM (ORIGIN): UNDERBERG ROUTE - PASSING: P246, MR8,P89,MR23 TO (DESTINATION): BULWER</p>



GAZETTE

REGION: ALL

GAZETTE PRINT DATE : 13 MAY 2015

GAZETTE EXPIRY DATE: 03 JUNE 2015

6.1.1.8	<p>ROUTE 9</p> <p>CENTECOW MISSION TO IXOPO INBOUND - FORWARD FROM (ORIGIN): CENTECOW MISSION ROUTE - PASSING: D1349, D1345, P427, MR8, MR23 TO (DESTINATION): IXOPO OUTBOUND: FROM (ORIGIN): IXOPO ROUTE - PASSING: MR23, MR8, P427, D1345, D1349 TO (DESTINATION): CENTOCOW MISSION</p>
6.1.1.9	<p>CONDITIONS/RESTRICTIONS</p> <p>1. PASSENGERS MAY BE PICKED UP AND/OR SET DOWN ONLY AT DESIGNATED TAXI RANK OR TAXI STOP, WHICH SHALL EXCLUDE BUS STOPS. 2. ENTRY OR RANKING ON PRIVATE PROPERTY IS NOT PERMITTED WITHOUT PERMISSION OF THE LANDLORD, A COPY OF WHICH MUST BE SUPPLIED TO THE BOARD BEFORE ISSUE OPERATING LICENSE. 3. WITHOUT HAVING ENTERED INTO AN AGREEMENT WITH OTHER OPERATORS ON A COMMON ROUTE, AS CONTEMPLATED BY SECTION 88 (2) (B) OF ACT 22 OF 2000, THE PICKING UP OR SETTING DOWN OF PASSENGERS ON SUCH ROUTE IS NOT PERMITTED. A COPY OF SUCH AGREEMENT MUST BE SUPPLIED TO THE BOARD. 4. AT RANKS, WHETHER ON -STREET OR OFF-STREET, ONLY THE TAXIS THAT CAN BE ACCOMMODATED IN THE DEMARCATED AREA MAY OCCUPY THE RANK, EXCESS VEHICLES MUST HOLD ELSEWHERE AT DESIGNATED HOLDING AREAS. 5. RANK PERMITS OR LETTERS OF AUTHORITY MUST BE PRODUCED IN RESPECT OF ALL RANKS IN MUNICIPAL ARREARS, IN PARTICULAR MAJOR TOWNS AND CITIES. 6. THE ALLOCATION OF ANY ROUTE OR PORTION OF A ROUTE IS SUBJECT TO THE CONDITION THAT IT HAS BEEN APPROVED AND ALLOCATED IN GOOD FAITH AND THAT SUCH ROUTE WILL BE INVALID SHOULD IT TRANSPIRE THAT THE ROUTE OR PORTION THEREOF WILL, OR HAS CAUSED CONFLICT DUE TO IT HAVING BEEN APPROVED BASED ON INCORRECT OR FALSE INFORMATION SUPPLIED TO THE BOARD OR AS A RESULT OF AN ERROR. IN SUCH INSTANCE THE OPERATING LICENSE MUST BE RETURNED TO THE BOARD FOR CORRECTION. 7. THE VEHICLE MUST BE COVERED BY MOTOR VEHICLE INSURANCE AS WELL AS PERSONAL LIABILITY INSURANCE.</p>



GAZETTE

REGION: ALL

GAZETTE PRINT DATE : 13 MAY 2015

GAZETTE EXPIRY DATE: 03 JUNE 2015

<p>1) APP0024903 2) BHEKUYISE THOBIA SIBO ID NO. 7812015417083 3) P O BOX 411 CREIGHTON 3263 4) APPLICANT TYPE : NEW OPERATING LICENCE 5) 1 x 15 (SEATED) 0 (STANDING)</p>	<p>GAZETTE NUMBER: LGKZNG03-2015-MAY</p>
<p>6.1.1.1</p>	<p>DONNYBROOK TO PIETERMARITZBURG</p> <p>INBOUND - FORWARD</p> <p>FROM (ORIGIN): DONNYBROOK ROUTE - PASSING: (MR23), MR7, MOSES MABHIDA (EDENDALE) ROAD, LANGALIBALELE (LONGMARKET) STREET, RETIEF STREET, PIETERMARITZ STREET, HAVELOCK STREET. TO (DESTINATION): BAVERSTOCK TAXI TERMINAL-OFF PINE/HAVELOCK (KPC0037)</p> <p>OUTBOUND:</p> <p>FROM (ORIGIN): BAVERSTOCK TAXI TERMINAL-OFF PINE/HAVELOCK (KPC0037) ROUTE - PASSING: HAVELOCK STREET, PINE STREET, MOSES MABHIDA (EDENDALE) ROAD, MR7, (MR23) TO (DESTINATION): DONNYBROOK</p>
<p>6.1.1.2</p>	<p>ROUTE 3 CENTECOW MISSION TO PIETERMARITZBURG</p> <p>INBOUND - FORWARD</p> <p>FROM (ORIGIN): CENTECOW MISSION ROUTE - PASSING: (D1349, D1345, P427, P422), MR7 MOSES MABHIDA (EDENDALE) ROAD, LANGALIBALELE (LONGMARKET) STREET, RETIEF STREET, PIETERMARITZ STREET, HAVELOCK STREET TO (DESTINATION): BAVERSTOCK TAXI TERMINAL- OFF PINE/HAVELOCK (KPC0037)</p> <p>OUTBOUND - RETURN</p> <p>FROM (ORIGIN): BAVERSTOCK TAXI TERMINAL-OFF PINE/HAVELOCK (KPC0037) ROUTE - PASSING: HAVELOCK STREET, PINE STREET, MOSES MABHIDA (EDENDALE) ROAD, MR7, (P422, P427, D1345, D1349) TO (DESTINATION): CENTECOW MISSION</p>
<p>6.1.1.3</p>	<p>ROUTE 4 BULWER TO DURBAN</p> <p>INBOUND:</p> <p>FROM (ORIGIN): BULWER ROUTE - PASSING: D782, MR23, MR7, MOSES MABHIDA (EDENDALE) ROAD, ARCHIE GUMEDE (NEWPORT) ROAD, GLADYS MANZI (MURRAY) ROAD, CB DOWNES, MARKET, N3, M13, OLD MAIN ROAD, CROMPTON ROAD, M13, N3 TO (DESTINATION): DURBAN</p> <p>OUTBOUND:</p> <p>FROM (ORIGIN): DURBAN ROUTE - PASSING: N3, MARKET ROAD, CB DOWNES, GLADYS MANZI (MURRAY) ROAD, ARCHIE GUMEDE (NEWPRT), MOSES MABHIDA (EDENDALE) ROAD, MR7, MR23, D782 TO (DESTINATION): BULWER</p> <p>RESTRICTIONS:</p> <p>IN PINETOWN, ONLY OFF-LOADING OF PASSENGERS IS PERMITTED. THE LOADING OF PASSENGERS IN PINETOWN IS NOT PERMITTED.</p>



GAZETTE

REGION: ALL

GAZETTE PRINT DATE : 13 MAY 2015

GAZETTE EXPIRY DATE: 03 JUNE 2015

6.1.1.4	<p>ROUTE 5 BULWER TO HLANGANANI INBOUND -FORWARD FROM (ORIGIN): BULWER ROUTE: MR23, MR7, D1220, MR7, P419,D1208, RETURN P419, D1208, TO (DESTINATION): HLANGANANI OUTBOUND - RETURN FROM (ORIGIN): HLANGANANI ROUTE - PASSING: P419, MR7 D1220,RETURN D1220, MR7,MR23 TO (DESTINATION) BULWER</p>
6.1.1.5	<p>ROUTE 6 BULWER TO IXOPO INBOUND: FROM (ORIGIN): BULWER ROUTE - PASSING: MR7, MR23 TO (DESTINATION): IXOPO OUTBOUND; - RETURN FROM (ORIGIN): IXOPO ROUTE - PASSING: MR23,MR7 TO (DESTINATION): BULWER</p>
6.1.1.6	<p>ROUTE 7 BULWER TO UNDERBERG INBOUND - FORWARD FROM (ORIGIN): BULWER ROUTE - PASSING: MR7.P126 TO (DESTINATION): UNDERBERG OUTBOUND - RETURN FROM (ORIGIN): UNDERBERG ROUTE - PASSING: P126,MR7 TO (DESTINATION): BULWER</p>
6.1.1.7	<p>ROUTE 8 DONNYBROOK TO CREIGHTON INBOUND - FORWARD FROM (ORIGIN): DONNYBROOK ROUTE - PASSING: MR23,MR8,P246 TO (DESTINATION): CREIGHTON OUTBOUND - RETURN FROM (ORIGIN): UNDERBERG ROUTE - PASSING: P246, MR8,P89,MR23 TO (DESTINATION): BULWER</p>



GAZETTE

REGION: ALL

GAZETTE PRINT DATE : 13 MAY 2015

GAZETTE EXPIRY DATE: 03 JUNE 2015

6.1.1.8	<p>ROUTE 9</p> <p>CENTECOW MISSION TO IXOPO</p> <p>INBOUND - FORWARD</p> <p>FROM (ORIGIN): CENTECOW MISSION</p> <p>ROUTE - PASSING: D1349, D1345, P427, MR8, MR23</p> <p>TO (DESTINATION): IXOPO</p> <p>OUTBOUND:</p> <p>FROM (ORIGIN): IXOPO</p> <p>ROUTE - PASSING: MR23, MR8, P427, D1345, D1349</p> <p>TO (DESTINATION): CENTOCOW MISSION</p>
6.1.1.9	<p>CONDITIONS/RESTRICTIONS</p> <p>1. PASSENGERS MAY BE PICKED UP AND/OR SET DOWN ONLY AT DESIGNATED TAXI RANK OR TAXI STOP, WHICH SHALL EXCLUDE BUS STOPS.</p> <p>2. ENTRY OR RANKING ON PRIVATE PROPERTY IS NOT PERMITTED WITHOUT PERMISSION OF THE LANDLORD, A COPY OF WHICH MUST BE SUPPLIED TO THE BOARD BEFORE ISSUE OPERATING LICENSE.</p> <p>3. WITHOUT HAVING ENTERED INTO AN AGREEMENT WITH OTHER OPERATORS ON A COMMON ROUTE, AS CONTEMPLATED BY SECTION 88 (2) (B) OF ACT 22 OF 2000, THE PICKING UP OR SETTING DOWN OF PASSENGERS ON SUCH ROUTE IS NOT PERMITTED. A COPY OF SUCH AGREEMENT MUST BE SUPPLIED TO THE BOARD.</p> <p>4. AT RANKS, WHETHER ON -STREET OR OFF-STREET, ONLY THE TAXIS THAT CAN BE ACCOMMODATED IN THE DEMARCATED AREA MAY OCCUPY THE RANK, EXCESS VEHICLES MUST HOLD ELSEWHERE AT DESIGNATED HOLDING AREAS.</p> <p>5. RANK PERMITS OR LETTERS OF AUTHORITY MUST BE PRODUCED IN RESPECT OF ALL RANKS IN MUNICIPAL ARREARS, IN PARTICULAR MAJOR TOWNS AND CITIES.</p> <p>6. THE ALLOCATION OF ANY ROUTE OR PORTION OF A ROUTE IS SUBJECT TO THE CONDITION THAT IT HAS BEEN APPROVED AND ALLOCATED IN GOOD FAITH AND THAT SUCH ROUTE WILL BE INVALID SHOULD IT TRANSPIRE THAT THE ROUTE OR PORTION THEREOF WILL, OR HAS CAUSED CONFLICT DUE TO IT HAVING BEEN APPROVED BASED ON INCORRECT OR FALSE INFORMATION SUPPLIED TO THE BOARD OR AS A RESULT OF AN ERROR. IN SUCH INSTANCE THE OPERATING LICENSE MUST BE RETURNED TO THE BOARD FOR CORRECTION.</p> <p>7. THE VEHICLE MUST BE COVERED BY MOTOR VEHICLE INSURANCE AS WELL AS PERSONAL LIABILITY INSURANCE.</p>



GAZETTE

REGION: ALL

GAZETTE PRINT DATE : 13 MAY 2015

GAZETTE EXPIRY DATE: 03 JUNE 2015

<p>1) APP0024906</p> <p>2) PHATHUMUZI RICHARD NTINGA ID NO. 5007185175080</p> <p>3) P O BOX 11355 MARIANHILL 3601</p> <p>4) APPLICANT TYPE : NEW OPERATING LICENCE</p> <p>5) 1 x 15 (SEATED) 0 (STANDING)</p>	<p>GAZETTE NUMBER: LGKZNG03-2015-MAY</p>
<p>6.1.1.1</p>	<p>ROUTE 1 DASSENHOEK TO PINETOWN VIA GERMANY</p> <p>FORWARD: DEPART FROM DASSENHOEK TAXI RANK TURN LEFT INTO MILKY WAY, PROCEED AND TURN LEFT INTO OLD RICHMOND ROAD M1 WHICH BECOMES RICHMOND ROAD THEN TURN LEFT INTO GLENUEGIE ROAD, TURN RIGHT INTO LAUTH AND THEN LEFT INTO CROMPTON STREET, TURN LEFT INTO SHEPSTONE ROAD, RIGHT INTO ESCOMBE ROAD AND LEFT INTO CHELSEA AVENUE AND LEFT INTO NEW GERMANY SHOPPING CENTRE. RETURN: DEPART FROM NEW GERMANY DROP OFF/PICK UP POINT TURN RIGHT INTO CHELSEA AVENUE AND THEN RIGHT INTO ESCOMBE ROAD, LEFT INTO SHEPSTONE ROAD AND RIGHT INTO CROMPTON PROCEED AND TURN RIGHT INTO OLD MAIN ROAD THEN LEFT INTO ANDERSON STREET TAXI RANK IN PINETOWN, TURN LEFT INTO OLD MAIN ROAD WHICH BECOME RICHMOND ROAD M1 THEN THE REST IS THE SAME AS FORWARD ROUTE.</p>
<p>6.1.1.2</p>	<p>ROUTE 2 DASSENHOEK TO DURBAN</p> <p>FORWARD: DEPART FROM DASSENHOEK TAXI RANK INTO MILKY WAY, PROCEED STRAIGHT AND TURN LEFT INTO OLD RICHMOND ROAD M1 WHICH BECOMES RICHMOND ROAD, TURN RIGHT ONTO THE N3 FREE WAY RAMP TOWARDS DURBAN, PROCEED ALONG OLD DUTCH ROAD WHICH BECOMES ALICE STREET THEN RIGHT INTO MARKET ROAD AND RIGHT AGAIN INTO SERVICE ROAD THEN PROCEED TO UNIVERSITY AVENUE RANK NO.98 RETURN: DEPART FROM RANK NO.98 UNIVERSITY AVENUE TURN RIGHT INTO LANCERS ROAD AND RIGHT INTO ALI WAL ROAD THEN INTO CANON GATE ROAD AND PROCEED ONTO THE N3 FREE WAY RAMP, PROCEED ALONG N3 FREE WAY AND TURN LEFT INTO RICHMOND ROAD M1 WHICH BECOMES OLD RICHMOND ROAD, TURN RIGHT ONTO MILKY WAY THEN THE REST IS THE SAME AS FORWARD ROUTE.</p>
<p>6.1.1.3</p>	<p>ROUTE 3 DASSENHOEK TO WESTMEAD VIA MARIANRIDGE, KTT, NPA AND SURPRISE FARM</p> <p>FORWARD: DEPART FROM DASSENHOEK TAXI RANK PROCEED ALONG MULKY AND TURN LEFT INTO M1 WHICH BECOMES RICHMOND ROAD, TURN LEFT INTO SWANFIELD ROAD, LEFT INTO AUBREY ROAD THEN LEFT INTO GILITS ROAD AND LEFT INTO WESTMEAD TAXI STOP.</p> <p>RETURN: DEPART FROM WESTMEAD TAXI STOP TURN RIGHT INTO SWANFIELD ROAD, RIGHT INTO RICHMOND ROAD, WHICH BECOMES M1, TURN RIGHT INTO MILKY WAY AND PROCEED TO DASSENHOEK.</p>
<p>6.1.1.4</p>	<p>CONDITIONS: 1. PASSENGERS MAY BE PICKED UP AND/OR SET DOWN ONLY AT DESIGNATED TAXI RANKS OR TAXI STOPS, WHICH EXCLUDE BUS STOPS. 2. ON INBOUND TRIP TO DURBAN, NO PASSENGERS MAY BE PICKED UP EN ROUTE FROM ENTERING N3, UNTIL REACHING UNIVERSITY AVENUE TAXI RANK. 3. ON THE RETURN TRIP TO DASSENHOEK, NO PASSENGERS MAY BE SET DOWN UNTIL REACHING MILKY WAY. 4. ENTRY OR RANKING ON PRIVATE PROPERTY IS NOT PERMITTED WITHOUT THE WRITTEN PERMISSION OF THE LANDLORD, A COPY OF WHICH MUST BE SUPPLIED TO THE BOARD. 5. WITHOUT HAVING ENTERED INTO AN AGREEMENT WITH OTHER OPERATORS ON A COMMON ROUTE AS CONTEMPLATED BY SECTION 88(2)(B) OF ACT 22 OF 2000, THE PICKING UP OR SETTING DOWN OF PASSENGERS ON SUCH ROUTE IS NOT PERMITTED. A COPY OF SUCH AGREEMENT MUST BE SUPPLIED TO THE BOARD. 6. AT RANKS, WHETHER ON-STREET OR OFF-STREET, ONLY THE TAXIS THAT CAN BE ACCOMMODATED IN THE DEMARCATED AREA MAY OCCUPY THE RANK. EXCESS VEHICLES MUST HOLD ELSEWHERE.</p>

**GAZETTE**

REGION: ALL

GAZETTE PRINT DATE : 13 MAY 2015

GAZETTE EXPIRY DATE: 03 JUNE 2015

6.1.1.5	ROUTE 5 CHARTER SERVICE FROM DASSENHOEK TO POINT WITHIN PROVINCE OF KZN ONLY. NO PICKING UP OR SETTING DOWN OF PASSENGERS EN ROUTE.
---------	---



GAZETTE

REGION: ALL

GAZETTE PRINT DATE : 13 MAY 2015

GAZETTE EXPIRY DATE: 03 JUNE 2015

<p>1) APP0024908</p> <p>2) PHATHUMUZI RICHARD NTINGA ID NO. 5007185175080</p> <p>3) P O BOX 11355 MARIANHILL 3601</p> <p>4) APPLICANT TYPE : NEW OPERATING LICENCE</p> <p>5) 1 x 15 (SEATED) 0 (STANDING)</p>	<p>GAZETTE NUMBER: LGKZNG03-2015-MAY</p>
<p>6.1.1.1</p>	<p>ROUTE 1 DASSENHOEK TO PINETOWN VIA GERMANY</p> <p>FORWARD: DEPART FROM DASSENHOEK TAXI RANK TURN LEFT INTO MILKY WAY, PROCEED AND TURN LEFT INTO OLD RICHMOND ROAD M1 WHICH BECOMES RICHMOND ROAD THEN TURN LEFT INTO GLENUEGIE ROAD, TURN RIGHT INTO LAUTH AND THEN LEFT INTO CROMPTON STREET, TURN LEFT INTO SHEPSTONE ROAD, RIGHT INTO ESCOMBE ROAD AND LEFT INTO CHELSEA AVENUE AND LEFT INTO NEW GERMANY SHOPPING CENTRE. RETURN: DEPART FROM NEW GERMANY DROP OFF/PICK UP POINT TURN RIGHT INTO CHELSEA AVENUE AND THEN RIGHT INTO ESCOMBE ROAD, LEFT INTO SHEPSTONE ROAD AND RIGHT INTO CROMPTON PROCEED AND TURN RIGHT INTO OLD MAIN ROAD THEN LEFT INTO ANDERSON STREET TAXI RANK IN PINETOWN, TURN LEFT INTO OLD MAIN ROAD WHICH BECOME RICHMOND ROAD M1 THEN THE REST IS THE SAME AS FORWARD ROUTE.</p>
<p>6.1.1.2</p>	<p>ROUTE 2 DASSENHOEK TO DURBAN</p> <p>FORWARD: DEPART FROM DASSENHOEK TAXI RANK INTO MILKY WAY, PROCEED STRAIGHT AND TURN LEFT INTO OLD RICHMOND ROAD M1 WHICH BECOMES RICHMOND ROAD, TURN RIGHT ONTO THE N3 FREE WAY RAMP TOWARDS DURBAN, PROCEED ALONG OLD DUTCH ROAD WHICH BECOMES ALICE STREET THEN RIGHT INTO MARKET ROAD AND RIGHT AGAIN INTO SERVICE ROAD THEN PROCEED TO UNIVERSITY AVENUE RANK NO.98 RETURN: DEPART FROM RANK NO.98 UNIVERSITY AVENUE TURN RIGHT INTO LANCERS ROAD AND RIGHT INTO ALI WAL ROAD THEN INTO CANON GATE ROAD AND PROCEED ONTO THE N3 FREE WAY RAMP, PROCEED ALONG N3 FREE WAY AND TURN LEFT INTO RICHMOND ROAD M1 WHICH BECOMES OLD RICHMOND ROAD, TURN RIGHT ONTO MILKY WAY THEN THE REST IS THE SAME AS FORWARD ROUTE.</p>
<p>6.1.1.3</p>	<p>ROUTE 3 DASSENHOEK TO WESTMEAD VIA MARIANRIDGE, KTT, NPA AND SURPRISE FARM</p> <p>FORWARD: DEPART FROM DASSENHOEK TAXI RANK PROCEED ALONG MULKY AND TURN LEFT INTO M1 WHICH BECOMES RICHMOND ROAD, TURN LEFT INTO SWANFIELD ROAD, LEFT INTO AUBREY ROAD THEN LEFT INTO GILITS ROAD AND LEFT INTO WESTMEAD TAXI STOP.</p> <p>RETURN: DEPART FROM WESTMEAD TAXI STOP TURN RIGHT INTO SWANFIELD ROAD, RIGHT INTO RICHMOND ROAD, WHICH BECOMES M1, TURN RIGHT INTO MILKY WAY AND PROCEED TO DASSENHOEK.</p>
<p>6.1.1.4</p>	<p>CONDITIONS: 1. PASSENGERS MAY BE PICKED UP AND/OR SET DOWN ONLY AT DESIGNATED TAXI RANKS OR TAXI STOPS, WHICH EXCLUDE BUS STOPS. 2. ON INBOUND TRIP TO DURBAN, NO PASSENGERS MAY BE PICKED UP EN ROUTE FROM ENTERING N3, UNTIL REACHING UNIVERSITY AVENUE TAXI RANK. 3. ON THE RETURN TRIP TO DASSENHOEK, NO PASSENGERS MAY BE SET DOWN UNTIL REACHING MILKY WAY. 4. ENTRY OR RANKING ON PRIVATE PROPERTY IS NOT PERMITTED WITHOUT THE WRITTEN PERMISSION OF THE LANDLORD, A COPY OF WHICH MUST BE SUPPLIED TO THE BOARD. 5. WITHOUT HAVING ENTERED INTO AN AGREEMENT WITH OTHER OPERATORS ON A COMMON ROUTE AS CONTEMPLATED BY SECTION 88(2)(B) OF ACT 22 OF 2000, THE PICKING UP OR SETTING DOWN OF PASSENGERS ON SUCH ROUTE IS NOT PERMITTED. A COPY OF SUCH AGREEMENT MUST BE SUPPLIED TO THE BOARD. 6. AT RANKS, WHETHER ON-STREET OR OFF-STREET, ONLY THE TAXIS THAT CAN BE ACCOMMODATED IN THE DEMARCATED AREA MAY OCCUPY THE RANK. EXCESS VEHICLES MUST HOLD ELSEWHERE.</p>

**GAZETTE**

REGION: ALL

GAZETTE PRINT DATE : 13 MAY 2015

GAZETTE EXPIRY DATE: 03 JUNE 2015

6.1.1.5	ROUTE 5 CHARTER SERVICE FROM DASSENHOEK TO POINT WITHIN PROVINCE OF KZN ONLY. NO PICKING UP OR SETTING DOWN OF PASSENGERS EN ROUTE.
---------	---



GAZETTE

REGION: ALL

GAZETTE PRINT DATE : 13 MAY 2015

GAZETTE EXPIRY DATE: 03 JUNE 2015

1)	APP0024909	GAZETTE NUMBER: LGKZNG03-2015-MAY
2)	MPINDA SIMON TEMBE ID NO. 6404145853089	
3)	P O BOX 376 INGWAVUMA 3968	
4)	APPLICANT TYPE : NEW OPERATING LICENCE	
5)	1 x 14 (SEATED) 0 (STANDING)	
6.1.1.1	LOCAL ROUTE 1 INGWAVUMA TO MKUZE FROM INGWAVUMA TAXI RANK TURN LEFT INTO P443 PASS BHAMBANANA TURN RIGHT INTO P522 PASS JOZII AND PASS NKONKONI TURN LEFT INTO N2, TURN LEFT INTO MKUZE PROCEED TO TAXI RANK AND RETURN BACK USING THE SAME ROUTE.	
6.1.1.2	INGWAVUMA TO NDUMO FROM INGWAVUMA TO NDUMO TURN LEFT TO P443 PASS BHAMBATHA PASS MAKWAKWA TURN LEFT AND PASS MKHASINI TO NDUMO RETURN BACK USING THE SAME ROUTE.	
6.1.1.3	INGWAVUMA TO NGWANASE FROM INGWAVUMA TAXI RANK TURN LEFT TO P443 PASS BHAMBATHA, SIKHEMELELE, HELANDABA, EZANGOMENI ROAD ALONG P443 TO AND PROCEED TO NGWANASE TAXI RANK RETURN BACK USING THE SAME ROUTE.	



GAZETTE

REGION: ALL

GAZETTE PRINT DATE : 13 MAY 2015

GAZETTE EXPIRY DATE: 03 JUNE 2015

6.1.1.4	<p>CONDITIONS/RESTRICTIONS</p> <ol style="list-style-type: none"> 1. PASSENGERS MAY BE PICKED UP AND/OR SET DOWN ONLY AT DESIGNATED TAXI RANK OR TAXI STOP, WHICH SHALL EXCLUDE BUS STOPS. 2. ENTRY OR RANKING ON PRIVATE PROPERTY IS NOT PERMITTED WITHOUT PERMISSION OF THE LANDLORD, A COPY OF WHICH MUST BE SUPPLIED TO THE BOARD BEFORE ISSUE OPERATING LICENSE. 3. WITHOUT HAVING ENTERED INTO AN AGREEMENT WITH OTHER OPERATORS ON A COMMON ROUTE, AS CONTEMPLATED BY SECTION 88 (2) (B) OF ACT 22 OF 2000, THE PICKING UP OR SETTING DOWN OF PASSENGERS ON SUCH ROUTE IS NOT PERMITTED. A COPY OF SUCH AGREEMENT MUST BE SUPPLIED TO THE BOARD. 4. AT RANKS, WHETHER ON -STREET OR OFF-STREET, ONLY THE TAXIS THAT CAN BE ACCOMMODATED IN THE DEMARCATED AREA MAY OCCUPY THE RANK, EXCESS VEHICLES MUST HOLD ELSEWHERE AT DESIGNATED HOLDING AREAS. 5. RANK PERMITS OR LETTERS OF AUTHORITY MUST BE PRODUCED IN RESPECT OF ALL RANKS IN MUNICIPAL ARREARS, IN PARTICULAR MAJOR TOWNS AND CITIES. 6. THE ALLOCATION OF ANY ROUTE OR PORTION OF A ROUTE IS SUBJECT TO THE CONDITION THAT IT HAS BEEN APPROVED AND ALLOCATED IN GOOD FAITH AND THAT SUCH ROUTE WILL BE INVALID SHOULD IT TRANSPIRE THAT THE ROUTE OR PORTION THEREOF WILL, OR HAS CAUSED CONFLICT DUE TO IT HAVING BEEN APPROVED BASED ON INCORRECT OR FALSE INFORMATION SUPPLIED TO THE BOARD OR AS A RESULT OF AN ERROR. IN SUCH INSTANCE THE OPERATING LICENSE MUST BE RETURNED TO THE BOARD FOR CORRECTION. 7. THE VEHICLE MUST BE COVERED BY MOTOR VEHICLE INSURANCE AS WELL AS PERSONAL LIABILITY INSURANCE.
6.1.1.5	<p>4. INGWAVUMA TO GWALWENI FROM INGWAVUMA TO GWALWENI TURN RIGHT INTO D138 PASS MTSHAKELA AND RETURN USING THE ROUTE.</p>



GAZETTE

REGION: ALL

GAZETTE PRINT DATE : 13 MAY 2015

GAZETTE EXPIRY DATE: 03 JUNE 2015

1) APP0024911	GAZETTE NUMBER: LGKZNG03-2015-MAY
2) DUDUZILE ROSELINA DLAMINI ID NO. 3804050219080	
3) P O BOX 6011 TUGELA FERRY 3010	
4) APPLICANT TYPE : NEW OPERATING LICENCE	
5) 1 x 15 (SEATED) 0 (STANDING)	
6.1.1.1	<p>FROM KEATES DRIFT TO GREYTOWN FROM KEATES DRIFT TO GREYTOWN AND RETURN FROM THE RANK OF R33 DUNDEE GREYTOWN ROUTE PICK AND DROP EMAWOZENI, INGOME, KWASHOBENI T JUNCTION OF ROAD R74 THEN TURN RIGHT JOIN DURBAN STREET TURN LEFT TO MAITLAND STREET TO SARGEAUNT STREET ON OFF LOAD PASSENGERS THERE SOME TIMES WE DELIVER PASSENGERS AROUND IN TOWN AND IN HOSPITAL AS WELL AS TO TAXI RANK IN SARGEAUNT STREET. TAKE PASSENGERS FROM GREYTOWN AND RETURN TO KEATES DRIFT AND DOING THE SAMETHING DONE WHEN GOING TO GREYTOWN. ON ARRIVAL TO KEATES DRIFT WE DELIVER PASSENGERS TO ESIPHONGWENI, FABENI, KOPI, EMBONGWENI WE TURN TO PASSENGERS TO KWANXAMALALA AND RETURN.</p> <p>DLANGEZWA TO EMPANGENI, "FROM POST OFFICE KWA-DLANGEZWA MFUNDO STREET (PICK UP AND DROP OFF PASSENGERS), UNIVERSITY OF ZULULAND, STRAIGHT TO R102, CROSS ROAD TO EMPANGENI, TURN RIGHT TO TANNER ROAD, TURN RIGHT TO ZULUMET PARK, DRIVE BACK TO TANNER ROAD, TURN LEFT TO MAIN ROAD, TURN RIGHT TO PEARCE CRESENT, TURN LEFT TO CORMMERICAL ROAD, TURN RIGHT TO BIYELA ROAD AND RETURN TO KWA-DLANGEZWA.</p>
6.1.1.2	<p>KEATES DRIFT TO EMABOVINI KEATS DRIFT TO TAXI RANK INTO R33 INTO EMABOVINI, AND INTO D1268 PASS LATA, MKHUPHULA KWAMTOLO AND PASS KWA-JELASI STORE AND PROCEED TO EMABOMVINI TAXI RANK AND RETURN.</p> <p>KEATES DRIFT TO MUDEN, "FROM KEATES DRIFT TAXI ON R33 TURN RIGHT ON R22 PICK AND DROP UNTIL T- JUNCTION OF MUDEN INTO GREYTOWN ROAD TURN INTO MUDEN AND PROCEED TO MUDEN TAXI RANK AND RETURN TO KEATES DRIFT.</p>



GAZETTE

REGION: ALL

GAZETTE PRINT DATE : 13 MAY 2015

GAZETTE EXPIRY DATE: 03 JUNE 2015

1) APP0024914	GAZETTE NUMBER: LGKZNG03-2015-MAY
2) NOMUSA ANGEL HLONGWANE ID NO. 6409020457088	
3) 84 ADAMS ROAD HAYFIELDS PIETERMARITZBURG 3201	
4) APPLICANT TYPE : NEW OPERATING LICENCE	
5) 1 x 15 (SEATED) 0 (STANDING)	
6.1.1.1	<p>EDENDALE ESIGODINITAXI ASSOCIATION ROUTE 1 1. SMERO ROUTE FROM SMERO TERMINUS AT WATERWORKS THROUGH GEORGETOWN ROADS, 9, 8, 6 TURN RIGHT TO MUNICIPAL ROAD 7 TO EDENDALE ROAD RIGHT AT LONGMARKET STREET LEFT AT RETIEF STREET LEFT AT PIETERMARITZ STREET TO DESTINATION AT ASMAL'S CAR PARK OFF PIETERMARITZ STREET FROM DESTINATION ALONG PIETERMARITZ STREET LEFT INTO WEST STREET RIGHT AT LOOP STREET LEFT INTO EDENDALE ROAD TO MUNICIPAL ROAD 7 GEORGETOWN ROADS 6, 8, & 9 TO SMERO TERMINUS AT WATERWORKS</p>
6.1.1.2	<p>ESIGODINI ROUTE "FROM ESIGODINI TERMINUS THROUGH GEORGETOWN ROAD 6 TO MUNICIPAL ROAD 7 INTO EDENDALE ROAD RIGHT INTO LONGMARKET STREET LEFT INTO RETIEF STREET TO DESTINATION AT RETEIF STREET TERMINAL FROM DESTINATION ALONG PIETERMARITZ STREET LEFT INTO WEST STREET RIGHT INTO LOOP STREET LEFT INTO EDENDALE ROAD TO MUNICIPAL ROAD 7 THROUGH GEORGETOWN ROAD 6 TO ESIGODENI TERMINUS.</p>
6.1.1.3	<p>EDENDALE ROUTE FROM GEORGETOWN LIBRARY TERMINUS THROUGH GEORGETOWN ROAD 6 TO MUNICIPAL ROAD 7 TO EDENDALE ROAD. RIGHT INTO LONGMARKET STREET LEFT AT RETIEF STREET LEFT AT PIETERMARITZ STREET TO DESTINATION AT ASMALLS CAR PARK SITE OFF PIETERMARITZ STREET. FROM DESTINATION ALONG PIETERMARITZ STREET LEFT INTO WEST STREET. RIGHT INTO LOOP STREET LEFT INTO EDENDALE TO MUNICIPAL ROAD 7 THROUGH GEORGETOWN ROAD 6 TO ORIGIN AT GEORGETOWN LIBRARY TERMINUS.</p>
6.1.1.4	<p>ENHLAZATSHE ROUTE FROM TERMINUS AT ENHLAZATSHE THROUGH GEORGETOWN ROAD 5 TO MUNICIPAL ROAD 7 LEFT INTO EDENDALE ROAD RIGHT AT LONGMARKET STREET LEFT AT RETIEF STREET LEFT AT PIETERMARITZ STREET TO DESTINATION POINT AT ASMALLS CAR PARK OFF PIETERMARITZ STREET. FROM DESTINATION ALONG PIETERMARITZ STREET LEFT INTO WEST STREET RIGHT AT LOOP STREET LEFT AT EDENDALE ROAD TO MUNICIPAL ROAD 7 THROUGH GEORGETOWN ROAD 5 TO ENHLAZATSHE TERMINUS.</p>



GAZETTE

REGION: ALL

GAZETTE PRINT DATE : 13 MAY 2015

GAZETTE EXPIRY DATE: 03 JUNE 2015

6.1.1.5	<p>CONDITIONS/RESTRICTIONS 1.PASSENGERS MAY BE PICKED UP AND/OR SET DOWN ONLY AT DESIGNATED TAXI RANK OR TAXI STOP, WHICH SHALL EXCLUDE BUS STOPS. 2.ENTRY OR RANKING ON PRIVATE PROPERTY IS NOT PERMITTED WITHOUT PERMISSION OF THE LANDLORD, A COPY OF WHICH MUST BE SUPPLIED TO THE BOARD BEFORE ISSUE OPERATING LICENSE. 3.WITHOUT HAVING ENTERED INTO AN AGREEMENT WITH OTHER OPERATORS ON A COMMON ROUTE, AS CONTEMPLATED BY SECTION 88 (2) (B) OF ACT 22 OF 2000, THE PICKING UP OR SETTING DOWN OF PASSENGERS ON SUCH ROUTE IS NOT PERMITTED. A COPY OF SUCH AGREEMENT MUST BE SUPPLIED TO THE BOARD. 4.AT RANKS, WHETHER ON STREET OR OFF STREET, ONLY THE TAXIS THAT CAN BE ACCOMMODATED IN THE DEMARCATED AREA MAY OCCUPY THE RANK, EXCESS VEHICLES MUST HOLD ELSEWHERE AT DESIGNATED HOLDING AREAS. 5.RANK PERMITS OR LETTERS OF AUTHORITY MUST BE PRODUCED IN RESPECT OF ALL RANKS IN MUNICIPAL ARREARS, IN PARTICULAR MAJOR TOWNS AND CITIES. 6.THE ALLOCATION OF ANY ROUTE OR PORTION OF A ROUTE IS SUBJECT TO THE CONDITION THAT IT HAS BEEN APPROVED AND ALLOCATED IN GOOD FAITH AND THAT SUCH ROUTE WILL BE INVALID SHOULD IT TRANSPIRE THAT THE ROUTE OR PORTION THEREOF WILL, OR HAS CAUSED CONFLICT DUE TO IT HAVING BEEN APPROVED BASED ON INCORRECT OR FALSE INFORMATION SUPPLIED TO THE BOARD OR AS A RESULT OF AN ERROR. IN SUCH INSTANCE THE OPERATING LICENSE MUST BE RETURNED TO THE BOARD FOR CORRECTION. 7.THE VEHICLE MUST BE COVERED BY MOTOR VEHICLE INSURANCE AS WELL AS PERSONAL LIABILITY INSURANCE.</p>
---------	--



GAZETTE

REGION: ALL

GAZETTE PRINT DATE : 13 MAY 2015

GAZETTE EXPIRY DATE: 03 JUNE 2015

<p>1) APP0024956</p> <p>2) THEMBA DANIEL MYEZA ID NO. 5804035651082</p> <p>3) P O BOX1595 DUNDEE 3000</p> <p>4) APPLICANT TYPE : NEW OPERATING LICENCE</p> <p>5) 1 x 13 (SEATED) 0 (STANDING)</p>	<p>GAZETTE NUMBER: LGKZNG03-2015-MAY</p>
<p>6.1.1.1</p>	<p>7. MBABANE TO DANNHAUSER FROM MBABANE TAXI RANK TO DANNHAUSER ENTER STEELDRIFT TURN LEFT PASS HILLTOP FARM TURN LEFT PASS ANNIEVILLE T-JUNCTION PROCEED TO MBABANE.</p>
<p>6.1.1.2</p>	<p>10. DANNHAUSER TO VRYHEID FROM DANNHAUSER PASSES DUNDEE, PASS TAY SIDE, STRAIGHT TO VRYHEID TAXI RANK AND RETURN.</p>
<p>6.1.1.3</p>	<p>11. KILKILLIE TO DANNHAUSER FROM KILKILLIE PASS ANNIVILLE, PASS HILLTOP, TURN RIGHT TO ENTER MAIN ROAD TO DANNHAUSER, TURN LEFT TO DANNHAUSER STRAIGHT TO PASS RANK AND RETURN ALONG THE SAME ROUTE.</p>



GAZETTE

REGION: ALL

GAZETTE PRINT DATE : 13 MAY 2015

GAZETTE EXPIRY DATE: 03 JUNE 2015

6.1.1.4	<p>CONDITIONS/RESTRICTIONS</p> <p>1.PASSENGERS MAY BE PICKED UP AND/OR SET DOWN ONLY AT DESIGNATED TAXI RANK OR TAXI STOP, WHICH SHALL EXCLUDE BUS STOPS.</p> <p>2.ENTRY OR RANKING ON PRIVATE PROPERTY IS NOT PERMITTED WITHOUT PERMISSION OF THE LANDLORD, A COPY OF WHICH MUST BE SUPPLIED TO THE BOARD BEFORE ISSUE OPERATING LICENSE.</p> <p>3.WITHOUT HAVING ENTERED INTO AN AGREEMENT WITH OTHER OPERATORS ON A COMMON ROUTE, AS CONTEMPLATED BY SECTION 88 (2) (B) OF ACT 22 OF 2000, THE PICKING UP OR SETTING DOWN OF PASSENGERS ON SUCH ROUTE IS NOT PERMITTED. A COPY OF SUCH AGREEMENT MUST BE SUPPLIED TO THE BOARD.</p> <p>4.AT RANKS, WHETHER ON -STREET OR OFF-STREET, ONLY THE TAXIS THAT CAN BE ACCOMMODATED IN THE DEMARCATED AREA MAY OCCUPY THE RANK, EXCESS VEHICLES MUST HOLD ELSEWHERE AT DESIGNATED HOLDING AREAS.</p> <p>5.RANK PERMITS OR LETTERS OF AUTHORITY MUST BE PRODUCED IN RESPECT OF ALL RANKS IN MUNICIPAL ARREARS, IN PARTICULAR MAJOR TOWNS AND CITIES.</p> <p>6.THE ALLOCATION OF ANY ROUTE OR PORTION OF A ROUTE IS SUBJECT TO THE CONDITION THAT IT HAS BEEN APPROVED AND ALLOCATED IN GOOD FAITH AND THAT SUCH ROUTE WILL BE INVALID SHOULD IT TRANSPIRE THAT THE ROUTE OR PORTION THEREOF WILL, OR HAS CAUSED CONFLICT DUE TO IT HAVING BEEN APPROVED BASED ON INCORRECT OR FALSE INFORMATION SUPPLIED TO THE BOARD OR AS A RESULT OF AN ERROR. IN SUCH INSTANCE THE OPERATING LICENSE MUST BE RETURNED TO THE BOARD FOR CORRECTION.</p> <p>7.THE VEHICLE MUST BE COVERED BY MOTOR VEHICLE INSURANCE AS WELL AS PERSONAL LIABILITY INSURANCE.</p>
6.1.1.5	<p>1. DANNHAUSER TO DUNDEE: FROM DANNHAUSER TAXI RANK PASS STEELDRIFT ROAD PASS HATTINGSPRUIT ENTER DUNDEE ON KARELS ROAD TO DUNDEE TAXI RANK AND RETURN.</p>
6.1.1.6	<p>"MANGUZE VIA LOWER MKUZE MSELENI- HOSPITAL FROM DURBAN STATION, RIGHT INTO NMR AVENUE,NMR AVENUE BECOMES WALNUT ROAD, RIGHT INTO PINE, LEFT INTO ALIWAL STREET, TURN RIGHT INTO VICTORIA EMBARKMENT , TURN LEFT ONTO THE M4, CARRY ON THE LOUIS BOTHA AIRPORT TURN OFF, TURN LEFT THEN RIGHT OVER THE BRIDGE RIGHT INTO THE R102,LEFT INTO M30, TURN LEFT FROM THE M30,CARRY ON TO PRIME MAGUSHENI HOSPITAL. RETURN ON SAME ROUTE M30,LEFT ON TO THE R102,LEFT ON THE M4, TURN LEFT INTO THE N2 AND CARRY ON TO STANGER."</p>
6.1.1.7	<p>4. DANNHAUSER TO LADYSMITH.FROM DANNHAUSER TAXI RANK TO LADYSMITH PROCEED ON MARIE STREET TO N11 TURN LEFT PASS SUNSET HOTEL PASS BLATBACK ENTER LADYSMITH ON ALEN ROAD TUIRN LEFT TO TAXI RANK AND RETURN.</p>

**GAZETTE**

REGION: ALL

GAZETTE PRINT DATE : 13 MAY 2015

GAZETTE EXPIRY DATE: 03 JUNE 2015

6.1.1.8	5. DANNHAUSER TO DURBAN: FROM DANNHAUSER RANK TO DURBAN PROCEED TO N11 TURN LEFT PASS SUNSET HOTEL PASS BLATBACK LUFORÉ ENTER LADYSMITH TURN LEFT PROCEED TO PIETERS ENTER N11 TURN LEFT PASS COLENZO PASS ESTCOURT ON ULTRA CITY PASS MOOIRIVER PASS TOLLGATE PASS PIETERMARITZBURG, PINETOWN ENTER DURBAN ON BEREA ROADTURN LEFT ON ALBERT STREET TO WORBAN STATION TAXI RANK AND RETURN.
6.1.1.9	6. NYANYADU TO DUNDEE FROM NYANYADU TAXI RANK TO DUNDEE PASS SHONGWE NEW MINE ENTERS DUNDEE WILSONS STREET TO TAXI RANK.



GAZETTE

REGION: ALL

GAZETTE PRINT DATE : 13 MAY 2015

GAZETTE EXPIRY DATE: 03 JUNE 2015

<p>1) APP0024962 2) SITHEMBISO CYPRIAN NJAPHA ID NO. 5709075872086 3) P O BOX 676 RICHMOND 3780 4) APPLICANT TYPE : NEW OPERATING LICENCE 5) 1 x 15 (SEATED) 0 (STANDING)</p>	<p>GAZETTE NUMBER: LGKZNG03-2015-MAY</p>
<p>6.1.1.1</p>	<p>ROUTE 1 RICHMOND TO ESTON INBOUND - FORWARD FROM (ORIGIN): RICHMOND RANK NO.2 - NELSON STREET (KPX0023) ROUTE: PASSING: NELSON STREET, CHILLEY STREET, SHEPSTONE STREET, MR5, P24, P21 TO DESTINATION: ESTON RANK OFF P489 (KPX0022) OUTBOUND - RETURN FROM (ORIGIN): ESTON RANK, OFF P489 (KPX0022) ROUTE - PASSING: P21, P24, MR5, SHEPSTONE STREET, CHILLEY STREET, NELSON STREET TO (DESTINATION): RICHMOND RANK NO. 2 NELSON STREET (KPX0023)</p>
<p>6.1.1.2</p>	<p>ROUTE 2 MASANGAZANE TO RICHMOND INBOUND (FORWARD) FROM (ORIGIN): MASANGAZANE – P121/D388 (KPX0025) ROUTE: PASSING: P121, SHEPSTONE TO (DESTINATION): RICHMOND RANK NO.1-OFF SHEPSTONE STREET (KPX0023) OUTBOUND (RETURN) FROM (ORIGIN): RICHMOND RANK NO.1-OFF SHEPSTONE STREET (KPX0023) ROUTE: PASSING: SHEPSTONE, P121 TO (DESTINATION): MASANGAZANE – P121/D388 (KPX0025)</p>
<p>6.1.1.3</p>	<p>ROUTE 3 RICHMOND TO PIETERMARITZBURG INBOUND (FORWARD) "FROM (ORIGIN): RICHMOND RANK NO.2 ? NELSON STREET (KPX0023)" "ROUTE: PASSING: NELSON STREET, CHILLEY STREET, DURBAN ROAD, MR5, REGGIE HADEBE (RICHMOND) ROAD, ALEXANDRA ROAD, COLLEGE ROAD, WEST STREET, LANGALIBALELE (LONGMARKET) STREET, CHURCH STREET, BOSHOFF STREET" "TO (DESTINATION): PROFESSOR NYEMBEZI (SYMMONS) CENTRE TAXI TERMINAL (KPC0093)" "OUTBOUND (RETURN) "FROM (ORIGIN): PROFESSOR NYEMBEZI (SYMMONS) CENTRE TAXI TERMINAL (KPC0093)" "ROUTE: PASSING: PIETERMARITZ, CHIEF ALBERT LUTHULI (COMMERCIAL) STREET, ALEXANDRA ROAD, REGGIE HADEBE (RICHMOND) ROAD, MR5, DURBAN ROAD, CHILLEY STREET, NELSON STREET" "TO (DESTINATION): RICHMOND RANK NO.2 ? NELSON (KPX0023)"</p>
<p>6.1.1.4</p>	<p>ROUTE 4 RICHMOND TO DURBAN INBOUND - FORWARD FROM (ORIGIN): RICHMOND RANK NO. 2 - NELSON STREET (KPX0023) ROUTE - PASSING: NELSON STREET, CHILLEY STREET, DURBAN ROAD, MR5, P338, N3. ALTERNATIVE ROUTE - PASSING: NELSON STREET, CHILLEY STREET, SHEPSTONE STREET, MR5, P338, M13, OLD MIAN ROAD, CROMPTON ROAD, M13, N3. TO (ORIGIN): DURBAN OUTBOUND - RETURN FROM (ORIGI) DURBAN ROUTE - PASSING: N3, P338, MR5, DURBAN ROAD, CHILLEY STREET, NELSON STREET. RESTRICTIONS: ONLY DROPPING-OFF OF PASSENGERS IS PERMITTED IN PINETOWN, PICKING-UP OF PASSENGERS IS NOT PERMITTED.</p>



GAZETTE

REGION: ALL

GAZETTE PRINT DATE : 13 MAY 2015

GAZETTE EXPIRY DATE: 03 JUNE 2015

6.1.1.5	<p>ROUTE 5 GENGESHE TO RICHMOND INBOUND - FORWARD FROM (ORIGIN) GENGESHE ROUTE - PASSING: D684, P121, MR5, SHEPSTONE STREET TO (DESTINATION): RICHMOND RANK NO.1 SHEPSTONE STREET (KPX0024) OUTBOUND - RETURN FROM (ORIGIN): RICHMOND RANK NO.1 SHEPSTONE STREET (KPX0024) ROUTE - PASSING: SHEPSTONE STREET, MR5, P121, D684 TO (DESTINATION): GENGESHE</p>
6.1.1.6	<p>7.DOLWANE TO NQUTU FROM (NKANDLA) DOLWANE TAXI RANK, TURN LEFT TO JOIN P16/2, PICK UP SET DOWN GO ON THE Y-JUNCTION, WRITTEN QUDENI AND NQUTU, TAKE THE LEFT HAND TO JOIN P16/3, PICK UP AND SET DOWN PASSENGERS, DRIVE ON TO PASS EKOMBE POLICE STATION AND HOSPITAL, PASS QUDENI TAXI RANK, PASS MACHUWNINI CLINIC, UP TO SLUTSHANA PICK UP AND SET DOWN PASSENGERS, ON THE STOP SIGN TURN LEFT TO JOIN R68, SET DOWN PASSENGERS AND GO STRAIGHT TO NQUTU, AT THE 4 WAY STOP, TURN RIGHT TO SET DOWN PASSENGERS, TURN LEFT TO NQUTU TAXI RANK AND RETURN THE SAME AS ABOVE.</p>
6.1.1.7	<p>ROUTE 7 NDALENI TO RICHMOND INBOUND - FORWARD FROM (ORIGIN): NDALENI ROUTE - PASSING: D1229, SHEPSTONE STREET TO (DESTINATION): RICHMOND RANK NO. 1-SHEPSTONE STREET (KPX0024) OUTBOUND - RETURN FROM (ORIGIN): RICHMOND RANK NO. 1-SHEPSTONE STREET (KPX0024) ROUTE - PASSING: SHEPSTONE STREET, D1229 TO (DESTINATION): NDALENI</p>
6.1.1.8	<p>ROUTE 8 PHATHENI TO RICHMOND INBOUND - FORWARD FROM (ORIGIN):PHATHENITO (DESTINATION): RICHMOND RANK NO.2-NELSON STREET (KPX0023)ROUTE - PASSING: D59, MR5, SHEPSTONE STREET, CHILLEY STREET, NELSON STREET OUTBOUND - RETURN:FROM (ORIGIN): RICHMOND RANK NO. 2-NELSON STREET (KPX0023) ROUTE - PASSING: NELSON STREET, CHILLEY STREET, SHEPSTONE STREET, MR5,D59TO (DESTINATION):PHATHENI</p>



GAZETTE

REGION: ALL

GAZETTE PRINT DATE : 13 MAY 2015

GAZETTE EXPIRY DATE: 03 JUNE 2015

6.1.1.9	<p>ROUTE 9 SIMOZOMENI TO RICHMOND INBOUND - FORWARD FROM (ORIGIN): SIMOZOMENI ROUTE - PASSING: D1230, D1229, SHEPSTONE STREET TO (DESTINATION): RICHMOND RANK NO.1-SHEPSTONE STREET (KPX0024) OUTBOUND - RETURN FROM (ORIGIN): RICHMOND RANK NO.1-SHEPSTONE STREET (KPX0024) ROUTE - PASSING: SHEPSTONE STREET, D1229, D1231, D1230 TO (DESTINATION): SIMOZOMENI</p>
6.1.1.1 0	<p>ROUTE 10NHLAZUKA TO RICHMONDINBOUND -FORWARDFROM (ORIGIN): NHLAZUKAROUTE - PASSIG:D274,MR5, SHEPSTONE STREET, CHILLEY STREET, NELSON STREETTO (DESTINATION): RICHMOND RANK NO.2-NELSON STREET (KPX0023)OUTBOUND - RETURNFROM (ORIGIN): RICHMOND RANK NO.2-NELSON STREET (KPX0023)ROUTE - PASSING: NELSON STREET, CHILLEY STREET, SHEPSTONE STREET, MR5, D274TO (DESTINATION): NHLAZUKA</p>



GAZETTE

REGION: ALL

GAZETTE PRINT DATE : 13 MAY 2015

GAZETTE EXPIRY DATE: 03 JUNE 2015

1) APP0025821	GAZETTE NUMBER: LGKZNG03-2015-MAY
2) PATUXOLO PAVEL SONGCA ID NO. 6007215829085	
3) 180 ADELAAR ROAD EASTWOOD PIETERMARITZBURG 3201	
4) APPLICANT TYPE : NEW OPERATING LICENCE	
5) 1 x 15 (SEATED) 0 (STANDING)	
6.1.1.1	<p>1. EASTWOOD (VIA MANNING AVENUE) INBOUND: "FROM (ORIGIN): EASTWOOD STARLING ROAD TERMINUS (KPR0182) TO DESTINATION) : FREEDOM SQUARE TERMINAL NO.2 OFF CHURCH (KPC0001 ROUTE: STARLING, G111 53, G111 74, G111-53, STARLING KINGFISHER, CHIEF MHLABUNZIMA (BAYNES DRIFT), MANNING, MASUKWANA (EAST), CHURCH. "OUTBOUND:" FROM (ORIGIN): FREEDOM SQUARE TERMINAL NO.2 OFF CHURCH (KPC001) TO (DESTINATION): EASTWOOD STARLING ROAD TERMINUS (KPR0182) ROUTE: OLD MARKET, LANGALIBALELE (LONGMARKET), MURPHY, CHURCH,"MASUKWANA (EAST), MANNING, CHIEF MHLABUNZIMA (BAYNES DRIFT), KINGFISHER, STARLING. ALTERNATE ROUTINGS INBOUND: A1. STARLING, G111- 53, G111 74, RETURN G111- 74, G111 53, STARLING, KINGFISHER, CHIEF MHLABUNZIMA (BAYNES DRIFT), SHEFFIELD, BIRMINGHAM, CHIEF MHLABUNZIMA (BAYNES DRIFT), MANNING, JABU NDLOVU (LOOP), RETIEF, CHURCH.A2. STARLING, G111- 53, G111 74, RETURN G111- 74, G111 53, STARLING, KINGFISHER, CHIEF MHLABUNZIMA (BAYNES DRIFT), SHEFFIELD, BIRMINGHAM, CHIEF MHLABUNZIMA (BAYNES DRIFT), MANNING, JABU NDLOVU (LOOP), BOSHOF, CHURCH.B1. STARLING, G111- 53, G111 74, RETURN G111 - 74, G111 53, STARLING, KINGFISHER, CHIEF MHLABUNZIMA (BAYNES DRIFT), MANNING, CHESTERFIELD, RETURN CHESTERFIELD, MANNING, JABU NDLOVU (LOOP), RETIEF, CHURCH. B2. STARLING, G111- 53, G111 74, RETURN G111- 74, G111 53, STARLING, KINGFISHER, CHIEF MHLABUNZIMA (BAYNES DRIFT), MANNING, CHESTERFIELD, RETURN CHESTERFIELD, MANNING, JABU NDLOVU (LOOP), BOSHOF, CHURCH. OUTBOUND:"A. OLD MARKET, LANGALIBALELE (LONGMARKET), MURPHY, CHURCH, RETIEF, LANGALIBALELE (LONGMARKET), MASUKWANA (EAST), MANNING, CHIEF MHLABUNZIMA (BAYNES DRIFT), KINGFISHER, STARLING. B.OLD MARKET, LANGALIBALELE (LONGMARKET), MURPHY, CHURCH, RETIEF, LANGALIBALELE (LONGMARKET), MASUKWANA (EAST), MANNING, CHESTERFIELD, RETURN CHESTERFIELD, MANNING, CHIEF MHLABUNZIMA (BAYNES DRIFT), KINGFISHER, STARLING. C. OLD MARKET, LANGALIBALELE (LONGMARKET), MASUKWANA (EAST), MANNING, CHIEF MHLABUNZIMA (BAYNES DRIFT), BIRMINGHAM, SHEFFIELD, CHIEF MHLABUNZIMA (BAYNES DRIFT), KINGFISHER, STARLING."</p>



GAZETTE

REGION: ALL

GAZETTE PRINT DATE : 13 MAY 2015

GAZETTE EXPIRY DATE: 03 JUNE 2015

6.1.1.2	<p>2. EASTWOOD (VIA OHRTMANN ROAD)</p> <p>INBOUND:FROM (ORIGIN): EASTWOOD STARLING ROAD TERMINUS (KPR0182)TO (DESTINATION): FREEDOM SQUARE TERMINAL NO.2 OFF CHURCH (KPC0001)ROUTE: STARLING, G111 53, G111 74, RETURN G111 74, G111 53, STARLING, KINGFISHER, CHIEF MHLABUNZIMA (BAYNES DRIFT), MANNING, ORTHMANN, ECHO, MASUKWANA (EAST), CHURCH.OUTBOUND:FROM (ORIGIN): FREEDOM SQUARE TERMINAL NO.2 OFF CHURCH (KPC0001)TO (DESTINATION): EASTWOOD STARLING ROAD TERMINUS (KPC0182)ROUTE: OLD MARKET, LANGALIBALELE (LONGMARKET), MURPHY, CHURCH, MASUKWANA (EAST), ECHO, OHRTMANN, MANNING, CHIEF MHLABUNZIMA (BAYNES DRIFT), KINGFISHER, STARLING. ALTERNATING ROUTES: A1. STARLING, G111 53, G111 74, RETURN G111 74, G111 53, STARLING KINGFISHER, CHIEF MHLABUNZIMA (BAYNES DRIFT), MANNING, OHRTMANN, ECHO, MASUKWANA (EAST), JABU NDLOVU (LOOP), RETIEF, CHURCH.A2. STARLING, G111 53, G111 74, RETURN G111 74, G111 53, STARLING KINGFISHER, CHIEF MHLABUNZIMA (BAYNES DRIFT), MANNING, OHRTMANN, ECHO, MASUKWANA (EAST), JABU NDLOVU (LOOP), BOSHOF.B1. STARLING, G111 53, G111 74, RETURN G111 74, G111 53, STARLING KINGFISHER, CHIEF MHLABUNZIMA (BAYNES DRIFT), SHEFFIELD, BIRMINGHAM, CHIEF MHLABUNZIMA (BAYNES DRIFT), MANNING, OHRTMANN, ECHO, MASUKWANA (EAST), JABU NDLOVU (LOOP), RETIEF, CHURCH.B2. STARLING, G111 53, G111 74, RETURN G111 74, G111 53, STARLING KINGFISHER, CHIEF MHLABUNZIMA (BAYNES DRIFT), SHEFFIELD, BIRMINGHAM, CHIEF MHLABUNZIMA (BAYNES DRIFT), MANNING, OHRTMANN, ECHO, MASUKWANA (EAST), JABU NDLOVU (LOOP), BOSHOF, CHURCH.C1. STARLING, G111 53, G111 74, RETURN G111 74, G111 53, STARLING KINGFISHER, CHIEF MHLABUNZIMA (BAYNES DRIFT), MANNING, CHESTERFIELD, RETURN CHESTERFIELD, MANNING, OHRTMANN, ECHO, MASUKWANA (EAST), JABU NDLOVU (LOOP), RETIEF, CHURCH.C2. STARLING, G111 53, G111 74, RETURN G111 74, G111 53, STARLING KINGFISHER, CHIEF MHLABUNZIMA (BAYNES DRIFT), MANNING, CHESTERFIELD, RETURN CHESTERFIELD, MANNING, OHRTMANN, ECHO, MASUKWANA (EAST), JABU NDLOVU (LOOP), BOSHOF, CHURCH.OUTBOUND:A1. OLD MARKET, LANGALIBALELE (LONGMARKET), MURPHY, CHURCH, RETIEF, LANGALIBALELE (LONGMARKET), MASUKWANA (EAST), ECHO, OHRTMANN, MANNING, CHESTERFIELD, RETURN CHESTERFIELD, MANNING, CHIEF MHLABUNZIMA (BAYNES DRIFT), KINGFISHER, STARLING.A2. OLD MARKET, LANGALIBALELE (LONGMARKET), MURPHY, CHURCH, RETIEF, LANGALIBALELE OHRTMANN, MANNING, CHIEF MHLABUNZIMA (BAYNES DRIFT), BIRMINGHAM, SHEFFIELD, CHIEF MHLABUNZIMA (BAYNES DRIFT), KINGFISHER, STARLING. RESTRICTION: ALONG</p>
6.1.1.3	<p>3. PANORAMA GARDENS: INBOUND: FROM (ORIGIN): ESSENWOOD/NAVAN BOULEVARD TERMINUS (KPR0171)TO (DESTINATION): FREEDOM SQUARE TERMINAL NO.2 OFF CHURCH ROUTE: ESSENWOOD, RETURN ESSENWOOD, NAVAN BOULEVARD (UP TO CHIEF MHLABUNZIMA BAYNES DRIFT), RETURN NAVAN BOULEVARD, BIRMINGHAM, BHAMBATHA (GREYTOWN).OUTBOUND: FROM (ORIGIN): FREEDOM SQUARE TERMINAL NO.2 OFF CHURCH (KPC0001)TO (DESTINATION): ESSENWOOD/ NAVAN BOULEVARD TERMINUS (KPR0171)ROUTE: OLD MARKET, LANGALIBALELE (LONGMARKET), MURPHY, CHURCH, BHAMBATHA (GREYTOWN), BIRMINGHAM, NAVAN BOULEVARD. ALTERNATING ROUTES: INBOUND: A. ESSENWOOD, RETURN ESSENWOOD, NAVAN BOULEVARD (UP TO CHIEF MHLABUNZIMA BAYNES DRIFT), RETURN NAVAN BOULEVARD BIRMINGHAM CHIEF MHLABUNZIMA (BAYNES DRIFT) MANNING, MASUKWANA (EAST), CHURCH.B. ESSENWOOD, RETURN ESSENWOOD, NAVAN BOULEVARD (UP TO CHIEF MHLABUNZIMA BAYNES DRIFT), RETURN NAVAN BOULEVARD BIRMINGHAM CHIEF MHLABUNZIMA (BAYNES DRIFT) MANNING, JABU NDLOVU (LOOP), RETIEF, CHURCH.C. ESSENWOOD, RETURN ESSENWOOD, NAVAN BOULEVARD (UP TO CHIEF MHLABUNZIMA BAYNES DRIFT), RETURN NAVAN BOULEVARD BIRMINGHAM CHIEF MHLABUNZIMA (BAYNES DRIFT) MANNING, JABU NDLOVU (LOOP), BOSHOF, CHURCH.OUTBOUND:A1. OLD MARKET, LANGALIBALELE (LONGMARKET), MASUKWANA (EAST), MANNING, CHIEF MHLABUNZIMA (BAYNES DRIFT), BIRMINGHAM, NAVAN BOULEVARD.A2. OLD MARKET, OLD MARKET, LANGALIBALELE (LONGMARKET), MASUKWANA (EAST), MANNING, CHESTERFIELD, RETURN CHESTERFIELD, MANNING, CHIEF MHLABUNZIMA (BAYNES DRIFT), BIRMINGHAM, NAVAN BOULEVARD.B1. OLD MARKET, LANGALIBALELE (LONGMARKET), MURPHY, CHURCH, MASUKWANA (EAST), MANNING, CHIEF MHLABUNZIMA (BAYNES DRIFT), BIRMINGHAM, NAVAN BOULEVARD.B2. OLD MARKET, LANGALIBALELE (LONGMARKET), MURPHY, CHURCH, MASUKWANA (EAST), MANNING, CHESTERFIELD, RETURN CHESTERFIELD, MANNING, CHIEF MHLABUNZIMA (BAYNES DRIFT), BIRMINGHAM, NAVAN BOULEVARD.</p>



GAZETTE

REGION: ALL

GAZETTE PRINT DATE : 13 MAY 2015

GAZETTE EXPIRY DATE: 03 JUNE 2015

1) APP0025829	GAZETTE NUMBER: LGKZNG03-2015-MAY
2) SYLVIA TOBHI NCANE ID NO. 5309190518084	
3) P O BOX 2019 MARGATE 4275	
4) APPLICANT TYPE : NEW OPERATING LICENCE	
5) 1 x 15 (SEATED) 0 (STANDING)	
6.1.1.1	<p>PORT EDWARD / MARGATE ROUTE MARGATE TAXI RANK</p> <p>TURN LEFT TO MARINE DRIVE, PICK UP AT VILLA DEL SOL, TURN RIGHT ALFORD AVENUE 61 - TURN LEFT R61 TOLL ROAD, PROCEED WITH TOLL THROUGH SOUTHBROOM, PICK UP AND DROP OFF SOUTHBROOM, PROCEED ALONG R620 TOWARDS PORT EDWARD, PICK UP AND DROPOFF AT SAN LAMEER, PROCEED ON THE R620 TOWARDS TRAFALGAR, PICK AND DROP OFF AT TRAFALGAR PROCEED ON THE R620 TOWARDS MUNSTER, PICK UP AND DROP OFF AT MUNSTER, PROCEED ON THE R620 PICK UP AND DROP OFF AT IZINGOLWENI TURN OFF, PROCEED R620 TOWARDS PORT EDWARDS SAME ROUTE BACK TO MARGATE.</p> <p>DECISION: APPROVED SUBJECT TO ROUTE BEING REDESCRIBED TO COMMENCE AT PORT EDWARD AND END MARGATE.</p>
6.1.1.2	<p>PORT EDWARD /IZINGOLWENI/BRAEMER/MARGATE ROUTE</p> <p>STARTING POINT - BRAEMAR ROAD, IZINGOLWENI, PORT EDWARD, TURN LEFT INTO BRAEMAR ROAD, PROCEED ALONG BRAEMAR ROAD TOWARDS IZINGOLWENI, TURN RIGHT - GRAVEL ROAD BRAEMAR/ NZIMANDE ROAD, ENKONENI STORE-DROP OFF AND PICK UP, PROCEED ALONG GRAVEL ROAD- ENKOMENI TOWARDS NZIMANDE, PROCEED ALONG PASS ENTABENI SCHOOL, PROCEED SOMBISI STORE, TURN LEFT D861 TO WOZA PROCEED TO BAMBULA TAXI RANK TONGAAT ROAD TOWARDS PORT EDWARD PROCEED PASS TONGASI SCHOOL, TONGASI TAXI RANK, BALUNA ROAD TURN RIGHT TOWARDS PORT EDWARD TAXI RANK SAME ROUTE BACK.</p>
6.1.1.3	<p>3. PORT EDWARD TO WOZA /NZIMAKWE</p> <p>ROUTE PORT EDWARD TAXI RANK TURN RIGHT INTO MAIN ROAD ROBOTS PROCEED R61 TOLL TOWARDS MARGATE, PROCEED R61 PAS PALM BEACH, TURN LEFT TOWARDS IZINGOLWENI, NZIMAKWE ROAD - TARR ROAD PROCEED TO THE OLD MUNSTER ROAD - MUNSTER SHOPPING CENTRE, TURN RIGHT INTO IZINGOLWENI GRAVEL ROAD PASS JERICO STORE, PICK UP AND DROP OFF AT GATE STORE, TONGASI ROAD D1097, TURN RIGHT D0861 - WOZA ROAD PROCEED STRAIGHT ALONG WOZA ROAD, TURN LEFT TO PORT EDWARD TAXI RANK.</p>
6.1.1.4	<p>4. PORT EDWARD / XOLO / GCILIMA ROUTE</p> <p>PORT EDWARD TAXI RANK TOWARDS XOLO ROUTE TRIBAL AREA, PORT EDWARD / IZINGOLWENI TAR ROAD, TURN RIGHT PENDUKA TOWARDS GCILIMA AND TOWARDS MARGATE TAXI RANK PROCEED WITH GRAVEL ROAD -PENDUKA MANZAMHLOPHE GRAVEL ROAD PROCEED PASS JABULANI STORE D1095 GRAVEL XOLO SERVICE GRAVEL ROAD PROCEED ALONG TOWARDS GDILIMA, KWAMKHIZE STORE - DROP OFF AND PICK UP TURN LEFT TO D1092 NKONENI, TURN AROUND AT NKONENI / TUTUKA TAXI RANK, TURN RIGHT - OKHUSHWINI GRAVEL ROAD - THOKOTHE ROAD - SERVICE ROAD, DELIHLAZO TAXI RANK, TURN AROUND SAME ROUTE BACK.</p>



GAZETTE

REGION: ALL

GAZETTE PRINT DATE : 13 MAY 2015

GAZETTE EXPIRY DATE: 03 JUNE 2015

6.1.1.5	<p>GCILIMA ROUTE TO MARGATE</p> <p>GCILIMA TAXI RANK, GCILIMA ROAD, MARGATE, SERVICE - TURN LEFT NKAMPINI - MBAMBI HIGH SCHOOL PICK UP AND DROP OFF, MQADI STOPPING ZONE, TURN RIGHT D203 - BHODISA, STOP AT MHLABULUNGILE SCHOOL, THANDOKUHLE / SHAKA STORE DROP OFF AND PICK UP PROCEED ALONG D203, TURN LEFT R61 TOWARDS MARGATE, TURN LEFT AT RAMSGATE TURN OFF, TURN RIGHT AT ALFORD AVENUE, TURN LEFT IN MARINE DRIVE, TURN RIGHT INTO EMOYENI TAXI RANK, RETURN OPPOSITE ROUTE BACK. DECISION: APPROVED</p>
6.1.1.6	<p>6. GCILIMA ROUTE TO MARGATE TAXI RANK FROM MARGATE TAXI RANK TURN LEFT IN R61 MARINE DRIVE PROCEED ON THE R61 TOWARDS RAMSGATE, USE OLD RAMSGATE ROAD - ROAD AT SOUTHBROOM, TURN RIGHT INTO BUSHY VALE NO.1 PROCEED ON GRAVEL ROAD COME OUT AT BUSHY VALE NO. 3 D337 - MARINA BEACH, PICK UP AT GCILIMA PHATHWA HIGH SCHOOL, TURN ON THE R102 MARINA BEACH, PICK AND DROP OFF ZONE AT SOUTHBROOM, TURN LEFT ON THE R102 TO RAMSGATE, TAKE RAMSGATE TURN OFF ON TOLL ROAD, TURN RIGHT AT ALFORD AVENUE, TURN LEFT IN R61 MARINE DRIVE TURN RIGHT INTO EMOYENI TAXI RANK. DECISION: APPROVED SUBJECT TO ROUTE BEING REDESCRIBED TO COMMENCE AT GCILIMA EN AT MARGATE.</p>
6.1.1.7	<p>MVUSHINI ROUTE - MARGATE</p> <p>TURN LEFT INTO MARINE DRIVE, PROCEED STRAIGHT INTO MARINE DRIVE, TURN RIGHT INTO FASCADALE ROAD TURN RIGHT INTO GRAVEL ROAD - OATSLANDS - TOWARDS GAMALAKHE, TURN RIGHT INTO D1097, TURN LEFT INTO D1091 AT BUNGANI STORE PROCEED STRAIGHT INTO GRAVEL ROAD, PICK UP AND DROP OFF AT THE STAR POINTS RANK, MVUTSHINI STOP - OFF AND PICK UP, WILTON ROAD - PROCEED LEFT STOP AT MBHELE STOP - PICK UP AND DROP OFF POINTS, TURN RIGHT MANKUTSHANE ROAD GRAVEL, TURN AROUND AT MANKUTSHANE RANK SAME ROUTE BACK TO MARGATE. DECISION: APPROVED SUBJECT TO ROUTE BEING REDESCRIBED TO COMMENCE AT MVUSHINI AND END AT MARGATE.</p>
6.1.1.8	<p>8. LAMONT ROUTE - MARGATE</p> <p>FROM MANKUTSHANE RANK, TURN RIGHT GRAVEL ROAD D1091, STOP MONDE HIGH SCHOOL PROCEED ALONG D1091 GRAVEL ROAD, DLAMINI STOP PICK AND DROP OFF, MTHOMBOTHI SCHOOL STOPPING ZONE PROCEED ALONG TO LUDIMOLA CLINIC - PICK AND DROP OFF ZONE, LAMONG BIG STOP - STOP OFF AND PICK UP - DIP TANK, TURN OFF TO SERVICE ROAD NQMWEMABALA, TURN RIGHT TOWARDS SUNDUZA ROAD PROCEED STRAIGHT WITH DINGSTONE GRAVEL ROAD, TURN AROUND AT SUNDUZA TAXI RANK USE THE SAME ROUTE BACK TO MARGATE TAXI RANK AND RETURN.</p>



GAZETTE

REGION: ALL

GAZETTE PRINT DATE : 13 MAY 2015

GAZETTE EXPIRY DATE: 03 JUNE 2015

6.1.1.9	<p>9. PORT EDWARD - PORT SHEPSTONE ROUTE</p> <p>TURN RIGHT IN MARINE DRIVE - R61, PROCEED WITH MARINE DRIVE TOWARDS SHELLEY BEACH, MANABA PICK UP ON MARINE DRIVE - GOLDEN MOON, DROP OFF IN MARINE DRIVE - UVONGO BUS STOP UVONGO - MARINE DRIVE PICKUP AND DROP OFF AT ST. MICHAEL-ON-SEA PROCEED MARINE DRIVE R61 TOWARDS SHELLEY BEACH, STOP AT ABRIE SPIES MARINE DRIVE AT PICK UP AND DROP OFF ZONE PROCEED WITH MARINE DRIVE, STOP AND PICK UP IN MARINE DRIVE (OLD DRIVE-IN), PROCEED WITH MARINE DRIVE-PICK UP AND DROP OFF AT OLD MCDONALDS FARM, STOP AND DROP OFF AT PORT SHEPSTONE TECHNIKON PROCEED WITH THE R61 - TURN RIGHT AT QUARRY ROAD INTERSECTION, TURN LEFT IN BAZELY ROAD, TURN LEFT IN CONNER STREET, TURN RIGHT IN MCARTHUR STREET, TURN RIGHT IN DENNIS SHEPSTONE, TURN LEFT IN RYDER STREET ACROSS NELSON MANDELA DRIVE INTO PORT SHEPSTONE TAXI RANK SAME ROUTE BACK.</p>
6.1.1.10	<p>CONDITIONS/RESTRICTIONS</p> <ol style="list-style-type: none"> 1. PASSENGERS MAY BE PICKED UP AND/OR SET DOWN ONLY AT DESIGNATED TAXI RANK OR TAXI STOP, WHICH SHALL EXCLUDE BUS STOPS. 2. ENTRY OR RANKING ON PRIVATE PROPERTY IS NOT PERMITTED WITHOUT PERMISSION OF THE LANDLORD, A COPY OF WHICH MUST BE SUPPLIED TO THE BOARD BEFORE ISSUE OPERATING LICENSE. 3. WITHOUT HAVING ENTERED INTO AN AGREEMENT WITH OTHER OPERATORS ON A COMMON ROUTE, AS CONTEMPLATED BY SECTION 88 (2) (B) OF ACT 22 OF 2000, THE PICKING UP OR SETTING DOWN OF PASSENGERS ON SUCH ROUTE IS NOT PERMITTED. A COPY OF SUCH AGREEMENT MUST BE SUPPLIED TO THE BOARD. 4. AT RANKS, WHETHER ON -STREET OR OFF-STREET, ONLY THE TAXIS THAT CAN BE ACCOMMODATED IN THE DEMARCATED AREA MAY OCCUPY THE RANK, EXCESS VEHICLES MUST HOLD ELSEWHERE AT DESIGNATED HOLDING AREAS. 5. RANK PERMITS OR LETTERS OF AUTHORITY MUST BE PRODUCED IN RESPECT OF ALL RANKS IN MUNICIPAL ARREARS, IN PARTICULAR MAJOR TOWNS AND CITIES. 6. THE ALLOCATION OF ANY ROUTE OR PORTION OF A ROUTE IS SUBJECT TO THE CONDITION THAT IT HAS BEEN APPROVED AND ALLOCATED IN GOOD FAITH AND THAT SUCH ROUTE WILL BE INVALID SHOULD IT TRANSPIRE THAT THE ROUTE OR PORTION THEREOF WILL, OR HAS CAUSED CONFLICT DUE TO IT HAVING BEEN APPROVED BASED ON INCORRECT OR FALSE INFORMATION SUPPLIED TO THE BOARD OR AS A RESULT OF AN ERROR. IN SUCH INSTANCE THE OPERATING LICENSE MUST BE RETURNED TO THE BOARD FOR CORRECTION. 7. THE VEHICLE MUST BE COVERED BY MOTOR VEHICLE INSURANCE AS WELL AS PERSONAL LIABILITY INSURANCE.



GAZETTE

REGION: ALL

GAZETTE PRINT DATE : 13 MAY 2015

GAZETTE EXPIRY DATE: 03 JUNE 2015

1)	APP0025832	GAZETTE NUMBER: LGKZNG03-2015-MAY
2)	MTSHENGISENI PHILLIP ZONDI ID NO. 6202045270085	
3)	156 10TH AVENUE DURBAN 4001	
4)	APPLICANT TYPE : NEW OPERATING LICENCE	
5)	1 x 15 (SEATED) 0 (STANDING)	
6.1.1.1	ROUTE 1 FORWARD JOURNEY:GLEBELANDS TO DURBANFROM GLEBELANDS TAXI RANK ON SOUTH COAST,ALONG SOUTH COAST ROAD TO TEHUIS (UMLAZI LODGE)AND RETURN TURNING LEFT INTO SOUTH COAST ROAD,ALONG SOUTH COAST ROAD INTO EDWIN SWALES VC DRIVE,INTO SARNIA ROADINTO UMBILO ROAD,INTO GALE STREET,INTO MOORE ROAD,INTO WARWICK AVENUE RIGHT INTO ALICE STREET AND RIGHT INTO SOLDIERS WAY,RIGHT INTO PINE STREET,RIGHT INTO RUSSELL STREET LEFT INTO LEOPOLD STREET,RIGHT INTO WARWICK AVENUE,RIGHT INTO ALICE STREET,RIGHT INTO MARKET ROAD AND PROCEED TO RANK NO.99 ON MARKET(DURBAN)1.2.RETURN JOURNEY:DURBAN TO GLEBELANDS TAXI RANKFROM RANK NO.99 ON MARKET ROAD,ALONG MARKET ROAD,INTO WILLIAMS / SYDNEY ROAD INTO UMBILO ROAD,INTO SARNIA ROAD,INTO EDWIN SWALES VC DRIVE,RIGHT INTO SOUTH COAST ROAD,INTO THE M30,PROCEED TURNING RIGHT INTO TEHUIS (UMLAZI LODGE) TO DROP OFF PASSENGERS AND RETURN PROCEEDING STRAIGHT INTO OLD SOUTH COAST ROAD AND PROCEED TO GLEBELANDS TAXI RANK.ALTERNATIVELYMARKET ROAD,INTO SOURTHEN FREEWAY,INTO M30 OFF-RAMP AND PROCEED AS PER 1-2 ABOVE	
6.1.1.2	ROUTE 2 FORWARD JOURNEY:GLEBELANDS TAXI RANK ON SOUTH COAST ROAD TO JACOBSFROM GLEBELANDS TAXI RANK ALONG SOUTH COAST ROAD TO TEHUIS (UMLAZI LODGE)AND RETURN TURNING LEFT INTO SOUTH COAST ROAD,RIGHT INTO HIMALAYAS ROAD,RIGHT INTO DURANTA ROAD,LEFT INTO LANSDOWNE ROAD,RIGHT INTO LERWICK ROAD, INTO CHAMBERLAIN ROAD JACOBS AND TURN AROUND AT MANCHESTER ROAD INTERSECTION AND RETURN TO GLEBELANDS TAXI RANK.	
6.1.1.3	ROUTE 3 GLEBELANDS TAXI RANK ON SOUTH COAST ROAD TO MOBENIFROM GLEBELANDS TAXI RANK,ALONG SOUTH COAST ROAD,TO TEHUIS (UMLAZI LODGE) AND RETURN TURNING LEFT INTO SOUTH COAST ROAD AND ALONG SOUTH COAST ROAD AND PROCEED TURNING AROUND AT SOUTH COAST ROAD AND GRIMSBY ROAD(MOBENI) INTERSECTION AND RETURN TO GLEBELANDS TAXI RANK.	



GAZETTE

REGION: ALL

GAZETTE PRINT DATE : 13 MAY 2015

GAZETTE EXPIRY DATE: 03 JUNE 2015

<p>1) APP0039760 2) NW NHLAPO ID NO. 4101095268084 3) P.O BOX 141509 MADADENI KWAZULU NATAL 2951 4) APPLICANT TYPE : NEW OPERATING LICENCE 5) 1 x 15 (SEATED) 0 (STANDING)</p>	<p>GAZETTE NUMBER: LGKZNG03-2015-MAY</p>
<p>6.1.1.1</p>	<p>ROUTE 1 FROM KWAHOFINA CANAN SECTION NEW SETTLEMENT HOUSING AND THE RIVERSIDE PROCEED STRAIGHT ON ROAD BETWEEN SECTION 3 AND RIVERSIDE HOUSING AT FOUR WAY STOP PROCEED STRAIGHT VIA METHODIST CHURCH VIA SECTION 1 CLINIC AND TAXI RANK,TURN RIGHT AT SECTION 1 RANK PROCEED STRAIGHT TURN LEFT AT KWAMAVUSO CORNER HOUSE PROCEED STRAIGHT TURNLEFT AT LUTHERAN CHURCH PROCEED STRAIGHR TURN RIGHT AT EMBONGOLWENI CHURCH,VIA BP GARAGE VIA AMAJUBA DISTRICT OFFICE IKHWEZI SECTION AND VIA SAPS STATION MADADENI AT ROBOT TURN RIGHT TO INGAGANE INTERSECTION,TURN RIGHT AT THE ROBOT CROSSING INGAGANE RIVER VIA MATUKUSA NEW TOWNSHIP AT KEYWAY MOTORS (MASTUKUSA) ROBOT PROCEED STRAIGHT VIA RAILWAY STATION KARBOCHEM,TURN LEFT ENTER ROAD N11 AND TURN RIGHT INTO ALLEN STREET TO NEWCASTLE,VIA ARBOR PARK TOWN HOUSES,PROCEED ON ALLEN STREET ENTER NEWCASLE,TURN LEFT AT KIRKLAND STREET,TURN RIGHT AT VOORTREKKER STREET PROCEED STRAIGHT ACROSS TERMINUS STREET TAXI RANK RETURN WITH SAME ROUTE TO MADADENI TOWNSHIP.TURN RIGHT AT KEYWAY MOTORS ROBOT INTO ALBERT WESSWLS ROAD VIA EMABHODINI(NEWCASLE TEXTILE INDUSTRIES AND HEAVY ENGINEERING INDUSTRY),PROCEED STRAIGHT ENGEN GARAGE VIA FOUR WAY STOP PROCEED STRAIGHT,TURN RIGHT AT ROBOT VIA KARBRO TESTING STATION,TURN RIGHT ENTER HARDWICK STREET,TURN LEFT AT KINGS HOTEL INTO HARDING STREET PROCEED STRAIGHT,TURN RIGHT AT BP GARAGE AND BRADROWS FURTHERS,INTO ALLEN STREET PROCEED STRAIGHT,TURN LEFT AT KIRKLANDS STREET,TURN RIGHT INTO VOORTRKKER STREET PROCEED STRAIGHT ACROSS TERMINUS STREET ENTER NEWCASLE APPROVED TAXI RANK RETURN WITH SAME ROUTE TO MADADENI TOWNSHIP.</p>
<p>6.1.1.2</p>	<p>ROUTE 1 MADADENI TO NEWCASTLE</p> <p>FROM KWAHOFINA ECANAN SECTION NEW SETTLEMENT HOUSING AND THE RIVERSIDE PROCEED STRAIGHT ON ROAD BETWEEN SECTION 3 AND RIVERSIDE HOUSING AT FOUR WAY STOP PROCEED STRAIGHT VIA METHODIST CHURCH VIA SECTION 1 CLINIC AND TAXI RANK, TURN RIGHT AT SECTION 1 RANK PROCEED STRAIGHT, TURN LEFT AT KWAMAVUSO CORNER HOUSE PROCEED STRAIGHT, TURN LEFT AT LUTHERAN CHURCH PROCEED STRAIGHT, TURN RIGHT EMBONGOLWENI CHURCH, VIA BP GARAGE, VIA AMAJUBA DISTRICT OFFICE IKHWEZI SECTION AND VIA SAPS STATION MADADENI AT ROBOT, TURN RIGHT TO INGAGANE INTERSECTION, TURN RIGHT AT THE ROBOT CROSSING INGAGANE RIVER VIA RAILWAY STATION MATUKUSA NEW TOWNSHIP AT KEYWAY MOTORS (MATUKUSA) ROBOT PROCEED STRAIGHT VIA RAILWAY STATION KARBOCHEM, TURN LEFT ENTER ROAD N11 AND TURN RIGHT INTO ALLEN STREET TO NEWCASTLE, VIA ARBOR PARK TOWN HOUSES, PROCEED ON ALLEN STREET ENTER NEWCASTLE, TURN LEFT AT KIRKLAND STREET, TURN RIGHT AT VOORTREKKER STREET PROCEED STRAIGHT ACROSS TERMINUS STREET TAXI RANK. RETURN WITH THE SAME ROUTE TO MADADENI TOWNSHIP.</p> <p>OR</p> <p>TURN RIGHT AT KEYWAY MOTORS ROBOT INTO ALBERT WESSELS ROAD VIA EMABHODINI (NEWCASTLE TEXTILE INDUSTRIES AND HEAVY ENGINEERING INDUSTRY. PROCEED STRAIGHT VIA ENGINE GARAGE. VIA FOUR WAY STOP PROCEED STRAIGHT, TURN RIGHT AT ROBOT VIA KARBRO TESTING STATION, TURN RIGHT ENTER HARDWICK STREET, TURN LEFT AT KINGS HOTEL INTO HARDING STREET PROCEED STRAIGHT, TURN RIGHT AT BP GARAGE AND BRAD LOWS FURNISHERS, INTO ALLEN STREET PROCEED STRAIGHT, TURN LEFT AT KIRKLAND STREET, TURN RIGHT INTO VOORTREKKER STREET PROCEED STRAIGHT ACROSS TERMINUS STREET ENTER NEWCASTLE APPROVED TAXI RANK. RETURN WITH SAME ROUTE TO MADADENI TOWNSHIP.</p>



GAZETTE

REGION: ALL

GAZETTE PRINT DATE : 13 MAY 2015

GAZETTE EXPIRY DATE: 03 JUNE 2015

1) APP0039768	GAZETTE NUMBER: LGKZNG03-2015-MAY
2) LP MTHEMBU ID NO. 6505115312086	
3) 54 BARONDALE ROAD NEWLANDS WEST KWAZULU-NATAL 4037	
4) APPLICANT TYPE : NEW OPERATING LICENCE	
5) IS STILL TO BE ACQUIRED	
6.1.1.1	ROUTE 2.A. FROM KWAMAKHUTHA TO ISIPINGO VIA ARBOURTOWNFROM AN APPROVED TAXI RANK IN KWAMAKHUTHA TURN RIGHT INTO M14N PASS COASTAL COLLEGE ON THE LEFT PASS KWAMAKHUTHA CLINIC ON THE RIGHT, PASS KWASHABALALA, TURN LEFT INTO SOMPUKANE ROAD, PASS KWAMAKHUTHA SERVICE STATION ON THE RIGHT, TURN RIGHT NEXT TO THE FULL GOSPEL CHURCH (KWAMAKHUTHA CEMETERY ON THE RIGHT), PROCEED STRAIGHT TILL PASSING ZUZUMQHELE HIGH SCHOOL ON THE LEFT JOIN M37, TURN RIGHT INTO PARKS BRIDGE INTO KYNOCHROAD, PASS SIYADUMA DEPOT ON THE RIGHT, TURN LEFT INTO DICKEN ROAD, TURN RIGHT INTO OPPENHEIMER, PASS EZIMBOKODWENI RAILWAY STATION, TURN RIGHT INTO ARBOUR ROAD, AND PROCEED TO TAXI RANK IN ARBOUR TOWN. FROM ARBOUR TOWN TAXI RANK CROSS ARBOUR ROAD TO JOIN OPPENHEIMER ROAD, PASS CHICKEN LICKEN ON THE RIGHT, PASS SHELL GARAGE (GRANTS), ON THE LEFT, CROSS OVER THE FREEWAY, TURN LEFT INTO KINGS WAY ROAD, PROCEED TO PROSPECTOON ROAD, PASS DEPT OF HOME AFFAIRS ON THE LEFT, PASS TRADE CENTRE ON THE LEFT, TURN INTO ISIPINGO OLD MAIN ROAD, TURN RIGHT TO PARDY ROAD INTO KWAMAKHUTHA TAXI RANK NO:610. AND RETURN USING THE SAME ROUTE. NO PICKING UP OF PASSENGERS BETWEEN PROSPECTON ROAD AND PARDY ROAD ON THE ROUTE TO ISIPINGO.APPROVED



GAZETTE

REGION: ALL

GAZETTE PRINT DATE : 13 MAY 2015

GAZETTE EXPIRY DATE: 03 JUNE 2015

6.1.1.2	<p>ROUTE 2.A FROM KWAMASHU SECTIONS C, D, & B, K & J AND L & M TO DURBAN 2.1 C, D & B:</p> <p>UBUBANE ROAD, RIGHT INTO ISIGWEGWE ROAD, INTO ISIPINGO ROAD, LEFT INTO AMANZIMTOTI ROAD, LEFT INTO MALANDELA ROAD, INTO INANDA ROAD, INTO INANDA HIGHWAY, RIGHT INTO N2, INTO WESTERN FREEWAY (N3) ALONG WESTERN FREEWAY (N3), LEFT TO BEREA ROAD NORTH, OLD DUTCH ROAD, ALICE STREET, RIGHT INTO GREY STREET, LEFT INTO COMMERCIAL, LEFT INTO FIELD TO SOLDIER'S WAY TAXI RANK.</p> <p>ALTERNATIVELY: FROM COMMERCIAL ROAD, RIGHT GARDNER STREET, RIGHT INTO PINE STREET INTO WESTERN FREEWAY.</p> <p>ALTERNATIVELY: MALANDELA ROAD, M25, AND N2, INTO WESTERN FREEWAY (N3).</p> <p>2.2 K & J NKONJANE ROAD, LEFT INTO SIGWACA ROAD, RIGHT INTO PHOTHWE ROAD, RIGHT INTO MPANGELE ROAD, LEFT INTO MCAKA ROAD, LEFT INTO MKHIWANE ROAD, RIGHT INTO NYALA ROAD, INTO UNDLONDLO ROAD, RIGHT INTO MALANDELA ROAD, INANDA ROAD, INTO INANDA HIGHWAY, RIGHT INTO N2 INTO WESTERN FREEWAY (N3) EAST BOUND, ALONG TO WESTERN FREEWAY (N3), LEFT TO BEREA ROAD NORTH, INTO OLD DUTCH ROAD, ALICE STREET, RIGHT INTO GREY STREET, LEFT INTO COMMERCIAL, LEFT INTO FIELD, TO SOLDIER'S WAY TAXI RANK.</p> <p>ALTERNATIVELY: FROM COMMERCIAL ROAD, RIGHT INTO GARDNER STREET, RIGHT INTO PINE STREET TO WESTERN FREEWAY.</p> <p>ALTERNATIVELY: MALANDELA ROAD, M25, AND N2, INTO WESTERN FREEWAY (N3).</p> <p>2.3. L & M: BHEJANE ROAD, RIGHT INTO HLOBANE ROAD, LEFT INTO LUTHULI ROAD, RIGHT INTO ZULU ROAD, LEFT INTO NTOMBELA ROAD, RIGHT INTO MALANDELA ROAD, INTO INANDA ROAD, INTO INANDA HIGHWAY, RIGHT INTO N2 WESTERN FREEWAY (N3) EAST BOUND, ALONG TO WESTERN FREEWAY (N3), LEFT TO BEREA ROAD, INTO OLD DUTCH ROAD, ALICE STREET, RIGHT INTO GREY STREET, LEFT INTO COMMERCIAL, LEFT INTO FIELD STREET, TO SOLDIER'S WAY TAXI RANK.</p> <p>ALTERNATIVELY: FROM COMMERCIAL ROAD, RIGHT INTO GARDNER STREET, RIGHT INTO PINE STREET TO WESTERN FREEWAY.</p> <p>ALTERNATIVELY: MALANDELA ROAD, M25, AND N2, INTO WESTERN FREEWAY (N3).</p> <p>ALTERNATIVELY: NYALA ROAD, LEFT INTO PHITHI, INTO MDONI ROAD, NYALA, INTO MBONDWE ROAD, RIGHT INTO SIBISI ROAD, INTO MKHWANAZI ROAD, LEFT INTO MAKHATHINI ROAD, LEFT INTO MLANGENI ROAD, LEFT INTO NTOMBELA ROAD INTO INANDA ROAD, INTO INANDA HIGHWAY, RIGHT INTO N2 INTO WESTERN FREEWAY (N3) EAST BOUND, ALONG TO WESTERN FREEWAY (N3), LEFT TO BEREA ROAD NORTH, INTO OLD DUTCH ROAD, ALICE STREET, RIGHT INTO GREY STREET, LEFT INTO COMMERCIAL, LEFT INTO FIELD STREET, TO SOLDIER'S WAY TAXI RANK.</p> <p>ALTERNATIVELY: FROM COMMERCIAL ROAD, RIGHT INTO GARDNER STREET, RIGHT INTO PINE STREET TO WESTERN FREEWAY.</p>
6.1.1.3	<p>ROUTE 3 A FROM APPROVED TAXI RANK IN KWA-MASHU TO APPROVED TAXI RANK IN PINETOWN VIA BESTER, CROSSROADS DIRECT AND RETURN.</p> <p>ALONG MALANDELA ROAD, LEFT INTO BHEJANE ROAD, ALONG BHEJANE ROAD, LEFT INTO SIBISI ROAD, RIGHT INTO NYALA ROAD, RIGHT INTO BHUNGEZI ROAD, RIGHT INTO NTUZUMA ACCESS, RIGHT INTO M25 ON- RAMP AND PROCEED TO BESTER'S TAXI RANK.</p> <p>ALONG MALANDELA ROAD, LEFT INTO BHEJANE ROAD, RIGHT INTO ZULU ROAD, LEFT INTO NTOMBELA ROAD, LEFT INTO MALANDELA ROAD AND PROCEED TO CROSSROADS TAXI RANK.</p> <p>FROM THE RANK AT KWA-MASHU STATION ALONG ANY OF THE ROUTES ABOVE INTO AND ALONG MALANDELA ROAD, INTO INANDA ROAD, RIGHT INTO THE N2, RIGHT INTO M19, ALONG THE M19, INTO ST. JOHN AVENUE, RIGHT INTO OLD MAIN ROAD (M31), LEFT INTO CROMPTON ROAD, RIGHT INTO HILL STREET AND PROCEED TO THE TAXI RANK.</p>



GAZETTE

REGION: ALL

GAZETTE PRINT DATE : 13 MAY 2015

GAZETTE EXPIRY DATE: 03 JUNE 2015

6.1.1.4	<p>ROUTE 4.A. FROM APPROVED TAXI RANK IN KWA-MASHU TO APPROVED TAXI RANK IN STANGER VIA VERULAM ALONG MALANDELA ROAD, RIGHT INTO M25, LEFT INTO THE N2, ALONG THE N2 LEFT INTO M41, ALONG THE M41 RIGHT INTO WICK STREET, LEFT INTO IRELAND STREET, RIGHT INTO WICK STREET, RIGHT INTO R102, PROCEED ALONG R102, PROCEED ALONG R102 TO STANGER DIRECT AND RETURN.</p>
6.1.1.5	<p>ROUTE 7.A. KWA-MASHU TAXI RANK TO POINT INWARDS: FROM KWA-MASHU TAXI RANK INTO MALANDELA ROAD, INTO M25 INTO NORTH COAST ROAD, INTO UMGENI ROAD, LEFT INTO ARGYLE ROAD, RIGHT INTO BRICKHILL ROAD, INTO POINT ROAD, DIRECT AND RETURN. OUTWARDS: FROM POINT ROAD, RIGHT INTO BAY TERRACE ROAD, RIGHT INTO STANGER STREET, INTO ARGYLE ROAD, INTO UMGENI ROAD, INTO M25, LEFT INTO MALANDELA ROAD, INTO KWA-MASHU TAXI RANK.</p>



GAZETTE

REGION: ALL

GAZETTE PRINT DATE : 13 MAY 2015

GAZETTE EXPIRY DATE: 03 JUNE 2015

1) APP0039769	GAZETTE NUMBER: LGKZNG03-2015-MAY
2) LP MTHEMBU ID NO. 6505115312086	
3) 54 BARONDALE ROAD NEWLANDS WEST KWAZULU-NATAL 4037	
4) APPLICANT TYPE : NEW OPERATING LICENCE	
5) IS STILL TO BE ACQUIRED	
6.1.1.1	<p>1. KWAMASHU TOWNSHIP TO DURBAN INWARDS: FROM KWAMASHU TAXI RANK TO DURBAN KWAMASHU TAXI RANK, INTO MALANDELA ROAD, INTO INANDA ROAD, INTO INANDA HIGHWAY, RIGHT INTO N2, INTO WESTERN FREEWAY (N3) ALONG THE WESTERN FREEWAY (N3) LEFT INTO BEREA ROAD NORTH, INTO OLD DUTCH ROAD, ALICE STREET, RIGHT INTO GREY STREET, LEFT INTO COMMERCIAL LEFT INTO FIELD STREET TO SOLDIER'S WAY TAXI RANK. ALTERNATIVELY FROM COMMERCIAL ROAD RIGHT INTO GARDNER STREET, RIGHT INTO PINE STREET, TO WESTERN FREEWAY. OUTWARDS: FROM DURBAN BACK TO KWAMASHU FROM SOLDIER'S WAY TAXI RANK, TO FIELD STREET, LEFT INTO LEOPOLD STREET, TO CANNONGATE ROAD, INTO WESTERN FREEWAY (N3), INTO N2, INANDA ROAD OFF-RAMP, INANDA HIGHWAY, MALANDELA ROAD.</p>
6.1.1.2	<p>3. FROM APPROVED TAXI RANK IN KWAMASHU TO APPROVED TAXI RANK IN PINETOWN VIA BESTER, CROSSROADS DIRECT AND RETURN. * ALONG MALANDELA ROAD, LEFT INTO BHEJANE ROAD, ALONG BHEJANE ROAD, LEFT INTO SIBISI ROAD, RIGHT INTO NYALA ROAD, RIGHT INTO BHUNGEZI ROAD, RIGHT INTO NTUZUMA ACCESS, RIGHT INTO M25 ON-RAMP AND PROCEED TO BESTER'S TAXI RANK. * ALONG MALANDELA ROAD, LEFT INTO BHEJANE ROAD, RIGHT INTO ZULU ROAD, LEFT INTO NTOMBELA ROAD, LEFT INTO MALANDELA ROAD AND PROCEED TO CROSSROADS TAXI RANK. * FROM THE RANK AT KWAMASHU STATION ALONG ANY OF THE ROUTES ABOVE INTO AND ALONG MALANDELA ROAD, INTO INANDA ROAD, RIGHT INTO N2, RIGHT INTO M19, ALONG THE M19, INTO ST JOHN AVENUE, RIGHT INTO OLD MAIN ROAD (M31), LEFT INTO CROMPTON ROAD, RIGHT INTO HILL STREET AND PROCEED TO THE TAXI RANK.</p>
6.1.1.3	<p>4. FROM APPROVED TAXI RANK IN KWAMASHU TO APPROVED TAXI RANK IN STANGER VIA VERULAM ALONG MALANDELA ROAD, RIGHT INTO M25, LEFT INTO THE N2, ALONG THE N2, LEFT INTO M41, ALONG THE M41, RIGHT INTO WICK STREET, LEFT INTO IRELAND STREET, RIGHT INTO WICK STREET, RIGHT INTO R102, PROCEED ALONG R102, PROCEED ALONG R102 TO STANGER DIRECT AND RETURN.</p>
6.1.1.4	<p>7. KWAMASHU TAXI RANK TO POINT INAWARDS FROM KWAMASHU TAXI RANK INTO MALANDELA ROAD, INTO M25 INTO NORTH COAST ROAD, INTO UMGENI ROAD, LEFT INTO ARGYLE ROAD, RIGHT INTO BRICKHILL ROAD, INTO POINT ROAD, DIRECT AND RETURN. OUTWARDS FROM POINT ROAD, RIGHT INTO BAYTERRACE ROAD, RIGHT INTO STANGER STREET, INTO ARGYLE ROAD, INTO UMGENI ROAD, INTO MALANDELA ROAD, INTO KWAMASHU TAXI RANK.</p>



GAZETTE

REGION: ALL

GAZETTE PRINT DATE : 13 MAY 2015

GAZETTE EXPIRY DATE: 03 JUNE 2015

6.1.1.5	<p>2. FROM KWAMASHU SECTIONS C, D & B, K & J & L & M TO DURBAN</p> <p>2.1 C, D & B: UBUBANE ROAD, RIGHT INTO ISIGWEGWE ROAD, INTO ISIPINGO ROAD, LEFT TO UMANZIMTOTI ROAD, LEFT INTO MALANDELA ROAD, INTO INANDA ROAD INTO INANDA HIGHWAY, RIGHT INTO N2, INTO WESTERN FREEWAY (N3) ALONG WESTERN FREEWAY (N3), LEFT TO BEREA ROAD, OLD DUTCH ROAD, ALICE STREET, RIGHT INTO GREY STREET, LEFT INTO COMMERCIAL, LEFT INTO FIELD STREET TO SOLDIER'S WAY TAXI RANK. ALTERNATIVELY: FROM COMMERCIAL ROAD, RIGHT GARDNER STREET, RIGHT INTO PINE STREET INTO WESTERN FREEWAY. ALTERNATIVELY: MALANDELA ROAD, M25, N2, INTO WESTERN FREEWAY (N3).</p> <p>2.2 K & J NKONJANE ROAD, LEFT INTO SAGWACA ROAD, RIGHT INTO PHOTHWE ROAD, RIGHT INTO MPANGELE ROAD, LEFT INTO MCAKA ROAD, LEFT INTO MKHIWANE ROAD, RIGHT INTO NYALA ROAD, INTO UNDLONDLO ROAD, RIGHT INTO MALANDELA ROAD, INANDA ROAD, INTO INANDA HIGHWAY, RIGHT INTO N2 INTO WESTERN FREEWAY (N3) EAST BOUND, ALONG TO WESTERN FREEWAY (N3) LEFT TO BEREA ROAD NORTH, INTO OLD DUTCH ROAD, ALICE STREET, RIGHT INTO GREY STREET, LEFT INTO COMMERCIAL, LEFT INTO FIELD STREET, TO SOLDIER'S WAY TAXI RANK. ALTERNATIVELY: FROM COMMERCIAL ROAD, RIGHT INTO GARNER STREET, AND RIGHT INTO PINE STREET TO WESTERN FREEWAY. ALTERNATIVELY: MALANDELA ROAD, M25, N2 INTO WESTERN FREEWAY (N3).</p> <p>2.3 L & M: BHEJANE ROAD, RIGHT INTO HLOBANE ROAD, LEFT INTO NDLONDLO ROAD, LEFT INTO LUTHULI ROAD, RIGHT INTO ZULU ROAD, LEFT INTO NTOMBELA ROAD, RIGHT INTO MALANDELA ROAD, INTO INANDA ROAD, INTO INANDA HIGHWAY, RIGHT INTO N2 INTO WESTERN FREEWAY (N3) EAST BOUND, ALONG TO WESTERN FREEWAY (N3), LEFT TO BEREA ROAD NORTH, INTO OLD DUTCH ROAD, ALICE STREET, RIGHT INTO GREY STREET, LEFT INTO COMMERCIAL, LEFT INTO FIELD STREET, TO SOLDIER'S WAY TAXI RANK. ALTERNATIVELY: FROM COMMERCIAL ROAD, RIGHT INTO GARDNER STREET, RIGHT INTO PINE STREET TO WESTERN FREEWAY. ALTERNATIVELY: MALANDELA ROAD, M25, N2, INTO WESTERN FREEWAY (N3). ALTERNATIVELY: NYALA ROAD, LEFT INTO PHITHI, INTO MDONI ROAD, NYALA INTO MBONDWE ROAD, RIGHT INTO SIBISI ROAD, INTO MKHWANAZI ROAD, LEFT INTO MLANGENI ROAD, LEFT INTO NTOMBELA ROAD INTO INANDA ROAD, INTO INANDA HIGHWAY, RIGHT INTO N2 INTO WESTERN FREEWAY (N3) EAST BOUND, ALONG TO WESTERN FREEWAY (N3), LEFT TO BEREA ROAD NORTH, INTO OLD DUTCH ROAD, ALICE STREET, RIGHT INTO GREY STREET, LEFT INTO COMMERCIAL, LEFT INTO FIELD STREET, TO SOLDIER'S WAY TAXI RANK. ALTERNATIVELY: FROM COMMERCIAL ROAD, RIGHT INTO GARDNER STREET, RIGHT INTO PINE STREET TO WESTERN FREEWAY. AL</p>
---------	--



GAZETTE

REGION: ALL

GAZETTE PRINT DATE : 13 MAY 2015

GAZETTE EXPIRY DATE: 03 JUNE 2015

6.1.1.6 CONDITIONS:

1. PASSENGERS MAY BE PICKED UP AND /OR SET DOWN ONLY AT DESIGNATED TAXI RANKS OR TAXI STOPS, WHICH SHALL EXCLUDE BUS STOPS.
2. ENTRY OR RANKING ON PRIVATE PROPERTY IS NOT PERMITTED WITHOUT THE WRITTEN PERMISSION OF THE LANDLORD, A COPY OF WHICH MUST BE SUPPLIED TO THE BOARD.
3. WITHOUT HAVING ENTERED INTO AN AGREEMENT WITH OTHER OPERATORS ON A COMMON ROUTE AS CONTEMPLATED BY SECTION 88(2)(B) OF ACT 22 OF 2000, THE PICKING UP OR SETTING DOWN OF PASSENGERS ON SUCH ROUTE IS NOT PERMITTED. A COPY OF SUCH AGREEMENT MUST BE SUPPLIED TO THE BOARD.
4. A RANKS, WHETHER ON-STREET OR OFF-STREET, ONLY THE TAXIS THAT CAN BE ACCOMMODATED IN THE DEMARCATED AREA MAY OCCUPY THE RANK. EXCESS VEHICLES MUST HOLD ELSEWHERE.
5. RANK PERMITS OR LETTERS OF AUTHORITY MUST BE PRODUCED IN RESPECT OF ALL RANKS IN MUNICIPAL AREA, IN PARTICULAR MAJOR TOWNS AND CITIES AND IN PARTICULAR INTER-PROVINCIAL DESTINATIONS.
6. THE ALLOCATION OF ANY ROUTE OR PORTION OF A ROUTE IS SUBJECT TO THE CONDITION THAT IT HAS BEEN APPROVED AND ALLOCATED IN GOOD FAITH AND THAT SUCH ROUTE WILL BE INVALID SHOULD IT TRANSPIRE THAT THE ROUTE OR PORTION THEREOF WILL, OR HAS CAUSED CONFLICT DUE TO IT HAVING BEEN APPROVED BASED ON INCORRECT OR FALSE INFORMATION SUPPLIED TO THE BOARD OR AS A RESULT OF AN ERRORS. IN SUCH INSTANCE THE OPERATING LICENSE MUST BE RETURNED TO THE BOARD FOR CORRECTION.
7. THE VEHICLE MUST BE COVERED BY MOTOR VEHICLE INSURANCE AS WELL AS PERSONAL LIABILITY INSURANCE.



GAZETTE

REGION: ALL

GAZETTE PRINT DATE : 13 MAY 2015

GAZETTE EXPIRY DATE: 03 JUNE 2015

1) APP0039754		GAZETTE NUMBER: LGKZNG03-2015-MAY
2) SE BIYELA ID NO. 5004280289080		
3) P.O. BOX 1780 EMPANGENI 3880		
4) APPLICANT TYPE : NEW OPERATING LICENCE		
5) IS STILL TO BE ACQUIRED		
6.1.1.1	FROM A1316 IMBABALA STREET, NGWELEZANE TO POINTS WITHIN THE CITY OF UMHLATHUZE MUNICIPALITY WITHIN A RADUIS OF 50 (FIFTY) KILOMETERS THEREFROM AND RETURN TO A1316 IMBABALA STREET, NGWELEZANE.	



GAZETTE

REGION: ALL

GAZETTE PRINT DATE : 13 MAY 2015

GAZETTE EXPIRY DATE: 03 JUNE 2015

1) APP0039786	GAZETTE NUMBER: LGKZNG03-2015-MAY
2) HX GAMEDE ID NO. 7004305297082	
3) K 617 UMLAZI TOWNSHIP UMLAZI KWAZULU-NATAL 4066	
4) APPLICANT TYPE : NEW OPERATING LICENCE	
5) IS STILL TO BE ACQUIRED	
6.1.1.1	ROUTE 1 FROM APPROVED TAXI RANK UMLAZI STATION NORTH SIDE INTO SOKESIMBONE ROAD LEFT INTO KING DINGANE BORABORA TURN AROUND TO KING DINGANE, LEFT INTO SIBUSISO MDAKANE ROAD R1902 PICK 'N' DROP LEFT INTO MANGOSUTHU HIGH WAY PICK 'N' DROP LEFT INTO PRINCE MSHIYENI MEMORIAL HOSPITAL, BACK TO MANGOSUTHU HIGHWAY, LEFT INTO R102, RIGHT INTO M4, LEFT INTO MOORE ROAD RIGHT INTO WARWICK AVENUE, TURN RIGHT TO WEST STREET DROP PASSENGERS ALONG WEST STREET RIGHT INTO POINT ROAD RIGHT INTO FISHER STREET, RIGHT INTO SHEPSTONE STREET, LEFT INTO PINE STREET, RIGHT INTO FIELD STREET, LEFT INTO QUEEN STREET TAXI RANK AND PROCEED TO QUEEN STREET RANK QUEEN STREET, RIGHT INTO RUSSELL STREET, LEFT INTO LEOPOLD STREET, LEFT INTO MARKET ROAD, INTO THE SERVICE ROAD BEHIND THE ENGLISH MARKET, AND PROCEED TO THE TAXI RANK AND RETURN AS FOLLOWS: 1.1. FROM QUEEN STREET TAXI RANK, RIGHT INTO RUSSELL STREET, LEFT INTO LEOPOLD STREET, LEFT INTO MARKET ROAD, INTO WILLIAMS ROAD, LEFT INTO MOORE ROAD, INTO INKOSI ALBERT LUTHULI FREEWAY (M4), AND PROCEED TO UMLAZI ALONG THE FORWARD ROUTE IN REVERSE 1.2. FROM WARWICK AVENUE TAXI RANK, LEFT INTO WEST STREET, RIGHT INTO WILLIAMS ROAD, LEFT INTO MOORE ROAD, INTO INKOSI ALBERT LUTHULI FREEWAY (M4), AND PROCEED TO UMLAZI ALONG THE FORWARD ROUTE IN REVERSE NB: NO PICKING UP OF PASSENGERS IN THE CBD ON THE INWARD JOURNEY AND NO DROPPING OFF ON THE OUTWARD JOURNEY.
6.1.1.2	ROUTE 2 FROM APPROVED TAXI RANK UMLAZI STATION NORTH SIDE SOKESIMBONE ROAD, LEFT INTO KING DINGANE, BORABORA TURN TO KING DINGANE INTO SIBUSISO MDAKANE ROAD BECOMING ROAD R1902, PICK 'N' DROP, JOINING SOUTH COAST ROAD, EDWIN SWALES VC DRIVE, M7 RIGHT INTO SARNIA ROAD PASS ROSSBURGH, RIGHT TURN UMBILO ROAD RIGHT TURN GALE STREET TURN RIGHT INTO DALTON ROAD TO APPROVED TAXI STOP IN DALTON ROAD AND RETURN FROM DALTON ROAD, TURN RIGHT INTO WILLIAMS ROAD, INTO SYDNEY ROAD, INTO SARNIA, UMBILO ROAD, INTO EDWIN SWALES VC DRIVE (M7), RIGHT INTO SOUTH COAST ROAD, INTO MANGOSUTHU HIGHWAY (M30), RIGHT INTO ROAD 1902 INTO SIBUSISO MDAKANE AND PROCEED AS PER FORWARD ROUTE IN REVERSE TO UMLAZI TAXI RANK AT UMLAZI STATION NORTH SIDE
6.1.1.3	ROUTE 3 FROM APPROVED TAXI RANK UMLAZI STATION NORTH SIDE ALONG SOKESIMBONE ROAD, TURN LEFT INTO KING DINGANE LEFT INTO SIBUSISO MDAKANE ROAD BECOMING ROAD R1902, PICK 'N' DROP, TURN LEFT INTO PRINCE MCWAYIZENI AND TURN LEFT INTO ISIPINGO OLD MAIN ROAD LEFT TO APPROVED TAXI RANK AT ALEXANDRA ROAD, LEFT INTO CHURCH LANE, TURN RIGHT INTO NWABI ROAD BACK TO ISIPINGO OLD MAIN ROAD AND PROCEED TO UMLAZI TAXI RANK ALONG THE SAME ROUTE IN REVERSE.



GAZETTE

REGION: ALL

GAZETTE PRINT DATE : 13 MAY 2015

GAZETTE EXPIRY DATE: 03 JUNE 2015

6.1.1.4	<p>ROUTE 4</p> <p>FROM APPROVED TAXI RANK UMLAZI STATION NORTH SIDE SOKESIMBONE ROAD TURN LEFT KING DINGANE, BORABORA ROAD TURN AROUND BACK INTO KING DINGANE LEFT INTO SIBUSISO MDAKANE ROAD BECOMING ROAD R1902 PICK 'N DROP, TURN LEFT INTO PRINCE MCWAHYENZI AND TURN LEFT INTO ISIPINGO OLD MAIN ROAD, TURN RIGHT INTO RANA ROAD, TURN RIGHT INTO R102 TURN LEFT INTO PROSPECTION INDUSTRIAL AREA, PICK - UP AND SET DOWN AND RETURN TO UMLAZI NORTH TAXI RANK ALONG THE SAME ROUTE IN REVERSE.</p>
6.1.1.5	<p>ROUTE 5</p> <p>FROM APPROVED TAXI RANK UMLAZI STATION NORTH SIDE SOKESIMBONE TURN LEFT KING DINGANE BORABORA TURN AROUND BACK TO KING DINGANE LEFT SIBUSISO MDAKANE ROAD BECOMING ROAD R1902 PICK 'N DROP TURN LEFT MANGOSUTHU HIGHWAY PICK 'N DROP PRINCE MSHIYENI MEMORIAL HOSPITAL TURN LEFT TO R102 UMBILO ROAD, BEREA ROAD AND PROCEED INTO AND ALONG THE WESTERN FREEWAY (N3) TURN LEFT INTO M13 AND TURN LEFT INTO RICHMOND ROAD, TURN RIGHT INTO ALEXANDRA ROAD, CLARK ROAD RIGHT INTO MOSS ROAD RIGHT INTO ALEXANDRA ROAD TO APPROVED TAXI STOP IN SWANFIELD ROAD, WESTMED, AND RETURN ALONG THE SAME ROUTE TO UMLAZI NORTH TAXI RANK IN REVERSE</p>
6.1.1.6	<p>ROUTE 7 CONDITIONS</p> <p>1. ALL PASSENGERS WILL BE PICKED UP AND DROPPED OFF IN AREAS DESIGNATED BY THE MUNICIPALITY FOR SUCH PURPOSES</p> <p>2. NO PICK UP OF PASSENGERS WILL BE EFFECTED IN AREAS WHICH DO NOT FALL UNDER THE JURISDICTION OF THE ASSOCIATION SAVE PASSENGERS WHO ARE BEING CONVEYED DIRECTLY TO THE STARTING POINT</p> <p>3. ENTRY OR RANKING ON PRIVATE PROPERTY IS NOT PERMITTED WITHOUT THE WRITTEN PERMISSION OF THE LANDLORD, A COPY OF WHICH MUST BE SUPPLIED TO THE BOARD</p> <p>4. WITHOUT HAVING ENTERED INTO AN AGREEMENT WITH OTHER OPERATORS ON A COMMON ROUTE AS CONTEMPLATED SECTION 88(2)(B) OF ACT 22 OF 2000, THE PICKING UP OR SETTING DOWN OF PASSENGERS ON SUCH ROUTE IS NOT PERMITTED. A COPY OF SUCH AGREEMENT MUST BE SUPPLIED TO THE BOARD</p> <p>5. AT RANKS, WHETHER ON STREET OR OFF STREET, ONLY THE TAXIS THAT CAN BE ACCOMMODATED IN THE DEMARCATED AREA MAY OCCUPY THE RANK. EXCESS VEHICLES MUST HOLD ELSEWHERE</p> <p>6. NO PICKING UP OR SETTING DOWN OF PASSENGERS PERMITTED ON ROUTE 5 ALONG THE WESTERN FREEWAY (N3) AND THE M13 EITHER WAY</p>



GAZETTE

REGION: ALL

GAZETTE PRINT DATE : 13 MAY 2015

GAZETTE EXPIRY DATE: 03 JUNE 2015

1) APP0039833	GAZETTE NUMBER: LGKZNG03-2015-MAY
2) MM MSIBI ID NO. 5310035551082	
3) P.O BOX 3247 NEWCASTLE KWAZULU NATAL 2940	
4) APPLICANT TYPE : NEW OPERATING LICENCE	
5) 1 x 15 (SEATED) 0 (STANDING)	
6.1.1.1	FROM HOUSE NO: E7521 TURN RIGHT, THEN LEFT TO HOUSE NO 3654 PICK UP,TURN RIGHT THEN LEFT TO HOUSE NO:3573 PROCEED TURN LEFT TO JOIN AMAJUBA ROAD PROCEED TO SECTION 4 NEXT TO MADEDENI HOSTEL HOUSE NO:5825, PROCEED TO SECTION 5 HOUSE NO:7906, PROCEED TO HOUSE NO: 7676 PROCEED TO SECTION 6 TO HOUSE NO :F1022, PROCEED TO HOUSE NO :F520 THEN PROCEED TO HOUSE NO:7094, FROM THERE PROCEED TOO JOIN ROAD NET TO MADADENI BEER WHOLESALER, TURN LEFT AT THE ROBOT PROCEED TO JOIN DR FT MDLALOSE RD TO GO THROUGH TO MASIPHEPHE ROAD TO JOIN ALBERT WESSELS STRAIGHT TO JOIN ALLEN STREET TURN TO JOIN HOSPITAL STREET TO HAPPY CHILDREN SCHOOL TURN BACK TO JOIN ISLAMIC COLLEGE SCHOOL TO JOIN SCOTT STREET THEN TURN RIGHT TO JOIN CENTRE, PROCEED TO JOIN KIRKLAND STREET TURN LEFT TO SE VAWDA SCHOOL- U TURN LEFT THEN RIGHT TO JOIN SURTHERLAND STREET. AFTERNOON TRIP LAST POINT WILL BE FIRST POINT UNTIL HOUSE NO:1840.



GAZETTE

REGION: ALL

GAZETTE PRINT DATE : 13 MAY 2015

GAZETTE EXPIRY DATE: 03 JUNE 2015

1) APP0039835	GAZETTE NUMBER: LGKZNG03-2015-MAY
2) MM MSIBI ID NO. 5310035551082	
3) P.O BOX 3247 MADADENI KWAZULU-NATAL 2940	
4) APPLICANT TYPE : NEW OPERATING LICENCE	
5) 1 x 13 (SEATED) 0 (STANDING)	
6.1.1.1	FROM HOUSE NO: 1628 TURN RIGHT THEN LEFT TO HOUSE NO:2021, PICK UP PROCEED, TURN RIGHT THEN TURN LEFT TO HOUSE NO:1478 PROCEED TURN LEFT TO JOIN AMAJUBA ROAD PROCEED TO SECTION 7 NEXT TO MADADENI HOSTEL HOUSE NO:1495 PROCEED TO SECTION 5 HOUSE NO:7228 PROCEED TO HOUSE NO:1062 PROCEED TO SECTION 5 TO HOUSE NO: 1027 PROCEED TO HOUSE NO:1057 THEN PROCEED TO HOUSE NO:8057 FROM THERE PROCEED TO JOIN ROAD NEXT TO MADADENI HOSPITAL PROCEED TO JOIN ROAD NEXT TO MADADENI BEER WHOLESALERS SECTION 3 HOUSE NO:8371 THEN PROCEED TO SECTION 2 TO SAMUKELWA ROAD TO HOUSE NO:2277 AND HOUSE NO:2411 THEN TURN LEFT AT THE ROBOT PROCEED TO JOIN DR FT MDLALOSE RD TO GO THROUGH TO MASIPHEPHE RD TO JOIN ALBERT WESSELS STRAIGHT TO JOIN ALLEN STREET TURN LEFT TO JOIN HOSPITAL STREET TO SCHEMSFORD SCHOOL TURN BACK TO JOIN LENNOXTON DR TO JOIN SCOTT STREET THEN TURN RIGHT TO JOIN CENTRE PROCEED TO JOIN KIRKLAND STREET TURN LEFT TO SE VAWDA SCHOOL - U TURN LEFT THEN RIGHT TO JOIN SURTHERLAND STREET.

**GAZETTE**

REGION: ALL

GAZETTE PRINT DATE : 13 MAY 2015

GAZETTE EXPIRY DATE: 03 JUNE 2015

1) APP0039852	GAZETTE NUMBER: LGKZNG03-2015-MAY
2) SIBIYA N ID NO. 6304070461082	
3) 5 LYNWOOD CRESCENT PINETOWN 3610	
4) APPLICANT TYPE : NEW OPERATING LICENCE	
5) IS STILL TO BE ACQUIRED	
6.1.1.1	<p>ROUTE 1.A KWA-MASHU TOWNSHIP TO DURBAN INWARDS FROM KWA-MASHU TAXI RANK TO DURBAN KWA-MASHU TAXI RANK, INTO MALANDELA ROAD, INTO INANDA ROAD, INTO INANDA HIGHWAY, RIGHT INTO N2, INTO WESTERN FREEWAY (N3) ALONG THE WESTERN FREEWAY (N3), LEFT INTO BEREA ROAD NORTH, INTO OLD DUTCH ROAD, ALICE STREET, RIGHT INTO GREY STREET, LEFT INTO COMMERCIAL, LEFT INTO FIELD STREET TO SOLDIER'S WAY TAXI RANK. ALTERNATIVELY: FROM COMMERCIAL ROAD, TURN RIGHT INTO GARDNER STREET, RIGHT INTO PINE STREET TO WESTERN FREEWAY. OUTWARDS: FROM DURBAN BACK TO KWA-MASHU FROM SOLDIER'S WAY TAXI RANK, TO FIELD STREET, LEFT INTO LEOPOLD STREET, TO CANNONGATE ROAD, INTO WESTERN FREEWAY (N3), INTO N2, INANDA ROAD OFF-RAMP, INANDA HIGHWAY, MALANDELA ROAD.</p>



GAZETTE

REGION: ALL

GAZETTE PRINT DATE : 13 MAY 2015

GAZETTE EXPIRY DATE: 03 JUNE 2015

6.1.1.2	<p>ROUTE 2.A FROM KWAMASHU SECTIONS C, D, & B, K & J AND L & M TO DURBAN 2.1 C, D & B:</p> <p>UBUBANE ROAD, RIGHT INTO ISIGWEGWE ROAD, INTO ISIPINGO ROAD, LEFT INTO AMANZIMTOTI ROAD, LEFT INTO MALANDELA ROAD, INTO INANDA ROAD, INTO INANDA HIGHWAY, RIGHT INTO N2, INTO WESTERN FREEWAY (N3) ALONG WESTERN FREEWAY (N3), LEFT TO BEREA ROAD NORTH, OLD DUTCH ROAD, ALICE STREET, RIGHT INTO GREY STREET, LEFT INTO COMMERCIAL, LEFT INTO FIELD TO SOLDIER'S WAY TAXI RANK.</p> <p>ALTERNATIVELY: FROM COMMERCIAL ROAD, RIGHT GARDNER STREET, RIGHT INTO PINE STREET INTO WESTERN FREEWAY.</p> <p>ALTERNATIVELY: MALANDELA ROAD, M25, AND N2, INTO WESTERN FREEWAY (N3).</p> <p>2.2 K & J NKONJANE ROAD, LEFT INTO SIGWACA ROAD, RIGHT INTO PHOTHWE ROAD, RIGHT INTO MPANGELE ROAD, LEFT INTO MCAKA ROAD, LEFT INTO MKHIWANE ROAD, RIGHT INTO NYALA ROAD, INTO UNDLONDLO ROAD, RIGHT INTO MALANDELA ROAD, INANDA ROAD, INTO INANDA HIGHWAY, RIGHT INTO N2 INTO WESTERN FREEWAY (N3) EAST BOUND, ALONG TO WESTERN FREEWAY (N3), LEFT TO BEREA ROAD NORTH, INTO OLD DUTCH ROAD, ALICE STREET, RIGHT INTO GREY STREET, LEFT INTO COMMERCIAL, LEFT INTO FIELD, TO SOLDIER'S WAY TAXI RANK.</p> <p>ALTERNATIVELY: FROM COMMERCIAL ROAD, RIGHT INTO GARDNER STREET, RIGHT INTO PINE STREET TO WESTERN FREEWAY.</p> <p>ALTERNATIVELY: MALANDELA ROAD, M25, AND N2, INTO WESTERN FREEWAY (N3).</p> <p>2.3. L & M: BHEJANE ROAD, RIGHT INTO HLOBANE ROAD, LEFT INTO LUTHULI ROAD, RIGHT INTO ZULU ROAD, LEFT INTO NTOMBELA ROAD, RIGHT INTO MALANDELA ROAD, INTO INANDA ROAD, INTO INANDA HIGHWAY, RIGHT INTO N2 WESTERN FREEWAY (N3) EAST BOUND, ALONG TO WESTERN FREEWAY (N3), LEFT TO BEREA ROAD, INTO OLD DUTCH ROAD, ALICE STREET, RIGHT INTO GREY STREET, LEFT INTO COMMERCIAL, LEFT INTO FIELD STREET, TO SOLDIER'S WAY TAXI RANK.</p> <p>ALTERNATIVELY: FROM COMMERCIAL ROAD, RIGHT INTO GARDNER STREET, RIGHT INTO PINE STREET TO WESTERN FREEWAY.</p> <p>ALTERNATIVELY: MALANDELA ROAD, M25, AND N2, INTO WESTERN FREEWAY (N3).</p> <p>ALTERNATIVELY: NYALA ROAD, LEFT INTO PHITHI, INTO MDONI ROAD, NYALA, INTO MBONDWE ROAD, RIGHT INTO SIBISI ROAD, INTO MKHWANAZI ROAD, LEFT INTO MAKHATHINI ROAD, LEFT INTO MLANGENI ROAD, LEFT INTO NTOMBELA ROAD INTO INANDA ROAD, INTO INANDA HIGHWAY, RIGHT INTO N2 INTO WESTERN FREEWAY (N3) EAST BOUND, ALONG TO WESTERN FREEWAY (N3), LEFT TO BEREA ROAD NORTH, INTO OLD DUTCH ROAD, ALICE STREET, RIGHT INTO GREY STREET, LEFT INTO COMMERCIAL, LEFT INTO FIELD STREET, TO SOLDIER'S WAY TAXI RANK.</p> <p>ALTERNATIVELY: FROM COMMERCIAL ROAD, RIGHT INTO GARDNER STREET, RIGHT INTO PINE STREET TO WESTERN FREEWAY.</p>
6.1.1.3	<p>ROUTE 3 A FROM APPROVED TAXI RANK IN KWA-MASHU TO APPROVED TAXI RANK IN PINETOWN VIA BESTER, CROSSROADS DIRECT AND RETURN.</p> <p>ALONG MALANDELA ROAD, LEFT INTO BHEJANE ROAD, ALONG BHEJANE ROAD, LEFT INTO SIBISI ROAD, RIGHT INTO NYALA ROAD, RIGHT INTO BHUNGEZI ROAD, RIGHT INTO NTUZUMA ACCESS, RIGHT INTO M25 ON- RAMP AND PROCEED TO BESTER'S TAXI RANK.</p> <p>ALONG MALANDELA ROAD, LEFT INTO BHEJANE ROAD, RIGHT INTO ZULU ROAD, LEFT INTO NTOMBELA ROAD, LEFT INTO MALANDELA ROAD AND PROCEED TO CROSSROADS TAXI RANK.</p> <p>FROM THE RANK AT KWA-MASHU STATION ALONG ANY OF THE ROUTES ABOVE INTO AND ALONG MALANDELA ROAD, INTO INANDA ROAD, RIGHT INTO THE N2, RIGHT INTO M19, ALONG THE M19, INTO ST. JOHN AVENUE, RIGHT INTO OLD MAIN ROAD (M31), LEFT INTO CROMPTON ROAD, RIGHT INTO HILL STREET AND PROCEED TO THE TAXI RANK.</p>



GAZETTE

REGION: ALL

GAZETTE PRINT DATE : 13 MAY 2015

GAZETTE EXPIRY DATE: 03 JUNE 2015

- | | |
|---------|---|
| 6.1.1.4 | ROUTE 4.A. FROM APPROVED TAXI RANK IN KWA-MASHU TO APPROVED TAXI RANK IN STANGER VIA VERULAM
ALONG MALANDELA ROAD, RIGHT INTO M25, LEFT INTO THE N2, ALONG THE N2 LEFT INTO M41,
ALONG THE M41 RIGHT INTO WICK STREET, LEFT INTO IRELAND STREET, RIGHT INTO WICK STREET,
RIGHT INTO R102, PROCEED ALONG R102, PROCEED ALONG R102 TO STANGER DIRECT AND RETURN. |
|---------|---|



GAZETTE

REGION: ALL

GAZETTE PRINT DATE : 13 MAY 2015

GAZETTE EXPIRY DATE: 03 JUNE 2015

1) APP0039878	GAZETTE NUMBER: LGKZNG03-2015-MAY
2) D MWELASE ID NO. 4203105185082	
3) PO BOX 1465 ESIKHAWINI KWAZULUNATAL 3880	
4) APPLICANT TYPE : NEW OPERATING LICENCE	
5) IS STILL TO BE ACQUIRED	
6.1.1.1	<p data-bbox="240 698 400 725">OLD ESHOWE</p> <p data-bbox="240 745 1310 819">1. OLD ESHOWE (EKUPHUMULENI) TO EMPANGENI: PICK AND DROPS EMHLALINI, ENKWALINI, KWAQHAMUKA, MSUNDUZI, NCEKWANE, NTSHIDI, QEDUSIZI, DLAMU, MATSHAMNYAMA DROP PASSENGERS TO BOXER RANK RETURN DOING THE SAME.</p>



GAZETTE

REGION: ALL

GAZETTE PRINT DATE : 13 MAY 2015

GAZETTE EXPIRY DATE: 03 JUNE 2015

1) APP0039893	GAZETTE NUMBER: LGKZNG03-2015-MAY
2) CC KING ID NO. CK 2004/09985723	
3) PO BOX 670 MSUNDUZI PMBURG 3231	
4) APPLICANT TYPE : NEW OPERATING LICENCE	
5) 1 x 15 (SEATED) 0 (STANDING)	
6.1.1.1	<p>ROUTE 1: GRANGE / WESTGATE TO CITY TERMINAL - PIETERMARITZBURG INBOUND ROUTE FROM GRANGE TERMINUS OFF WHITE AND TURNBULL ROAD INTO WHITE ROAD, RIGHT INTO JORDAN ROAD, RIGHT INTO CORBETT, LEFT INTO JEFFRIES ROAD, LEFT INTO WHITE ROAD, RIGHT INTO TRELAWNEY ROAD, LEFT INTO RICHMOND ROAD, INTO ALEXANDRA ROAD, LEFT INTO COLLEGE ROAD, INTO WEST STREET, RIGHT INTO LONGMARKET STREET, LEFT INTO RETIEF STREET, LEFT INTO CHURCH STREET, LEFT INTO OLD MARKET STREET TO CITY TERMINUS. OUTBOUND ROUTE FROM CITY TERMINUS INTO CEMMERICAL ROAD, RIGHT INTO LOOP STREET, LEFT INTO WEST STREET, INTO COLLEGE, RIGHT INTO ALEXANDRA ROAD, INTO RICHMOND ROAD, RIGHT INTO TRELAWNEY ROAD, RIGHT INTO WHITE ROAD TO GRANGE TERMINUS.</p>
6.1.1.2	<p>ROUTE 2: GRANGE TERMINUS TO CITY TERMINUS (PMB) VIA CAMPS DRIFT: INBOUND ROUTE: FROM GRANGE TERMINUS AT WHITE ROAD / TURNBULL ROAD, INROUTE 2: GRANGE TERMINUS TO CITY TERMINUS (PMB) VIA CAMPS DRIFT: INBOUND ROUTE: FROM GRANGE TERMINUS AT WHITE ROAD / TURNBULL ROAD, INTO WHITE ROAD, LEFT INTO HARTFORD ROAD, RIGHT INTO SLANGSPRUIT ROAD, INTO PENTRITCH ROAD, LEFT INTO CAMPS DRIFT ROAD, LEFT INTO BARNESLEY RETURN TO CAMPS DRIFT, RIGHT INTO EDENDALE ROAD, RIGHT INTO LONGMARKET STREET, LEFT TO RETIEF STREET, LEFT INTO PIETERMARITZ STREET, LEFT INTO BOSHOF STREET, RIGHT INTO CHURCH STREET, LEFT INTO OLD MARKET ROAD TO CITY TERMINUS. OUTBOUND ROUTE: FROM CITY TERMINUS INTO COMMERCIAL ROAD, RIGHT INTO LOOP STREET, LEFT INTO EDENDALE, LEFT INTO CAMPS DRIFT ROAD, RIGHT INTO BARNESLEY ROAD, RETURN TO CAMPS DRIFT ROAD, RIGHT INTO PENTRITCH ROAD INTO SLANGSPRUIT, LEFT INTO HARTFORD, RIGHT INTO WHITE ROAD TO TERMINUS AT WHITE / TURNBULL ROAD. TO WHITE ROAD, LEFT INTO HARTFORD ROAD, RIGHT INTO SLANGSPRUIT ROAD, INTO PENTRITCH ROAD, LEFT INTO CAMPS DRIFT ROAD, LEFT INTO BARNESLEY RETURN TO CAMPS DRIFT, RIGHT INTO EDENDALE ROAD, RIGHT INTO LONGMARKET STREET, LEFT TO RETIEF STREET, LEFT INTO PIETERMARITZ STREET, LEFT INTO BOSHOF STREET, RIGHT INTO CHURCH STREET, LEFT INTO OLD MARKET ROAD TO CITY TERMINUS. OUTBOUND ROUTE: FROM CITY TERMINUS INTO COMMERCIAL ROAD, RIGHT INTO LOOP STREET, LEFT INTO EDENDALE, LEFT INTO CAMPS DRIFT ROAD, RIGHT INTO BARNESLEY ROAD, RETURN TO CAMPS DRIFT ROAD, RIGHT INTO PENTRITCH ROAD INTO SLANGSPRUIT, LEFT INTO HARTFORD, RIGHT INTO WHITE ROAD TO TERMINUS AT WHITE / TURNBULL ROAD.</p>



GAZETTE

REGION: ALL

GAZETTE PRINT DATE : 13 MAY 2015

GAZETTE EXPIRY DATE: 03 JUNE 2015

6.1.1.3	<p>ROUTE 3: NAPIERVILLE TO CITY TERMINUS (VIA EDENDALE ROAD): INBOUND ROUTE: FROM TERMINUS AT NEW PRISON PMB INTO EUGENE MARAIS ROAD, LEFT INTO ROY CAMPBELL DR, LEFT INTO LANGENHOVEN ROAD, RIGHT INTO ARUM ROAD, RIGHT INTO ROY CAMPBELL DR, RIGHT INTO EUGENE MARAIS ROAD, RIGHT INTO SHERWOOD ROAD, RIGHT INTO DEVONSHIRE ROAD, LEFT INTO EDENDALE ROAD, RIGHT INTO LONGMARKET STREET, LEFT INTO RETIEF STREET, LEFT INTO CHURCH STREET, LEFT INTO OLD MARKET TO CITY TERMINUS. OUTBOUND ROUTE: FROM CITY TERMINUS INTO COMMERCIAL ROAD, RIGHT INTO LOOP STREET, LEFT INTO EDENDALE ROAD, RIGHT INTO DEVONSHIRE, INTO EUGENE MARAIS TO TERMINUS AT NEW PRISON PMB</p>
6.1.1.4	<p>NAPIERVILLE TO CITY TERMINUS (VIA MAYOR,S WALK)</p> <p>INBOUND ROUTE:</p> <p>FROM TERMINUS AT NEW PRISON PMB INTO EUGENE MARAIS ROAD, LEFT INTO ROY CAMPBELL DR, LEFT INTO LANGENHOVEN ROAD, RIGHT INTO ARUM ROAD LEFT INTO ROY CAMPBEL DR, LEFT INTO NEVILLE ROAD, RIGHT INTO NIENABER ROAD, LEFT INTO NEVILLE ROAD, LEFT INTO GARDENS ROAD, RIGHT INTO BEVERLEY ROAD, RIGHT INTO LAFFAN ROAD, LEFT INTO NEVILLE ROAD, RIGHT INTO MAYOR,S WALK, INTO BERG STREET, RIGHT INTO RETIEF STREET, RIGHT INTO PIETERMARITZ STREET, LEFT INTO BOSHOF, RIGHT INTO CHURCH STREET, LEFT INTO MARKET TO CITY TERMINUS.</p> <p>OUTBOUND ROUTE:</p> <p>FROM CITY TERMINUS INTO COMMERCIAL ROAD, RIGHT INTO LOOP STREET LEFT INTO EDENDALE ROAD, RIGHT INTO DEVONSHIRE ROAD, INTO EUGENE MARAIS ROAD TO TERMINUS AT NEW PRISON PMB.</p>
6.1.1.5	<p>SLANGSPRUIT TO CITY TERMINUS (PMB)</p> <p>INBOUND ROUTE:</p> <p>FROM SLANGSPRUIT TERMINUS AT MATHUNGA ROAD, INTO SLANGSPRUIT ROAD, INTO BAKEWELL ROAD, LEFT INTO TURNBULL ROAD, INTO WHITE ROAD, TO GRANGE SCHOOL, RETURN TO TURNBULL ROAD ROAD, RIGHT INTO BAKEWELL ROAD, RIGHT INTO SLANGSPRUIT ROAD, INTO PENTRICH ROAD LEFT INTO CAMPS DRIFT ROAD, RIGHT INTO EDENDALE, RIGHT INTO LONGMARKET STREET, LEFT INTO RETIEF STREET, LEFT INTO CHURCH STREET, LEFT INTO OLD MARKET ROAD TO CITY TERMINUS.</p> <p>OUTBOUND ROUTE:</p> <p>FROM CITY TERMINUS INTO COMMERCIAL ROAD, RIGHT INTO LOOP STREET, LEFT INTO EDENDALE ROAD, LEFT INTO CAMPS DRIFT ROAD, RIGHT INTO PENTRICH ROAD, INTO SLANGSPRUIT ROAD, LEFT INTO BAKEWELL, INTO TURNBULL ROAD, INTO WHITE ROAD, TO GRANGE SCHOOL RETURN TO TURNBULL ROAD, INTO BAKEWELL INTO SLANGSPRUIT ROAD TO TERMINUS AT MATHUNGA ROAD.</p>
6.1.1.6	<p>ROUTE 6 RICHMOND CREST TO CITY TERMINUS (PMB)</p> <p>INBOUND ROUTE:-</p> <p>FROM SOUTHGATE SHOPPING CENTRE / RICHMOND ROAD, INTO ALEXANDRA ROAD, LEFT INTO COLLEGE ROAD, INTO WEST STREET, RIGHT INTO LONGMARKET STREET, LEFT AT RETIEF STREET, LEFT INTO CHURCH STREET, LEFT INTO OLD MARKET ROAD TO CITY TERMINUS.</p> <p>OUTBOUND ROUTE:-</p> <p>FROM CITY TERMINUS INTO COMMERCIAL ROAD, RIGHT INTO LOOP STREET LEFT INTO WEST STREET, INTO COLLEGE ROAD, RIGHT INTO ALEXANDRA ROAD, INTO RICHMOND ROAD TO CORNER MURRAY ROAD AND RETURN TO SOUTHGATE SHOPPING CENTRE / RICHMOND ROAD TERMINUS.</p>



GAZETTE

REGION: ALL

GAZETTE PRINT DATE : 13 MAY 2015

GAZETTE EXPIRY DATE: 03 JUNE 2015

1) APP0039902	GAZETTE NUMBER: LGKZNG03-2015-MAY
2) B NENE ID NO. 3501180205084	
3) PO BOX 2043 BOTHAS HILL KWAZULU-NATAL 3660	
4) APPLICANT TYPE : NEW OPERATING LICENCE	
5) IS STILL TO BE ACQUIRED	
6.1.1.1	<p data-bbox="240 685 518 714">NYUSWA TO PINETOWN</p> <p data-bbox="240 741 1423 913">FROM QADI/NYUSWA RANK ALONG UNNAMED ROADS THROUGH SHELELE, MGOGOZI, MABEDLANA, MLAMBO, MKHIZWANE, EZITHOLENI, MATHEBETHU, MNAMATHA, SHAYAMOYA, SIKHELEKEHLENI, INTO OLD MAIN ROAD PASS VALLEY TRUST, QADI EXTENSION, BOTHAS HILL, BOTHAS HILL STATION, PASS KEARSNEY COLLEGE, INTO MKHIZE ROAD, ASSAGAY ROAD, ALONG THE M13 TO HILLCREST TAXI RANK IN INANDA ROAD, RETURN TO THE M13, PASS POLICE STATION, HILDENE, WISTON PARK, GILLETS, MAYTIME CENTRE, KLOOF SHOPPPING CENTRE, PROCEED ALONG THE M13 THROUGH FIELD'S HILL TO THE INTERSECTION WITH OLD MAIN ROAD AND RICHMOND ROAD.</p> <p data-bbox="240 938 389 967">ALTERNATE:</p> <p data-bbox="240 992 1423 1039">1.1 TURN LEFT INTO OLD MAIN ROAD IN PINETOWN AND PROCEED TO ANDERSON STREET TAXI RANK AND RETURN TO THE STARTING POINT ALONG THE SAME ROUTE IN THE OPPOSITE DIRECTION.</p> <p data-bbox="240 1039 1423 1162">1 2 TURN RIGHT INTO RICHMOND ROAD, LEFT INTO TRAFFORD ROAD, HILLCLIMB RAOD, SUZUKA ROAD, KYALAMI ROAD, CIRCUIT ROAD, MALCOLM ROAD, CLARK ROAD, MOSS ROAD, ALEXANDER ROAD, BACK IN TO RICHMOND ROAD, INTO OLD MAIN ROAD, LEFT INTO ANDERSON STREET INTO ANDERSON TAXI RANK AND RETURN TO THE STARTING POINT ALONG THE SAME ROUTE IN THE OPPOSITE DIRECTION.</p> <p data-bbox="240 1187 397 1216">CONDITIONS:</p> <p data-bbox="240 1240 1423 1310">1. PICKING UP AND SETTING DOWN OF PASSENGERS EN ROUTE IN BOTH DIRECTIONS SUBJECT TO AGREEMENTS IN TERMS OF SECTION 88(2)(B) OF ACT 22 OF 2000 WITH AFFECTED TAXI ASSOCIATIONS, IF APPLICABLE.</p> <p data-bbox="240 1310 1423 1339">2. NO PRIVATE PROPERTY MAY BE ENTERED WITHOUT THE WRITTEN APPROVAL OF THE LANDLORD.</p> <p data-bbox="240 1339 1423 1359">3. RANK PERMITS FOR EACH VEHICLE TO BE OBTAINED FROM THE AFFECTED MUNICIPALITY.</p>



GAZETTE

REGION: ALL

GAZETTE PRINT DATE : 13 MAY 2015

GAZETTE EXPIRY DATE: 03 JUNE 2015

1) APP0040005	GAZETTE NUMBER: LGKZNG03-2015-MAY
2) ZF MKHIZE ID NO. 5501080611082	
3) N 610 UMLAZI T/SHIP P O UMLAZI DURBAN KWA-ZULU NATAL 4031	
4) APPLICANT TYPE : NEW OPERATING LICENCE	
5) 1 x 14 (SEATED) 0 (STANDING)	
6.1.1.1	APPROVED ROUTES ISIPINGO DURBAN TAXI ASSOCIATION ROUTE 1 FORWARD ROUTE "1.ISIPINGO TO DURBAN "FROM ISIPINGO TAXI RANK ON ALEXANDER AVENUE, TURN RIGHT INTO ALEXANDER AVENUE TURN LEFT INTO THOMAS LANE. RIGHT INTO CHURCH LANE, LEFT INTO OLD MAIN ROAD, RIGHT INTO PROSPECTION ROAD (R102). LEFT INTO N2, LEFT INTO M4, LEFT INTO MOORE ROAD, RIGHT INTO SYDNEY ROAD, INTO WARWICK AVENUE, RIGHT WEST STREET TO THEATRE LANE TAXI RANK (Z) OR PROCEED ALONG WEST STREET, LEFT INTO FIELD STREET, RIGHT INTO COMMERCIAL ROAD. LEFT INTO ALI WAL STREET, LEFT INTO ORDINANCE ROAD, STRAIGHT INTO LEOPOLD STREET, PROCEED TO MARKET ROAD: RANK 49- OFFLOAD.1.1. RETURN ROUTEDURBAN TO ISIPINGO FROM RANK 49 ON MARKET ROAD PROCEED ON MARKET ROAD, PROCEED TO JOIN M4, LEFT N2, RIGHT INTO PROSPECTON ROAD (R102), LEFT INTO OLD MAIN ROAD, RIGHT INTO ALEXANDRA AVENUE, LEFT INTO ISIPINGO TAXI RANK.1.2. ALTERNATE: FROM ISIPINGO TAXI RANK, ALEXANDRA AVENUE PROCEED AS PER ROUTE ONE TO TAXI RANK ON PROSPECTON ROAD OUTSIDE TOYOTA MAIN GATE, PROCEED ON PROSPECTON ROAD, LEFT INTO JOYNER ROAD, LEFT INTO THE EAST AVENUE ROAD. RIGHT INTO REFINERY DRIVE, TURN AROUND AT SAPREF REFINERY GATES, AND PROCEED ON REFINERY DRIVE. RIGHT INTO THE EAST AVENUE, RIGHT INTO PROSPECTON ROAD, RIGHT INTO N2- AND PROCEED TO RANK 49 AS PER ROUTE 1 AND RETURN ALONG THE SAME ROUTE TO ISIPINGO TAXI RANK.1.3. RETURN ROUTEDURBAN TO ISIPINGO FROM TAXI RANK ON THEATRE LANE, LEFT INTO WEST STREET, LEFT INTO FIELD STREET, LEFT INTO LEOPOLD STREET, LEFT INTO MARKET ROAD, JOIN M4, AND PROCEED AS PER 1.1 TO ISIPINGO TAXI RANK.
6.1.1.2	CONDITIONS:"1.PASSENGERS MAY BE PICKED UP AND/OR SET DOWN ONLY AT DESIGNATED TAXI RANK OR TAXI STOP, WHICH SHALL EXCLUDE BUS STOPS. 2.ON THE IN BOUND TRIP TO DURBAN, NO PASSENGERS MAY BE PICKED UP EN ROUTE FROM ENTERING THE N2, UNTIL REACHING RANK 49 AND Z TAXI RANKS.3. ON THE RETURN TRIP TO ISIPINGO, NO PASSENGERS MAY BE SET DOWN UNTIL REACING PROSPECTION OR ISIPINGO.4.ENTRY OR RANKING ON PRIVATE PROPERTY IS NOT PERMITTED WITHOUT WRITTEN PERMISSION OF THE LANDLORD, A COPY OF WHICH MUST BE SUPPLIED TO THE BOARD.5.WITHOUT HAVING ENTERED INTO AN AGREEMENT WITH OTHER OPERATORS ON A COMMON ROUTE, AS CONTEMPLATED BY SECTION 88(2)(B) OF ACT 22 OF 2000, THE PICKING UP OR SETTING DOWN OF PASSENGERS ON SUCH ROUTE IS NOT PERMITTED. A COPY OF SUCH AGREEMENT MUST BE SUPPLIED TO THE BOARD.6.AT RANKS, WHETHER ON STREET OR OFF STREET, ONLY THE TAXIS THAT CAN BE ACCOMODATED IN THE DEMARCATED AREA MAY OCCUPY THE RANK, EXCESS VEHICLES MUST HOLD ELSEWHERE AT DESIGNATED HOLDING AREAS. 7.RANK PERMITS OR LETTERS OF AUTHORITY MUST BE PRODUCED IN RESPECT OF ALL RANKS IN MUNICIPAL AREAS, IN PARTICULAR MAJOR TOWNS AND CITIES. 8.THE ALLOCATION OF ANY ROUTE OR PORTION OF A ROUTE IS SUBJECT TO THE CONDITION THAT IT HAS BEEN APPROVED AND ALLOCATED IN GOOD FAITH AND THAT SUCH ROUTE WILL BE INVALID SHOULD IT TRANSPIRE THAT THE ROUTE OR PORTION THEREOF WILL, OR HAS CAUSED CONFLICT DUE TO IT HAVING BEEN APPROVED BASED ON INCORRECT OR FALSE INFORMATION SUPPLIED TO THE BOARD OR AS A RESULT OF AN ERROR. IN SUCH INSTANCE THE OPERATING LICENCE MUST BE RETURNED TO THE BOARD FOR CORRECTION. 9.THE VEHICLE MUST BE COVERED BY MOTOR VEHICLE INSURANCE AS WELL AS PERSONAL LIABILITY INSURANCE., CHATSWORTH - MOBENI HEIGHTS,22064X2202J000050289,KZNBRCDBN00756, FROM RANK NO 80 AT R. K. KHANS HOSPITAL IN CHATSWORTH CIRCLE TO MOBENI HEIGHTS SHOPPING CENTRE IN IMPALA DRIVE, RIGHT INTO CHATSWORTH CIRCLE, RIGHT INTO FLORENCE NIGHTINGALE DRIVE, RIGHT INTO WESTCLIFF DRIVE, DIRECT INTO PELICAN DRIVE, RIGHT INTO HAVENSIDE DRIVE, RIGHT INTO IMPALA DRIVE, INTO MOBENI HEIGHTS SHOPPING CENTRE AND RETURN ALONG THE FORWARD ROUTE IN REVERSE TO R. K. KHAN HOSPITAL IN CHATSWORTH CIRCLE. CHATSWORTH CIRCLE - CHATSWORTH RIDGE CENTRE,22064X22064X00050290,KZNBRCDBN00757, FROM RANK NO. 80 AT R. K. KHANS HOSPITAL IN CHATSWORTH CIRCLE TO CHATSWORTH RIDGE CENTRE IN LINK ROAD, LEFT INTO CHATSWORTH CIRCLE, LEFT INTO CROFTDENE DRIVE, RIGHT INTO MONTDENE DRIVE, LEFT INTO ROAD 702, LEFT INTO ROAD 701, RIGHT INTO ROAD 751, RIGHT INT



GAZETTE

REGION: ALL

GAZETTE PRINT DATE : 13 MAY 2015

GAZETTE EXPIRY DATE: 03 JUNE 2015

1) APP0040010	GAZETTE NUMBER: LGKZNG03-2015-MAY
2) OT MABASO ID NO. 6105220690086	
3) P.O BOX 3487	
LADYSMITH KWAZULU-NATAL 3370	
4) APPLICANT TYPE : NEW OPERATING LICENCE	
5) IS STILL TO BE ACQUIRED	
6.1.1.1	1. UITVAL TO LADYSMITH:FROM UITVAL TAXI RANK, ESAMBENENI, P361 KWHLATHINI 1&2, THOLENI, SLANFORD DOUGLAS, MAHWENI HIGH SCHOOL, EZIHLABATHINI, TURN LEFT TO HELPMKEAAR ROAD , SGWEJE SECONDARY SCHOOL, BACK TO HELPMKEAAR ROAD TURN LEFT TO SOMSHOEK VAALKOP, SPANDIKRONI, BACK TO HELPMKEAAR ROAD TO EKUVUKENI TO WAAIHOEK NOQHAZA, FITTY PARK, BACK TO HELMEKAAR ROAD , JOIN N11, STRAIGHT TO CRAWSHAW STREET, TO LYLLE STREET TURN LEFT TO PLAZA TAXI RANK (DROP OFF), BACK LYLLE STREET TO ILLING ROAD TAXI RANK AND RETURN.ALTERNATIVE 1:FROM UITVAL TAXI RANK, ESAMBANENI P361, DOUGLAS MAWENI HIGH SCHOOL , EZIHLABATHINI, TURN LEFT TO HELPMKEAAR ROAD, SGWEJE SECONDARY SCHOOL BACK TO HELPMKEAAR ROAD, TURN LEFT TO SOMSHOEK, SPANDITHON, BACK TO HELPMKEAAR ROAD, TO EKUNUKENI, TO WAAIHOEK NOQHAZA, FITTY PARK, BACK TO HELPMKEAAR ROAD, STEDVILLE (DROP OFF), STRAIGHT TO CRAWSHAW STREET TO LYLLE STREET AND TURN TO PLAZA TAXI RANK (DROP OFF ONLY) BACK TO LYLLE STREET TO ILLINGS ROAD TACXI RANK AND RETURN.
6.1.1.2	ROUTE 2:EKUVUKENI TO LADYSMITH:FROM EKUVUKENI , TO WAAIHOEK , NOQHAZA, FITTY PARK TO HELPMKEAAR ROAD , STRAIGHT TO CRAWSHAW STREET TO LYLLE STREET, TURN LEFT TO PLAZA RANK (DROP OFF), AND BACK TO LYLLE STREET, TO ILLING STREET TAXI RANK AND RETURN ALONG THE SAME ROUTE.
6.1.1.3	ROUTE 3:WAAIHOEK TO LADYSMITH:FROM WAAIHOEK NOQHAZA, TO HELPMKEAAR ROAD N11, CRAWSHAW, LYLLE STREET, TURN TO PLAZA TAXI RANK (DROP OFF ONLY), BACK TO LYLLE STREET, TO ILLING ROAD TAXI RANK AND RETURN ALONG THE SAME ROUTE.ALTERNATIVE :FROM WAAIHOEK NOQHAZA, TO HELPMKEAAR, TO SHEPSTONE ROAD, TURN LEFT TO FAIRDROUGH STREET, TURN RIGHT TO HYDE STREET INTO C.F.C.C, BACK TO HYDE STREET AND FAIRDROUGH STREET , LEFT TO EGERTON STREET, RIGHT DIAMANA STREET, CONVENT STREET TURN RIGHT TO MURCHISON STREET, TURN LEFT TO ALEXANDRA STREET AND CROSS MURCHISON TO PORT ROAD, LEFT TO BATTERY STREET , TO HOSPITAL BACK TO ILLING ROAD TAXI RANK AND RETURN ALONG THE SAME ROUTE. (ONLY DROP OFF)



GAZETTE

REGION: ALL

GAZETTE PRINT DATE : 13 MAY 2015

GAZETTE EXPIRY DATE: 03 JUNE 2015

6.1.1.4 CONDITIONS/RESTRICTIONS

1. PASSENGERS MAY BE PICKED UP AND/OR SET DOWN ONLY AT DESIGNATED TAXI RANK OR TAXI STOP, WHICH SHALL EXCLUDE BUS STOPS.
2. ENTRY OR RANKING ON PRIVATE PROPERTY IS NOT PERMITTED WITHOUT PERMISSION OF THE LANDLORD, A COPY OF WHICH MUST BE SUPPLIED TO THE BOARD BEFORE ISSUE OPERATING LICENSE.
3. WITHOUT HAVING ENTERED INTO AN AGREEMENT WITH OTHER OPERATORS ON A COMMON ROUTE, AS CONTEMPLATED BY SECTION 88 (2) (B) OF ACT 22 OF 2000, THE PICKING UP OR SETTING DOWN OF PASSENGERS ON SUCH ROUTE IS NOT PERMITTED. A COPY OF SUCH AGREEMENT MUST BE SUPPLIED TO THE BOARD.
4. AT RANKS, WHETHER ON -STREET OR OFF-STREET, ONLY THE TAXIS THAT CAN BE ACCOMMODATED IN THE DEMARCATED AREA MAY OCCUPY THE RANK, EXCESS VEHICLES MUST HOLD ELSEWHERE AT DESIGNATED HOLDING AREAS.
5. RANK PERMITS OR LETTERS OF AUTHORITY MUST BE PRODUCED IN RESPECT OF ALL RANKS IN MUNICIPAL ARREARS, IN PARTICULAR MAJOR TOWNS AND CITIES.
6. THE ALLOCATION OF ANY ROUTE OR PORTION OF A ROUTE IS SUBJECT TO THE CONDITION THAT IT HAS BEEN APPROVED AND ALLOCATED IN GOOD FAITH AND THAT SUCH ROUTE WILL BE INVALID SHOULD IT TRANSPIRE THAT THE ROUTE OR PORTION THEREOF WILL, OR HAS CAUSED CONFLICT DUE TO IT HAVING BEEN APPROVED BASED ON INCORRECT OR FALSE INFORMATION SUPPLIED TO THE BOARD OR AS A RESULT OF AN ERROR. IN SUCH INSTANCE THE OPERATING LICENSE MUST BE RETURNED TO THE BOARD FOR CORRECTION.
7. THE VEHICLE MUST BE COVERED BY MOTOR VEHICLE INSURANCE AS WELL AS PERSONAL LIABILITY INSURANCE.



GAZETTE

REGION: ALL

GAZETTE PRINT DATE : 13 MAY 2015

GAZETTE EXPIRY DATE: 03 JUNE 2015

<p>1) APP0039981 2) BE GUMEDE ID NO. 7909255622081 3) P.O BOX 168 ESTCOURT KWAZULU-NATAL 3310 4) APPLICANT TYPE : NORMAL TRANSFER 5) 1 x 13 (SEATED) STANDING CAPACITY IS STILL TO BE ACQUIRED</p>	<p>GAZETTE NUMBER: LGKZNG03-2015-MAY</p>
<p>6.1.1.1</p>	<p>ROUTE 3. DUTCH GOODHOME TO ESCOURT</p> <p>FROM APPROVED TAXI RANK IN D1246 , DUTCH GOOGHOME TURN RIGHT TO P29 LOADING TOWARDS ESCOURT PASS UMTSHEZI HIGH SCHOOL, PROCEED ALONG P29 OFFLOADING, PASS SHAYAMOYA, NEWLANDS, LOCKSLOY, WEMBEZI TOWNSHIP ALONG P29 INTO MARTIN ROAD, HELLET ROAD, RICHMOND ROAD, CONNOR STREET, TURN LEFT TO ALEXANDRA STREET INTO TAXI RANK OFFLOAD AND LOAD AND RETURN ALONG FORWARD ROUTE IN REVERSE.</p> <p>3.1 ALTERNATIVE ROUTE</p> <p>FROM P29 INTO HARRY MILLER ROAD, ALBERT STREET, INTO PHILLIP STREET INTO AND ALONG ALEXANDRA STREET, INTO TAXI RANK.</p> <p>SETTING DOWN AND PICKING UP PASSENGERS:</p> <p>1.BACON FACTORY ROAD R103 INTO CONNOR STREET INTO ALEXANDRA STREET INTO TAXI RANK. 2.NARROWTEX INTO LOSKOP ROAD; 3.MASONITE INTO BROOMCLIFFE ROAD; 4.MOSAIC INTO BANK ROAD; AND</p>
<p>6.1.1.2</p>	<p>ROUTE 11. ESCOURT TO EMPANGENI</p> <p>FROM APPROVED TAXI RANK IN ESCOURT IN ALEXANDRA STREET, TURN RIGHT INTO HARDING STREET, LEFT INTO ALBERT STREET, TURN RIGHT INTO DRUMMOND ROAD, LEFT INTO R103 AND LEFT INTO R622 , PROCEED TOWARD MOOIRIVER, TURN LEFT INTO R74, PASS THROUGH GREYTOWN, BYPASS KRANSKOP, BYPASS SIZABANTU MAPHUMULO, PASSING THROUGH STANGER DIRECT AND TURN LEFT INTO R102, BYPASSING UTHUKELA, MANDINI, GINGINDLOVU AND TURN RIGHT INTO R66, TO EMPANGENI, LEFT INTO TURNER ROAD, INTO EMPANGENI RAIL TAXI RANK, OFFLOADING AND TURN INTO MAIN ROAD (R34), TO OK TAXI RANK, OFFLOADING AND RETURN TO MAIN ROAD, INTO EMPANGENI TAXI RANK ON MAIN ROAD AND RETURN ALONG FORWARD ROUTE IN REVERSE (SUBJECT TO RESTRICTION NUMBER 5, NO PICKING UP OR SETTING DOWN PERMITTED ENROUTE).</p>
<p>6.1.1.3</p>	<p>ROUTE 13. ESCOURT TO GREYTOWN</p> <p>FROM APPROVED TAXI RANK IN ESCOURT INTO ALEXANDRA STREET, TURN RIGHT INTO HARDING STREET, LEFT INTO ALBERT STREET, RIGHT INTO DRUMMOND ROAD, LEFT INTO R103 AND LEFT INTO R74 AND THEN R622 INTO DURBAN STREET AND TURN RIGHT TO BELL STREET TO GREYTOWN TAXI RANK OFFLOADING, LOADING AND RETURN ALONG FORWARD ROUTE IN REVERSE.</p>



GAZETTE

REGION: ALL

GAZETTE PRINT DATE : 13 MAY 2015

GAZETTE EXPIRY DATE: 03 JUNE 2015

6.1.1.4 CONDITIONS -

CONDITIONS/RESTRICTIONS

1. PASSENGERS MAY BE PICKED UP AND / OR SET DOWN ONLY DESIGNATED TAXI RANKS OR TAXI STOPS, WHICH SHALL EXCLUDE BUS STOPS.
2. ON THE INBOUND TRIP TO DURBAN, PIETERMARITZBURG, EMPANGENI, VEREENIGING, VRYHEID, LADYSMITH, QWAQWA, NEWCASTLE, AND JOHANNESBURG NO PASSENGERS MAY BE PICKED UP ENROUTE FROM LEAVING THE MAGISTERIAL OF ESCOURT UNTIL REACHING THE DESTINATION RANK.
3. ON THE RETURN TRIP TO DUNDEE, NO PASSENGERS MAY BE SET DOWN UNTIL REACHING THE MAGISTERIAL DISTRICT OF ESCOURT.
4. ENTRY OR RANKING ON PRIVATE PROPERTY IS NOT PERMITTED WITHOUT THE WRITTEN PERMISSION OF THE LANDLORD, A COPY OF WHICH MUST BE SUPPLIED TO THE BOARD BEFORE UPLIFTING THE OPERATING LICENCE
5. WITHOUT HAVING ENTERED INTO AN AGREEMENT WITH THE OTHER OPERATORS ON A COMMON ROUTE, AS CONTEMPLATED BY SECTION 88

(2) (B) OF ACT 22 OF 2000, PICKING UP OR SETTING DOWN OF PASSENGERS ON SUCH ROUTE IS NOT PERMITTED. A COPY OF SUCH AGREEMENT MUST BE SUPPLIED TO THE BOARD.
6. AT RANKS, WHETHER ON-STREET OR OFF-STREET, ONLY THE TAXIS THAT CAN BE ACCOMMODATED IN THE DEMARCATED AREA MAY OCCUPY THE RANK, EXCESS VEHICLES MUST HOLD ELSEWHERE AT DESIGNATED HOLDING ARREARS.
7. RANK PERMITS OR LETTERS OF AUTHORITY MUST BE PRODUCED WHEN UPLIFTING, IN RESPECT OF ALL RANKS IN MUNICIPAL ARREARS, IN PARTICULAR MAJOR TOWNS AND CITIES AND IN PARTICULAR IN RESPECT OF INTER-PROVINCIAL DESTINATIONS.
8. THE VEHICLE MUST BE COVERED BY MOTOR VEHICLE INSURANCE AS WELL AS PERSONAL LIABILITY INSURANCE.
9. THE ALLOCATION OF ANY ROUTE OR PORTION OF HE ROUTE IS SUBJECT TO THE CONDITION THAT HAS BEEN APPROVED AND ALLOCATED IN GOOD FAITH AND SUCH ROUTE WILL BE INVALID SHOULD IT TRANSPIRE THAT THE ROUTE OR PORTION THEREOF WILL, OR HAS CAUSED CONFLICT DUE TO IT HAVING BEEN APPROVED BASED ON INCORRECT OR FALSE INFORMATION SUPPLIED TO THE BOARD, OR AS A RESULT OF AN ERROR. IN SUCH INSTANCE THE OPERATING LICENCE MUST BERETURNED TO THE BOARD FOR CORRECTION.



GAZETTE

REGION: ALL

GAZETTE PRINT DATE : 13 MAY 2015

GAZETTE EXPIRY DATE: 03 JUNE 2015

- 1) APP0039929
- 2) KA CELE ID NO. 6512125932085
- 3) PO BOX10256
UMKOMAAS
4170
- 4) APPLICANT TYPE : NORMAL TRANSFER
- 5) 1 x 9 (SEATED) STANDING CAPACITY IS STILL TO BE ACQUIRED

GAZETTE NUMBER: LGKZNG03-2015-MAY

6.1.1.1 ROUTE1.UMKOMAAS TO DURBAN

FROM THE TAXI RANK IN UMKOMAAS DRIVE ALONG PATTERSON STREET BECOMING HARVEY ROAD TURN LEFT INTO MOODIE STREET THEN CONTINUE AND TURN RIGHT INTO R102 FROM SCOTTBURGH, AND PROCEED STRAIGHT ALONG R102 NORTH PASSING IIFRACOMBE, AND EITHER TURN LEFT INTO P491 WHICH LEADS TO N2 FREEWAY TOWARDS NORTH OR ALTERNATIVELY, FOR THE PURPOSES OF SETTING DOWN PASSENGERS EN ROUTE CONTINUE ALONG R102. TURN LEFT INTO R603 (KINGSWAY/WINKLESPRUIT) AND RIGHT INTO N2 ON RAMP PROCEED ALONG N2 FREEWAY THEN LEFT INTO SEADOONE ROAD DOONSIDE OFF RAMP AFTER SETTING DOWN PASSENGERS AT A DESIGNATED AREA DRIVE BACK TO N2 FREEWAY NORTHWARDS. TURN LEFT INTO ADAMS ROAD OFF RAMP AND LEFT INTO LEWIS DRIVE THEN LEFT AGAIN INTO ADAMS ROAD IN AMANZIMTOTI. TURN RIGHT INTO KINGSWAY R102 AND LEFT INTO ADAMS ROAD AND THEN DRIVE BACK INTO N2 FREEWAY. ALTERNATIVELY, TURN LEFT INTO MOSS KOLNIC DRIVE, RIGHT INTO R102 KINGSWAY AND THEN PROCEED ALONG R102 PASSING KINGSWAY HOSPITAL. LEFT INTO HEATHER ROAD AND LEFT AGAIN INTO DICKENS ROAD THEN RIGHT INTO N2 FREEWAY NORTHWARDS AND CONTINUED DRIVING ALONG THE FREEWAY. ON ARRIVALS PROSPECTON TURN LEFT INTO JOYNER ROAD BECOMING JEFFELS ROAD AND PROCEED ALONG THEN TURN RIGHT INTO WILCOX ROAD M35 AND THEN TURN RIGHT INTO PROSPECTON ROAD THEN LEFT INTO N2 FREEWAY NORTHWARDS AND PROCEED ALONG TOWARDS DURBAN. OR ALTERNATIVELY, TURN LEFT INTO PROSPECTON ROAD AND RIGHT INTO OLD MAIN ROAD AND RIGHT INTO PRINCE MCWAYIZENI DRIVE. TURN RIGHT INTO M30 THEN JOIN R102 SOUTH COAST ROAD TOWARDS MEREBANK THEN DURBAN. ALTERNATEVELY, FROM OLD MAIN ROAD IN ISIPINGO AREA TURN RIGHT INTO RANA ROAD THEN THEN LEFT INTO R102 TOWARDS DURBAN. PROCEED LONG AND JOIN M4 INKOSI ALBERT LUTHULI AND CONTINUE DRIVING ALONG M4, OR TURN LEFT INTO AN OFF RAMP NEAR CLAIRWOOD HORSE RACE COURSE AND PROCEED ALONG HIMALAYAS ROAD THEN TURN RIGHT INTO R102 SOUTH COAST ROAD THEN CARRY ON ALONG R102 SOUTH COAST ROAD. ALTERNATIVELY, TURN RIGHT INTO QUALITY STREET IN JACOBS EITHER TURN LEFT INTO M4 INKOSI ALBERT OR PRECEED ALONG QUALITY STREET THEN TURN LEFT INTO BALFOR ROAD BECOMING JACOBS ROAD THEN RIGHT INTO M4 ON RAMP AND DRIVE ALONG TOWARDS DURBAN. ALONG SOUTH COAST ROAD R102 EITHER:

(A) TURN LEFT INTO M7 / EDWIN SWALES DRIVE THEN RIGHT INTO R102 UMBILO DIRECTION AND PROCEED ALONG

R102N BECOMING UMBILO ROAD AND FINALLY TURN RIGHT INTO BEREA AND JOIN WEST STREET.

(B) OR PROCEED AND JOIN WISLEY ROAD TOWARDS MAYDON WARF THEN JOIN MYDON ROAD AND TURN LEFT INTO M11 / MOORE ROAD THEN RIGHT INTO WARWICK AVENUE AND RIGHT AGAIN INTO WEST STREET.

(C) LEFT INTO M7 RIGHT ON M5 TOWARDS

UMBILLO DIRECTION, AGAIN INTO UMBILO ROAD BECOMING THEN DRIVE FORWARD AS AS STATED IN PARAGRAPH (A) ABOVE...

ALONG UMBILO ROAD TOWARD DURBAN PRECEED STRAIGHT AS STATED ABOVE IN PARAGRAPH (A) ABOVE OR ALTERNATIVELY, TURN RIGHT INTO GALE STREET AND THEN RIGHT INTO BROOK STREET AND PROCEED STRAIGHT INTO RANK NUMBER 68A IN DURBAN.

REVERSE ROUTE

FROM RANK NUMBER 68A IN DURBAN DRIVE ALONG BROOK STREET, TURN LEFT INTO THEATER LANE THEN LEFT AGAIN INTO WEST STREET RIGHT INTO BROAD STREET EITHER PROCEED STRAIGHT ALONG BROAD STREET AND TURN RIGHT INTO VICTORIA EMBANKMENT THEN LEFT INTO M4 SOUTH OR TURN RIGHT INTO SMITH STREET THEN LEFT INTO M4 SOUTH. DRIVE ALONG M4 FREEWAY BECOMING N2 THEN TURN LEFT INTO R603 (R102) KINGSWAY/ WINKLESPRUIT THEN RIGHT INTO R102 UMKOMAAS DIRECTION AND PROCEED ALONG R102 PASSING UMGABABA AND THEN ILFACOMBE IN UMKOMAAS TURN LEFT INTO MOODIE STREET THEN DRIVE BACKWARDS USING THE SAME FORWARD ROUTE AS STATED ABOVE TO STARTING POINT IN UMKOMAAS.



GAZETTE

REGION: ALL

GAZETTE PRINT DATE : 13 MAY 2015

GAZETTE EXPIRY DATE: 03 JUNE 2015

6.1.1.2	<p>ROUTE : 9 AMAHLONGWA TO SCOTTBURGH FORM PICK-UP POINTS IN AMAHLONGWA RURAL AREA ALONG ALL UNMARKED ROADS WHICH LEAD TO THE MAIN ROAD NUMBER P197/ 3 TURN LEFT INTO ROAD NUMBER P188 BECOMING R102 SCOTTBURGH DIRECTION THEN FOLLOW THR ROUTE AS ATATED IN ROUTE 12 ABOVE TO BOTH DESTINATION POINTS</p> <p>REVERSE ROUTE: SAME AS THE REVERSE ROUTE IN 12 ABOVE, THEN ALONG ROAD NUMBER P197/ 3 DRIVE BACK TO ALL PICK-UP POINTS USING THE SAME FORWARD ROUTES WHICJ WERE USE IN 12 ABOVE.</p>
6.1.1.3	<p>ROUTE: 11 UMKOMAAS TO UMGABABA FROM THE TAXI IN UMKOMAAS DRIVE ALONG PATTERSON STREET BECOMING HARVEY STREET THEN TURN LEFT INTO MOODIE STREET AND RIGHT INTO R102 FROM SCOTTBURGH, CONTINUED ALONG PASSING IIFRACOMBE THEN ARRIVE AT UMGABABA.</p> <p>REVERSE ROUTE: FROM A TAXI RANK IN UMGABABA JOIN R102 THEN DRIVE ALONG BACK TO THE STARTING POINT.</p>
6.1.1.4	<p>ROUTE: 14 UMZINTO TO UMKOMAAS NB ON FORWARD LEG NO PASSENGERS TO BE PICKD UP BETWEEN KWASIBIYA & UMKOMAAS AND ON RETURN LEG NO PASSENGERS TO BE DROOPED OFF BETWEEN UMKOMAAS AND KWASIBIYA. FROM UMZINTO TAXI RANK TURN RIGHT INTO ROAD NUMBER P197/ 3 PASS AMANDAWA JUNCTION AND PROCEED ONTO AMAHLONGWA AREA STILL TAVELLING ALONG THE SAME ROAD, TURN RIGHT INTO ROAD NUMBER P78. CONTINUED ALONG AND PASS CRAIGIEBURN AND ON ARRIVAL AT UMKOMAAS P78 BECOMES MACLEAN STREET THEN TURN RIGHT INTO ROBINSON STREET AND THEN LEFT INTO BISSET STRRET AND PARK IN THE TAXI RANK AT THE CORNER OF PATTERSON STREET AND BISSET STREET.</p> <p>REVERSE ROUTE: FROM THE RANK IN UMKOMAAS PROCEED ALONG PATTERSON STREET BECOMING MACLEAN STREET THEN JOIN ROAD NUMBER P78 AND DRIVE BACKWARDS TO THE STARTING POINT USING THE SAME FORWARD ROUTE.</p>



GAZETTE

REGION: ALL

GAZETTE PRINT DATE : 13 MAY 2015

GAZETTE EXPIRY DATE: 03 JUNE 2015

1) APP0039909	GAZETTE NUMBER: LGKZNG03-2015-MAY
2) MT MABASO ID NO. 8607185736083	
3) PO BOX1160 HILLCREST 3650	
4) APPLICANT TYPE : NORMAL TRANSFER	
5) 1 x 15 (SEATED) STANDING CAPACITY IS STILL TO BE ACQUIRED	
6.1.1.1	<p>NYUSWA TO PINETOWN</p> <p>FROM QADI/NYUSWA RANK ALONG UNNAMED ROADS THROUGH SHELELE, MGOGOZI, MABEDLANA, MLAMBO, MKHIZWANE, EZITHOLENI, MATHEBETHU, MNAMATHA, SHAYAMOYA, SIKHELEKEHLENI, INTO OLD MAIN ROAD PASS VALLEY TRUST, QADI EXTENSION, BOTHA'S HILL, BOTHA'S HILL STATION, PASS KEARSNEY COLLEGE, INTO MKHIZE ROAD, ASSAGAY ROAD, ALONG THE M13 TO HILLCREST TAXI RANK IN INANDA ROAD, RETURN TO THE M13, PASS POLICE STATION, HILDENE, WISTON PARK, GILLETTS, MAYTIME CENTRE, KLOOF SHOPPING CENTRE, PROCEED ALONG THE M13 THROUGH FIELD'S HILL TO THE INTERSECTION WITH OLD MAIN ROAD AND RICHMOND ROAD.</p> <p>ALTERNATE:</p> <p>1.1 TURN LEFT INTO OLD MAIN ROAD IN PINETOWN AND PROCEED TO ANDERSON STREET TAXI RANK AND RETURN TO THE STARTING POINT ALONG THE SAME ROUTE IN THE OPPOSITE DIRECTION. 1 2 TURN RIGHT INTO RICHMOND ROAD, LEFT INTO TRAFFORD ROAD, HILLCLIMB ROAD, SUZUKA ROAD, KYALAMI ROAD, CIRCUIT ROAD, MALCOLM ROAD, CLARK ROAD, MOSS ROAD, ALEXANDER ROAD, BACK IN TO RICHMOND ROAD, INTO OLD MAIN ROAD, LEFT INTO ANDERSON STREET INTO ANDERSON TAXI RANK AND RETURN TO THE STARTING POINT ALONG THE SAME ROUTE IN THE OPPOSITE DIRECTION.</p> <p>CONDITIONS:</p> <ol style="list-style-type: none"> 1. PICKING UP AND SETTING DOWN OF PASSENGERS EN ROUTE IN BOTH DIRECTIONS SUBJECT TO AGREEMENTS IN TERMS OF SECTION 88(2)(B) OF ACT 22 OF 2000 WITH AFFECTED TAXI ASSOCIATIONS, IF APPLICABLE. 2. NO PRIVATE PROPERTY MAY BE ENTERED WITHOUT THE WRITTEN APPROVAL OF THE LANDLORD. 3. RANK PERMITS FOR EACH VEHICLE TO BE OBTAINED FROM THE AFFECTED MUNICIPALITY.



GAZETTE

REGION: ALL

GAZETTE PRINT DATE : 13 MAY 2015

GAZETTE EXPIRY DATE: 03 JUNE 2015

1) APP0039883	GAZETTE NUMBER: LGKZNG03-2015-MAY
2) CC LIMITED BROTHERHOOD INVESTMENT ID NO. 201201052224	
3) 6 MULBERRY ROAD WOODLANDS KWAZULU NATAL 3201	
4) APPLICANT TYPE : NORMAL TRANSFER	
5) 1 x 13 (SEATED) STANDING CAPACITY IS STILL TO BE ACQUIRED	
6.1.1.1	<p>ROUTE 1: WOODLANDS INBOUND (FORWARD) FROM(ORIGIN): WOODLANDS TERMINUS - COMMUNITY HALL ROAD (KPR0122) TO (DESTINATION):FREEDOM SQUARE TERMINAL NO.2 OFF CHURCH STREET (KPC0001) OLD MARKET STREET -ADJACENT LIBRARY (KPC0009)</p> <p>ROUTE: COMMUNITY HALL,CEDAR,OTTOS BLUFF,CHOTA MOTALA (OLD GREYTOWN ROAD) TO NORTHDAL HOSPITAL,BHAMBATHA (GREYTOWN),CHURCH</p> <p>OUTBOUND (RETURN) FROM (ORIGIN): FREEDOM SQUARE TERMINAL NO.2 OFF CHURCH (KPC0001) OLD MARKET STREET ADJACENT LIBRARY (KPC0009) TO (DESTINATION): OLD MARKET,LANGALIBALELE (LONGMARKET) MURPHY,CHURCH,BHAMBATHA (GREYTOWN),OTTOS BLUFF, CEDAR,MELSETTER,COMMUNITY HALL.</p> <p>ALTERNATE ROUTINGS: INBOUND: A. COMMUNITY HALL,CAMPBOR OTTOS BLUFF,SITE 11,RETURN TO OTTOS BLUFF,CHOTA MOTALA(OLD GREYTOWN) TO NORTHDAL HOSPITAL BHAMBATHA(GREYTOWN),CHURCH. B.COMMUNITY HALL CEDAR,OTTOS BLUFF,ROYSTON,MAANING,MASUKLWANA (EAST)CHURCH C.COMMUNITY HALL,CEDAR,OTTOSBLUFF,ROYSTON,MANNING JABU NDLOVU (LOOP) RETIEF,CHURCH D. COMMUNITY HALL,CEDAR OTTOS BLUFF ROYSTON MANNING JABU NDLOVU (LOOP) BOSHOFF, CHURCH.</p> <p>OUTBOUND: A. OLD MARKET,LANGALIBALELE (LONGMARKET) MASUKWANA STREET (EAST) MANNING ROYSTON OTTOS BLUFF,CEDAR,MELSETTER, COMMUNITY HALL B. OLD MARKET,LANGALIBALELE(LONGMARKET),MASUKWANA STREET (EASWT,,MANNING ROYSTON OTTOS BLUFF SITE 11,RETURN TO OTTOS BLUFF CAMPBOR,COMMUNITY HALL.</p> <p>RESTRICTION: BETWEEN OTTOS BLUFF ROAD AND NORTHDAL HOSPITAL,ONLY OFF - LOADING OF PASSENGERS IS PERMITTED. SPECIAL CONDITIONS; NONE DISPUTE AGAINST WOODLANDS; NONE</p>

**GAZETTE**

REGION: ALL

GAZETTE PRINT DATE : 13 MAY 2015

GAZETTE EXPIRY DATE: 03 JUNE 2015

6.1.1.2	ROUTE 00 CHARTER SERVICE FROM WOODLANDS TAXI RANK TO POINT WITHIN THE PROVINCE OF KZN ONLY.NO PICKING UP OR SETTING DOWN OF PASSENGERS EN ROUTE.
---------	---



GAZETTE

REGION: ALL

GAZETTE PRINT DATE : 13 MAY 2015

GAZETTE EXPIRY DATE: 03 JUNE 2015

1) APP0039884	GAZETTE NUMBER: LGKZNG03-2015-MAY
2) TR NDLELA ID NO. 5406110361080	
3) PO BOX 73556 IMBALI PIETERMARITZBURG KWAZULU-NATAL 3219	
4) APPLICANT TYPE : DECEASED TRANSFER	
5) 1 x 15 (SEATED) STANDING CAPACITY IS STILL TO BE ACQUIRED	
6.1.1.1	<p>CONDITIONS/RESTRICTIONS</p> <p>1.PASSENGERS MAY BE PICKED UP AND/OR SET DOWN ONLY AT DESIGNATED TAXI RANK OR TAXI STOP, WHICH SHALL EXCLUDE BUS STOPS.</p> <p>2.ENTRY OR RANKING ON PRIVATE PROPERTY IS NOT PERMITTED WITHOUT PERMISSION OF THE LANDLORD, A COPY OF WHICH MUST BE SUPPLIED TO THE BOARD BEFORE ISSUE OPERATING LICENSE.</p> <p>3.WITHOUT HAVING ENTERED INTO AN AGREEMENT WITH OTHER OPERATORS ON A COMMON ROUTE, AS CONTEMPLATED BY SECTION 88 (2) (B) OF ACT 22 OF 2000, THE PICKING UP OR SETTING DOWN OF PASSENGERS ON SUCH ROUTE IS NOT PERMITTED. A COPY OF SUCH AGREEMENT MUST BE SUPPLIED TO THE BOARD.</p> <p>4.AT RANKS, WHETHER ON -STREET OR OFF-STREET, ONLY THE TAXIS THAT CAN BE ACCOMMODATED IN THE DEMARCATED AREA MAY OCCUPY THE RANK, EXCESS VEHICLES MUST HOLD ELSEWHERE AT DESIGNATED HOLDING AREAS.</p> <p>5.RANK PERMITS OR LETTERS OF AUTHORITY MUST BE PRODUCED IN RESPECT OF ALL RANKS IN MUNICIPAL ARREARS, IN PARTICULAR MAJOR TOWNS AND CITIES.</p> <p>6.THE ALLOCATION OF ANY ROUTE OR PORTION OF A ROUTE IS SUBJECT TO THE CONDITION THAT IT HAS BEEN APPROVED AND ALLOCATED IN GOOD FAITH AND THAT SUCH ROUTE WILL BE INVALID SHOULD IT TRANSPIRE THAT THE ROUTE OR PORTION THERE OF WILL, OR HAS CAUSED CONFLICT DUE TO IT HAVING BEEN APPROVED BASED ON INCORRECT OR FALSE INFORMATION SUPPLIED TO THE BOARD OR AS A RESULT OF AN ERROR. IN SUCH INSTANCE THE OPERATING LICENSE MUST BE RETURNED TO THE BOARD FOR CORRECTION.</p> <p>7.THE VEHICLE MUST BE COVERED BY MOTOR VEHICLE INSURANCE AS WELL AS PERSONAL LIABILITY INSURANCE.</p>



GAZETTE

REGION: ALL

GAZETTE PRINT DATE : 13 MAY 2015

GAZETTE EXPIRY DATE: 03 JUNE 2015

6.1.1.2	<p>ROUTE 2:</p> <p>GRANGE TERMINUS TO CITY TERMINUS (PMB) VIA CAMPS DRIFT:</p> <p>INBOUND ROUTE:</p> <p>FROM GRANGE TERMINUS AT WHITE ROAD / TURNBULL ROAD, INROUTE 2: GRANGE TERMINUS TO CITY TERMINUS (PMB) VIA CAMPS DRIFT:</p> <p>INBOUND ROUTE:</p> <p>FROM GRANGE TERMINUS AT WHITE ROAD / TURNBULL ROAD, INTO WHITE ROAD, LEFT INTO HARTFORD ROAD, RIGHT INTO SLANGSPRUIT ROAD, INTO PENTRITCH ROAD, LEFT INTO CAMPS DRIFT ROAD, LEFT INTO BARNSELY RETURN TO CAMPS DRIFT, RIGHT INTO EDENDALE ROAD, RIGHT INTO LONGMARKET STREET, LEFT TO RETIEF STREET, LEFT INTO PIETERMARITZ STREET, LEFT INTO BOSHOF STREET, RIGHT INTO CHURCH STREET, LEFT INTO OLD MARKET ROAD TO CITY TERMINUS.</p> <p>OUTBOUND ROUTE:</p> <p>FROM CITY TERMINUS INTO COMMERCIAL ROAD, RIGHT INTO LOOP STREET, LEFT INTO EDENDALE, LEFT INTO CAMPS DRIFT ROAD, RIGHT INTO BARNSELY ROAD, RETURN TO CAMPS DRIFT ROAD, RIGHT INTO PENTRITCH ROAD INTO SLANGSPRUIT, LEFT INTO HARTFORD, RIGHT INTO WHITE ROAD TO TERMINUS AT WHITE / TURNBULL ROAD.</p> <p>TO WHITE ROAD, LEFT INTO HARTFORD ROAD, RIGHT INTO SLANGSPRUIT ROAD, INTO PENTRITCH ROAD, LEFT INTO CAMPS DRIFT ROAD, LEFT INTO BARNSELY RETURN TO CAMPS DRIFT, RIGHT INTO EDENDALE ROAD, RIGHT INTO LONGMARKET STREET, LEFT TO RETIEF STREET, LEFT INTO PIETERMARITZ STREET, LEFT INTO BOSHOF STREET, RIGHT INTO CHURCH STREET, LEFT INTO OLD MARKET ROAD TO CITY TERMINUS.</p> <p>OUTBOUND ROUTE:</p> <p>FROM CITY TERMINUS INTO COMMERCIAL ROAD, RIGHT INTO LOOP STREET, LEFT INTO EDENDALE, LEFT INTO CAMPS DRIFT ROAD, RIGHT INTO BARNSELY ROAD, RETURN TO CAMPS DRIFT ROAD, RIGHT INTO PENTRITCH ROAD INTO SLANGSPRUIT, LEFT INTO HARTFORD, RIGHT INTO WHITE ROAD TO TERMINUS AT WHITE / TURNBULL ROAD.</p>
6.1.1.3	<p>ROUTE 3:</p> <p>NAPIERVILLE TO CITY TERMINUS (VIA EDENDALE ROAD):</p> <p>INBOUND ROUTE:</p> <p>FROM TERMINUS AT NEW PRISON PMB INTO EUGENE MARAIS ROAD, LEFT INTO ROY CAMPBELL DR, LEFT INTO LANGENHOVEN ROAD, RIGHT INTO ARUM ROAD, RIGHT INTO ROY CAMPBELL DR, RIGHT INTO EUGENE MARAIS ROAD, RIGHT INTO SHERWOOD ROAD, RIGHT INTO DEVONSHIRE ROAD, LEFT INTO EDENDALE ROAD, RIGHT INTO LONGMARKET STREET, LEFT INTO RETIEF STREET, LEFT INTO CHURCH STREET, LEFT INTO OLD MARKET TO CITY TERMINUS.</p> <p>OUTBOUND ROUTE:</p> <p>FROM CITY TERMINUS INTO COMMERCIAL ROAD, RIGHT INTO LOOP STREET, LEFT INTO EDENDALE ROAD, RIGHT INTO DEVONSHIRE, INTO EUGENE MARAIS TO TERMINUS AT NEW PRISON PMB.</p>
6.1.1.4	<p>ROUTE 6</p> <p>RICHMOND CREST TO CITY TERMINUS (PMB)</p> <p>INBOUND ROUTE:-</p> <p>FROM SOUTHGATE SHOPPING CENTRE / RICHMOND ROAD, INTO ALEXANDRA ROAD, LEFT INTO COLLEGE ROAD, INTO WEST STREET, RIGHT INTO LONGMARKET STREET, LEFT AT RETIEF STREET, LEFT INTO CHURCH STREET, LEFT INTO OLD MARKET ROAD TO CITY TERMINUS.</p> <p>OUTBOUND ROUTE:-</p> <p>FROM CITY TERMINUS INTO COMMERCIAL ROAD, RIGHT INTO LOOP STREET LEFT INTO WEST STREET, INTO COLLEGE ROAD, RIGHT INTO ALEXANDRA ROAD, INTO RICHMOND ROAD TO CORNER MURRAY ROAD AND RETURN TO SOUTHGATE SHOPPING CENTRE / RICHMOND ROAD TERMINUS.</p>



GAZETTE

REGION: ALL

GAZETTE PRINT DATE : 13 MAY 2015

GAZETTE EXPIRY DATE: 03 JUNE 2015

6.1.1.5	<p>NAPIERVILLE TO CITY TERMINUS (VIA MAYOR,S WALK)</p> <p>INBOUND ROUTE:</p> <p>FROM TERMINUS AT NEW PRISON PMB INTO EUGENE MARAIS ROAD, LEFT INTO ROY CAMPBELL DR, LEFT INTO LANGENHOVEN ROAD, RIGHT INTO ARUM ROAD LEFT INTO ROY CAMPBEL DR, LEFT INTO NEVILLE ROAD, RIGHT INTO NIENABER ROAD, LEFT INTO NEVILLE ROAD, LEFT INTO GARDENS ROAD, RIGHT INTO BEVERLEY ROAD, RIGHT INTO LAFFAN ROAD, LEFT INTO NEVILLE ROAD, RIGHT INTO MAYOR,S WALK, INTO BERG STREET, RIGHT INTO RETIEF STREET, RIGHT INTO PIETERMARITZ STREET, LEFT INTO BOSHOF, RIGHT INTO CHURCH STREET, LEFT INTO MARKET TO CITY TERMINUS.</p> <p>OUTBOUND ROUTE:</p> <p>FROM CITY TERMINUS INTO COMMERCIAL ROAD, RIGHT INTO LOOP STREET LEFT INTO EDENDALE ROAD, RIGHT INTO DEVONSHIRE ROAD, INTO EUGENE MARAIS ROAD TO TERMINUS AT NEW PRISON PMB.</p>
6.1.1.6	<p>SLANGSPRUIT TO CITY TERMINUS (PMB)</p> <p>INBOUND ROUTE:</p> <p>FROM SLANGSPRUIT TERMINUS AT MATHUNGA ROAD, INTO SLANGSPRUIT ROAD, INTO BAKEWELL ROAD, LEFT INTO TURNBULL ROAD, INTO WHITE ROAD, TO GRANGE SCHOOL, RETURN TO TURNBULL ROAD ROAD, RIGHT INTO BAKEWELL ROAD, RIGHT INTO SLANGSPRUIT ROAD, INTO PENTRICH ROAD LEFT INTO CAMPS DRIFT ROAD, RIGHT INTO EDENDALE, RIGHT INTO LONGMARKET STREET, LEFT INTO RETIEF STREET, LEFT INTO CHURCH STREET, LEFT INTO OLD MARKET ROAD TO CITY TERMINUS.</p> <p>OUTBOUND ROUTE:</p> <p>FROM CITY TERMINUS INTO COMMERCIAL ROAD, RIGHT INTO LOOP STREET, LEFT INTO EDENDALE ROAD, LEFT INTO CAMPS DRIFT ROAD, RIGHT INTO PENTRICH ROAD, INTO SLANGSPRUIT ROAD, LEFT INTO BAKEWELL, INTO TURNBULL ROAD, INTO WHITE ROAD, TO GRANGE SCHOOL RETURN TO TURNBULL ROAD, INTO BAKEWELL INTO SLANGSPRUIT ROAD TO TERMINUS AT MATHUNGA ROAD.</p>



GAZETTE

REGION: ALL

GAZETTE PRINT DATE : 13 MAY 2015

GAZETTE EXPIRY DATE: 03 JUNE 2015

6.1.1.7	<p>ROUTE 7: FRANCE/NANAZANE/MPUMELELO</p> <p>INBOUND FROM(ORIGIN): GRANGE TERMINUS-OFF WHITE TURNBULL(KPR0160) TO(DESTINATION): CITY TERMINAL-TAXI SERVICE(KPC0003) ROUTE: WHITE, TURNBULL,BAKEWELL, IKHUMBUSO NGWENYA (SLANGSPRUIT), UNNAMED ROAD (NANAZANE AREA), CORBETT, JORDAAN, UNNAMED (MPUMELELO AREA), ROUTE 9 CREGGIE HADWBE (RICHMOND)FOXHILL, RETURN REGGIE HADEBE (RICHMOND), ALEXANDRA, COLLEGE, WEST, LANGALIBALELE (LONGMARKET) RETIEF, PIETERMARITZ, BOSHOF, CHURCH, OLD MARKET</p> <p>OUTBOUND FROM (ORIGIN: CITY TERMINAL-BUS TAXI SERVICE (KPC0003) TO (DESTINATION):GRANGE TERMINUS-OFF WHITE TURNBULL (KPR0160) ROUTE: CHIEF ALBERT LUTHULI(COMMERCIAL), JABNDLOVU(LOOP), WEST, COLLEGE, ALEXANDRA, REGGIE HADEBE(RICHMOND), FOXHILL, RETURN REGGIE HADEBE (RICHMOND) ROUTE C, UNNAMED ROADS (FRANCE AREA) ROUTE9 C ROUTE 7 RETURN ROUTE 9 C, UNNAMDE ROAD(MPUMELELO AREA) SIKHUMBUZONGWENY A(SLANGSPRUIT, BAKEWELL, TURNBULL WHITE.</p> <p>ALTERNATE ROUTINGS INBOUND: A: WHITE,TURNBULL,BAKEWELL,SIKHUMBUZO NGWENYA(SIKHUMBUZO NGWENYA (SLANGSPRUIT),UNNAMED ROAD (NANAZANE AREA),CORBETT,JORDAAN,UNNAMED ROADS (MPUMELELO AREA,ROUTE 9C,ROUTE 7 RETURN ROUTE 9C,UNNAMED ROADS(FRANCEAREA),ROUTE 9C REGGIE HADEBE(RICHMOND)FOXHILL,RETURN RAGGIE HADEBE(RICHMOND) ALEXANDRA,ALAN PATON (DURBAN),LANGALIBALELEL(LONGMARKET)RETIEF,PIETERMARITZ,BOSHOF,CHURCH,OLD MARKET.</p> <p>OUTBOUND: A: CHIEF ALBERT LUTHULI(COMMERCIAL),ALAN PATON (DURBAN)ALEXANDRA,REGGIE HADEBE (RICHMOND),FOXHILL,RETURN REGGIE HADEBE (RICHMOND),ROUTE 9C,UNNAMED ROADS(FRANCE AREA)ROUTE 9C,ROUTE 7,RETURNROUTE 9C,UNNAMED ROADS(MPUMELELO AREA),SIKHUMBUZO NGWENYA(SLANGSPRUIT)BAKEWELL,TURNBULL,WHITE</p> <p>RESTRICTIONS NONE.</p> <p>SPECIAL CONDITIONS NONE</p> <p>DISPUTES AGAINST GRANGE &WESTGATE TAXI ASSOCIATION NONE.</p>
6.1.1.8	<p>ROUTE 1: GRANGE / WESTGATE TO CITY TERMINAL - PMB</p> <p>INBOUND ROUTE: FROM GRANGE TERMINUS OFF WHITE AND TURNBULL ROAD INTO WHITE ROAD, RIGHT INTO JORDAN ROAD, RIGHT INTO CORBETT, LEFT INTO JEFFRIES ROAD, LEFT INTO WHITE ROAD, RIGHT INTO TRELAWNEY ROAD, LEFT INTO RICHMOND ROAD, INTO ALEXANDRA ROAD, LEFT INTO COLLEGE ROAD, INTO WEST STREET, RIGHT INTO LONGMARKET STREET, LEFT INTO RETIEF STREET, LEFT INTO CHURCH STREET, LEFT INTO OLD MARKET STREET TO CITY TERMINUS.</p> <p>OUTBOUND ROUTE: FROM CITY TERMINUS INTO COMMERCIAL ROAD, RIGHT INTO LOOP STREET, LEFT INTO WEST STREET, INTO COLLEGE, RIGHT INTO ALEXANDRA ROAD, INTO RICHMOND ROAD, RIGHT INTO TRELAWNEY ROAD, RIGHT INTO WHITE ROAD TO GRANGE TERMINUS.</p>

**GAZETTE**

REGION: ALL

GAZETTE PRINT DATE : 13 MAY 2015

GAZETTE EXPIRY DATE: 03 JUNE 2015

1)	APP0039890	GAZETTE NUMBER: LGKZNG03-2015-MAY
2)	TP MKHIZE ID NO. 6209100964080	
3)	P O BOX 40047 ELANDSKOP KWAZULU NATAL 3226	
4)	APPLICANT TYPE : DECEASED TRANSFER	
5)	1 x 15 (SEATED) STANDING CAPACITY IS STILL TO BE ACQUIRED	
6.1.1.1	ROUTE 00 CHARTER SERVICE FROM MAFUNZE,MPUMUZA,INADI,INCWADI TAXI RANK TO POINT WITHIN THE PROVINCE OF KZN ONLY. NO PICKING UP OR SETTING DOWN OF PASSENGERS EN ROUTE.	
6.1.1.2	ROUTE 1 MAFUNZE – PIETERMARITZBURG INBOUND (FORWARD) FROM (ORIGIN) : MAFUNZE ROUTE VIA : D1123, D1124, MR 7, EDENDALE, LONGMARKET, RETIEF, BERG TO (DESTINATION) : BERG STREET RANK NO. 5 – BELOW EAST (KPC0028) OUTBOUND (RETURN) FROM (ORIGIN) : BERG STREET RANK NO. 5 - BELOW EAST (KPC0028) ROUTE VIA : BERG, EAST, PIETERMARITZ, PINE, KEATE, EDENDALE, MR 7, D1124, D1123 TO (DESTINATION) : MAFUNZE – D1123(KPV0036)	
6.1.1.3	ROUTE 2 GIBSON GATE TO PITERMARITZBURG INBOUND (FORWARD) FROM (ORIGIN) : GIBSON GATE TERMINUS – SEVONTEIN PRISON (KPV0032) ROUTE VIA : UNAMED ROAD, D1124, MR7, EDENDALE, LONGMARKET, RETIEF, BERG TO (DESTINATION) : BERG STREET RANK NO.5 – BELOW EAST (KPC0028) OUTBOUND (RETURN) FROM (ORIGIN) : BERG STREET RANK, NO. 5 BELOW EAST (KPC0028) ROUTE VIA : BERG, EAST, PIETERMARITZ, PINE, KEATE, EDENDALE, MR 7, D1124, UNAMED ROAD TO (DESTINATION) : GIBSON GATE TERMINUS – SEVONTEIN PRISON (KPV0032)	



GAZETTE

REGION: ALL

GAZETTE PRINT DATE : 13 MAY 2015

GAZETTE EXPIRY DATE: 03 JUNE 2015

6.1.1.4	<p>ROUTE 3 ZONDI STORE TO PIETERMARITZBURG</p> <p>INBOUND (FORWARD) FROM (ORIGIN) : MAFKATHINI – ZONDI STORE – D1122/P 402 (KPV0012) ROUTE VIA : D1122, MR7, EDENDALE, LONGMARKET, RETIEF, BERG TO (DESTINATION) : BERG STREET RANK NO.5 – BELOW EAST (KPC0028)</p> <p>OUTBOUND (RETURN) FROM (ORIGIN) : BERG STREET RANK NO.5 BELOW EAST (KPC0028) ROUTE VIA : BERG, EAST, PIETERMARITZ, PINE, KEATE, EDENDALE, MR7, D112 TO (DESTINATION) : MAFKATHINI – ZONDI STORE – D1122/P402 (KPV0012)</p>
6.1.1.5	<p>ROUTE 4 MASWAZINI TO PIETERMARITZBURG</p> <p>INBOUND (FORWARD) FROM (ORIGIN) : MASWAZINI TERMINUS – D1139 (KPV0084) ROUTE VIA : D1139, P402, MR7, EDENDALE, LONGMARKET, RETIEF, BERG TO (DESTINATION) : BERG STREET RANK NO.5 – BELOW EAST (KPC0028)</p> <p>OUTBOUND (RETURN) FROM (ORIGIN) : BERG STREET RANK NO.5 BELOW EAST (KPC0028) ROUTE VIA : BERG, EAST, PIETERMARITZ, PINE, KEATE, EDENDALE, MR7, D1139 TO (DESTINATION) : MASWAZINI TERMINUS – D1139 (KPV0084)</p>
6.1.1.6	<p>ROUTE 5 MAGWAGWA TO PIETERMARITZBURG</p> <p>INBOUND (FORWARD) FROM (ORIGIN) : MAGWAGWA TERMINUS – P390 (KPV0016) ROUTE VIA : P390, P399, MR7, EDENDALE, LONGMARKET, RETIEF, BERG TO (DESTINATION) : EAST STREET CLINIC RANK – EAST OF BOOM (KPC0084)</p> <p>OUTBOUND (RETURN) FROM (ORIGIN) : EAST STREET CLINIC RANK- EAST OFF BOOM (KPC0084) ROUTE VIA : EAST, BOOM, PINE, KEATE, EDENDALE, MR7, P390, P399 TO (DESTINATION) : MAGWAGWA TERMINUS – P390 (KPV0016)</p>
6.1.1.7	<p>ROUTE 6 TAFULENI TO PIETERMARITZBURG</p> <p>INBOUND (FORWARD) FROM (ORIGIN) : TAFULENI TERMINUS – D1128 (KPV0062) ROUTE VIA : D1128, MR7, EDENDALE, LONGMARKET, RETIEF, BERG, EAST TO (DESTINATION) : EAST STREET CLINIC RANK – EAST OF BOOM (KPC0084)</p> <p>OUTBOUND (RETURN) FROM (ORIGIN) : EAST STREET CLINIC RANK- EAST OFF BOOM (KPC0084) ROUTE VIA : EAST, BOOM, PINE, KEATE, EDENDALE, MR7, D1128 TO (DESTINATION) : TAFULENI TERMINUS – D1128 (KPV0062)</p>



GAZETTE

REGION: ALL

GAZETTE PRINT DATE : 13 MAY 2015

GAZETTE EXPIRY DATE: 03 JUNE 2015

6.1.1.8	<p>ROUTE 7 DINDI</p> <p>INBOUND</p> <p>FROM (ORIGIN) : DINDI TERMINUS – D1126 (KPV0068) TO (DESTINATION) : EAST STREET CLINIC RANK – EAST OFF BOOM (KPC0084)</p> <p>ROUTE : D1126, MR7, MOSES MABHIDA (EDENDALE), LANGALIBALELE (LONGMARKET), RETIEF, HOOSEN HAFJEJEE (BERG), MASUKWANA (EAST)</p> <p>OUTBOUND</p> <p>FROM (ORIGIN) : EAST STREET CLINIC RANK – EAST OFF BOOM (KPC0084) TO (DESTINATION) : DINDI TERMINUS – (KPV0068)</p> <p>ROUTE : MASUKWANA (EAST), BOON, PINE, MOSES MABHIDA (EDENDALE), MR7, D1126</p> <p>ALTERNATIVE ROUTINGS</p> <p>NONE</p> <p>RESTRICTION</p> <p>NONE</p> <p>SPECIAL CONDITIONS</p> <p>NONE</p> <p>DISPUTES AGAINST MAFUNZE, MPUMUZA, INADI, INCWADI TAXI ASSOCIATION</p> <p>NONE</p>
---------	--



GAZETTE

REGION: ALL

GAZETTE PRINT DATE : 13 MAY 2015

GAZETTE EXPIRY DATE: 03 JUNE 2015

6.1.1.9	<p>ROUTE 8 ELANDSKOP</p> <p>INBOUND</p> <p>FROM (ORIGIN) : ELANDSKOP – ZONDI STORE TAXI TERMINUS MR7/ D1123 (KPV0023) TO (DESTINATION) : BERG STREET RANK – BELOW EAST (KPC0028)</p> <p>ROUTE : D1122, MR7, MOSES MABHIDA (EDENDALE), LANGALIBALELE (LONGMARKET), RETIEF, HOOSEN HAFJEJEE (BERG)</p> <p>OUTBOUND</p> <p>FROM (ORIGIN) : EAST STREET RANK NO.5 – BELOW EAST (KPC0028) TO (DESTINATION) : ELANDSKOP – ZONDI STORE TAXI TERMINUS MR &/D1122 (KPV0023)</p> <p>ROUTE : HOOSEN HAFJEJEE (BERG), MASUKWANA (EAST), BOOM, PIETERMARITZ, PINE, MOSES MABHIDA (EDENDALE), MR7, D1122</p> <p>ALTERNATIVE ROUTINGS</p> <p>NONE</p> <p>RESTRICTION</p> <p>NONE</p> <p>SPECIAL CONDITIONS</p> <p>NONE</p> <p>DISPUTES AGAINST MAFUNZE, MPUMUZA, INADI, INCWADI TAXI ASSOCIATION</p>
---------	---



GAZETTE

REGION: ALL

GAZETTE PRINT DATE : 13 MAY 2015

GAZETTE EXPIRY DATE: 03 JUNE 2015

6.1.1.1 0	<p>ROUTE 9 DEEPDALE</p> <p>INBOUND</p> <p>FROM (ORIGIN) : DEEPDALE TO (DESTINATION) : BERG STREET RANK NO9.5 – BELOW EAST (KPC0028)</p> <p>ROUTE : P124, MR7, MOSES MABHIDA (EDENDALE), LANGALIBALELE (LONGMARKET), RETIEF, HOOSEN HAFJEJEE (BERG)</p> <p>OUTBOUND</p> <p>FROM (ORIGIN) : BERG STREET RANK NO.5 – BELOW EAST (KPC0028) TO (DESTINATION) : DEEPDALE</p> <p>ROUTE : HOOSEN HAFJEJEE (BERG), MASUKWANA (EAST), PIETERMARITZ, PINE, MOSES MABHIDA (EDENDALE), MR7, P124</p> <p>ALTERNATIVE ROUTINGS</p> <p>NONE</p> <p>RESTRICTION</p> <p>NONE</p> <p>SPECIAL CONDITIONS</p> <p>NONE</p> <p>DISPUTES AGAINST MAFUNZE, MPUMUZA, INADI, INCWADI TAXI ASSOCIATION</p> <p>NONE</p>
--------------	--



GAZETTE

REGION: ALL

GAZETTE PRINT DATE : 13 MAY 2015

GAZETTE EXPIRY DATE: 03 JUNE 2015

6.1.1.1 1	<p>ROUTE 10 NCWADI</p> <p>INBOUND</p> <p>FROM (ORIGIN) : NCWADI TO (DESTINATION) : BERG STREET RANK NO.5 – BELOW EAST (KPC0028)</p> <p>ROUTE : P121, MR7, MOSES MABHIDA (EDENDALE), LANGALIBALELE (LONGMARKET), RETIEF, HOOSEN HAFEEJEE (BERG)</p> <p>OUTBOUND</p> <p>FROM (ORIGIN) : BERG STREET RANK NO.5 – BELOW EAST (KPC0028) TO (DESTINATION) : NCWADI</p> <p>ROUTE : HOOSEN HAFEEJEE (BERG), MASUKWANA (EAST), PIETERMARITZ, PINE, MOSES MABHIDA (EDENDALE), MR7, P121</p> <p>ALTERNATIVE ROUTINGS</p> <p>NONE</p> <p>RESTRICTION</p> <p>NONE</p> <p>SPECIAL CONDITIONS</p> <p>NONE</p> <p>DISPUTES AGAINST MAFUNZE, MPUMUZA, INADI, INCWADI TAXI ASSOCIATION</p> <p>NONE</p>
--------------	--



GAZETTE

REGION: ALL

GAZETTE PRINT DATE : 13 MAY 2015

GAZETTE EXPIRY DATE: 03 JUNE 2015

6.1.1.1 ROUTE 11 QANDA
2

INBOUND

FROM (ORIGIN) : QANDA TERMINUS – D1127 (KPV0065)

TO (DESTINATION) : EAST STREET CLINIC RANK – EAST OFF BOOM (KPC0084)

ROUTE : D1127, MR7, MOSES MABHIDA (EDENDALE), LANGALIBALELE (LONGMARKET), RETIEF, HOOSEN HAFJEJEE (BERG), MASUKWANA (EAST)

OUTBOUND

FROM (ORIGIN) : EAST STREET CLINIC RANK – EAST OFF BOOM (KPC0084)

TO (DESTINATION) : QANDA TERMINUS – D1127 (KPV0065)

ROUTE : MASUKWANA (EAST), BOOM, PINE, MOSES MABHIDA (EDENDALE) MR7, D1127

ALTERNATIVE ROUTINGS

NONE

RESTRICTION

NONE

SPECIAL CONDITIONS

NONE

DISPUTES AGAINST MAFUNZE, MPUMUZA, INADI, INCWADI TAXI ASSOCIATION

NONE



GAZETTE

REGION: ALL

GAZETTE PRINT DATE : 13 MAY 2015

GAZETTE EXPIRY DATE: 03 JUNE 2015

1) APP0039881	GAZETTE NUMBER: LGKZNG03-2015-MAY
2) NW HADEBE ID NO. 5209280540081	
3) 3022 KINGS ROAD CLERNAVILLE KWAZULU NATAL 3602	
4) APPLICANT TYPE : DECEASED TRANSFER	
5) 1 x 15 (SEATED) STANDING CAPACITY IS STILL TO BE ACQUIRED	
6.1.1.1	<p>ROUTE 2 A KWA-DABEKA A TO DURBAN FROM KWA-DABEKA A TAXI RANK, PASSING KK HOSTEL TURN LEFT INTO NORTH ROAD, TURN RIGHT INTO 3RD AVENUE JOIN DINKELMAN ROAD, JOINING OTTO VOLEK ROAD, JOIN STAPLETON ROAD, JOIN M13, JOIN N3 TURN RIGHT INTO WESTERN FREEWAY, TURN RIGHT INTO GREY STREET TURN LEFT INTO WEST STREET, TURN LEFT INTO ALI WAL STREET, TURN LEFT INTO PINE STREET, TURN RIGHT INTO RUSSEL STREET, TURN LEFT INTO LEOPOLD STREET, TO CITY MARKET, UNIVERSITY AVENUE TURN RIGHT INTO RANK NO. 231 WARWICK AVENUE AND RETURN WITH WARWICK AVENUE TURN LEFT INTO CANNONGATE ROAD ALONG N3 OFF RAMP AND USING THE SAME ROUTE IN THE OPPOSITE DIRECTION AND PROCEED TO KWA-DABEKA "A" TAXI RANK.</p>
6.1.1.2	<p>ROUTE 8 A CLERMONT TO DURBAN AND RETURN FROM CLERMONT TAXI RANK TURN RIGHT INTO CLERMONT ROAD, JOIN POSSELT ROAD, TURN LEFT INTO OTTO VOLEK ROAD JOIN STAPLETON ROAD, TURN RIGHT INTO M13 JOIN N3, WESTERN FREEWAY, TURN RIGHT INTO GREY STREET, TURN LEFT INTO WEST STREET, TURN LEFT INTO ALI WAL STREET, TURN LEFT INTO PINE STREET, TURN RIGHT INTO RUSSEL STREET, TURN LEFT INTO LEOPOLD STREET, JOIN MARKET STREET, UNIVERSITY AVENUE TURN RIGHT INTO RANK NO. 231 WARWICK AVENUE AND RETURN WITH WARWICK AVENUE, TURN LEFT INTO CANNONGATE ROAD ONTO N3 OFF RAMP AND USE SAME ROUTE TO CLERMONT TAXI RANK.</p>
6.1.1.3	<p>ROUTE 9 A CLERMONT TO PINETOWN AND RETURN FROM CLERMONT TAXI RANK TURN RIGHT INTO CLERMONT ROAD JOIN POSSELT ROAD JOIN SHEPSTONE ROAD, TURN RIGHT INTO CROMPTON STREET, TURN RIGHT INTO UNION LANE, TURN LEFT INTO GLENUGIE ROAD JOIN MOODIE STREET, TURN RIGHT INTO HILL STREET INTO HILL STREET TAXI RANK AND RETURN WITH HILL STREET TURN LEFT INTO MOODIE STREET JOIN GLENUGIE ROAD, TURN RIGHT INTO LAUTH STREET, TURN LEFT INTO CROMPTON STREET, TURN LEFT INTO SHEPSTONE ROAD JOIN POSSELT ROAD JOIN CLERMONT ROAD TURN RIGHT INTO NORTH ROAD TO CLERMONT TAXI RANK</p>



GAZETTE

REGION: ALL

GAZETTE PRINT DATE : 13 MAY 2015

GAZETTE EXPIRY DATE: 03 JUNE 2015

6.1.1.4	<p>ROUTE 10 A</p> <p>(I)CLERMONT TO WESTMEAD AND RETURN FROM CLERMONT TAXI RANK TURN INTO CLERMONT ROAD JOIN POSSELT ROAD JOIN SHEPSTONE ROAD,TURN RIGHT INTO CROMPTON STREET,TURN RIGHT INTO LAUGHT STREET,TURN LEFT INTO GLENUGIE ROAD,TURN LEFT INTO OLD MAIN ROAD,JOIN RICHMOND ROAD,TURN RIGHT INTO TRAFFORD ROAD JOIN GOODWOOD ROAD,TURN LEFT INTO MAHOGANY ROAD A TO A DESIGNATED TAXI STOP AND RETURN ALONG THE SAME ROUTE TO CLERMONT TAXI RANK.</p> <p>(II) CLERMONT TO WESTMEAD/METROFILE AND RETURN FROM CLERMONT TAXI RANK TURN RIGHT INTO CLERMONT ROAD JOIN POSSELT ROAD JOIN SHEPSTONE ROAD,TURN RIGHT INTO CROMPTON STREET, TURN RIGHT INTO LAUTH STREET,TURN LEFT INTO GLENUGIE ROAD,TURN RIGHT INTO OLD MAIN ROAD JOIN RICHMOND ROAD,TURN RIGHT INTO TRAFFORD ROAD JOIN HILLCLIMB ROAD TO MONZA TO A DESIGNATED TAXI STOP AND RETURN TO CLERMONT TAXI RANK ALONG THE SAME ROUTE.</p> <p>(III) CLERMONT TO WESTMEAD/BAKERY AND RETURN FROM CLERMONT TAXI RANK TURN RIGHT INTO CLERMONT ROAD JOIN POSSELT ROAD SHEPSTONE ROAD,TURN RIGHT INTO CROMPTON STREET,TURN RIGHT INTO LAUTH STREET,TURN LEFT INTO GLENUGIE ROAD TURN RIGHT INTO OLD MAIN ROAD JOIN RICHMOND ROAD,TURN RIGHT INTO ALEXANDER ROAD,TURN LEFT TO MALCOLM ROAD,TURN RIGHT INTO CIRCUIT ROAD,TURN RIGHT INTO CLARK ROAD,TURN LEFT INTO ALEXANDER ROAD TO A DESIGNATED TAXI STOP AND RETURN ALONG THE SAME ROUTE TO CLERMONT TAXI RANK.</p>
6.1.1.5	<p>ROUTE 0</p> <p>CONDITIONS GENERAL CONDITIONS APPLICABLE TO ALL ROUTES:</p> <ol style="list-style-type: none"> 1).PASSENGERS MAY BE PICKED UP AND/OR SET DOWN ONLY AT DESIGNATED TAXI RANKS OR TAXI STOPS,WHICH SHALL EXCLUDE BUS STOPS. 2)ON THE INBOUND TRIP TO DURBAN,NO PASSENGERS MAY BE PICKED UPEN ROUTE FROM ENTERING THE N3,UNTIL REACHING UNIVERSITY AVENUE TAXI RANK NO.231 3)ON THE TRIP TO MOLWENI WYEBANK,NO PASSENGERS MAY BE SET DOWN UNTIL REACHING M13. 4)ENTRY OR RANKING ON PRIVATE PROPERTY IS NOT PERMITTED WITHOUT THE WRITTEN PERMISSION OF THE LANDLORD,A COPY OF WHICH MUST BE SUPPLIED TO THE BOARD. 5)WITHOUT HAVING ENTERED INTO AN AGREEMENT WITH OTHER OPERATORS ON A COMMON ROUTE,AS CONTEMPLATED BY SECTION 88(2) OF ACT 2000,THE PICKING UP OR SETTING OF PASSENGERS ON SUCH AGREEMENT MUST BE SUPPLIED TO THE BOARD. 6)AT RANKS,WHETHER ON-STREET OR OFF-STREET,ONLY THE TAXIS THAT CAN BE ACCOMADATED IN THE DEMARCATED AREA MAY OCCUPY THE RANK. EXCESS VEHICLES MUST HOLD ELSEWHERE. 7)RANK PERMITS OR LETTERS OF AUTHORITY MUST BE PRODUCED IN RESPECT OF ALL RANKS IN MUNICIPAL AREAS, IN PARTICULAR MAJOR TOWNS AND CITIES AND IN PARTICULAR INTER-PROVINCIAL DESTINATIONS. 8)THE ALLOCATION OF ANY ROUTE OR PORTION OF ROUTE IS SUBJECT TO THE CONDITION THAT IT HAS BEEN APPROVED AND ALLOCATED IN GOOD FAITH AND THAT SUCH ROUTE WILL BE INVALID SHOULD IT TRANSPIRE THAT THE ROUTE OR PORTION THERE OF WILL,OR HAS CAUSED CONFLICT DUE TO IT HAVING BEEN APPROVED BASED ON INCORRECT OR FALSE INFORMATION SUPPLIED TO THE BOARD OR AS RESULT OF AN ERROR.IN SUCH INSTANCE THE OPERATING LICENCE MUST BE RETURNED TO THE BOARD FOR CORRECTION. 9)THE VEHICLE MUST BE COVERED BY MOTOR VEHICLE INSURANCE AS WELL AS PERSONAL LIABILITY INSURANCE.
6.1.1.6	<p>ROUTE 1A</p> <p>KWA-DABEKA A TO PINETOWN AND RETURN FROM KWA- DABEKA A TAXI RANK, PASSING KK HOSTEL TURN LEFT INTO NORTH ROAD, TURN LEFT INTO 3RD AVENUE, JOINING DINKELMAN ROAD, TURN RIGHT INTO SHEPSTONE ROAD, TURN RIGHT INTO CROMPTON STREET, TURN RIGHT INTO UNION LANE, TURN LEFT INTO GLENUGIE ROAD JOINING MOODIE STREET, TURN LEFT INTO HILL STREET, INTO HILL STREET TAXI RANK AND RETURN WITH HILL STREET, TURN LEFT INTO MOODIE STREET JOIN GLENUGIE ROAD TURN RIGHT INTO LAUTH STREET, TURN LEFT INTO CROMPTON STREET, TURN LEFT INTO SHEPSTONE ROAD TURN RIGHT INTO DINKELMAN ROAD TURN LEFT INTO NORTH ROAD, AND PROCEED TO KWA-DABEKA "A" TAXI RANK</p>



GAZETTE

REGION: ALL

GAZETTE PRINT DATE : 13 MAY 2015

GAZETTE EXPIRY DATE: 03 JUNE 2015

6.1.1.7	<p>ROUTE 3 A KWA-DABEKA D TO PINETOWN FROM KWA DABEKA, D TAXI RANK, PASSING KWA- DABEKA CLINIC TURN RIGHT INTO NORTH ROAD, TURN RIGHT INTO 3RD AVENUE JOIN DINKELMAN ROAD, TURN RIGHT INTO SHEPSTONE ROAD, TURN RIGHT INTO CROMPTON STREET, TURN RIGHT INTO UNION LANE, TURN LEFT INTO GLENUGIE ROAD JOIN MOODIE STREET, TURN RIGHT INTO HILL STREET, INTO HILL TAXI RANK AND RETURN WITH HILL STREET, TURN LEFT INTO MOODIE STREET JOIN GLENUGIE ROAD, TURN RIGHT INTO LAUTH STREET, TURN LEFT INTO CROMPTON STREET, TURN LEFT INTO SHEPSTONE ROAD, TURN RIGHT INTO DINKELMAN ROAD, TURN LEFT INTO 1ST AVENUE, LEFT INTO NORTH ROAD AND PROCEED TO KWA DABEKA "D" TAXI RANK.</p>
6.1.1.8	<p>ROUTE 4 A KWA-DABEKA D TO DURBAN AND RETURN FROM KWA DABEKA D TAXI RANG, PASSING KWA-DABEKA CLINIC TURN RIGHT INTO NORTH ROAD, TURN RIGHT INTO 3RD AVENUE, JOIN DINKLEMAN ROAD, JOIN OTTO VOLEK ROAD, JOIN STAPLETON ROAD, TURN LEFT TO M13, JOIN N3, WESTERN FREE WAY, TURN RIGHT INTO GREY STREET, TURN LEFT INTO WEST STREET, TURN LEFT INTO ALIWAL STREET, TURN LEFT INTO PINE STREET, TURN RIGHT INTO RUSSEL STREET, TURN LEFT INTO LEOPOLD STREET, TURN RIGHT INTO CITY MARKET, UNIVERSITY AVENUE, TURN RIGHT INTO RANK NO. 231 WARWICK AVENUE AND RETURN WITH WARWICK AVENUE, TURN LEFT INTO CANNONGATE ROAD ALONG N3 OFF RAMP AND USING THE SAME ROUTE IN THE OPPOSITE DIRECTION AND PROCEED TO KWA DABEKA "D" TAXI RANK.</p>
6.1.1.9	<p>ROUTE 5A KK HOSTEL TO DURBAN AND RETURN FROM KK TAXI RANK TURN LEFT INTO NORTH ROAD, TURN RIGHT INTO 12TH STREET JOIN DINKELMAN ROAD JOIN OTTO VOLEK ROAD, JOIN STAPLETON ROAD, TURN RIGHT INTO M13 JOIN N3, TURN RIGHT INTO WESTERN FREEWAY, TURN RIGHT INTO GREY STREET, TURN LEFT INTO WEST STREET, TURN LEFT INTO AILWAL STREET, TURN LEFT INTO PINE STREET, TURN RIGHT INTO RUSSEL STREET, TURN LEFT INTO LEOPOLD STREET, TO CITY MARKET, UNIVERSITY AVENUE, TURN RIGHT INTO RANK NO. 231/ WARWICK AVENUE AND RETURN WITH WARWICK AVENUE TURNING LEFT INTO CANNONGATE ROAD ALONG N3 OFF RAMP AND USING THE SAME ROUTE PROCEEDING TO KK HOSTEL TAXI RANK</p>
6.1.1.10	<p>ROUTE 6 A KK HOSTEL TO PINETOWN FROM KK RANK TURN LEFT INTO NORTH ROAD, TURN RIGHT INTO 12TH STREET, JOIN DINKELMAN ROAD, TURN RIGHT INTO SHEPSTONE ROAD, TURN RIGHT INTO CROMPTON STREET, TURN RIGHT INTO UNION LANE, TURN LEFT INTO GLENUGIE ROAD, JOIN MOODIE STREET, TURN LEFT INTO HILL STREET INTO HILL STREET TAXI RANK AND RETURN WITH HILL STREET, TURN LEFT INTO MOODIE STREET, JOIN GLENUGIE ROAD, TURN RIGHT INTO LAUTH STREET, TURN LEFT INTO CROMPTON STREET, TURN LEFT INTO SHEPSTONE ROAD, TURN RIGHT INTO DINKELMAN ROAD, TURN RIGHT INTO 1ST AVENUE, TURN LEFT INTO NORTH ROAD, TURN RIGHT INTO AND INTO KK TAXI RANK.</p>



GAZETTE

REGION: ALL

GAZETTE PRINT DATE : 13 MAY 2015

GAZETTE EXPIRY DATE: 03 JUNE 2015

6.1.1.1 1	<p>ROUTE 7 A</p> <p>(I) KK HOSTEL TO WESTMEAD/ MOTALA FARM AND RETURN FROM KK TAXI RANK TURN LEFT INTO NORTH ROAD, TURN RIGHT INTO 12TH STREET, JOIN DINKELMAN ROAD, TURN RIGHT INTO SHEPSTONE ROAD, TURN LEFT INTO CROMPTON STREET, TURN RIGHT INTO LAUTH STREET, TURN LEFT INTO GLENUGIE ROAD, TURN RIGHT INTO OLD MAIN ROAD, RICHMOND ROAD, TURN RIGHT INTO TRAFFORD STREET, JOIN GOODWOOD ROAD, TURN LEFT INTO MAHOGANY ROAD TO A DESIGNATED TAXI STOP AND RETURN ALONG THE SAME ROUTE TO KK TAXI RANK.</p> <p>(II) KK TO WESTMEAD/ METROFILE AND RETURN FROM KK TAXI RANK TURN LEFT INTO NORTH ROAD, TURN RIGHT INTO 12TH STREET JOIN DINKELMAN ROAD, TURN RIGHT INTO SHEPSTONE ROAD, TURN RIGHT INTO CROMPTON STREET, TURN RIGHT INTO LAUGHT STREET, TURN LEFT INTO GLENUGIE ROAD, TURN RIGHT INTO OLD MAIN ROAD, RICHMOND ROAD, TURN RIGHT INTO TRAFFORD STREET JOIN HILLCLIMB ROAD, TO MONZA ROAD TO A DESIGNATED TAXI STOP, AND RETURN ALONG THE SAME ROUTE TO KK TAXI RANK.</p> <p>(III) KK TO WESTMEAD/BAKERY AND RETURN FROM KK TAXI RANK TURN LEFT INTO NORTH ROAD, TURN RIGHT INTO 3RD AVENUE JOIN DINKELMAN ROAD, TURN RIGHT INTO SHEPSTONE ROAD, TURN RIGHT INTO CROMPTON STREET, TURN RIGHT INTO LAUGHT ROAD, TURN LEFT INTO GLENUGIE ROAD, TURN RIGHT INTO OLD MAIN ROAD, RICHMOND ROAD, TURN RIGHT INTO ALEXANDER ROAD, TURN LEFT INTO MALCOM ROAD, TURN RIGHT INTO CIRCUIT ROAD, TURN RIGHT INTO CLARK ROAD, TURN LEFT UNTO ALEXANDER ROAD TO A DESIGNATED TAXI STOP, AND RETURN ALONG THE SAME ROUTE TO KK TAXI RANK.</p>
6.1.1.1 2	<p>ROUTE 11.B</p> <p>DURBAN TO PINETOWN AND RETURN FROM RANK NO. 231 TAKING CANNONGATE ROAD OFF-RAMP, JOIN N3, TO JOIN M13 TO JOIN UNDERWOOD ROAD TURN INTO CAVERSHAME TURN LEFT INTO RAILWAY STREET TURN LEFT INTO HILL STREET AND INTO HILL STREET TAXI RANK AND RETURN ALONG THE SAME ROUTE IN REVERSE</p>



GAZETTE

REGION: ALL

GAZETTE PRINT DATE : 13 MAY 2015

GAZETTE EXPIRY DATE: 03 JUNE 2015

1) APP0039882	GAZETTE NUMBER: LGKZNG03-2015-MAY
2) TR NDLELA ID NO. 5406110361080	
3) PO BOX 73556	
IMBALI	
PIETERMARITZBURG	
KWAZULU-NATAL	
3219	
4) APPLICANT TYPE : DECEASED TRANSFER	
5) 1 x 14 (SEATED) STANDING CAPACITY IS STILL TO BE ACQUIRED	
6.1.1.1	<p>ROUTE 1:</p> <p>GRANGE / WESTGATE TO CITY TERMINAL - PMB</p> <p>INBOUND ROUTE:</p> <p>FROM GRANGE TERMINUS OFF WHITE AND TURNBULL ROAD INTO WHITE ROAD, RIGHT INTO JORDAN ROAD, RIGHT INTO CORBETT, LEFT INTO JEFFRIES ROAD, LEFT INTO WHITE ROAD, RIGHT INTO TRELAWNEY ROAD, LEFT INTO RICHMOND ROAD, INTO ALEXANDRA ROAD, LEFT INTO COLLEGE ROAD, INTO WEST STREET, RIGHT INTO LONGMARKET STREET, LEFT INTO RETIEF STREET, LEFT INTO CHURCH STREET, LEFT INTO OLD MARKET STREET TO CITY TERMINUS.</p> <p>OUTBOUND ROUTE:</p> <p>FROM CITY TERMINUS INTO COMMERCIAL ROAD, RIGHT INTO LOOP STREET, LEFT INTO WEST STREET, INTO COLLEGE, RIGHT INTO ALEXANDRA ROAD, INTO RICHMOND ROAD, RIGHT INTO TRELAWNEY ROAD, RIGHT INTO WHITE ROAD TO GRANGE TERMINUS</p>
6.1.1.2	<p>ROUTE 2:</p> <p>GRANGE TERMINUS TO CITY TERMINUS (PMB) VIA CAMPS DRIFT:</p> <p>INBOUND ROUTE:</p> <p>FROM GRANGE TERMINUS AT WHITE ROAD / TURNBULL ROAD, INTO WHITE ROAD, LEFT INTO HARTFORD ROAD, RIGHT INTO SLANGSPRUIT ROAD, INTO PENRITCH ROAD, LEFT INTO CAMPS DRIFT ROAD, LEFT INTO BARNSLEY RETURN TO CAMPS DRIFT, RIGHT INTO EDENDALE ROAD, RIGHT INTO LONGMARKET STREET, LEFT TO RETIEF STREET, LEFT INTO PIETERMARITZ STREET, LEFT INTO BOSHOFF STREET, RIGHT INTO CHURCH STREET, LEFT INTO OLD MARKET ROAD TO CITY TERMINUS.</p> <p>OUTBOUND ROUTE:</p> <p>FROM CITY TERMINUS INTO COMMERCIAL ROAD, RIGHT INTO LOOP STREET, LEFT INTO EDENDALE, LEFT INTO CAMPS DRIFT ROAD, RIGHT INTO BARNSLEY ROAD, RETURN TO CAMPS DRIFT ROAD, RIGHT INTO PENRITCH ROAD INTO SLANGSPRUIT, LEFT INTO HARTFORD, RIGHT INTO WHITE ROAD TO TERMINUS AT WHITE / TURNBULL ROAD.</p>
6.1.1.3	<p>ROUTE 3:</p> <p>NAPIERVILLE TO CITY TERMINUS (VIA EDENDALE ROAD):</p> <p>INBOUND ROUTE:</p> <p>FROM TERMINUS AT NEW PRISON PMB INTO EUGENE MARAIS ROAD, LEFT INTO ROY CAMPBELL DR, LEFT INTO LANGENHOVEN ROAD, RIGHT INTO ARUM ROAD, RIGHT INTO ROY CAMPBELL DR, RIGHT INTO EUGENE MARAIS ROAD, RIGHT INTO SHERWOOD ROAD, RIGHT INTO DEVONSHIRE ROAD, LEFT INTO EDENDALE ROAD, RIGHT INTO LONGMARKET STREET, LEFT INTO RETIEF STREET, LEFT INTO CHURCH STREET, LEFT INTO OLD MARKET TO CITY TERMINUS.</p> <p>OUTBOUND ROUTE:</p> <p>FROM CITY TERMINUS INTO COMMERCIAL ROAD, RIGHT INTO LOOP STREET, LEFT INTO EDENDALE ROAD, RIGHT INTO DEVONSHIRE, INTO EUGENE MARAIS TO TERMINUS AT NEW PRISON PMB.</p>



GAZETTE

REGION: ALL

GAZETTE PRINT DATE : 13 MAY 2015

GAZETTE EXPIRY DATE: 03 JUNE 2015

6.1.1.4	<p>ROUTE 4.</p> <p>NAPIERVILLE TO CITY TERMINUS (VIA MAYOR,S WALK)</p> <p>INBOUND ROUTE:-</p> <p>FROM TERMINUS AT NEW PRISON PMB INTO EUGENE MARAIS ROAD,LEFT INTO ROY CAMPBELL DR,LEFT INTO LANGENHOVEN ROAD, RIGHT INTO ARUM ROAD LEFT INTO ROY CAMPBEL DR,LEFT INTO NEVILLE ROAD,RIGHT INTO NIENABER ROAD,LEFT INTO NEVILLE ROAD,LEFT INTO GARDENS ROAD,RIGHT INTO BEVERLEY ROAD,RIGHT INTO LAFFAN ROAD,LEFT INTO NEVILLE ROAD, RIGHT INTO MAYOR,S WALK, INTO BERG STREET,RIGHT INTO RETIEF STREET,RIGHT INTO PIETERMARITZ STREET,LEFT INTO BOSHOF,RIGHT INTO CHURCH STREET,LEFT INTO MARKET TO CITY TERMINUS.</p> <p>OUTBOUND ROUTE:-</p> <p>FROM CITY TERMINUS INTO COMMERCIAL ROAD,RIGHT INTO LOOP STREET LEFT INTO EDENDALE ROAD,RIGHT INTO DEVONSHIRE ROAD, INTO EUGENE MARAIS ROAD TO TERMINUS AT NEW PRISON PMB.</p>
6.1.1.5	<p>ROUTE 5</p> <p>SLANGSPRUIT TO CITY TERMINUS (PMB)</p> <p>INBOUND ROUTE:-</p> <p>FROM SLANGSPRUIT TERMINUS AT MATHUNGA ROAD, INTO SLANGSPRUIT ROAD, INTO BAKEWELL ROAD, LEFT INTO TURNBULL ROAD, INTO WHITE ROAD, TO GRANGE SCHOOL, RETURN TO TURNBULL ROAD, RIGHT INTO BAKEWELL ROAD, RIGHT INTO SLANGSPRUIT ROAD, INTO PENTRICH ROAD LEFT INTO CAMPS DRIFT ROAD, RIGHT INTO EDENDALE, RIGHT INTO LONGMARKET STREET, LEFT INTO RETIEF STREET, LEFT INTO CHURCH STREET, LEFT INTO OLD MARKET ROAD TO CITY TERMINUS.</p> <p>OUTBOUND ROUTE:-</p> <p>FROM CITY TERMINUS INTO COMMERCIAL ROAD, RIGHT INTO LOOP STREET, LEFT INTO EDENDALE ROAD, LEFT INTO CAMPS DRIFT ROAD, RIGHT INTO PENTRICH ROAD, INTO SLANGSPRUIT ROAD, LEFT INTO BAKEWELL, INTO TURNBULL ROAD, INTO WHITE ROAD, TO GRANGE SCHOOL RETURN TO TURNBULL ROAD, INTO BAKEWELL INTO SLANGSPRUIT ROAD TO TERMINUS AT MATHUNGA ROAD.</p>
6.1.1.6	<p>ROUTE 6</p> <p>RICHMOND CREST TO CITY TERMINUS (PMB)</p> <p>INBOUND ROUTE:-</p> <p>FROM SOUTHGATE SHOPPING CENTRE / RICHMOND ROAD, INTO ALEXANDRA ROAD, LEFT INTO COLLEGE ROAD, INTO WEST STREET, RIGHT INTO LONGMARKET STREET, LEFT AT RETIEF STREET, LEFT INTO CHURCH STREET, LEFT INTO OLD MARKET ROAD TO CITY TERMINUS.</p> <p>OUTBOUND ROUTE:-</p> <p>FROM CITY TERMINUS INTO COMMERCIAL ROAD, RIGHT INTO LOOP STREET LEFT INTO WEST STREET, INTO COLLEGE ROAD, RIGHT INTO ALEXANDRA ROAD, INTO RICHMOND ROAD TO CORNER MURRAY ROAD AND RETURN TO SOUTHGATE SHOPPING CENTRE / RICHMOND ROAD TERMINUS.</p>



GAZETTE

REGION: ALL

GAZETTE PRINT DATE : 13 MAY 2015

GAZETTE EXPIRY DATE: 03 JUNE 2015

6.1.1.7	<p>ROUTE 7 FRANCE/NANAZANE/MPUMELELO INBOUND: FROM (ORIGIN): GRANGE TERMINUS-OFF WHITE TURNBULL (KPR0160) TO (DESTINATION): CITY TERMINAL-TAXI SERVICE (KPC0003) ROUTE: WHITE, TURNBULL, BAKEWELL, SIKHUMBUZO NGWENYA (SLANGSPRUIT), UNNAMED ROAD (NANAZANE AREA), CORBETT, JORDAAN, UNNAMED (MPUMELELO AREA), ROUTE 9 CREGGIE HADEBE (RICHMOND) FOXHILL, RETURN REGGIE HADEBE (RICHMOND), ALEXANDRA, COLLEGE, WEST, LANGALIBALELE (LONGMARKET) RETIEF, PIETERMARITZ, BOSHOF, CHURCH, OLD MARKET OUTBOUND: FROM (ORIGIN): CITY TERMINAL-BUS TAXI SERVICE (KPC0003) TO (DESTINATION): GRANGE TERMINUS-OFF WHITE TURNBULL (KPR0160) ROUTE: CHIEF ALBERT LUTHULI (COMMERCIAL), JABU NDLOVU (LOOP), WEST, COLLEGE, ALEXANDRA, REGGIE HADEBE (RICHMOND), FOXHILL, RETURN REGGIE HADEBE (RICHMOND), ROUTE 9C, UNNAMED ROADS (FRANCE AREA) ROUTE 9C ROUTE 7 RETURN ROUTE 9C, UNNAMED ROAD (MPUMELELO AREA) SIKHUMBUZO NGWENYA (SLANGSPRUIT, BAKEWELL, TURNBULL WHITE ALTERNATE ROUTINGS INBOUND: A: WHITE, TURNBULL, BAKEWELL, SIKHUMBUZO NGWENYA (SIKHUMBUZO NGWENYA (SLANGSPRUIT), UNNAMED ROAD (NANAZANE AREA), CORBETT, JORDAAN, UNNAMED ROADS (MPUMELELO AREA), ROUTE 9C, ROUTE 7 RETURN ROUTE 9C, UNNAMED ROADS (FRANCE AREA), ROUTE 9C REGGIE HADEBE (RICHMOND) FOXHILL, RETURN REGGIE HADEBE (RICHMOND) ALEXANDRA, ALAN PATON (DURBAN), LANGALIBALELE (LONGMARKET) RETIEF, PIETERMARITZ, BOSHOF, CHURCH, OLD MARKET. OUTBOUND: A: CHIEF ALBERT LUTHULI (COMMERCIAL), ALAN PATON (DURBAN) ALEXANDRA, REGGIE HADEBE (RICHMOND), FOXHILL, RETURN REGGIE HADEBE (RICHMOND), ROUTE 9C, UNNAMED ROADS (FRANCE AREA) ROUTE 9C, ROUTE 7, RETURN ROUTE 9C, UNNAMED ROADS (MPUMELELO AREA), SIKHUMBUZO NGWENYA (SLANGSPRUIT) BAKEWELL, TURNBULL, WHITE RESTRICTIONS NONE. SPECIAL CONDITIONS NONE DISPUTES AGAINST GRANGE & WESTGATE TAXI ASSOCIATION NONE.</p>
---------	--



GAZETTE

REGION: ALL

GAZETTE PRINT DATE : 13 MAY 2015

GAZETTE EXPIRY DATE: 03 JUNE 2015

1)	APP0039897	GAZETTE NUMBER: LGKZNG03-2015-MAY
2)	PB THUNGO ID NO. 8211080384089	
3)	P.O BOX 1264 DUNDEE KWAZULU NATAL 3000	
4)	APPLICANT TYPE : DECEASED TRANSFER	
5)	1 x 15 (SEATED) STANDING CAPACITY IS STILL TO BE ACQUIRED	
6.1.1.1	<p>2.STEADVILLE TO LADYSMITH / LYELL STREET TAXI RANK</p> <p>INBOUND FROM STEADVILLE TAXI RANK AT MADIBA STREET, JOIN CEMETRY ROAD, TURN LEFT TO ILIING ROAD, OFF AND LOAD PASSENGERS, TURN RIGHT TO ALFRED STREET, TURN LEFT TO CRAWSHAW ROAD, JOIN LYELL STREET, TURN LEFT TO LYELL STREET TAXI RANK.</p> <p>OUTBOUND FROM LYELL STREET TAXI RANK, TURN LEFT TO QUEEN STREET, TURN RIGHT TO LYELL STREET, JOIN CRAWSHAW ROAD, TURN RIGHT TO ALFRED STREET, TURN LEFT TO ILLING ROAD, OFF LOAD AND LOAD PASSENGERS, TURN RIGHT TO CEMETERY ROAD, JOIN MADIBA ROAD AT STEADVILLE TAXI RANK</p>	
6.1.1.2	<p>CHARTER SERVICE: FROM KLIPRIVER TAXI RANK TO POINTS WITHIN THE PROVINCE OF KWAZULU-NATAL ONLY. NO PICKING UP OR SETTING DOWN OF PASSENGERS EN ROUTE.</p>	

**GAZETTE**

REGION: ALL

GAZETTE PRINT DATE : 13 MAY 2015

GAZETTE EXPIRY DATE: 03 JUNE 2015

6.1.1.3

CONDITIONS/RESTRICTIONS

1. PASSENGERS MAY BE PICKED UP AND/OR SET DOWN ONLY AT DESIGNATED TAXI RANK OR TAXI STOP, WHICH SHALL EXCLUDE BUS STOPS.

2. ON THE INBOUND TRIP TO DURBAN, NEWCASTLE, DUNDEE, COLENSO, GREYTOWN NO PASSENGERS MAY BE PICKED UP ENROUTE FROM LEAVING THE MAGISTERIAL OF KLIPRIVER UNTIL REACHING THE DESTINATION RANK.

3. ON THE RETURN TRIP TO KKLIPRIVER, NO PASSENGERS MAY BE SET DOWN UNTIL REACHING THE MAGISTERIAL DISTRICT OF KLIPRIVER.

4. ENTRY OR RANKING ON PRIVATE PROPERTY IS NOT PERMITTED WITHOUT PERMISSION OF THE LANDLORD, A COPY OF WHICH MUST BE SUPPLIED TO THE BOARD BEFORE ISSUE OPERATING LICENCE.

5. WITHOUT HAVING ENTERED INTO AN AGREEMENT WITH OTHER OPERATORS ON A COMMON ROUTE, AS CONTEMPLATED BY SECTION 88 (2) (B) OF ACT 22 OF 2000, THE PICKING UP OR SETTING DOWN OF PASSENGERS ON SUCH ROUTE IS NOT PERMITTED. A COPY OF SUCH AGREEMENT MUST BE SUPPLIED TO THE BOARD.

6. AT RANKS, WHETHER ON -STREET OR OFF-STREET, ONLY THE TAXIS THAT CAN BE ACCOMMODATED IN THE DEMARCATED AREA MAY OCCUPY THE RANK, EXCESS VEHICLES MUST HOLD ELSEWHERE AT DESIGNATED HOLDING AREAS.

7. RANK PERMITS OR LETTERS OF AUTHORITY MUST BE PRODUCED IN RESPECT OF ALL RANKS IN MUNICIPAL ARREARS, IN PARTICULAR MAJOR TOWNS AND CITIES.

8. THE ALLOCATION OF ANY ROUTE OR PORTION OF A ROUTE IS SUBJECT TO THE CONDITION THAT IT HAS BEEN APPROVED AND ALLOCATED IN GOOD FAITH AND THAT SUCH ROUTE WILL BE INVALID SHOULD IT TRANSPIRE THAT THE ROUTE OR PORTION THEREOF WILL, OR HAS CAUSED CONFLICT DUE TO IT HAVING BEEN APPROVED BASED ON INCORRECT OR FALSE INFORMATION SUPPLIED TO THE BOARD OR AS A RESULT OF AN ERROR. IN SUCH INSTANCE THE OPERATING LICENCE MUST BE RETURNED TO THE BOARD FOR CORRECTION.

9. THE VEHICLE MUST BE COVERED BY MOTOR VEHICLE INSURANCE AS WELL AS PERSONAL LIABILITY INSURANCE.



GAZETTE

REGION: ALL

GAZETTE PRINT DATE : 13 MAY 2015

GAZETTE EXPIRY DATE: 03 JUNE 2015

<p>1) APP0039682</p> <p>2) E ZULU ID NO. 4406030151083</p> <p>3) PO BOX 16 MAHLABATHINI KWAZULUNATAL 3865</p> <p>4) APPLICANT TYPE : DECEASED TRANSFER</p> <p>5) 1 x 15 (SEATED) STANDING CAPACITY IS STILL TO BE ACQUIRED</p>		GAZETTE NUMBER: LGKZNG03-2015-MAY
6.1.1.1	<p>ROUTE 1. ULUNDI TO EMPANGENI</p> <p>FROM ULUNDI PLAZA TAXI RANK JOIN PRINCESS MAGOGO ROAD AND PROCEED TO KIND DINIZULU HIGHWAY (R66) AND JOIN R34 AND TURN INTO BIYELA STREET TO OK TAXI RANK, OFFLOADING AND LOADING , REJOIN R34 TO MAXWELL OLD TAXI RANK LOAD AND OFF-LOAD. RETURN TO ULUNDI PLAZA TAXI RANK USING THE SAME ROUTE.</p>	
6.1.1.2	<p>ROUTE 2. ULUNDI TO MELMOTH</p> <p>FROM ULUNDI PLAZA TAXI RANK JOIN PRINCESS MAGOGO ROAD AND PROCEED TO KIND DINIZULU HIGHWAY (R66) AND JOIN R34, TURN LEFT TO MELMOTH, TURN LEFT INTO VICTORIA STREET INTO MELMOTH TAXI RANK. RETURN TO ULUNDI PLAZA TAXI RANK USING THE SAME ROUTE</p>	
6.1.1.3	<p>ROUTE 4. ULUNDI TO NONGOMA</p> <p>FROM ULUNDI PLAZA TAXI RANK JOIN PRINCESS MAGOGO ROAD AND PROCEED TO KIND DINIZULU HIGHWAY, TURN RIGHT INTO R66 AND PROCEED TO NONGOMA, OFF-LOAD AND LOAD. RETURN TO ULUNDI PLAZA TAXI RANK USING THE SAME ROUTE.</p>	
6.1.1.4	<p>ROUTE 8. ULUNDI TO NKANDLA</p> <p>FROM ULUNDI PLAZA TAXI RANK JOIN PRINCESS MAGOGO ROAD AND JOIN R66 SOUTH AND JOIN R68 NORTH. TURN LEFT INTO NKANDLA ROAD AND PROCEED TO NKANDLA TAXI RANK, OFF-LOAD AND LOAD. RETURN TO ULUNDI PLAZA TAXI RANK USING THE SAME ROUTE.</p>	



GAZETTE

REGION: ALL

GAZETTE PRINT DATE : 13 MAY 2015

GAZETTE EXPIRY DATE: 03 JUNE 2015

1) APP0039707	GAZETTE NUMBER: LGKZNG03-2015-MAY
2) A MTOLO ID NO. 5303135799081	
3) P O BOX 138 DONNYBROOK KWAZULU-NATAL KWA-ZULU NATAL 3237	
4) APPLICANT TYPE : BACKLOG CAPTURE	
5) IS STILL TO BE ACQUIRED	
6.1.1.1	<p>ROUTE 6 BULWER TO IXOPO</p> <p>INBOUND:</p> <p>FROM (ORIGIN): BULWER ROUTE - PASSING: MR7, MR23 TO (DESTINATION): IXOPO</p> <p>OUTBOUND; - RETURN</p> <p>FROM (ORIGIN): IXOPO ROUTE - PASSING: MR23,MR7 TO (DESTINATION): BULWER</p>
6.1.1.2	<p>ROUTE 1</p> <p>BULWER TO PIETRMARITZBURG</p> <p>INBOUND - FORWARD</p> <p>FROM (ORIGIN): BULWER ROUTE: MR7, MOSES MABHIDA (EDENDALE) ROAD, LANGALIBALELE (LONGMARKET) STREET, RETIEF STREET, PIETERMARITZ STREET, HAVELOCK STREET TO (DESTINATION): BAVERSTOCK TAXI TERMINAL-OFF PINE/HAVELOCK (KPC0037)</p> <p>OUTBOUND - RETURN</p> <p>FROM (ORIGIN): BAVERSTOCK TAXI TERMINAL-OFF PINE/HAVELOCK (KPC0037)</p> <p>ROUTE -PASSIG: HAVELOCK STREET,PINE STREET,MOSES MABHIDA(EDENDALE) ROAD, MR7 TO (DESTINATION): BULWER</p>



GAZETTE

REGION: ALL

GAZETTE PRINT DATE : 13 MAY 2015

GAZETTE EXPIRY DATE: 03 JUNE 2015

1)	APP0039741	GAZETTE NUMBER: LGKZNG03-2015-MAY
2)	S MTHEMBU ID NO. 7606161253080	
3)	P.O. BOX 7441 EMPANGENI RAIL EMPANGENI KWA-ZULU NATAL 3800	
4)	APPLICANT TYPE : BACKLOG CAPTURE	
5)	IS STILL TO BE ACQUIRED	
6.1.1.1	ROUTE 2 FROM B-RANK TO STANGER FROM B-RANK IN EMPANGENI ALONG TANNER ROAD INTO AND PROCEED WITH R102 UNTIL REACHING GINGINDLOVU, TURN LEFT INTO R66 AND TURN RIGHT TO R102, TURN RIGHT WITH R74 AND TURN LEFT TO KING SHAKA ROAD, TURN LEFT INTO LINK ROAD, TURN RIGHT TO BALCOMB ROAD, TURN RIGHT AGAIN INTO THE STANGER RANK. FROM STANGER TURN LEFT TO BALCOMB ROAD AND TURN RIGHT TO R102 AND RETURN WITH THE SAME ROUTES.	
6.1.1.2	ROUTE 3 FROM B-RANK TO MANDINI FROM B-RANK TAXI RANK IN EMPANGENI TO AND ALONG TANNER ROAD TURN INTO R102 AND TURN INTO R66 AND TURN RIGHT TO JOIN R102 AGAIN TURN RIGHT INTO SITHEBE AND PROCEED TO MANDINI. TURN INTO WHITE STREET PASS SUNDUMBILI AND PROCEED TO MANDINI TAXI RANK. FROM MANDINI TAXI RANK TURN RIGHT TO JOIN WHITE STREET AND TURN LEFT INTO R258 TO R102, TURN LEFT AT R102 AND RETURN ALONG THE SAME ROUTE TO B-RANK.	
6.1.1.3	ROUTE 7 FROM B-RANK TO MTUBATUBA FROM B-RANK TAXI RANK IN EMPANGENI, TURN RIGHT TO TANNER ROAD AND PROCEED AND TURN LEFT TO JOIN R34 AT THE ROBOT, TURN RIGHT R102, JOIN N2 FROM THE SOUTH AND TURN RIGHT TO R615 TO MTUBA, TURN RIGHT TO INKOSI MTUBATUBA ROAD AND PROCEED TO MTUBATUBA TAXI RANK AND RETURN ALONG THE SAME ROUTE TO B-RANK.	
6.1.1.4	ROUTE 9 FROM B-RANK TO MKHUZE FROM B-RANK TAXI RANK IN EMPANGENI TURN RIGHT TO TANNER ROAD AND PROCEED AND TURN LEFT TO JOIN R34 AT THE ROBOT TURN RIGHT TO R102, JOIN N2 FROM THE SOUTH AND PROCEED TO MKHUZE TAXI RANK AND RETURN ALONG THE SAME ROUTE TO B-RANK	



GAZETTE

REGION: ALL

GAZETTE PRINT DATE : 13 MAY 2015

GAZETTE EXPIRY DATE: 03 JUNE 2015

6.1.1.5	<p>ROUTE 10</p> <p>FROM B-RANK TO PONGOLA</p> <p>FROM B-RANK TAXI RANK IN EMPANGENI TURN RIGHT TO TANNER ROAD AND PROCEED AND TURN LEFT TO JOIN R34 AT THE ROBOT, TURN RIGHT TO R102 PROCEED AND FOLLOW N2 FROM THE SOUTH AND PROCEED TO GOGELA, TURN AROUND AND PROCEED ALONG THE N2, RIGHT INTO R29 TO PHONGOLA TAXI RANK, RETURN ALONG THE SAME ROUTE TO B-RANK</p>
6.1.1.6	<p>ROUTE 11</p> <p>FROM B-RANK TO HLABISA</p> <p>FROM B-RANK TAXI RANK IN EMPANGENI TURN RIGHT TO JOIN TANNER ROAD AND PROCEED AND TURN LEFT TO JOIN R34 AT THE ROBOT TURN RIGHT AND JOIN N2 NORTH AND TURN LEFT AT NKOBIDE TO JOIN R618 TO HLABISA TAXI RANK, AND RETURN WITH THE SAME ROUTES</p>
6.1.1.7	<p>ROUTE 12</p> <p>FROM B-RANK TO NONGOMA</p> <p>FROM B-RANK IN EMPANGENI TURN RIGHT TO TANNER ROAD AND PROCEED AND TURN LEFT TO JOIN R34 AT THE ROBOTS TURN RIGHT JOIN R102 PROCEED AND JOIN N2 NORTH, AT NKADIBE TURN LEFT AND JOIN R618 THROUGH HLABISA STRAIGHT TO NONGOMA, PROCEED ALONG R66 TO ULUNDI AND TURN LEFT TO JOIN R34, PROCEED THROUGH MELMOTH AND TURN LEFT AT NKWALINE CONTINUE WITH R34 AND PROCEED TO B-RANK TAXI RANK</p>
6.1.1.8	<p>ROUTE 13</p> <p>FROM B-RANK TO RICHARDS BAY CBD</p> <p>FROM B-RANK IN EMPANGENI TURN RIGHT AND PROCEED TO AND ALONG TANNER ROAD STRAIGHT TO R34, TURN RIGHT INTO R34 AND PROCEED, TURN LEFT TO ALUMINA ALLEE PASS ALTON CAFE'AND COME BACK JOINING BULLION BOULEVARD STRAIGHT AND TURN LEFT TO GET TOWARDS THE NORTH, AND RETURN ALONG BULLION BOULEVARD TO R34 AND PROCEED WITH THE SAME ROUTES TO B-RANK</p>



GAZETTE

REGION: ALL

GAZETTE PRINT DATE : 13 MAY 2015

GAZETTE EXPIRY DATE: 03 JUNE 2015

6.1.1.9	<p>ROUTE 14</p> <p>FROM B-RANK TO RICHARDSBAY MEERENSEE</p> <p>FROM B-RANK TAXI RANK IN EMPANGENI URN RIGHT TO JOIN TANNER ROAD AND TURN RIGHT TO R34 STRAIGHT TO RICHARDS BAY TAXI RANK AND RETURN ALONG R34, PASS ALKANSTRAND BEACH AND ALBORETUM AND PROCEED STRAIGHT TO B-RANK AT EMPANGENI ALONG THE SAME ROUTE</p>
6.1.1.1 0	<p>CONDITIONS</p> <ol style="list-style-type: none"> 1. PASSENGERS MAY BE PICKED UP AND OR SET DOWN ON, ONLY AT DESIGNATED TAXI RANK OR TAXI STOPS WHICH SHALL EXCLUDE BUS STOPS 2. ON THE INBOUND TRIP TO DURBAN, NO PASSENGERS MAY BE PICKED UP EN ROUTE FROM THE N2, UNTIL REACHING THE DURBAN TAXI RANK 3. ON THE RETURN TRIP TO B-RANK EMPANGENI, NO PASSENGERS MAY BE SET DOWN UNTIL LEAVING THE N2 4. ENTRY OR RANKING ON PRIVATE PROPERTY IS NOT PERMITTED WITHOUT WRITTEN PERMISSION OF THE LANDLORD, A COPY OF WHICH MUST BE SUPPLIED TO THE BOARD 5. WITHOUT HAVING ENTERED INTO AN AGREEMENT WITH OTHER OPERATORS ON A COMMON ROUTE, AS CONTEMPLATED BY SECTION 88(2)(B) OF ACT 22 OF 2000, THE PICKING UP OR SETTING DOWN OF PASSENGERS ON SUCH ROUTE IS NOT PERMITTED, A COPY OF SUCH AGREEMENT MUST BE SUPPLIED TO THE BOARD. 6. AT RANKS, WHETHER ON -STREET OR OFF - STREET, ONLY THE TAXIS THAT CAN BE ACCOMMODATED IN THE DEMARCATED AREA MAY OCCUPY THE RANK, EXCESS VEHICLES MUST HOLD ELSEWHERE AT DESIGNATED HOLDING AREAS
6.1.1.1 1	<p>ROUTE 1 FROM B-RANK TO DURBAN</p> <p>FROM B-RANK IN EMPANGENI ALONG TANNER ROAD, TURN RIGHT INTO R102, AT MTUNZINI GARAGE TURN LEFT INTO ROAD 297 AND TURN RIGHT INTO AND PROCEED WITH N2 TO JOIN M4 BALLITO OR MOUNT EDGEcombe ON RAMP AND PROCEED TO DURBAN TURN RIGHT INTO ARGYLE ROAD AND TURN LEFT TO UMGENI ROAD (R102), TURN RIGHT INTO LEOPOLD STREET AND PROCEED TO WARWICK AVENUE AND OFF-LOAD, PROCEED WITH WARWICK AVENUE, RIGHT INTO ALICE STREET, TURN LEFT INTO OSBORNE ROAD O RANK 35 RETURN FROM OSBORNE ROAD RANK AND TURN RIGHT FIRST AVENUE AND PROCEED WITH RIGHT HAND SIDE INTO STANFORD HILL ROAD, TURN RIGHT TO ARGYLE ROAD AND PROCEED, TURN LEFT AND JOIN M4 THEN LEFT M4 TO JOIN N2 AND RETURN TO B-RANK ALONG THE SAME ROUTES</p>



GAZETTE

REGION: ALL

GAZETTE PRINT DATE : 13 MAY 2015

GAZETTE EXPIRY DATE: 03 JUNE 2015

1) APP0039743	GAZETTE NUMBER: LGKZNG03-2015-MAY
2) TJ MTHEMBU ID NO. 4511170223087	
3) P O BOX 7441	
EMPANGENI KWAZULU NATAL KWA-ZULU NATAL 3880	
4) APPLICANT TYPE : BACKLOG CAPTURE	
5) IS STILL TO BE ACQUIRED	
6.1.1.1	<p>ROUTE 2 FROM B-RANK TO STANGER</p> <p>FROM B-RANK IN EMPANGENI ALONG TANNER ROAD INTO AND PROCEED WITH R102 UNTIL REACHING GINGINDLOVU, TURN LEFT INTO R66 AND TURN RIGHT TO R102, TURN RIGHT WITH R74 AND TURN LEFT TO KING SHAKA ROAD, TURN LEFT INTO LINK ROAD, TURN RIGHT TO BALCOMB ROAD, TURN RIGHT AGAIN INTO THE STANGER RANK. FROM STANGER TURN LEFT TO BALCOMB ROAD AND TURN RIGHT TO R102 AND RETURN WITH THE SAME ROUTES.</p>
6.1.1.2	<p>ROUTE 3 FROM B-RANK TO MANDINI</p> <p>FROM B-RANK TAXI RANK IN EMPANGENI TO AND ALONG TANNER ROAD TURN INTO R102 AND TURN INTO R66 AND TURN RIGHT TO JOIN R102 AGAIN TURN RIGHT INTO SITHEBE AND PROCEED TO MANDINI. TURN INTO WHITE STREET PASS SUNDUMBILI AND PROCEED TO MANDINI TAXI RANK. FROM MANDINI TAXI RANK TURN RIGHT TO JOIN WHITE STREET AND TURN LEFT INTO R258 TO R102, TURN LEFT AT R102 AND RETURN ALONG THE SAME ROUTE TO B-RANK.</p>
6.1.1.3	<p>ROUTE 4 FROM B-RANK TO GINGINDLOVU</p> <p>FROM B-RANK TAXI RANK IN EMPANGENI TO AND ALONG TANNER ROAD AND PROCEED TO R102 TURN LEFT AT R66 AND TURN RIGHT TO R102 AGAIN AND TURN RIGHT TO GINGINDLOVU TAXI RANK RETURN WITH THE SAME ROUTE TO B-RANK.</p>
6.1.1.4	<p>ROUTE 5 FROM B-RANK TO MHLATHUZE VILLAGE</p> <p>FROM B-RANK IN EMPANGENI TURN LEFT INTO TANNER ROAD AND PROCEED TO JOIN NGWELEZANE ROAD, TURN RIGHT WITH INKANYAMBA ROAD TO MHLATHUZE VILLAGE, AND RETURN WITH THE SAME ROUTES TO B-RANK</p>



GAZETTE

REGION: ALL

GAZETTE PRINT DATE : 13 MAY 2015

GAZETTE EXPIRY DATE: 03 JUNE 2015

6.1.1.5	<p>ROUTE 6 FROM B-RANK TO LOT 63</p> <p>FROM B-RANK AT EMPANGENI TURN RIGHT TO JOIN TANNER ROAD AND PROCEED LEFT TO JOIN R34 TO CENTRAL PARK, LOFTHEIM AND TURN RIGHT AT THE ROBOT, THEN LEFT TO R34 TO A-RANK AND PROCEED TO LOT 63 AND RETURN ALONG THE SAME ROUTE TO B-RANK.</p>
6.1.1.6	<p>ROUTE 7 FROM B-RANK TO MTUBATUBA</p> <p>FROM B-RANK TAXI RANK IN EMPANGENI, TURN RIGHT TO TANNER ROAD AND PROCEED AND TURN LEFT TO JOIN R34 AT THE ROBOT, TURN RIGHT R102, JOIN N2 FROM THE SOUTH AND TURN RIGHT TO R615 TO MTUBA, TURN RIGHT TO INKOSI MTUBATUBA ROAD AND PROCEED TO MTUBATUBA TAXI RANK AND RETURN ALONG THE SAME ROUTE TO B-RANK.</p>
6.1.1.7	<p>ROUTE 8 B-RANK TO MBAZWANA</p> <p>FROM B-RANK TAXI RANK IN EMPANGENI TURN TO TANNER ROAD AND LEFT TO JOIN R34 AT ROBOT, TURN RIGHT TO R102, JOIN N2 FROM SOUTH AND PROCEED TO HLUHLUWE OFF-RAMP AND JOIN R22 TO MBAZWANA AND TURN RIGHT TO MBAZWANA TAXI RANK RETURN ALONG THE SAME ROUTE TO B-RANK</p>
6.1.1.8	<p>ROUTE 9 FROM B-RANK TO MKHUZE</p> <p>FROM B-RANK TAXI RANK IN EMPANGENI TURN RIGHT TO TANNER ROAD AND PROCEED AND TURN LEFT TO JOIN R34 AT THE ROBOT TURN RIGHT TO R102, JOIN N2 FROM THE SOUTH AND PROCEED TO MKHUZE TAXI RANK AND RETURN ALONG THE SAME ROUTE TO B-RANK</p>



GAZETTE

REGION: ALL

GAZETTE PRINT DATE : 13 MAY 2015

GAZETTE EXPIRY DATE: 03 JUNE 2015

6.1.1.9	<p>ROUTE 10</p> <p>FROM B-RANK TO PONGOLA</p> <p>FROM B-RANK TAXI RANK IN EMPANGENI TURN RIGHT TO TANNER ROAD AND PROCEED AND TURN LEFT TO JOIN R34 AT THE ROBOT, TURN RIGHT TO R102 PROCEED AND FOLLOW N2 FROM THE SOUTH AND PROCEED TO GOGELA, TURN AROUND AND PROCEED ALONG THE N2, RIGHT INTO R29 TO PHONGOLA TAXI RANK, RETURN ALONG THE SAME ROUTE TO B-RANK</p>
6.1.1.10	<p>ROUTE 11</p> <p>FROM B-RANK TO HLABISA</p> <p>FROM B-RANK TAXI RANK IN EMPANGENI TURN RIGHT TO JOIN TANNER ROAD AND PROCEED AND TURN LEFT TO JOIN R34 AT THE ROBOT TURN RIGHT AND JOIN N2 NORTH AND TURN LEFT AT NKOBIDE TO JOIN R618 TO HLABISA TAXI RANK, AND RETURN WITH THE SAME ROUTES</p>
6.1.1.11	<p>ROUTE 12</p> <p>FROM B-RANK TO NONGOMA</p> <p>FROM B-RANK IN EMPANGENI TURN RIGHT TO TANNER ROAD AND PROCEED AND TURN LEFT TO JOIN R34 AT THE ROBOTS TURN RIGHT JOIN R102 PROCEED AND JOIN N2 NORTH, AT NKADIBE TURN LEFT AND JOIN R618 THROUGH HLABISA STRAIGHT TO NONGOMA, PROCEED ALONG R66 TO ULUNDI AND TURN LEFT TO JOIN R34, PROCEED THROUGH MELMOTH AND TURN LEFT AT NKWALINE CONTINUE WITH R34 AND PROCEED TO B-RANK TAXI RANK</p>
6.1.1.12	<p>ROUTE 13</p> <p>FROM B-RANK TO RICHARDS BAY CBD</p> <p>FROM B-RANK IN EMPANGENI TURN RIGHT AND PROCEED TO AND ALONG TANNER ROAD STRAIGHT TO R34, TURN RIGHT INTO R34 AND PROCEED, TURN LEFT TO ALUMINA ALLEE PASS ALTON CAFE'AND COME BACK JOINING BULLION BOULEVARD STRAIGHT AND TURN LEFT TO GET TOWARDS THE NORTH, AND RETURN ALONG BULLION BOULEVARD TO R34 AND PROCEED WITH THE SAME ROUTES TO B-RANK</p>



GAZETTE

REGION: ALL

GAZETTE PRINT DATE : 13 MAY 2015

GAZETTE EXPIRY DATE: 03 JUNE 2015

6.1.1.1 3	<p>ROUTE 14</p> <p>FROM B-RANK TO RICHARDSBAY MEERENSEE</p> <p>FROM B-RANK TAXI RANK IN EMPANGENI URN RIGHT TO JOIN TANNER ROAD AND TURN RIGHT TO R34 STRAIGHT TO RICHARDS BAY TAXI RANK AND RETURN ALONG R34, PASS ALKANSTRAND BEACH AND ALBORETUM AND PROCEED STRAIGHT TO B-RANK AT EMPANGENI ALONG THE SAME ROUTE</p>
6.1.1.1 4	<p>CONDITIONS</p> <ol style="list-style-type: none"> 1. PASSENGERS MAY BE PICKED UP AND OR SET DOWN ON, ONLY AT DESIGNATED TAXI RANK OR TAXI STOPS WHICH SHALL EXCLUDE BUS STOPS 2. ON THE INBOUND TRIP TO DURBAN, NO PASSENGERS MAY BE PICKED UP EN ROUTE FROM THE N2, UNTIL REACHING THE DURBAN TAXI RANK 3. ON THE RETURN TRIP TO B-RANK EMPANGENI, NO PASSENGERS MAY BE SET DOWN UNTIL LEAVING THE N2 4. ENTRY OR RANKING ON PRIVATE PROPERTY IS NOT PERMITTED WITHOUT WRITTEN PERMISSION OF THE LANDLORD, A COPY OF WHICH MUST BE SUPPLIED TO THE BOARD 5. WITHOUT HAVING ENTERED INTO AN AGREEMENT WITH OTHER OPERATORS ON A COMMON ROUTE, AS CONTEMPLATED BY SECTION 88(2)(B) OF ACT 22 OF 2000, THE PICKING UP OR SETTING DOWN OF PASSENGERS ON SUCH ROUTE IS NOT PERMITTED, A COPY OF SUCH AGREEMENT MUST BE SUPPLIED TO THE BOARD. 6. AT RANKS, WHETHER ON -STREET OR OFF - STREET, ONLY THE TAXIS THAT CAN BE ACCOMMODATED IN THE DEMARCATED AREA MAY OCCUPY THE RANK, EXCESS VEHICLES MUST HOLD ELSEWHERE AT DESIGNATED HOLDING AREAS
6.1.1.1 5	<p>ROUTE 1 FROM B-RANK TO DURBAN</p> <p>FROM B-RANK IN EMPANGENI ALONG TANNER ROAD, TURN RIGHT INTO R102, AT MTUNZINI GARAGE TURN LEFT INTO ROAD 297 AND TURN RIGHT INTO AND PROCEED WITH N2 TO JOIN M4 BALLITO OR MOUNT EDGEcombe ON RAMP AND PROCEED TO DURBAN TURN RIGHT INTO ARGYLE ROAD AND TURN LEFT TO UMGENI ROAD (R102), TURN RIGHT INTO LEOPOLD STREET AND PROCEED TO WARWICK AVENUE AND OFF-LOAD, PROCEED WITH WARWICK AVENUE, RIGHT INTO ALICE STREET, TURN LEFT INTO OSBORNE ROAD O RANK 35 RETURN FROM OSBORNE ROAD RANK AND TURN RIGHT FIRST AVENUE AND PROCEED WITH RIGHT HAND SIDE INTO STANFORD HILL ROAD, TURN RIGHT TO ARGYLE ROAD AND PROCEED, TURN LEFT AND JOIN M4 THEN LEFT M4 TO JOIN N2 AND RETURN TO B-RANK ALONG THE SAME ROUTES</p>



GAZETTE

REGION: ALL

GAZETTE PRINT DATE : 13 MAY 2015

GAZETTE EXPIRY DATE: 03 JUNE 2015

1) APP0039744	GAZETTE NUMBER: LGKZNG03-2015-MAY
2) LR PILLAY ID NO. 7204115195084	
3) 27 FORESTHAVEN DRIVE FORESTHAVEN PHOENIX KWA-ZULU NATAL 4051	
4) APPLICANT TYPE : BACKLOG CAPTURE	
5) IS STILL TO BE ACQUIRED	
6.1.1.1	APPROVED ROUTES
	<p>CHATSWORTH MINIBUS ASSOCIATION</p> <p>1. FROM PRIVATE RANKING FACILITIES : CHECKERS CENTRE IN JOYHURST STREET TO SHALLCROSS RIDGE CENTRE IN LINK ROAD, TURN RIGHT INTO JOYHURST STREET, TURN RIGHT INTO CHATSWORTH CIRCLE, LEFT INTO CROFTDENE DRIVE, RIGHT INTO MONTDENE DRIVE, LEFT INTO ROAD 702, LEFT INTO ROAD 701, RIGHT INTO ROAD 751, RIGHT INTO MOORTON DRIVE, LEFT INTO ARENA PARK DRIVE, DIRECT TO MOORCROSS DRIVE, RIGHT INTO CROSSMOOR DRIVE, LEFT INTO MOORCROSS DRIVE, RIGHT INTO KLAARWATER ROAD, RIGHT INTO LINK ROAD, UP UNTIL SHALLCROSS RIDGE CENTRE AND RETURN ALONG THE SAME ROUTE TO CHECKERS CENTRE IN JOYHURST STREET.</p>
6.1.1.2	2. FROM PRIVATE RANKING FACILITIES: CHECKERS CENTRE IN JOYHURST STREET TO LOTUS GARAGE IN CHATSWORTH MAIN ROAD, RIGHT BHAKTIVEDANTA SWAMI CIRCLE, RIGHT INTO MAIN STREET, DIRECT INTO FLORENCE NIGHTINGALE DRIVE, LEFT INTO SUNSET AVENUE, LEFT INTO ERICA AVENUE, RIGHT INTO SYRINGA AVENUE, LEFT INTO WOOHURST DRIVE, RIGHT INTO COLLIER AVENUE, LEFT INTO CHATSWORTH MAIN ROAD, AND PROCEED TO LOTUS GARAGE AND RETURN ALONG THE FORWARD ROUTE IN REVERSE TO CHECKERS CENTRE IN JOYHURST STREET.
6.1.1.3	3. FROM PRIVATE RANKING FACILITIES : CHECKERS CENTRE IN JOYHURST STREET TO SILVER GLEN SHOPPING MALL, RIGHT INTO JOYHURST STREET, RIGHT INTO CHATSWORTH CIRCLE, LEFT INTO CROFTDENE DRIVE, RIGHT INTO SILVERGLEN DRIVE, DIRECT INTO BULL-BULL DRIVE, LEFT INTO HAVENSIDE DRIVE, LEFT INTO SUMMERFIELD ROAD, LEFT INTO PELICAN DRIVE, LEFT INTO SILVERGLEN DRIVE, AND PROCEED INTO SILVERGLEN SHOPPING MALL AND RETURN ALONG THE FORWARD ROUTE IN REVERSE TO CHECKERS IN JOYHURST STREET.



GAZETTE

REGION: ALL

GAZETTE PRINT DATE : 13 MAY 2015

GAZETTE EXPIRY DATE: 03 JUNE 2015

6.1.1.4	<p>4. FROM CHECKERS CENTRE IN JOYHURST STREET IN CHATSWORTH, TO DURBAN:</p> <p>FROM CHECKERS CENTRE IN JOYHURST STREET, CHATSWORTH, RIGHT INTO MAIN STREET, LEFT INTO CHATSDENE STREET, RIGHT INTO FLORENCE NIGHTINGALE DRIVE, LEFT INTO HIGGINSON HIGHWAY, RIGHT INTO CROSSMOOR DRIVE, LEFT INTO MOORCROSS DRIVE, LEFT INTO ROAD 1124 UP UNTIL THE CORNER WITH KLAARWATER DRIVE, AND RETURN ALONG ROAD 1124, LEFT INTO MOORCROSS DRIVE, INTO ARENA PARK DRIVE, RIGHT INTO MOORTON DRIVE, LEFT INTO ROAD 751, LEFT INTO ROAD 701, RIGHT INTO 702, RIGHT INTO ROAD 502, LEFT INTO ROAD 501, RIGHT INTO ARENA PARK DRIVE, LEFT INTO CHATSWORTH CIRCLE, RIGHT INTO MAIN STREET, INTO ROAD 301, RIGHT INTO WOODHURST DRIVE, INTO COLLIER AVENUE, RIGHT INTO CHATSWORTH MAIN ROAD, INTO PELICAN DRIVE, LEFT INTO HAVENSIDE DRIVE, RIGHT INTO IMPALA DRIVE, RIGHT INTO HIGGINSON HIGHWAY, INTO GRIMBYS ROAD, LEFT INTO SOUTH COAST ROAD, RIGHT INTO SOUTHERN FREEWAY, LEFT INTO MOORE ROAD, RIGHT INTO WARWICK AVENUE, RIGHT INTO ALICE STREET, RIGHT INTO SOLDIERS WAY, RIGHT INTO PINE STREET RANK NO. 84 OR ALTERNATIVELY INTO ALBERT STREET, THEN LEFT INTO PRINCE EDWARD STREET INTO RANK 116 AND RETURN ALONG PRINCE ALFRED, INTO SMITH STREET, INTO SOUTHERN FREEWAY AND RETURN ALONG THE FORWARD ROUTE IN REVERSE.</p>
6.1.1.5	<p>5. FROM CHECKERS CENTRE IN JOYHURST STREET IN CHATSWORTH, TO DURBAN:</p> <p>FROM CHECKERS CENTRE IN JOYHURST STREET, CHATSWORTH, RIGHT INTO MAIN STREET, LEFT INTO CHATSDENE STREET, RIGHT INTO FLORENCE NIGHTINGALE DRIVE, LEFT INTO HIGGINSON HIGHWAY, RIGHT INTO CROSSMOOR DRIVE, LEFT INTO MOORCROSS DRIVE, LEFT INTO ROAD 1124 UP UNTIL THE CORNER WITH KLAARWATER DRIVE, AND RETURN ALONG ROAD 1124, LEFT INTO MOORCROSS DRIVE, INTO ARENA PARK DRIVE, RIGHT INTO MOORTON DRIVE, LEFT INTO ROAD 751, LEFT INTO ROAD 701, RIGHT INTO 702, RIGHT INTO ROAD 502, LEFT INTO ROAD 501, RIGHT INTO ARENA PARK DRIVE, LEFT INTO CHATSWORTH CIRCLE, RIGHT INTO MAIN STREET, INTO ROAD 301, RIGHT INTO WOODHURST DRIVE, INTO COLLIER AVENUE, RIGHT INTO CHATSWORTH MAIN ROAD, INTO PELICAN DRIVE, LEFT INTO HAVENSIDE DRIVE, RIGHT INTO IMPALA DRIVE, RIGHT INTO HIGGINSON HIGHWAY, INTO GRIMBYS ROAD, LEFT INTO SOUTH COAST ROAD, RIGHT INTO SOUTHERN FREEWAY, LEFT INTO MOORE ROAD, RIGHT INTO WARWICK AVENUE, RIGHT INTO ALICE STREET, RIGHT INTO SOLDIERS WAY, RIGHT INTO PINE STREET RANK NO. 84 OR ALTERNATIVELY INTO ALBERT STREET, THEN LEFT INTO PRINCE EDWARD STREET INTO RANK 116 AND RETURN ALONG PRINCE ALFRED, INTO SMITH STREET, INTO SOUTHERN FREEWAY AND RETURN ALONG THE FORWARD ROUTE IN REVERSE.</p>
6.1.1.6	<p>RESTRICTIONS</p> <p>1. ROUTE 5 IS LIMITED 300 VEHICLES PER DAY TO BE IDENTIFIED BY THE TAXI ASSOCIATION BY MEANS OF AN OPERATIONAL SCHEDULE WHICH MUST BE SUBMITTED TO THE BOARD AND THE METRO POLICE ON A MONTHLY BASIS OR WHEN A CHANGE OCCURS.</p>



GAZETTE

REGION: ALL

GAZETTE PRINT DATE : 13 MAY 2015

GAZETTE EXPIRY DATE: 03 JUNE 2015

6.1.1.7	6. FROM RANK NO 80 AT R. K. KHANS HOSPITAL IN CHATSWORTH CIRCLE TO MOBENI HEIGHTS SHOPPING CENTRE IN IMPALA DRIVE, RIGHT INTO CHATSWORTH CIRCLE, RIGHT INTO FLORENCE NIGHTINGALE DRIVE, RIGHT INTO WESTCLIFF DRIVE, DIRECT INTO PELICAN DRIVE, RIGHT INTO HAVENSIDE DRIVE, RIGHT INTO IMPALA DRIVE, INTO MOBENI HEIGHTS SHOPPING CENTRE AND RETURN ALONG THE FORWARD ROUTE IN REVERSE TO R. K. KHAN HOSPITAL IN CHATSWORTH CIRCLE.
6.1.1.8	7. FROM RANK NO. 80 AT R. K. KHANS HOSPITAL IN CHATSWORTH CIRCLE TO CHATSWORTH RIDGE CENTRE IN LINK ROAD, LEFT INTO CHATSWORTH CIRCLE, LEFT INTO CROFTDENE DRIVE, RIGHT INTO MONTDENE DRIVE, LEFT INTO ROAD 702, LEFT INTO ROAD 701, RIGHT INTO ROAD 751, RIGHT INTO MOORTON DRIVE, LEFT INTO ARENA PARK DRIVE , DIRECT INTO MOORCROSS DRIVE, RIGHT INTO CROSSMOOR DRIVE, LEFT INTO MOORCROSS DRIVE, RIGHT INTO KLAARWATER ROAD, RIGHT INTO LINK ROAD, PROCEED TO CHATSWORTH RIDGE CENTRE AND RETURN ALONG THE FORWARD ROUTE IN REVERSE TO R. K. KHANS HOSPITAL IN CHATSWORTH CIRCLE.
6.1.1.9	8. FROM RANK NO. 113 AT MONTFORD SHOPPING COMPLEX TO SEVEN TANKS, LEFT INTO ROAD 701, RIGHT INTO ROAD 702, RIGHT INTO ROAD 704, RIGHT INTO NATURE RESERVE ROAD, PROCEED TO SEVEN TANKS AND RETURN ALONG THE FORWARD ROUTE IN REVERSE TO RANK NO. 113 AT MONTFORD SHOPPING COMPLEX.



GAZETTE

REGION: ALL

GAZETTE PRINT DATE : 13 MAY 2015

GAZETTE EXPIRY DATE: 03 JUNE 2015

1) APP0039745	GAZETTE NUMBER: LGKZNG03-2015-MAY
2) B GOVENDER ID NO. 5608020195082	
3) 50 CROFTDENE DRIVE CHATSWORTH DURBAN KWA-ZULU NATAL 4092	
4) APPLICANT TYPE : BACKLOG CAPTURE	
5) IS STILL TO BE ACQUIRED	
6.1.1.1	<p>5. FROM CHECKERS CENTRE IN JOYHURST STREET IN CHATSWORTH, TO DURBAN:</p> <p>FROM CHECKERS CENTRE IN JOYHURST STREET, CHATSWORTH, RIGHT INTO MAIN STREET, LEFT INTO CHATSDENE STREET, RIGHT INTO FLORENCE NIGHTINGALE DRIVE, LEFT INTO HIGGINSON HIGHWAY, RIGHT INTO CROSSMOOR DRIVE, LEFT INTO MOORCROSS DRIVE, LEFT INTO ROAD 1124 UP UNTIL THE CORNER WITH KLAARWATER DRIVE, AND RETURN ALONG ROAD 1124, LEFT INTO MOORCROSS DRIVE, INTO ARENA PARK DRIVE, RIGHT INTO MOORTON DRIVE, LEFT INTO ROAD 751, LEFT INTO ROAD 701, RIGHT INTO 702, RIGHT INTO ROAD 502, LEFT INTO ROAD 501, RIGHT INTO ARENA PARK DRIVE, LEFT INTO CHATSWORTH CIRCLE, RIGHT INTO MAIN STREET, INTO ROAD 301, RIGHT INTO WOODHURST DRIVE, INTO COLLIER AVENUE, RIGHT INTO CHATSWORTH MAIN ROAD, INTO PELICAN DRIVE, LEFT INTO HAVENSIDE DRIVE, RIGHT INTO IMPALA DRIVE, RIGHT INTO HIGGINSON HIGHWAY, INTO GRIMBYS ROAD, LEFT INTO SOUTH COAST ROAD, RIGHT INTO SOUTHERN FREEWAY, LEFT INTO MOORE ROAD, RIGHT INTO WARWICK AVENUE, RIGHT INTO ALICE STREET, RIGHT INTO SOLDIERS WAY, RIGHT INTO PINE STREET RANK NO. 84 OR ALTERNATIVELY INTO ALBERT STREET, THEN LEFT INTO PRINCE EDWARD STREET INTO RANK 116 AND RETURN ALONG PRINCE ALFRED, INTO SMITH STREET, INTO SOUTHERN FREEWAY AND RETURN ALONG THE FORWARD ROUTE IN REVERSE.</p>



GAZETTE

REGION: ALL

GAZETTE PRINT DATE : 13 MAY 2015

GAZETTE EXPIRY DATE: 03 JUNE 2015

<p>1) APP0039746 2) Z NGCOBO ID NO. 2307145142086 3) PO BOX 409 EDENDALE, PMBURG KWA ZULU NATAL KWA-ZULU NATAL 3200 4) APPLICANT TYPE : BACKLOG CAPTURE 5) IS STILL TO BE ACQUIRED</p>	<p>GAZETTE NUMBER: LGKZNG03-2015-MAY</p>
<p>6.1.1.1</p>	<p>1.DAMBUZA</p> <p>INBOUND</p> <p>FROM (ORIGIN): DAMBUZA – JOBE BUTCHERY (KPE0016) TO (DESTINATION): PROFESSOR NYEMBEZI (SYMONS CENTRE) TAXI TERMINAL (KPC0093)</p> <p>ROUTE: DAMBUZA, MACHIBINI, MR7, MOSES MABHIDA (EDENDALE), LANGALIBALELE(LONGMARKET), BOSHOF.</p> <p>OUTBOUND:</p> <p>FROM (ORIGIN): PROFESSOR NYEMBEZI (SYMONS CENTRE) TAXI TERMINAL (KPC0093) TO (DESTINATION): DAMBUZA – JOBE BUTCHERY (KPE0016)</p> <p>ROUTE: PIETERMARITZBURG, PINE, MOSES MABHIDA (EDENDALE), MR7, MACHIBISA, DAMBUZA.</p> <p>ALTERNATE ROUTINGS:</p> <p>INBOUND:</p> <p>A.DAMBUZA, MACHIBINI, MR7, MOSES MABHIDA (EDENDALE), LANGALIBALELE (LONGAMARKET), RETIEF, CHURCH</p> <p>B.DAMBUZA, MACHIBISA, MR7, MOSES MABHIDA (EDENDALE), LANGALIBALELE(LONGMARKET), RETIEF, PIETERMARITZ, GARFIELD, CHURCH</p> <p>C.DAMBUZA, MACHIBISA, MR7, MOSES MABHIDA, (EDENDALE), LANGALIBALELE(LONGMARKET), PIETERMARITZ, SYMONS, CHURCH, BOSHOF.</p> <p>OUTBOUND:</p> <p>A.PIETERMARITZ, WEST STREET BUS/TAXI STATION, WEST JABU NDLOVU (LOOP),MOSES MABHIDA (EDENDALE), MR7, MACHIBISA, DAMBUZA.</p> <p>B.PIETERMARITZ, WEST STREET BUS/TAXI STATION, WEST, BURGER, MOSESE MABHIDA (EDENDALE), MR7, MACHIBISA, DAMBUZA.</p> <p>C.PIETERMARITZ, WEST STREET BUS/TAXI STATION, WEST, PRINCE ALFRED, CAMPSDRIFT, MOSES MABHIDA (EDENDALE), MR7, MACHIBISA, DAMBUZA.</p> <p>RESTRICTIONS</p> <p>THE OFF- LOADING OF PASSENGERS ALONG MR7 ONLY PERMITTED BETWEEN THE CALUZA ROAD AND MACHIBISA ROAD INTERSECTION (INBOUND ROUTE AND OUTBOUND ROUTE). ON THIS SECTION OF THE ROUTE THE LOADING OF PASSENGERS IS NOT PERMITTED.</p>



GAZETTE

REGION: ALL

GAZETTE PRINT DATE : 13 MAY 2015

GAZETTE EXPIRY DATE: 03 JUNE 2015

6.1.1.2 2. MACHIBISA

INBOUND

FROM (ORIGIN): DAMBUZA JOE BUTCHERY (KPE0016)

TO (DESTINATION) : PROFESSOR NYEMBEZI (SYMONS CENTRE) TAXI TERMINAL (KPC0093)

ROUTE

DAMBUZA, MACHIBISA, NANTSHI, UNNMAED ROAD, HH6, HH5, V771, MACHIBISA, HADEBE, LEFT MOUNT PATRIDGE, RIGHT PATA, MACHABISA, MR7, MOSES MABHIDA (EDENDALE), LANGALIBALELE (LONGMARKET), BOSHOF

OUTBOUND

FROM (ORIGIN): PROFESSOR NYEMBEZI (SYMONS CENTRE) TAXI TERMINAL (KPC0093)

TO (DESTINATION): DAMBUZA-JOBE BUTCHEY (KPE0016)

ROUTE:

PIETERMARITZ, PINE, MOSES, MABHIDA, (EDENDALE) MR7, MACHIBISA, NANTSHI, UNNAMED ROAD, HH6, HH5, V771, MACHUBISA, HADEBE, LEFT MOUNT PATRIDGE, RIGHT PATA, MACHIBISA, DAMBUZA.

ALTERNATE ROUTINGS:

INBOUND:

A DAMBUZA, MACHIBISA, NANTSHI, UNNMAED ROAD, HH6, HH5, V771, MACHIBISA, HADEBE, LEFT MOUNT PATRIDGE, RIGHT PATA, MACHIBISA, MR7, MOSES MABHIDA (EDENDALE), (LONGMARKET), RIETIEF, CHURCH.

B DAMBUZA, MACHIBISA, NANTSHI, UNNMAED ROAD, HH6, HH5, V771, MACHIBISA, HADEBE, LEFT MOUNT PATRIDGE, RIGHT PATA, MACHIBISA, MR7, MOSES MABHIDA (EDENDALE), LANGALIBALELE (LONGAMARKET), RETIEF, PIETERMARITZ, SYMONS, CHURCH, BOSHOF.

C DAMBUZA, MACHIBISA, NATSHI, UNNAMED ROAD PATRIDGE, RIGHT PATA, MACHIBISA, MR7, MOSES MABHIDA (EDENDALE), LANGALIBALELE (LONGMARKET), RETIEF, PIETERMARITZ, STMONS, CHURCH, BOSHOF.

OUTBOUND:

A PIETERMARITZ, WEST STREET BUS /TAXI STATION, WEST, JABU NDLOVU (LOOP), MOSES MABHIDA (EDENDALE), MR7, MACHIBISA, NANSTHI, UNNAMED ROAD, HH6, HH5, V771, MACHIBISA, HADEBE, LEFT MOUNT PATRIDGE, RIGHT PATA, MACHIBISA, DAMBUZA.

B PIETERMARITZ, WEST STREET BUS/TAXI STATION, WET, BURGER, MOSES MABHIDA (EDENDALE), MR7, MACHIBISA, NANTSHI, UNNAMED ROAD, HH6, HH5, V771, MACHIBISA, HADEBE, LEFT MOUNT PATRIDGE, RIGHT PATA, MACHIBISA, DAMBUZA.

C PIETERMARITZ, WEST STREET BUS/TAXI STATION, WET, PRINCE ALFRED, CAMPSDRIFT, MOSES MABHIDA (EDENDALE), MR7, MACHIBISA, NANTSHI, UNNAMED ROAD, HH6, HH5, V771, MACHIBISA, HADEBE, LEFT MOUNT PATRIDGE, RIGHT PATA, MACHIBISA, DAMBUZA.

RESCRICTIONS

THE OFF-LOADING OF PASSENGERS ALONG MR7 ONLY PERMITTED BETWEEN THE CALUZA ROAD AND MACHIBISA ROAD INTERSECTIONS (INBOUND ROUTE AND OUTBOUND ROUTE). ON THIS SECTION OF THE ROUTE THE LOADING OF PASSENGERS IS NOT PERMITTED.



GAZETTE

REGION: ALL

GAZETTE PRINT DATE : 13 MAY 2015

GAZETTE EXPIRY DATE: 03 JUNE 2015

6.1.1.3 3. NTABENI

INBOUND:

FROM (ORIGIN): DAMBUZA-JOBE BUTCHERY KPE001

TO (DESTINATION): PROFESSOR NYEMBEZI (SYMONS CENTRE) TAXI TERMINAL (KPC0093)

ROUTE:

DAMBUZA, UNNAMED ROAD, H1, HH2, MACHIBISA, MR7, MOSES MABHIDA (EDENDALE),
LANGALIBALELE
(LONGAMARKET), BOSHOF.

OUTBOUND:

FROM (ORIGIN): PROFESSOR NYEMBEZI (SYMONS CENTRE) TAXI TERMINAL (KPC0093)

TO (DESTINATION): DAMBUZA-JOBE BUTCHERY (KPE0016)

ROUTE:

PIETERMARTZ, PINE, MOSES MABHIDA (EDENDALE), MR7, MACHIBISA, HH2 H1, UNNAMED ROAD,
DAMBUZA.

ALTERNATE ROUTING

INBOUND:

A DAMBUZA, UNNAMED ROAD, H1, HH2, MACHIBISA, MR7, MOSES MABHIDA (EDENDALE),
LANGALIBALELE (LONGMARKET), RETIEF, CHURCH

B DAMBUZA, UNNAMED ROAD, H1, HH2, MACHIBISA, MR7, MOSES MABHIDA (EDENDALE),
LANGALIBALELE (LONGMARKET), RETIEF, PIETERMARTZ, BOURKE, CHURCH

C DAMBUZA, UNNAMED ROAD, H1, HH2, MACHIBISA, MR7, MOSES MABHIDA (EDENDALE),
LANGALIBALELE (LONGMARKET), RETIEF, CHURCH, PIETERMARTZ, SYMONS, CHURCH, BOSHOF

OUTBOUND:

A PIETERMARTZ, WEST STREET BUS/TAXI STATION, WEST, JABU NDLOVU (LOOP), MOSES MABHIDA
(EDENDALE), MR7, MACHIBISA, HH2, H1, UNNAMED ROAD, DAMBUZA

B PIETERMARTZ, WEST STREET BUS/TAXI STATION, WEST, BURGER, MOSES MABHIDA (EDENDALE),
MR7, MACHIBISA, HH2, H1, UNNAMED ROAD, DAMBUZA.

C PIETERMARTZ, WEST STREET BUS/TAXI STATION, WEST, PRINCE ALFRED, CAMPSDRIFT, MOSES
MABHIDA (EDENDALE), MR7, MACHIBISA, HH2, H1, UNNAMED ROAD, DAMBUZA.

RESTRICTIONS

THE OFF-LOADING OF PASSENGERS ALONG MR7 ONLY PERMITTED BETWEEN THE CALUZA ROAD
AND MACHIBISA ROAD INTERSECTIONS (INBOUNDING ROUTE AND OUTBOUND ROUTE). ON THIS
SECTION OF THE ROUTE THE LOADING OF PASSENGERS IS NOT PERMITTED.



GAZETTE

REGION: ALL

GAZETTE PRINT DATE : 13 MAY 2015

GAZETTE EXPIRY DATE: 03 JUNE 2015

6.1.1.4 4. ESITEBISINI

FROM (ORIGIN): DAMBUZA-JOBE BUTCHERY (KPE0016)

TO (DESTINATION): PROFESSOR NYEMBEZI (SYMONS CENTRE) TAXI TERMINAL (KPC0093)

INBOUND:

ROUTE:

DAMBUZA, SITEBHISINI, MR7, MABHIDA (EDENDALE), LANGALIBALELE (LONGMARKET), BOSHOF

OUTBOUND:

FROM (ORIGIN); PROFESSOR NYEMBEZI (SYMONS CENTRE) TAXI TERMINAL (KPC0093)

TO (DESTINATION): DAMBUZA-JOBE BUTCHERY (KPE0016)

ROUTE:

PIETERMARITZ, PINE, MOSES MABHIDA (EDENDALE), MR7, SITEBHISINI, DAMBUZA.

ALTERNATE ROUTING

INBOUND:

A DAMBUZA, SITEBHISINI, MR7, MOSES MABHIDA (EDENDALE), LANGALIBALELE (LONGMARKET), RETIEF CHURCH.

B DAMBUZA, SITEBHISINI, MR7, MOSES MABHIDA (EDENDALE), LANGALIBALELE (LONGMARKET), RETIEF, PIETERMARITZ

C DAMBUZA, SITEBHISINI, MR7, MOSES MABHIDA (EDENDALE), LANGALIBALELE (LONGMARKET), RETIEF PIETERMARITZ, SYMONS, CHURCH, BOSHOF.

OUTBOUND

A PIETERMARTZ, WEST STREET BUS/TAXI STATION, WEST, JABU NDLOVU (LOOP). MOSES MABHIDA (EDENDALE), MR7, SITEBHISINI, DAMBUZA.

B PIETERMARITZ, WEST STREET BUS/TAXI STATION, WET, BURGER, MOSES MABHIDA (EDENDALE), MR7, SITEBHISINI, DAMBUZA.

C PIETERMARITZ, WEST STREET BUS/TAXI STATION, WEST, PRINCE ALFRED, CAMPSDRIFT, MOSES MABHIDA (EDENDALE), MR7, SITEBHISINI, DAMBUZA.

RESTRICTIONS

THE OFF-LOADING OF PASSENGERS ALONG MR7 ONLY PERMITTED BETWEEN THE CALUZA ROAD AND MACHIBISA ROAD INTERSECTIONS (INBOUND ROUTE AND OUTBOUND ROUTE). ON THIS SECTION OF THE ROUTE THE LOADING OF PASSENGERS IS NOT PERMITTED.

**GAZETTE**

REGION: ALL

GAZETTE PRINT DATE : 13 MAY 2015

GAZETTE EXPIRY DATE: 03 JUNE 2015

6.1.1.5 CONDITIONS / RESTRICTIONS

1. PASSENGERS MAY BE PICKED UP AND OR SET DOWN ONLY AT DESIGNATED TAXI RANK OR TAXI STOP, WHICH SHALL EXCLUDE BUS STOP.

2. ENTRY OR RANKING ON PRIVATE PROPERTY IS NOT PERMITTED WITHOUT PERMISSION OF THE LANDLORD, A COPY OF WHICH MUST BE SUPPLIED TO THE BOARD BEFORE ISSUE OPERATING LICENCE.

3. WITHOUT HAVING ENTERED INTO AN AGREEMENT WITH OTHER OPERATORS ON A COMMON ROUTE, AS CONTEMPLATED BY SECTION 88 (2) (B) OF ACT 22 OF 2000, THE PICKING UP OR SETTING DOWN OF PASSENGERS ON SUCH ROUTE IS NOT PERMITTED. A COPY OF SUCH AGREEMENT MUST BE SUPPLIED TO THE BOARD.

4. AT RANKS, WHETHER ON STREET OR OFF-STREET, ONLY THE TAXIS THAT CAN BE ACCOMMODATED IN THE DERMARCATED AREA MAY OCCUPY THE RANK, EXCESS VEHICLES MUST HOLD ELSEWHERE AT DESIGNATED HOLDING AREAS.

5. RANK PERMITS OR LETTERS OF AUTHORITY MUST BE PRODUCED IN RESPECT OF ALL RANKS IN MUNICIPAL AREAS, IN PARTICULAR MAJOR TOWNS AND CITIES.

6. THE ALLOCATION OF ANY ROUTE OR PORTION OF A ROUTE IS SUBJECT TO THE CONDITION THAT IT HAS BEEN APPROVED AND ALLOCATED IN GOOD FAITH AND THAT SUCH ROUTE WILL BE INVALID SHOULD IT TRANSPIRE THAT THE ROUTE OR PORTION THEREFORE WILL, OR HAS CAUSED CONFLICT DUE TO IT HAVING BEEN APPROVED BASED ON INCORRECT OR FALSE INFORMATION SUPPLIED TO THE BOARD OR AS A RESULT OF AN ERROR. IN SUCH INSTANCE THE OPERARTION LICENSE MUST BE RETURNED TO THE BOARD FOR CORRECTION.

7. THE VEHICLES MUST BE COVERED BY MOTOR VEHICLE INSURANCE AS WELL AS PERSONAL LIABILITY INSURANCE.



GAZETTE

REGION: ALL

GAZETTE PRINT DATE : 13 MAY 2015

GAZETTE EXPIRY DATE: 03 JUNE 2015

1)	APP0039748	GAZETTE NUMBER: LGKZNG03-2015-MAY
2)	L GOVENDER ID NO. 4610030110086	
3)	23 ARBENTON CRESCENT ARENA PARK CHATSWORTH KWA-ZULU NATAL 4092	
4)	APPLICANT TYPE : BACKLOG CAPTURE	
5)	IS STILL TO BE ACQUIRED	
6.1.1.1	<p>APPROVED ROUTES</p> <p>CHATSWORTH MINIBUS ASSOCIATION</p> <p>1. FROM PRIVATE RANKING FACILITIES : CHECKERS CENTRE IN JOYHURST STREET TO SHALLCROSS RIDGE CENTRE IN LINK ROAD, TURN RIGHT INTO JOYHURST STREET, TURN RIGHT INTO CHATSWORTH CIRCLE, LEFT INTO CROFTDENE DRIVE, RIGHT INTO MONTDENE DRIVE, LEFT INTO ROAD 702, LEFT INTO ROAD 701, RIGHT INTO ROAD 751, RIGHT INTO MOORTON DRIVE, LEFT INTO ARENA PARK DRIVE, DIRECT TO MOORCROSS DRIVE, RIGHT INTO CROSSMOOR DRIVE, LEFT INTO MOORCROSS DRIVE, RIGHT INTO KLAARWATER ROAD, RIGHT INTO LINK ROAD, UP UNTIL SHALLCROSS RIDGE CENTRE AND RETURN ALONG THE SAME ROUTE TO CHECKERS CENTRE IN JOYHURST STREET.</p>	
6.1.1.2	<p>2. FROM PRIVATE RANKING FACILITIES: CHECKERS CENTRE IN JOYHURST STREET TO LOTUS GARAGE IN CHATSWORTH MAIN ROAD, RIGHT BHAKTIVEDANTA SWAMI CIRCLE, RIGHT INTO MAIN STREET, DIRECT INTO FLORENCE NIGHTINGALE DRIVE, LEFT INTO SUNSET AVENUE, LEFT INTO ERICA AVENUE, RIGHT INTO SYRINGA AVENUE, LEFT INTO WOOHURST DRIVE, RIGHT INTO COLLIER AVENUE, LEFT INTO CHATSWORTH MAIN ROAD, AND PROCEED TO LOTUS GARAGE AND RETURN ALONG THE FORWARD ROUTE IN REVERSE TO CHECKERS CENTRE IN JOYHURST STREET.</p>	
6.1.1.3	<p>3. FROM PRIVATE RANKING FACILITIES : CHECKERS CENTRE IN JOYHURST STREET TO SILVER GLEN SHOPPING MALL, RIGHT INTO JOYHURST STREET, RIGHT INTO CHATSWORTH CIRCLE, LEFT INTO CROFTDENE DRIVE, RIGHT INTO SILVERGLEN DRIVE, DIRECT INTO BULL-BULL DRIVE, LEFT INTO HAVENSIDE DRIVE, LEFT INTO SUMMERFIELD ROAD, LEFT INTO PELICAN DRIVE, LEFT INTO SILVERGLEN DRIVE, AND PROCEED INTO SILVERGLEN SHOPPING MALL AND RETURN ALONG THE FORWARD ROUTE IN REVERSE TO CHECKERS IN JOYHURST STREET.</p>	



GAZETTE

REGION: ALL

GAZETTE PRINT DATE : 13 MAY 2015

GAZETTE EXPIRY DATE: 03 JUNE 2015

6.1.1.4 4. FROM CHECKERS CENTRE IN JOYHURST STREET IN CHATSWORTH, TO DURBAN:

FROM CHECKERS CENTRE IN JOYHURST STREET, CHATSWORTH, RIGHT INTO MAIN STREET, LEFT INTO CHATSDENE STREET, RIGHT INTO FLORENCE NIGHTINGALE DRIVE, LEFT INTO HIGGINSON HIGHWAY, RIGHT INTO CROSSMOOR DRIVE, LEFT INTO MOORCROSS DRIVE, LEFT INTO ROAD 1124 UP UNTIL THE CORNER WITH KLAARWATER DRIVE, AND RETURN ALONG ROAD 1124, LEFT INTO MOORCROSS DRIVE, INTO ARENA PARK DRIVE, RIGHT INTO MOORTON DRIVE, LEFT INTO ROAD 751, LEFT INTO ROAD 701, RIGHT INTO 702, RIGHT INTO ROAD 502, LEFT INTO ROAD 501, RIGHT INTO ARENA PARK DRIVE, LEFT INTO CHATSWORTH CIRCLE, RIGHT INTO MAIN STREET, INTO ROAD 301, RIGHT INTO WOODHURST DRIVE, INTO COLLIER AVENUE, RIGHT INTO CHATSWORTH MAIN ROAD, INTO PELICAN DRIVE, LEFT INTO HAVENSIDE DRIVE, RIGHT INTO IMPALA DRIVE, RIGHT INTO HIGGINSON HIGHWAY, INTO GRIMBYS ROAD, LEFT INTO SOUTH COAST ROAD, RIGHT INTO SOUTHERN FREEWAY, LEFT INTO MOORE ROAD, RIGHT INTO WARWICK AVENUE, RIGHT INTO ALICE STREET, RIGHT INTO SOLDIERS WAY, RIGHT INTO PINE STREET RANK NO. 84 OR ALTERNATIVELY INTO ALBERT STREET, THEN LEFT INTO PRINCE EDWARD STREET INTO RANK 116 AND RETURN ALONG PRINCE ALFRED, INTO SMITH STREET, INTO SOUTHERN FREEWAY AND RETURN ALONG THE FORWARD ROUTE IN REVERSE.



GAZETTE

REGION: ALL

GAZETTE PRINT DATE : 13 MAY 2015

GAZETTE EXPIRY DATE: 03 JUNE 2015

1) APP0039753	GAZETTE NUMBER: LGKZNG03-2015-MAY
2) JM NSELE ID NO. 5002265394081	
3) P O BOX 2084 EMPANGENI KWAZULU-NATAL KWA-ZULU NATAL 3880	
4) APPLICANT TYPE : BACKLOG CAPTURE	
5) IS STILL TO BE ACQUIRED	
6.1.1.1	<p>ROUTE 1. ESIKHAWINI TO RICHARDSBAY</p> <p>DEPART ESIKHAWINI TAXI RANK, TURN LEFT INTO MTHOMBONI ROAD, RIGHT INTO MDLEBE MPUMA (EAST), INTO MELONI (P106) CARRY STRAIGHT DOWN THE B10 (P106), PAST MADLANKALA, TURN RIGHT INTO R34 (JOHN ROSS PARKWAY), TURN LEFT WEST CENTRAL ARTERIAL CARRY STRAIGHT INTO BULLION BOULEVARD, THEN TURN LEFT INTO TAXI CITY RANK RICHARDSBAY, RETURN ALONG THE SAME ROUTE</p>
6.1.1.2	<p>ROUTE 2. ESIKHAWINI TO RICHARDSBAY VIA ALTON</p> <p>DEPART ESIKHAWINI RANK, LEFT INTO MTHOMBONI ROAD, RIGHT INTO MDLEBE MPUMA (EAST), INTO MELONI (P106), CARRY STRAIGHT DOWN THE B10 (P106), PAST MADLANKALA, TURN RIGHT INTO R34 (JOHN ROSS PARKWAY), TURN RIGHT INTO ALUMINA ALLEE, 100 METRES AWAY FROM THE ROAD, OFF LOADING AT BUS STOP (MARINGINI), RETURN BACK STRAIGHT ACROSS ALUMINA ALLEE, OFF LOADING AT AMALGAMATED, ENGINE GARAGE, IKHWEZI DEPORT BELL, SHELL GARAGE, ZCBF, DOLLAR DRIVE, TURN RIGHT AND LEFT INTO BULLION BOULEVARD AND TURN LEFT INTO TAXI RANK RICHARDSBAY, AND RETURN ALONG THE SAME ROUTE</p>
6.1.1.3	<p>ROUTE 3. ESIKHAWINI TO EMPANGENI RAIL</p> <p>DEPART ESIKHAWINI RANK, TURN LEFT INTO MTHOMBONI ROAD, CARRY STRAIGHT INTO D1567, TURN RIGHT INTO N2 (FREEWAY), TURN LEFT INTO R34 (JOHN ROSS PARKWAY), STRAIGHT INTO TANNER ROAD, OFF LOADING AT KENTUCKY, POST OFFICE, EMRIC MOTORS AND TURN LEFT INTO B RANK, OFF LOADING THEN TURN INTO MAIN ROAD, TURN LEFT AND RIGHT GRANTHAM HIGHWAY, BACK INTO R34, TURN RIGHT INTO MAXWELL STREET, THEN LEFT INTO LOT 63 TAXI RANK, TURN RIGHT INTO N2 (NGOYA X ROADS) STRAIGHT TO EMPANGNI CIRCLE, LEFT INTO TANNER ROAD, THEN RIGHT INTO B-RANK, TURN RIGHT INTO TANNER ROAD, TURN LEFT INTO R34, RIGHT INTO MAXWELL STREET, LEFT INTO LOT 63, TAXI RANK EMPANGENI AND RETURN ALONG THE SAME ROUTE</p>
6.1.1.4	<p>ROUTE 4. ESIKHAWINI TO EMPANGENI LOT 63</p> <p>DEPART ESIKHAWINI RANK, TURN LEFT INTO MTHOMBONI ROAD, STRAIGHT INTO D1567, TURN RIGHT INTO N2, LEFT INTO R34 (JOHN ROSS PARKWAY), STRAIGHT INTO MAIN ROAD, OFF LOADING AT SPEEDY, TURN LEFT INTO PRESIDENT SWART AVENUE, OFF LOADING AT CENTRAL PARK, TOTAL GARAGE, TURN RIGHT INTO MAXWELL STREET, THEN LEFT INTO LOT 63 TAXI RANK EMPANGENI AND RETURN ALONG THE SAME ROUTE</p>



GAZETTE

REGION: ALL

GAZETTE PRINT DATE : 13 MAY 2015

GAZETTE EXPIRY DATE: 03 JUNE 2015

6.1.1.5	<p>ROUTE 5. ESIKHAWINI (MPEMBENI) TO RICHARDSBAY DEPART ESIKHAWINI TAXI RANK, TURN RIGHT INTO MTHOMBONI ROAD, CARRY STRAIGHT ACROSS MDLEBE MPUMA ROBOTS ALONG D887 TO MPEMBENI (LEXON TEA ROOM), TURN BACK ALONG D887, STRAIGHT DOWN THE B10 (P106), PAST MADLANKALA, TURN RIGHT INTO R34 (JOHN ROSS PARKWAY), TURN LEFT INTO WEST CENTRAL ARTERIAL, CARRY STRAIGHT TO BULLION BOULEVARD, THEN LEFT INTO TAXI CITY RANK RICHARDSBAY, ALONG THE SAME ROUTE</p>
6.1.1.6	<p>ROUTE 6. ESIKHAWINI (PORT DUNFORD) TO EMPANGENI DEPART ESIKHAWINI RANK TO PORT DUNFORD, ALONG D537 TO KWAMOLI TEA ROOM AND TURN BACK ALONG D537, TURN LEFT INTO D1597, STRAIGHT TO MASONGO X ROADS, TURN LEFT INTO MDLEBE MPUMA, RIGHT INTO MELONI (P106), CARRY STRAIGHT DOWN THE B10 (P106), PAST MADLANKAL, TURN LEFT INTO R34 (JOHN ROSS PARKWAY), TURN LEFT INTO TANNER ROAD, OFFLOADING AT KENTUCKY, POST OFFICE, EMRIC MOTORS, LEFT INTO B-RANK, BACK INTO MAIN ROAD, LEFT AND RIGHT INTO GRANTAM HIGHWAY, TURN RIGHT INTO MAXWELL STREET, THEN LEFT INTO LOT 63 TAXI RANK EMPANGNI, AND RETURN ALONG THE SAME ROUTE</p>
6.1.1.7	<p>ROUTE 7. ESIKHAWINI TO DURBAN DEPART ESIKHAWINI RANK, CARRY STRAIGHT INTO D1567, TURN LEFT INTO N2 FREEWAY, CARRY ON STRAIGHT AND TURN RIGHT INTO ARGYLE ROAD, TURN LEFT INTO UMGENI ROAD, TURN RIGHT INTO LEOPOLD STREET, OFF LOADING AT DURBAN STATION, CARRY STRAIGHT TO MARKET STREET, OFF LOADING AT BEREA NEW MARKET DURBAN, RETURN ALONG THE SAME ROUTE</p>



GAZETTE

REGION: ALL

GAZETTE PRINT DATE : 13 MAY 2015

GAZETTE EXPIRY DATE: 03 JUNE 2015

- | | |
|---------|--|
| 6.1.1.8 | <p>ROUTE 00
CONDITIONS:</p> <ol style="list-style-type: none"> 1.PASSENGERS MAY BE PICKED UP AND/OR SET DOWN ONLY AT DESIGNATED TAXI RANK OR TAXI STOP, WHICH SHALL EXCLUDE BUS STOPS. 2.ENTRY OR RANKING ON PRIVATE PROPERTY IS NOT PERMITTED WITHOUT WRITTEN PERMISSION OF THE LANDLORD, A COPY OF WHICH MUST BE SUPPLIED TO THE BOARD. 3.WITHOUT HAVING ENTERED INTO AN AGREEMENT WITH OTHER OPERATORS ON A COMMON ROUTE, AS CONTEMPLATED BY SECTION 88(2)(B) OF ACT 22 OF 2000, THE PICKING UP OR SETTING DOWN OF PASSENGERS ON SUCH ROUTE IS NOT PERMITTED. A COPY OF SUCH AGREEMENT MUST BE SUPPLIED TO THE BOARD. 4.AT RANKS, WHETHER ON – STREET OR OFF – STREET, ONLY THE TAXIS THAT CAN BE ACCOMODATED IN THE DEMARCATED AREA MAY OCCUPY THE RANK, EXCESS VEHICLES MUST HOLD ELSEWHERE AT DESIGNATED HOLDING AREAS. 5.RANK PERMITS OR LETTERS OF AUTHORITY MUST BE PRODUCED IN RESPECT OF ALL RANKS IN MUNICIPAL AREAS, IN PARTICULAR MAJOR TOWNS AND CITIES AND IN PARTICULAR INTER-PROVINCIAL DESTINATIONS. 6.THE ALLOCATION OF ANY ROUTE OR PORTION OF A ROUTE IS SUBJECT TO THE CONDITION THAT IT HAS BEEN APPROVED AND ALLOCATED IN GOOD FAITH AND THAT SUCH ROUTE WILL BE INVALID SHOULD IT TRANSPIRE THAT THE ROUTE OR PORTION THEREOF WILL, OR HAS CAUSED CONFLICT DUE TO IT HAVING BEEN APPROVED BASED ON INCORRECT OR FALSE INFORMATION SUPPLIED TO THE BOARD OR AS A RESULT OF AN ERROR. IN SUCH INSTANCE THE OPERATING LICENCE MUST BE RETURNED TO THE BOARD FOR CORRECTION. 7.THE VEHICLE MUST BE COVERED BY MOTOR VEHICLE INSURANCE AS WELL AS PERSONAL LIABILITY INSURANCE |
|---------|--|



GAZETTE

REGION: ALL

GAZETTE PRINT DATE : 13 MAY 2015

GAZETTE EXPIRY DATE: 03 JUNE 2015

1) APP0039776	GAZETTE NUMBER: LGKZNG03-2015-MAY
2) MM ZULU ID NO. 5011205713086	
3) P O BOX 2084 EMPANGENI KWAZULU-NATAL KWA-ZULU NATAL 3880	
4) APPLICANT TYPE : BACKLOG CAPTURE	
5) IS STILL TO BE ACQUIRED	
6.1.1.1	<p>ROUTE 1. ESIKHAWINI TO RICHARDSBAY</p> <p>DEPART ESIKHAWINI TAXI RANK, TURN LEFT INTO MTHOMBONI ROAD, RIGHT INTO MDLEBE MPUMA (EAST), INTO MELONI (P106) CARRY STRAIGHT DOWN THE B10 (P106), PAST MADLANKALA, TURN RIGHT INTO R34 (JOHN ROSS PARKWAY), TURN LEFT WEST CENTRAL ARTERIAL CARRY STRAIGHT INTO BULLION BOULEVARD, THEN TURN LEFT INTO TAXI CITY RANK RICHARDSBAY, RETURN ALONG THE SAME ROUTE</p>
6.1.1.2	<p>ROUTE 2. ESIKHAWINI TO RICHARDSBAY VIA ALTON</p> <p>DEPART ESIKHAWINI RANK, LEFT INTO MTHOMBONI ROAD, RIGHT INTO MDLEBE MPUMA (EAST), INTO MELONI (P106), CARRY STRAIGHT DOWN THE B10 (P106), PAST MADLANKALA, TURN RIGHT INTO R34 (JOHN ROSS PARKWAY), TURN RIGHT INTO ALUMINA ALLEE, 100 METRES AWAY FROM THE ROAD, OFF LOADING AT BUS STOP (MARINGINI), RETURN BACK STRAIGHT ACROSS ALUMINA ALLEE, OFF LOADING AT AMALGAMATED, ENGINE GARAGE, IKHWEZI DEPORT BELL, SHELL GARAGE, ZCBF, DOLLAR DRIVE, TURN RIGHT AND LEFT INTO BULLION BOULEVARD AND TURN LEFT INTO TAXI RANK RICHARDSBAY, AND RETURN ALONG THE SAME ROUTE</p>
6.1.1.3	<p>ROUTE 3. ESIKHAWINI TO EMPANGENI RAIL</p> <p>DEPART ESIKHAWINI RANK, TURN LEFT INTO MTHOMBONI ROAD, CARRY STRAIGHT INTO D1567, TURN RIGHT INTO N2 (FREEWAY), TURN LEFT INTO R34 (JOHN ROSS PARKWAY), STRAIGHT INTO TANNER ROAD, OFF LOADING AT KENTUCKY, POST OFFICE, EMRIC MOTORS AND TURN LEFT INTO B RANK, OFF LOADING THEN TURN INTO MAIN ROAD, TURN LEFT AND RIGHT GRANTHAM HIGHWAY, BACK INTO R34, TURN RIGHT INTO MAXWELL STREET, THEN LEFT INTO LOT 63 TAXI RANK, TURN RIGHT INTO N2 (NGOYA X ROADS) STRAIGHT TO EMPANGNI CIRCLE, LEFT INTO TANNER ROAD, THEN RIGHT INTO B-RANK, TURN RIGHT INTO TANNER ROAD, TURN LEFT INTO R34, RIGHT INTO MAXWELL STREET, LEFT INTO LOT 63, TAXI RANK EMPANGENI AND RETURN ALONG THE SAME ROUTE</p>
6.1.1.4	<p>ROUTE 4. ESIKHAWINI TO EMPANGENI LOT 63</p> <p>DEPART ESIKHAWINI RANK, TURN LEFT INTO MTHOMBONI ROAD, STRAIGHT INTO D1567, TURN RIGHT INTO N2, LEFT INTO R34 (JOHN ROSS PARKWAY), STRAIGHT INTO MAIN ROAD, OFF LOADING AT SPEEDY, TURN LEFT INTO PRESIDENT SWART AVENUE, OFF LOADING AT CENTRAL PARK, TOTAL GARAGE, TURN RIGHT INTO MAXWELL STREET, THEN LEFT INTO LOT 63 TAXI RANK EMPANGENI AND RETURN ALONG THE SAME ROUTE</p>



GAZETTE

REGION: ALL

GAZETTE PRINT DATE : 13 MAY 2015

GAZETTE EXPIRY DATE: 03 JUNE 2015

6.1.1.5	<p>ROUTE 5. ESIKHAWINI (MPEMBENI) TO RICHARDSBAY DEPART ESIKHAWINI TAXI RANK, TURN RIGHT INTO MTHOMBONI ROAD, CARRY STRAIGHT ACROSS MDLEBE MPUMA ROBOTS ALONG D887 TO MPEMBENI (LEXON TEA ROOM), TURN BACK ALONG D887, STRAIGHT DOWN THE B10 (P106), PAST MADLANKALA, TURN RIGHT INTO R34 (JOHN ROSS PARKWAY), TURN LEFT INTO WEST CENTRAL ARTERIAL, CARRY STRAIGHT TO BULLION BOULEVARD, THEN LEFT INTO TAXI CITY RANK RICHARDSBAY, ALONG THE SAME ROUTE</p>
6.1.1.6	<p>ROUTE 6. ESIKHAWINI (PORT DUNFORD) TO EMPANGENI DEPART ESIKHAWINI RANK TO PORT DUNFORD, ALONG D537 TO KWAMOLI TEA ROOM AND TURN BACK ALONG D537, TURN LEFT INTO D1597, STRAIGHT TO MASONGO X ROADS, TURN LEFT INTO MDLEBE MPUMA, RIGHT INTO MELONI (P106), CARRY STRAIGHT DOWN THE B10 (P106), PAST MADLANKAL, TURN LEFT INTO R34 (JOHN ROSS PARKWAY), TURN LEFT INTO TANNER ROAD, OFFLOADING AT KENTUCKY, POST OFFICE, EMRIC MOTORS, LEFT INTO B-RANK, BACK INTO MAIN ROAD, LEFT AND RIGHT INTO GRANTAM HIGHWAY, TURN RIGHT INTO MAXWELL STREET, THEN LEFT INTO LOT 63 TAXI RANK EMPANGNI, AND RETURN ALONG THE SAME ROUTE</p>
6.1.1.7	<p>ROUTE 7. ESIKHAWINI TO DURBAN DEPART ESIKHAWINI RANK, CARRY STRAIGHT INTO D1567, TURN LEFT INTO N2 FREEWAY, CARRY ON STRAIGHT AND TURN RIGHT INTO ARGYLE ROAD, TURN LEFT INTO UMGENI ROAD, TURN RIGHT INTO LEOPOLD STREET, OFF LOADING AT DURBAN STATION, CARRY STRAIGHT TO MARKET STREET, OFF LOADING AT BEREA NEW MARKET DURBAN, RETURN ALONG THE SAME ROUTE</p>

**GAZETTE**

REGION: ALL

GAZETTE PRINT DATE : 13 MAY 2015

GAZETTE EXPIRY DATE: 03 JUNE 2015

6.1.1.8

ROUTE 00
CONDITIONS:

- 1.PASSENGERS MAY BE PICKED UP AND/OR SET DOWN ONLY AT DESIGNATED TAXI RANK OR TAXI STOP, WHICH SHALL EXCLUDE BUS STOPS.
- 2.ENTRY OR RANKING ON PRIVATE PROPERTY IS NOT PERMITTED WITHOUT WRITTEN PERMISSION OF THE LANDLORD, A COPY OF WHICH MUST BE SUPPLIED TO THE BOARD.
- 3.WITHOUT HAVING ENTERED INTO AN AGREEMENT WITH OTHER OPERATORS ON A COMMON ROUTE, AS CONTEMPLATED BY SECTION 88(2)(B) OF ACT 22 OF 2000, THE PICKING UP OR SETTING DOWN OF PASSENGERS ON SUCH ROUTE IS NOT PERMITTED. A COPY OF SUCH AGREEMENT MUST BE SUPPLIED TO THE BOARD.
- 4.AT RANKS, WHETHER ON – STREET OR OFF – STREET, ONLY THE TAXIS THAT CAN BE ACCOMODATED IN THE DEMARCATED AREA MAY OCCUPY THE RANK, EXCESS VEHICLES MUST HOLD ELSEWHERE AT DESIGNATED HOLDING AREAS.
- 5.RANK PERMITS OR LETTERS OF AUTHORITY MUST BE PRODUCED IN RESPECT OF ALL RANKS IN MUNICIPAL AREAS, IN PARTICULAR MAJOR TOWNS AND CITIES AND IN PARTICULAR INTER-PROVINCIAL DESTINATIONS.
- 6.THE ALLOCATION OF ANY ROUTE OR PORTION OF A ROUTE IS SUBJECT TO THE CONDITION THAT IT HAS BEEN APPROVED AND ALLOCATED IN GOOD FAITH AND THAT SUCH ROUTE WILL BE INVALID SHOULD IT TRANSPIRE THAT THE ROUTE OR PORTION THEREOF WILL, OR HAS CAUSED CONFLICT DUE TO IT HAVING BEEN APPROVED BASED ON INCORRECT OR FALSE INFORMATION SUPPLIED TO THE BOARD OR AS A RESULT OF AN ERROR. IN SUCH INSTANCE THE OPERATING LICENCE MUST BE RETURNED TO THE BOARD FOR CORRECTION.
- 7.THE VEHICLE MUST BE COVERED BY MOTOR VEHICLE INSURANCE AS WELL AS PERSONAL LIABILITY INSURANCE



GAZETTE

REGION: ALL

GAZETTE PRINT DATE : 13 MAY 2015

GAZETTE EXPIRY DATE: 03 JUNE 2015

1)	APP0039779	GAZETTE NUMBER: LGKZNG03-2015-MAY
2)	TF VEZI ID NO. 4707210271082	
3)	P.O BOX 767 ESIKHAWINI KWAZULU NATAL KWA-ZULU NATAL 3887	
4)	APPLICANT TYPE : BACKLOG CAPTURE	
5)	IS STILL TO BE ACQUIRED	
6.1.1.1	<p>ROUTE 1. ESIKHAWINI TO RICHARDSBAY</p> <p>DEPART ESIKHAWINI TAXI RANK, TURN LEFT INTO MTHOMBONI ROAD, RIGHT INTO MDLEBE MPUMA (EAST), INTO MELONI (P106) CARRY STRAIGHT DOWN THE B10 (P106), PAST MADLANKALA, TURN RIGHT INTO R34 (JOHN ROSS PARKWAY), TURN LEFT WEST CENTRAL ARTERIAL CARRY STRAIGHT INTO BULLION BOULEVARD, THEN TURN LEFT INTO TAXI CITY RANK RICHARDSBAY, RETURN ALONG THE SAME ROUTE</p>	
6.1.1.2	<p>ROUTE 2. ESIKHAWINI TO RICHARDSBAY VIA ALTON</p> <p>DEPART ESIKHAWINI RANK, LEFT INTO MTHOMBONI ROAD, RIGHT INTO MDLEBE MPUMA (EAST), INTO MELONI (P106), CARRY STRAIGHT DOWN THE B10 (P106), PAST MADLANKALA, TURN RIGHT INTO R34 (JOHN ROSS PARKWAY), TURN RIGHT INTO ALUMINA ALLEE, 100 METRES AWAY FROM THE ROAD, OFF LOADING AT BUS STOP (MARINGINI), RETURN BACK STRAIGHT ACROSS ALUMINA ALLEE, OFF LOADING AT AMALGAMATED, ENGINE GARAGE, IKHWEZI DEPORT BELL, SHELL GARAGE, ZCBF, DOLLAR DRIVE, TURN RIGHT AND LEFT INTO BULLION BOULEVARD AND TURN LEFT INTO TAXI RANK RICHARDSBAY, AND RETURN ALONG THE SAME ROUTE</p>	
6.1.1.3	<p>ROUTE 3. ESIKHAWINI TO EMPANGENI RAIL</p> <p>DEPART ESIKHAWINI RANK, TURN LEFT INTO MTHOMBONI ROAD, CARRY STRAIGHT INTO D1567, TURN RIGHT INTO N2 (FREEWAY), TURN LEFT INTO R34 (JOHN ROSS PARKWAY), STRAIGHT INTO TANNER ROAD, OFF LOADING AT KENTUCKY, POST OFFICE, EMRIC MOTORS AND TURN LEFT INTO B RANK, OFF LOADING THEN TURN INTO MAIN ROAD, TURN LEFT AND RIGHT GRANTHAM HIGHWAY, BACK INTO R34, TURN RIGHT INTO MAXWELL STREET, THEN LEFT INTO LOT 63 TAXI RANK, TURN RIGHT INTO N2 (NGOYA X ROADS) STRAIGHT TO EMPANGNI CIRCLE, LEFT INTO TANNER ROAD, THEN RIGHT INTO B-RANK, TURN RIGHT INTO TANNER ROAD, TURN LEFT INTO R34, RIGHT INTO MAXWELL STREET, LEFT INTO LOT 63, TAXI RANK EMPANGENI AND RETURN ALONG THE SAME ROUTE</p>	
6.1.1.4	<p>ROUTE 4. ESIKHAWINI TO EMPANGENI LOT 63</p> <p>DEPART ESIKHAWINI RANK, TURN LEFT INTO MTHOMBONI ROAD, STRAIGHT INTO D1567, TURN RIGHT INTO N2, LEFT INTO R34 (JOHN ROSS PARKWAY), STRAIGHT INTO MAIN ROAD, OFF LOADING AT SPEEDY, TURN LEFT INTO PRESIDENT SWART AVENUE, OFF LOADING AT CENTRAL PARK, TOTAL GARAGE, TURN RIGHT INTO MAXWELL STREET, THEN LEFT INTO LOT 63 TAXI RANK EMPANGENI AND RETURN ALONG THE SAME ROUTE</p>	



GAZETTE

REGION: ALL

GAZETTE PRINT DATE : 13 MAY 2015

GAZETTE EXPIRY DATE: 03 JUNE 2015

6.1.1.5	<p>ROUTE 5. ESIKHAWINI (MPEMBENI) TO RICHARDSBAY DEPART ESIKHAWINI TAXI RANK, TURN RIGHT INTO MTHOMBONI ROAD, CARRY STRAIGHT ACROSS MDLEBE MPUMA ROBOTS ALONG D887 TO MPEMBENI (LEXON TEA ROOM), TURN BACK ALONG D887, STRAIGHT DOWN THE B10 (P106), PAST MADLANKALA, TURN RIGHT INTO R34 (JOHN ROSS PARKWAY), TURN LEFT INTO WEST CENTRAL ARTERIAL, CARRY STRAIGHT TO BULLION BOULEVARD, THEN LEFT INTO TAXI CITY RANK RICHARDSBAY, ALONG THE SAME ROUTE</p>
6.1.1.6	<p>ROUTE 6. ESIKHAWINI (PORT DUNFORD) TO EMPANGENI DEPART ESIKHAWINI RANK TO PORT DUNFORD, ALONG D537 TO KWAMOLI TEA ROOM AND TURN BACK ALONG D537, TURN LEFT INTO D1597, STRAIGHT TO MASONGO X ROADS, TURN LEFT INTO MDLEBE MPUMA, RIGHT INTO MELONI (P106), CARRY STRAIGHT DOWN THE B10 (P106), PAST MADLANKAL, TURN LEFT INTO R34 (JOHN ROSS PARKWAY), TURN LEFT INTO TANNER ROAD, OFFLOADING AT KENTUCKY, POST OFFICE, EMRIC MOTORS, LEFT INTO B-RANK, BACK INTO MAIN ROAD, LEFT AND RIGHT INTO GRANTAM HIGHWAY, TURN RIGHT INTO MAXWELL STREET, THEN LEFT INTO LOT 63 TAXI RANK EMPANGNI, AND RETURN ALONG THE SAME ROUTE</p>
6.1.1.7	<p>ROUTE 7. ESIKHAWINI TO DURBAN DEPART ESIKHAWINI RANK, CARRY STRAIGHT INTO D1567, TURN LEFT INTO N2 FREEWAY, CARRY ON STRAIGHT AND TURN RIGHT INTO ARGYLE ROAD, TURN LEFT INTO UMGENI ROAD, TURN RIGHT INTO LEOPOLD STREET, OFF LOADING AT DURBAN STATION, CARRY STRAIGHT TO MARKET STREET, OFF LOADING AT BEREA NEW MARKET DURBAN, RETURN ALONG THE SAME ROUTE</p>



GAZETTE

REGION: ALL

GAZETTE PRINT DATE : 13 MAY 2015

GAZETTE EXPIRY DATE: 03 JUNE 2015

- | | |
|---------|--|
| 6.1.1.8 | <p>ROUTE 00
CONDITIONS:</p> <ol style="list-style-type: none"> 1.PASSENGERS MAY BE PICKED UP AND/OR SET DOWN ONLY AT DESIGNATED TAXI RANK OR TAXI STOP, WHICH SHALL EXCLUDE BUS STOPS. 2.ENTRY OR RANKING ON PRIVATE PROPERTY IS NOT PERMITTED WITHOUT WRITTEN PERMISSION OF THE LANDLORD, A COPY OF WHICH MUST BE SUPPLIED TO THE BOARD. 3.WITHOUT HAVING ENTERED INTO AN AGREEMENT WITH OTHER OPERATORS ON A COMMON ROUTE, AS CONTEMPLATED BY SECTION 88(2)(B) OF ACT 22 OF 2000, THE PICKING UP OR SETTING DOWN OF PASSENGERS ON SUCH ROUTE IS NOT PERMITTED. A COPY OF SUCH AGREEMENT MUST BE SUPPLIED TO THE BOARD. 4.AT RANKS, WHETHER ON – STREET OR OFF – STREET, ONLY THE TAXIS THAT CAN BE ACCOMODATED IN THE DEMARCATED AREA MAY OCCUPY THE RANK, EXCESS VEHICLES MUST HOLD ELSEWHERE AT DESIGNATED HOLDING AREAS. 5.RANK PERMITS OR LETTERS OF AUTHORITY MUST BE PRODUCED IN RESPECT OF ALL RANKS IN MUNICIPAL AREAS, IN PARTICULAR MAJOR TOWNS AND CITIES AND IN PARTICULAR INTER-PROVINCIAL DESTINATIONS. 6.THE ALLOCATION OF ANY ROUTE OR PORTION OF A ROUTE IS SUBJECT TO THE CONDITION THAT IT HAS BEEN APPROVED AND ALLOCATED IN GOOD FAITH AND THAT SUCH ROUTE WILL BE INVALID SHOULD IT TRANSPIRE THAT THE ROUTE OR PORTION THEREOF WILL, OR HAS CAUSED CONFLICT DUE TO IT HAVING BEEN APPROVED BASED ON INCORRECT OR FALSE INFORMATION SUPPLIED TO THE BOARD OR AS A RESULT OF AN ERROR. IN SUCH INSTANCE THE OPERATING LICENCE MUST BE RETURNED TO THE BOARD FOR CORRECTION. 7.THE VEHICLE MUST BE COVERED BY MOTOR VEHICLE INSURANCE AS WELL AS PERSONAL LIABILITY INSURANCE |
|---------|--|



GAZETTE

REGION: ALL

GAZETTE PRINT DATE : 13 MAY 2015

GAZETTE EXPIRY DATE: 03 JUNE 2015

1) APP0039761	GAZETTE NUMBER: LGKZNG03-2015-MAY
2) JP MHLONGO ID NO. 6101025316084	
3) PO BOX 7895	
ESIKHAWINI, EMPANGENI	
KWAZULUNATAL	
KWA-ZULU NATAL	
3887	
4) APPLICANT TYPE : BACKLOG CAPTURE	
5) IS STILL TO BE ACQUIRED	
6.1.1.1	<p>ROUTE 1. ESIKHAWINI TO RICHARDSBAY</p> <p>DEPART ESIKHAWINI TAXI RANK, TURN LEFT INTO MTHOMBONI ROAD, RIGHT INTO MDLEBE MPUMA (EAST), INTO MELONI (P106) CARRY STRAIGHT DOWN THE B10 (P106), PAST MADLANKALA, TURN RIGHT INTO R34 (JOHN ROSS PARKWAY), TURN LEFT WEST CENTRAL ARTERIAL CARRY STRAIGHT INTO BULLION BOULEVARD, THEN TURN LEFT INTO TAXI CITY RANK RICHARDSBAY, RETURN ALONG THE SAME ROUTE</p>
6.1.1.2	<p>ROUTE 2. ESIKHAWINI TO RICHARDSBAY VIA ALTON</p> <p>DEPART ESIKHAWINI RANK, LEFT INTO MTHOMBONI ROAD, RIGHT INTO MDLEBE MPUMA (EAST), INTO MELONI (P106), CARRY STRAIGHT DOWN THE B10 (P106), PAST MADLANKALA, TURN RIGHT INTO R34 (JOHN ROSS PARKWAY), TURN RIGHT INTO ALUMINA ALLEE, 100 METRES AWAY FROM THE ROAD, OFF LOADING AT BUS STOP (MARINGINI), RETURN BACK STRAIGHT ACROSS ALUMINA ALLEE, OFF LOADING AT AMALGAMATED, ENGINE GARAGE, IKHWEZI DEPORT BELL, SHELL GARAGE, ZCBF, DOLLAR DRIVE, TURN RIGHT AND LEFT INTO BULLION BOULEVARD AND TURN LEFT INTO TAXI RANK RICHARDSBAY, AND RETURN ALONG THE SAME ROUTE</p>
6.1.1.3	<p>ROUTE 3. ESIKHAWINI TO EMPANGENI RAIL</p> <p>DEPART ESIKHAWINI RANK, TURN LEFT INTO MTHOMBONI ROAD, CARRY STRAIGHT INTO D1567, TURN RIGHT INTO N2 (FREEWAY), TURN LEFT INTO R34 (JOHN ROSS PARKWAY), STRAIGHT INTO TANNER ROAD, OFF LOADING AT KENTUCKY, POST OFFICE, EMRIC MOTORS AND TURN LEFT INTO B RANK, OFF LOADING THEN TURN INTO MAIN ROAD, TURN LEFT AND RIGHT GRANTHAM HIGHWAY, BACK INTO R34, TURN RIGHT INTO MAXWELL STREET, THEN LEFT INTO LOT 63 TAXI RANK, TURN RIGHT INTO N2 (NGOYA X ROADS) STRAIGHT TO EMPANGNI CIRCLE, LEFT INTO TANNER ROAD, THEN RIGHT INTO B-RANK, TURN RIGHT INTO TANNER ROAD, TURN LEFT INTO R34, RIGHT INTO MAXWELL STREET, LEFT INTO LOT 63, TAXI RANK EMPANGENI AND RETURN ALONG THE SAME ROUTE</p>
6.1.1.4	<p>ROUTE 4. ESIKHAWINI TO EMPANGENI LOT 63</p> <p>DEPART ESIKHAWINI RANK, TURN LEFT INTO MTHOMBONI ROAD, STRAIGHT INTO D1567, TURN RIGHT INTO N2, LEFT INTO R34 (JOHN ROSS PARKWAY), STRAIGHT INTO MAIN ROAD, OFF LOADING AT SPEEDY, TURN LEFT INTO PRESIDENT SWART AVENUE, OFF LOADING AT CENTRAL PARK, TOTAL GARAGE, TURN RIGHT INTO MAXWELL STREET, THEN LEFT INTO LOT 63 TAXI RANK EMPANGENI AND RETURN ALONG THE SAME ROUTE</p>



GAZETTE

REGION: ALL

GAZETTE PRINT DATE : 13 MAY 2015

GAZETTE EXPIRY DATE: 03 JUNE 2015

6.1.1.5	<p>ROUTE 5. ESIKHAWINI (MPEMBENI) TO RICHARDSBAY DEPART ESIKHAWINI TAXI RANK, TURN RIGHT INTO MTHOMBONI ROAD, CARRY STRAIGHT ACROSS MDLEBE MPUMA ROBOTS ALONG D887 TO MPEMBENI (LEXON TEA ROOM), TURN BACK ALONG D887, STRAIGHT DOWN THE B10 (P106), PAST MADLANKALA, TURN RIGHT INTO R34 (JOHN ROSS PARKWAY), TURN LEFT INTO WEST CENTRAL ARTERIAL, CARRY STRAIGHT TO BULLION BOULEVARD, THEN LEFT INTO TAXI CITY RANK RICHARDSBAY, ALONG THE SAME ROUTE</p>
6.1.1.6	<p>ROUTE 6. ESIKHAWINI (PORT DUNFORD) TO EMPANGENI DEPART ESIKHAWINI RANK TO PORT DUNFORD, ALONG D537 TO KWAMOLI TEA ROOM AND TURN BACK ALONG D537, TURN LEFT INTO D1597, STRAIGHT TO MASONGO X ROADS, TURN LEFT INTO MDLEBE MPUMA, RIGHT INTO MELONI (P106), CARRY STRAIGHT DOWN THE B10 (P106), PAST MADLANKAL, TURN LEFT INTO R34 (JOHN ROSS PARKWAY), TURN LEFT INTO TANNER ROAD, OFFLOADING AT KENTUCKY, POST OFFICE, EMRIC MOTORS, LEFT INTO B-RANK, BACK INTO MAIN ROAD, LEFT AND RIGHT INTO GRANTAM HIGHWAY, TURN RIGHT INTO MAXWELL STREET, THEN LEFT INTO LOT 63 TAXI RANK EMPANGNI, AND RETURN ALONG THE SAME ROUTE</p>
6.1.1.7	<p>ROUTE 7. ESIKHAWINI TO DURBAN DEPART ESIKHAWINI RANK, CARRY STRAIGHT INTO D1567, TURN LEFT INTO N2 FREEWAY, CARRY ON STRAIGHT AND TURN RIGHT INTO ARGYLE ROAD, TURN LEFT INTO UMGENI ROAD, TURN RIGHT INTO LEOPOLD STREET, OFF LOADING AT DURBAN STATION, CARRY STRAIGHT TO MARKET STREET, OFF LOADING AT BEREA NEW MARKET DURBAN, RETURN ALONG THE SAME ROUTE</p>



GAZETTE

REGION: ALL

GAZETTE PRINT DATE : 13 MAY 2015

GAZETTE EXPIRY DATE: 03 JUNE 2015

6.1.1.8 ROUTE 00
CONDITIONS:

- 1.PASSENGERS MAY BE PICKED UP AND/OR SET DOWN ONLY AT DESIGNATED TAXI RANK OR TAXI STOP, WHICH SHALL EXCLUDE BUS STOPS.
- 2.ENTRY OR RANKING ON PRIVATE PROPERTY IS NOT PERMITTED WITHOUT WRITTEN PERMISSION OF THE LANDLORD, A COPY OF WHICH MUST BE SUPPLIED TO THE BOARD.
- 3.WITHOUT HAVING ENTERED INTO AN AGREEMENT WITH OTHER OPERATORS ON A COMMON ROUTE, AS CONTEMPLATED BY SECTION 88(2)(B) OF ACT 22 OF 2000, THE PICKING UP OR SETTING DOWN OF PASSENGERS ON SUCH ROUTE IS NOT PERMITTED. A COPY OF SUCH AGREEMENT MUST BE SUPPLIED TO THE BOARD.
- 4.AT RANKS, WHETHER ON – STREET OR OFF – STREET, ONLY THE TAXIS THAT CAN BE ACCOMODATED IN THE DEMARCATED AREA MAY OCCUPY THE RANK, EXCESS VEHICLES MUST HOLD ELSEWHERE AT DESIGNATED HOLDING AREAS.
- 5.RANK PERMITS OR LETTERS OF AUTHORITY MUST BE PRODUCED IN RESPECT OF ALL RANKS IN MUNICIPAL AREAS, IN PARTICULAR MAJOR TOWNS AND CITIES AND IN PARTICULAR INTER-PROVINCIAL DESTINATIONS.
- 6.THE ALLOCATION OF ANY ROUTE OR PORTION OF A ROUTE IS SUBJECT TO THE CONDITION THAT IT HAS BEEN APPROVED AND ALLOCATED IN GOOD FAITH AND THAT SUCH ROUTE WILL BE INVALID SHOULD IT TRANSPIRE THAT THE ROUTE OR PORTION THEREOF WILL, OR HAS CAUSED CONFLICT DUE TO IT HAVING BEEN APPROVED BASED ON INCORRECT OR FALSE INFORMATION SUPPLIED TO THE BOARD OR AS A RESULT OF AN ERROR. IN SUCH INSTANCE THE OPERATING LICENCE MUST BE RETURNED TO THE BOARD FOR CORRECTION.
- 7.THE VEHICLE MUST BE COVERED BY MOTOR VEHICLE INSURANCE AS WELL AS PERSONAL LIABILITY INSURANCE



GAZETTE

REGION: ALL

GAZETTE PRINT DATE : 13 MAY 2015

GAZETTE EXPIRY DATE: 03 JUNE 2015

1)	APP0039762	GAZETTE NUMBER: LGKZNG03-2015-MAY
2)	VISHAL HARIPARSAD ID NO. 7602245098088	
3)	155 ROAD 703 CHATSWORTH DURBAN KWA-ZULU NATAL 4092	
4)	APPLICANT TYPE : BACKLOG CAPTURE	
5)	IS STILL TO BE ACQUIRED	
6.1.1.1	<p>APPROVED ROUTES</p> <p>CHATSWORTH MINIBUS ASSOCIATION</p> <p>1. FROM PRIVATE RANKING FACILITIES : CHECKERS CENTRE IN JOYHURST STREET TO SHALLCROSS RIDGE CENTRE IN LINK ROAD, TURN RIGHT INTO JOYHURST STREET, TURN RIGHT INTO CHATSWORTH CIRCLE, LEFT INTO CROFTDENE DRIVE, RIGHT INTO MONTDENE DRIVE, LEFT INTO ROAD 702, LEFT INTO ROAD 701, RIGHT INTO ROAD 751, RIGHT INTO MOORTON DRIVE, LEFT INTO ARENA PARK DRIVE, DIRECT TO MOORCROSS DRIVE, RIGHT INTO CROSSMOOR DRIVE, LEFT INTO MOORCROSS DRIVE, RIGHT INTO KLAARWATER ROAD, RIGHT INTO LINK ROAD, UP UNTIL SHALLCROSS RIDGE CENTRE AND RETURN ALONG THE SAME ROUTE TO CHECKERS CENTRE IN JOYHURST STREET.</p>	
6.1.1.2	<p>2. FROM PRIVATE RANKING FACILITIES: CHECKERS CENTRE IN JOYHURST STREET TO LOTUS GARAGE IN CHATSWORTH MAIN ROAD, RIGHT BHAKTIVEDANTA SWAMI CIRCLE, RIGHT INTO MAIN STREET, DIRECT INTO FLORENCE NIGHTINGALE DRIVE, LEFT INTO SUNSET AVENUE, LEFT INTO ERICA AVENUE, RIGHT INTO SYRINGA AVENUE, LEFT INTO WOOHURST DRIVE, RIGHT INTO COLLIER AVENUE, LEFT INTO CHATSWORTH MAIN ROAD, AND PROCEED TO LOTUS GARAGE AND RETURN ALONG THE FORWARD ROUTE IN REVERSE TO CHECKERS CENTRE IN JOYHURST STREET.</p>	
6.1.1.3	<p>3. FROM PRIVATE RANKING FACILITIES : CHECKERS CENTRE IN JOYHURST STREET TO SILVER GLEN SHOPPING MALL, RIGHT INTO JOYHURST STREET, RIGHT INTO CHATSWORTH CIRCLE, LEFT INTO CROFTDENE DRIVE, RIGHT INTO SILVERGLEN DRIVE, DIRECT INTO BULL-BULL DRIVE, LEFT INTO HAVENSIDE DRIVE, LEFT INTO SUMMERFIELD ROAD, LEFT INTO PELICAN DRIVE, LEFT INTO SILVERGLEN DRIVE, AND PROCEED INTO SILVERGLEN SHOPPING MALL AND RETURN ALONG THE FORWARD ROUTE IN REVERSE TO CHECKERS IN JOYHURST STREET.</p>	



GAZETTE

REGION: ALL

GAZETTE PRINT DATE : 13 MAY 2015

GAZETTE EXPIRY DATE: 03 JUNE 2015

6.1.1.4	<p>4. FROM CHECKERS CENTRE IN JOYHURST STREET IN CHATSWORTH, TO DURBAN:</p> <p>FROM CHECKERS CENTRE IN JOYHURST STREET, CHATSWORTH, RIGHT INTO MAIN STREET, LEFT INTO CHATSDENE STREET, RIGHT INTO FLORENCE NIGHTINGALE DRIVE, LEFT INTO HIGGINSON HIGHWAY, RIGHT INTO CROSSMOOR DRIVE, LEFT INTO MOORCROSS DRIVE, LEFT INTO ROAD 1124 UP UNTIL THE CORNER WITH KLAARWATER DRIVE, AND RETURN ALONG ROAD 1124, LEFT INTO MOORCROSS DRIVE, INTO ARENA PARK DRIVE, RIGHT INTO MOORTON DRIVE, LEFT INTO ROAD 751, LEFT INTO ROAD 701, RIGHT INTO 702, RIGHT INTO ROAD 502, LEFT INTO ROAD 501, RIGHT INTO ARENA PARK DRIVE, LEFT INTO CHATSWORTH CIRCLE, RIGHT INTO MAIN STREET, INTO ROAD 301, RIGHT INTO WOODHURST DRIVE, INTO COLLIER AVENUE, RIGHT INTO CHATSWORTH MAIN ROAD, INTO PELICAN DRIVE, LEFT INTO HAVENSIDE DRIVE, RIGHT INTO IMPALA DRIVE, RIGHT INTO HIGGINSON HIGHWAY, INTO GRIMBYS ROAD, LEFT INTO SOUTH COAST ROAD, RIGHT INTO SOUTHERN FREEWAY, LEFT INTO MOORE ROAD, RIGHT INTO WARWICK AVENUE, RIGHT INTO ALICE STREET, RIGHT INTO SOLDIERS WAY, RIGHT INTO PINE STREET RANK NO. 84 OR ALTERNATIVELY INTO ALBERT STREET, THEN LEFT INTO PRINCE EDWARD STREET INTO RANK 116 AND RETURN ALONG PRINCE ALFRED, INTO SMITH STREET, INTO SOUTHERN FREEWAY AND RETURN ALONG THE FORWARD ROUTE IN REVERSE.</p>
6.1.1.5	<p>5. FROM CHECKERS CENTRE IN JOYHURST STREET IN CHATSWORTH, TO DURBAN:</p> <p>FROM CHECKERS CENTRE IN JOYHURST STREET, CHATSWORTH, RIGHT INTO MAIN STREET, LEFT INTO CHATSDENE STREET, RIGHT INTO FLORENCE NIGHTINGALE DRIVE, LEFT INTO HIGGINSON HIGHWAY, RIGHT INTO CROSSMOOR DRIVE, LEFT INTO MOORCROSS DRIVE, LEFT INTO ROAD 1124 UP UNTIL THE CORNER WITH KLAARWATER DRIVE, AND RETURN ALONG ROAD 1124, LEFT INTO MOORCROSS DRIVE, INTO ARENA PARK DRIVE, RIGHT INTO MOORTON DRIVE, LEFT INTO ROAD 751, LEFT INTO ROAD 701, RIGHT INTO 702, RIGHT INTO ROAD 502, LEFT INTO ROAD 501, RIGHT INTO ARENA PARK DRIVE, LEFT INTO CHATSWORTH CIRCLE, RIGHT INTO MAIN STREET, INTO ROAD 301, RIGHT INTO WOODHURST DRIVE, INTO COLLIER AVENUE, RIGHT INTO CHATSWORTH MAIN ROAD, INTO PELICAN DRIVE, LEFT INTO HAVENSIDE DRIVE, RIGHT INTO IMPALA DRIVE, RIGHT INTO HIGGINSON HIGHWAY, INTO GRIMBYS ROAD, LEFT INTO SOUTH COAST ROAD, RIGHT INTO SOUTHERN FREEWAY, LEFT INTO MOORE ROAD, RIGHT INTO WARWICK AVENUE, RIGHT INTO ALICE STREET, RIGHT INTO SOLDIERS WAY, RIGHT INTO PINE STREET RANK NO. 84 OR ALTERNATIVELY INTO ALBERT STREET, THEN LEFT INTO PRINCE EDWARD STREET INTO RANK 116 AND RETURN ALONG PRINCE ALFRED, INTO SMITH STREET, INTO SOUTHERN FREEWAY AND RETURN ALONG THE FORWARD ROUTE IN REVERSE.</p>
6.1.1.6	<p>RESTRICTIONS</p> <p>1. ROUTE 5 IS LIMITED 300 VEHICLES PER DAY TO BE IDENTIFIED BY THE TAXI ASSOCIATION BY MEANS OF AN OPERATIONAL SCHEDULE WHICH MUST BE SUBMITTED TO THE BOARD AND THE METRO POLICE ON A MONTHLY BASIS OR WHEN A CHANGE OCCURS.</p>



GAZETTE

REGION: ALL

GAZETTE PRINT DATE : 13 MAY 2015

GAZETTE EXPIRY DATE: 03 JUNE 2015

6.1.1.7	6. FROM RANK NO 80 AT R. K. KHANS HOSPITAL IN CHATSWORTH CIRCLE TO MOBENI HEIGHTS SHOPPING CENTRE IN IMPALA DRIVE, RIGHT INTO CHATSWORTH CIRCLE, RIGHT INTO FLORENCE NIGHTINGALE DRIVE, RIGHT INTO WESTCLIFF DRIVE, DIRECT INTO PELICAN DRIVE, RIGHT INTO HAVENSIDE DRIVE, RIGHT INTO IMPALA DRIVE, INTO MOBENI HEIGHTS SHOPPING CENTRE AND RETURN ALONG THE FORWARD ROUTE IN REVERSE TO R. K. KHAN HOSPITAL IN CHATSWORTH CIRCLE.
6.1.1.8	7. FROM RANK NO. 80 AT R. K. KHANS HOSPITAL IN CHATSWORTH CIRCLE TO CHATSWORTH RIDGE CENTRE IN LINK ROAD, LEFT INTO CHATSWORTH CIRCLE, LEFT INTO CROFTDENE DRIVE, RIGHT INTO MONTDENE DRIVE, LEFT INTO ROAD 702, LEFT INTO ROAD 701, RIGHT INTO ROAD 751, RIGHT INTO MOORTON DRIVE, LEFT INTO ARENA PARK DRIVE , DIRECT INTO MOORCROSS DRIVE, RIGHT INTO CROSSMOOR DRIVE, LEFT INTO MOORCROSS DRIVE, RIGHT INTO KLAARWATER ROAD, RIGHT INTO LINK ROAD, PROCEED TO CHATSWORTH RIDGE CENTRE AND RETURN ALONG THE FORWARD ROUTE IN REVERSE TO R. K. KHANS HOSPITAL IN CHATSWORTH CIRCLE.
6.1.1.9	8. FROM RANK NO. 113 AT MONTFORD SHOPPING COMPLEX TO SEVEN TANKS, LEFT INTO ROAD 701, RIGHT INTO ROAD 702, RIGHT INTO ROAD 704, RIGHT INTO NATURE RESERVE ROAD, PROCEED TO SEVEN TANKS AND RETURN ALONG THE FORWARD ROUTE IN REVERSE TO RANK NO. 113 AT MONTFORD SHOPPING COMPLEX.



GAZETTE

REGION: ALL

GAZETTE PRINT DATE : 13 MAY 2015

GAZETTE EXPIRY DATE: 03 JUNE 2015

1) APP0039764	GAZETTE NUMBER: LGKZNG03-2015-MAY
2) K GOVENDER ID NO. 7009225157084	
3) 50 CROFTDENE DRIVE CHATSWORTH DURBAN KWA-ZULU NATAL 4092	
4) APPLICANT TYPE : BACKLOG CAPTURE	
5) IS STILL TO BE ACQUIRED	
6.1.1.1	<p>5. FROM CHECKERS CENTRE IN JOYHURST STREET IN CHATSWORTH, TO DURBAN:</p> <p>FROM CHECKERS CENTRE IN JOYHURST STREET, CHATSWORTH, RIGHT INTO MAIN STREET, LEFT INTO CHATSDENE STREET, RIGHT INTO FLORENCE NIGHTINGALE DRIVE, LEFT INTO HIGGINSON HIGHWAY, RIGHT INTO CROSSMOOR DRIVE, LEFT INTO MOORCROSS DRIVE, LEFT INTO ROAD 1124 UP UNTIL THE CORNER WITH KLAARWATER DRIVE, AND RETURN ALONG ROAD 1124, LEFT INTO MOORCROSS DRIVE, INTO ARENA PARK DRIVE, RIGHT INTO MOORTON DRIVE, LEFT INTO ROAD 751, LEFT INTO ROAD 701, RIGHT INTO 702, RIGHT INTO ROAD 502, LEFT INTO ROAD 501, RIGHT INTO ARENA PARK DRIVE, LEFT INTO CHATSWORTH CIRCLE, RIGHT INTO MAIN STREET, INTO ROAD 301, RIGHT INTO WOODHURST DRIVE, INTO COLLIER AVENUE, RIGHT INTO CHATSWORTH MAIN ROAD, INTO PELICAN DRIVE, LEFT INTO HAVENSIDE DRIVE, RIGHT INTO IMPALA DRIVE, RIGHT INTO HIGGINSON HIGHWAY, INTO GRIMBYS ROAD, LEFT INTO SOUTH COAST ROAD, RIGHT INTO SOUTHERN FREEWAY, LEFT INTO MOORE ROAD, RIGHT INTO WARWICK AVENUE, RIGHT INTO ALICE STREET, RIGHT INTO SOLDIERS WAY, RIGHT INTO PINE STREET RANK NO. 84 OR ALTERNATIVELY INTO ALBERT STREET, THEN LEFT INTO PRINCE EDWARD STREET INTO RANK 116 AND RETURN ALONG PRINCE ALFRED, INTO SMITH STREET, INTO SOUTHERN FREEWAY AND RETURN ALONG THE FORWARD ROUTE IN REVERSE.</p>



GAZETTE

REGION: ALL

GAZETTE PRINT DATE : 13 MAY 2015

GAZETTE EXPIRY DATE: 03 JUNE 2015

1)	APP0039767	GAZETTE NUMBER: LGKZNG03-2015-MAY
2)	M PILLAY ID NO. 7503275180087	
3)	40 ROAD 619 ARENA PARK CHATSWORTH KWA-ZULU NATAL 4092	
4)	APPLICANT TYPE : BACKLOG CAPTURE	
5)	IS STILL TO BE ACQUIRED	
6.1.1.1	<p>APPROVED ROUTES</p> <p>CHATSWORTH MINIBUS ASSOCIATION</p> <p>1. FROM PRIVATE RANKING FACILITIES : CHECKERS CENTRE IN JOYHURST STREET TO SHALLCROSS RIDGE CENTRE IN LINK ROAD, TURN RIGHT INTO JOYHURST STREET, TURN RIGHT INTO CHATSWORTH CIRCLE, LEFT INTO CROFTDENE DRIVE, RIGHT INTO MONTDENE DRIVE, LEFT INTO ROAD 702, LEFT INTO ROAD 701, RIGHT INTO ROAD 751, RIGHT INTO MOORTON DRIVE, LEFT INTO ARENA PARK DRIVE, DIRECT TO MOORCROSS DRIVE, RIGHT INTO CROSSMOOR DRIVE, LEFT INTO MOORCROSS DRIVE, RIGHT INTO KLAARWATER ROAD, RIGHT INTO LINK ROAD, UP UNTIL SHALLCROSS RIDGE CENTRE AND RETURN ALONG THE SAME ROUTE TO CHECKERS CENTRE IN JOYHURST STREET.</p>	
6.1.1.2	<p>2. FROM PRIVATE RANKING FACILITIES: CHECKERS CENTRE IN JOYHURST STREET TO LOTUS GARAGE IN CHATSWORTH MAIN ROAD, RIGHT BHAKTIVEDANTA SWAMI CIRCLE, RIGHT INTO MAIN STREET, DIRECT INTO FLORENCE NIGHTINGALE DRIVE, LEFT INTO SUNSET AVENUE, LEFT INTO ERICA AVENUE, RIGHT INTO SYRINGA AVENUE, LEFT INTO WOOHURST DRIVE, RIGHT INTO COLLIER AVENUE, LEFT INTO CHATSWORTH MAIN ROAD, AND PROCEED TO LOTUS GARAGE AND RETURN ALONG THE FORWARD ROUTE IN REVERSE TO CHECKERS CENTRE IN JOYHURST STREET.</p>	
6.1.1.3	<p>3. FROM PRIVATE RANKING FACILITIES : CHECKERS CENTRE IN JOYHURST STREET TO SILVER GLEN SHOPPING MALL, RIGHT INTO JOYHURST STREET, RIGHT INTO CHATSWORTH CIRCLE, LEFT INTO CROFTDENE DRIVE, RIGHT INTO SILVERGLEN DRIVE, DIRECT INTO BULL-BULL DRIVE, LEFT INTO HAVENSIDE DRIVE, LEFT INTO SUMMERFIELD ROAD, LEFT INTO PELICAN DRIVE, LEFT INTO SILVERGLEN DRIVE, AND PROCEED INTO SILVERGLEN SHOPPING MALL AND RETURN ALONG THE FORWARD ROUTE IN REVERSE TO CHECKERS IN JOYHURST STREET.</p>	



GAZETTE

REGION: ALL

GAZETTE PRINT DATE : 13 MAY 2015

GAZETTE EXPIRY DATE: 03 JUNE 2015

6.1.1.4	<p>4. FROM CHECKERS CENTRE IN JOYHURST STREET IN CHATSWORTH, TO DURBAN:</p> <p>FROM CHECKERS CENTRE IN JOYHURST STREET, CHATSWORTH, RIGHT INTO MAIN STREET, LEFT INTO CHATSDENE STREET, RIGHT INTO FLORENCE NIGHTINGALE DRIVE, LEFT INTO HIGGINSON HIGHWAY, RIGHT INTO CROSSMOOR DRIVE, LEFT INTO MOORCROSS DRIVE, LEFT INTO ROAD 1124 UP UNTIL THE CORNER WITH KLAARWATER DRIVE, AND RETURN ALONG ROAD 1124, LEFT INTO MOORCROSS DRIVE, INTO ARENA PARK DRIVE, RIGHT INTO MOORTON DRIVE, LEFT INTO ROAD 751, LEFT INTO ROAD 701, RIGHT INTO 702, RIGHT INTO ROAD 502, LEFT INTO ROAD 501, RIGHT INTO ARENA PARK DRIVE, LEFT INTO CHATSWORTH CIRCLE, RIGHT INTO MAIN STREET, INTO ROAD 301, RIGHT INTO WOODHURST DRIVE, INTO COLLIER AVENUE, RIGHT INTO CHATSWORTH MAIN ROAD, INTO PELICAN DRIVE, LEFT INTO HAVENSIDE DRIVE, RIGHT INTO IMPALA DRIVE, RIGHT INTO HIGGINSON HIGHWAY, INTO GRIMBYS ROAD, LEFT INTO SOUTH COAST ROAD, RIGHT INTO SOUTHERN FREEWAY, LEFT INTO MOORE ROAD, RIGHT INTO WARWICK AVENUE, RIGHT INTO ALICE STREET, RIGHT INTO SOLDIERS WAY, RIGHT INTO PINE STREET RANK NO. 84 OR ALTERNATIVELY INTO ALBERT STREET, THEN LEFT INTO PRINCE EDWARD STREET INTO RANK 116 AND RETURN ALONG PRINCE ALFRED, INTO SMITH STREET, INTO SOUTHERN FREEWAY AND RETURN ALONG THE FORWARD ROUTE IN REVERSE.</p>
6.1.1.5	<p>5. FROM CHECKERS CENTRE IN JOYHURST STREET IN CHATSWORTH, TO DURBAN:</p> <p>FROM CHECKERS CENTRE IN JOYHURST STREET, CHATSWORTH, RIGHT INTO MAIN STREET, LEFT INTO CHATSDENE STREET, RIGHT INTO FLORENCE NIGHTINGALE DRIVE, LEFT INTO HIGGINSON HIGHWAY, RIGHT INTO CROSSMOOR DRIVE, LEFT INTO MOORCROSS DRIVE, LEFT INTO ROAD 1124 UP UNTIL THE CORNER WITH KLAARWATER DRIVE, AND RETURN ALONG ROAD 1124, LEFT INTO MOORCROSS DRIVE, INTO ARENA PARK DRIVE, RIGHT INTO MOORTON DRIVE, LEFT INTO ROAD 751, LEFT INTO ROAD 701, RIGHT INTO 702, RIGHT INTO ROAD 502, LEFT INTO ROAD 501, RIGHT INTO ARENA PARK DRIVE, LEFT INTO CHATSWORTH CIRCLE, RIGHT INTO MAIN STREET, INTO ROAD 301, RIGHT INTO WOODHURST DRIVE, INTO COLLIER AVENUE, RIGHT INTO CHATSWORTH MAIN ROAD, INTO PELICAN DRIVE, LEFT INTO HAVENSIDE DRIVE, RIGHT INTO IMPALA DRIVE, RIGHT INTO HIGGINSON HIGHWAY, INTO GRIMBYS ROAD, LEFT INTO SOUTH COAST ROAD, RIGHT INTO SOUTHERN FREEWAY, LEFT INTO MOORE ROAD, RIGHT INTO WARWICK AVENUE, RIGHT INTO ALICE STREET, RIGHT INTO SOLDIERS WAY, RIGHT INTO PINE STREET RANK NO. 84 OR ALTERNATIVELY INTO ALBERT STREET, THEN LEFT INTO PRINCE EDWARD STREET INTO RANK 116 AND RETURN ALONG PRINCE ALFRED, INTO SMITH STREET, INTO SOUTHERN FREEWAY AND RETURN ALONG THE FORWARD ROUTE IN REVERSE.</p>
6.1.1.6	<p>RESTRICTIONS</p> <p>1. ROUTE 5 IS LIMITED 300 VEHICLES PER DAY TO BE IDENTIFIED BY THE TAXI ASSOCIATION BY MEANS OF AN OPERATIONAL SCHEDULE WHICH MUST BE SUBMITTED TO THE BOARD AND THE METRO POLICE ON A MONTHLY BASIS OR WHEN A CHANGE OCCURS.</p>



GAZETTE

REGION: ALL

GAZETTE PRINT DATE : 13 MAY 2015

GAZETTE EXPIRY DATE: 03 JUNE 2015

6.1.1.7	6. FROM RANK NO 80 AT R. K. KHANS HOSPITAL IN CHATSWORTH CIRCLE TO MOBENI HEIGHTS SHOPPING CENTRE IN IMPALA DRIVE, RIGHT INTO CHATSWORTH CIRCLE, RIGHT INTO FLORENCE NIGHTINGALE DRIVE, RIGHT INTO WESTCLIFF DRIVE, DIRECT INTO PELICAN DRIVE, RIGHT INTO HAVENSIDE DRIVE, RIGHT INTO IMPALA DRIVE, INTO MOBENI HEIGHTS SHOPPING CENTRE AND RETURN ALONG THE FORWARD ROUTE IN REVERSE TO R. K. KHAN HOSPITAL IN CHATSWORTH CIRCLE.
6.1.1.8	7. FROM RANK NO. 80 AT R. K. KHANS HOSPITAL IN CHATSWORTH CIRCLE TO CHATSWORTH RIDGE CENTRE IN LINK ROAD, LEFT INTO CHATSWORTH CIRCLE, LEFT INTO CROFTDENE DRIVE, RIGHT INTO MONTDENE DRIVE, LEFT INTO ROAD 702, LEFT INTO ROAD 701, RIGHT INTO ROAD 751, RIGHT INTO MOORTON DRIVE, LEFT INTO ARENA PARK DRIVE , DIRECT INTO MOORCROSS DRIVE, RIGHT INTO CROSSMOOR DRIVE, LEFT INTO MOORCROSS DRIVE, RIGHT INTO KLAARWATER ROAD, RIGHT INTO LINK ROAD, PROCEED TO CHATSWORTH RIDGE CENTRE AND RETURN ALONG THE FORWARD ROUTE IN REVERSE TO R. K. KHANS HOSPITAL IN CHATSWORTH CIRCLE.
6.1.1.9	8. FROM RANK NO. 113 AT MONTFORD SHOPPING COMPLEX TO SEVEN TANKS, LEFT INTO ROAD 701, RIGHT INTO ROAD 702, RIGHT INTO ROAD 704, RIGHT INTO NATURE RESERVE ROAD, PROCEED TO SEVEN TANKS AND RETURN ALONG THE FORWARD ROUTE IN REVERSE TO RANK NO. 113 AT MONTFORD SHOPPING COMPLEX.

CONTINUES ON PAGE 641 - PART 6



KwAZULU-NATAL PROVINCE
KwAZULU-NATAL PROVINSIE
ISIFUNDAZWE sAKwAZULU-NATALI

Provincial Gazette • Provinsiale Koerant • Igazethi Yesifundazwe

GAZETTE EXTRAORDINARY—BUITENGEWONE KOERANT—IGAZETHI EYISIPESHELI

(Registered at the post office as a newspaper) • (As 'n nuusblad by die poskantoor geregistreer)
(Irejistiwee njengephephandaba eposihhovisi)

PIETERMARITZBURG

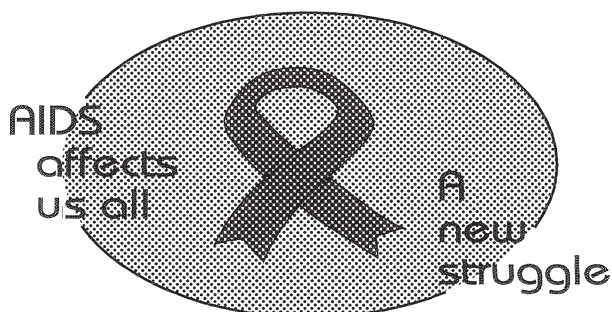
Vol. 9

13 AUGUST 2015
13 AUGUSTUS 2015
13 KUNCWABA 2015

No. 1465

PART 6 OF 16

We all have the power to prevent AIDS



**AIDS
HELPLINE**

0800 012 322

DEPARTMENT OF HEALTH

Prevention is the cure

N.B. The Government Printing Works will not be held responsible for the quality of "Hard Copies" or "Electronic Files" submitted for publication purposes

ISSN 1994-4558



9 771994 455008

01465





GAZETTE

REGION: ALL

GAZETTE PRINT DATE : 13 MAY 2015

GAZETTE EXPIRY DATE: 03 JUNE 2015

1) APP0039855	GAZETTE NUMBER: LGKZNG03-2015-MAY
2) NM MKHIZE ID NO. 8307060627081	
3) P O BOX 3546 DURBAN DURBAN KWA-ZULU NATAL 4000	
4) APPLICANT TYPE : BACKLOG CAPTURE	
5) IS STILL TO BE ACQUIRED	
6.1.1.1	<p>ROUTE 2</p> <p>INWARD JOURNEY- FROM RANK NO. 70 (DURBAR ROAD) CATO MANOR TO DURBAN (VICTORIA STREET TAXI STOP)</p> <p>FROM RANK NO.70 ON DURBAR ROAD, ALONG DUNBAR ROAD, RIGHT INTO WIGGINS ROAD, LEFT INTO BELLAIR ROAD, RIGHT INTO JAN SMUTS HIGHWAY, LEFT INTO BRICKFIELD ROAD, LEFT INTO RANGLES ROAD, LEFT INTO AN ONRAMP TO THE WESTERN FREEWAY (N3), EASTBOUND, ALONG THE N3, LEFT INTO AN OFF-RAMP TO BEREA ROAD NORTH, RIGHT INTO BOTANIC GARDENS ROAD, LEFT INTO INTO BEREA ROAD SOUTH, INTO BEREA ROAD, INTO WEST STREET LEFT INTO FIELD STREET LEFT INTO QUEENS STREET RIGHT INTO VICTORIA STREET TO THE END OF POINT ON VICTORIA STREET OPPOSITE SOLDIERS' WAY BUS RANK.</p> <p>2.1 ALTERNATIVE - ROUTE</p> <p>FROM RANK NO.70 ON DUNBAR ROAD ALONG DUNBAR ROAD, LEFT INTO BOOTH ROAD INTO FRANCOIS ROAD, LEFT INTO UMBILO ROAD [RIGHT INTO BEREA ROAD INTO WEST STREET OR INTO GALE STREET, RIGHT INTO MOORE ROAD, LEFT INTO WARWICK AVENUE { ALONG WARWICK AVENUE, LEFT INTO CANONGATE ROAD AND PROCEED TO CANONGATE SOUTH TAXI RANK} OR {RIGHT INTO WEST STREET}] - LEFT INTO FIELD STREET STREET, LEFT INTO QUEEN STREET, RIGHT INTO VICTORIA STREET TO THE END POINT ON VICTORIA STREET OPPOSITE SOLDIERS WAY BUS RANK.</p> <p>"RESTRICTED FROM PICKING UP ALONG BEREA ROAD SOUTH AND WEST STREET"</p>



GAZETTE

REGION: ALL

GAZETTE PRINT DATE : 13 MAY 2015

GAZETTE EXPIRY DATE: 03 JUNE 2015

6.1.1.2	<p>ROUTE 1 ENSIMBINI (PUTNEY PLACE) TO DURBAN (VICTORIA STREET TAXI STOP) FROM THE STARTING POINT AT THE INTERSECTION OF NUBIAN AVENUE AND PUTNEY PLACE/STAFFORD CRESCENT, ALONG NUBIAN AVENUE, LEFT INTO BOROUGH ROAD, LEFT INTO DUNBAR ROAD, RIGHT INTO WIGGINS ROAD, LEFT INTO BELLAIR ROAD, RIGHT INTO JAN SMUTHS HIGHWAY LEFT INTO BRICKFIELD ROAD, LEFT INTO RANGLES ROAD, LEFT INTO AN ON-RAMP TO THE WESTERN FREEWAY (N3) EASTBOUND, ALONG THE N3, LEFT INTO AN OFF-RAMP TO BERA ROAD NORTH, RIGHT INTO BOTANIC GARDENS ROAD, LEFT INTO BEREA ROAD SOUTH, INTO BEREA ROAD INTO WEST STREET, LEFT INTO FIELD STREET, LEFT INTO QUEENS STREET, RIGHT INTO VICTORIA STREET TO THE END POINT OF VICTORIA STREET OPPOSITE SOLDIER'S WAY BUS RANK.</p> <p>ALTERNATIVE FROM THE STARTING POINT AT THE INTERSECTION OF NUBIAN AVENUE AND PUTNEY PLACE/STAFFORD CRESCENT, ALONG NUBIAN AVENUE, RIGHT INTO BOROUGH ROAD, RIGHT INTO DUNBAR ROAD, LEFT INTO BOOTH ROAD, INTO FRANCOIS ROAD, LEFT INTO UMBILO ROAD (RIGHT INTO BEREA ROAD INTO WEST STREET OR INTO GALE STREET, RIGHT INTO MOORE ROAD, LEFT INTO WARWICK AVENUE {ALONG WARWICK AVENUE, LEFT INTO CANONGATE ROAD AND PROCEED TO CANONGATE SOUTH TAXI RANK} OR RIGHT INTO WEST STREET} LEFT INTO FIELD STREET, LEFT INTO QUEEN STREET, RIGHT INTO VICTORIA STREET TO THE END POINT ON VICTORIA STREET OPPOSITE SOLDIER'S WAY BUS RANK.</p> <p>INWARD JOURNEY - FROM ENSIMBINI (PUTNEY PLACE) TO DURBAN (CANONGATE SOUTH TAXI RANK) FROM THE STARTING POINT AT THE INTERSECTION OF NUBIAN AVENUE AND PUTNEY PLACE/STAFFORD CRESCENT, ALONG NUBIAN AVENUE, LEFT INTO BOROUGH ROAD, LEFT INTO DUNBAR ROAD, RIGHT INTO WIGGINS ROAD, LEFT INTO AN ON-RAMP TO THE WESTERN FREEWAY (N3), EASTBOUND, ALONG THE N3, LEFT INTO AN OFF-RAMP TO BEREA ROAD NORTH, INTO OLD DUTCH ROAD, RIGHT INTO MARKET ROAD, RIGHT INTO LEOPOLD STREET, INTO CONONGATE ROAD AND PROCEED TO THE END POINT AT CONONGATE ROAD SOUTH TAXI RANK.</p> <p>"RESTRICTED FROM PICKING UP ALONG BEREA ROAD SOUTH AND WEST STREET"</p> <p>RETURN JOURNEY - FROM CANONGATE SOUTH TAXI RANK (DURBAN) TO: ENSIMBINI (PUTNEY PL.) INTO CANONGATE ROAD, INTO THE WESTERN FREEWAY, (N3), WESTBOUND LEFT INTO AN OFF-RAMP TO BRICKFIELD ROAD, LEFT INTO BRICKFIELD ROAD, RIGHT INTO JAN SMUTHS HIGHWAY, LEFT INTO BELLAIR ROAD, RIGHT INTO WIGGINS ROAD, LEFT INTO DUNBAR ROAD, RIGHT INTO BOROUGH ROAD, RIGHT INTO NUBIAN AVENUE AND PROCEED TO THE END POINT AT THE INTERSECTION OF NUBIAN AVENUE AND PUTNEY PLACE AND STAFFORD CRESCENT.</p> <p>RETURN JOURNEY - FROM VICTORIA STREET TAXI STOP TO STARTING POINT: ENSIMBINI - PUTNEY PLACE.</p> <p>FROM A PICK UP POINT ON VICTORIA STREET, RIGHT INTO QUEEN STREET, RIGHT INTO RUSSELL STREET, LEFT INTO LEOPOLD STREET, INTO CANONGATE ROAD, INTO THE WESTERN FREEWAY (N3), WESTBOUND, LEFT INTO AN OFF-RAMP TO BRICKFIELD ROAD, LEFT INTO BRICKFIELD ROAD, RIGHT INTO JAN SMUTS HIGHWAY, LEFT INTO BELLAIR ROAD, RIGHT INTO WIGGINS ROAD, LEFT INTO DUNBAR ROAD, RIGHT INTO BOROUGH ROAD, RIGHT INTO NUBIAN AVENUE TO THE STARTING POINT AT THE INTERSECTION OF NUBIAN AVENUE AND PUTNEY/STAFFORD CRESCENT.</p>
6.1.1.3	<p>ROUTE 3 INWARD JOURNEY - FROM RANK NO.70 (DUNBAR ROAD) CATO MANOR TO DURBAN (CANONGATE SOUTH TAXI RANK) FROM RANK NO.70 ON DUNBAR ROAD, ALONG DUNBAR ROAD, RIGHT INTO WIGGINS ROAD, LEFT INTO BELLAIR ROAD, RIGHT INTO JAN SMUTS HIGHWAY, LEFT INTO BRICKFIELD ROAD, LEFT INTO RANGLES ROAD, LEFT INTO AN ON-RAMP TO THE WESTERN FREEWAY, (N3), EASTBOUND, (N3), ALONG THE N3, LEFT INTO AN OFF-RAMP TO BEREA ROAD NORTH, ALONG BEREA ROAD NORTH, INTO OLD DUTCH ROAD, RIGHT INTO MARKET ROAD, RIGHT INTO LEOPOLD STREET, INTO CANONGATE ROAD AND PROCEED TO THE END POINT AT CANONGATE SOUTH TAXI RANK.</p> <p>RETURN JOURNEY - FROM CANONGATE ROAD SOUTH TAXI RANK (DURBAN) TO STARTING POINT: RANK NO:70 (DUNBAR ROAD) CATO MANOR.</p> <p>INTO CANONGATE ROAD, INTO WESTERN FREEWAY (N3), WESTBOUND, LEFT INTO AN OFF-RAMP TO BRICKFIELD ROAD, LEFT INTO BRICKFIELD ROAD, RIGHT INTO JAN SMUTS HIGHWAY, LEFT INTO BELLAIR ROAD, RIGHT INTO WIGGINS ROAD, LEFT INTO DUNBAR ROAD, ALONG DUNBAR ROAD AND PROCEED TO RANK NO:70 ON DUNBAR ROAD.</p> <p>RETURN JOURNEY - FROM VICTORIA STREET TAXI STOP TO STARTING POINT: RANK NO:70 (DUNBAR ROAD) CATO MANOR.</p> <p>FROM PICK UP POINT ON VICTORIA STREET, RIGHT INTO QUEEN STREET, RIGHT INTO RUSSEL STREET, LEFT INTO LEOPOLD STREET, INTO CANONGATE ROAD, INTO THE WESTERN FREEWAY (N3) WESTBOUND, LEFT INTO AN OFF-RAMP TO BRICKFIELD ROAD, LEFT INTO BRICKFIELD ROAD, RIGHT INTO JAN SMUTS HIGHWAY, LEFT INTO BELLAIR ROAD, RIGHT INTO WIGGINS ROAD, LEFT INTO DUNBAR ROAD, ALONG DUNBAR ROAD AND PROCEED TO RANK NO:70 ON DUNBAR ROAD.</p>



GAZETTE

REGION: ALL

GAZETTE PRINT DATE : 13 MAY 2015

GAZETTE EXPIRY DATE: 03 JUNE 2015

6.1.1.4	<p>ROUTE 4 INWARD JOURNEY - FROM RANK NO:70 (DUNBAR ROAD) TO DURBAN. FROM RANK NO.70 DUNBAR ROAD, ALONG DUNBAR ROAD, CROSS OVER BOOTH ROAD, INTO RIDGE VIEW ROAD, LEFT INTO SUNDERLAND ROAD, LEFT INTO UMKUBAAN DRIVE, RETURN ALONG UMKUBAAN DRIVE, RIGHT INTO RIDGE VIEW ROAD, RIGHT INTO BOOTH ROAD, LEFT INTO BELLAIR ROAD, AND PROCEED ALONG BELLAIR ROAD TO THE RANK ON BELLAIR ROAD, AND PROCEED ALONG BELLAIR ROAD, RIGHT INTO JAN SMUTS HIGHWAY, LEFT INTO BRICKFIELD ROAD, LEFT INTO RANGLES ROAD, LEFT INTO AN ON-RAMP TO THE WESTERN FREEWAY (N3), EASTBOUND, ALONG THE N3, LEFT INTO AN OFF-RAMP TO BEREA ROAD NORTH INTO OLD DUTCH ROAD, RIGHT INTO MARKET STREET, RIGHT INTO LEOPOLD STREET, INTO CANONGATE SOUTH TAXI RANK.</p> <p>4.1 ALTERNATIVE RIGHT INTO BOTANIC GARDENS ROAD, LEFT INTO BEREA ROAD SOUTH, INTO BEREA ROAD, INTO WEST STREET, LEFT INTO FIELD STREET, LEFT INTO QUEEN STREET, RIGHT INTO VICTORIA STREET TO THE END POINT ON VICTORIA STREET OPPOSITE SOLDIERS WAY BUS RANK AND RETURN AS PER 4.2 OR 4.4</p> <p>4.2 RETURN JOURNEY FROM VICTORIA STREET TAXI STOP TO STARTING POINT: RANK NO:70(DUNBAR ROAD) CATO MANOR. FROM PICK UP POINT ON VICTORIA STREET, RIGHT INTO QUEEN STREET, RIGHT INTO RUSSEL STREET, LEFT INTO LEOPOLD STREET, INTO CANONGATE ROAD INTO THE WESTERN FREEWAY(N3), WESTBOUND, LEFT INTO AN OFF-RAMP TO BRICKFIELD ROAD, LEFT INTO BRICKFIELD, RIGHT INTO JAN SMUTS HIGHWAY, LEFT INTO BELLAIR ROAD, RIGHT INTO WIGGINS ROAD, LEFT INTO DUNBAR ROAD, ALONG DUNBAR ROAD AND PROCEED TO RANK NO:70 DUNBAR.</p> <p>4.3 INWARD JOURNEY INTO GALE STREET, RIGHT INTO MOORE ROAD, LEFT INTO WARWICK AVENUE, [ALONG WARWICK AVENUE, LEFT INTO CANONGATE ROAD AND PROCEED TO CANONGATE SOUTH TAXI RANK] AND RETURN AS PER 4.2 OR 4.4</p> <p>4.4 OUTWARD JOURNEY. FROM CANONGATE SOUTH TAXI RANK, INTO CANONGATE ROAD, INTO WESTERN FREEWAY N3, WESTBOUND, LEFT INTO CANONGATE ROAD, INTO AN OFF-RAMP TO BRICKFIELD ROAD, RIGHT INTO JAN SMUTS HIGHWAY, LEFT INTO BELLAIR ROAD PROCEED LEFT INTO BOOTH ROAD, LEFT INTO RIDGE VIEW ROAD, LEFT INTO SUNDERLAND ROAD, LEFT INTO UMKUBAAN DRIVE, RETURN ALONG UMKUBAAN DRIVE, RIGHT INTO RIDGE VIEW ROAD, ACROSS BOOTH ROAD INTO DUNBAR ROAD AND PROCEED TO RANK NO:70 ON DUNBAR ROAD.</p>
---------	--



GAZETTE

REGION: ALL

GAZETTE PRINT DATE : 13 MAY 2015

GAZETTE EXPIRY DATE: 03 JUNE 2015

1) APP0039856	GAZETTE NUMBER: LGKZNG03-2015-MAY
2) EON MBATHA ID NO. 5912295321088	
3) 48 GARDENS DRIVE CATO MANOR KWAZULU-NATAL KWA-ZULU NATAL 4091	
4) APPLICANT TYPE : BACKLOG CAPTURE	
5) IS STILL TO BE ACQUIRED	
6.1.1.1	<p>ROUTE 4 B</p> <p>FROM DURBAN TO WESTVILLE PRISON</p> <p>INWARD JOURNEY:</p> <p>FROM UNIVERSITY AVENUE TAXI RANK INTO WARWICK AVENUE LEFT INTO CANONGATE ROAD INTO THE WESTERN FREEWAY (N3), LEFT INTO AN OFF-RAMP INTO SPINE ROAD RIGHT INTO SPINE ROAD EXTENSION LEADING TO THE WESTVILLE PRISON TAXI RANK AND RETURN AS FOLLOWS: FROM WESTVILLE PRISON INTO SPINE ROAD LEFT INTO ON RAMP INTO THE WESTERN FREEWAY (N3) EASTBOUND, INTO OLD DUTCH ROAD, RIGHT INTO MARKET ROAD, RIGHT INTO SERVICE STATION ROAD BEHIND THE ENGLISH MARKET, RIGHT INTO AGAIN INTO SERVICE ROAD INTO UNIVERSITY AVENUE TAXI RANK.</p> <p>CONDITION SPECIFIC TO ROUTE 4 IN TERM OF SECTION 25(1)(C) THE PERMITS OF MEMBERS OF CHASTERVILLE WESTVILLE TAXI ASSOCIATION WHO ARE PERMITTED TO OPERATE THE DURBAN PAVILLION/WESTVILLE PRISON ROUTE AS AT20/11/2003 ARE AMENDED AS FOLLOWS:</p> <p>2.1 THE ROUTE TO BE USED IS THAT AS GIVEN AS PER THE RECOMMENDATION OF ETHEKWINI MUNICIPALITY AND</p> <p>2.2 THAT NO PICKING UP OR DROPPING AT THE PAVILLION SHOPPING CENTRE OR ON SPINE ROAD, IS PERMITTED UNTIL SUCH TIME AS THE ASSOCIATION IS AUTHORIZED TO RANK ON THE PAVILLION PROPERTY BY THE OWNER OF THE PAVILION COMPLEX.</p> <p>2.3 THAT THE ASSOCIATION UTILIZES THE UNIVERSITY AVENUE TAXI RANK.</p> <p>3. THAT THIS DECISION IS REVIEWABLE BY THE BOARD AT THE STAGE WHEN THE ETHEKWINI MUNICIPALITY HAS MADE RECOMMENDATIONS ARE AS REGARDS THE NUMBERS OF VEHICLES NEEDED TO SATIFY THE COMMUTER DEMAND ON THE ROUTE.</p>



GAZETTE

REGION: ALL

GAZETTE PRINT DATE : 13 MAY 2015

GAZETTE EXPIRY DATE: 03 JUNE 2015

6.1.1.2 GENERAL CONDITIONS:

1. ON THE INWARD JOURNEY TO TOMATO HALL TAXI RANK NO PASSENGERS MAY BE PICKED UP IN THE CBD AND ON THE RETURN JOURNEY NO PASSENGERS MAY BE SET DOWN IN THE CBD (TAKE CBD BEING BEREA STREET, ALICE STREET, SOLDIERS WAY, PINE STREET, WEST STREET, ALI WAL STREET, RUSSEL STREET, LEOPOLD STREET, SYDNEY ROAD, UMBILO ROAD, PRAUCOIS AND LIKE)
2. PICKING UP OF PASSENGERS EN ROUTE IS SUBJECT TO AGREEMENT WITH AFFECTED TAXI ASSOCIATION AS CONTEMPLATED BY SECTION 88 (2) (6) OF ACT 22 OF 2000.
3. ON FORWARD JOURNEY NO PASSENGERS MAY BE PICKED UP ALONG WIGGINS ROAD FROM THE CORNER OF WIGGINS AND NEW DUNBAR ROADS (EGGUMENI) UNTIL REACHING BELLAIR ROAD AND ON THE RETURN JOURNEY NO PASSENGERS MAY BE SET DOWN ON THE SAME STRETCH OF ROAD.
4. PASSENGERS MAY ONLY BE PICKED OR SET DOWN AT DESIGNATED TAXI STOPS OR TAXI RANK AND BUS RANK OR BUS STOPS MAY NOT BE USED.
5. ENTRY OR RANKING ON PRIVATE PROPERTY IS NOT PERMITTED WITHOUT WRITTEN PERMISSION OF THE LANDLORD, A COPY OF WHICH MUST BE SUPPLIED TO THE BOARD.
6. WITHOUT HAVING ENTERED INTO AN AGREEMENT WITH OTHER OPERATORS ON A COMMON ROUTE, AS CONTEMPLATED BY SECTION 88(2) (B) OF ACT 22 OF 2000, THE PICKING UP OR SETTING DOWN OF PASSENGERS ON SUCH ROUTE IS NOT PERMITTED. A COPY OF SUCH AGREEMENT MUST BE SUPPLIED TO THE BOARD.
7. AT RANKS, WHETHER ON – STREET OR OFF – STREET, ONLY THE TAXIS THAT CAN BE ACCOMMODATED IN THE DEMARCATED AREA MAY OCCUPY THE RANK, EXCESS VEHICLES MUST HOLD ELSEWHERE AT DESIGNATED HOLDING AREAS.
8. RANK PERMITS OR LETTERS OF AUTHORITY MUST BE PRODUCED IN RESPECT OF ALL RANKS IN MUNICIPAL AREAS, IN PARTICULAR MAJOR TOWNS AND CITIES AND IN PARTICULAR INTER-PROVINCIAL DESTINATIONS.
9. THE ALLOCATION OF ANY ROUTE OR PORTION OF A ROUTE IS SUBJECT TO THE CONDITION THAT IT HAS BEEN APPROVED AND ALLOCATED IN GOOD FAITH AND THAT SUCH ROUTE WILL BE INVALID SHOULD IT TRANSPIRE THAT THE ROUTE OR PORTION THEREOF WILL, OR HAS CAUSED CONFLICT DUE TO IT HAVING BEEN APPROVED BASED ON INCORRECT OR FALSE INFORMATION SUPPLIED TO THE BOARD OR AS A RESULT OF AN ERROR. IN SUCH INSTANCE THE OPERATING LICENCE MUST BE RETURNED TO THE BOARD FOR CORRECTION.
10. THE VEHICLE MUST BE COVERED BY MOTOR VEHICLE INSURANCE AS WELL AS PERSONAL LIABILITY INSURANCE



GAZETTE

REGION: ALL

GAZETTE PRINT DATE : 13 MAY 2015

GAZETTE EXPIRY DATE: 03 JUNE 2015

6.1.1.3	<p>ROUTE 3 B FROM CHESTERVILLE EXTENSION 1,2&3 TO INKOSI ALBERT LUTHULI(CATO MANOR) HOSPITAL</p> <p>INWARD JOURNEY: FROM CHESTERVILLE EXTENSION 3 INTO CHESTERVILLE TOWNSHIP, INTO CHESTERVILLE EXTENSION 2 INTO NGWENYA ROAD ,INTO DENNIS SHEPSTONE ROAD,INTO CHESTERVILLE EXTENSION 1 RETURN ALONG DENNIS SHEPSTONE TURN RIGHT INTO BOOTH ROAD,RIGHT INTO BELLAIR ROAD TAXI RANK ON BELLAIR ROAD OPPOSITE INKOSI ALBERT LUTHULI (CATO MANOR) HOSPITAL.AND RETURN AS FOLLOWS: FROM THE TAXI RANK ON BELLAIR ROAD OPPOSITE INKOSI ALBERT LUTHULI (CATO MANOR) HOSPITAL,RIGHT INTO BELLAIR ROAD,LEFT INTO INTO BOOTH ROAD,LEFT INTO DENNIS SHEPSTONE ROAD INTO CHESTERVILLE EXTENSION RETURN ALONG DENNIS SHEPSTONE ROAD INTO NGWENYA ROAD,LEFT INTO ROAD LEADING TO CHESTERVILLE EXTENSION 2 INTO CHESTERVILLE TOWNSHIP THEN INTO CHESTERVILLE EXTENSION 3 TAXI RANK.</p>
6.1.1.4	<p>ROUTE 2 B FROM CHESTERVILLE TO DURBAN</p> <p>INWARD JOURNEY FROM CHERVILLE EXTENSION 3 TO CHESTERVILLE TOWNSHIP ALONG MAHLATHI ROAD INTO NETLLETON ROAD,INTO WIGGINS ROPAD,TURN RIGHT INTO WIGGINS ROAD,LEFT INTO BELLAIR ROAD,INTO JAN SMUTS HIGHWAY,TURN LEFT INTO BRICKFIELD ROAD,TURN LEFT INTO N3 TURN LEFT INTO BEREA ROAD NORTH,PROCEED TO OLD DUTCH ROAD,INTO ALICE STREET(RIGHT INTO MARKET ROAD OR RIGHT INTO A SRVICE ROAD BEHIND ENGLISH MARKET) INTO TOMATO HALL TAXI RANK AND RETURN AS FOLLOWS: FROM TOMATO HALL TAXI RANK INTO WARWICK AVENUE,TURN LEFT INTO CANONGATE ROAD,PROCEED THE WESTERN FREEWAY (N3),WESTBOUND,TURN LEFT INTO BRICKFIELD ROAD OFF-RAMP,TURN LEFT INTO BRICKFIELD,TURN RIGHT INTO JAN SMUTS HIGHWAY,TURN LEFT INTO BELLAIR ROAD,TURN RIGHT INTO WIGGINS ROAD,INTOM AHLATHI ROAD AND PROCEED ALONG MAHLATHI TO CHESTERVILLE TOWNSHIP AND TO CHESERVILLE EXTENSION 3 TAXI RANK.</p>
6.1.1.5	<p>ROUTE 1 B FROM CHESTERVILLE TOWNSHIP,CHERSTERVILLE EXTENSION1&2 TO DURBAN (TOMATO HALL)</p> <p>INWARD ROUTE: FROM CHERSTERVILLE EXTENSION 2,TURN INTO NGWENYA ROAD,INTO DENIS SHEPSTONE ROAD,INTO CHESTERVILLE EXTENSION1,RETURN ALONG DENNIS SHEPSTONE ROAD,TURN RIGHT INTO BOOTH ROAD,LEFT INTO BELLAIR ROAD RIGHT INTO UMBILO ROAD RIGHT INTO FRANCOIS ROAD,TURN LEFT INTO UMBILO ROAD,TURN RIGHT INTO BEREA ROAD (LEFT INTO WARWICK AVENUE RIGHT INTO ALICE STREET,RIGHT INTO SOLDIERWAY,RIGHT INTO PINE STREET.OR {LEFT INTO WEST STREET,TURN LEFT INTO ALI WAL STREET,TURN LEFT INTO PINE STREET},TURN RIGHT INTO RUSSEL STREET,TURN LEFT INTOLEOPOLD,LEFT INTO MARKET ROAD,RIGHT INTO SERVICE ROAD BEHIND THE ENGLISH MARKET TO TOMATO HALL TAXI AND RETURN AS FOLLOWS: FROM WAWICK AVENUE (TOMATO HALL TAXI RANK) TURN LEFT INTO WEST STREET,TURN RIGHT INTO SYDNEY ROAD,TURN RIGHT INTO FRANCOIS ROAD,LEFT INTO BELLAIR ROAD,RIGHT INTO BOOTH ROAD,TURN LEFT INTO DENNIS SHEPSTONE,INTO CHESTERVILLE EXTENSION AND RETURN ALONG DENNIS SHEPSTONE,INTO NGWENYA ROAD,TURN LEFT INTO A ROAD LEADING TO CHESTERVILLE EXTENSION 2 AND PROCEED TO CHESTERVILLE TOWNSHIP.</p> <p>NB:NO PASSENGERS TO BE PICKED ALONG WEST STREET</p>



GAZETTE

REGION: ALL

GAZETTE PRINT DATE : 13 MAY 2015

GAZETTE EXPIRY DATE: 03 JUNE 2015

1) APP0039857	GAZETTE NUMBER: LGKZNG03-2015-MAY
2) CEC COLEMAN ID NO. 6205305073081	
3) P.O. BOX 2388	
MARRIANRIDGE PINETOWN KWA-ZULU NATAL 3610	
4) APPLICANT TYPE : BACKLOG CAPTURE	
5) IS STILL TO BE ACQUIRED	
6.1.1.1	<p>ROUTE 1 MARRIANRIDGE TAXI RANK TO DURBAN FROM MARRIANRIDGE TAXI RANK DOWN MILKY WAY, TURN LEFT INTO M1, CONTINUE TO RICHMOND ROAD RIGHT INTO N3, BEREA ROAD NORTH, OLD DUTCH ROAD, ALICE STREET, RIGHT INTO SOLDIERS WAY AND DROP OFF PASSENGERS AT SOLDIERS WAY TAXI RANK AND RETURN AS FOLLOWS:- PICK UP FROM SOLDIERS WAY TAXI RANK, GO DOWN SOLDIERS WAY, TURN RIGHT INTO PINE STREET, CARRY ON UNTIL YOU JOIN N3 FREEWAY FACING WESTERLY DIRECTION ON N3, PROCEED UNTIL YOU REACH MARIANHILL/RICHMOND ROAD OFFRAMP, TURN LEFT INTO AND ALONG RICHMOND ROAD, PASS N.P.A, TURN RIGHT INTO MILKY WAY AND PROCEED STRAIGHT TO NEPTUNE DRIVE, MARRIANRIDGE, TO CENTRAL DRIVE MARRIANRIDGE NEW TOWNSHIP AND PROCEED TO TAXI RANK.</p> <p>1(A)ALTERNATE ROUTE TO DURBAN FROM MARRIANRIDGE TAXI RANK ALONG MILKY WAY, LEFT INTO M1, PROCEED TO RICHMOND ROAD, LEFT INTO WESTMEAD INDUSTRIAL AREA, ALONG KYALAMI ROAD, HILLCLIMB ROAD, TRAFFORD ROAD, LEFT INTO RICHMOND ROAD, RIGHT INTO ANDERSON ROAD, LEFT INTO STANSFIELD LANE AND PROCEED TO OLD MAIN ROAD TO COWIES HILL, M13, PROCEED TO R613 PASS WESTVILLE CENTRE, TO 45TH CUTTING, TO SHERWOOD THEN JOIN N3 AND FOLLOW THE NORMAL ROUTE (AS IN 1) TO SOLDIERS WAY TAXI RANK AND RETURN SUBSTANTIALLY ALONG THE SAME ROUTE.</p>
6.1.1.2	<p>ROUTE 2 MARRIANRIDGE TO PINETOWN FROM MARRIANRIDGE TAXI RANK ALONG MILKY WAY, TURN LEFT INTO M1 TO RICHMOND ROAD INTO OLD MAIN ROAD, TURN RIGHT TO ANDERSON ROAD, TURN LEFT INTO STANSFIELD LANE, THEN STOP AT STANFIELD TAXI RANK AND OFF LOAD PASSENGERS AND RETURN AS FOLLOWS:- FROM THE TAXI RANK TURN RIGHT TO ANDERSON ROAD, ON THE FIRST SET OF ROBOTS, TURN LEFT INTO OLD MIAN ROAD, PROCEED TO JOIN RICHMOND ROAD, TURN RIGHT INTO MILKY WAY, ALONG NEPTUNE DRIVE TO CENTRAL DRIVE, AND PROCEED TO MARRIANRIDGE TAXI RANK</p>



GAZETTE

REGION: ALL

GAZETTE PRINT DATE : 13 MAY 2015

GAZETTE EXPIRY DATE: 03 JUNE 2015

6.1.1.3 ROUTE 3 - STANDARD CONDITIONS

1.PASSENGERS MAY BE PICKED UP AND / OR SET DOWN ONLY AT DESIGNATED TAXI RANKS OR TAXI STOPS, WHICH EXCLUDE BUS STOPS.

2.ON INBOUND TRIP, NO PASSENGERS MAY BE PICKED UP EN ROUTE FROM ENTERING N3, UNTIL REACHING THE SOLDIERS WAY TAXI RANK.

3.ON THE RETURN TRIP TO MARIANRIDGE, NO PASSENGERS MAY BE SET DOWN UNTIL REACHING MILKY WAY.

4.ENTRY OR RANKING ON PRIVATE PROPERTY IS NOT PERMITTED WITHOUT THE WRITTEN PERMISSION OF THE LANDLORD, A COPY OF WHICH MUST BE SUPPLIED TO THE BOARD

5.WITHOUT HAVING ENTERED INTO AN AGREEMENTWITH OTHER OPERATORS ON A COMMON ROUTE, AS CONTEMPLATED BY SECTION 88(2)(B) OF ACT 22 OF 2000, THE PICKING UP AND SETTING DOWN OF PASSENGERS ON SUCH ROUTES IS NOT PERMITTED. A COPY OF SUCH AGREEMENT MUST BE SUPPLIED TO THE BOARD.

6.AT RANKS, WHETHER ON-STREET OF OFF-STREET, ONLY THE TAXIS THAT CAN BE ACCOMODATED IN THE DEMARCATED AREA MAY OCCUPY THE RANK. EXCESS VEHICLES MUST HOLD ELSEWHERE



GAZETTE

REGION: ALL

GAZETTE PRINT DATE : 13 MAY 2015

GAZETTE EXPIRY DATE: 03 JUNE 2015

1) APP0039860	GAZETTE NUMBER: LGKZNG03-2015-MAY
2) N MZOBE ID NO. 3304215160089	
3) P O BOX 213 CLERNAVILLE KWAZULU-NATAL KWA-ZULU NATAL 3602	
4) APPLICANT TYPE : BACKLOG CAPTURE	
5) IS STILL TO BE ACQUIRED	
6.1.1.1	<p>ROUTE 2 A KWA-DABEKA A TO DURBAN FROM KWA-DABEKA A TAXI RANK, PASSING KK HOSTEL TURN LEFT INTO NORTH ROAD, TURN RIGHT INTO 3RD AVENUE JOIN DINKELMAN ROAD, JOINING OTTO VOLEK ROAD, JOIN STAPLETON ROAD, JOIN M13, JOIN N3 TURN RIGHT INTO WESTERN FREEWAY, TURN RIGHT INTO GREY STREET TURN LEFT INTO WEST STREET, TURN LEFT INTO ALI WAL STREET, TURN LEFT INTO PINE STREET, TURN RIGHT INTO RUSSEL STREET, TURN LEFT INTO LEOPOLD STREET, TO CITY MARKET, UNIVERSITY AVENUE TURN RIGHT INTO RANK NO. 231 WARWICK AVENUE AND RETURN WITH WARWICK AVENUE TURN LEFT INTO CANNONGATE ROAD ALONG N3 OFF RAMP AND USING THE SAME ROUTE IN THE OPPOSITE DIRECTION AND PROCEED TO KWA-DABEKA "A" TAXI RANK.</p>
6.1.1.2	<p>ROUTE 8 A CLERMONT TO DURBAN AND RETURN FROM CLERMONT TAXI RANK TURN RIGHT INTO CLERMONT ROAD, JOIN POSSELT ROAD, TURN LEFT INTO OTTO VOLEK ROAD JOIN STAPLETON ROAD, TURN RIGHT INTO M13 JOIN N3, WESTERN FREEWAY, TURN RIGHT INTO GREY STREET, TURN LEFT INTO WEST STREET, TURN LEFT INTO ALI WAL STREET, TURN LEFT INTO PINE STREET, TURN RIGHT INTO RUSSEL STREET, TURN LEFT INTO LEOPOLD STREET, JOIN MARKET STREET, UNIVERSITY AVENUE TURN RIGHT INTO RANK NO. 231 WARWICK AVENUE AND RETURN WITH WARWICK AVENUE, TURN LEFT INTO CANNONGATE ROAD ONTO N3 OFF RAMP AND USE SAME ROUTE TO CLERMONT TAXI RANK.</p>
6.1.1.3	<p>ROUTE 9 A CLERMONT TO PINETOWN AND RETURN FROM CLERMONT TAXI RANK TURN RIGHT INTO CLERMONT ROAD JOIN POSSELT ROAD JOIN SHEPSTONE ROAD, TURN RIGHT INTO CROMPTON STREET, TURN RIGHT INTO UNION LANE, TURN LEFT INTO GLENUGIE ROAD JOIN MOODIE STREET, TURN RIGHT INTO HILL STREET INTO HILL STREET TAXI RANK AND RETURN WITH HILL STREET TURN LEFT INTO MOODIE STREET JOIN GLENUGIE ROAD, TURN RIGHT INTO LAUTH STREET, TURN LEFT INTO CROMPTON STREET, TURN LEFT INTO SHEPSTONE ROAD JOIN POSSELT ROAD JOIN CLERMONT ROAD TURN RIGHT INTO NORTH ROAD TO CLERMONT TAXI RANK</p>



GAZETTE

REGION: ALL

GAZETTE PRINT DATE : 13 MAY 2015

GAZETTE EXPIRY DATE: 03 JUNE 2015

6.1.1.4	<p>ROUTE 10 A</p> <p>(I)CLERMONT TO WESTMEAD AND RETURN FROM CLERMONT TAXI RANK TURN INTO CLERMONT ROAD JOIN POSSELT ROAD JOIN SHEPSTONE ROAD,TURN RIGHT INTO CROMPTON STREET,TURN RIGHT INTO LAUGHT STREET,TURN LEFT INTO GLENUGIE ROAD,TURN LEFT INTO OLD MAIN ROAD,JOIN RICHMOND ROAD,TURN RIGHT INTO TRAFFORD ROAD JOIN GOODWOOD ROAD,TURN LEFT INTO MAHOGANY ROAD A TO A DESIGNATED TAXI STOP AND RETURN ALONG THE SAME ROUTE TO CLERMONT TAXI RANK.</p> <p>(II) CLERMONT TO WESTMEAD/METROFILE AND RETURN FROM CLERMONT TAXI RANK TURN RIGHT INTO CLERMONT ROAD JOIN POSSELT ROAD JOIN SHEPSTONE ROAD,TURN RIGHT INTO CROMPTON STREET, TURN RIGHT INTO LAUTH STREET,TURN LEFT INTO GLENUGIE ROAD,TURN RIGHT INTO OLD MAIN ROAD JOIN RICHMOND ROAD,TURN RIGHT INTO TRAFFORD ROAD JOIN HILLCLIMB ROAD TO MONZA TO A DESIGNATED TAXI STOP AND RETURN TO CLERMONT TAXI RANK ALONG THE SAME ROUTE.</p> <p>(III) CLERMONT TO WESTMEAD/BAKERY AND RETURN FROM CLERMONT TAXI RANK TURN RIGHT INTO CLERMONT ROAD JOIN POSSELT ROAD SHEPSTONE ROAD,TURN RIGHT INTO CROMPTON STREET,TURN RIGHT INTO LAUTH STREET,TURN LEFT INTO GLENUGIE ROAD TURN RIGHT INTO OLD MAIN ROAD JOIN RICHMOND ROAD,TURN RIGHT INTO ALEXANDER ROAD,TURN LEFT TO MALCOLM ROAD,TURN RIGHT INTO CIRCUIT ROAD,TURN RIGHT INTO CLARK ROAD,TURN LEFT INTO ALEXANDER ROAD TO A DESIGNATED TAXI STOP AND RETURN ALONG THE SAME ROUTE TO CLERMONT TAXI RANK.</p>
6.1.1.5	<p>ROUTE 0</p> <p>CONDITIONS GENERAL CONDITIONS APPLICABLE TO ALL ROUTES:</p> <ol style="list-style-type: none"> 1).PASSENGERS MAY BE PICKED UP AND/OR SET DOWN ONLY AT DESIGNATED TAXI RANKS OR TAXI STOPS,WHICH SHALL EXCLUDE BUS STOPS. 2)ON THE INBOUND TRIP TO DURBAN,NO PASSENGERS MAY BE PICKED UPEN ROUTE FROM ENTERING THE N3,UNTIL REACHING UNIVERSITY AVENUE TAXI RANK NO.231 3)ON THE TRIP TO MOLWENI WYEBANK,NO PASSENGERS MAY BE SET DOWN UNTIL REACHING M13. 4)ENTRY OR RANKING ON PRIVATE PROPERTY IS NOT PERMITTED WITHOUT THE WRITTEN PERMISSION OF THE LANDLORD,A COPY OF WHICH MUST BE SUPPLIED TO THE BOARD. 5)WITHOUT HAVING ENTERED INTO AN AGREEMENT WITH OTHER OPERATORS ON A COMMON ROUTE,AS CONTEMPLATED BY SECTION 88(2) OF ACT 2000,THE PICKING UP OR SETTING OF PASSENGERS ON SUCH AGREEMENT MUST BE SUPPLIED TO THE BOARD. 6)AT RANKS,WHETHER ON-STREET OR OFF-STREET,ONLY THE TAXIS THAT CAN BE ACCOMADATED IN THE DEMARCATED AREA MAY OCCUPY THE RANK. EXCESS VEHICLES MUST HOLD ELSEWHERE. 7)RANK PERMITS OR LETTERS OF AUTHORITY MUST BE PRODUCED IN RESPECT OF ALL RANKS IN MUNICIPAL AREAS, IN PARTICULAR MAJOR TOWNS AND CITIES AND IN PARTICULAR INTER-PROVINCIAL DESTINATIONS. 8)THE ALLOCATION OF ANY ROUTE OR PORTION OF ROUTE IS SUBJECT TO THE CONDITION THAT IT HAS BEEN APPROVED AND ALLOCATED IN GOOD FAITH AND THAT SUCH ROUTE WILL BE INVALID SHOULD IT TRANSPIRE THAT THE ROUTE OR PORTION THERE OF WILL,OR HAS CAUSED CONFLICT DUE TO IT HAVING BEEN APPROVED BASED ON INCORRECT OR FALSE INFORMATION SUPPLIED TO THE BOARD OR AS RESULT OF AN ERROR.IN SUCH INSTANCE THE OPERATING LICENCE MUST BE RETURNED TO THE BOARD FOR CORRECTION. 9)THE VEHICLE MUST BE COVERED BY MOTOR VEHICLE INSURANCE AS WELL AS PERSONAL LIABILITY INSURANCE.
6.1.1.6	<p>ROUTE 1A</p> <p>KWA-DABEKA A TO PINETOWN AND RETURN FROM KWA- DABEKA A TAXI RANK, PASSING KK HOSTEL TURN LEFT INTO NORTH ROAD, TURN LEFT INTO 3RD AVENUE, JOINING DINKELMAN ROAD, TURN RIGHT INTO SHEPSTONE ROAD, TURN RIGHT INTO CROMPTON STREET, TURN RIGHT INTO UNION LANE, TURN LEFT INTO GLENUGIE ROAD JOINING MOODIE STREET, TURN LEFT INTO HILL STREET, INTO HILL STREET TAXI RANK AND RETURN WITH HILL STREET, TURN LEFT INTO MOODIE STREET JOIN GLENUGIE ROAD TURN RIGHT INTO LAUTH STREET, TURN LEFT INTO CROMPTON STREET, TURN LEFT INTO SHEPSTONE ROAD TURN RIGHT INTO DINKELMAN ROAD TURN LEFT INTO NORTH ROAD, AND PROCEED TO KWA-DABEKA "A" TAXI RANK</p>



GAZETTE

REGION: ALL

GAZETTE PRINT DATE : 13 MAY 2015

GAZETTE EXPIRY DATE: 03 JUNE 2015

6.1.1.7	<p>ROUTE 3 A KWA-DABEKA D TO PINETOWN FROM KWA DABEKA, D TAXI RANK, PASSING KWA- DABEKA CLINIC TURN RIGHT INTO NORTH ROAD, TURN RIGHT INTO 3RD AVENUE JOIN DINKELMAN ROAD, TURN RIGHT INTO SHEPSTONE ROAD, TURN RIGHT INTO CROMPTON STREET, TURN RIGHT INTO UNION LANE, TURN LEFT INTO GLENUGIE ROAD JOIN MOODIE STREET, TURN RIGHT INTO HILL STREET, INTO HILL TAXI RANK AND RETURN WITH HILL STREET, TURN LEFT INTO MOODIE STREET JOIN GLENUGIE ROAD, TURN RIGHT INTO LAUTH STREET, TURN LEFT INTO CROMPTON STREET, TURN LEFT INTO SHEPSTONE ROAD, TURN RIGHT INTO DINKELMAN ROAD, TURN LEFT INTO 1ST AVENUE, LEFT INTO NORTH ROAD AND PROCEED TO KWA DABEKA "D" TAXI RANK.</p>
6.1.1.8	<p>ROUTE 4 A KWA-DABEKA D TO DURBAN AND RETURN FROM KWA DABEKA D TAXI RANG, PASSING KWA-DABEKA CLINIC TURN RIGHT INTO NORTH ROAD, TURN RIGHT INTO 3RD AVENUE, JOIN DINKLEMAN ROAD, JOIN OTTO VOLEK ROAD, JOIN STAPLETON ROAD, TURN LEFT TO M13, JOIN N3, WESTERN FREE WAY, TURN RIGHT INTO GREY STREET, TURN LEFT INTO WEST STREET, TURN LEFT INTO ALIWAL STREET, TURN LEFT INTO PINE STREET, TURN RIGHT INTO RUSSEL STREET, TURN LEFT INTO LEOPOLD STREET, TURN RIGHT INTO CITY MARKET, UNIVERSITY AVENUE, TURN RIGHT INTO RANK NO. 231 WARWICK AVENUE AND RETURN WITH WARWICK AVENUE, TURN LEFT INTO CANNONGATE ROAD ALONG N3 OFF RAMP AND USING THE SAME ROUTE IN THE OPPOSITE DIRECTION AND PROCEED TO KWA DABEKA "D" TAXI RANK.</p>
6.1.1.9	<p>ROUTE 5A KK HOSTEL TO DURBAN AND RETURN FROM KK TAXI RANK TURN LEFT INTO NORTH ROAD, TURN RIGHT INTO 12TH STREET JOIN DINKELMAN ROAD JOIN OTTO VOLEK ROAD, JOIN STAPLETON ROAD, TURN RIGHT INTO M13 JOIN N3, TURN RIGHT INTO WESTERN FREEWAY, TURN RIGHT INTO GREY STREET, TURN LEFT INTO WEST STREET, TURN LEFT INTO AILWAL STREET, TURN LEFT INTO PINE STREET, TURN RIGHT INTO RUSSEL STREET, TURN LEFT INTO LEOPOLD STREET, TO CITY MARKET, UNIVERSITY AVENUE, TURN RIGHT INTO RANK NO. 231/ WARWICK AVENUE AND RETURN WITH WARWICK AVENUE TURNING LEFT INTO CANNONGATE ROAD ALONG N3 OFF RAMP AND USING THE SAME ROUTE PROCEEDING TO KK HOSTEL TAXI RANK</p>
6.1.1.10	<p>ROUTE 6 A KK HOSTEL TO PINETOWN FROM KK RANK TURN LEFT INTO NORTH ROAD, TURN RIGHT INTO 12TH STREET, JOIN DINKELMAN ROAD, TURN RIGHT INTO SHEPSTONE ROAD, TURN RIGHT INTO CROMPTON STREET, TURN RIGHT INTO UNION LANE, TURN LEFT INTO GLENUGIE ROAD, JOIN MOODIE STREET, TURN LEFT INTO HILL STREET INTO HILL STREET TAXI RANK AND RETURN WITH HILL STREET, TURN LEFT INTO MOODIE STREET, JOIN GLENUGIE ROAD, TURN RIGHT INTO LAUTH STREET, TURN LEFT INTO CROMPTON STREET, TURN LEFT INTO SHEPSTONE ROAD, TURN RIGHT INTO DINKELMAN ROAD, TURN RIGHT INTO 1ST AVENUE, TURN LEFT INTO NORTH ROAD, TURN RIGHT INTO AND INTO KK TAXI RANK.</p>



GAZETTE

REGION: ALL

GAZETTE PRINT DATE : 13 MAY 2015

GAZETTE EXPIRY DATE: 03 JUNE 2015

6.1.1.1 1	<p>ROUTE 7 A</p> <p>(I) KK HOSTEL TO WESTMEAD/ MOTALA FARM AND RETURN FROM KK TAXI RANK TURN LEFT INTO NORTH ROAD, TURN RIGHT INTO 12TH STREET, JOIN DINKELMAN ROAD, TURN RIGHT INTO SHEPSTONE ROAD, TURN LEFT INTO CROMPTON STREET, TURN RIGHT INTO LAUTH STREET, TURN LEFT INTO GLENUGIE ROAD, TURN RIGHT INTO OLD MAIN ROAD, RICHMOND ROAD, TURN RIGHT INTO TRAFFORD STREET, JOIN GOODWOOD ROAD, TURN LEFT INTO MAHOGANY ROAD TO A DESIGNATED TAXI STOP AND RETURN ALONG THE SAME ROUTE TO KK TAXI RANK.</p> <p>(II) KK TO WESTMEAD/ METROFILE AND RETURN FROM KK TAXI RANK TURN LEFT INTO NORTH ROAD, TURN RIGHT INTO 12TH STREET JOIN DINKELMAN ROAD, TURN RIGHT INTO SHEPSTONE ROAD, TURN RIGHT INTO CROMPTON STREET, TURN RIGHT INTO LAUGHT STREET, TURN LEFT INTO GLENUGIE ROAD, TURN RIGHT INTO OLD MAIN ROAD, RICHMOND ROAD, TURN RIGHT INTO TRAFFORD STREET JOIN HILLCLIMB ROAD, TO MONZA ROAD TO A DESIGNATED TAXI STOP, AND RETURN ALONG THE SAME ROUTE TO KK TAXI RANK.</p> <p>(III) KK TO WESTMEAD/BAKERY AND RETURN FROM KK TAXI RANK TURN LEFT INTO NORTH ROAD, TURN RIGHT INTO 3RD AVENUE JOIN DINKELMAN ROAD, TURN RIGHT INTO SHEPSTONE ROAD, TURN RIGHT INTO CROMPTON STREET, TURN RIGHT INTO LAUGHT ROAD, TURN LEFT INTO GLENUGIE ROAD, TURN RIGHT INTO OLD MAIN ROAD, RICHMOND ROAD, TURN RIGHT INTO ALEXANDER ROAD, TURN LEFT INTO MALCOM ROAD, TURN RIGHT INTO CIRCUIT ROAD, TURN RIGHT INTO CLARK ROAD, TURN LEFT UNTO ALEXANDER ROAD TO A DESIGNATED TAXI STOP, AND RETURN ALONG THE SAME ROUTE TO KK TAXI RANK.</p>
--------------	---



GAZETTE

REGION: ALL

GAZETTE PRINT DATE : 13 MAY 2015

GAZETTE EXPIRY DATE: 03 JUNE 2015

1) APP0039836	GAZETTE NUMBER: LGKZNG03-2015-MAY
2) S SHOZI ID NO. 6302135798084	
3) PO BOX 9090	
ST LUCIA	
KWA ZULU NATAL	
KWA-ZULU NATAL	
3936	
4) APPLICANT TYPE : BACKLOG CAPTURE	
5) IS STILL TO BE ACQUIRED	
6.1.1.1	<p>ROUTE 1. DUKUDUKU NORTH (KHULA VILLAGE) TO ST. LUCIA</p> <p>DEPART FROM DUKUDUKU NORTH (KHULA VILLAGE) PICK UP AND DROP OFF AT KWANTOMBELA, KWAMSIMANGO, KWHLUMIZINGWE, KWADUBE, KWAXABA, EDIBHENI, KWANKOSI, KWAMBOKAZI, KWASANGWENI, KWANGCULAZA, KWANTULI, KWAMKHWEBEZI. TURN LEFT INTO R618. DROP OFF AND PICK-UP AT KWAMKHWANAZI, WHITE CITY, NDONYANA, KWANDABA, KWASITHOLE, EPOWER, THAWULENI TO ST. LUCIA TAXI RANK AND RETURN THE FORWARD ROUTE IN REVERSE.</p>
6.1.1.2	<p>ROUTE 3. DUKUDUKU NORTH (KHULA VILLAGE) TO MATUBATUBA</p> <p>DEPART FROM KWANKUZI PICK UP AND DROP OFF AT KWANKUNZI, KWAMTHEMBU, KHIPHINKUNZI SCHOOL KWAGAZU, KWATHEMBA AND TURN LEFT INTO R618, NTOKOZWENI, GAWUZA, B86, E22, ENYAMAZANENI, MGQWABAGQWABENI, E19, CHECKERS, ECROSINI, NATAL TIMBER, SAFCOL, 121, KWALAHLUMLENZE, NORDALE THEN INTO MTUBATUBA TAXI RANK AND RETURN ALONG THE FORWARD ROUTE IN REVERSE.</p>



GAZETTE

REGION: ALL

GAZETTE PRINT DATE : 13 MAY 2015

GAZETTE EXPIRY DATE: 03 JUNE 2015

1) APP0039840	GAZETTE NUMBER: LGKZNG03-2015-MAY
2) DS MABUYAKHULU ID NO. 8403246220089	
3) PO BOX 9090 ST. LUCIA KZN KWA-ZULU NATAL 3936	
4) APPLICANT TYPE : BACKLOG CAPTURE	
5) IS STILL TO BE ACQUIRED	
6.1.1.1	<p>ROUTE 1. DUKUDUKU NORTH (KHULA VILLAGE) TO ST. LUCIA</p> <p>DEPART FROM DUKUDUKU NORTH (KHULA VILLAGE) PICK UP AND DROP OFF AT KWANTOMBELA, KWAMSIMANGO, KWAHLUMIZINGWE, KWADUBE, KWAXABA, EDIBHENI, KWANKOSI, KWAMBOKAZI, KWASANGWENI, KWANGCULAZA, KWANTULI, KWAMKHWEBEZI. TURN LEFT INTO R618. DROP OFF AND PICK-UP AT KWAMKHWANAZI, WHITE CITY, NDOYANA, KWANDABA, KWASITHOLE, EPOWER, THAWULENI TO ST. LUCIA TAXI RANK AND RETURN THE FORWARD ROUTE IN REVERSE.</p>
6.1.1.2	<p>ROUTE 2. DUKUDUKU NORTH (KHULA VILLAGE) TO MONZI</p> <p>DEPART FROM DUKUDUKU NORTH (KHULA VILLAGE) PICK UP AND DROP OFF AT KWANTOMBELA, KWAMSIMANGO, KWAHLUMIZINGWE, KWADUBE, KWAXABA, EDIBHENI, KWANKOSI, KWAMBOKAZI, KWASANGWENI, KWANGCULAZA, KWANTULI, KWAMKHWEBEZI. TURN LEFT INTO R618 THEN INTO KHAYELISHA, NTOKOZWENI, GAWUZA, B86,22, EZINYAMENI, EMAGWABABENI, E19, CHECKERS, MONZI CLINIC, FROM CLINIC TO DUKUDUKU, RESETTLEMENT AND BACK TO MONZI ROAD, TURN LEFT AT ESLANGENI AND RETURN THE FORWARD ROUTE IN REVERSE.</p>
6.1.1.3	<p>ROUTE 3. DUKUDUKU NORTH (KHULA VILLAGE) TO MATUBATUBA</p> <p>DEPART FROM KWANKUZI PICK UP AND DROP OFF AT KWANKUNZI, KWAMTHEMBU, KHIPHINKUNZI SCHOOL KWAGAZU, KWATHEMBA AND TURN LEFT INTO R618, NTOKOZWENI, GAWUZA, B86, E22, ENYAMAZANENI, MGQWABAGQWABENI, E19, CHECKERS, ECROSINI, NATAL TIMBER, SAFCOL, 121, KWALAHUMLENZE, NORDALE THEN INTO MTUBATUBA TAXI RANK AND RETURN ALONG THE FORWARD ROUTE IN REVERSE.</p>



GAZETTE

REGION: ALL

GAZETTE PRINT DATE : 13 MAY 2015

GAZETTE EXPIRY DATE: 03 JUNE 2015

1) APP0039845	GAZETTE NUMBER: LGKZNG03-2015-MAY
2) PS TEMBE ID NO. 6611170408080	
3) PO BOX 9090	
ST LUCIA	
KWAZULU NATAL	
KWA-ZULU NATAL	
3936	
4) APPLICANT TYPE : BACKLOG CAPTURE	
5) IS STILL TO BE ACQUIRED	
6.1.1.1	<p>ROUTE 1. DUKUDUKU NORTH (KHULA VILLAGE) TO ST. LUCIA</p> <p>DEPART FROM DUKUDUKU NORTH (KHULA VILLAGE) PICK UP AND DROP OFF AT KWANTOMBELA, KWAMSIMANGO, KWAHLUMIZINGWE, KWADUBE, KWAXABA, EDIBHENI, KWANKOSI, KWAMBOKAZI, KWASANGWENI, KWANGCULAZA, KWANTULI, KWAMKHWEBEZI. TURN LEFT INTO R618. DROP OFF AND PICK-UP AT KWAMKHWANAZI, WHITE CITY, NTHONYANA, KWANDABA, KWASITHOLE, EPOWER, THAWULENI TO ST. LUCIA TAXI RANK AND RETURN THE FORWARD ROUTE IN REVERSE.</p>
6.1.1.2	<p>ROUTE 2. DUKUDUKU NORTH (KHULA VILLAGE) TO MONZI</p> <p>DEPART FROM DUKUDUKU NORTH (KHULA VILLAGE) PICK UP AND DROP OFF AT KWANTOMBELA, KWAMSIMANGO, KWAHLUMIZINGWE, KWADUBE, KWAXABA, EDIBHENI, KWANKOSI, KWAMBOKAZI, KWASANGWENI, KWANGCULAZA, KWANTULI, KWAMKHWEBEZI. TURN LEFT INTO R618 THEN INTO KHAYELISHA, NTOKOZWENI, GAWUZA, B86,22, EZINYAMENI, EMAGWABABENI, E19, CHECKERS, MONZI CLINIC, FROM CLINIC TO DUKUDUKU, RESETTLEMENT AND BACK TO MONZI ROAD, TURN LEFT AT ESLANGENI AND RETURN THE FORWARD ROUTE IN REVERSE.</p>
6.1.1.3	<p>ROUTE 3. DUKUDUKU NORTH (KHULA VILLAGE) TO MATUBATUBA</p> <p>DEPART FROM KWANKUZI PICK UP AND DROP OFF AT KWANKUNZI, KWAMTHEMBU, KHIPHINKUNZI SCHOOL KWAGAZU, KWATHEMBA AND TURN LEFT INTO R618, NTOKOZWENI, GAWUZA, B86, E22, ENYAMAZANENI, MGQWABAGQWABENI, E19, CHECKERS, ECROSINI, NATAL TIMBER, SAFCOL, 121, KWALAHLUMLENZE, NORDALE THEN INTO MTUBATUBA TAXI RANK AND RETURN ALONG THE FORWARD ROUTE IN REVERSE.</p>



GAZETTE

REGION: ALL

GAZETTE PRINT DATE : 13 MAY 2015

GAZETTE EXPIRY DATE: 03 JUNE 2015

1) APP0039846	GAZETTE NUMBER: LGKZNG03-2015-MAY
2) PZ DLAMINI ID NO. 5907125308081	
3) 8 PARADISE DRIVE ORIENTS HEIGHT PIETERMARTIZBURG KWA-ZULU NATAL 3201	
4) APPLICANT TYPE : BACKLOG CAPTURE	
5) IS STILL TO BE ACQUIRED	
6.1.1.1	<p>ROUTE 1 CLARENDON</p> <p>INBOUND (FORWARD) FROM (ORIGIN): VILLERS DRIVE-WYKEHAM COLLEGIATE SCHOOL (KPR0154) VIA: VILLERS, ROBERTS, KITCHENER, TAUNTON, ROBERTS, CHAPLR, BERG, RETIEF, PIETERMARITZ, BOSHOF, CHURCH, OLD MARKET. TO (DESTINATION): CITY TERMINAL-BUS/TAXI SERVICE (KPC0003)</p> <p>OUTBOUND(RETURN) FROM (ORIGIN): CITY TERMINAL-BUS/TAXI SERVICE (KPC0003) VIA: COMMERCIAL, LONGMARKET, OLD MARKET, CHURCH, OTTO, PIETERMARITZ, CHAPLE, ROBERTS, VILLERS TO (DESTINATION): VILLERS DRIVE-WYKEHAM COLLEGIATE SCHOOL (KPR0154)</p>
6.1.1.2	<p>ROUTE 2 WEMBLEY</p> <p>INBOUND (FORWARD) FROM (ORIGIN): HOWICK ROAD-ATHLONE SCHOOL (KPR0153) VIA: OL HOWICK, LINK, DUINCAN, MCKENZIE, MONTGOMERY, HENDERSON, HOWICK, VICTORIA, RETIEF, PIETERMARITZ, BOSHOF, CHURCH, OLD MARKET. TO (DESTINATION): CITY TERMINAL-BUS/TAXI SERVICE (KPC0003)</p> <p>OTUBOUND (RETURN) FROM (ORIGIN): CITY TERMINAL-BUS/TAXI SERVICE (KPC0003) VIA: COMMERCIAL, LONGMARKET, OLD MARKET, CHURCH, OTTO, PIETERMARITZ, COMMERCIAL, HOWICK, WEMBLEY TERRACE, TAUNTON, HOWICK TO (DESTINATION): HOWICK ROAD, ATHLONE SCHOOL (KPR0153)</p>
6.1.1.3	<p>ROUTE 3 BISLEY</p> <p>INBOUND (FORWARD) FROM (ORIGIN): ORIBI ROAD TERMINUS-OPPOSITE ORIBI VALLEY (KPR0109) VIA: ORIBI, LONG, BUCKLEY, BOWKER, ORIBI, KING EDWARD, DURBAN, COMMERCIAL, LONGMARKET, RETIEF, PIETERMARITZ, BISHOFF, CHURCH, OLD MARKET.</p> <p>OUTBOUND (RETURN) FROM (ORIGIN): CITY TERMINAL-BUS/TAXI SERVICE (KPC0003) VIA: COMMERCIAL, DURBAN, KING EDWARD, ORIBI TO (DESTINATION): ORIBI ROAD TERMINUS-OPPOSITE ORIBI VILLAGE (KPR0109)</p>



GAZETTE

REGION: ALL

GAZETTE PRINT DATE : 13 MAY 2015

GAZETTE EXPIRY DATE: 03 JUNE 2015

<p>1) APP0039848 2) VS BUTHELEZI ID NO. 5912055388087 3) P.O. BOX 646 NEWHANOVER KWAZULU-NATAL KWA-ZULU NATAL 3230 4) APPLICANT TYPE : BACKLOG CAPTURE 5) IS STILL TO BE ACQUIRED</p>	<p>GAZETTE NUMBER: LGKZNG03-2015-MAY</p>
<p>6.1.1.1</p>	<p>DALTON TAXI ASSOCIATION</p> <p>DALTON – PIETERMARITZBURG ROUTE 1</p> <p>INBOUND (FORWARD) FROM : DALTON – RANK NO. 1 (KPX0051) VIA: P503, P36, MR52, P424, MR6, GREYTOWN, CHURCH, OLD MARKET, LONGMARKET TO (DESTINATION): LONGMARKET STREET- ADJACENT CAPITAL CENTRE CAR PARK RANK NO. 4 (KPC0083)</p> <p>OUTBOUND (FORWARD) FROM : LONGMARKET STREET- ADJACENT CAPITAL CENTRE CAR PARK NO.4 (KPC0083) VIA: LONGMARKET, EAST, CHURCH, GREYTOWN, MR6, P424, MR25, P36, P503 TOP (DESTINATION): DALTON RANK NO.4 (KPX0051)</p>
<p>6.1.1.2</p>	<p>DALTON – GREYTOWN JOHANNESBURG ROUTE 2</p> <p>INBOUND (FORWARD) FROM : GREYTOWN AND JOHANNESBURG VIA: P342, P159, MR6, (GREYTOWN- P12, P294, N3) TO (DESTINATION): GREYTOWN AND JOHANNESBURG</p> <p>OUTBOUND (RETURN) FROM : GREYTOWN AND JOHANNESBURG VIA: (N3, P294, P12 – GREYTOWN) MR6, P159, P342 TO (DESTINATION): DALTON (KPX0051)</p>
<p>6.1.1.3</p>	<p>DALTON – DURBAN ROUTE 3</p> <p>INBOUND (FORWARD) FROM : DALTON RANK NO. 1 (KPX0051) VIA: P503, P63, P424, MR6, GREYTOWN, OHRTMANN, N3 TO (DESTINATION): DURBAN</p> <p>OUTBOUND (RETURN) FROM : DURBAN VIA: N3, OHRTMANN, GREYTOWN, MR6, P424, MR25, P63, P503 TO (DESTINATION): DALTON RANK NO. 1 (KPX0051)</p>



GAZETTE

REGION: ALL

GAZETTE PRINT DATE : 13 MAY 2015

GAZETTE EXPIRY DATE: 03 JUNE 2015

6.1.1.4	<p>DALTON – TONGAAT ROUTE 4</p> <p>INBOUND (FORWARD) FROM : DALTON RANK NO.1 (KPX0051) VIA: P581, P156, MR25 (P2-2) TO (DESTINATION): TONGAAT</p> <p>OUTBOUND (RETURN) FROM : TONGAAT VIA: (P2-2), MR25, P181 TO (DESTINATION): DALTON RANK NO. 1 (KPX0051)</p>
---------	---



GAZETTE

REGION: ALL

GAZETTE PRINT DATE : 13 MAY 2015

GAZETTE EXPIRY DATE: 03 JUNE 2015

1) APP0039834	GAZETTE NUMBER: LGKZNG03-2015-MAY
2) N DLAMINI ID NO. 5410075602082	
3) P O BOX 2084 EMPANGENI KWAZULU-NATAL KWA-ZULU NATAL 3880	
4) APPLICANT TYPE : BACKLOG CAPTURE	
5) IS STILL TO BE ACQUIRED	
6.1.1.1	<p>ROUTE 1. ESIKHAWINI TO RICHARDSBAY</p> <p>DEPART ESIKHAWINI TAXI RANK, TURN LEFT INTO MTHOMBONI ROAD, RIGHT INTO MDLEBE MPUMA (EAST), INTO MELONI (P106) CARRY STRAIGHT DOWN THE B10 (P106), PAST MADLANKALA, TURN RIGHT INTO R34 (JOHN ROSS PARKWAY), TURN LEFT WEST CENTRAL ARTERIAL CARRY STRAIGHT INTO BULLION BOULEVARD, THEN TURN LEFT INTO TAXI CITY RANK RICHARDSBAY, RETURN ALONG THE SAME ROUTE</p>
6.1.1.2	<p>ROUTE 2. ESIKHAWINI TO RICHARDSBAY VIA ALTON</p> <p>DEPART ESIKHAWINI RANK, LEFT INTO MTHOMBONI ROAD, RIGHT INTO MDLEBE MPUMA (EAST), INTO MELONI (P106), CARRY STRAIGHT DOWN THE B10 (P106), PAST MADLANKALA, TURN RIGHT INTO R34 (JOHN ROSS PARKWAY), TURN RIGHT INTO ALUMINA ALLEE, 100 METRES AWAY FROM THE ROAD, OFF LOADING AT BUS STOP (MARINGINI), RETURN BACK STRAIGHT ACROSS ALUMINA ALLEE, OFF LOADING AT AMALGAMATED, ENGINE GARAGE, IKHWEZI DEPORT BELL, SHELL GARAGE, ZCBF, DOLLAR DRIVE, TURN RIGHT AND LEFT INTO BULLION BOULEVARD AND TURN LEFT INTO TAXI RANK RICHARDSBAY, AND RETURN ALONG THE SAME ROUTE</p>
6.1.1.3	<p>ROUTE 3. ESIKHAWINI TO EMPANGENI RAIL</p> <p>DEPART ESIKHAWINI RANK, TURN LEFT INTO MTHOMBONI ROAD, CARRY STRAIGHT INTO D1567, TURN RIGHT INTO N2 (FREEWAY), TURN LEFT INTO R34 (JOHN ROSS PARKWAY), STRAIGHT INTO TANNER ROAD, OFF LOADING AT KENTUCKY, POST OFFICE, EMRIC MOTORS AND TURN LEFT INTO B RANK, OFF LOADING THEN TURN INTO MAIN ROAD, TURN LEFT AND RIGHT GRANTHAM HIGHWAY, BACK INTO R34, TURN RIGHT INTO MAXWELL STREET, THEN LEFT INTO LOT 63 TAXI RANK, TURN RIGHT INTO N2 (NGOYA X ROADS) STRAIGHT TO EMPANGNI CIRCLE, LEFT INTO TANNER ROAD, THEN RIGHT INTO B-RANK, TURN RIGHT INTO TANNER ROAD, TURN LEFT INTO R34, RIGHT INTO MAXWELL STREET, LEFT INTO LOT 63, TAXI RANK EMPANGENI AND RETURN ALONG THE SAME ROUTE</p>
6.1.1.4	<p>ROUTE 4. ESIKHAWINI TO EMPANGENI LOT 63</p> <p>DEPART ESIKHAWINI RANK, TURN LEFT INTO MTHOMBONI ROAD, STRAIGHT INTO D1567, TURN RIGHT INTO N2, LEFT INTO R34 (JOHN ROSS PARKWAY), STRAIGHT INTO MAIN ROAD, OFF LOADING AT SPEEDY, TURN LEFT INTO PRESIDENT SWART AVENUE, OFF LOADING AT CENTRAL PARK, TOTAL GARAGE, TURN RIGHT INTO MAXWELL STREET, THEN LEFT INTO LOT 63 TAXI RANK EMPANGENI AND RETURN ALONG THE SAME ROUTE</p>



GAZETTE

REGION: ALL

GAZETTE PRINT DATE : 13 MAY 2015

GAZETTE EXPIRY DATE: 03 JUNE 2015

6.1.1.5	<p>ROUTE 5. ESIKHAWINI (MPEMBENI) TO RICHARDSBAY DEPART ESIKHAWINI TAXI RANK, TURN RIGHT INTO MTHOMBONI ROAD, CARRY STRAIGHT ACROSS MDLEBE MPUMA ROBOTS ALONG D887 TO MPEMBENI (LEXON TEA ROOM), TURN BACK ALONG D887, STRAIGHT DOWN THE B10 (P106), PAST MADLANKALA, TURN RIGHT INTO R34 (JOHN ROSS PARKWAY), TURN LEFT INTO WEST CENTRAL ARTERIAL, CARRY STRAIGHT TO BULLION BOULEVARD, THEN LEFT INTO TAXI CITY RANK RICHARDSBAY, ALONG THE SAME ROUTE</p>
6.1.1.6	<p>ROUTE 6. ESIKHAWINI (PORT DUNFORD) TO EMPANGENI DEPART ESIKHAWINI RANK TO PORT DUNFORD, ALONG D537 TO KWAMOLI TEA ROOM AND TURN BACK ALONG D537, TURN LEFT INTO D1597, STRAIGHT TO MASONGO X ROADS, TURN LEFT INTO MDLEBE MPUMA, RIGHT INTO MELONI (P106), CARRY STRAIGHT DOWN THE B10 (P106), PAST MADLANKAL, TURN LEFT INTO R34 (JOHN ROSS PARKWAY), TURN LEFT INTO TANNER ROAD, OFFLOADING AT KENTUCKY, POST OFFICE, EMRIC MOTORS, LEFT INTO B-RANK, BACK INTO MAIN ROAD, LEFT AND RIGHT INTO GRANTAM HIGHWAY, TURN RIGHT INTO MAXWELL STREET, THEN LEFT INTO LOT 63 TAXI RANK EMPANGNI, AND RETURN ALONG THE SAME ROUTE</p>
6.1.1.7	<p>ROUTE 7. ESIKHAWINI TO DURBAN DEPART ESIKHAWINI RANK, CARRY STRAIGHT INTO D1567, TURN LEFT INTO N2 FREEWAY, CARRY ON STRAIGHT AND TURN RIGHT INTO ARGYLE ROAD, TURN LEFT INTO UMGENI ROAD, TURN RIGHT INTO LEOPOLD STREET, OFF LOADING AT DURBAN STATION, CARRY STRAIGHT TO MARKET STREET, OFF LOADING AT BEREJA NEW MARKET DURBAN, RETURN ALONG THE SAME ROUTE</p>

**GAZETTE**

REGION: ALL

GAZETTE PRINT DATE : 13 MAY 2015

GAZETTE EXPIRY DATE: 03 JUNE 2015

**6.1.1.8 ROUTE 00
CONDITIONS:**

- 1.PASSENGERS MAY BE PICKED UP AND/OR SET DOWN ONLY AT DESIGNATED TAXI RANK OR TAXI STOP, WHICH SHALL EXCLUDE BUS STOPS.
- 2.ENTRY OR RANKING ON PRIVATE PROPERTY IS NOT PERMITTED WITHOUT WRITTEN PERMISSION OF THE LANDLORD, A COPY OF WHICH MUST BE SUPPLIED TO THE BOARD.
- 3.WITHOUT HAVING ENTERED INTO AN AGREEMENT WITH OTHER OPERATORS ON A COMMON ROUTE, AS CONTEMPLATED BY SECTION 88(2)(B) OF ACT 22 OF 2000, THE PICKING UP OR SETTING DOWN OF PASSENGERS ON SUCH ROUTE IS NOT PERMITTED. A COPY OF SUCH AGREEMENT MUST BE SUPPLIED TO THE BOARD.
- 4.AT RANKS, WHETHER ON – STREET OR OFF – STREET, ONLY THE TAXIS THAT CAN BE ACCOMODATED IN THE DEMARCATED AREA MAY OCCUPY THE RANK, EXCESS VEHICLES MUST HOLD ELSEWHERE AT DESIGNATED HOLDING AREAS.
- 5.RANK PERMITS OR LETTERS OF AUTHORITY MUST BE PRODUCED IN RESPECT OF ALL RANKS IN MUNICIPAL AREAS, IN PARTICULAR MAJOR TOWNS AND CITIES AND IN PARTICULAR INTER-PROVINCIAL DESTINATIONS.
- 6.THE ALLOCATION OF ANY ROUTE OR PORTION OF A ROUTE IS SUBJECT TO THE CONDITION THAT IT HAS BEEN APPROVED AND ALLOCATED IN GOOD FAITH AND THAT SUCH ROUTE WILL BE INVALID SHOULD IT TRANSPIRE THAT THE ROUTE OR PORTION THEREOF WILL, OR HAS CAUSED CONFLICT DUE TO IT HAVING BEEN APPROVED BASED ON INCORRECT OR FALSE INFORMATION SUPPLIED TO THE BOARD OR AS A RESULT OF AN ERROR. IN SUCH INSTANCE THE OPERATING LICENCE MUST BE RETURNED TO THE BOARD FOR CORRECTION.
- 7.THE VEHICLE MUST BE COVERED BY MOTOR VEHICLE INSURANCE AS WELL AS PERSONAL LIABILITY INSURANCE



GAZETTE

REGION: ALL

GAZETTE PRINT DATE : 13 MAY 2015

GAZETTE EXPIRY DATE: 03 JUNE 2015

1) APP0039830	GAZETTE NUMBER: LGKZNG03-2015-MAY
2) N DLAMINI ID NO. 5410075602082	
3) P O BOX 2084 EMPANGENI KWAZULU-NATAL KWA-ZULU NATAL 3880	
4) APPLICANT TYPE : BACKLOG CAPTURE	
5) IS STILL TO BE ACQUIRED	
6.1.1.1	<p>ROUTE 1. ESIKHAWINI TO RICHARDSBAY</p> <p>DEPART ESIKHAWINI TAXI RANK, TURN LEFT INTO MTHOMBONI ROAD, RIGHT INTO MDLEBE MPUMA (EAST), INTO MELONI (P106) CARRY STRAIGHT DOWN THE B10 (P106), PAST MADLANKALA, TURN RIGHT INTO R34 (JOHN ROSS PARKWAY), TURN LEFT WEST CENTRAL ARTERIAL CARRY STRAIGHT INTO BULLION BOULEVARD, THEN TURN LEFT INTO TAXI CITY RANK RICHARDSBAY, RETURN ALONG THE SAME ROUTE</p>
6.1.1.2	<p>ROUTE 2. ESIKHAWINI TO RICHARDSBAY VIA ALTON</p> <p>DEPART ESIKHAWINI RANK, LEFT INTO MTHOMBONI ROAD, RIGHT INTO MDLEBE MPUMA (EAST), INTO MELONI (P106), CARRY STRAIGHT DOWN THE B10 (P106), PAST MADLANKALA, TURN RIGHT INTO R34 (JOHN ROSS PARKWAY), TURN RIGHT INTO ALUMINA ALLEE, 100 METRES AWAY FROM THE ROAD, OFF LOADING AT BUS STOP (MARINGINI), RETURN BACK STRAIGHT ACROSS ALUMINA ALLEE, OFF LOADING AT AMALGAMATED, ENGINE GARAGE, IKHWEZI DEPORT BELL, SHELL GARAGE, ZCBF, DOLLAR DRIVE, TURN RIGHT AND LEFT INTO BULLION BOULEVARD AND TURN LEFT INTO TAXI RANK RICHARDSBAY, AND RETURN ALONG THE SAME ROUTE</p>
6.1.1.3	<p>ROUTE 3. ESIKHAWINI TO EMPANGENI RAIL</p> <p>DEPART ESIKHAWINI RANK, TURN LEFT INTO MTHOMBONI ROAD, CARRY STRAIGHT INTO D1567, TURN RIGHT INTO N2 (FREEWAY), TURN LEFT INTO R34 (JOHN ROSS PARKWAY), STRAIGHT INTO TANNER ROAD, OFF LOADING AT KENTUCKY, POST OFFICE, EMRIC MOTORS AND TURN LEFT INTO B RANK, OFF LOADING THEN TURN INTO MAIN ROAD, TURN LEFT AND RIGHT GRANTHAM HIGHWAY, BACK INTO R34, TURN RIGHT INTO MAXWELL STREET, THEN LEFT INTO LOT 63 TAXI RANK, TURN RIGHT INTO N2 (NGOYA X ROADS) STRAIGHT TO EMPANGNI CIRCLE, LEFT INTO TANNER ROAD, THEN RIGHT INTO B-RANK, TURN RIGHT INTO TANNER ROAD, TURN LEFT INTO R34, RIGHT INTO MAXWELL STREET, LEFT INTO LOT 63, TAXI RANK EMPANGENI AND RETURN ALONG THE SAME ROUTE</p>
6.1.1.4	<p>ROUTE 4. ESIKHAWINI TO EMPANGENI LOT 63</p> <p>DEPART ESIKHAWINI RANK, TURN LEFT INTO MTHOMBONI ROAD, STRAIGHT INTO D1567, TURN RIGHT INTO N2, LEFT INTO R34 (JOHN ROSS PARKWAY), STRAIGHT INTO MAIN ROAD, OFF LOADING AT SPEEDY, TURN LEFT INTO PRESIDENT SWART AVENUE, OFF LOADING AT CENTRAL PARK, TOTAL GARAGE, TURN RIGHT INTO MAXWELL STREET, THEN LEFT INTO LOT 63 TAXI RANK EMPANGENI AND RETURN ALONG THE SAME ROUTE</p>



GAZETTE

REGION: ALL

GAZETTE PRINT DATE : 13 MAY 2015

GAZETTE EXPIRY DATE: 03 JUNE 2015

6.1.1.5	<p>ROUTE 5. ESIKHAWINI (MPEMBENI) TO RICHARDSBAY DEPART ESIKHAWINI TAXI RANK, TURN RIGHT INTO MTHOMBONI ROAD, CARRY STRAIGHT ACROSS MDLEBE MPUMA ROBOTS ALONG D887 TO MPEMBENI (LEXON TEA ROOM), TURN BACK ALONG D887, STRAIGHT DOWN THE B10 (P106), PAST MADLANKALA, TURN RIGHT INTO R34 (JOHN ROSS PARKWAY), TURN LEFT INTO WEST CENTRAL ARTERIAL, CARRY STRAIGHT TO BULLION BOULEVARD, THEN LEFT INTO TAXI CITY RANK RICHARDSBAY, ALONG THE SAME ROUTE</p>
6.1.1.6	<p>ROUTE 6. ESIKHAWINI (PORT DUNFORD) TO EMPANGENI DEPART ESIKHAWINI RANK TO PORT DUNFORD, ALONG D537 TO KWAMOLI TEA ROOM AND TURN BACK ALONG D537, TURN LEFT INTO D1597, STRAIGHT TO MASONGO X ROADS, TURN LEFT INTO MDLEBE MPUMA, RIGHT INTO MELONI (P106), CARRY STRAIGHT DOWN THE B10 (P106), PAST MADLANKAL, TURN LEFT INTO R34 (JOHN ROSS PARKWAY), TURN LEFT INTO TANNER ROAD, OFFLOADING AT KENTUCKY, POST OFFICE, EMRIC MOTORS, LEFT INTO B-RANK, BACK INTO MAIN ROAD, LEFT AND RIGHT INTO GRANTAM HIGHWAY, TURN RIGHT INTO MAXWELL STREET, THEN LEFT INTO LOT 63 TAXI RANK EMPANGNI, AND RETURN ALONG THE SAME ROUTE</p>
6.1.1.7	<p>ROUTE 7. ESIKHAWINI TO DURBAN DEPART ESIKHAWINI RANK, CARRY STRAIGHT INTO D1567, TURN LEFT INTO N2 FREEWAY, CARRY ON STRAIGHT AND TURN RIGHT INTO ARGYLE ROAD, TURN LEFT INTO UMGENI ROAD, TURN RIGHT INTO LEOPOLD STREET, OFF LOADING AT DURBAN STATION, CARRY STRAIGHT TO MARKET STREET, OFF LOADING AT BEREA NEW MARKET DURBAN, RETURN ALONG THE SAME ROUTE</p>



GAZETTE

REGION: ALL

GAZETTE PRINT DATE : 13 MAY 2015

GAZETTE EXPIRY DATE: 03 JUNE 2015

- | | |
|---------|--|
| 6.1.1.8 | <p>ROUTE 00
CONDITIONS:</p> <ol style="list-style-type: none"> 1.PASSENGERS MAY BE PICKED UP AND/OR SET DOWN ONLY AT DESIGNATED TAXI RANK OR TAXI STOP, WHICH SHALL EXCLUDE BUS STOPS. 2.ENTRY OR RANKING ON PRIVATE PROPERTY IS NOT PERMITTED WITHOUT WRITTEN PERMISSION OF THE LANDLORD, A COPY OF WHICH MUST BE SUPPLIED TO THE BOARD. 3.WITHOUT HAVING ENTERED INTO AN AGREEMENT WITH OTHER OPERATORS ON A COMMON ROUTE, AS CONTEMPLATED BY SECTION 88(2)(B) OF ACT 22 OF 2000, THE PICKING UP OR SETTING DOWN OF PASSENGERS ON SUCH ROUTE IS NOT PERMITTED. A COPY OF SUCH AGREEMENT MUST BE SUPPLIED TO THE BOARD. 4.AT RANKS, WHETHER ON – STREET OR OFF – STREET, ONLY THE TAXIS THAT CAN BE ACCOMODATED IN THE DEMARCATED AREA MAY OCCUPY THE RANK, EXCESS VEHICLES MUST HOLD ELSEWHERE AT DESIGNATED HOLDING AREAS. 5.RANK PERMITS OR LETTERS OF AUTHORITY MUST BE PRODUCED IN RESPECT OF ALL RANKS IN MUNICIPAL AREAS, IN PARTICULAR MAJOR TOWNS AND CITIES AND IN PARTICULAR INTER-PROVINCIAL DESTINATIONS. 6.THE ALLOCATION OF ANY ROUTE OR PORTION OF A ROUTE IS SUBJECT TO THE CONDITION THAT IT HAS BEEN APPROVED AND ALLOCATED IN GOOD FAITH AND THAT SUCH ROUTE WILL BE INVALID SHOULD IT TRANSPIRE THAT THE ROUTE OR PORTION THEREOF WILL, OR HAS CAUSED CONFLICT DUE TO IT HAVING BEEN APPROVED BASED ON INCORRECT OR FALSE INFORMATION SUPPLIED TO THE BOARD OR AS A RESULT OF AN ERROR. IN SUCH INSTANCE THE OPERATING LICENCE MUST BE RETURNED TO THE BOARD FOR CORRECTION. 7.THE VEHICLE MUST BE COVERED BY MOTOR VEHICLE INSURANCE AS WELL AS PERSONAL LIABILITY INSURANCE |
|---------|--|



GAZETTE

REGION: ALL

GAZETTE PRINT DATE : 13 MAY 2015

GAZETTE EXPIRY DATE: 03 JUNE 2015

1) APP0039831	GAZETTE NUMBER: LGKZNG03-2015-MAY
2) N DLAMINI ID NO. 5410075602082	
3) P O BOX 2084 EMPANGENI KWAZULU-NATAL KWA-ZULU NATAL 3880	
4) APPLICANT TYPE : BACKLOG CAPTURE	
5) IS STILL TO BE ACQUIRED	
6.1.1.1	<p>ROUTE 1. ESIKHAWINI TO RICHARDSBAY</p> <p>DEPART ESIKHAWINI TAXI RANK, TURN LEFT INTO MTHOMBONI ROAD, RIGHT INTO MDLEBE MPUMA (EAST), INTO MELONI (P106) CARRY STRAIGHT DOWN THE B10 (P106), PAST MADLANKALA, TURN RIGHT INTO R34 (JOHN ROSS PARKWAY), TURN LEFT WEST CENTRAL ARTERIAL CARRY STRAIGHT INTO BULLION BOULEVARD, THEN TURN LEFT INTO TAXI CITY RANK RICHARDSBAY, RETURN ALONG THE SAME ROUTE</p>
6.1.1.2	<p>ROUTE 3. ESIKHAWINI TO EMPANGENI RAIL</p> <p>DEPART ESIKHAWINI RANK, TURN LEFT INTO MTHOMBONI ROAD, CARRY STRAIGHT INTO D1567, TURN RIGHT INTO N2 (FREEWAY), TURN LEFT INTO R34 (JOHN ROSS PARKWAY), STRAIGHT INTO TANNER ROAD, OFF LOADING AT KENTUCKY, POST OFFICE, EMRIC MOTORS AND TURN LEFT INTO B RANK, OFF LOADING THEN TURN INTO MAIN ROAD, TURN LEFT AND RIGHT GRANTHAM HIGHWAY, BACK INTO R34, TURN RIGHT INTO MAXWELL STREET, THEN LEFT INTO LOT 63 TAXI RANK, TURN RIGHT INTO N2 (NGOYA X ROADS) STRAIGHT TO EMPANGNI CIRCLE, LEFT INTO TANNER ROAD, THEN RIGHT INTO B-RANK, TURN RIGHT INTO TANNER ROAD, TURN LEFT INTO R34, RIGHT INTO MAXWELL STREET, LEFT INTO LOT 63, TAXI RANK EMPANGENI AND RETURN ALONG THE SAME ROUTE</p>
6.1.1.3	<p>ROUTE 4. ESIKHAWINI TO EMPANGENI LOT 63</p> <p>DEPART ESIKHAWINI RANK, TURN LEFT INTO MTHOMBONI ROAD, STRAIGHT INTO D1567, TURN RIGHT INTO N2, LEFT INTO R34 (JOHN ROSS PARKWAY), STRAIGHT INTO MAIN ROAD, OFF LOADING AT SPEEDY, TURN LEFT INTO PRESIDENT SWART AVENUE, OFF LOADING AT CENTRAL PARK, TOTAL GARAGE, TURN RIGHT INTO MAXWELL STREET, THEN LEFT INTO LOT 63 TAXI RANK EMPANGENI AND RETURN ALONG THE SAME ROUTE</p>
6.1.1.4	<p>ROUTE 5. ESIKHAWINI (MPEMBENI) TO RICHARDSBAY</p> <p>DEPART ESIKHAWINI TAXI RANK, TURN RIGHT INTO MTHOMBONI ROAD, CARRY STRAIGHT ACROSS MDLEBE MPUMA ROBOTS ALONG D887 TO MPEMBENI (LEXON TEA ROOM), TURN BACK ALONG D887, STRAIGHT DOWN THE B10 (P106), PAST MADLANKALA, TURN RIGHT INTO R34 (JOHN ROSS PARKWAY), TURN LEFT INTO WEST CENTRAL ARTERIAL, CARRY STRAIGHT TO BULLION BOULEVARD, THEN LEFT INTO TAXI CITY RANK RICHARDSBAY, ALONG THE SAME ROUTE</p>



GAZETTE

REGION: ALL

GAZETTE PRINT DATE : 13 MAY 2015

GAZETTE EXPIRY DATE: 03 JUNE 2015

6.1.1.5	<p>ROUTE 7. ESIKHAWINI TO DURBAN DEPART ESIKHAWINI RANK, CARRY STRAIGHT INTO D1567, TURN LEFT INTO N2 FREEWAY, CARRY ON STRAIGHT AND TURN RIGHT INTO ARGYLE ROAD, TURN LEFT INTO UMGENI ROAD, TURN RIGHT INTO LEOPOLD STREET, OFF LOADING AT DURBAN STATION, CARRY STRAIGHT TO MARKET STREET, OFF LOADING AT BEREHA NEW MARKET DURBAN, RETURN ALONG THE SAME ROUTE</p>
---------	--



GAZETTE

REGION: ALL

GAZETTE PRINT DATE : 13 MAY 2015

GAZETTE EXPIRY DATE: 03 JUNE 2015

1) APP0039832	GAZETTE NUMBER: LGKZNG03-2015-MAY
2) N DLAMINI ID NO. 5410075602082	
3) P O BOX 2084 EMPANGENI KWAZULU-NATAL KWA-ZULU NATAL 3880	
4) APPLICANT TYPE : BACKLOG CAPTURE	
5) IS STILL TO BE ACQUIRED	
6.1.1.1	<p>ROUTE 1. ESIKHAWINI TO RICHARDSBAY</p> <p>DEPART ESIKHAWINI TAXI RANK, TURN LEFT INTO MTHOMBONI ROAD, RIGHT INTO MDLEBE MPUMA (EAST), INTO MELONI (P106) CARRY STRAIGHT DOWN THE B10 (P106), PAST MADLANKALA, TURN RIGHT INTO R34 (JOHN ROSS PARKWAY), TURN LEFT WEST CENTRAL ARTERIAL CARRY STRAIGHT INTO BULLION BOULEVARD, THEN TURN LEFT INTO TAXI CITY RANK RICHARDSBAY, RETURN ALONG THE SAME ROUTE</p>
6.1.1.2	<p>ROUTE 2. ESIKHAWINI TO RICHARDSBAY VIA ALTON</p> <p>DEPART ESIKHAWINI RANK, LEFT INTO MTHOMBONI ROAD, RIGHT INTO MDLEBE MPUMA (EAST), INTO MELONI (P106), CARRY STRAIGHT DOWN THE B10 (P106), PAST MADLANKALA, TURN RIGHT INTO R34 (JOHN ROSS PARKWAY), TURN RIGHT INTO ALUMINA ALLEE, 100 METRES AWAY FROM THE ROAD, OFF LOADING AT BUS STOP (MARINGINI), RETURN BACK STRAIGHT ACROSS ALUMINA ALLEE, OFF LOADING AT AMALGAMATED, ENGINE GARAGE, IKHWEZI DEPORT BELL, SHELL GARAGE, ZCBF, DOLLAR DRIVE, TURN RIGHT AND LEFT INTO BULLION BOULEVARD AND TURN LEFT INTO TAXI RANK RICHARDSBAY, AND RETURN ALONG THE SAME ROUTE</p>
6.1.1.3	<p>ROUTE 3. ESIKHAWINI TO EMPANGENI RAIL</p> <p>DEPART ESIKHAWINI RANK, TURN LEFT INTO MTHOMBONI ROAD, CARRY STRAIGHT INTO D1567, TURN RIGHT INTO N2 (FREEWAY), TURN LEFT INTO R34 (JOHN ROSS PARKWAY), STRAIGHT INTO TANNER ROAD, OFF LOADING AT KENTUCKY, POST OFFICE, EMRIC MOTORS AND TURN LEFT INTO B RANK, OFF LOADING THEN TURN INTO MAIN ROAD, TURN LEFT AND RIGHT GRANTHAM HIGHWAY, BACK INTO R34, TURN RIGHT INTO MAXWELL STREET, THEN LEFT INTO LOT 63 TAXI RANK, TURN RIGHT INTO N2 (NGOYA X ROADS) STRAIGHT TO EMPANGNI CIRCLE, LEFT INTO TANNER ROAD, THEN RIGHT INTO B-RANK, TURN RIGHT INTO TANNER ROAD, TURN LEFT INTO R34, RIGHT INTO MAXWELL STREET, LEFT INTO LOT 63, TAXI RANK EMPANGENI AND RETURN ALONG THE SAME ROUTE</p>
6.1.1.4	<p>ROUTE 4. ESIKHAWINI TO EMPANGENI LOT 63</p> <p>DEPART ESIKHAWINI RANK, TURN LEFT INTO MTHOMBONI ROAD, STRAIGHT INTO D1567, TURN RIGHT INTO N2, LEFT INTO R34 (JOHN ROSS PARKWAY), STRAIGHT INTO MAIN ROAD, OFF LOADING AT SPEEDY, TURN LEFT INTO PRESIDENT SWART AVENUE, OFF LOADING AT CENTRAL PARK, TOTAL GARAGE, TURN RIGHT INTO MAXWELL STREET, THEN LEFT INTO LOT 63 TAXI RANK EMPANGENI AND RETURN ALONG THE SAME ROUTE</p>



GAZETTE

REGION: ALL

GAZETTE PRINT DATE : 13 MAY 2015

GAZETTE EXPIRY DATE: 03 JUNE 2015

6.1.1.5	<p>ROUTE 5.</p> <p>ESIKHAWINI (MPEMBENI) TO RICHARDSBAY</p> <p>DEPART ESIKHAWINI TAXI RANK, TURN RIGHT INTO MTHOMBONI ROAD, CARRY STRAIGHT ACROSS MDLEBE MPUMA ROBOTS ALONG D887 TO MPEMBENI (LEXON TEA ROOM), TURN BACK ALONG D887, STRAIGHT DOWN THE B10 (P106), PAST MADLANKALA, TURN RIGHT INTO R34 (JOHN ROSS PARKWAY), TURN LEFT INTO WEST CENTRAL ARTERIAL, CARRY STRAIGHT TO BULLION BOULEVARD, THEN LEFT INTO TAXI CITY RANK RICHARDSBAY, ALONG THE SAME ROUTE</p>
6.1.1.6	<p>ROUTE 6.</p> <p>ESIKHAWINI (PORT DUNFORD) TO EMPANGENI</p> <p>DEPART ESIKHAWINI RANK TO PORT DUNFORD, ALONG D537 TO KWAMOLI TEA ROOM AND TURN BACK ALONG D537, TURN LEFT INTO D1597, STRAIGHT TO MASONGO X ROADS, TURN LEFT INTO MDLEBE MPUMA, RIGHT INTO MELONI (P106), CARRY STRAIGHT DOWN THE B10 (P106), PAST MADLANKAL, TURN LEFT INTO R34 (JOHN ROSS PARKWAY), TURN LEFT INTO TANNER ROAD, OFFLOADING AT KENTUCKY, POST OFFICE, EMRIC MOTORS, LEFT INTO B-RANK, BACK INTO MAIN ROAD, LEFT AND RIGHT INTO GRANTAM HIGHWAY, TURN RIGHT INTO MAXWELL STREET, THEN LEFT INTO LOT 63 TAXI RANK EMPANGNI, AND RETURN ALONG THE SAME ROUTE</p>
6.1.1.7	<p>ROUTE 7.</p> <p>ESIKHAWINI TO DURBAN</p> <p>DEPART ESIKHAWINI RANK, CARRY STRAIGHT INTO D1567, TURN LEFT INTO N2 FREEWAY, CARRY ON STRAIGHT AND TURN RIGHT INTO ARGYLE ROAD, TURN LEFT INTO UMGENI ROAD, TURN RIGHT INTO LEOPOLD STREET, OFF LOADING AT DURBAN STATION, CARRY STRAIGHT TO MARKET STREET, OFF LOADING AT BEREA NEW MARKET DURBAN, RETURN ALONG THE SAME ROUTE</p>
6.1.1.8	<p>ROUTE 0</p> <p>CHARTER SERVICE</p> <p>FROM ESIKHAWINI TAXI RANK TO POINT WITHIN THE PROVINCE OF KZN ONLY.NO PICKING UP OR SETTING DOWN OF PASSENGERS EN ROUTE.</p>



GAZETTE

REGION: ALL

GAZETTE PRINT DATE : 13 MAY 2015

GAZETTE EXPIRY DATE: 03 JUNE 2015

1) APP0039758	GAZETTE NUMBER: LGKZNG03-2015-MAY
2) SP MKHIZE ID NO. 6004115760080	
3) P O BOX 2084 EMPANGENI KWAZULU-NATAL KWA-ZULU NATAL 3880	
4) APPLICANT TYPE : BACKLOG CAPTURE	
5) IS STILL TO BE ACQUIRED	
6.1.1.1	ROUTE 1.
	ESIKHAWINI TO RICHARDSBAY
	DEPART ESIKHAWINI TAXI RANK, TURN LEFT INTO MTHOMBONI ROAD, RIGHT INTO MDLEBE MPUMA (EAST), INTO MELONI (P106) CARRY STRAIGHT DOWN THE B10 (P106), PAST MADLANKALA, TURN RIGHT INTO R34 (JOHN ROSS PARKWAY), TURN LEFT WEST CENTRAL ARTERIAL CARRY STRAIGHT INTO BULLION BOULEVARD, THEN TURN LEFT INTO TAXI CITY RANK RICHARDSBAY, RETURN ALONG THE SAME ROUTE
6.1.1.2	ROUTE 2.
	ESIKHAWINI TO RICHARDSBAY VIA ALTON
	DEPART ESIKHAWINI RANK, LEFT INTO MTHOMBONI ROAD, RIGHT INTO MDLEBE MPUMA (EAST), INTO MELONI (P106), CARRY STRAIGHT DOWN THE B10 (P106), PAST MADLANKALA, TURN RIGHT INTO R34 (JOHN ROSS PARKWAY), TURN RIGHT INTO ALUMINA ALLEE, 100 METRES AWAY FROM THE ROAD, OFF LOADING AT BUS STOP (MARINGINI), RETURN BACK STRAIGHT ACROSS ALUMINA ALLEE, OFF LOADING AT AMALGAMATED, ENGINE GARAGE, IKHWEZI DEPORT BELL, SHELL GARAGE, ZCBF, DOLLAR DRIVE, TURN RIGHT AND LEFT INTO BULLION BOULEVARD AND TURN LEFT INTO TAXI RANK RICHARDSBAY, AND RETURN ALONG THE SAME ROUTE
6.1.1.3	ROUTE 3.
	ESIKHAWINI TO EMPANGENI RAIL
	DEPART ESIKHAWINI RANK, TURN LEFT INTO MTHOMBONI ROAD, CARRY STRAIGHT INTO D1567, TURN RIGHT INTO N2 (FREEWAY), TURN LEFT INTO R34 (JOHN ROSS PARKWAY), STRAIGHT INTO TANNER ROAD, OFF LOADING AT KENTUCKY, POST OFFICE, EMRIC MOTORS AND TURN LEFT INTO B RANK, OFF LOADING THEN TURN INTO MAIN ROAD, TURN LEFT AND RIGHT GRANTHAM HIGHWAY, BACK INTO R34, TURN RIGHT INTO MAXWELL STREET, THEN LEFT INTO LOT 63 TAXI RANK, TURN RIGHT INTO N2 (NGOYA X ROADS) STRAIGHT TO EMPANGNI CIRCLE, LEFT INTO TANNER ROAD, THEN RIGHT INTO B-RANK, TURN RIGHT INTO TANNER ROAD, TURN LEFT INTO R34, RIGHT INTO MAXWELL STREET, LEFT INTO LOT 63, TAXI RANK EMPANGENI AND RETURN ALONG THE SAME ROUTE
6.1.1.4	ROUTE 4.
	ESIKHAWINI TO EMPANGENI LOT 63
	DEPART ESIKHAWINI RANK, TURN LEFT INTO MTHOMBONI ROAD, STRAIGHT INTO D1567, TURN RIGHT INTO N2, LEFT INTO R34 (JOHN ROSS PARKWAY), STRAIGHT INTO MAIN ROAD, OFF LOADING AT SPEEDY, TURN LEFT INTO PRESIDENT SWART AVENUE, OFF LOADING AT CENTRAL PARK, TOTAL GARAGE, TURN RIGHT INTO MAXWELL STREET, THEN LEFT INTO LOT 63 TAXI RANK EMPANGENI AND RETURN ALONG THE SAME ROUTE



GAZETTE

REGION: ALL

GAZETTE PRINT DATE : 13 MAY 2015

GAZETTE EXPIRY DATE: 03 JUNE 2015

6.1.1.5	<p>ROUTE 5. ESIKHAWINI (MPEMBENI) TO RICHARDSBAY DEPART ESIKHAWINI TAXI RANK, TURN RIGHT INTO MTHOMBONI ROAD, CARRY STRAIGHT ACROSS MDLEBE MPUMA ROBOTS ALONG D887 TO MPEMBENI (LEXON TEA ROOM), TURN BACK ALONG D887, STRAIGHT DOWN THE B10 (P106), PAST MADLANKALA, TURN RIGHT INTO R34 (JOHN ROSS PARKWAY), TURN LEFT INTO WEST CENTRAL ARTERIAL, CARRY STRAIGHT TO BULLION BOULEVARD, THEN LEFT INTO TAXI CITY RANK RICHARDSBAY, ALONG THE SAME ROUTE</p>
6.1.1.6	<p>ROUTE 6. ESIKHAWINI (PORT DUNFORD) TO EMPANGENI DEPART ESIKHAWINI RANK TO PORT DUNFORD, ALONG D537 TO KWAMOLI TEA ROOM AND TURN BACK ALONG D537, TURN LEFT INTO D1597, STRAIGHT TO MASONGO X ROADS, TURN LEFT INTO MDLEBE MPUMA, RIGHT INTO MELONI (P106), CARRY STRAIGHT DOWN THE B10 (P106), PAST MADLANKAL, TURN LEFT INTO R34 (JOHN ROSS PARKWAY), TURN LEFT INTO TANNER ROAD, OFFLOADING AT KENTUCKY, POST OFFICE, EMRIC MOTORS, LEFT INTO B-RANK, BACK INTO MAIN ROAD, LEFT AND RIGHT INTO GRANTAM HIGHWAY, TURN RIGHT INTO MAXWELL STREET, THEN LEFT INTO LOT 63 TAXI RANK EMPANGNI, AND RETURN ALONG THE SAME ROUTE</p>
6.1.1.7	<p>ROUTE 7. ESIKHAWINI TO DURBAN DEPART ESIKHAWINI RANK, CARRY STRAIGHT INTO D1567, TURN LEFT INTO N2 FREEWAY, CARRY ON STRAIGHT AND TURN RIGHT INTO ARGYLE ROAD, TURN LEFT INTO UMGENI ROAD, TURN RIGHT INTO LEOPOLD STREET, OFF LOADING AT DURBAN STATION, CARRY STRAIGHT TO MARKET STREET, OFF LOADING AT BEREA NEW MARKET DURBAN, RETURN ALONG THE SAME ROUTE</p>

**GAZETTE**

REGION: ALL

GAZETTE PRINT DATE : 13 MAY 2015

GAZETTE EXPIRY DATE: 03 JUNE 2015

**6.1.1.8 ROUTE 00
CONDITIONS:**

- 1.PASSENGERS MAY BE PICKED UP AND/OR SET DOWN ONLY AT DESIGNATED TAXI RANK OR TAXI STOP, WHICH SHALL EXCLUDE BUS STOPS.
- 2.ENTRY OR RANKING ON PRIVATE PROPERTY IS NOT PERMITTED WITHOUT WRITTEN PERMISSION OF THE LANDLORD, A COPY OF WHICH MUST BE SUPPLIED TO THE BOARD.
- 3.WITHOUT HAVING ENTERED INTO AN AGREEMENT WITH OTHER OPERATORS ON A COMMON ROUTE, AS CONTEMPLATED BY SECTION 88(2)(B) OF ACT 22 OF 2000, THE PICKING UP OR SETTING DOWN OF PASSENGERS ON SUCH ROUTE IS NOT PERMITTED. A COPY OF SUCH AGREEMENT MUST BE SUPPLIED TO THE BOARD.
- 4.AT RANKS, WHETHER ON – STREET OR OFF – STREET, ONLY THE TAXIS THAT CAN BE ACCOMODATED IN THE DEMARCATED AREA MAY OCCUPY THE RANK, EXCESS VEHICLES MUST HOLD ELSEWHERE AT DESIGNATED HOLDING AREAS.
- 5.RANK PERMITS OR LETTERS OF AUTHORITY MUST BE PRODUCED IN RESPECT OF ALL RANKS IN MUNICIPAL AREAS, IN PARTICULAR MAJOR TOWNS AND CITIES AND IN PARTICULAR INTER-PROVINCIAL DESTINATIONS.
- 6.THE ALLOCATION OF ANY ROUTE OR PORTION OF A ROUTE IS SUBJECT TO THE CONDITION THAT IT HAS BEEN APPROVED AND ALLOCATED IN GOOD FAITH AND THAT SUCH ROUTE WILL BE INVALID SHOULD IT TRANSPIRE THAT THE ROUTE OR PORTION THEREOF WILL, OR HAS CAUSED CONFLICT DUE TO IT HAVING BEEN APPROVED BASED ON INCORRECT OR FALSE INFORMATION SUPPLIED TO THE BOARD OR AS A RESULT OF AN ERROR. IN SUCH INSTANCE THE OPERATING LICENCE MUST BE RETURNED TO THE BOARD FOR CORRECTION.
- 7.THE VEHICLE MUST BE COVERED BY MOTOR VEHICLE INSURANCE AS WELL AS PERSONAL LIABILITY INSURANCE



GAZETTE

REGION: ALL

GAZETTE PRINT DATE : 13 MAY 2015

GAZETTE EXPIRY DATE: 03 JUNE 2015

1) APP0039898	GAZETTE NUMBER: LGKZNG03-2015-MAY
2) PV KHUZWAYO ID NO. 4709215539083	
3) 24 BEKSHIRE NEW GERMANY KWAZULU-NATAL KWA-ZULU NATAL 3602	
4) APPLICANT TYPE : BACKLOG CAPTURE	
5) IS STILL TO BE ACQUIRED	
6.1.1.1	<p>ROUTE 2 B</p> <p>KWA-DABEKA A TO DURBAN AND RETURN</p> <p>FROM KWA-DABEKA A TAXI RANK, PASSING KK HOSTEL TURN LEFT INTO NORTH ROAD, TURN RIGHT INTO 3RD AVENUE JOIN DINKELMAN ROAD, JOINING OTTO VOLEK ROAD, JOIN STAPLETON ROAD, JOIN M13, JOIN N3 TURN RIGHT INTO WESTERN FREEWAY, TURN RIGHT INTO GREY STREET TURN LEFT INTO WEST STREET, TURN LEFT INTO ALI WAL STREET, TURN LEFT INTO PINE STREET, TURN RIGHT INTO RUSSEL STREET, TURN LEFT INTO LEOPOLD STREET, TO CITY MARKET, UNIVERSITY AVENUE TURN RIGHT INTO RANK NO. 231 WARWICK AVENUE AND RETURN WITH WARWICK AVENUE TURN LEFT INTO CANNONGATE ROAD ALONG N3 OFF RAMP AND USING THE SAME ROUTE IN THE OPPOSITE DIRECTION AND PROCEED TO KWA-DABEKA "A" TAXI RANK.</p>
6.1.1.2	<p>ROUTE 2 A</p> <p>KWA-DABEKA A TO DURBAN</p> <p>FROM KWA-DABEKA A TAXI RANK, PASSING KK HOSTEL TURN LEFT INTO NORTH ROAD, TURN RIGHT INTO 3RD AVENUE JOIN DINKELMAN ROAD, JOINING OTTO VOLEK ROAD, JOIN STAPLETON ROAD, JOIN M13, JOIN N3 TURN RIGHT INTO WESTERN FREEWAY, TURN RIGHT INTO GREY STREET TURN LEFT INTO WEST STREET, TURN LEFT INTO ALI WAL STREET, TURN LEFT INTO PINE STREET, TURN RIGHT INTO RUSSEL STREET, TURN LEFT INTO LEOPOLD STREET, TO CITY MARKET, UNIVERSITY AVENUE TURN RIGHT INTO RANK NO. 231 WARWICK AVENUE AND RETURN WITH WARWICK AVENUE TURN LEFT INTO CANNONGATE ROAD ALONG N3 OFF RAMP AND USING THE SAME ROUTE IN THE OPPOSITE DIRECTION AND PROCEED TO KWA-DABEKA "A" TAXI RANK.</p>
6.1.1.3	<p>ROUTE 8 B</p> <p>CLERMONT TO DURBAN AND RETURN</p> <p>FROM CLERMONT TAXI RANK TURN RIGHT INTO CLERMONT ROAD TURN LEFT INTO OTTO VOLEK ROAD JOIN STAPLETON ROAD, TURN RIGHT INTO M13 JOIN N3, WESTERN FREE WAY TURN RIGHT INTO GREY STREET TURN LEFT INTO WEST STREET TURN LEFT INTO ALI WAL STREET TURN LEFT INTO PINE STREET, TURN RIGHT INTO RUSSEL STREET, TURN LEFT INTO LEOPOLD, JOIN MARKET STREET, UNIVERSITY AVENUE TURN RIGHT INTO RANK NO. 231 WARWICK AVENUE AND RETURN WITH WARWICK AVENUE TURN LEFT INTO CANNONGATE ROAD INTO N3 OFF RAMP AND USE SAME ROUTE TO CLERMONT TAXI RANK.</p>
6.1.1.4	<p>ROUTE 9 B</p> <p>CLERMONT TO PINETOWN AND RETURN</p> <p>FROM CLERMONT TAXI RANK TURN RIGHT INTO CLERMONT ROAD JOIN POSSELT ROAD JOIN SHEPSTONE ROAD, TURN RIGHT INTO CROMPTON STREET, TURN RIGHT INTO UNION LANE, TURN LEFT INTO GLENUGIE ROAD JOIN MOODIE, TURN RIGHT INTO HILL STREET INTO HILL STREET TAXI RANK AND RETURN WITH HILL STREET TURN LEFT INTO MOODIE STREET JOIN GLENUGIE ROAD TURN RIGHT INTO LAUGHT STREET, TURN LEFT INTO CROMPTON STREET, TURN LEFT INTO SHEPSTONE ROAD JOIN POSSELT ROAD CLERMONT ROAD JOIN CLERMONT ROAD TURN RIGHT INTO NORTH TO CLERMONT TAXI RANK.</p>



GAZETTE

REGION: ALL

GAZETTE PRINT DATE : 13 MAY 2015

GAZETTE EXPIRY DATE: 03 JUNE 2015

6.1.1.5	<p>ROUTE 10 B CLERMONT TO WESTMEAD AND RETURN FROM CLERMONT TAXI RANK TURN RIGHT INTO CLERMONT ROAD JOIN POSSELT ROAD SHEPSTONE ROAD, TURN RIGHT INTO CROMPTON STREET TURN RIGHT INTO LAUGHT STREET TURN LEFT INTO GLENUGIE ROAD, TURN LEFT INTO OLD MAIN ROAD, JOIN RICHMOND ROAD, TURN RIGHT INTO TRAFFORD ROAD JOIN GOODWOOD ROAD, TURN LEFT INTO MAHOGANY ROAD A TO A DESIGNATED TAXI STOP AND RETURN ALONG THE SAME ROUTE TO CLERMONT TAXI RANK. (II)CLERMONT TO WESTMEAD/METROFILE AND RETURN FROM CLERMONT TAXI RANK TURN RIGHT INTO CLERMONT ROAD JOIN POSSELT ROAD JOIN SHEPSTONE ROAD TURN RIGHT INTO CROMPTON STREET TURN RIGHT INTO LAUGHT STREET TURN LEFT INTO GLENUGIE ROAD TURN RIGHT INTO OLD MAIN ROAD JOIN RICHMOND ROAD TURN RIGHT INTO TRAFFORD ROAD JOIN HILLCLIMB ROAD TO MONZA ROAD TO A DESIGNATED TAXI STOP AND RETURN TO CLERMONT TAXI RANK ALONG THE SAME ROUTE. (III) CLERMONT TO WESTMEAD/BAKERY AND RETURN FROM CLERMONT TAXI RANK TURN RIGHT INTO CLERMONT ROAD JOIN POSSELT ROAD JOIN SHEPSTONE ROAD TURN RIGHT INTO CROMPTON STREET TURN RIGHT INTO LAUGHT STREET TURN LEFT INTO GLENUGIE ROAD TURN RIGHT INTO OLD MAIN ROAD JOIN RICHMOND ROAD TURN RIGHT INTO ALEXANDER ROAD TURN LEFT TO MALCOLM ROAD TURN RIGHT INTO CIRCUIT ROAD TURN RIGHT INTO CLARK ROAD TURN LEFT INTO ALEXANDER ROAD TO A DEIGNATED TAXI STOP AND RETURN ALONG THE SAME ROUTE TO CLERMONT TAXI RANK.</p>
6.1.1.6	<p>ROUTE 8 A CLERMONT TO DURBAN AND RETURN FROM CLERMONT TAXI RANK TURN RIGHT INTO CLERMONT ROAD, JOIN POSSELT ROAD,TURN LEFT INTO OTTO VOLEK ROAD JOIN STAPLETON ROAD, TURN RIGHT INTO M13 JOIN N3,WESTERN FREE WAY, TURN RIGHT INTO GREY STREET,TURN LEFT INTO WEST STREET,TURN LEFT INTO ALIWAL STREET,TURN LEFT INTO PINE STREET,TURN RIGHT INTO RUSSEL STREET, TURN LEFT INTO LEOPOLD STREET, JOIN MARKET STREET,UNIVERSITY AVENUE TURN RIGHT INTO RANK NO.231 WARWICK AVENUE AND RETURN WITH WARWICK AVENUE,TURN LEFT INTO CANNONGATE ROAD ONTO N3 OFF RAMP AND USE SAME ROUTE TO CLERMONT TAXI RANK.</p>
6.1.1.7	<p>ROUTE 9 A CLERMONT TO PINETOWN AND RETURN FROM CLERMONT TAXI RANK TURN RIGHT INTO CLERMONT ROAD JOIN POSSELT ROAD JOIN SHEPSTONE ROAD,TURN RIGHT INTO CROMPTON STREET,TURN RIGHT INTO UNION LANE, TURN LEFT INTO GLENUGIE ROAD JOIN MOODIE STREET,TURN RIGHT INTO HILL STREET INTO HILL STREET TAXI RANK ANS RETURN WITH HILL STREET TURN LEFT INTO MOODIE STREET JOIN GLENUGIE ROAD,TURN RIGHT INTO LAUTH STREET,TURN LEFT INTO CROMPTON STREET,TURN LEFT INTO SHEPSTONE ROAD JOIN POSSELT ROAD JOIN CLERMONT ROAD TURN RIGHT INTO NORTH ROAD TO CLERMONT TAXI RANK</p>



GAZETTE

REGION: ALL

GAZETTE PRINT DATE : 13 MAY 2015

GAZETTE EXPIRY DATE: 03 JUNE 2015

6.1.1.8	<p>ROUTE 10 A</p> <p>(I) CLERMONT TO WESTMEAD AND RETURN FROM CLERMONT TAXI RANK TURN INTO CLERMONT ROAD JOIN POSSELT ROAD JOIN SHEPSTONE ROAD, TURN RIGHT INTO CROMPTON STREET, TURN RIGHT INTO LAUGHT STREET, TURN LEFT INTO GLENUGIE ROAD, TURN LEFT INTO OLD MAIN ROAD, JOIN RICHMOND ROAD, TURN RIGHT INTO TRAFFORD ROAD JOIN GOODWOOD ROAD, TURN LEFT INTO MAHOGANY ROAD A TO A DESIGNATED TAXI STOP AND RETURN ALONG THE SAME ROUTE TO CLERMONT TAXI RANK.</p> <p>(II) CLERMONT TO WESTMEAD/METROFILE AND RETURN FROM CLERMONT TAXI RANK TURN RIGHT INTO CLERMONT ROAD JOIN POSSELT ROAD JOIN SHEPSTONE ROAD, TURN RIGHT INTO CROMPTON STREET, TURN RIGHT INTO LAUTH STREET, TURN LEFT INTO GLENUGIE ROAD, TURN RIGHT INTO OLD MAIN ROAD JOIN RICHMOND ROAD, TURN RIGHT INTO TRAFFORD ROAD JOIN HILLCLIMB ROAD TO MONZA TO A DESIGNATED TAXI STOP AND RETURN TO CLERMONT TAXI RANK ALONG THE SAME ROUTE.</p> <p>(III) CLERMONT TO WESTMEAD/BAKERY AND RETURN FROM CLERMONT TAXI RANK TURN RIGHT INTO CLERMONT ROAD JOIN POSSELT ROAD SHEPSTONE ROAD, TURN RIGHT INTO CROMPTON STREET, TURN RIGHT INTO LAUTH STREET, TURN LEFT INTO GLENUGIE ROAD TURN RIGHT INTO OLD MAIN ROAD JOIN RICHMOND ROAD, TURN RIGHT INTO ALEXANDER ROAD, TURN LEFT TO MALCOLM ROAD, TURN RIGHT INTO CIRCUIT ROAD, TURN RIGHT INTO CLARK ROAD, TURN LEFT INTO ALEXANDER ROAD TO A DESIGNATED TAXI STOP AND RETURN ALONG THE SAME ROUTE TO CLERMONT TAXI RANK.</p>
6.1.1.9	<p>ROUTE 0</p> <p>CONDITIONS GENERAL CONDITIONS APPLICABLE TO ALL ROUTES:</p> <ol style="list-style-type: none"> 1) PASSENGERS MAY BE PICKED UP AND/OR SET DOWN ONLY AT DESIGNATED TAXI RANKS OR TAXI STOPS, WHICH SHALL EXCLUDE BUS STOPS. 2) ON THE INBOUND TRIP TO DURBAN, NO PASSENGERS MAY BE PICKED UP EN ROUTE FROM ENTERING THE N3, UNTIL REACHING UNIVERSITY AVENUE TAXI RANK NO. 231 3) ON THE TRIP TO MOLWENI WYEBANK, NO PASSENGERS MAY BE SET DOWN UNTIL REACHING M13. 4) ENTRY OR RANKING ON PRIVATE PROPERTY IS NOT PERMITTED WITHOUT THE WRITTEN PERMISSION OF THE LANDLORD, A COPY OF WHICH MUST BE SUPPLIED TO THE BOARD. 5) WITHOUT HAVING ENTERED INTO AN AGREEMENT WITH OTHER OPERATORS ON A COMMON ROUTE, AS CONTEMPLATED BY SECTION 88(2) OF ACT 2000, THE PICKING UP OR SETTING OF PASSENGERS ON SUCH AGREEMENT MUST BE SUPPLIED TO THE BOARD. 6) AT RANKS, WHETHER ON-STREET OR OFF-STREET, ONLY THE TAXIS THAT CAN BE ACCOMMODATED IN THE DEMARCATED AREA MAY OCCUPY THE RANK. EXCESS VEHICLES MUST HOLD ELSEWHERE. 7) RANK PERMITS OR LETTERS OF AUTHORITY MUST BE PRODUCED IN RESPECT OF ALL RANKS IN MUNICIPAL AREAS, IN PARTICULAR MAJOR TOWNS AND CITIES AND IN PARTICULAR INTER-PROVINCIAL DESTINATIONS. 8) THE ALLOCATION OF ANY ROUTE OR PORTION OF ROUTE IS SUBJECT TO THE CONDITION THAT IT HAS BEEN APPROVED AND ALLOCATED IN GOOD FAITH AND THAT SUCH ROUTE WILL BE INVALID SHOULD IT TRANSPIRE THAT THE ROUTE OR PORTION THERE OF WILL, OR HAS CAUSED CONFLICT DUE TO IT HAVING BEEN APPROVED BASED ON INCORRECT OR FALSE INFORMATION SUPPLIED TO THE BOARD OR AS RESULT OF AN ERROR. IN SUCH INSTANCE THE OPERATING LICENCE MUST BE RETURNED TO THE BOARD FOR CORRECTION. 9) THE VEHICLE MUST BE COVERED BY MOTOR VEHICLE INSURANCE AS WELL AS PERSONAL LIABILITY INSURANCE.
6.1.1.1 0	<p>ROUTE 11.B</p> <p>DURBAN TO PINETOWN AND RETURN FROM RANK NO. 231 TAKING CANNONGATE ROAD OFF-RAMP, JOIN N3, TO JOIN M13 TO JOIN UNDERWOOD ROAD TURN INTO CAVERSHAM TURN LEFT INTO RAILWAY STREET TURN LEFT INTO HILL STREET AND INTO HILL STREET TAXI RANK AND RETURN ALONG THE SAME ROUTE IN REVERSE</p>



GAZETTE

REGION: ALL

GAZETTE PRINT DATE : 13 MAY 2015

GAZETTE EXPIRY DATE: 03 JUNE 2015

6.1.1.1 1	<p>ROUTE 12B DURBAN TO WESTVILLE PRISON AND RETURN UNIVERSITY AVENUE TAXI RANK INTO WARWICK AVENUE, LEFT INTO CANNONGATE ROAD, INTO WESTERN FREEWAY (N3) LEFT INTO OFF- RAMP TO SPINE ROAD ALONG SPINE ROAD, RIGHT INTO SPINE ROAD EXT. LEADING TO THE WESTVILLE PRISON . FROM WESTVILLE PRISON TURN LEFT INTO SPINE ROAD, TURN TO N3, JOIN WESTERN FREE WAY, TURN RIGHT TO MARKET STREET, UNIVERSITY AVENUE TURN RIGHT TO RANK NO.231 WARWICK AVENUE.</p> <p>NO PICKING UP OR SETTING DOWN OF PASSENGERS AT PAVILION SHOPPING CENTRE OR ALONG SPINE ROAD</p> <p>SPECIFIC CONDITIONS APPLICABLE TO ROUTE 12</p> <p>THAT ROUTE 12 BE ALLOCATED ONLY TO THOSE MEMBERS WHO HAVE APPLIED FOR IT AS CONSIDERED BY THE BOARD ON 20/11/2003 LIMITED TO 20 VEHICLES ONLY</p>
--------------	--



GAZETTE

REGION: ALL

GAZETTE PRINT DATE : 13 MAY 2015

GAZETTE EXPIRY DATE: 03 JUNE 2015

1)	APP0039900	GAZETTE NUMBER: LGKZNG03-2015-MAY
2)	F MKHIZE ID NO. 5107075591089	
3)	PO BOX 167 TONGAAT KWAZULU-NATAL KWA-ZULU NATAL 4400	
4)	APPLICANT TYPE : BACKLOG CAPTURE	
5)	IS STILL TO BE ACQUIRED	
6.1.1.1	<p>ROUTE 1 FORWARD JOURNEY:GLEBELANDS TO DURBAN FROM GLEBELANDS TAXI RANK ON SOUTH COAST,ALONG SOUTH COAST ROAD TO TEHUIS (UMLAZI LODGE)AND RETURN TURNING LEFT INTO SOUTH COAST ROAD,ALONG SOUTH COAST ROAD INTO EDWIN SWALES VC DRIVE,INTO SARNIA ROADINTO UMBILO ROAD,INTO GALE STREET,INTO MOORE ROAD,INTO WARWICK AVENUE RIGHT INTO ALICE STREET AND RIGHT INTO SOLDIERS WAY,RIGHT INTO PINE STREET,RIGHT INTO RUSSELL STREET LEFT INTO LEOPOLD STREET,RIGHT INTO WARWICK AVENUE,RIGHT INTO ALICE STREET,RIGHT INTO MARKET ROAD AND PROCEED TO RANK NO.99 ON MARKET(DURBAN)</p> <p>1.2.RETURN JOURNEY:DURBAN TO GLEBELANDS TAXI RANK FROM RANK NO.99 ON MARKET ROAD,ALONG MARKET ROAD,INTO WILLIAMS / SYDNEY ROAD INTO UMBILO ROAD,INTO SARNIA ROAD,INTO EDWIN SWALES VC DRIVE,RIGHT INTO SOUTH COAST ROAD,INTO THE M30,PROCEED TURNING RIGHT INTO TEHUIS (UMLAZI LODGE) TO DROP OFF PASSENGERS AND RETURN PROCEEDING STRAIGHT INTO OLD SOUTH COAST ROAD AND PROCEED TO GLEBELANDS TAXI RANK.</p> <p>ALTERNATIVELY MARKET ROAD,INTO SOURTHEN FREEWAY,INTO M30 OFF-RAMP AND PROCEED AS PER 1-2 ABOVE</p>	
6.1.1.2	<p>ROUTE 2 FORWARD JOURNEY:GLEBELANDS TAXI RANK ON SOUTH COAST ROAD TO JACOBS FROM GLEBELANDS TAXI RANK ALONG SOUTH COAST ROAD TO TEHUIS (UMLAZI LODGE)AND RETURN TURNING LEFT INTO SOUTH COAST ROAD,RIGHT INTO HIMALAYAS ROAD,RIGHT INTO DURANTA ROAD,LEFT INTO LANSDOWNE ROAD,RIGHT INTO LERWICK ROAD, INTO CHAMBERLAIN ROAD JACOBS AND TURN AROUND AT MANCHESTER ROAD INTERSECTION AND RETURN TO GLEBELANDS TAXI RANK.</p>	
6.1.1.3	<p>ROUTE 3 GLEBELANDS TAXI RANK ON SOUTH COAST ROAD TO MOBENI FROM GLEBELANDS TAXI RANK,ALONG SOUTH COAST ROAD,TO TEHUIS (UMLAZI LODGE) AND RETURN TURNING LEFT INTO SOUTH COAST ROAD AND ALONG SOUTH COAST ROAD AND PROCEED TURNING AROUND AT SOUTH COAST ROAD AND GRIMSBY ROAD(MOBENI) INTERSECTION AND RETURN TO GLEBELANDS TAXI RANK.</p>	



GAZETTE

REGION: ALL

GAZETTE PRINT DATE : 13 MAY 2015

GAZETTE EXPIRY DATE: 03 JUNE 2015

1) APP0039904	GAZETTE NUMBER: LGKZNG03-2015-MAY
2) TM NENE ID NO. 7206235404080	
3) PO BOX 1049	
MACEKANE RESERV EMPANGENI KWA-ZULU NATAL 3880	
4) APPLICANT TYPE : BACKLOG CAPTURE	
5) IS STILL TO BE ACQUIRED	
6.1.1.1	<p>FROM MATSHANA RANK START AT MATSHANA BOTTLE STORE, D1519, D880, R34, MAIN ROAD, MAIN RANK DROP OF MAIN ROAD, JWAYELANI - DROP, MAXWELL STREET, POWER SPAR - DROP, MAXWELL STREET, SHOPRITE - DROP, MAXWELL STREET, STANDARD BANK - DROP, KHULA STREET, UNION STREET, SPAR - DROP, COMMERCIAL STREET, TURNBULL, MAIN ROAD, LOFTHEIM RANK - PICK AND DROP, BACK TO MATSHANA RANK - D880 - PICK UP AND DROP OFF, D1591 - PICK AND DROP. (RESTRICTED FROM PICKING UP ON FORWARD LEG AT NGWELEZANE, RESTRICTED FROM SETTING DOWN ON RETURN LEG AT NGWELZANE.)</p> <p>MATSHANA RANK - D1591, D880, EMANGWENI HIGHWAY, NGWELEZANA RANK - DROP, NGWELEZANA ROAD, R34, MHLATUZE VILLAGE - DROP, NGWELZANE ROAD, VW - DROP, TANNER, FIRST STREET, TANNER ROAD, NGWELEZANE ROAD, METRO - PICK, NPA - PICK, R354 MHLATUZE VILLAGE - PICK, NGWELEZANE RANK - PICK, EMANGWENI HIGHWAY, D880, D1591 MATSHANA. (RESTRICTED FROM PICKING UP ON FORWARD LEG AT NGWELAZANE, RESTRICTED FROM SETTING DOWN ON RETURN LEG AT NGWELZANE)</p>
6.1.1.2	<p>CONDITIONS</p> <p>1.PASSENGERS MAY BE PICKED UP AND/OR SET DOWN ONLY AT DESIGNATED TAXI RANK OR TAXI STOP, WHICH SHALL EXCLUDE BUS STOPS.</p> <p>2.ENTRY OR RANKING ON PRIVATE PROPERTY IS NOT PERMITTED WITHOUT PERMISSION OF THE LANDLORD, A COPY OF WHICH MUST BE SUPPLIED TO THE BOARD BEFORE ISSUE OPERATING LICENSE.</p> <p>3.WITHOUT HAVING ENTERED INTO AN AGREEMENT WITH OTHER OPERATORS ON A COMMON ROUTE, AS CONTEMPLATED BY SECTION 88 (2) (B) OF ACT 22 OF 2000, THE PICKING UP OR SETTING DOWN OF PASSENGERS ON SUCH ROUTE IS NOT PERMITTED. A COPY OF SUCH AGREEMENT MUST BE SUPPLIED TO THE BOARD.</p> <p>4.AT RANKS, WHETHER ON -STREET OR OFF-STREET, ONLY THE TAXIS THAT CAN BE ACCOMMODATED IN THE DEMARCATED AREA MAY OCCUPY THE RANK, EXCESS VEHICLES MUST HOLD ELSEWHERE AT DESIGNATED HOLDING AREAS.</p> <p>5.RANK PERMITS OR LETTERS OF AUTHORITY MUST BE PRODUCED IN RESPECT OF ALL RANKS IN MUNICIPAL ARREARS, IN PARTICULAR MAJOR TOWNS AND CITIES.</p> <p>6.THE ALLOCATION OF ANY ROUTE OR PORTION OF A ROUTE IS SUBJECT TO THE CONDITION THAT IT HAS BEEN APPROVED AND ALLOCATED IN GOOD FAITH AND THAT SUCH ROUTE WILL BE INVALID SHOULD IT TRANSPIRE THAT THE ROUTE OR PORTION THEREOF WILL, OR HAS CAUSED CONFLICT DUE TO IT HAVING BEEN APPROVED BASED ON INCORRECT OR FALSE INFORMATION SUPPLIED TO THE BOARD OR AS A RESULT OF AN ERROR. IN SUCH INSTANCE THE OPERATING LICENSE MUST BE RETURNED TO THE BOARD FOR CORRECTION.</p> <p>7.THE VEHICLE MUST BE COVERED BY MOTOR VEHICLE INSURANCE AS WELL AS PERSONAL LIABILITY INSURANCE.</p>



GAZETTE

REGION: ALL

GAZETTE PRINT DATE : 13 MAY 2015

GAZETTE EXPIRY DATE: 03 JUNE 2015

1)	APP0039905	GAZETTE NUMBER: LGKZNG03-2015-MAY
2)	B CELE ID NO. 6608105389088	
3)	P.O BOX 1435 NEW GERMANY KWAZULU-NATAL KWA-ZULU NATAL 3604	
4)	APPLICANT TYPE : BACKLOG CAPTURE	
5)	IS STILL TO BE ACQUIRED	
6.1.1.1	<p>1. KWANDENGEZI TO PINETOWN AND RETURN</p> <p>1.1 FROM KWANDENGEZI TAXI RANK IN TOM-TOM ROAD, RIGHT INTO AND ALONG OLD RICHMOND ROAD (MR518 WHICH BECOMES MR468), TURN LEFT INTO THE M1, PROCEED INTO AND ALONG RICHMOND ROAD, INTO WESTMEAD AND BACK INTO RICHMOND ROAD, INTO AND ALONG OLD MAIN ROAD, TURN RIGHT INTO ANDERSON STREET TAXI RANK IN PINETOWN, AND RETURN TO KWANDENGEZI TAXI RANK GENERALLY ALONG THE SAME ROUTE IN THE OPPOSITE DIRECTION.</p> <p>1.2 KWANDENGEZI TO NEW GERMANY AND RETURN: FROM KWANDENGEZI TAXI RANK IN TOM-TOM ROAD, RIGHT INTO AND ALONG OLD RICHMOND ROAD, TURN LEFT INTO THE M1, PROCEED INTO AND ALONG RICHMOND ROAD, INTO AND ALONG OLD MAIN ROAD, INTO CROMPTON STREET, INTO SHEPSTONE ROAD (M32), INTO ESTON ROAD AND PROCEED TO THE ANDERSON STREET TAXI RANK ALONG CROMPTON STREET, LAUTH ROAD, GLENUGIE ROAD, OLD MAIN ROAD INTO ANDERSON STREET AND RETURN TO KWANDENGEZI TAXI RANK GENERALLY ALONG THE SAME ROUTE IN THE OPPOSITE DIRECTION.</p>	
6.1.1.2	<p>2. KWANDENGEZI TO DURBAN AND RETURN.</p> <p>2.1 FROM KWANDENGEZI TAXI RANK IN TOM-TOM ROAD, RIGHT INTO AND ALONG OLD MAIN ROAD, INTO THE M1 WHICH BEBOMCES HIGGINSON HIGHWAY IN AN EASTERLY DIRECTION AND PROCEED INTO GRIMSBY ROAD, INTO SOUTH COAST ROAD, INTO M7, INTO UMBILO ROAD, INTO WARWICK AVENUE, INTO ALICE STREET, LEFT INTO LEOPOLD STREET AND PROCEED TO CANNONGATE TAXI RANK, AND RETURN TO KWANDENGEZI TAXI RANK GENERALLY ALONG THE SAME ROUTE IN THE OPPOSITE DIRECTION.</p> <p>2.2 FROM KWANDENGEZI TAXI RANK IN TOM-TOM ROAD, RIGHT INTO AND ALONG OLD RICHMOND ROAD (MR518 WHICH BECOMES MR468), TURN LEFT INTO M1, PROCEED INTO AND ALONG RICHMOND ROAD TO THE ON-RAMP TO THE N3, TURN RIGHT ONTO THE N3 AND PROCEED ALONG THE WESTERN FREEWAY (EAST) INTO OLD DUTCH ROAD, INTO ALICE STREET, INTO SOLDIERS' WAY, RIGHT INTO QUEEN STREET, INTO PINE STREET, INTO RUSSEL STREET, LEFT INTO LEOPOLD STREET AND PROCEED TO CANNONGATE TAXI RANK, AND RETURN TO KWANDENGEZI TAXI RANK GENERALLY ALONG THE SAME ROUTE IN THE OPPOSITE DIRECTION.</p>	



GAZETTE

REGION: ALL

GAZETTE PRINT DATE : 13 MAY 2015

GAZETTE EXPIRY DATE: 03 JUNE 2015

1) APP0039924	GAZETTE NUMBER: LGKZNG03-2015-MAY
2) M NTSALAZE ID NO. 6201085553087	
3) P.O BOX 1277 KOKSTAD KWAZULU-NATAL	
4700	
4) APPLICANT TYPE : BACKLOG CAPTURE	
5) IS STILL TO BE ACQUIRED	
6.1.1.1	16.
	LOCAL ROUTES :
	BONGWENI LOCATION ROUTE:
	FROM DOWER STREET TAXI RANK INTO MURRAY STREET, INTO MAKAE ROAD, INTO STEMERE STREET, INTO MATHE STREET, INTO MASINYANE ROAD, INTO MOYANA TOAD, INTO JULY ROAD, INTO SIWELA LANE, INTO NKOYNA ROAD, INTO GCADINJA ROAD AND RETURN.
6.1.1.2	ROUTE 21
	KOKSTAD TO UMZIMKULU
	FROM DOWER STREET (KOKSTAD TAXI RANK) MAIN STREET, GROOM STREET HOPE STREET JOIN R56 TO UMZIMKULU TAXI RANK AND BACK SAME ROUTE TO KOKSTAD.

**GAZETTE**

REGION: ALL

GAZETTE PRINT DATE : 13 MAY 2015

GAZETTE EXPIRY DATE: 03 JUNE 2015

1)	APP0039925	GAZETTE NUMBER: LGKZNG03-2015-MAY
2)	ZA MHLONGO ID NO. 6111115627084	
3)	42 ST JOHNS STREET KOKSTAD KWA-ZULU NATAL 4700	
4)	APPLICANT TYPE : BACKLOG CAPTURE	
5)	IS STILL TO BE ACQUIRED	
6.1.1.1	16. LOCAL ROUTES : BONGWENI LOCATION ROUTE: FROM DOWER STREET TAXI RANK INTO MURRAY STREET, INTO MAKAE ROAD, INTO STEMERE STREET, INTO MATHE STREET, INTO MASINYANE ROAD, INTO MOYANA TOAD, INTO JULY ROAD, INTO SIWELA LANE, INTO NKOYNA ROAD, INTO GCADINJA ROAD AND RETURN.	
6.1.1.2	18. FROM KOKSTAD TAXI RANK DOWER STREET JOIN MAIN STREET JOIN R56 PASS THE MAXIMUM PRISION TO GOGELA TAXI RANK AND ON RETURN SAME ROUTE TO KOKSTAD.	
6.1.1.3	19. FROM KOKSTAD TAXI RANK DOWER STREET JOIN MAIN STREET TO HOPE STREET TO R56 TO PAKKIES TAXI RANK AND ON RETURN SAME ROUTE TO KOKSTAD.	
6.1.1.4	20. FROM KOKSTAD TAXI RANK DOWER STREET JOIN HOPE STREET TO R56 TO NTSIKENI TAXI RANK AND RETURN ALONG THE SAME ROUTE TO KOKSTAD	

**GAZETTE**

REGION: ALL

GAZETTE PRINT DATE : 13 MAY 2015

GAZETTE EXPIRY DATE: 03 JUNE 2015

- | | |
|---|--|
| 1) APP0039927 | GAZETTE NUMBER: LGKZNG03-2015-MAY |
| 2) PB MTHABELA ID NO. 5412125830085 | |
| 3) P O BOX 2830
LADYSMITH
KWAZULU-NATAL

3370 | |
| 4) APPLICANT TYPE : BACKLOG CAPTURE | |
| 5) IS STILL TO BE ACQUIRED | |
| 6.1.1.1 | CHARTER SERVICE:
FROM KLIPRIVER TAXI RANK TO POINTS WITHIN THE PROVINCE OF KWAZULU-NATAL ONLY. NO
PICKING UP OR SETTING DOWN OF PASSENGERS EN ROUTE. |



GAZETTE

REGION: ALL

GAZETTE PRINT DATE : 13 MAY 2015

GAZETTE EXPIRY DATE: 03 JUNE 2015

6.1.1.2

CONDITIONS/RESTRICTIONS

1. PASSENGERS MAY BE PICKED UP AND/OR SET DOWN ONLY AT DESIGNATED TAXI RANK OR TAXI STOP, WHICH SHALL EXCLUDE BUS STOPS.
2. ON THE INBOUND TRIP TO DURBAN, NEWCASTLE, DUNDEE, COLENZO, GREYTOWN NO PASSENGERS MAY BE PICKED UP ENROUTE FROM LEAVING THE MAGISTERIAL OF KLIPRIVER UNTIL REACHING THE DESTINATION RANK.
3. ON THE RETURN TRIP TO KKLIPRIVER, NO PASSENGERS MAY BE SET DOWN UNTIL REACHING THE MAGISTERIAL DISTRICT OF KLIPRIVER.
4. ENTRY OR RANKING ON PRIVATE PROPERTY IS NOT PERMITTED WITHOUT PERMISSION OF THE LANDLORD, A COPY OF WHICH MUST BE SUPPLIED TO THE BOARD BEFORE ISSUE OPERATING LICENCE.
5. WITHOUT HAVING ENTERED INTO AN AGREEMENT WITH OTHER OPERATORS ON A COMMON ROUTE, AS CONTEMPLATED BY SECTION 88 (2) (B) OF ACT 22 OF 2000, THE PICKING UP OR SETTING DOWN OF PASSENGERS ON SUCH ROUTE IS NOT PERMITTED. A COPY OF SUCH AGREEMENT MUST BE SUPPLIED TO THE BOARD.
6. AT RANKS, WHETHER ON -STREET OR OFF-STREET, ONLY THE TAXIS THAT CAN BE ACCOMMODATED IN THE DEMARCATED AREA MAY OCCUPY THE RANK, EXCESS VEHICLES MUST HOLD ELSEWHERE AT DESIGNATED HOLDING AREAS.
7. RANK PERMITS OR LETTERS OF AUTHORITY MUST BE PRODUCED IN RESPECT OF ALL RANKS IN MUNICIPAL ARREARS, IN PARTICULAR MAJOR TOWNS AND CITIES.
8. THE ALLOCATION OF ANY ROUTE OR PORTION OF A ROUTE IS SUBJECT TO THE CONDITION THAT IT HAS BEEN APPROVED AND ALLOCATED IN GOOD FAITH AND THAT SUCH ROUTE WILL BE INVALID SHOULD IT TRANSPIRE THAT THE ROUTE OR PORTION THEREOF WILL, OR HAS CAUSED CONFLICT DUE TO IT HAVING BEEN APPROVED BASED ON INCORRECT OR FALSE INFORMATION SUPPLIED TO THE BOARD OR AS A RESULT OF AN ERROR. IN SUCH INSTANCE THE OPERATING LICENCE MUST BE RETURNED TO THE BOARD FOR CORRECTION.
9. THE VEHICLE MUST BE COVERED BY MOTOR VEHICLE INSURANCE AS WELL AS PERSONAL LIABILITY INSURANCE.



GAZETTE

REGION: ALL

GAZETTE PRINT DATE : 13 MAY 2015

GAZETTE EXPIRY DATE: 03 JUNE 2015

6.1.1.3 35. EZAKHENI TO LADYSMITH/LYELL STREET TAXI RANK

ROUTE ONE;

A'INBOUND: FROM EZAKHENI TAXI RANK AT SHAKA STREET,ALONG SHAKA STREET TURN INTO P325 LOAD AND OFFLOAD,ALONG P325 TURN LEFT INTO HELPMEKAAR ROAD LOAD AND OFFLOAD INTO DANSKRAAL LOAD AND OFFLOAD,ALONG HELPMEKAAR ROAD TURN LEFT INTO NEWCASTLE ROAD,TURN LEFT INTO THOMPSON ROAD INTO ILLING ROAD LOAD AND OFFLOAD ALONG ILLING ROAD TURN RIGHT INTO ALFRED STREET TURN LEFT INTO CRAWSHAW ROAD INTO LYEEL STREET,TURNRIGHT INTO LYELL STREET TAXI RANK.OR PROCEED ALONG ALFRED STREET,TURN LEFT INTO MURCHISON STREET OFFLOAD ALONG MURCHISON TURN LEFT INTO KING STREET TURN LEFT INTO LYELL STREET AND TURN RIGHT INTO LYELL STREET TAXI RANK.

'BOUTBOUND; FROM LYELL STREET TAXI RANK TURN LEFT INTO QUEEN STREET,TURN RIGHT INTO LYELL STREET ALONG LYEEL STREET INTO CRASHSHAW ROAD ALONG CRAWSHAW ROAD INTO NEWCASTLE ROAD ALONG NEWCASTLE ROAD TURN RIGHT INTO HELPMEKAAR ROAD ALONG HELPMEKAAR ROAD TURN RIGHT INTO P323 ROAD ALONG P325 ROAD TURN RIGHT INTO SHAKA STREET IN EZAKHENI TAXI RANK.

ROUTE TWO

'A INBOUND : FROM EZAKHENI D SECTION BUS TERMINUS STIMELA ROAD ALONG STIMELA ROAD TURN LEFT INTO P333 TURN LEFT INTO EZAKHENI INDUSTRIAL AREA(PIETERS)

'BOUTBOUND:USE THE SAME ROUTE AS PER FORWARD ROUTE.



GAZETTE

REGION: ALL

GAZETTE PRINT DATE : 13 MAY 2015

GAZETTE EXPIRY DATE: 03 JUNE 2015

1)	APP0039910	GAZETTE NUMBER: LGKZNG03-2015-MAY
2)	BW MASONDO ID NO. 6107195330086	
3)	PO BOX 336 VRYHEID KWAZULU NATAL	
	3100	
4)	APPLICANT TYPE : BACKLOG CAPTURE	
5)	IS STILL TO BE ACQUIRED	
6.1.1.1	ROUTE 1 FROM ESIHLENGWENI INTO NONGOMA ROAD,TURN RIGHT TO NTUBANE AND PROCEED INTO ROAD D94 PROCEED ONTO AND ALONG R618,TURN LEFT INTO AND ALONG R618,TURN LEFT INTO AND ALONG R69 AND PROCEED TO VRYHEID INTO STRETCH CRESCENT INTO CHURCH STREET AND RIGHT INTO VRYHEID PLAZA TAXI RANK AND RETURN ALONG THE SAME ROUTE IN THE OPPOSITE DIRECTION. PICKING UP AND SETTING DOWN OF PASSENGERS EN ROUTE AT:NTUMBANE,MTHUMENI,STYLAND,NGADI AND KHAMBA STORE.	
6.1.1.2	ROUTE 2 FROM NGENETSHENI IN THE NGOTSHE DISTRICT ALONG AN UNNAMED ROAD,TURN LEFT INTO AND ALONG D422,RIGHT INTO AND ALONG R69 TO VRYHEID,INTO STRETCH CRESCENT INTO CHURCH STREET RIGHT INTO VRYHEID PLAZA TAXI RANK AND RETURN ALONG THE SAME ROUTE IN THE OPPOSITE DIRECTION. PICKING UP AND SETTING DOWN OF PASSENGERS EN ROUTE AT:VULINDLELA SCHOOL STYLAND,NGADI STORE,MKHAMBA STORE AND EAST MINE.	
6.1.1.3	ROUTE 3 FROM NGWELU HOSPITAL ALONG UNNAMED ROAD,TURN RIGHT INTO R618,TURN LEFT INTO R69 AND PROCEED TO VRYHEID TURNING INTO CHURCH STREET AND RIGHT INTO VRYHEID PLAZA TAXI RANK AND RETURN ALONG THE SAME ROUTE IN THE OPPOSITE DIRECTION. PICKING UP AND SETTING DOWN OF PASSENGERS EN ROUTE AT:NGOME POLICE STATION,MOOI PLAAS,SIHLENGENI STORE,MTHUMENI,STYLAND,NGADI STORE,KHAMBA,VILAKAZI STORE,VAALBANK,SHOBA,MTHINIKALUKAZI AND BHANYA.	
6.1.1.4	ROUTE 4 FROM SQUEBEZI,ALONG UNNAMED ROAD TO SIHLENGENI STORE,PROCEED ALONG NONGOMA ROAD,TURN LEFT INTO AND ALONG D422,THEN RIGHT INTO CRESCENT STREET THEN LEFT INTO CHURCH STREET TO VRYHEID PLAZA TAXI RANK AND RETURN ALONG THE SAME ROUTE. PICKING UP AND SETTING DOWN OF PASSENGERS EN ROUTE AT:SIHLENGENI STORE,MKHAMBA STORE,DRIEFONTEIN.	



GAZETTE

REGION: ALL

GAZETTE PRINT DATE : 13 MAY 2015

GAZETTE EXPIRY DATE: 03 JUNE 2015

1) APP0039911	GAZETTE NUMBER: LGKZNG03-2015-MAY
2) D SIKHAKHANE ID NO. 6508315337085	
3) P.O. BOX 1441	
PINETOWN	
PINETOWN	
KWA-ZULU NATAL	
3600	
4) APPLICANT TYPE : BACKLOG CAPTURE	
5) IS STILL TO BE ACQUIRED	
6.1.1.1	<p>1. KWANDENGEZI TO PINETOWN AND RETURN</p> <p>1.1 FROM KWANDENGEZI TAXI RANK IN TOM-TOM ROAD, RIGHT INTO AND ALONG OLD RICHMOND ROAD (MR518 WHICH BECOMES MR468), TURN LEFT INTO THE M1, PROCEED INTO AND ALONG RICHMOND ROAD, INTO WESTMEAD AND BACK INTO RICHMOND ROAD, INTO AND ALONG OLD MAIN ROAD, TURN RIGHT INTO ANDERSON STREET TAXI RANK IN PINETOWN, AND RETURN TO KWANDENGEZI TAXI RANK GENERALLY ALONG THE SAME ROUTE IN THE OPPOSITE DIRECTION.</p> <p>1.2 KWANDENGEZI TO NEW GERMANY AND RETURN: FROM KWANDENGEZI TAXI RANK IN TOM-TOM ROAD, RIGHT INTO AND ALONG OLD RICHMOND ROAD, TURN LEFT INTO THE M1, PROCEED INTO AND ALONG RICHMOND ROAD, INTO AND ALONG OLD MAIN ROAD, INTO CROMPTON STREET, INTO SHEPSTONE ROAD (M32), INTO ESTON ROAD AND PROCEED TO THE ANDERSON STREET TAXI RANK ALONG CROMPTON STREET, LAUTH ROAD, GLENUGIE ROAD, OLD MAIN ROAD INTO ANDERSON STREET AND RETURN TO KWANDENGEZI TAXI RANK GENERALLY ALONG THE SAME ROUTE IN THE OPPOSITE DIRECTION.</p>
6.1.1.2	<p>2. KWANDENGEZI TO DURBAN AND RETURN.</p> <p>2.1 FROM KWANDENGEZI TAXI RANK IN TOM-TOM ROAD, RIGHT INTO AND ALONG OLD MAIN ROAD, INTO THE M1 WHICH BEBOMCES HIGGINSON HIGHWAY IN AN EASTERLY DIRECTION AND PROCEED INTO GRIMSBY ROAD, INTO SOUTH COAST ROAD, INTO M7, INTO UMBILO ROAD, INTO WARWICK AVENUE, INTO ALICE STREET, LEFT INTO LEOPOLD STREET AND PROCEED TO CANNONGATE TAXI RANK, AND RETURN TO KWANDENGEZI TAXI RANK GENERALLY ALONG THE SAME ROUTE IN THE OPPOSITE DIRECTION.</p> <p>2.2 FROM KWANDENGEZI TAXI RANK IN TOM-TOM ROAD, RIGHT INTO AND ALONG OLD RICHMOND ROAD (MR518 WHICH BECOMES MR468), TURN LEFT INTO M1, PROCEED INTO AND ALONG RICHMOND ROAD TO THE ON-RAMP TO THE N3, TURN RIGHT ONTO THE N3 AND PROCEED ALONG THE WESTERN FREEWAY (EAST) INTO OLD DUTCH ROAD, INTO ALICE STREET, INTO SOLDIERS' WAY, RIGHT INTO QUEEN STREET, INTO PINE STREET, INTO RUSSEL STREET, LEFT INTO LEOPOLD STREET AND PROCEED TO CANNONGATE TAXI RANK, AND RETURN TO KWANDENGEZI TAXI RANK GENERALLY ALONG THE SAME ROUTE IN THE OPPOSITE DIRECTION.</p>



GAZETTE

REGION: ALL

GAZETTE PRINT DATE : 13 MAY 2015

GAZETTE EXPIRY DATE: 03 JUNE 2015

1)	APP0039912	GAZETTE NUMBER: LGKZNG03-2015-MAY
2)	NG CHONCO ID NO. 6801170511088	
3)	9 WATERLOO CRESCENT PINETOWN KZN KWA-ZULU NATAL 3610	
4)	APPLICANT TYPE : BACKLOG CAPTURE	
5)	IS STILL TO BE ACQUIRED	
6.1.1.1	<p>1. KWANDENGEZI TO PINETOWN AND RETURN</p> <p>1.1 FROM KWANDENGEZI TAXI RANK IN TOM-TOM ROAD, RIGHT INTO AND ALONG OLD RICHMOND ROAD (MR518 WHICH BECOMES MR468), TURN LEFT INTO THE M1, PROCEED INTO AND ALONG RICHMOND ROAD, INTO WESTMEAD AND BACK INTO RICHMOND ROAD, INTO AND ALONG OLD MAIN ROAD, TURN RIGHT INTO ANDERSON STREET TAXI RANK IN PINETOWN, AND RETURN TO KWANDENGEZI TAXI RANK GENERALLY ALONG THE SAME ROUTE IN THE OPPOSITE DIRECTION.</p> <p>1.2 KWANDENGEZI TO NEW GERMANY AND RETURN: FROM KWANDENGEZI TAXI RANK IN TOM-TOM ROAD, RIGHT INTO AND ALONG OLD RICHMOND ROAD, TURN LEFT INTO THE M1, PROCEED INTO AND ALONG RICHMOND ROAD, INTO AND ALONG OLD MAIN ROAD, INTO CROMPTON STREET, INTO SHEPSTONE ROAD (M32), INTO ESTON ROAD AND PROCEED TO THE ANDERSON STREET TAXI RANK ALONG CROMPTON STREET, LAUTH ROAD, GLENUGIE ROAD, OLD MAIN ROAD INTO ANDERSON STREET AND RETURN TO KWANDENGEZI TAXI RANK GENERALLY ALONG THE SAME ROUTE IN THE OPPOSITE DIRECTION.</p>	
6.1.1.2	<p>2. KWANDENGEZI TO DURBAN AND RETURN.</p> <p>2.1 FROM KWANDENGEZI TAXI RANK IN TOM-TOM ROAD, RIGHT INTO AND ALONG OLD MAIN ROAD, INTO THE M1 WHICH BEBOMCES HIGGINSON HIGHWAY IN AN EASTERLY DIRECTION AND PROCEED INTO GRIMSBY ROAD, INTO SOUTH COAST ROAD, INTO M7, INTO UMBILO ROAD, INTO WARWICK AVENUE, INTO ALICE STREET, LEFT INTO LEOPOLD STREET AND PROCEED TO CANNONGATE TAXI RANK, AND RETURN TO KWANDENGEZI TAXI RANK GENERALLY ALONG THE SAME ROUTE IN THE OPPOSITE DIRECTION.</p> <p>2.2 FROM KWANDENGEZI TAXI RANK IN TOM-TOM ROAD, RIGHT INTO AND ALONG OLD RICHMOND ROAD (MR518 WHICH BECOMES MR468), TURN LEFT INTO M1, PROCEED INTO AND ALONG RICHMOND ROAD TO THE ON-RAMP TO THE N3, TURN RIGHT ONTO THE N3 AND PROCEED ALONG THE WESTERN FREEWAY (EAST) INTO OLD DUTCH ROAD, INTO ALICE STREET, INTO SOLDIERS' WAY, RIGHT INTO QUEEN STREET, INTO PINE STREET, INTO RUSSEL STREET, LEFT INTO LEOPOLD STREET AND PROCEED TO CANNONGATE TAXI RANK, AND RETURN TO KWANDENGEZI TAXI RANK GENERALLY ALONG THE SAME ROUTE IN THE OPPOSITE DIRECTION.</p>	



GAZETTE

REGION: ALL

GAZETTE PRINT DATE : 13 MAY 2015

GAZETTE EXPIRY DATE: 03 JUNE 2015

1) APP0039913	GAZETTE NUMBER: LGKZNG03-2015-MAY
2) KR DLUDLA ID NO. 3811060141089	
3) P O BOX 620 KWAMBONAMBI KWA-ZULU NATAL 3915	
4) APPLICANT TYPE : BACKLOG CAPTURE	
5) IS STILL TO BE ACQUIRED	
6.1.1.1	1.GOINTETHE TO KWA MBONAMBI FROM GOINTHETHE STORE, TURN LEFT PASS MNDENI, PASS MHLAHLANCNI TO MANAZARETHEN, BACK TO VELA, PASS CASOLINE TO P232 (MAPHELANE ROAD), GO ACROSS N2 FREEWAY, TO P232, TURN LEFT TO REGIA STREET, GO DOWN TO KWAMBONAMBI TAXI RANK
6.1.1.2	2.KWAMBONAMBI TO DURBAN STATION FROM KWAMBONAMBI TAXI RANK (LOT NO. 15977) IN REGIA STREET AT KWAMBONAMBI, GO DOWN THE ROAD (REGIA STREET), TURN RIGHT TO P232, GO DOWN, TURN LEFT TO N2 FREEWAY, TURN LEFT TO M4, GO DOWN THE ROAD, TURN RIGHT TO M17, GO DOWN THEN TURN LEFT TO R102, DOWN TO DURBAN STATION, OFFLOAD AND RETURN WITHOUT PASSENGERS
6.1.1.3	3.KWAMBONAMBI TO EMPANGENI (A-RANK) FROM KWAMBONAMBI TAXI RANK IN REGIA STREET AT KWAMBONAMBI GO DOWN THE ROAD (REGIA STREET), TURN LEFT TO P232, GO UP THE ROAD TO P497, TURN RIGHT TO P511 (TO BHUBHUBHU & MTHWANA THEN TURN BACK TO P497, AGAIN PASS ZONZA, MBABE & MABHUYENI, GO DOWN AND TURN TO R34, GO DOWN UKULA STREET, TURN RIGHT TO BIYELA STREET, TURN RIGHT TO MAIN STREET, GO TO A-RANK EMPANGENI, OFFLOAD AND RETURN WITH PASSENGERS
6.1.1.4	4.KWAMBONAMBI TO KWANGWANASE FROM KWAMBONAMBI TAXI RANK IN REGIA STREET AT KWAMBONAMBI GO DOWN THE ROAD (REGIA STREET), TURN RIGHT TO P231, GO DOWN, TURN LEFT TO N2 FREEWAY, GO DOWN JOZINI 19 ROAD TO R22, DOWN ITHALA COMPLEX TAXI RANK, OFFLOAD AND RETURN WITHOUT PASSENGERS



GAZETTE

REGION: ALL

GAZETTE PRINT DATE : 13 MAY 2015

GAZETTE EXPIRY DATE: 03 JUNE 2015

6.1.1.5	<p>5.KWAMBONAMBI TO RICHARDSBAY FROM KWAMBONAMBI TAXI RANK IN REGIA STREET AT KWAMBONAMBI, GO DOWN THE ROAD (REGIA STREET), TURN RIGHT TO P232, GO DOWN TURN LEFT TO N2 FREEWAY, GO DOWN PASS MPOSA, PASS ESELENI, TURN LEFT TO D249, GO UP THE ROAD TURNING LEFT TO KRUGERRAND ROAD, GO DOWN TO CBD TAXI RANK AT RICHARDS BAY, OFFLOAD AND RETURN WITH PASSENGERS</p>
6.1.1.6	<p>6.SOKHULU TO KWAMBONAMBI FROM SOKHULU TAXI RANK, GO DOWN MAPHELANE ROAD, PASS CASOLINE SAW MILL, PASS MALANGA PAN, PASS QEDUSIZI BOTTLE STORE, GO ACROSS N2 FREEWAY, GO UP P232 ROAD, TURN LEFT TO REGIA STREET, GO DOWN THE ROAD TO KWAMBONAMBI TAXI RANK</p>
6.1.1.7	<p>7.KWAMBONAMBI TO DONDOTHA FROM KWAMBONAMBI IN REGIA STREET AT KWAMBONAMBI, GO DOWN THE ROAD (REGIA STREET), TURN LEFT TO P232, GO UP THE ROAD, AT THE CROSS JUNCTION (OLD MTUBATUBA ROAD), GO STRAIGHT ACROSS TO P497, PASS TANDAIZA STORE, TURN RIGHT TO P499, PASS ESIGAGANENI, CONTINUE TILL YOU REACH DONDITHA TAXI RANK, OFFLOAD AND RETURN WITHOUT PASSENGERS</p>
6.1.1.8	<p>8.KWAMBONAMBI TO MTUBATUBA FROM KWAMBONAMBI TAXI RANK IN REGIA STREET AT KWAMBONAMBI, GO DOWN THE ROAD (REGIA STREET), TURN RIGHT TO P232, GO DOWN THE ROAD, TURN LEFT TO N2 FREEWAY, PASS PENICUICK, TEZA, SAFARI, KWA MSANI.</p> <p>ALTERNATIVE FROM KWA MBONAMBI TAXI RANK IN REGIA STREET AT KWAMBONAMBI, GO DOWN THE ROAD (REGIA STREET), TURN RIGHT TO P232, GO DOWN THE ROAD, TURN LEFT TO N2 FREEWAY, PASS PENICUICK, TEZA, SAFARI, KWA MSANI, TURN RIGHT TO R618, RIGHT TO THE PLAZA RANK, OFFLOAD AND RETURN WITHOUT PASSENGERS</p>

**GAZETTE**

REGION: ALL

GAZETTE PRINT DATE : 13 MAY 2015

GAZETTE EXPIRY DATE: 03 JUNE 2015

6.1.1.9	9.KWAMBONAMBI TO NHLABANE RESERVE FROM KWAMBONAMBI TAXI RANK IN REGIA STREET, GO DOWN THE ROAD (REGIA STREET), TURN RIGHT TO P232, GO DOWN, TURN LEFT TO N2 FREEWAY, TURN RIGHT TO TANER ROAD, GO DOWN TO B-RANK, OFFLOAD AND RETURN WITHOUT PASSENGERS
---------	--



GAZETTE

REGION: ALL

GAZETTE PRINT DATE : 13 MAY 2015

GAZETTE EXPIRY DATE: 03 JUNE 2015

1) APP0039914	GAZETTE NUMBER: LGKZNG03-2015-MAY
2) MP NYAWOSE ID NO. 7109085719088	
3) PO BOX10692 UMZINTO KWA ZULU-NATAL 4200	
4) APPLICANT TYPE : BACKLOG CAPTURE	
5) IS STILL TO BE ACQUIRED	
6.1.1.1	<p>1. UMZINTO TO DURBAN (FORWARD JOURNEY) DEPART FROM UMZINTO TAXI RANK, TURN LEFT INTO UMZINTO OLD MAIN ROAD, TURN LEFT INTO PARK RYNIE – UMZINTO ROAD, TURN LEFT INTO R6129 (PARK RYNIE IXOPO ROAD), TURN LEFT INTO R104, THEN INTO N2 FREEWAY NORTH BOUND, TURN LEFT INTO JOYNER ROAD, TURN RIGHT INTO JEFFELS ROAD, DROP OFF POINT AT THE INTERSECTION OF PROSPECTION ROAD, TURN RIGHT INTO OLD SOUTH COAST ROAD, TURN LEFT INTO PRINCE MCWAYIZENI DRIVE, DROP OFF POINT EZIMBUZINI TAXI RANK, PROCEED ALONG PRINCE MCWAYIZENI DRIVE, TURN RIGHT INTO MANGOSUTHU HIGHWAY, DROP OFF POINT AT THE UMLAZI TEHUIS HOTEL ENTRANCE, PROCEED ALONG SOUTH COAST ROAD, DROP OFF POINT AT S.J.SMITH HOSTEL ENTRANCE, PROCEED ALONG THE SOUTH COAST, DROP OFF POINT AT MEREBANK RAILWAY STATION, PROCEED ALONG SOUTH COAST ROAD, THEN TURN LEFT INTO EDWIN SWALES VC DRIVE, PROCEED TO UMBILO ROAD DROP OFF POINT AT KING EDWARD ENTRANCE, PROCEED ALONG UMBILO ROAD THEN TURN RIGHT INTO GALE STREET, TURN LEFT INTO WARWICK AVENUE, TURN RIGHT INTO THE RANK NO 2900-293 AND OFF LOAD PASSENGERS</p> <p>(RETURN JOURNEY) DEPART FROM THE TAXI RANK 290-293 WARWICK AVENUE, DURBAN, TURN LEFT INTO WEST STREET, TURN RIGHT INTO PARK STREET AT THE INTERSECTION WITH SMITH STREET, TURN RIGHT INTO SOUTHERN FREEWAY (M4), LEFT INTO THE N2 SOUTH BOUND, PROCEED STRAIGHT, TURN LEFT INTO THE R100, TURN RIGHT INTO R120, DROP OFF POINT AT THE GJ CROOKES HOSPITAL ENTRANCE, PROCEED ALONG THE R102, TURN RIGHT INTO R612, DROP OFF AND PICK UP AT UMZINTO PRISON ENTRANCE, TURN RIGHT INTO PARK RYNIE UMZINTO ROAD, TURN RIGHT INTO UMZINTO OLD MAIN ROAD, TURN RIGHT INTO UMZINTO TAXI RANK AND OFF LOAD THE PASSENGERS.</p>



GAZETTE

REGION: ALL

GAZETTE PRINT DATE : 13 MAY 2015

GAZETTE EXPIRY DATE: 03 JUNE 2015

6.1.1.2	<p>4. UMZINTO TO MALANGENI AREA (FORWARD JOURNEY) DEPART FROM THE UMZINTO TAXI RANK, TURN LEFT INTO THE UMZINTO OLD MAIN ROAD, DROP OFF AND PICK UP PASSENGERS AT STANDARD AND FIRST NATIONAL BANKS, TURN LEFT INTO ESPERANZA SEZELA ROAD, DROP AND PICK UP PASSENGERS AT UMZINTO STATION, PROCEED ALONG THE SAME ROAD, DROP AND PICK UP PASSENGERS AT ESPERANZA OLD MILL, DROP AND PICK UP PASSENGERS AT DRIFT STORE, PROCEED ALONG THE SAME ROAD, DROP AND PICK UP PASSENGERS AT D13 INTERSECTION (PLANGWENI), PROCEED ALONG THE SAME ROAD, DROP AND PICK UP PASSENGERS AT EZIMANGWENI, DROP OFF AND PICK UP PASSENGERS AT BENEVA INTERSECTION, DROP AND PICK UP PASSENGERS AT AMAHLUBI STORE (KWAHLANTI), DROP OFF AND PICK UP PASSENGERS AT KWAJIKI INTERSECTION, DROP AND PICK UP PASSENGERS AT NDLOVINI , DROP OFF AND PICK UP PASSENGERS AT GLIBENI INTERSECTION, DROP OFF AND PICK UP PASSENGERS AT SHABALALA POINT, PROCEED ALONG THE SAME ROAD, DROP AND PICK UP AT N2 ON RAMP, PROCEED INTO R102 ROAD, DROP OFF AT N2 SEZELA OFF-RAMP, PROCEED ALONG R102, DROP OFF AND PICK UP PASSENGERS AT OLD SEZELA ROAD INTERSECTION, DROP OFF AND PICK UP AT THE D13 ROAD INTERSECTION, TURN LEFT INTO D13. DROP OFF AND PICK UP AT KWASHANGE LOADING ZONE, PROCEED ALONG D13 ROAD, DROP OFF AND PICK UP AT NKOMBO INTERSECTION THEN TURN RIGHT INTO AN UNNAMED ROAD, PROCEED ALONG THE SAME ROAD, DROP OFF AND PICK UP AT KWAMNGOMA TURN RIGHT INTO D13 ROAD. PROCEED ALONG THE SAME ROAD, PICK UP AND DROP OFF AT MHANGAMKHULU SCHOOL. PROCEED ALONG D13 ROAD UNTIL THE INTERSECTION WITH ESPERANZA SEZELA ROAD, CROSS OVER TO THE UNNAMED ROAD. DROP OFF AND PICK UP AT KWATHUSI, DROP OFF AND PICK UP AT MNGQUBUZENI CIRCLE, PROCEED ALONG THE UNNAMED ROAD. DROP OFF AND PICK UP AT KWAMASITHELA, TURN LEFT INTO BENEVA COMPOUND, DROP OFF AND PICK UP AT MAGUNDENYANA, DROP OFF AND PICK UP AT KWAMTHIYANE. PROCEED ALONG THE UNNAMED ROAD UNTIL BENEVA ESPARANZA SEZELA ROAD INTERSECTION, TURN LEFT INTO ESPERANZA SEZELA ROAD, DROP OFF AND PICK UP AT EZIMANGWENI. DROP OFF AND PICK UP AT PLANGWENI AND ESPERANZA SEZELA ROAD INTERSECTION (PLANGWENI), DROP OFF AND PICK UP AT ECHIBINI, DROP OFF AND PICK UP AT DRIFT STORE TURN OFF. PROCEED ALONG THE SAME ROAD, DROP OFF AND PICK UP AT ESPERANZA LD SUGAR MILL, DROPP OFF AND PICK UP AT SOMKHANDI HOSPITAL. DROP OFF AND PICK UP AT UMZINTO STATION, TURN RIGHT INTO UMZINTO OLD MAIN ROAD, DROP OFF AND PICK UP AT STANDARD BANK AND FIRST NATIONAL BANK. DROP OFF AND PICK UP AT KISMET TRADING STORE, DROP OFF AND PICK UP AT CURRY BAR, DROP OFF AD PICK UP AT CHECKOUT. PROCEED ALONG THE SAME ROAD THEN TURN RIGHT INTO UMZINTO TAXI RANK. (PICK UP ARE SUBJECT TO CONDITION 3 BELOW)</p>
6.1.1.3	<p>5. UMZINTO TO KELSO STATION (FORWARD JOURNEY) DEPART FROM UMZINTO TAXI RANK, TURN LEFT UMZINTO OLD MAIN ROAD, TURN LEFT INTO ESPERANZA SEZELA ROAD PROCEED, TURN LEFT INTO D13 ROAD, PROCEED, TURN LEFT INTO R102, DROP OFF AND PICK UP AT SELBOURNE HOTEL GOLF CLUB, DROP AND PICK UP AT UMDONI PARK ENTRANCE, PROCEED AT TEA GARDEN, DROP OFF AND PICK UP AT AIRES NURSERY TURN OFF, PROCEED ALONG R102, DROP OFF AND PICK UP AT KELSO CLINIC SHELTER, PROCEED AND TURN RIGHT INTO KELSO STATION ROAD, DROP OFF AND PICK UP AT THE STATION, PROCEED ALONG THE SAME ROAD AT HAPPY WANDERERS CARAVAN PARK CIRCLE, DROP OFF AND PICK UP PASSENGERS, TURN BACK ALONG STATION ROAD, TURN RIGHT INTO R102, DROP OFF AND PICK UP AT ABRAMS FARM, TURN OFF, PROCEED ALONG R102, DROP OFF AND PICK UP AT ELLINGHAM ESTATE HOLIDAY RESORT, PROCEED, DROP OFF AND PICK UP AT HALFWAY SERVICE STATION, PROCEED RIGHT INTO R612, PROCEED STRAIGHT TO PARK RYNIE STATION, DROP OFF AND PICK UP PASSENGERS</p> <p>(RETURN JOURNEY) DEPART FROM PARK RYNIE STATION, TURN LEFT INTO R612, DROP OFF AND PICK UP PASSENGERS, AT PARK RYNIE SERVICE STATION, TURN LEFT INTO R102, DROP OFF AND PICK UP PASSENGERS AT ABRAMS FARMS, PROCEED ALONG R102, DROP OFF AND PICK UP PASSENGERS AT KELSO STATION ROAD, TURN OFF PROCEED ALONG R102, DROP OFF AND PICK UP PASSENGERS AT THE CLINIC SHELTER, DROP OFF AND PICK UP PASSENGERS AT PENNINGTON TEA GARDENS, TURN OFF , PROCEED, TURN RIGHT INTO D13 ROAD, DROP OFF AND PICK UP PASSENGERS AT NKOMBO POINT, PROCEED ALONG D13 ROAD, AT INTERSECTION, TURN RIGHT INTO SEZELA ESPERANZA ROAD, TURN RIGHT AGAIN INTO OLD MAIN ROAD UMZINTO AND TURN RIGHT INTO UMZINTO TAXI RANK</p>



GAZETTE

REGION: ALL

GAZETTE PRINT DATE : 13 MAY 2015

GAZETTE EXPIRY DATE: 03 JUNE 2015

6.1.1.4	<p>9. UMZINTO TO PORT SHEPSTONE (FORWARD JOURNEY) FROM UMZINTO TAXI RANK, TURN LEFT INTO OLD MAIN ROAD, TURN LEFT INTO ESPERANZA TO SEZELA ROAD, TURN RIGHT TO (N2) SOUTH BOUNDARY, TURN LEFT INTO R102, DROP OFF ONLY AT HIBBERDENE ALONG R102, DROP OFF ONLY, AT THE INTERSECTION OF R102 PAIRVIEW MISSION UMZUMBE ROAD, DROP OFF ONLY AT THE INTERSECTION OF R102 AND UMZUMBE STATION ROAD, DROP OFF MELVILLE ROAD INTERSECTION AND R102, DROP OFF ONLY AT SOUTH PORT, TURN OFF ALONG R102, DROP OFF ONLY AT THE SEA PARK ALONG R102, TURN RIGHT INTO AKIEN STREET, TURN LEFT INTO NELSON MANDELA DRIVE, TURN RIGHT INTO RYDER ROAD, PROCEED INTO THE RANK, OFFLOAD AND PICK UP</p> <p>(RETURN JOURNEY) FROM PORT SHEPSTONE TAXI RANK, INTO RYDER ROAD, TURN LEFT INTO SHEPSTONE STREET, TURN RIGHT INTO REYNOLD STREET, TURN RIGHT INTO COLLEY STREET, TURN LEFT INTO BAZLEY STREET, LEFT AGAIN INTO R102, TURN RIGHT AGAIN IN N2 FREEWAY NORTH BOUNDARY, TURN LEFT INTO ESPERANZA SEZELA ROAD, DROP OFF AT BURTON INTERSECTION OF ESPERANZA SEZELA AND R102, DROP OFF AT KWA NYUSWA AT SHABALALA, DROP OFF AT GLIBHENI DROP OFF AT KWAJIJI JUNCTION, TURN RIGHT INTO UMZINTO OLD MAIN ROAD, TURN RIGHT INTO UMZINTO OLD MAIN ROAD, TURN RIGHT INTO UMZINTO TAXI RANK AND OFF LOAD PASSENGERS</p>
6.1.1.5	<p>10. UMZINTO TO SCOTTBURGH & RETURN:</p> <p>DEPART FROM UMZINTO TAXI RANK, TURN LEFT INTO UMZINTO OLD MAIN ROAD, TURN LEFT INTO UMZINTO PARK RYNIE ROAD, DROP OFF AND PICK UP AT UMZINTO SECONDARY SCHOOL POINT, TURN LEFT INTO COURT ROAD DROP OFF AND PICK UP AT OK FOOD MARKET PROCEED AND TURN LEFT INTO R612 DROP OFF AND PICK UP AT UMZINTO PRISION, PROCEED ALONG R612 PICK UP AND DROP OFF AT KWAMELHLOENTOMBI POINT, PROCEED PICK UP AND DROP OFF AT KWA SMITH TURN OFF, PROCEED PICK UP AND DROP OFF AT ELLINGHAM ESTATES TURN OFF. PROCEED ALONG R612, PICK UP AND DROP OFF AT PENNY ROAD (PARK HILL GARAGE) PROCEED ALONG THE SAME ROAD PICK UP AND DROP OFF AT KARIMS LANE, PICK UP AND DROP OFF AT HOME AFFAIRS TURN OFF, DROP OFF AND PICK UP AT CAFÉ ERICA AND TOTAL GARAGE POINT, DROP OFF AND PICK UP AT RAILWAY STATION, DROP OFF AND PICK UP AT CONVENT ROAD TURN OFF, PROCEED ALONG FIRST STREET PARK RYNIE TURN LEFT INTO MAIN STREET, BEACH ROAD, DROP OFF AND PICK AT THE PILLAY MARKET, PROCEED ALONG MAIN STREET AT THE INTERSECTION TURN RIGHT INTO R102 DROP OFF AND PICK UP AT MONTANA POINT, PROCEED ALONG R102 DROP OFF AT SCOTTBURGH MALLTURN OFF, DROP OFF AND PICK UP AT GJ CROOKES HOSPITAL, PROCEED ON THE SAME ROAD INTO SCOTTBURGH TAXI RANK. (PICK UP ARE SUBJECT TO CONDITION 3 BELOW)</p>



GAZETTE

REGION: ALL

GAZETTE PRINT DATE : 13 MAY 2015

GAZETTE EXPIRY DATE: 03 JUNE 2015

6.1.1.6 11. UMZINTO TO DUMISA
(FORWARD JOURNEY)

DEPART FROM UMZINTO TAXI RANK, TURN RIGHT INTO UMZINTO OLD MAIN, TURN LEFT INTO RIVERSIDE PARK, DROP OFF AND PICK UP PASSENGERS AT THE PARKING AREA, PROCEED TO THE UMZINTO OLD MAIN ROAD AND TURN LEFT, ALONG THE MAIN ROAD, DROP OFF AND PICK UP PASSENGERS AT TEMPLE ROAD, DROP OFF AND PICK UP PASSENGERS AT HAZELWOOD STORE, PROCEED ALONG THE OLD MAIN ROAD, TURN LEFT INTO D153 ROAD, PROCEED ALONG THE D153 ROAD, THEN DROP OFF AND PICK UP AT KARIMS, PROCEED ALONG D153 ROAD, DROP OFF AND PICK UP AT OQALWENI, PROCEED ALONG THE D153 ROAD THEN DROP OFF AND PICK UP PASSENGERS AT GODENI, DROP OFF AND PICK UP PASSENGERS AT MALUNGISA, DROP OFF AND PICK UP PASSENGERS AT KWA MAKHANYA, PROCEED ALONG THE SAME D153, DROP OFF AND PICK UP AT KWA NGCOBO, PROCEED ON THE SAME ROAD, DROP OFF AND PICK UP AT KWANTOBELA STORE, DROP OFF AND PICK UP PASSENGERS AT KWAMVUBU ESIQIWINI, PROCEED ALONG THE SAME ROAD, DROP AND PICK UP PASSENGERS AT KWADUMISA ERINGINI
(FORWARD JOURNEY)

PICK UP AND DROP OFF PASSENGERS AT KWADUMISA ERINGINI, PROCEED ALONG D153 ROAD, PICK UP AND DROP AT KWAMBULU ESIQIWINI, PROCEED ALONG THE SAME ROAD, PICK UP AND DROP OFF PASSENGERS AT KWANTOBELA STORE PROCEED, PICK UP AND DROP OFF PASSENGERS AT KWANGCOBO STORE, PROCEED ALONG THE SAME ROAD, PICK UP AND DROP OFF PASSENGERS AT EDIPHWINI RANK, PROCEED ALONG THE SAME ROAD, PICK UP AND DROP OFF PASSENGERS AT KWAMAKHANYA, PROCEED PICK UP AND DROP OFF PASSENGERS AT KWAMALUNGISA, PROCEED PICK UP AND DROP OFF AT OQALWENI, PROCEED AND PICK PASSENGERS AT KARIMS, PROCEED ALONG THE SAME ROAD (D153), TURN RIGHT INTO UMZINTO OLD MAIN ROAD, PICK UP AND DROP OFF PASSENGERS AT HAZELWOOD STORE, PROCEED ALONG THE SAME ROAD, PICK UP AND DROP OFF PASSENGERS AT TEMPLE ROAD, PROCEED ALONG THE OLD MAIN ROAD, TURN RIGHT INTO RIVERSIDE PARK PARKING AREA, DROP OFF AND PICK UP PASSENGERS AND RETURN INTO UMZINTO OLD MAIN ROAD, TURN LEFT INTO UMZINTO TAXI RANK.
(PICK UP ARE SUBJECT TO CONDITION 3 BELOW)



GAZETTE

REGION: ALL

GAZETTE PRINT DATE : 13 MAY 2015

GAZETTE EXPIRY DATE: 03 JUNE 2015

1)	APP0039915	GAZETTE NUMBER: LGKZNG03-2015-MAY
2)	IG MJWENI ID NO. 4811110582083	
3)	P O BOX 1893	
	MARGATE	
	KWA ZULU-NATAL	
	4275	
4)	APPLICANT TYPE : BACKLOG CAPTURE	
5)	IS STILL TO BE ACQUIRED	
6.1.1.1	1.PORT EDWARD / MARGATE ROUTE	
	<p>MARGATE TAXI RANK TURN LEFT TO MARINE DRIVE,PICK UP AT VILLA DEL SOL,TURN RIGHT ALFORD AVENUE 61 - TURN LEFT R61 TOLL ROAD,PROCEED WITH TOLL THROUGH SOUTHBHROOM,PICK UP AND DROP OFF SOUTHBROOM,PROCEED ALONG R620 TOWARDS PORT EDWARD,PICK UP AND DROPOFF AT SAN LAMEER,PROCEED ON THE R620 TOWARDS TRAFALGAR,PICK AND DROP OFF AT TRAFALGAR PROCEED ON THE R620 TOWARDS MUNSTER,PICK UP AND DROP OFF AT MUNSTER,PROCEED ON THE R620 PICK UP AND DROP OFF AT IZINGOLWENI TURN OFF,PROCEED R620 TOWARDS PORT EDWARDS SAME ROUTE BACK TO MARGATE.</p> <p>DECISION: APPROVED SUBJECT TO ROUTE BEING REDESCRIBED TO COMMENCE AT PORT EDWARD AND END MARGATE.</p>	
6.1.1.2	2 PORT EDWARD /IZINGOLWENI/BRAEMER/MARGATE ROUTE	
	<p>STARTING POINT - BRAEMAR ROAD,IZINGOLWENI,PORT EDWARD,TURN LEFT INTO BRAEMAR ROAD,PROCEED ALONG BRAEMAR ROAD TOWARDS IZINGOLWENI,TURN RIGHT - GRAVEL ROAD BRAEMAR/ NZIMANDE ROAD, ENKONENI STORE-DROP OFF AND PICK UP,PROCEED ALONG GRAVEL ROAD- ENKOMENI TOWARDS NZIMANDE,PROCEED ALONG PASS ENTABENI SCHOOL,PROCEED SOMBISI STORE,TURN LEFT D861 TO WOZA PROCEED TO BAMBULA TAXI RANK TONGAAT ROAD TOWARDS PORT EDWARD PROCEED PASS TONGASI SCHOOL,TONGASI TAXI RANK,BALUNA ROADTURN RIGHT TOWARDS PORT EDWARD TAXI RANK SAME ROUTE BACK.</p>	
6.1.1.3	3 PORT EDWARD TO WOZA /NZIMAKWE ROUTE	
	<p>PORT EDWARD TAXI RANK TURN RIGHT INTO MAIN ROAD ROBOTS PROCEED R61 TOLL TOWARDS MARGATE,PROCEED R61 PAS PALM BEACH,TURN LEFT TOWARDS IZINGOLWENI,NZIMAKWE ROAD - TARR ROAD PROCEED TO THE OLD MUNSTER ROAD - MUNSTER SHOPPING CENTRE,TURN RIGHT INTO IZINGOLWENI GRAVEL ROAD PASS JERICO STORE,PICK UP AND DROP OFF AT GATE STORE,TONGASI ROAD D1097,TURN RIGHT D0861 - WOZA ROAD PROCEED STRAIGHT ALONG WOZA ROAD,TURN LEFT TO PORT EDWARD TAXI RANK.</p> <p>DECISION: APPROVED</p>	



GAZETTE

REGION: ALL

GAZETTE PRINT DATE : 13 MAY 2015

GAZETTE EXPIRY DATE: 03 JUNE 2015

6.1.1.4	<p>4 PORT EDWARD / XOLO / GCILIMA ROUTE</p> <p>PORT EDWARD TAXI RANK TOWARDS XOLO ROUTE TRIBAL AREA, PORT EDWARD / IZINGOLWENI TARR ROAD, TURN RIGHT PENDUKA TOWARDS GCILIMA AND TOWARDS MARGATE TAXI RANK PROCEED WITH GRAVEL ROAD -PENDUKA MANZAMHLOPHE GRAVEL ROAD PROCEED PASS JABULANI STORE D1095 GRAVEL XOLO SERVICE GRAVEL ROAD PROCEED ALONG TOWARDS GDILIMA, KWAMKHIZE STORE - DROP OFF AND PICK UP TURN LEFT TO D1092 NKONENI, TURN AROUND AT NKONENI / TUTUKA TAXI RANK, TURN RIGHT - OKHUSHWINI GRAVEL ROAD - THOKOTHE ROAD - SERVICE ROAD, DELIHLAZO TAXI RANK, TURN AROUND SAME ROUTE BACK.</p> <p>DECISION: APPROVED</p>
6.1.1.5	<p>5. GCILIMA ROUTE TO MARGATE</p> <p>GCILIMA TAXI RANK, GCILIMA ROAD, MARGATE, SERVICE - TURN LEFT NKAMPINI - MBAMBI HIGH SCHOOL PICK UP AND DROP OFF, MQADI STOPPING ZONE, TURN RIGHT D203 - BHODISA, STOP AT MHLABULUNGILE SCHOOL, THANDOKUHLE / SHAKA STORE DROP OFF AND PICK UP PROCEED ALONG D203, TURN LEFT R61 TOWARDS MARGATE, TURN LEFT AT RAMSGATE TURN OFF, TURN RIGHT AT ALFORD AVENUE, TURN LEFT IN MARINE DRIVE, TURN RIGHT INTO EMOYENI TAXI RANK, RETURN OPPOSITE ROUTE BACK.</p> <p>DECISION: APPROVED</p>
6.1.1.6	<p>6. GCILIMA ROUTE TO MARGATE TAXI RANK</p> <p>FROM MARGATE TAXI RANK TURN LEFT IN R61 MARINE DRIVE PROCEED ON THE R61 TOWARDS RAMSGATE, USE OLD RAMSGATE ROAD - ROAD AT SOUTHBROOM, TURN RIGHT INTO BUSHY VALE NO.1 PROCEED ON GRAVEL ROAD COME OUT AT BUSHY VALE NO. 3 D337 - MARINA BEACH, PICK UP AT GCILIMA PHATHWA HIGH SCHOOL, TURN ON THE R102 MARINA BEACH, PICK AND DROP OFF ZONE AT SOUTHBROOM, TURN LEFT ON THE R102 TO RAMSGATE, TAKE RAMSGATE TURN OFF ON TOLL ROAD, TURN RIGHT AT ALFORD AVENUE, TURN LEFT IN R61 MARINE DRIVE TURN RIGHT INTO EMOYENI TAXI RANK.</p> <p>DECISION: APPROVED SUBJECT TO ROUTE BEING REDESCRIBED TO COMMENCE AT GCILIMA EN AT MARGATE.</p>
6.1.1.7	<p>7. MVUSHINI ROUTE - MARGATE</p> <p>TURN LEFT INTO MARINE DRIVE, PROCEED STRAIGHT INTO MARINE DRIVE, TURN RIGHT INTO FASCADALE ROAD TURN RIGHT INTO GRAVEL ROAD - OATSLANDS - TOWARDS GAMALAKHE, TURN RIGHT INTO D1097, TURN LEFT INTO D1091 AT BUNGANI STORE PROCEED STRAIGHT INTO GRAVEL ROAD, PICK UP AND DROP OFF AT THE STAR POINTS RANK, MVUTSHINI STOP - OFF AND PICK UP, WILTON ROAD - PROCEED LEFT STOP AT MBHELE STOP - PICK UP AND DROP OFF POINTS, TURN RIGHT MANKUTSHANE ROAD GRAVEL, TURN AROUND AT MANKUTSHANE RANK SAME ROUTE BACK TO MARGATE.</p> <p>DECISION: APPROVED SUBJECT TO ROUTE BEING REDESCRIBED TO COMMENCE AT MVUSHINI AND END AT MARGATE.</p>



GAZETTE

REGION: ALL

GAZETTE PRINT DATE : 13 MAY 2015

GAZETTE EXPIRY DATE: 03 JUNE 2015

6.1.1.8	<p>8. LAMONT ROUTE - MARGATE</p> <p>FROM MANKUTSHANE RANK, TURN RIGHT GRAVEL ROAD D1091, STOP MONDE HIGH SCHOOL PROCEED ALONG D1091 GRAVEL ROAD, DLAMINI STOP PICK AND DROP OFF, MTHOMBOTHI SCHOOL STOPPING ZONE PROCEED ALONG TO LUDIMOLA CLINIC - PICK AND DROP OFF ZONE, LAMONG BIG STOP - STOP OFF AND PICK UP - DIP TANK, TURN OFF TO SERVICE ROAD NQMWEMABALA, TURN RIGHT TOWARDS SUNDUZA ROAD PROCEED STRAIGHT WITH DINGSTONE GRAVEL ROAD, TURN AROUND AT SUNDUZA TAXI RANK USE THE SAME ROUTE BACK TO MARGATE TAXI RANK AND RETURN.</p> <p>DECISION: APPROVED</p>
6.1.1.9	<p>9. PORT EDWARD - PORT SHEPSTONE ROUTE</p> <p>TURN RIGHT IN MARINE DRIVE - R61, PROCEED WITH MARINE DRIVE TOWARDS SHELLEY BEACH, MANABA PICK UP ON MARINE DRIVE - GOLDEN MOON, DROP OFF IN MARINE DRIVE - UVONGO BUS STOP UVONGO - MARINE DRIVE PICK UP AND DROP OFF AT ST. MICHAEL-ON-SEA PROCEED MARINE DRIVE R61 TOWARDS SHELLEY BEACH, STOP AT ABRIE SPIES MARINE DRIVE AT PICK UP AND DROP OFF ZONE PROCEED WITH MARINE DRIVE, STOP AND PICK UP IN MARINE DRIVE (OLD DRIVE-IN), PROCEED WITH MARINE DRIVE-PICK UP AND DROP OFF AT OLD MCDONALDS FARM, STOP AND DROP OFF AT PORT SHEPSTONE TECHNICAL PROCEED WITH THE R61 - TURN RIGHT AT QUARRY ROAD INTERSECTION, TURN LEFT IN BAZELY ROAD, TURN LEFT IN CONNER STREET, TURN RIGHT IN MCARTHUR STREET, TURN RIGHT IN DENNIS SHEPSTONE, TURN LEFT IN RYDER STREET ACROSS NELSON MANDELA DRIVE INTO PORT SHEPSTONE TAXI RANK SAME ROUTE BACK.</p> <p>DECISION: APPROVED AS AMENDED AS PER REDESCRIPTION OF ROUTE 1 PROCEEDING WITH ROUTE 9 TO PORT SHEPSTONE</p>



GAZETTE

REGION: ALL

GAZETTE PRINT DATE : 13 MAY 2015

GAZETTE EXPIRY DATE: 03 JUNE 2015

<p>1) APP0039917</p> <p>2) NB SIBISI ID NO. 7101175440089</p> <p>3) BB 1134 MAQHOBZA CRESCENT P O UMLAZI KWA-ZULU NATAL 4031</p> <p>4) APPLICANT TYPE : BACKLOG CAPTURE</p> <p>5) IS STILL TO BE ACQUIRED</p>	<p>GAZETTE NUMBER: LGKZNG03-2015-MAY</p>
<p>6.1.1.1</p>	<p>APPROVED ROUTES ENGONYAMENI TAXI OWNERS ASSOCIATION</p> <p>ENGONYAMENI TO ISIPINGO</p> <p>1. FROM AN APPROVED RANK ON ROAD P725, INTO AND ALONG D1031, LEFT INTO D1017, LEFT INTO D1011, INTO INWABE ROAD (PICK UP AND DROP ALONG THE WAY), LEFT INTO P725 INTO MANGOSUTHU HIGHWAY, RIGHT INTO PRINCE MCAIZENI DRIVE, RIGHT INTO OLD MAIN ROAD, RIGHT INTO ALEXANDER AVENUE, INTO ALEXANDER AVENUE TAXI RANK, ISIPINGO AND RETURN INTO AND ALONG ALEXANDER AVENUE, INTO THOMAS AVENUE RIGHT INTO CHURCH LANE, LEFT INTO OLD MAIN ROAD AND PROCEED TO ENGONYAMENI ALONG THE REMAINDER OF THE FORWARD ROUTE IN REVERSE.</p>
<p>6.1.1.2</p>	<p>CONDITIONS:</p> <p>1. PASSENGERS MAY BE PICKED UP AND/ OR SET DOWN ONLY AT DESIGNATED TAXI RANKS OR TAXI STOPS, WHICH SHALL EXCLUDE BUS STOPS.</p> <p>2. ON THE INBOUND TRIP TO ISIPINGO, NO PASSENGERS MAY BE PICKED UP EN ROUTE FROM ENTERING MANGOSUTHU HIGHWAY UNTIL REACHING THE ALEXANDER AVENUE TAXI RANK.</p> <p>3. ON THE RETURN TRIP TO ENGONYAMENI, NO PASSENGERS MAY BE SET DOWN UNTIL REACHING P 225.</p> <p>4. ENTRY OR RANKING ON PRIVATE PROPERTY IS NOT PERMITTED WITHOUT THE WRITTEN PERMISSION OF THE LANDLORD, A COPY OF WHICH MUST BE SUPPLIED TO THE BOARD.</p> <p>5. WITHOUT HAVING ENTERED INTO AN AGREEMENT WITH OTHER OPERATORS ON A COMMON ROUTE AS CONTEMPLATED BY SECTION 88(2)(B) OF ACT 22 OF 2000, THE PICKING UP OR SETTING DOWN OF PASSENGERS ON SUCH ROUTE ARE NOT PERMITTED . A COPY OF SUCH AGREEMENT MUST BE SUPPLIED TO THE BOARD.</p> <p>6. AT RANK WHETHER ON - STREET OR OFF - STREET, ONLY THE TAXIS THAT CAN BE ACCOMMODATED IN THE DEMARCATED AREA MAY OCCUPY THE RANK, EXCESS VEHICLES MUST HOLD ELSEWHERE AT DESIGNATED HOLDING AREAS.</p> <p>7. RANK PERMITS OR LETTERS OF AUTHORITY MUST BE PRODUCED IN RESPECT OF ALL RANKS IN MUNICIPAL AREAS, IN PARTICULAR MAJOR TOWNS AND CITIES AND IN PARTICULAR INTER-PROVINCIAL DESTINATIONS.</p> <p>8. THE ALLOCATION OF ANY ROUTE OR PORTION OF A ROUTE IS SUBJECT TO THE CONDITION THAT IT HAS BEEN APPROVED AND ALLOCATED IN GOOD FAITH AND THAT SUCH ROUTE WILL BE INVALID SHOULD IT TRANSPIRE THAT THE ROUTE OR PORTION THEREOF WILL, OR HAS CAUSED CONFLICT DUE TO IT HAVING BEEN APPROVED BASED ON INCORRECT OR FALSE INFORMATION SUPPLIED TO THE BOARD OR AS A RESULT OF AN ERROR. IN SUCH INSTANCE THE OPERATING LICENCE MUST BE RETURNED TO THE BOARD FOR CORRECTION.</p> <p>9. THE VEHICLE MUST BE COVERED BY MOTOR VEHICLE INSURANCE AS WELL AS PERSONAL LIABILITY INSURANCE</p>



GAZETTE

REGION: ALL

GAZETTE PRINT DATE : 13 MAY 2015

GAZETTE EXPIRY DATE: 03 JUNE 2015

1) APP0039918	GAZETTE NUMBER: LGKZNG03-2015-MAY
2) SJ DLAMINI ID NO. 5109015249083	
3) P O BOX 70 KEYWEST PLACE NEWLANDS WEST KWA-ZULU NATAL 4000	
4) APPLICANT TYPE : BACKLOG CAPTURE	
5) IS STILL TO BE ACQUIRED	
6.1.1.1	<p>ROUTE 1KENVILLE TO DURBANFROM THE STARTING POINT ON TRIUMPH ROAD, RIGHT INTO MYHILL ROAD, INTO BOXWOOD PLACE, RIGHT INTO MAYNARD ROAD, LEFT INTO JOHANNA ROAD, INTO SEA COW LAKE ROAD, INTO MYHILL ROAD, INTO GUM TREE ROAD, RIGHT INTO SMITHFIELD ROAD, RIGHT INTO STEEPLE ROAD, INTO TEMPLE ROAD, RETURN ALONG TEMPLE ROAD, INTO STEEPLE ROAD, RIGHT INTO SMITHFIELD ROAD, INTO KENVILLE ROAD, LEFT INTO INANDA ROAD (M21), RIGHT INTO NORTH COAST ROAD, PASS CONNAUGHT BRIDGE, INTO UMGNGENI ROAD, INTO SOLDIERS WAY, RIGHT INTO QUEEN STREET, RIGHT INTO RUSSELL STREET, LEFT INTO LEOPOLD STREET, RIGHT INTO WARWICK AVENUE (DROP OFF POINT, RIGHT INTO ALICE STREET AND PROCEED TO THE END POINT ON POINT, RIGHT INTO ALICE STREET, AND PROCEED TO THE END POINT ON ALICE STREET TAXI RANK(RANK NO. 111) AND RETURN AS FOLLOWS:FROM RANK NO. 111 ON ALICE STREET, RIGHT INTO SOLDIERS WAY, RIGHT INTO LEOPOLD STREET, RIGHT INTO WARWICK AVENUE PICKING UP PASSENGERS, RIGHT INTO ALICE STREET, LEFT INTO ALBERT STREET, LEFT INTO BEATRICE STREET, LEFT INTO GREY STREET, LEFT INTO ALICE STREET, LEFT INTO ALBERT STREET, INTO UMGNGENI ROAD, INTO NORTH COAST ROAD, LEFT INTO INANDA, LEFT INTO WILLOW FIELD CRESCENT, RIGHT INTO MAHOGANY FIELD WAY, LEFT INTO ASH FIELD AVENUE, LEFT INTO PALMFIELD, RIGHT INTO WILLOW FIELD CRESCENT, LEFT INTO INANDA ROAD, RIGHT INTO PETER ROAD AND RETURN, LEFT INTO INANDA ROAD, LEFT INTO SEA COW LAKE ROAD, INTO JOHANNA ROAD, RIGHT INTO MAYNARD ROAD, LEFT INTO BOXWOOD PLACE AND RETURN INTO MYHILL ROAD, INTO GUM TREE ROAD, LEFT INTO SMITHFIELD ROAD, RIGHT INTO HENDON ROAD, INTO ROSARY ROAD, LEFT INTO MIMOSA ROAD, INTO PARK STATION ROAD, RETURN ALONG PARK STATION ROAD, INTO MIMOSA ROAD, RIGHT INTO ROSARY ROAD INTO HENDON ROAD, LEFT INTO SMITHFIELD ROAD INTO GUM TREE ROAD AND PROCEED INTO THE END POINT ON TRIUMPH ROAD.</p>



GAZETTE

REGION: ALL

GAZETTE PRINT DATE : 13 MAY 2015

GAZETTE EXPIRY DATE: 03 JUNE 2015

1) APP0039919	GAZETTE NUMBER: LGKZNG03-2015-MAY
2) SS ZWANE ID NO. 5711285840085	
3) J 1369 NTSINTSHI ROAD KWAMASHU KWAZULU NATAL 4360	
4) APPLICANT TYPE : BACKLOG CAPTURE	
5) IS STILL TO BE ACQUIRED	
6.1.1.1	<p>ROUTE 1.A KWA-MASHU TOWNSHIP TO DURBAN INWARDS: FROM KWA-MASHU TAXI RANK TO DURBAN KWA-MASHU TAXI RANK, INTO MALANDELA ROAD, INTO INANDA ROAD, INTO INANDA HIGHWAY, RIGHT INTO N2, INTO WESTERN FREEWAY (N3) ALONG THE WESTERN FREEWAY (N3), LEFT INTO BEREA ROAD NORTH, INTO OLD DUTCH ROAD, ALICE STREET, RIGHT INTO GREY STREET, LEFT INTO COMMERCIAL, LEFT INTO FIELD STREET TO SOLDIER'S WAY TAXI RANK. ALTERNATIVELY: FROM COMMERCIAL ROAD, RIGHT INTO GARDNER STREET, RIGHT INTO PINE STREET TO WESTERN FREEWAY. OUTWARDS: FROM DURBAN BACK TO KWA-MASHU FROM SOLDIER'S WAY TAXI RANK, TO FIELD STREET, LEFT INTO LEOPOLD STREET, TO CANNONGATE ROAD, INTO WESTERN FREEWAY (N3), INTO N2, INANDA ROAD OFF-RAMP, INANDA HIGHWAY, MALANDELA ROAD.</p>
6.1.1.2	<p>ROUTE 2.A FROM KWAMASHU SECTIONS C,D,& B,K & J AND L & M TO DURBAN 2.1 C, D & B: UBUBANE ROAD, RIGHT INTO ISIGWEGWE ROAD, INTO ISIPINGO ROAD, LEFT INTO AMANZIMTOTI ROAD, LEFT INTO MALANDELA ROAD, INTO INANDA ROAD, INTO INANDA HIGHWAY, RIGHT INTO N2, INTO WESTERN FREEWAY (N3) ALONG WESTERN FREEWAY (N3), LEFT TO BEREA ROAD NORTH, OLD DUTCH ROAD, ALICE STREET, RIGHT INTO GREY STREET, LEFT INTO COMMERCIAL, LEFT INTO FIELD TO SOLDIER'S WAY TAXI RANK. ALTERNATIVELY:FROM COMMERCIAL ROAD, RIGHT GARDNER STREET, RIGHT INTO PINE STREET INTO WESTERN FREEWAY. ALTERNATIVELY: MALANDELA ROAD, M25, N2, INTO WESTERN FREEWAY (N3). 2.2 K & J NKNJANE ROAD, LEFT INTO SIGWACA ROAD, RIGHT INTO PHOTHWE ROAD, RIGHT INTO MPANGELE ROAD, LEFT INTO MCAKA ROAD, LEFT INTO MKHIWANE ROAD, RIGHT INTO NYALA ROAD, INTO UNDLONDLO ROAD, RIGHT INTO MALANDELA ROAD, INANDA ROAD, INTO INANDA HIGHWAY, RIGHT INTO N2 INTO WESTERN FREEWAY (N3) EAST BOUND, ALONG TO WESTERN FREEWAY (N3), LEFT TO BEREA ROAD NORTH, INTO OLD DUTCH ROAD, ALICE STREET, RIGHT INTO GREY STREET, LEFT INTO COMMERCIAL, LEFT INTO FIELD, TO SOLDIER'S WAY TAXI RANK. ALTERNATIVELY:FROM COMMERCIAL ROAD, RIGHT INTO GARDNER STREET, RIGHT INTO PINE STREET TO WESTERN FREEWAY. ALTERNATIVELY: MALANDELA ROAD, M25, N2, INTO WESTERN FREEWAY (N3). 2.3. L & M: BHEJANE ROAD, RIGHT INTO HLOBANE ROAD, LEFT INTO LUTHULI ROAD, RIGHT INTO ZULU ROAD, LEFT INTO NTOMBELA ROAD, RIGHT INTO MALANDELA ROAD, INTO INANDA ROAD, INTO INANDA HIGHWAY, RIGHT INTO N2 WESTERN FREEWAY (N3) EAST BOUND, ALONG TO WESTERN FREEWAY (N3), LEFT TO BEREA ROAD NORTH, INTO OLD DUTCH ROAD, ALICE STREET, RIGHT INTO GREY STREET, LEFT INTO COMMERCIAL, LEFT INTO FIELD STREET, TO SOLDIER'S WAY TAXI RANK. ALTERNATIVELY: FROM COMMERCIAL ROAD, RIGHT INTO GARDNER STREET, RIGHT INTO PINE STREET TO WESTERN FREEWAY. ALTERNATIVELY: MALANDELA ROAD, M25, N2, INTO WESTERN FREEWAY (N3). ALTERNATIVELY:NYALA ROAD, LEFT INTO PHITHI, INTO MDONI ROAD, NYALA, INTO MBONDWE ROAD, RIGHT INTO SIBISI ROAD, INTO MKHWANAZI ROAD, LEFT INTO MAKHATHINI ROAD, LEFT INTO MLANGENI ROAD, LEFT INTO NTOMBELA ROAD INTO INANDA ROAD, INTO INANDA HIGHWAY, RIGHT INTO N2 INTO WESTERN FREEWAY (N3) EAST BOUND, ALONG TO WESTERN FREEWAY (N3), LEFT TO BEREA ROAD NORTH, INTO OLD DUTCH ROAD, ALICE STREET, RIGHT INTO GREY STREET, LEFT INTO COMMERCIAL, LEFT INTO FIELD STREET, TO SOLDIER'S WAY TAXI RANK. ALTERNATIVELY: FROM COMMERCIAL ROAD, RIGHT INTO GARDNER STREET, RIGHT INTO PINE STREET TO WESTERN FREEWAY. ALTERNATIVELY: MALANDELA ROAD, M25, N2 INTO WESTERN FREEWAY (N3).</p>



GAZETTE

REGION: ALL

GAZETTE PRINT DATE : 13 MAY 2015

GAZETTE EXPIRY DATE: 03 JUNE 2015

6.1.1.3	<p>ROUTE 3 A FROM APPROVED TAXI RANK IN KWA-MASHU TO APPROVED TAXI RANK IN PINETOWN VIA BESTER, CROSSROADS DIRECT AND RETURN.</p> <p>. ALONG MALANDELA ROAD, LEFT INTO BHEJANE ROAD, ALONG BHEJANE ROAD, LEFT INTO SIBISI ROAD, RIGHT INTO NYALA ROAD, RIGHT INTO BHUNGEZI ROAD, RIGHT INTO NTUZUMA ACCESS, RIGHT INTO M25 ON- RAMP AND PROCEED TO BESTER'S TAXI RANK.</p> <p>. ALONG MALANDELA ROAD, LEFT INTO BHEJANE ROAD, RIGHT INTO ZULU ROAD, LEFT INTO NTOMBELA ROAD, LEFT INTO MALANDELA ROAD AND PROCEED TO CROSSROADS TAXI RANK.</p> <p>. FROM THE RANK AT KWA-MASHU STATION ALONG ANY OF THE ROUTES ABOVE INTO AND ALONG MALANDELA ROAD, INTO INANDA ROAD, RIGHT INTO THE N2, RIGHT INTO M19, ALONG THE M19, INTO ST.JOHN AVENUE, RIGHT INTO OLD MAIN ROAD (M31), LEFT INTO CROMPTON ROAD, RIGHT INTO HILL STREET AND PROCEED TO THE TAXI RANK.</p>
6.1.1.4	<p>ROUTE 4.A. FROM APPROVED TAXI RANK IN KWA-MASHU TO APPROVED TAXI RANK IN STANGER VIA VERULAM</p> <p>ALONG MALANDELA ROAD, RIGHT INTO M25, LEFT INTO THE N2, ALONG THE N2 LEFT INTO M41, ALONG THE M41 RIGHT INTO WICK STREET, LEFT INTO IRELAND STREET, RIGHT INTO WICK STREET, RIGHT INTO R102, PROCEED ALONG R102, PROCEED ALONG R102 TO STANGER DIRECT AND RETURN.</p>
6.1.1.5	<p>ROUTE 7.A. KWA-MASHU TAXI RANK TO POINT</p> <p>INWARDS:</p> <p>FROM KWA-MASHU TAXI RANK INTO MALANDELA ROAD, INTO M25 INTO NORTH COAST ROAD, INTO UMGENI ROAD, LEFT INTO ARGYLE ROAD, RIGHT INTO BRICKHILL ROAD, INTO POINT ROAD, DIRECT AND RETURN.</p> <p>OUTWARDS:</p> <p>FROM POINT ROAD, RIGHT INTO BAYTERRACE ROAD, RIGHT INTO STANGER STREET, INTO ARGYLE ROAD, INTO UMGENI ROAD, INTO M25, LEFT INTO MALANDELA ROAD, INTO KWA-MASHU TAXI RANK.</p>



GAZETTE

REGION: ALL

GAZETTE PRINT DATE : 13 MAY 2015

GAZETTE EXPIRY DATE: 03 JUNE 2015

1) APP0039920	GAZETTE NUMBER: LGKZNG03-2015-MAY
2) WS MHLONGO ID NO. 6306175547087	
3) 94 GLEN ANIL DURBAN KWA-ZULU NATAL 4051	
4) APPLICANT TYPE : BACKLOG CAPTURE	
5) IS STILL TO BE ACQUIRED	
6.1.1.1	<p>ROUTE 4 NTUZUMA TO PHOENIX (UMHLANGA) FROM THE STARTING POINT (ITHENDELE DRIVE TAXI RANK) NEAR KWANOZAZA SHOPPING CENTRE ALONG ANY OF THE INNER CIRCLE ROUTES 1 TO 4 WITHIN NTUZUMA TOWNSHIP ALONG ITHENDELE DRIVE LEFT INTO NTUZUMA ACCESS ROAD INTO INDUSTRIAL PARK ROAD LEFT INTO PHOENIX HIGHWAY RIGHT INTO INTO M41 LEFT INTO UMHLANGA ROCKS DRIVE INTO LIGHTHOUSE ROAD LEFT INTO TANAGER WAY RIGHT INTO LAGOON DRIVE RIGHT INTO LIGHT HOUSE ROAD LEFT INTO AN ON RAMP TO THE M4 RIGHT INTO ARGYLE ROAD LEFT INTO UMGENI ROAD LEFT INTO UMGENI ROAD AND PROCEED TO THE RANK (S) AS PER ANY OF THE ROUTES (1.1 TO 1.5) ALTERNATIVE ROUTE ALONG THE M25 LEFT INTO THE N2 RIGHT INTO THE M41 AND PROCEED AS PER THE ABOVE ROUTE.</p>
6.1.1.2	<p>ROUTE 5 DURBAN TO NTUZUMA RETURN JOURNEY (S) 5.1 FROM SOLDIER'S WAY TAXI RANK RIGHT INTO FIELD STREET INTO ALBERT STREET INTO UMGENI ROAD INTO NORTH COAST ROAD INTO KWAMASHU HIGHWAY (M25) LEFT INTO NTUZUMA ACCESS ROAD ALONG NTUZUMA ACCESS ROAD RIGHT INTO ITHENDELE DRIVE AND PROCEED TO NTUZUMA ALONG ANY OF THE INNER CIRCLE ROUTES WITHIN NTUZUMA. 5.2 FROM CENTENARY ROAD TAXI RANK RIGHT INTO MARKET ROAD LEFT INTO ALICE STREET LEFT INTO ALBERT STREET INTO UMGENI ROAD INTO NORTH COAST ROAD INTO KWAMASHU HIGHWAY (M25) AND PROCEED TO THE END POINT ALONG ROUTES IN 5.1 ABOVE. 5.3 (FROM SOLDIER'S WAY TAXI RANK RIGHT INTO FIELD STREET LEFT INTO LEOPOLD STREET INTO CANONGATE ROAD OR FROM CENTENARY ROAD TAXI RANK RIGHT INTO MARKET ROAD RIGHT INTO LEOPOLD STREET INTO CANONGATE ROAD) INTO THE WESTERN FREEWAY (N3) INTO THE N2 LEFT INTO KWAMASHU HIGHWAY (M25) AND PROCEED TO THE END POINT ALONG ROUTES IN 5.1 ABOVE.</p>



GAZETTE

REGION: ALL

GAZETTE PRINT DATE : 13 MAY 2015

GAZETTE EXPIRY DATE: 03 JUNE 2015

6.1.1.3	<p>ROUTE 6 INNER CIRCLE</p> <p>6. RETURN ROUTES</p> <p>6.1 KWAMASHU TO NTUZUMA</p> <p>FROM KWAMASHU MAIN TAXI RANK ON MALANDELA ROAD, INTO BHEJANE ROAD, LEFT INTO NYALA ROAD, INTO ITHENDELE DRIVE AND PROCEED TO THE INNER CIRCLE ROUTES WITHIN NTUZUMA AND TO THE RANK ON ITHENDELE DRIVE NEAR BHEKUZULU DRIVE.</p> <p>6.1.1 ALTERNATIVE ROUTE</p> <p>FROM KWAMASHU MAIN TAXI RANK ON MALANDELA ROAD, INTO BHEJANE ROAD, LEFT INTO NYALA ROAD, INTO UNDIYAZANA GROVE, INTO INGCEBO DRIVE, RIGHT INTO IBHUCU DRIVE, RIGHT INTO UMBHALANE, RIGHT INTO IHOBHE AVENUE, LEFT INTO ITHENDELE DRIVE AND PROCEED TO THE INNER CIRCLE ROUTES WITHIN NTUZUMA TAKE-OUT AND TO THE END POINT ON ITHENDELE DRIVE NEAR BHEKUZULU DROVE.</p> <p>6.2. BESTER'S TAXI RANK TO NTUZUMA</p> <p>FROM BESTER'S TAXI RANK, LEFT INTO NTUZUMA ACCESS ROAD, RIGHT INTO ITHENDELE DRIVE AND PROCEED TO ANY OF THE INNER CIRCLE ROUTE(S) 1 TO 4 ABOVE, AND TO THE END POINT ON ITHENDELE DRIVE AND BHEKUZULU DRIVE TAXI RANK.</p> <p>6.3. KWAMASHU CROSSROADS TO NTUZUMA</p> <p>FROM KWAMASHU CROSSROADS TAXI RANK, LEFT INTO MALANDELA ROAD, LEFT INTO KWAMASHU HIGHWAY (M25), LEFT INTO NTUZUMA ACCESS ROAD, RIGHT INTO ITHENDELE DRIVE AND PROCEED TO ANY OF THE INNER CIRCEL ROUTE(S) 1 TO 4 ABOVE, UNTIL THE END POINT ON ITHENDELE NEAR BHEKUZULU DRIVE TAXI RANK.</p>
---------	--



GAZETTE

REGION: ALL

GAZETTE PRINT DATE : 13 MAY 2015

GAZETTE EXPIRY DATE: 03 JUNE 2015

6.1.1.4	<p>ROUTE 1 NTUZUMA TO DURBAN</p> <p>1.1 FROM ITHENDELE DRIVE TAXI RANK NEAR KWANOZAZA SHOPPING CENTRE ALONG ANY OF ROUTES (S) 1 TO 4 ABOVE INTO NTUZUMA ACCESS ROAD RIGHT INTO KWAMASHU HIGHWAY (M25) INTO NORTH COAST ROAD INTO UMGENI ROAD (PROCEED TO SOLDIER'S WAY AND TO SOLDIER'S WAY TAXI RANK OR RIGHT INTO LEOPOLD STREET STREET RIGHT INTO WARWICK AVENUE INTO CENTENARY ROAD AND PROCEED TO CENTENARY ROAD TAXI RANK) RESTRICTION (NO PICKING UP NO FORWARD LEG ALONG UMGENI ROAD AND NO SETTING DOWN ON RETURN LEG ALONG UMGENI ROAD).</p> <p>1.2 FROM ITHENDELE DRIVE TAXI RANK NEAR KWANOZAZA SHOPPING CENTRE ALONG ANY OF THE INNER CIRCLE ROUTES WITHIN NTUZUMA AS PER ROUTES 1 TO 4 ABOVE INTO KWAMASHU HIGHWAY (M25) RIGHT INTO THE N2 LEFT INTO INANDA ROAD (M21) INTO SEA COW LAKE ROAD RIGHT INTO NORTH COAST ROAD AND PROCEED TO THE END POINTS AS IN 1.1 ABOVE.</p> <p>1.3 FROM THE STARTING POINT IN 1.1 ABOVE INTO KWAMASHU HIGHWAY (M25) RIGHT INTO THE N2 LEFT INTO INANDA ROAD (M21) OFF RAMP LEFT INTO UMGENI ROAD (M19) ALONG UMGENI ROAD AND PROCEED TO THE END POINTS AS IN 1.1</p> <p>1.4 FROM THE STARTING POINT IN 1.1 ABOVE INTO KWAMASHU HIGHWAY RIGHT INTO THE N2 ALONG THE N2 LEFT INTO THE N3 ALONG THE N3 INTO OLD DUTCH ROAD (LEFT INTO CENTENARY ROAD AND PROCEED TO CENTENARY ROAD TAXI RANK OR INTO ALICE STREET RIGHT INTO SOLDIER'SWAY AND PROCEED TO SOLDIER'S WAY TAXI RANK.</p> <p>1.5 FROM THE STARTING POINT IN 1.1 ABOVE INTO KWAMASHU HIGHWAY (M25) INTO NORTH COAST ROAD INTO UMGENI ROAD LEFT INTO ARGYLE ROAD RIGHT INTO BRICKHILL ROAD INTO POINT ROAD RIGHT INTO BAY TERRACE RIGHT INTO STANGER STREET LEFT INTO ORDNANCE ROAD LEFT INTO SOLDIER'S WAY RIGHT INTO QUEEN STREET RIGHT INTO FIELD STREET AND PROCEED TO SOLDIER'S WAY TAXI RANK OR INTO LEOPOLD STREET RIGHT INTO WARWICK AVENUE INTO CENTENARY ROAD AND PROCEED TO CENTENARY ROAD TAXI RANK) RESTRICTION (NO PICKING UP ON FORWARD LEG ALONG UMGENI ROAD AND NO SETTING DOWN ON RETURN LEG ALONG UMGENI ROAD)</p>
6.1.1.5	<p>ROUTE 2 NTUZUMA TO PINETOWN</p> <p>2.1 FROM THE STARTING POINT ON ITHENDELE DRIVE NEAR KWANOZAZA SHOPPING CENTRE ALONG ANY OF THE INNER CIRCLE ROUTES 1 TO 4 WITHIN NTUZUMA TOWNSHIP ALONG ITHENDELE DRIVE LEFT INTO NTUZUMA ACCESS ROAD RIGHT INTO KWAMASHU HIGHWAY (M25) TURN RIGHT INTO THE N2 ALONG THE N2 LEFT INTO INANDA ROAD (M21) OFF RAMP RIGHT INTO UMGENI ROAD (M19) INTO ST JOHNS AVENUE RIGHT INTO OLD MAIN ROAD LEFT INTO MOODIE STREET RIGHT INTO HILL STREET AND PROCEED TO THE END POINT ON HILL STREET.</p> <p>2.2 FROM THE STARTING POINT ABOVE ALONG THE ROUTES INDICATED ABOVE RIGHT INTO THE N2 ALONG THE N2 INTO THE N3 INTO THE M13 RIGHT INTO OLD MAIN ROAD RIGHT INTO MOODIE STREET RIGHT INTO HILL STREET AND PROCEED TO THE END POINT ON HILL STREET.</p> <p>2.3 FROM THE STARTING POINT ABOVE ALONG THE ROUTES INDICATED ABOVE RIGHT INTO UMGENI ROAD (M19) ALONG THE M19 RIGHT INTO OTTO VOLEK ROAD LEFT INTO SHEPSTONE ROAD LEFT INTO REGENT STREET RIGHT INTO CHELSEA AVENUE LEFT INTO CHELSEA AVENUE LEFT INTO ESCOM ROAD RIGHT INTO OLD MAIN ROAD RIGHT INTO TRAFFORD ROAD LEFT INTO HILLCLIMB ROAD LEFT INTO KYALAMI ROAD INTO CIRCUIT ROAD LEFT INTO MALCOLM ROAD LEFT INTO ALBERT ROAD LEFT INTO ALEXANDER ROAD LEFT INTO OLD MAIN ROAD RIGHT INTO MOODIE STREET RIGHT INTO HILL STREET AND PROCEED TO THE TAXI RANK ON HILL STREET.</p>
6.1.1.6	<p>ROUTE 3 NTUZUMA TO VERULAM</p> <p>FROM THE STARTING POINT (ITHENDELE DRIVE TAXI RANK) NEAR KWANOZAZA SHOPPING CENTRE ALONG ANY OF THE INNER CIRCLE ROUTES 1 TO 4 WITHIN NTUZUMA TOWNSHIP ALONG ITHENDELE DRIVE LEFT INTO NTUZUMA ACCESS ROAD RIGHT INTO KWAMASHU HIGHWAY (M25) ALONG THE M25 LEFT INTO R102 PASS WHITE HOUSE SHOPPING CENTRE ALONG R102 RIGHT INTO WICK STREET LEFT INTO IRELAND STREET AND PROCEED TO AN APPROVED TAXI RANK ON IRELAND STREET.</p> <p>3.1 ALTERNATIVE ROUTE</p> <p>ALONG THE SAME ROUTE ABOVE INTO NTUZUMA ACCESS ROAD INTO INDUSTRIAL PARK ROAD LEFT INTO PHOENIX HIGHWAY LEFT INTO R102 AND PROCEED TO VERULAM AS PER THE ABOVE ROUTE. RESTRICTION: NO PICKING UP OF PASSENGERS ON PHOENIX HIGHWAY.</p>



GAZETTE

REGION: ALL

GAZETTE PRINT DATE : 13 MAY 2015

GAZETTE EXPIRY DATE: 03 JUNE 2015

1) APP0039921	GAZETTE NUMBER: LGKZNG03-2015-MAY
2) WS MHLONGO ID NO. 6306175547087	
3) 94 GLEN ANIL DURBAN DURBAN KWA-ZULU NATAL 4051	
4) APPLICANT TYPE : BACKLOG CAPTURE	
5) IS STILL TO BE ACQUIRED	
6.1.1.1	<p>ROUTE 1 NTUZUMA TO DURBAN</p> <p>1.1 FROM ITHENDELE DRIVE TAXI RANK NEAR KWANOZAZA SHOPPING CENTRE ALONG ANY OF ROUTES (S) 1 TO 4 ABOVE INTO NTUZUMA ACCESS ROAD RIGHT INTO KWAMASHU HIGHWAY (M25) INTO NORTH COAST ROAD INTO UMGENI ROAD (PROCEED TO SOLDIER'S WAY AND TO SOLDIER'S WAY TAXI RANK OR RIGHT INTO LEOPOLD STREET STREET RIGHT INTO WARWICK AVENUE INTO CENTENARY ROAD AND PROCEED TO CENTENARY ROAD TAXI RANK) RESTRICTION (NO PICKING UP NO FORWARD LEG ALONG UMGENI ROAD AND NO SETTING DOWN ON RETURN LEG ALONG UMGENI ROAD).</p> <p>1.2 FROM ITHENDELE DRIVE TAXI RANK NEAR KWANOZAZA SHOPPING CENTRE ALONG ANY OF THE INNER CIRCLE ROUTES WITHIN NTUZUMA AS PER ROUTES 1 TO 4 ABOVE INTO KWAMASHU HIGHWAY (M25) RIGHT INTO THE N2 LEFT INTO INANDA ROAD (M21) INTO SEA COW LAKE ROAD RIGHT INTO NORTH COAST ROAD AND PROCEED TO THE END POINTS AS IN 1.1 ABOVE.</p> <p>1.3 FROM THE STARTING POINT IN 1.1 ABOVE INTO KWAMASHU HIGHWAY (M25) RIGHT INTO THE N2 LEFT INTO INANDA ROAD (M21) OFF RAMP LEFT INTO UMGENI ROAD (M19) ALONG UMGENI ROAD AND PROCEED TO THE END POINTS AS IN 1.1</p> <p>1.4 FROM THE STARTING POINT IN 1.1 ABOVE INTO KWAMASHU HIGHWAY RIGHT INTO THE N2 ALONG THE N2 LEFT INTO THE N3 ALONG THE N3 INTO OLD DUTCH ROAD (LEFT INTO CENTENARY ROAD AND PROCEED TO CENTENARY ROAD TAXI RANK OR INTO ALICE STREET RIGHT INTO SOLDIER'SWAY AND PROCEED TO SOLDIER'S WAY TAXI RANK.</p> <p>1.5 FROM THE STARTING POINT IN 1.1 ABOVE INTO KWAMASHU HIGHWAY (M25) INTO NORTH COAST ROAD INTO UMGENI ROAD LEFT INTO ARGYLE ROAD RIGHT INTO BRICKHILL ROAD INTO POINT ROAD RIGHT INTO BAY TERRACE RIGHT INTO STANGER STREET LEFT INTO ORDNANCE ROAD LEFT INTO SOLDIER'S WAY RIGHT INTO QUEEN STREET RIGHT INTO FIELD STREET AND PROCEED TO SOLDIER'S WAY TAXI RANK OR INTO LEOPOLD STREET RIGHT INTO WARWICK AVENUE INTO CENTENARY ROAD AND PROCEED TO CENTENARY ROAD TAXI RANK) RESTRICTION (NO PICKING UPON FORWARD LEG ALONG UMGENI ROAD AND NO SETTING DOWN ON RETURN LEG ALONG UMGENI ROAD)</p>
6.1.1.2	<p>ROUTE 2 NTUZUMA TO PINETOWN</p> <p>2.1 FROM THE STARTING POINT ON ITHENDELE DRIVE NEAR KWANOZAZA SHOPPING CENTRE ALONG ANY OF THE INNER CIRCLE ROUTES 1 TO 4 WITHIN NTUZUMA TOWNSHIP ALONG ITHENDELE DRIVE LEFT INTO NTUZUMA ACCEDD ROAD RIGHT INTO KWAMASHU HIGHWAY (M25) TURN RIGHT INTO THE N2 ALONG THE N2 LEFT INTO INANDA ROAD (M21) OFF RAMP RIGHT INTO UMGENI ROAD (M19) INTO ST JOHNS AVENUE RIGHT INTO OLD MAIN ROAD LEFT INTO MOODIE STREET RIGHT INTO HILL STREET AND PROCEED TO THE END POINT ON HILL STREET.</p> <p>2.2 FROM THE STARTING POINT ABOVE ALONG THE ROUTES INDICATED ABOVE RIGHT INTO THE N2 ALONG THE N2 INTO THE N3 INTO THE M13 RIGHT INTO OLD MAIN ROAD RIGHT INTO MOODIE STREET RIGHT INTO HILL STREET AND PROCEED TO THE END POINT ON HILL STREET.</p> <p>2.3 FROM THE STARTING POINT ABOVE ALONG THE ROUTES INDICATED ABOVE RIGHT INTO UMGENI ROAD (M19) ALONG THE M19 RIGHT INTO OTTO VOLEK ROAD LEFT INTO SHEPSTONE ROAD LEFT INTO REGENT STREET RIGHT INTO CHELSEA AVENUE LEFT INTO CHELSEA AVENUE LEFT INTO ESCOM ROAD RIGHT INTO OLD MAIN ROAD RIGHT INTO TRAFFORD ROAD LEFT INTO HILLCLIMB ROAD LEFT INTO KYALAMI ROAD INTO CIRCUIT ROAD LEFT INTO MALCOLM ROAD LEFT INTO ALBERT ROAD LEFT INTO ALEXANDER ROAD LEFT INTO OLD MAIN ROAD RIGHT INTO MOODIE STREET RIGHT INTO HILL STREET AND PROCEED TO THE TAXI RANK ON HILL STREET.</p>



GAZETTE

REGION: ALL

GAZETTE PRINT DATE : 13 MAY 2015

GAZETTE EXPIRY DATE: 03 JUNE 2015

6.1.1.3	<p>ROUTE 3 NTUZUMA TO VERULAM</p> <p>FROM THE STARTING POINT (ITHENDELE DRIVE TAXI RANK) NEAR KWANOZAZA SHOPPING CENTRE ALONG ANY OF THE INNER CIRCLE ROUTES 1 TO 4 WITHIN NTUZUMA TOWNSHIP ALONG ITHENDELE DRIVE LEFT INTO NTUZUMA ACCESS ROAD RIGHT INTO KWAMASHU HIGHWAY (M25) ALONG THE M25 LEFT INTO R102 PASS WHITE HOUSE SHOPPING CENTRE ALONG R102 RIGHT INTO WICK STREET LEFT INTO IRELAND STREET AND PROCEED TO AN APPROVED TAXI RANK ON IRELAND STREET.</p> <p>3.1 ALTERNATIVE ROUTE</p> <p>ALONG THE SAME ROUTE ABOVE INTO NTUZUMA ACCESS ROAD INTO INDUSTRIAL PARK ROAD LEFT INTO PHOENIX HIGHWAY LEFT INTO R102 AND PROCEED TO VERULAM AS PER THE ABOVE ROUTE. RESTRICTION: NO PICKING UP OF PASSENGERS ON PHOENIX HIGHWAY.</p>
6.1.1.4	<p>ROUTE 4 NTUZUMA TO PHOENIX (UMHLANGA)</p> <p>FROM THE STARTING POINT (ITHENDELE DRIVE TAXI RANK) NEAR KWANOZAZA SHOPPING CENTRE ALONG ANY OF THE INNER CIRCLE ROUTES 1 TO 4 WITHIN NTUZUMA TOWNSHIP ALONG ITHENDELE DRIVE LEFT INTO NTUZUMA ACCESS ROAD INTO INDUSTRIAL PARK ROAD LEFT INTO PHOENIX HIGHWAY RIGHT INTO M41 LEFT INTO UMHLANGA ROCKS DRIVE INTO LIGHTHOUSE ROAD LEFT INTO TANAGER WAY RIGHT INTO LAGOON DRIVE RIGHT INTO LIGHT HOUSE ROAD LEFT INTO AN ON RAMP TO THE M4 RIGHT INTO ARGYLE ROAD LEFT INTO UMGENI ROAD LEFT INTO UMGENI ROAD AND PROCEED TO THE RANK (S) AS PER ANY OF THE ROUTES (1.1 TO 1.5) ALTERNATIVE ROUTE ALONG THE M25 LEFT INTO THE N2 RIGHT INTO THE M41 AND PROCEED AS PER THE ABOVE ROUTE.</p>
6.1.1.5	<p>ROUTE 5 DURBAN TO NTUZUMA RETURN JOURNEY (S)</p> <p>5.1 FROM SOLDIER'S WAY TAXI RANK RIGHT INTO FIELD STREET INTO ALBERT STREET INTO UMGENI ROAD INTO NORTH COAST ROAD INTO KWAMASHU HIGHWAY (M25) LEFT INTO NTUZUMA ACCESS ROAD ALONG NTUZUMA ACCESS ROAD RIGHT INTO ITHENDELE DRIVE AND PROCEED TO NTUZUMA ALONG ANY OF THE INNER CIRCLE ROUTES WITHIN NTUZUMA.</p> <p>5.2 FROM CENTENARY ROAD TAXI RANK RIGHT INTO MARKET ROAD LEFT INTO ALICE STREET LEFT INTO ALBERT STREET INTO UMGENI ROAD INTO NORTH COAST ROAD INTO KWAMASHU HIGHWAY (M25) AND PROCEED TO THE END POINT ALONG ROUTES IN 5.1 ABOVE.</p> <p>5.3 (FROM SOLDIER'S WAY TAXI RANK RIGHT INTO FIELD STREET LEFT INTO LEOPOLD STREET INTO CANONGATE ROAD OR FROM CENTENARY ROAD TAXI RANK RIGHT INTO MARKET ROAD RIGHT INTO LEOPOLD STREET INTO CANONGATE ROAD) INTO THE WESTERN FREEWAY (N3) INTO THE N2 LEFT INTO KWAMASHU HIGHWAY (M25) AND PROCEED TO THE END POINT ALONG ROUTES IN 5.1 ABOVE.</p>



GAZETTE

REGION: ALL

GAZETTE PRINT DATE : 13 MAY 2015

GAZETTE EXPIRY DATE: 03 JUNE 2015

6.1.1.6	<p>ROUTE 6 INNER CIRCLE</p> <p>6. RETURN ROUTES</p> <p>6.1 KWAMASHU TO NTUZUMA</p> <p>FROM KWAMASHU MAIN TAXI RANK ON MALANDELA ROAD, INTO BHEJANE ROAD, LEFT INTO NYALA ROAD, INTO ITHENDELE DRIVE AND PROCEED TO THE INNER CIRCLE ROUTES WITHIN NTUZUMA AND TO THE RANK ON ITHENDELE DRIVE NEAR BHEKUZULU DRIVE.</p> <p>6.1.1 ALTERNATIVE ROUTE</p> <p>FROM KWAMASHU MAIN TAXI RANK ON MALANDELA ROAD, INTO BHEJANE ROAD, LEFT INTO NYALA ROAD, INTO UNDIYAZANA GROVE, INTO INGCEBO DRIVE, RIGHT INTO IBHUCU DRIVE, RIGHT INTO UMBHALANE, RIGHT INTO IHOBHE AVENUE, LEFT INTO ITHENDELE DRIVE AND PROCEED TO THE INNER CIRCLE ROUTES WITHIN NTUZUMA TAKE-OUT AND TO THE END POINT ON ITHENDELE DRIVE NEAR BHEKUZULU DROVE.</p> <p>6.2. BESTER'S TAXI RANK TO NTUZUMA</p> <p>FROM BESTER'S TAXI RANK, LEFT INTO NTUZUMA ACCESS ROAD, RIGHT INTO ITHENDELE DRIVE AND PROCEED TO ANY OF THE INNER CIRCLE ROUTE(S) 1 TO 4 ABOVE, AND TO THE END POINT ON ITHENDELE DRIVE AND BHEKUZULU DRIVE TAXI RANK.</p> <p>6.3. KWAMASHU CROSSROADS TO NTUZUMA</p> <p>FROM KWAMASHU CROSSROADS TAXI RANK, LEFT INTO MALANDELA ROAD, LEFT INTO KWAMASHU HIGHWAY (M25), LEFT INTO NTUZUMA ACCESS ROAD, RIGHT INTO ITHENDELE DRIVE AND PROCEED TO ANY OF THE INNER CIRCEL ROUTE(S) 1 TO 4 ABOVE, UNTIL THE END POINT ON ITHENDELE NEAR BHEKUZULU DRIVE TAXI RANK.</p>
---------	--



GAZETTE

REGION: ALL

GAZETTE PRINT DATE : 13 MAY 2015

GAZETTE EXPIRY DATE: 03 JUNE 2015

1) APP0039922	GAZETTE NUMBER: LGKZNG03-2015-MAY
2) WS MHLONGO ID NO. 6306175547087	
3) 94 GLEN ANIL DURBAN DURBAN KWA-ZULU NATAL 4051	
4) APPLICANT TYPE : BACKLOG CAPTURE	
5) IS STILL TO BE ACQUIRED	
6.1.1.1	<p>ROUTE 1 NTUZUMA TO DURBAN</p> <p>1.1 FROM ITHENDELE DRIVE TAXI RANK NEAR KWANOZAZA SHOPPING CENTRE ALONG ANY OF ROUTES (S) 1 TO 4 ABOVE INTO NTUZUMA ACCESS ROAD RIGHT INTO KWAMASHU HIGHWAY (M25) INTO NORTH COAST ROAD INTO UMGENI ROAD (PROCEED TO SOLDIER'S WAY AND TO SOLDIER'S WAY TAXI RANK OR RIGHT INTO LEOPOLD STREET STREET RIGHT INTO WARWICK AVENUE INTO CENTENARY ROAD AND PROCEED TO CENTENARY ROAD TAXI RANK) RESTRICTION (NO PICKING UP NO FORWARD LEG ALONG UMGENI ROAD AND NO SETTING DOWN ON RETURN LEG ALONG UMGENI ROAD).</p> <p>1.2 FROM ITHENDELE DRIVE TAXI RANK NEAR KWANOZAZA SHOPPING CENTRE ALONG ANY OF THE INNER CIRCLE ROUTES WITHIN NTUZUMA AS PER ROUTES 1 TO 4 ABOVE INTO KWAMASHU HIGHWAY (M25) RIGHT INTO THE N2 LEFT INTO INANDA ROAD (M21) INTO SEA COW LAKE ROAD RIGHT INTO NORTH COAST ROAD AND PROCEED TO THE END POINTS AS IN 1.1 ABOVE.</p> <p>1.3 FROM THE STARTING POINT IN 1.1 ABOVE INTO KWAMASHU HIGHWAY (M25) RIGHT INTO THE N2 LEFT INTO INANDA ROAD (M21) OFF RAMP LEFT INTO UMGENI ROAD (M19) ALONG UMGENI ROAD AND PROCEED TO THE END POINTS AS IN 1.1</p> <p>1.4 FROM THE STARTING POINT IN 1.1 ABOVE INTO KWAMASHU HIGHWAY RIGHT INTO THE N2 ALONG THE N2 LEFT INTO THE N3 ALONG THE N3 INTO OLD DUTCH ROAD (LEFT INTO CENTENARY ROAD AND PROCEED TO CENTENARY ROAD TAXI RANK OR INTO ALICE STREET RIGHT INTO SOLDIER'SWAY AND PROCEED TO SOLDIER'S WAY TAXI RANK.</p> <p>1.5 FROM THE STARTING POINT IN 1.1 ABOVE INTO KWAMASHU HIGHWAY (M25) INTO NORTH COAST ROAD INTO UMGENI ROAD LEFT INTO ARGYLE ROAD RIGHT INTO BRICKHILL ROAD INTO POINT ROAD RIGHT INTO BAY TERRACE RIGHT INTO STANGER STREET LEFT INTO ORDNANCE ROAD LEFT INTO SOLDIER'S WAY RIGHT INTO QUEEN STREET RIGHT INTO FIELD STREET AND PROCEED TO SOLDIER'S WAY TAXI RANK OR INTO LEOPOLD STREET RIGHT INTO WARWICK AVENUE INTO CENTENARY ROAD AND PROCEED TO CENTENARY ROAD TAXI RANK) RESTRICTION (NO PICKING UPON FORWARD LEG ALONG UMGENI ROAD AND NO SETTING DOWN ON RETURN LEG ALONG UMGENI ROAD)</p>
6.1.1.2	<p>ROUTE 2 NTUZUMA TO PINETOWN</p> <p>2.1 FROM THE STARTING POINT ON ITHENDELE DRIVE NEAR KWANOZAZA SHOPPING CENTRE ALONG ANY OF THE INNER CIRCLE ROUTES 1 TO 4 WITHIN NTUZUMA TOWNSHIP ALONG ITHENDELE DRIVE LEFT INTO NTUZUMA ACCEDD ROAD RIGHT INTO KWAMASHU HIGHWAY (M25) TURN RIGHT INTO THE N2 ALONG THE N2 LEFT INTO INANDA ROAD (M21) OFF RAMP RIGHT INTO UMGENI ROAD (M19) INTO ST JOHNS AVENUE RIGHT INTO OLD MAIN ROAD LEFT INTO MOODIE STREET RIGHT INTO HILL STREET AND PROCEED TO THE END POINT ON HILL STREET.</p> <p>2.2 FROM THE STARTING POINT ABOVE ALONG THE ROUTES INDICATED ABOVE RIGHT INTO THE N2 ALONG THE N2 INTO THE N3 INTO THE M13 RIGHT INTO OLD MAIN ROAD RIGHT INTO MOODIE STREET RIGHT INTO HILL STREET AND PROCEED TO THE END POINT ON HILL STREET.</p> <p>2.3 FROM THE STARTING POINT ABOVE ALONG THE ROUTES INDICATED ABOVE RIGHT INTO UMGENI ROAD (M19) ALONG THE M19 RIGHT INTO OTTO VOLEK ROAD LEFT INTO SHEPSTONE ROAD LEFT INTO REGENT STREET RIGHT INTO CHELSEA AVENUE LEFT INTO CHELSEA AVENUE LEFT INTO ESCOM ROAD RIGHT INTO OLD MAIN ROAD RIGHT INTO TRAFFORD ROAD LEFT INTO HILLCLIMB ROAD LEFT INTO KYALAMI ROAD INTO CIRCUIT ROAD LEFT INTO MALCOLM ROAD LEFT INTO ALBERT ROAD LEFT INTO ALEXANDER ROAD LEFT INTO OLD MAIN ROAD RIGHT INTO MOODIE STREET RIGHT INTO HILL STREET AND PROCEED TO THE TAXI RANK ON HILL STREET.</p>



GAZETTE

REGION: ALL

GAZETTE PRINT DATE : 13 MAY 2015

GAZETTE EXPIRY DATE: 03 JUNE 2015

6.1.1.3	<p>ROUTE 3 NTUZUMA TO VERULAM</p> <p>FROM THE STARTING POINT (ITHENDELE DRIVE TAXI RANK) NEAR KWANOZAZA SHOPPING CENTRE ALONG ANY OF THE INNER CIRCLE ROUTES 1 TO 4 WITHIN NTUZUMA TOWNSHIP ALONG ITHENDELE DRIVE LEFT INTO NTUZUMA ACCESS ROAD RIGHT INTO KWAMASHU HIGHWAY (M25) ALONG THE M25 LEFT INTO R102 PASS WHITE HOUSE SHOPPING CENTRE ALONG R102 RIGHT INTO WICK STREET LEFT INTO IRELAND STREET AND PROCEED TO AN APPROVED TAXI RANK ON IRELAND STREET.</p> <p>3.1 ALTERNATIVE ROUTE</p> <p>ALONG THE SAME ROUTE ABOVE INTO NTUZUMA ACCESS ROAD INTO INDUSTRIAL PARK ROAD LEFT INTO PHOENIX HIGHWAY LEFT INTO R102 AND PROCEED TO VERULAM AS PER THE ABOVE ROUTE. RESTRICTION: NO PICKING UP OF PASSENGERS ON PHOENIX HIGHWAY.</p>
6.1.1.4	<p>ROUTE 4 NTUZUMA TO PHOENIX (UMHLANGA)</p> <p>FROM THE STARTING POINT (ITHENDELE DRIVE TAXI RANK) NEAR KWANOZAZA SHOPPING CENTRE ALONG ANY OF THE INNER CIRCLE ROUTES 1 TO 4 WITHIN NTUZUMA TOWNSHIP ALONG ITHENDELE DRIVE LEFT INTO NTUZUMA ACCESS ROAD INTO INDUSTRIAL PARK ROAD LEFT INTO PHOENIX HIGHWAY RIGHT INTO M41 LEFT INTO UMHLANGA ROCKS DRIVE INTO LIGHTHOUSE ROAD LEFT INTO TANAGER WAY RIGHT INTO LAGOON DRIVE RIGHT INTO LIGHT HOUSE ROAD LEFT INTO AN ON RAMP TO THE M4 RIGHT INTO ARGYLE ROAD LEFT INTO UMGENI ROAD LEFT INTO UMGENI ROAD AND PROCEED TO THE RANK (S) AS PER ANY OF THE ROUTES (1.1 TO 1.5) ALTERNATIVE ROUTE ALONG THE M25 LEFT INTO THE N2 RIGHT INTO THE M41 AND PROCEED AS PER THE ABOVE ROUTE.</p>
6.1.1.5	<p>ROUTE 5 DURBAN TO NTUZUMA RETURN JOURNEY (S)</p> <p>5.1 FROM SOLDIER'S WAY TAXI RANK RIGHT INTO FIELD STREET INTO ALBERT STREET INTO UMGENI ROAD INTO NORTH COAST ROAD INTO KWAMASHU HIGHWAY (M25) LEFT INTO NTUZUMA ACCESS ROAD ALONG NTUZUMA ACCESS ROAD RIGHT INTO ITHENDELE DRIVE AND PROCEED TO NTUZUMA ALONG ANY OF THE INNER CIRCLE ROUTES WITHIN NTUZUMA.</p> <p>5.2 FROM CENTENARY ROAD TAXI RANK RIGHT INTO MARKET ROAD LEFT INTO ALICE STREET LEFT INTO ALBERT STREET INTO UMGENI ROAD INTO NORTH COAST ROAD INTO KWAMASHU HIGHWAY (M25) AND PROCEED TO THE END POINT ALONG ROUTES IN 5.1 ABOVE.</p> <p>5.3 (FROM SOLDIER'S WAY TAXI RANK RIGHT INTO FIELD STREET LEFT INTO LEOPOLD STREET INTO CANONGATE ROAD OR FROM CENTENARY ROAD TAXI RANK RIGHT INTO MARKET ROAD RIGHT INTO LEOPOLD STREET INTO CANONGATE ROAD) INTO THE WESTERN FREEWAY (N3) INTO THE N2 LEFT INTO KWAMASHU HIGHWAY (M25) AND PROCEED TO THE END POINT ALONG ROUTES IN 5.1 ABOVE.</p>



GAZETTE

REGION: ALL

GAZETTE PRINT DATE : 13 MAY 2015

GAZETTE EXPIRY DATE: 03 JUNE 2015

6.1.1.6	<p>ROUTE 6 INNER CIRCLE</p> <p>6. RETURN ROUTES</p> <p>6.1 KWAMASHU TO NTUZUMA</p> <p>FROM KWAMASHU MAIN TAXI RANK ON MALANDELA ROAD, INTO BHEJANE ROAD, LEFT INTO NYALA ROAD, INTO ITHENDELE DRIVE AND PROCEED TO THE INNER CIRCLE ROUTES WITHIN NTUZUMA AND TO THE RANK ON ITHENDELE DRIVE NEAR BHEKUZULU DRIVE.</p> <p>6.1.1 ALTERNATIVE ROUTE</p> <p>FROM KWAMASHU MAIN TAXI RANK ON MALANDELA ROAD, INTO BHEJANE ROAD, LEFT INTO NYALA ROAD, INTO UNDIYAZANA GROVE, INTO INGCEBO DRIVE, RIGHT INTO IBHUCU DRIVE, RIGHT INTO UMBHALANE, RIGHT INTO IHOBHE AVENUE, LEFT INTO ITHENDELE DRIVE AND PROCEED TO THE INNER CIRCLE ROUTES WITHIN NTUZUMA TAKE-OUT AND TO THE END POINT ON ITHENDELE DRIVE NEAR BHEKUZULU DROVE.</p> <p>6.2. BESTER'S TAXI RANK TO NTUZUMA</p> <p>FROM BESTER'S TAXI RANK, LEFT INTO NTUZUMA ACCESS ROAD, RIGHT INTO ITHENDELE DRIVE AND PROCEED TO ANY OF THE INNER CIRCLE ROUTE(S) 1 TO 4 ABOVE, AND TO THE END POINT ON ITHENDELE DRIVE AND BHEKUZULU DRIVE TAXI RANK.</p> <p>6.3. KWAMASHU CROSSROADS TO NTUZUMA</p> <p>FROM KWAMASHU CROSSROADS TAXI RANK, LEFT INTO MALANDELA ROAD, LEFT INTO KWAMASHU HIGHWAY (M25), LEFT INTO NTUZUMA ACCESS ROAD, RIGHT INTO ITHENDELE DRIVE AND PROCEED TO ANY OF THE INNER CIRCEL ROUTE(S) 1 TO 4 ABOVE, UNTIL THE END POINT ON ITHENDELE NEAR BHEKUZULU DRIVE TAXI RANK.</p>
---------	--



GAZETTE

REGION: ALL

GAZETTE PRINT DATE : 13 MAY 2015

GAZETTE EXPIRY DATE: 03 JUNE 2015

1) APP0039879	GAZETTE NUMBER: LGKZNG03-2015-MAY
2) NE XESIBE ID NO. 6204175524083	
3) R370 UMLAZI TOWNSHIP PO UMLAZI DURBAN KWA-ZULU NATAL 4031	
4) APPLICANT TYPE : BACKLOG CAPTURE	
5) IS STILL TO BE ACQUIRED	
6.1.1.1	<p>ROUTE 1 FORWARD JOURNEY:GLEBELANDS TO DURBAN FROM GLEBELANDS TAXI RANK ON SOUTH COAST,ALONG SOUTH COAST ROAD TO TEHUIS (UMLAZI LODGE)AND RETURN TURNING LEFT INTO SOUTH COAST ROAD,ALONG SOUTH COAST ROAD INTO EDWIN SWALES VC DRIVE,INTO SARNIA ROADINTO UMBILO ROAD,INTO GALE STREET,INTO MOORE ROAD,INTO WARWICK AVENUE RIGHT INTO ALICE STREET AND RIGHT INTO SOLDIERS WAY,RIGHT INTO PINE STREET,RIGHT INTO RUSSELL STREET LEFT INTO LEOPOLD STREET,RIGHT INTO WARWICK AVENUE,RIGHT INTO ALICE STREET,RIGHT INTO MARKET ROAD AND PROCEED TO RANK NO.99 ON MARKET(DURBAN)</p> <p>1.2.RETURN JOURNEY:DURBAN TO GLEBELANDS TAXI RANK FROM RANK NO.99 ON MARKET ROAD,ALONG MARKET ROAD,INTO WILLIAMS / SYDNEY ROAD INTO UMBILO ROAD,INTO SARNIA ROAD,INTO EDWIN SWALES VC DRIVE,RIGHT INTO SOUTH COAST ROAD,INTO THE M30,PROCEED TURNING RIGHT INTO TEHUIS (UMLAZI LODGE) TO DROP OFF PASSENGERS AND RETURN PROCEEDING STRAIGHT INTO OLD SOUTH COAST ROAD AND PROCEED TO GLEBELANDS TAXI RANK. ALTERNATIVELY MARKET ROAD,INTO SOUTHERN FREEWAY,INTO M30 OFF-RAMP AND PROCEED AS PER 1-2 ABOVE</p>
6.1.1.2	<p>ROUTE 2 FORWARD JOURNEY:GLEBELANDS TAXI RANK ON SOUTH COAST ROAD TO JACOBS FROM GLEBELANDS TAXI RANK ALONG SOUTH COAST ROAD TO TEHUIS (UMLAZI LODGE)AND RETURN TURNING LEFT INTO SOUTH COAST ROAD,RIGHT INTO HIMALAYAS ROAD,RIGHT INTO DURANTA ROAD,LEFT INTO LANSDOWNE ROAD,RIGHT INTO LERWICK ROAD, INTO CHAMBERLAIN ROAD JACOBS AND TURN AROUND AT MANCHESTER ROAD INTERSECTION AND RETURN TO GLEBELANDS TAXI RANK.</p>
6.1.1.3	<p>ROUTE 3 GLEBELANDS TAXI RANK ON SOUTH COAST ROAD TO MOBENI FROM GLEBELANDS TAXI RANK,ALONG SOUTH COAST ROAD,TO TEHUIS (UMLAZI LODGE) AND RETURN TURNING LEFT INTO SOUTH COAST ROAD AND ALONG SOUTH COAST ROAD AND PROCEED TURNING AROUND AT SOUTH COAST ROAD AND GRIMSBY ROAD(MOBENI) INTERSECTION AND RETURN TO GLEBELANDS TAXI RANK.</p>



GAZETTE

REGION: ALL

GAZETTE PRINT DATE : 13 MAY 2015

GAZETTE EXPIRY DATE: 03 JUNE 2015

1) APP0039880	GAZETTE NUMBER: LGKZNG03-2015-MAY
2) MR THIKANI ID NO. 6101015477086	
3) G 209 UMLAZI	
UMLAZI	
UMLAZI	
KWA-ZULU NATAL	
4066	
4) APPLICANT TYPE : BACKLOG CAPTURE	
5) IS STILL TO BE ACQUIRED	
6.1.1.1	<p>ROUTE 1 FORWARD JOURNEY: GLEBELANDS TO DURBAN FROM GLEBELANDS TAXI RANK ON SOUTH COAST, ALONG SOUTH COAST ROAD TO TEHUIS (UMLAZI LODGE) AND RETURN TURNING LEFT INTO SOUTH COAST ROAD, ALONG SOUTH COAST ROAD INTO EDWIN SWALES VC DRIVE, INTO SARNIA ROAD INTO UMBILO ROAD, INTO GALE STREET, INTO MOORE ROAD, INTO WARWICK AVENUE RIGHT INTO ALICE STREET AND RIGHT INTO SOLDIERS WAY, RIGHT INTO PINE STREET, RIGHT INTO RUSSELL STREET LEFT INTO LEOPOLD STREET, RIGHT INTO WARWICK AVENUE, RIGHT INTO ALICE STREET, RIGHT INTO MARKET ROAD AND PROCEED TO RANK NO. 99 ON MARKET (DURBAN)</p> <p>1.2. RETURN JOURNEY: DURBAN TO GLEBELANDS TAXI RANK FROM RANK NO. 99 ON MARKET ROAD, ALONG MARKET ROAD, INTO WILLIAMS / SYDNEY ROAD INTO UMBILO ROAD, INTO SARNIA ROAD, INTO EDWIN SWALES VC DRIVE, RIGHT INTO SOUTH COAST ROAD, INTO THE M30, PROCEED TURNING RIGHT INTO TEHUIS (UMLAZI LODGE) TO DROP OFF PASSENGERS AND RETURN PROCEEDING STRAIGHT INTO OLD SOUTH COAST ROAD AND PROCEED TO GLEBELANDS TAXI RANK. ALTERNATIVELY MARKET ROAD, INTO SOUTHERN FREEWAY, INTO M30 OFF-RAMP AND PROCEED AS PER 1-2 ABOVE</p>
6.1.1.2	<p>ROUTE 2 FORWARD JOURNEY: GLEBELANDS TAXI RANK ON SOUTH COAST ROAD TO JACOBS FROM GLEBELANDS TAXI RANK ALONG SOUTH COAST ROAD TO TEHUIS (UMLAZI LODGE) AND RETURN TURNING LEFT INTO SOUTH COAST ROAD, RIGHT INTO HIMALAYAS ROAD, RIGHT INTO DURANTA ROAD, LEFT INTO LANSDOWNE ROAD, RIGHT INTO LERWICK ROAD, INTO CHAMBERLAIN ROAD JACOBS AND TURN AROUND AT MANCHESTER ROAD INTERSECTION AND RETURN TO GLEBELANDS TAXI RANK.</p>
6.1.1.3	<p>ROUTE 3 GLEBELANDS TAXI RANK ON SOUTH COAST ROAD TO MOBENI FROM GLEBELANDS TAXI RANK, ALONG SOUTH COAST ROAD, TO TEHUIS (UMLAZI LODGE) AND RETURN TURNING LEFT INTO SOUTH COAST ROAD AND ALONG SOUTH COAST ROAD AND PROCEED TURNING AROUND AT SOUTH COAST ROAD AND GRIMSBY ROAD (MOBENI) INTERSECTION AND RETURN TO GLEBELANDS TAXI RANK.</p>



GAZETTE

REGION: ALL

GAZETTE PRINT DATE : 13 MAY 2015

GAZETTE EXPIRY DATE: 03 JUNE 2015

1)	APP0039871	GAZETTE NUMBER: LGKZNG03-2015-MAY
2)	SD SIMONS ID NO. 6007015187080	
3)	P.O. BOX 2388 MARRIANRIDGE PINETOWN KWA-ZULU NATAL 3610	
4)	APPLICANT TYPE : BACKLOG CAPTURE	
5)	IS STILL TO BE ACQUIRED	
6.1.1.1	<p>ROUTE 1 MARRIANRIDGE TAXI RANK TO DURBAN FROM MARRIANRIDGE TAXI RANK DOWN MILKY WAY, TURN LEFT INTO M1, CONTINUE TO RICHMOND ROAD RIGHT INTO N3, BEREA ROAD NORTH, OLD DUTCH ROAD, ALICE STREET, RIGHT INTO SOLDIERS WAY AND DROP OFF PASSENGERS AT SOLDIERS WAY TAXI RANK AND RETURN AS FOLLOWS:-PICK UP FROM SOLDIERS WAY TAXI RANK, GO DOWN SOLDIERS WAY, TURN RIGHT INTO PINE STREET, CARRY ON UNTIL YOU JOIN N3 FREEWAY FACING WESTERLY DIRECTION ON N3, PROCEED UNTIL YOU REACH MARIANHILL/RICHMOND ROAD OFFRAMP, TURN LEFT INTO AND ALONG RICHMOND ROAD, PASS N.P.A, TURN RIGHT INTO MILKY WAY AND PROCEED STRAIGHT TO NEPTUNE DRIVE, MARRIANRIDGE, TO CENTRAL DRIVE MARRIANRIDGE NEW TOWNSHIP AND PROCEED TO TAXI RANK.</p> <p>1(A)ALTERNATE ROUTE TO DURBAN FROM MARRIANRIDGE TAXI RANK ALONG MILKY WAY, LEFT INTO M1, PROCEED TO RICHMOND ROAD, LEFT INTO WESTMEAD INDUSTRIAL AREA, ALONG KYALAMI ROAD, HILLCLIMB ROAD, TRAFFORD ROAD, LEFT INTO RICHMOND ROAD, RIGHT INTO ANDERSON ROAD, LEFT INTO STANSFIELD LANE AND PROCEED TO OLD MAIN ROAD TO COWIES HILL, M13, PROCEED TO R613 PASS WESTVILLE CENTRE, TO 45TH CUTTING, TO SHERWOOD THEN JOIN N3 AND FOLLOW THE NORMAL ROUTE (AS IN 1) TO SOLDIERS WAY TAXI RANK AND RETURN SUBSTANTIALLY ALONG THE SAME ROUTE.</p>	
6.1.1.2	<p>ROUTE 2 MARRIANRIDGE TO PINETOWN FROM MARRIANRIDGE TAXI RANK ALONG MILKY WAY, TURN LEFT INTO M1 TO RICHMOND ROAD INTO OLD MAIN ROAD, TURN RIGHT TO ANDERSON ROAD, TURN LEFT INTO STANSFIELD LANE, THEN STOP AT STANFIELD TAXI RANK AND OFF LOAD PASSENGERS AND RETURN AS FOLLOWS:- FROM THE TAXI RANK TURN RIGHT TO ANDERSON ROAD, ON THE FIRST SET OF ROBOTS, TURN LEFT INTO OLD MIAN ROAD, PROCEED TO JOIN RICHMOND ROAD, TURN RIGHT INTO MILKY WAY, ALONG NEPTUNE DRIVE TO CENTRAL DRIVE, AND PROCEED TO MARRIANRIDGE TAXI RANK</p>	



GAZETTE

REGION: ALL

GAZETTE PRINT DATE : 13 MAY 2015

GAZETTE EXPIRY DATE: 03 JUNE 2015

6.1.1.3 ROUTE 3 - STANDARD CONDITIONS

- 1.PASSENGERS MAY BE PICKED UP AND / OR SET DOWN ONLY AT DESIGNATED TAXI RANKS OR TAXI STOPS, WHICH EXCLUDE BUS STOPS.
- 2.ON INBOUND TRIP, NO PASSENGERS MAY BE PICKED UP EN ROUTE FROM ENTERING N3, UNTIL REACHING THE SOLDIERS WAY TAXI RANK.
- 3.ON THE RETURN TRIP TO MARIANRIDGE, NO PASSENGERS MAY BE SET DOWN UNTIL REACHING MILKY WAY.
- 4.ENTRY OR RANKING ON PRIVATE PROPERTY IS NOT PERMITTED WITHOUT THE WRITTEN PERMISSION OF THE LANDLORD, A COPY OF WHICH MUST BE SUPPLIED TO THE BOARD
- 5.WITHOUT HAVING ENTERED INTO AN AGREEMENTWITH OTHER OPERATORS ON A COMMON ROUTE, AS CONTEMPLATED BY SECTION 88(2)(B) OF ACT 22 OF 2000, THE PICKING UP AND SETTING DOWN OF PASSENGERS ON SUCH ROUTES IS NOT PERMITTED. A COPY OF SUCH AGREEMENT MUST BE SUPPLIED TO THE BOARD.
- 6.AT RANKS, WHETHER ON-STREET OF OFF-STREET, ONLY THE TAXIS THAT CAN BE ACCOMODATED IN THE DEMARCATED AREA MAY OCCUPY THE RANK. EXCESS VEHICLES MUST HOLD ELSEWHERE



GAZETTE

REGION: ALL

GAZETTE PRINT DATE : 13 MAY 2015

GAZETTE EXPIRY DATE: 03 JUNE 2015

1)	APP0039876	GAZETTE NUMBER: LGKZNG03-2015-MAY
2)	SD SIMONS ID NO. 6007015187080	
3)	P.O. BOX 2388 MARRIANRIDGE PINETOWN KWA-ZULU NATAL 3610	
4)	APPLICANT TYPE : BACKLOG CAPTURE	
5)	IS STILL TO BE ACQUIRED	
6.1.1.1	<p>ROUTE 1 MARRIANRIDGE TAXI RANK TO DURBAN FROM MARRIANRIDGE TAXI RANK DOWN MILKY WAY, TURN LEFT INTO M1, CONTINUE TO RICHMOND ROAD RIGHT INTO N3, BEREA ROAD NORTH, OLD DUTCH ROAD, ALICE STREET, RIGHT INTO SOLDIERS WAY AND DROP OFF PASSENGERS AT SOLDIERS WAY TAXI RANK AND RETURN AS FOLLOWS:- PICK UP FROM SOLDIERS WAY TAXI RANK, GO DOWN SOLDIERS WAY, TURN RIGHT INTO PINE STREET, CARRY ON UNTIL YOU JOIN N3 FREEWAY FACING WESTERLY DIRECTION ON N3, PROCEED UNTIL YOU REACH MARIANHILL/RICHMOND ROAD OFFRAMP, TURN LEFT INTO AND ALONG RICHMOND ROAD, PASS N.P.A, TURN RIGHT INTO MILKY WAY AND PROCEED STRAIGHT TO NEPTUNE DRIVE, MARRIANRIDGE, TO CENTRAL DRIVE MARRIANRIDGE NEW TOWNSHIP AND PROCEED TO TAXI RANK.</p> <p>1(A)ALTERNATE ROUTE TO DURBAN FROM MARRIANRIDGE TAXI RANK ALONG MILKY WAY, LEFT INTO M1, PROCEED TO RICHMOND ROAD, LEFT INTO WESTMEAD INDUSTRIAL AREA, ALONG KYALAMI ROAD, HILLCLIMB ROAD, TRAFFORD ROAD, LEFT INTO RICHMOND ROAD, RIGHT INTO ANDERSON ROAD, LEFT INTO STANSFIELD LANE AND PROCEED TO OLD MAIN ROAD TO COWIES HILL, M13, PROCEED TO R613 PASS WESTVILLE CENTRE, TO 45TH CUTTING, TO SHERWOOD THEN JOIN N3 AND FOLLOW THE NORMAL ROUTE (AS IN 1) TO SOLDIERS WAY TAXI RANK AND RETURN SUBSTANTIALLY ALONG THE SAME ROUTE.</p>	
6.1.1.2	<p>ROUTE 2 MARRIANRIDGE TO PINETOWN FROM MARRIANRIDGE TAXI RANK ALONG MILKY WAY, TURN LEFT INTO M1 TO RICHMOND ROAD INTO OLD MAIN ROAD, TURN RIGHT TO ANDERSON ROAD, TURN LEFT INTO STANSFIELD LANE, THEN STOP AT STANFIELD TAXI RANK AND OFF LOAD PASSENGERS AND RETURN AS FOLLOWS:- FROM THE TAXI RANK TURN RIGHT TO ANDERSON ROAD, ON THE FIRST SET OF ROBOTS, TURN LEFT INTO OLD MIAN ROAD, PROCEED TO JOIN RICHMOND ROAD, TURN RIGHT INTO MILKY WAY, ALONG NEPTUNE DRIVE TO CENTRAL DRIVE, AND PROCEED TO MARRIANRIDGE TAXI RANK</p>	

**GAZETTE**

REGION: ALL

GAZETTE PRINT DATE : 13 MAY 2015

GAZETTE EXPIRY DATE: 03 JUNE 2015

6.1.1.3 ROUTE 3 - STANDARD CONDITIONS

1.PASSENGERS MAY BE PICKED UP AND / OR SET DOWN ONLY AT DESIGNATED TAXI RANKS OR TAXI STOPS, WHICH EXCLUDE BUS STOPS.

2.ON INBOUND TRIP, NO PASSENGERS MAY BE PICKED UP EN ROUTE FROM ENTERING N3, UNTIL REACHING THE SOLDIERS WAY TAXI RANK.

3.ON THE RETURN TRIP TO MARIANRIDGE, NO PASSENGERS MAY BE SET DOWN UNTIL REACHING MILKY WAY.

4.ENTRY OR RANKING ON PRIVATE PROPERTY IS NOT PERMITTED WITHOUT THE WRITTEN PERMISSION OF THE LANDLORD, A COPY OF WHICH MUST BE SUPPLIED TO THE BOARD

5.WITHOUT HAVING ENTERED INTO AN AGREEMENTWITH OTHER OPERATORS ON A COMMON ROUTE, AS CONTEMPLATED BY SECTION 88(2)(B) OF ACT 22 OF 2000, THE PICKING UP AND SETTING DOWN OF PASSENGERS ON SUCH ROUTES IS NOT PERMITTED. A COPY OF SUCH AGREEMENT MUST BE SUPPLIED TO THE BOARD.

6.AT RANKS, WHETHER ON-STREET OF OFF-STREET, ONLY THE TAXIS THAT CAN BE ACCOMODATED IN THE DEMARCATED AREA MAY OCCUPY THE RANK. EXCESS VEHICLES MUST HOLD ELSEWHERE



GAZETTE

REGION: ALL

GAZETTE PRINT DATE : 13 MAY 2015

GAZETTE EXPIRY DATE: 03 JUNE 2015

1) APP0039891	GAZETTE NUMBER: LGKZNG03-2015-MAY
2) MJ MBONA ID NO. 5603035843081	
3) 2 LAMULA PLACE WYEBANK KWAZULU-NATAL KWA-ZULU NATAL 3610	
4) APPLICANT TYPE : BACKLOG CAPTURE	
5) IS STILL TO BE ACQUIRED	
6.1.1.1	<p>ROUTE 9 B CLERMONT TO PINETOWN AND RETURN FROM CLERMONT TAXI RANK TURN RIGHT INTO CLERMONT ROAD JOIN POSSELT ROAD JOIN SHEPSTONE ROAD, TURN RIGHT INTO CROMPTON STREET, TURN RIGHT INTO UNION LANE, TURN LEFT INTO GLENUGIE ROAD JOIN MOODIE, TURN RIGHT INTO HILL STREET INTO HILL STREET TAXI RANK AND RETURN WITH HILL STREET TURN LEFT INTO MOODIE STREET JOIN GLENUGIE ROAD TURN RIGHT INTO LAUGHT STREET, TURN LEFT INTO CROMPTON STREET, TURN LEFT INTO SHEPSTONE ROAD JOIN POSSELT ROAD CLERMONT ROAD JOIN CLERMONT ROAD TURN RIGHT INTO NORTH TO CLERMONT TAXI RANK.</p>
6.1.1.2	<p>ROUTE 10 B CLERMONT TO WESTMEAD AND RETURN FROM CLERMONT TAXI RANK TURN RIGHT INTO CLERMONT ROAD JOIN POSSELT ROAD SHEPSTONE ROAD, TURN RIGHT INTO CROMPTON STREET TURN RIGHT INTO LAUGHT STREET TURN LEFT INTO GLENUGIE ROAD, TURN LEFT INTO OLD MAIN ROAD, JOIN RICHMOND ROAD, TURN RIGHT INTO TRAFFORD ROAD JOIN GOODWOOD ROAD, TURN LEFT INTO MAHOGANY ROAD A TO A DESIGNATED TAXI STOP AND RETURN ALONG THE SAME ROUTE TO CLERMONT TAXI RANK. (II)CLERMONT TO WESTMEAD/METROFILE AND RETURN FROM CLERMONT TAXI RANK TURN RIGHT INTO CLERMONT ROAD JOIN POSSELT ROAD JOIN SHEPSTONE ROAD TURN RIGHT INTO CROMPTON STREET TURN RIGHT INTO LAUGHT STREET TURN LEFT INTO GLENUGIE ROAD TURN RIGHT INTO OLD MAIN ROAD JOIN RICHMOND ROAD TURN RIGHT INTO TRAFFORD ROAD JOIN HILLCLIMB ROAD TO MONZA ROAD TO A DESIGNATED TAXI STOP AND RETURN TO CLERMONT TAXI RANK ALONG THE SAME ROUTE. (III) CLERMONT TO WESTMEAD/BAKERY AND RETURN FROM CLERMONT TAXI RANK TURN RIGHT INTO CLERMONT ROAD JOIN POSSELT ROAD JOIN SHEPSTONE ROAD TURN RIGHT INTO CROMPTON STREET TURN RIGHT INTO LAUGHT STREET TURN LEFT INTO GLENUGIE ROAD TURN RIGHT INTO OLD MAIN ROAD JOIN RICHMOND ROAD TURN RIGHT INTO ALEXANDER ROAD TURN LEFT TO MALCOLM ROAD TURN RIGHT INTO CIRCUIT ROAD TURN RIGHT INTO CLARK ROAD TURN LEFT INTO ALEXANDER ROAD TO A DESIGNATED TAXI STOP AND RETURN ALONG THE SAME ROUTE TO CLERMONT TAXI RANK.</p>
6.1.1.3	<p>ROUTE 8 A CLERMONT TO DURBAN AND RETURN FROM CLERMONT TAXI RANK TURN RIGHT INTO CLERMONT ROAD, JOIN POSSELT ROAD, TURN LEFT INTO OTTO VOLEK ROAD JOIN STAPLETON ROAD, TURN RIGHT INTO M13 JOIN N3, WESTERN FREE WAY, TURN RIGHT INTO GREY STREET, TURN LEFT INTO WEST STREET, TURN LEFT INTO ALI WAL STREET, TURN LEFT INTO PINE STREET, TURN RIGHT INTO RUSSEL STREET, TURN LEFT INTO LEOPOLD STREET, JOIN MARKET STREET, UNIVERSITY AVENUE TURN RIGHT INTO RANK NO.231 WARWICK AVENUE AND RETURN WITH WARWICK AVENUE, TURN LEFT INTO CANNONGATE ROAD ONTO N3 OFF RAMP AND USE SAME ROUTE TO CLERMONT TAXI RANK.</p>



GAZETTE

REGION: ALL

GAZETTE PRINT DATE : 13 MAY 2015

GAZETTE EXPIRY DATE: 03 JUNE 2015

6.1.1.4	<p>ROUTE 9 A CLERMONT TO PINETOWN AND RETURN FROM CLERMONT TAXI RANK TURN RIGHT INTO CLERMONT ROAD JOIN POSSELT ROAD JOIN SHEPSTONE ROAD, TURN RIGHT INTO CROMPTON STREET, TURN RIGHT INTO UNION LANE, TURN LEFT INTO GLENUGIE ROAD JOIN MOODIE STREET, TURN RIGHT INTO HILL STREET INTO HILL STREET TAXI RANK AND RETURN WITH HILL STREET TURN LEFT INTO MOODIE STREET JOIN GLENUGIE ROAD, TURN RIGHT INTO LAUTH STREET, TURN LEFT INTO CROMPTON STREET, TURN LEFT INTO SHEPSTONE ROAD JOIN POSSELT ROAD JOIN CLERMONT ROAD TURN RIGHT INTO NORTH ROAD TO CLERMONT TAXI RANK</p>
6.1.1.5	<p>ROUTE 1 B KWA-DABEKA A TO PINETOWN AND RETURN FROM KWA-DABEKA A TAXI RANK, PASSING KK HOSTEL TURN LEFT INTO NORTH ROAD, TURN LEFT INTO 3RD AVENUE, JOINING DINKELMAN ROAD, TURN RIGHT INTO SHEPSTONE ROAD, TURN RIGHT INTO CROMPTON STREET, TURN RIGHT INTO UNION LANE, TURN LEFT INTO GLENUGIE ROAD JOINING MOODIE STREET, TURN LEFT INTO HILL STREET, INTO HILL STREET TAXI RANK AND RETURN WITH HILL STREET, TURN LEFT INTO MOODIE STREET JOIN STREET JOIN GLENUGIE ROAD TURN RIGHT INTO LAUTH STREET, TURN LEFT INTO CROMPTON STREET, TURN LEFT INTO SHEPSTONE ROAD TURN RIGHT INTO DINKELMAN ROAD TURN LEFT INTO NORTH ROAD, AND PROCEED TO KWA-DABEKA "A" TAXI RANK.</p>
6.1.1.6	<p>ROUTE 2 B KWA-DABEKA A TO DURBAN AND RETURN FROM KWA-DABEKA A TAXI RANK, PASSING KK HOSTEL TURN LEFT INTO NORTH ROAD, TURN RIGHT INTO 3RD AVENUE JOIN DINKELMAN ROAD, JOINING OTTO VOLEK ROAD, JOIN STAPLETON ROAD, JOIN M13, JOIN N3 TURN RIGHT INTO WESTERN FREEWAY, TURN RIGHT INTO GREY STREET TURN LEFT INTO WEST STREET, TURN LEFT INTO ALIWAL STREET, TURN LEFT INTO PINE STREET, TURN RIGHT INTO RUSSEL STREET, TURN LEFT INTO LEOPOLD STREET, TO CITY MARKET, UNIVERSITY AVENUE TURN RIGHT INTO RANK NO. 231 WARWICK AVENUE AND RETURN WITH WARWICK AVENUE TURN LEFT INTO CANNONGATE ROAD ALONG N3 OFF RAMP AND USING THE SAME ROUTE IN THE OPPOSITE DIRECTION AND PROCEED TO KWA-DABEKA "A" TAXI RANK.</p>
6.1.1.7	<p>ROUTE 2 A KWA-DABEKA A TO DURBAN FROM KWA-DABEKA A TAXI RANK, PASSING KK HOSTEL TURN LEFT INTO NORTH ROAD, TURN RIGHT INTO 3RD AVENUE JOIN DINKELMAN ROAD, JOINING OTTO VOLEK ROAD, JOIN STAPLETON ROAD, JOIN M13, JOIN N3 TURN RIGHT INTO WESTERN FREEWAY, TURN RIGHT INTO GREY STREET TURN LEFT INTO WEST STREET, TURN LEFT INTO ALIWAL STREET, TURN LEFT INTO PINE STREET, TURN RIGHT INTO RUSSEL STREET, TURN LEFT INTO LEOPOLD STREET, TO CITY MARKET, UNIVERSITY AVENUE TURN RIGHT INTO RANK NO. 231 WARWICK AVENUE AND RETURN WITH WARWICK AVENUE TURN LEFT INTO CANNONGATE ROAD ALONG N3 OFF RAMP AND USING THE SAME ROUTE IN THE OPPOSITE DIRECTION AND PROCEED TO KWA-DABEKA "A" TAXI RANK.</p>



GAZETTE

REGION: ALL

GAZETTE PRINT DATE : 13 MAY 2015

GAZETTE EXPIRY DATE: 03 JUNE 2015

6.1.1.8	<p>ROUTE 3 B</p> <p>KWA-DABEKA D TO PINETOWN AND RETURN</p> <p>FROM KWA-DABEKA D TAXI RANK. PASSING KWA-DABEKA CLINIC TURN RIGHT INTO NORTH ROAD, TURN RIGHT INTO 3RD AVENUE JOIN DINKELMAN ROAD, TURN RIGHT INTO SHEPSTONE ROAD, TURN RIGHT CROMPTON STREET, TURN RIGHT INTO UNION LANE, TURN LEFT INTO GLENUGIE ROAD JOIN MOODIE STREET, TURN RIGHT INTO HILL STREET, INTO HILL TAXI RANK AND RETURN WITH HILL STREET, TURN LEFT INTO MOODIE STREET JOIN GLENUGIE ROAD, TURN RIGHT INTO LAUTH STREET, TURN LEFT INTO CROMPTON STREET, TURN LEFT INTO SHEPTONE ROAD, TURN RIGHT INTO DINKELMAN ROAD, TURN LEFT INTO 1ST AVENUE LEFT INTO NORTH ROAD AND PROCEED TO KWA-DABEKA "D" TAXI RANK.</p>
6.1.1.9	<p>ROUTE 4 B</p> <p>KWA-DABEKA D TO DURBAN AND RETURN</p> <p>FROM KWA-DABEKA D TAXI RANK, PASSING KWA-DABEKA CLINIC TURN RIGHT INTO NORTH ROAD TURN RIGHT INTO 3RD AVENUE JOIN DINKELMAN ROAD, JOIN OTTO VOLEK ROAD JOIN STAPLETON ROAD, TURN LEFT TO M13 JOIN WESTERN FREE WAY, TURN RIGHT INTO GREY STREET TURN LEFT INTO WEST STREET TURN LEFT INTO ALIWAL STREET TURN LEFT INTO PINE STREET, TURN RIGHT INTO RUSSEL STREET TURN LEFT INTO LEOPOLD STREET TURN RIGHT INTO CITY MARKET UNIVERSITY AVENUE TURN RIGHT INTO RANK NO.231 WARWICK AVENUE AND RETURN WITH WARWICK AVENUE TURN LEFT INTO CANNONGATE ROAD ALONG N3 OFF RAMP AND USING THE SAME ROUTE IN THE OPPOSITE DIRECTION AND PROCEED TO KWA-DABEKA "D" TAXI RANK.</p>
6.1.1.1 0	<p>ROUTE 5 B</p> <p>KK HOSTEL TO DURBAN</p> <p>FROM KK TAXI RANK TURN LEFT INTO NORTH ROAD TURN RIGHT INTO 12TH STREET JOIN DINKELMAN ROAD OTTO VOLEK ROAD JOIN STAPLETON ROAD TURN RIGHT INTO M13 JOIN N3 TURN RIGHT INTO WESTERN FREEWAY, TURN RIGHT INTO GREY STREET TURN LEFT INTO WEST STREET TURN LEFT INTO AILWAY STREET TURN LEFT INTO PINE STREET, TURN RIGHT INTO RUSSEL STREET, TURN LEFT INTO LEOPOLD STREET, TO CITY MARKET, UNIVERSITY AVENUE TRN RIGHT INTO RANK NO.231/ WARWICK AVENUE AND RETURN AND RETURN WITH WARWICK AVENUE TURNING LEFT INTO CANNONGATE ROAD ALONG N3 OFF RAMP AND USING THE SAME ROUTE PROCEEDING TO KK HOSTEL TAXI RANK.</p>
6.1.1.1 1	<p>ROUTE 6 B</p> <p>KK HOSTEL TO PINETOWN</p> <p>FROM KK RANK TURN LEFT INTO NORTH ROAD TURN RIGHT INTO 12TH STREET JOIN DINKELMAN ROAD TURN RIGHT INTO SHEPSTONE ROAD TURN RIGHT INTO CROMPTON STREET TURN RIGHT INTO UNION LANE TURN LEFT INTO GLENUGIE ROAD JOIN MOODIE STREET TURN LEFT INTO HILL STREET INTO HILL STREET TAXI RANK AND RETURN WITH HILL STREET TURN LEFT INTO MOODIE STREET JOIN GLENUGIE ROAD TURNRIGHT INTO LAUTH STREET TURN LEFT INTO CROMPTON STREET TURN LEFT INTO SHEPSTONE ROAD TURN RIGHT INTO DUNKELMAN ROAD TURN RIGHT INTO 1ST AVENUE TURN LEFT INTO NORTH ROAD TURN RIGHT INTO AND INTO KK TAXI RANK.</p>



GAZETTE

REGION: ALL

GAZETTE PRINT DATE : 13 MAY 2015

GAZETTE EXPIRY DATE: 03 JUNE 2015

6.1.1.1 2	<p>ROUTE 7 B KK HOSTEL TO WESTMEAD / MOTAALA FARM FROM KK TAXI RANK TURN LEFT INTO NORTH ROAD, TURN RIGHT INTO 12TH STREET, JOIN DINKELMAN ROAD TURN RIGHT INTO SHEPSTONE ROAD TURN LEFT INTO CROMPTON STREET TURN RIGHT INTO LAUTH STREET TURN LEFT INTO GLENUGIE ROAD TURN RIGHT INTO OLD MAIN ROAD, RICHMOND ROAD TURN RIGHT INTO TRAFFORD STREET JOIN GOODWOOD ROAD TURN LEFT INTO MAHOGANY ROAD TO A DESIGNATED TAXI STOP AND RETURN ALONG THE SAME ROUTE TO KK TAXI RANK. (11) KK TO WESTMEAD / METROFILE FROM KK TAXI RANK TURN LEFT INTO NORTH ROAD TURN RIGHT INTO 12TH STREET JOIN DINKELMAN ROAD TURN RIGHT INTO SHEPSTONE ROAD TURN RIGHT INTO CROMPTON STREET TURN RIGHT INTO LAUGHT STREET TURN LEFT INTO GLENUGIE ROAD TURN RIGHT INTO OLD MAIN ROAD RICHMOND ROAD TURN RIGHT INTO TRAFFORD STREET JOIN HILLCLIMB ROAD TO MONZA ROAD TO A DESIGNATED TAXI STOP AND RETURN ALONG THE SAME ROUTE TO KK TAXI RANK. (111) KK TO WESTMEAD / BAKERY FROM KK TAXI RANK TURN LEFT INTO NORTH ROAD, TURN RIGHT INTO 3RD AVENUE JOIN DINKELMAN ROAD TURN RIGHT INTO SHEPSTONE ROAD TURN RIGHT INTO CROMPTON STREET TURN RIGHT INTO LAUGHT ROAD, TURN LEFT INTO GLENUGIE ROAD, TURN RIGHT INTO OLD MAIN ROAD RICHMOND ROAD TURN RIGHT INTO ALEXANDE ROAD, TURN LEFT INTO MALCOM ROAD TURN RIGHT INTO CIRCUIT ROAD TURN RIGHT INTO CLARK ROAD TURN LEFT INTO ALEXANDER ROAD TO A DESIGNATED TAXI STOP AND RETURN ALONG THE SAME ROUTE TO KK TAXI RANK.</p>
6.1.1.1 3	<p>ROUTE 8 B CLERMONT TO DURBAN AND RETURN FROM CLERMONT TAXI RANK TURN RIGHT INTO CLERMONT ROAD TURN LEFT INTO OTTO VOLEK ROAD JOIN STAPLETON ROAD, TURN RIGHT INTO M13 JOIN N3, WESTERN FREE WAY TURN RIGHT INTO GREY STREET TURN LEFT INTO WEST STREET TURN LEFT INTO ALIWAL STREET TURN LEFT INTO PINE STREET, TURN RIGHT INTO RUSSEL STREET, TURN LEFT INTO LEOPOLD, JOIN MARKET STREET, UNIVERSITY AVENUE TURN RIGHT INTO RANK NO. 231 WARWICK AVENUE AND RETURN WITH WARWICK AVENUE TURN LEFT INTO CANNONGATE ROAD INTO N3 OFF RAMP AND USE SAME ROUTE TO CLERMONT TAXI RANK.</p>
6.1.1.1 4	<p>ROUTE 10 A (I) CLERMONT TO WESTMEAD AND RETURN FROM CLERMONT TAXI RANK TURN INTO CLERMONT ROAD JOIN POSSELT ROAD JOIN SHEPSTONE ROAD, TURN RIGHT INTO CROMPTON STREET, TURN RIGHT INTO LAUGHT STREET, TURN LEFT INTO GLENUGIE ROAD, TURN LEFT INTO OLD MAIN ROAD, JOIN RICHMOND ROAD, TURN RIGHT INTO TRAFFORD ROAD JOIN GOODWOOD ROAD, TURN LEFT INTO MAHOGANY ROAD A TO A DESIGNATED TAXI STOP AND RETURN ALONG THE SAME ROUTE TO CLERMONT TAXI RANK. (II) CLERMONT TO WESTMEAD/METROFILE AND RETURN FROM CLERMONT TAXI RANK TURN RIGHT INTO CLERMONT ROAD JOIN POSSELT ROAD JOIN SHEPSTONE ROAD, TURN RIGHT INTO CROMPTON STREET, TURN RIGHT INTO LAUTH STREET, TURN LEFT INTO GLENUGIE ROAD, TURN RIGHT INTO OLD MAIN ROAD JOIN RICHMOND ROAD, TURN RIGHT INTO TRAFFORD ROAD JOIN HILLCLIMB ROAD TO MONZA TO A DESIGNATED TAXI STOP AND RETURN TO CLERMONT TAXI RANK ALONG THE SAME ROUTE. (III) CLERMONT TO WESTMEAD/BAKERY AND RETURN FROM CLERMONT TAXI RANK TURN RIGHT INTO CLERMONT ROAD JOIN POSSELT ROAD SHEPSTONE ROAD, TURN RIGHT INTO CROMPTON STREET, TURN RIGHT INTO LAUTH STREET, TURN LEFT INTO GLENUGIE ROAD TURN RIGHT INTO OLD MAIN ROAD JOIN RICHMOND ROAD, TURN RIGHT INTO ALEXANDER ROAD, TURN LEFT TO MALCOLM ROAD, TURN RIGHT INTO CIRCUIT ROAD, TURN RIGHT INTO CLARK ROAD, TURN LEFT INTO ALEXANDER ROAD TO A DESIGNATED TAXI STOP AND RETURN ALONG THE SAME ROUTE TO CLERMONT TAXI RANK.</p>



GAZETTE

REGION: ALL

GAZETTE PRINT DATE : 13 MAY 2015

GAZETTE EXPIRY DATE: 03 JUNE 2015

6.1.1.1 5	<p>ROUTE 0</p> <p>CONDITIONS GENERAL CONDITIONS APPLICABLE TO ALL ROUTES:</p> <p>1).PASSENGERS MAY BE PICKED UP AND/OR SET DOWN ONLY AT DESIGNATED TAXI RANKS OR TAXI STOPS,WHICH SHALL EXCLUDE BUS STOPS.</p> <p>2)ON THE INBOUND TRIP TO DURBAN,NO PASSENGERS MAY BE PICKED UPEN ROUTE FROM ENTERING THE N3,UNTIL REACHING UNIVERSITY AVENUE TAXI RANK NO.231</p> <p>3)ON THE TRIP TO MOLWENI WYEBANK,NO PASSENGERS MAY BE SET DOWN UNTIL REACHING M13.</p> <p>4)ENTRY OR RANKING ON PRIVATE PROPERTY IS NOT PERMITTED WITHOUT THE WRITTEN PERMISSION OF THE LANDLORD,A COPY OF WHICH MUST BE SUPPLIED TO THE BOARD.</p> <p>5)WITHOUT HAVING ENTERED INTO AN AGREEMENT WITH OTHER OPERATORS ON A COMMON ROUTE,AS CONTEMPLATED BY SECTION 88(2) OF ACT 2000,THE PICKING UP OR SETTING OF PASSENGERS ON SUCH AGREEMENT MUST BE SUPPLIED TO THE BOARD.</p> <p>6)AT RANKS,WHETHER ON-STREET OR OFF-STREET,ONLY THE TAXIS THAT CAN BE ACCOMADATED IN THE DEMARCATED AREA MAY OCCUPY THE RANK. EXCESS VEHICLES MUST HOLD ELSEWHERE.</p> <p>7)RANK PERMITS OR LETTERS OF AUTHORITY MUST BE PRODUCED IN RESPECT OF ALL RANKS IN MUNICIPAL AREAS, IN PARTICULAR MAJOR TOWNS AND CITIES AND IN PARTICULAR INTER-PROVINCIAL DESTINATIONS.</p> <p>8)THE ALLOCATION OF ANY ROUTE OR PORTION OF ROUTE IS SUBJECT TO THE CONDITION THAT IT HAS BEEN APPROVED AND ALLOCATED IN GOOD FAITH AND THAT SUCH ROUTE WILL BE INVALID SHOULD IT TRANSPIRE THAT THE ROUTE OR PORTION THERE OF WILL,OR HAS CAUSED CONFLICT DUE TO IT HAVING BEEN APPROVED BASED ON INCORRECT OR FALSE INFORMATION SUPPLIED TO THE BOARD OR AS RESULT OF AN ERROR.IN SUCH INSTANCE THE OPERATING LICENCE MUST BE RETURNED TO THE BOARD FOR CORRECTION.</p> <p>9)THE VEHICLE MUST BE COVERED BY MOTOR VEHICLE INSURANCE AS WELL AS PERSONAL LIABILITY INSURANCE.</p>
6.1.1.1 6	<p>ROUTE 1A</p> <p>KWA-DABEKA A TO PINETOWN AND RETURN</p> <p>FROM KWA- DABEKA A TAXI RANK, PASSING KK HOSTEL TURN LEFT INTO NORTH ROAD, TURN LEFT INTO 3RD AVENUE, JOINING DINKELMAN ROAD, TURN RIGHT INTO SHEPSTONE ROAD, TURN RIGHT INTO CROMPTON STREET, TURN RIGHT INTO UNION LANE, TURN LEFT INTO GLENUGIE ROAD JOINING MOODIE STREET, TURN LEFT INTO HILL STREET, INTO HILL STREET TAXI RANK AND RETURN WITH HILL STREET, TURN LEFT INTO MOODIE STREET JOIN GLENUGIE ROAD TURN RIGHT INTO LAUTH STREET, TURN LEFT INTO CROMPTON STREET, TURN LEFT INTO SHEPSTONE ROAD TURN RIGHT INTO DINKELMAN ROAD TURN LEFT INTO NORTH ROAD, AND PROCEED TO KWA-DABEKA "A" TAXI RANK</p>
6.1.1.1 7	<p>ROUTE 3 A</p> <p>KWA-DABEKA D TO PINETOWN</p> <p>FROM KWA DABEKA, D TAXI RANK, PASSING KWA- DABEKA CLINIC TURN RIGHT INTO NORTH ROAD, TURN RIGHT INTO 3RD AVENUE JOIN DINKELMAN ROAD, TURN RIGHT INTO SHEPSTONE ROAD, TURN RIGHT INTO CROMPTON STREET, TURN RIGHT INTO UNION LANE, TURN LEFT INTO GLENUGIE ROAD JOIN MOODIE STREET, TURN RIGHT INTO HILL STREET, INTO HILL TAXI RANK AND RETURN WITH HILL STREET, TURN LEFT INTO MOODIE STREET JOIN GLENUGIE ROAD, TURN RIGHT INTO LAUTH STREET, TURN LEFT INTO CROMPTON STREET, TURN LEFT INTO SHEPSTONE ROAD, TURN RIGHT INTO DINKELMAN ROAD, TURN LEFT INTO 1ST AVENUE, LEFT INTO NORTH ROAD AND PROCEED TO KWA DABEKA "D" TAXI RANK.</p>



GAZETTE

REGION: ALL

GAZETTE PRINT DATE : 13 MAY 2015

GAZETTE EXPIRY DATE: 03 JUNE 2015

6.1.1.1 8	<p>ROUTE 4 A KWA-DABEKA D TO DURBAN AND RETURN FROM KWA DABEKA D TAXI RANG, PASSING KWA-DABEKA CLINIC TURN RIGHT INTO NORTH ROAD, TURN RIGHT INTO 3RD AVENUE, JOIN DINKLEMAN ROAD, JOIN OTTO VOLEK ROAD, JOIN STAPLETON ROAD, TURN LEFT TO M13, JOIN N3, WESTERN FREE WAY, TURN RIGHT INTO GREY STREET, TURN LEFT INTO WEST STREET, TURN LEFT INTO ALIWAL STREET, TURN LEFT INTO PINE STREET, TURN RIGHT INTO RUSSEL STREET, TURN LEFT INTO LEOPOLD STREET, TURN RIGHT INTO CITY MARKET, UNIVERSITY AVENUE, TURN RIGHT INTO RANK NO. 231 WARWICK AVENUE AND RETURN WITH WARWICK AVENUE, TURN LEFT INTO CANNONGATE ROAD ALONG N3 OFF RAMP AND USING THE SAME ROUTE IN THE OPPOSITE DIRECTION AND PROCEED TO KWA DABEKA "D" TAXI RANK.</p>
6.1.1.1 9	<p>ROUTE 5A KK HOSTEL TO DURBAN AND RETURN FROM KK TAXI RANK TURN LEFT INTO NORTH ROAD, TURN RIGHT INTO 12TH STREET JOIN DINKELMAN ROAD JOIN OTTO VOLEK ROAD, JOIN STAPLETON ROAD, TURN RIGHT INTO M13 JOIN N3, TURN RIGHT INTO WESTERN FREEWAY, TURN RIGHT INTO GREY STREET, TURN LEFT INTO WEST STREET, TURN LEFT INTO AILWAL STREET, TURN LEFT INTO PINE STREET, TURN RIGHT INTO RUSSEL STREET, TURN LEFT INTO LEOPOLD STREET, TO CITY MARKET, UNIVERSITY AVENUE, TURN RIGHT INTO RANK NO. 231/ WARWICK AVENUE AND RETURN WITH WARWICK AVENUE TURNING LEFT INTO CANNONGATE ROAD ALONG N3 OFF RAMP AND USING THE SAME ROUTE PROCEEDING TO KK HOSTEL TAXI RANK</p>
6.1.1.2 0	<p>ROUTE 6 A KK HOSTEL TO PINETOWN FROM KK RANK TURN LEFT INTO NORTH ROAD, TURN RIGHT INTO 12TH STREET, JOIN DINKELMAN ROAD, TURN RIGHT INTO SHEPSTONE ROAD, TURN RIGHT INTO CROMPTON STREET, TURN RIGHT INTO UNION LANE, TURN LEFT INTO GLENUGIE ROAD, JOIN MOODIE STREET, TURN LEFT INTO HILL STREET INTO HILL STREET TAXI RANK AND RETURN WITH HILL STREET, TURN LEFT INTO MOODIE STREET, JOIN GLENUGIE ROAD, TURN RIGHT INTO LAUTH STREET, TURN LEFT INTO CROMPTON STREET, TURN LEFT INTO SHEPSTONE ROAD, TURN RIGHT INTO DINKELMAN ROAD, TURN RIGHT INTO 1ST AVENUE, TURN LEFT INTO NORTH ROAD, TURN RIGHT INTO AND INTO KK TAXI RANK.</p>



GAZETTE

REGION: ALL

GAZETTE PRINT DATE : 13 MAY 2015

GAZETTE EXPIRY DATE: 03 JUNE 2015

6.1.1.2 1	<p>ROUTE 7 A</p> <p>(I) KK HOSTEL TO WESTMEAD/ MOTALA FARM AND RETURN FROM KK TAXI RANK TURN LEFT INTO NORTH ROAD, TURN RIGHT INTO 12TH STREET, JOIN DINKELMAN ROAD, TURN RIGHT INTO SHEPSTONE ROAD, TURN LEFT INTO CROMPTON STREET, TURN RIGHT INTO LAUTH STREET, TURN LEFT INTO GLENUGIE ROAD, TURN RIGHT INTO OLD MAIN ROAD, RICHMOND ROAD, TURN RIGHT INTO TRAFFORD STREET, JOIN GOODWOOD ROAD, TURN LEFT INTO MAHOGANY ROAD TO A DESIGNATED TAXI STOP AND RETURN ALONG THE SAME ROUTE TO KK TAXI RANK.</p> <p>(II) KK TO WESTMEAD/ METROFILE AND RETURN FROM KK TAXI RANK TURN LEFT INTO NORTH ROAD, TURN RIGHT INTO 12TH STREET JOIN DINKELMAN ROAD, TURN RIGHT INTO SHEPSTONE ROAD, TURN RIGHT INTO CROMPTON STREET, TURN RIGHT INTO LAUGHT STREET, TURN LEFT INTO GLENUGIE ROAD, TURN RIGHT INTO OLD MAIN ROAD, RICHMOND ROAD, TURN RIGHT INTO TRAFFORD STREET JOIN HILLCLIMB ROAD, TO MONZA ROAD TO A DESIGNATED TAXI STOP, AND RETURN ALONG THE SAME ROUTE TO KK TAXI RANK.</p> <p>(III) KK TO WESTMEAD/BAKERY AND RETURN FROM KK TAXI RANK TURN LEFT INTO NORTH ROAD, TURN RIGHT INTO 3RD AVENUE JOIN DINKELMAN ROAD, TURN RIGHT INTO SHEPSTONE ROAD, TURN RIGHT INTO CROMPTON STREET, TURN RIGHT INTO LAUGHT ROAD, TURN LEFT INTO GLENUGIE ROAD, TURN RIGHT INTO OLD MAIN ROAD, RICHMOND ROAD, TURN RIGHT INTO ALEXANDER ROAD, TURN LEFT INTO MALCOM ROAD, TURN RIGHT INTO CIRCUIT ROAD, TURN RIGHT INTO CLARK ROAD, TURN LEFT UNTO ALEXANDER ROAD TO A DESIGNATED TAXI STOP, AND RETURN ALONG THE SAME ROUTE TO KK TAXI RANK.</p>
6.1.1.2 2	<p>ROUTE 11.B</p> <p>DURBAN TO PINETOWN AND RETURN FROM RANK NO. 231 TAKING CANNONGATE ROAD OFF-RAMP, JOIN N3, TO JOIN M13 TO JOIN UNDERWOOD ROAD TURN INTO CAVERSHAM TURN LEFT INTO RAILWAY STREET TURN LEFT INTO HILL STREET AND INTO HILL STREET TAXI RANK AND RETURN ALONG THE SAME ROUTE IN REVERSE</p>
6.1.1.2 3	<p>ROUTE 12B</p> <p>DURBAN TO WESTVILLE PRISON AND RETURN UNIVERSITY AVENUE TAXI RANK INTO WARWICK AVENUE, LEFT INTO CANNONGATE ROAD, INTO WESTERN FREEWAY (N3) LEFT INTO OFF- RAMP TO SPINE ROAD ALONG SPINE ROAD, RIGHT INTO SPINE ROAD EXT. LEADING TO THE WESTVILLE PRISON . FROM WESTVILLE PRISON TURN LEFT INTO SPINE ROAD, TURN TO N3, JOIN WESTERN FREE WAY, TURN RIGHT TO MARKET STREET, UNIVERSITY AVENUE TURN RIGHT TO RANK NO.231 WARWICK AVENUE.</p> <p>NO PICKING UP OR SETTING DOWN OF PASSENGERS AT PAVILION SHOPPING CENTRE OR ALONG SPINE ROAD</p> <p>SPECIFIC CONDITIONS APPLICABLE TO ROUTE 12</p> <p>THAT ROUTE 12 BE ALLOCATED ONLY TO THOSE MEMBERS WHO HAVE APPLIED FOR IT AS CONSIDERED BY THE BOARD ON 20/11/2003 LIMITED TO 20 VEHICLES ONLY</p>



GAZETTE

REGION: ALL

GAZETTE PRINT DATE : 13 MAY 2015

GAZETTE EXPIRY DATE: 03 JUNE 2015

1) APP0039894	GAZETTE NUMBER: LGKZNG03-2015-MAY
2) GJ SKEEF ID NO. 5206075152080	
3) 27 HYDRA PLACE	
MARIANRIDGE PINETOWN KWA-ZULU NATAL 3610	
4) APPLICANT TYPE : BACKLOG CAPTURE	
5) IS STILL TO BE ACQUIRED	
6.1.1.1	<p>ROUTE 1 MARRIANRIDGE TAXI RANK TO DURBAN FROM MARIANRIDGE TAXI RANK DOWN MILKY WAY, TURN LEFT INTO M1, CONTINUE TO RICHMOND ROAD RIGHT INTO N3, BEREA ROAD NORTH, OLD DUTCH ROAD, ALICE STREET, RIGHT INTO SOLDIERS WAY AND DROP OFF PASSENGERS AT SOLDIERS WAY TAXI RANK AND RETURN AS FOLLOWS:-PICK UP FROM SOLDIERS WAY TAXI RANK, GO DOWN SOLDIERS WAY, TURN RIGHT INTO PINE STREET, CARRY ON UNTIL YOU JOIN N3 FREEWAY FACING WESTERLY DIRECTION ON N3, PROCEED UNTIL YOU REACH MARIANHILL/RICHMOND ROAD OFFRAMP, TURN LEFT INTO AND ALONG RICHMOND ROAD, PASS N.P.A, TURN RIGHT INTO MILKY WAY AND PROCEED STRAIGHT TO NEPTUNE DRIVE, MARIANRIDGE, TO CENTRAL DRIVE MARIANRIDGE NEW TOWNSHIP AND PROCEED TO TAXI RANK.</p> <p>1(A)ALTERNATE ROUTE TO DURBAN FROM MARIANRIDGE TAXI RANK ALONG MILKY WAY, LEFT INTO M1, PROCEED TO RICHMOND ROAD, LEFT INTO WESTMEAD INDUSTRIAL AREA, ALONG KYALAMI ROAD, HILLCLIMB ROAD, TRAFFORD ROAD, LEFT INTO RICHMOND ROAD, RIGHT INTO ANDERSON ROAD, LEFT INTO STANSFIELD LANE AND PROCEED TO OLD MAIN ROAD TO COWIES HILL, M13, PROCEED TO R613 PASS WESTVILLE CENTRE, TO 45TH CUTTING, TO SHERWOOD THEN JOIN N3 AND FOLLOW THE NORMAL ROUTE (AS IN 1) TO SOLDIERS WAY TAXI RANK AND RETURN SUBSTANTIALLY ALONG THE SAME ROUTE.</p>
6.1.1.2	<p>ROUTE 2 MARRIANRIDGE TO PINETOWN FROM MARIANRIDGE TAXI RANK ALONG MILKY WAY, TURN LEFT INTO M1 TO RICHMOND ROAD INTO OLD MAIN ROAD, TURN RIGHT TO ANDERSON ROAD, TURN LEFT INTO STANSFIELD LANE, THEN STOP AT STANFIELD TAXI RANK AND OFF LOAD PASSENGERS AND RETURN AS FOLLOWS:- FROM THE TAXI RANK TURN RIGHT TO ANDERSON ROAD, ON THE FIRST SET OF ROBOTS, TURN LEFT INTO OLD MIAN ROAD, PROCEED TO JOIN RICHMOND ROAD, TURN RIGHT INTO MILKY WAY, ALONG NEPTUNE DRIVE TO CENTRAL DRIVE, AND PROCEED TO MARIANRIDGE TAXI RANK</p>



GAZETTE

REGION: ALL

GAZETTE PRINT DATE : 13 MAY 2015

GAZETTE EXPIRY DATE: 03 JUNE 2015

6.1.1.3 ROUTE 3 - STANDARD CONDITIONS

1.PASSENGERS MAY BE PICKED UP AND / OR SET DOWN ONLY AT DESIGNATED TAXI RANKS OR TAXI STOPS, WHICH EXCLUDE BUS STOPS.

2.ON INBOUND TRIP, NO PASSENGERS MAY BE PICKED UP EN ROUTE FROM ENTERING N3, UNTIL REACHING THE SOLDIERS WAY TAXI RANK.

3.ON THE RETURN TRIP TO MARIANRIDGE, NO PASSENGERS MAY BE SET DOWN UNTIL REACHING MILKY WAY.

4.ENTRY OR RANKING ON PRIVATE PROPERTY IS NOT PERMITTED WITHOUT THE WRITTEN PERMISSION OF THE LANDLORD, A COPY OF WHICH MUST BE SUPPLIED TO THE BOARD

5.WITHOUT HAVING ENTERED INTO AN AGREEMENTWITH OTHER OPERATORS ON A COMMON ROUTE, AS CONTEMPLATED BY SECTION 88(2)(B) OF ACT 22 OF 2000, THE PICKING UP AND SETTING DOWN OF PASSENGERS ON SUCH ROUTES IS NOT PERMITTED. A COPY OF SUCH AGREEMENT MUST BE SUPPLIED TO THE BOARD.

6.AT RANKS, WHETHER ON-STREET OF OFF-STREET, ONLY THE TAXIS THAT CAN BE ACCOMODATED IN THE DEMARCATED AREA MAY OCCUPY THE RANK. EXCESS VEHICLES MUST HOLD ELSEWHERE



GAZETTE

REGION: ALL

GAZETTE PRINT DATE : 13 MAY 2015

GAZETTE EXPIRY DATE: 03 JUNE 2015

1) APP0039895	GAZETTE NUMBER: LGKZNG03-2015-MAY
2) TR ZUNGU ID NO. 6709240280081	
3) P O BOX 2151 CLERNAVILLE KWAZULU-NATAL KWA-ZULU NATAL 3602	
4) APPLICANT TYPE : BACKLOG CAPTURE	
5) IS STILL TO BE ACQUIRED	
6.1.1.1	<p>ROUTE 1 B KWA-DABEKA A TO PINETOWN AND RETURN FROM KWA-DABEKA A TAXI RANK, PASSING KK HOSTEL TURN LEFT INTO NORTH ROAD, TURN LEFT INTO 3RD AVENUE, JOINING DINKELMAN ROAD, TURN RIGHT INTO SHEPSTONE ROAD, TURN RIGHT INTO CROMPTON STREET, TURN RIGHT INTO UNION LANE , TURN LEFT INTO GLENUGIE ROAD JOINING MOODIE STREET, TURN LEFT INTO HILL STREET, INTO HILL STREET TAXI RANK AND RETURN WITH HILL STREET, TURN LEFT INTO MOODIE STREET JOIN STREET JOIN GLENUGIE ROAD TURN RIGHT INTO LAUTH STREET, TURN LEFT INTO CROMPTON STREET, TURN LEFT INTO SHEPSTONE ROAD TURN RIGHT INTO DINKELMAN ROAD TURN LEFT INTO NORTH ROAD, AND PROCEED TO KWA-DABEKA "A" TAXI RANK.</p>
6.1.1.2	<p>ROUTE 2 B KWA-DABEKA A TO DURBAN AND RETURN FROM KWA-DABEKA A TAXI RANK, PASSING KK HOSTEL TURN LEFT INTO NORTH ROAD, TURN RIGHT INTO 3RD AVENUE JOIN DINKELMAN ROAD, JOINING OTTO VOLEK ROAD, JOIN STAPLETON ROAD, JOIN M13, JOIN N3 TURN RIGHT INTO WESTERN FREEWAY, TURN RIGHT INTO GREY STREET TURN LEFT INTO WEST STREET, TURN LEFT INTO ALI WAL STREET, TURN LEFT INTO PINE STREET, TURN RIGHT INTO RUSSEL STREET, TURN LEFT INTO LEOPOLD STREET, TO CITY MARKET, UNIVERSITY AVENUE TURN RIGHT INTO RANK NO. 231 WARWICK AVENUE AND RETURN WITH WARWICK AVENUE TURN LEFT INTO CANNONGATE ROAD ALONG N3 OFF RAMP AND USING THE SAME ROUTE IN THE OPPOSITE DIRECTION AND PROCEED TO KWA-DABEKA "A" TAXI RANK.</p>
6.1.1.3	<p>ROUTE 2 A KWA-DABEKA A TO DURBAN FROM KWA-DABEKA A TAXI RANK, PASSING KK HOSTEL TURN LEFT INTO NORTH ROAD, TURN RIGHT INTO 3RD AVENUE JOIN DINKELMAN ROAD, JOINING OTTO VOLEK ROAD, JOIN STAPLETON ROAD, JOIN M13, JOIN N3 TURN RIGHT INTO WESTERN FREEWAY, TURN RIGHT INTO GREY STREET TURN LEFT INTO WEST STREET, TURN LEFT INTO ALI WAL STREET, TURN LEFT INTO PINE STREET, TURN RIGHT INTO RUSSEL STREET, TURN LEFT INTO LEOPOLD STREET, TO CITY MARKET, UNIVERSITY AVENUE TURN RIGHT INTO RANK NO. 231 WARWICK AVENUE AND RETURN WITH WARWICK AVENUE TURN LEFT INTO CANNONGATE ROAD ALONG N3 OFF RAMP AND USING THE SAME ROUTE IN THE OPPOSITE DIRECTION AND PROCEED TO KWA-DABEKA "A" TAXI RANK.</p>
6.1.1.4	<p>ROUTE 3 B KWA-DABEKA D TO PINETOWN AND RETURN FROM KWA-DABEKA D TAXI RANK. PASSING KWA-DABEKA CLINIC TURN RIGHT INTO NORTH ROAD, TURN RIGHT INTO 3RD AVENUE JOIN DINKELMAN ROAD, TURN RIGHT INTO SHEPSTONE ROAD, TURN RIGHT CROMPTON STREET, TURN RIGHT INTO UNION LANE, TURN LEFT INTO GLENUGIE ROAD JOIN MOODIE STREET, TURN RIGHT INTO HILL STREET, INTO HILL TAXI RANK AND RETURN WITH HILL STREET , TURN LEFT INTO MOODIE STREET JOIN GLENUGIE ROAD, TURN RIGHT INTO LAUTH STREET, TURN LEFT INTO CROMPTON STREET, TURN LEFT INTO SHEPTONE ROAD, TURN RIGHT INTO DINKELMAN ROAD, TURN LEFT INTO 1ST AVENUE LEFT INTO NORTH ROAD AND PROCEED TO KWA-DABEKA "D" TAXI RANK.</p>



GAZETTE

REGION: ALL

GAZETTE PRINT DATE : 13 MAY 2015

GAZETTE EXPIRY DATE: 03 JUNE 2015

6.1.1.5	<p>ROUTE 4 B KWA-DABEKA D TO DURBAN AND RETURN FROM KWA-DABEKA D TAXI RANK, PASSING KWA-DABEKA CLINIC TURN RIGHT INTO NORTH ROAD TURN RIGHT INTO 3RD AVENUE JOIN DINKELMAN ROAD, JOIN OTTO VOLEK ROAD JOIN STAPLETON ROAD, TURN LEFT TO M13 JOIN WESTERN FREE WAY, TURN RIGHT INTO GREY STREET TURN LEFT INTO WEST STREET TURN LEFT INTO ALIWAL STREET TURN LEFT INTO PINE STREET, TURN RIGHT INTO RUSSEL STREET TURN LEFT INTO LEOPOLD STREET TURN RIGHT INTO CITY MARKET UNIVERSITY AVENUE TURN RIGHT INTO RANK NO.231 WARWICK AVENUE AND RETURN WITH WARWICK AVENUE TURN LEFT INTO CANNONGATE ROAD ALONG N3 OFF RAMP AND USING THE SAME ROUTE IN THE OPPOSITE DIRECTION AND PROCEED TO KWA-DABEKA "D" TAXI RANK.</p>
6.1.1.6	<p>ROUTE 5 B KK HOSTEL TO DURBAN FROM KK TAXI RANK TURN LEFT INTO NORTH ROAD TURN RIGHT INTO 12TH STREET JOIN DINKELMAN ROAD OTTO VOLEK ROAD JOIN STAPLETON ROAD TURN RIGHT INTO M13 JOIN N3 TURN RIGHT INTO WESTERN FREEWAY, TURN RIGHT INTO GREY STREET TURN LEFT INTO WEST STREET TURN LEFT INTO AILWAY STREET TURN LEFT INTO PINE STREET, TURN RIGHT INTO RUSSEL STREET, TURN LEFT INTO LEOPOLD STREET, TO CITY MARKET, UNIVERSITY AVENUE TRN RIGHT INTO RANK NO.231/ WARWICK AVENUE AND RETURN AND RETURN WITH WARWICK AVENUE TURNING LEFT INTO CANNONGATE ROAD ALONG N3 OFF RAMP AND USING THE SAME ROUTE PROCEEDING TO KK HOSTEL TAXI RANK.</p>
6.1.1.7	<p>ROUTE 6 B KK HOSTEL TO PINETOWN FROM KK RANK TURN LEFT INTO NORTH ROAD TURN RIGHT INTO 12TH STREET JOIN DINKELMAN ROAD TURN RIGHT INTO SHEPSTONE ROAD TURN RIGHT INTO CROMPTON STREET TURN RIGHT INTO UNION LANE TURN LEFT INTO GLENUGIE ROAD JOIN MOODIE STREET TURN LEFT INTO HILL STREET INTO HILL STREET TAXI RANK AND RETURN WITH HILL STREET TURN LEFT INTO MOODIE STREET JOIN GLENUGIE ROAD TURN RIGHT INTO LAUTH STREET TURN LEFT INTO CROMPTON STREET TURN LEFT INTO SHEPSTONE ROAD TURN RIGHT INTO DUNKELMAN ROAD TURN RIGHT INTO 1ST AVENUE TURN LEFT INTO NORTH ROAD TURN RIGHT INTO AND INTO KK TAXI RANK.</p>
6.1.1.8	<p>ROUTE 7 B KK HOSTEL TO WESTMEAD / MOTAALA FARM FROM KK TAXI RANK TURN LEFT INTO NORTH ROAD, TURN RIGHT INTO 12TH STREET, JOIN DINKELMAN ROAD TURN RIGHT INTO SHEPSTONE ROAD TURN LEFT INTO CROMPTON STREET TURN RIGHT INTO LAUTH STREET TURN LEFT INTO GLENUGIE ROAD TURN RIGHT INTO OLD MAIN ROAD, RICHMOND ROAD TURN RIGHT INTO TRAFFORD STREET JOIN GOODWOOD ROAD TURN LEFT INTO MAHOGANY ROAD TO A DESIGNATED TAXI STOP AND RETURN ALONG THE SAME ROUTE TO KK TAXI RANK. (11) KK TO WESTMEAD / METROFILE FROM KK TAXI RANK TURN LEFT INTO NORTH ROAD TURN RIGHT INTO 12TH STREET JOIN DINKELMAN ROAD TURN RIGHT INTO SHEPSTONE ROAD TURN RIGHT INTO CROMPTON STREET TURN RIGHT INTO LAUGHT STREET TURN LEFT INTO GLENUGIE ROAD TURN RIGHT INTO OLD MAIN ROAD RICHMOND ROAD TURN RIGHT INTO TRAFFORD STREET JOIN HILLCLIMB ROAD TO MONZA ROAD TO A DESIGNATED TAXI STOP AND RETURN ALONG THE SAME ROUTE TO KK TAXI RANK. (111)KK TO WESTMEAD / BAKERY FROM KK TAXI RANK TURN LEFT INTO NORTH ROAD, TURN RIGHT INTO 3RD AVENUE JOIN DINKELMAN ROAD TURN RIGHT INTO SHEPSTONE ROAD TURN RIGHT INTO CROMPTON STREET TURN RIGHT INTO LAUGHT ROAD, TURN LEFT INTO GLENUGIE ROAD, TURN RIGHT INTO OLD MAIN ROAD RICHMOND ROAD TURN RIGHT INTO ALEXANDE ROAD, TURN LEFT INTO MALCOM ROAD TURN RIGHT INTO CIRCUIT ROAD TURN RIGHT INTO CLARK ROAD TURN LEFT INTO ALEXANDER ROAD TO A DESIGNATED TAXI STOP AND RETURN ALONG THE SAME ROUTE TO KK TAXI RANK.</p>



GAZETTE

REGION: ALL

GAZETTE PRINT DATE : 13 MAY 2015

GAZETTE EXPIRY DATE: 03 JUNE 2015

6.1.1.9	<p>ROUTE 8 B CLERMONT TO DURBAN AND RETURN FROM CLERMONT TAXI RANK TURN RIGHT INTO CLERMONT ROAD TURN LEFT INTO OTTO VOLEK ROAD JOIN STAPLETON ROAD, TURN RIGHT INTO M13 JOIN N3, WESTERN FREE WAY TURN RIGHT INTO GREY STREET TURN LEFT INTO WEST STREET TURN LEFT INTO ALIWAL STREET TURN LEFT INTO PINE STREET, TURN RIGHT INTO RUSSEL STREET, TURN LEFT INTO LEOPOLD, JOIN MARKET STREET, UNIVERSITY AVENUE TURN RIGHT INTO RANK NO. 231 WARWICK AVENUE AND RETURN WITH WARWICK AVENUE TURN LEFT INTO CANNONGATE ROAD INTO N3 OFF RAMP AND USE SAME ROUTE TO CLERMONT TAXI RANK.</p>
6.1.1.1 0	<p>ROUTE 9 B CLERMONT TO PINETOWN AND RETURN FROM CLERMONT TAXI RANK TURN RIGHT INTO CLERMONT ROAD JOIN POSSELT ROAD JOIN SHEPSTONE ROAD, TURN RIGHT INTO CROMPTON STREET, TURN RIGHT INTO UNION LANE, TURN LEFT INTO GLENUGIE ROAD JOIN MOODIE, TURN RIGHT INTO HILL STREET INTO HILL STREET TAXI RANK AND RETURN WITH HILL STREET TURN LEFT INTO MOODIE STREET JOIN GLENUGIE ROAD TURN RIGHT INTO LAUGHT STREET, TURN LEFT INTO CROMPTON STREET, TURN LEFT INTO SHEPSTONE ROAD JOIN POSSELT ROAD CLERMONT ROAD JOIN CLERMONT ROAD TURN RIGHT INTO NORTH TO CLERMONT TAXI RANK.</p>
6.1.1.1 1	<p>ROUTE 10 B CLERMONT TO WESTMEAD AND RETURN FROM CLERMONT TAXI RANK TURN RIGHT INTO CLERMONT ROAD JOIN POSSELT ROAD SHEPSTONE ROAD, TURN RIGHT INTO CROMPTON STREET TURN RIGHT INTO LAUGHT STREET TURN LEFT INTO GLENUGIE ROAD, TURN LEFT INTO OLD MAIN ROAD, JOIN RICHMOND ROAD, TURN RIGHT INTO TRAFFORD ROAD JOIN GOODWOOD ROAD, TURN LEFT INTO MAHOGANY ROAD A TO A DESIGNATED TAXI STOP AND RETURN ALONG THE SAME ROUTE TO CLERMONT TAXI RANK. (II) CLERMONT TO WESTMEAD/METROFILE AND RETURN FROM CLERMONT TAXI RANK TURN RIGHT INTO CLERMONT ROAD JOIN POSSELT ROAD JOIN SHEPSTONE ROAD TURN RIGHT INTO CROMPTON STREET TURN RIGHT INTO LAUGHT STREET TURN LEFT INTO GLENUGIE ROAD TURN RIGHT INTO OLD MAIN ROAD JOIN RICHMOND ROAD TURN RIGHT INTO TRAFFORD ROAD JOIN HILLCLIMB ROAD TO MONZA ROAD TO A DESIGNATED TAXI STOP AND RETURN TO CLERMONT TAXI RANK ALONG THE SAME ROUTE. (III) CLERMONT TO WESTMEAD/BAKERY AND RETURN FROM CLERMONT TAXI RANK TURN RIGHT INTO CLERMONT ROAD JOIN POSSELT ROAD JOIN SHEPSTONE ROAD TURN RIGHT INTO CROMPTON STREET TURN RIGHT INTO LAUGHT STREET TURN LEFT INTO GLENUGIE ROAD TURN RIGHT INTO OLD MAIN ROAD JOIN RICHMOND ROAD TURN RIGHT INTO ALEXANDER ROAD TURN LEFT TO MALCOLM ROAD TURN RIGHT INTO CIRCUIT ROAD TURN RIGHT INTO CLARK ROAD TURN LEFT INTO ALEXANDER ROAD TO A DESIGNATED TAXI STOP AND RETURN ALONG THE SAME ROUTE TO CLERMONT TAXI RANK.</p>
6.1.1.1 2	<p>ROUTE 8 A CLERMONT TO DURBAN AND RETURN FROM CLERMONT TAXI RANK TURN RIGHT INTO CLERMONT ROAD, JOIN POSSELT ROAD, TURN LEFT INTO OTTO VOLEK ROAD JOIN STAPLETON ROAD, TURN RIGHT INTO M13 JOIN N3, WESTERN FREE WAY, TURN RIGHT INTO GREY STREET, TURN LEFT INTO WEST STREET, TURN LEFT INTO ALIWAL STREET, TURN LEFT INTO PINE STREET, TURN RIGHT INTO RUSSEL STREET, TURN LEFT INTO LEOPOLD STREET, JOIN MARKET STREET, UNIVERSITY AVENUE TURN RIGHT INTO RANK NO. 231 WARWICK AVENUE AND RETURN WITH WARWICK AVENUE, TURN LEFT INTO CANNONGATE ROAD ONTO N3 OFF RAMP AND USE SAME ROUTE TO CLERMONT TAXI RANK.</p>



GAZETTE

REGION: ALL

GAZETTE PRINT DATE : 13 MAY 2015

GAZETTE EXPIRY DATE: 03 JUNE 2015

6.1.1.1 3	<p>ROUTE 9 A CLERMONT TO PINETOWN AND RETURN FROM CLERMONT TAXI RANK TURN RIGHT INTO CLERMONT ROAD JOIN POSSELT ROAD JOIN SHEPSTONE ROAD,TURN RIGHT INTO CROMPTON STREET,TURN RIGHT INTO UNION LANE, TURN LEFT INTO GLENUGIE ROAD JOIN MOODIE STREET,TURN RIGHT INTO HILL STREET INTO HILL STREET TAXI RANK ANS RETURN WITH HILL STREET TURN LEFT INTO MOODIE STREET JOIN GLENUGIE ROAD,TURN RIGHT INTO LAUTH STREET,TURN LEFT INTO CROMPTON STREET,TURN LEFT INTO SHEPSTONE ROAD JOIN POSSELT ROAD JOIN CLERMONT ROAD TURN RIGHT INTO NORTH ROAD TO CLERMONT TAXI RANK</p>
6.1.1.1 4	<p>ROUTE 10 A (I)CLERMONT TO WESTMEAD AND RETURN FROM CLERMONT TAXI RANK TURN INTO CLERMONT ROAD JOIN POSSELT ROAD JOIN SHEPSTONE ROAD,TURN RIGHT INTO CROMPTON STREET,TURN RIGHT INTO LAUGHT STREET,TURN LEFT INTO GLENUGIE ROAD,TURN LEFT INTO OLD MAIN ROAD,JOIN RICHMOND ROAD,TURN RIGHT INTO TRAFFORD ROAD JOIN GOODWOOD ROAD,TURN LEFT INTO MAHOGANY ROAD A TO A DESIGNATED TAXI STOP AND RETURN ALONG THE SAME ROUTE TO CLERMONT TAXI RANK. (II) CLERMONT TO WESTMEAD/METROFILE AND RETURN FROM CLERMONT TAXI RANK TURN RIGHT INTO CLERMONT ROAD JOIN POSSELT ROAD JOIN SHEPSTONE ROAD,TURN RIGHT INTO CROMPTON STREET, TURN RIGHT INTO LAUTH STREET,TURN LEFT INTO GLENUGIE ROAD,TURN RIGHT INTO OLD MAIN ROAD JOIN RICHMOND ROAD,TURN RIGHT INTO TRAFFORD ROAD JOIN HILLCLIMB ROAD TO MONZA TO A DESIGNATED TAXI STOP AND RETURN TO CLERMONT TAXI RANK ALONG THE SAME ROUTE. (III) CLERMONT TO WESTMEAD/BAKERY AND RETURN FROM CLERMONT TAXI RANK TURN RIGHT INTO CLERMONT ROAD JOIN POSSELT ROAD SHEPSTONE ROAD,TURN RIGHT INTO CROMPTON STREET,TURN RIGHT INTO LAUTH STREET,TURN LEFT INTO GLENUGIE ROAD TURN RIGHT INTO OLD MAIN ROAD JOIN RICHMOND ROAD,TURN RIGHT INTO ALEXANDER ROAD,TURN LEFT TO MALCOLM ROAD,TURN RIGHT INTO CIRCUIT ROAD,TURN RIGHT INTO CLARK ROAD,TURN LEFT INTO ALEXANDER ROAD TO A DESIGNATED TAXI STOP AND RETURN ALONG THE SAME ROUTE TO CLERMONT TAXI RANK.</p>
6.1.1.1 5	<p>ROUTE 0 CONDITIONS GENERAL CONDITIONS APPLICABLE TO ALL ROUTES: 1).PASSENGERS MAY BE PICKED UP AND/OR SET DOWN ONLY AT DESIGNATED TAXI RANKS OR TAXI STOPS,WHICH SHALL EXCLUDE BUS STOPS. 2)ON THE INBOUND TRIP TO DURBAN,NO PASSENGERS MAY BE PICKED UPEN ROUTE FROM ENTERING THE N3,UNTIL REACHING UNIVERSITY AVENUE TAXI RANK NO.231 3)ON THE TRIP TO MOLWENI WYEBANK,NO PASSENGERS MAY BE SET DOWN UNTIL REACHING M13. 4)ENTRY OR RANKING ON PRIVATE PROPERTY IS NOT PERMITTED WITHOUT THE WRITTEN PERMISSION OF THE LANDLORD,A COPY OF WHICH MUST BE SUPPLIED TO THE BOARD. 5)WITHOUT HAVING ENTERED INTO AN AGREEMENT WITH OTHER OPERATORS ON A COMMON ROUTE,AS CONTEMPLATED BY SECTION 88(2) OF ACT 2000,THE PICKING UP OR SETTING OF PASSENGERS ON SUCH AGREEMENT MUST BE SUPPLIED TO THE BOARD. 6)AT RANKS,WHETHER ON-STREET OR OFF-STREET,ONLY THE TAXIS THAT CAN BE ACCOMADATED IN THE DEMARCATED AREA MAY OCCUPY THE RANK. EXCESS VEHICLES MUST HOLD ELSEWHERE. 7)RANK PERMITS OR LETTERS OF AUTHORITY MUST BE PRODUCED IN RESPECT OF ALL RANKS IN MUNICIPAL AREAS, IN PARTICULAR MAJOR TOWNS AND CITIES AND IN PARTICULAR INTER-PROVINCIAL DESTINATIONS. 8)THE ALLOCATION OF ANY ROUTE OR PORTION OF ROUTE IS SUBJECT TO THE CONDITION THAT IT HAS BEEN APPROVED AND ALLOCATED IN GOOD FAITH AND THAT SUCH ROUTE WILL BE INVALID SHOULD IT TRANSPIRE THAT THE ROUTE OR PORTION THERE OF WILL,OR HAS CAUSED CONFLICT DUE TO IT HAVING BEEN APPROVED BASED ON INCORRECT OR FALSE INFORMATION SUPPLIED TO THE BOARD OR AS RESULT OF AN ERROR.IN SUCH INSTANCE THE OPERATING LICENCE MUST BE RETURNED TO THE BOARD FOR CORRECTION. 9)THE VEHICLE MUST BE COVERED BY MOTOR VEHICLE INSURANCE AS WELL AS PERSONAL LIABILITY INSURANCE.</p>



GAZETTE

REGION: ALL

GAZETTE PRINT DATE : 13 MAY 2015

GAZETTE EXPIRY DATE: 03 JUNE 2015

6.1.1.1 6	<p>ROUTE 1A KWA-DABEKA A TO PINETOWN AND RETURN</p> <p>FROM KWA- DABEKA A TAXI RANK, PASSING KK HOSTEL TURN LEFT INTO NORTH ROAD, TURN LEFT INTO 3RD AVENUE, JOINING DINKELMAN ROAD, TURN RIGHT INTO SHEPSTONE ROAD, TURN RIGHT INTO CROMPTON STREET, TURN RIGHT INTO UNION LANE, TURN LEFT INTO GLENUGIE ROAD JOINING MOODIE STREET, TURN LEFT INTO HILL STREET, INTO HILL STREET TAXI RANK AND RETURN WITH HILL STREET, TURN LEFT INTO MOODIE STREET JOIN GLENUGIE ROAD TURN RIGHT INTO LAUTH STREET, TURN LEFT INTO CROMPTON STREET, TURN LEFT INTO SHEPSTONE ROAD TURN RIGHT INTO DINKELMAN ROAD TURN LEFT INTO NORTH ROAD, AND PROCEED TO KWA-DABEKA "A" TAXI RANK</p>
6.1.1.1 7	<p>ROUTE 3 A KWA-DABEKA D TO PINETOWN</p> <p>FROM KWA DABEKA, D TAXI RANK, PASSING KWA- DABEKA CLINIC TURN RIGHT INTO NORTH ROAD, TURN RIGHT INTO 3RD AVENUE JOIN DINKELMAN ROAD, TURN RIGHT INTO SHEPSTONE ROAD, TURN RIGHT INTO CROMPTON STREET, TURN RIGHT INTO UNION LANE, TURN LEFT INTO GLENUGIE ROAD JOIN MOODIE STREET, TURN RIGHT INTO HILL STREET, INTO HILL TAXI RANK AND RETURN WITH HILL STREET, TURN LEFT INTO MOODIE STREET JOIN GLENUGIE ROAD, TURN RIGHT INTO LAUTH STREET, TURN LEFT INTO CROMPTON STREET, TURN LEFT INTO SHEPSTONE ROAD, TURN RIGHT INTO DINKELMAN ROAD, TURN LEFT INTO 1ST AVENUE, LEFT INTO NORTH ROAD AND PROCEED TO KWA DABEKA "D" TAXI RANK.</p>
6.1.1.1 8	<p>ROUTE 4 A KWA-DABEKA D TO DURBAN AND RETURN</p> <p>FROM KWA DABEKA D TAXI RANG, PASSING KWA-DABEKA CLINIC TURN RIGHT INTO NORTH ROAD, TURN RIGHT INTO 3RD AVENUE, JOIN DINKLEMAN ROAD, JOIN OTTO VOLEK ROAD, JOIN STAPLETON ROAD, TURN LEFT TO M13, JOIN N3, WESTERN FREE WAY, TURN RIGHT INTO GREY STREET, TURN LEFT INTO WEST STREET, TURN LEFT INTO ALIWAL STREET, TURN LEFT INTO PINE STREET, TURN RIGHT INTO RUSSEL STREET, TURN LEFT INTO LEOPOLD STREET, TURN RIGHT INTO CITY MARKET, UNIVERSITY AVENUE, TURN RIGHT INTO RANK NO. 231 WARWICK AVENUE AND RETURN WITH WARWICK AVENUE, TURN LEFT INTO CANNONGATE ROAD ALONG N3 OFF RAMP AND USING THE SAME ROUTE IN THE OPPOSITE DIRECTION AND PROCEED TO KWA DABEKA "D" TAXI RANK.</p>
6.1.1.1 9	<p>ROUTE 5A KK HOSTEL TO DURBAN AND RETURN</p> <p>FROM KK TAXI RANK TURN LEFT INTO NORTH ROAD, TURN RIGHT INTO 12TH STREET JOIN DINKELMAN ROAD JOIN OTTO VOLEK ROAD, JOIN STAPLETON ROAD, TURN RIGHT INTO M13 JOIN N3, TURN RIGHT INTO WESTERN FREEWAY, TURN RIGHT INTO GREY STREET, TURN LEFT INTO WEST STREET, TURN LEFT INTO AILWAL STREET, TURN LEFT INTO PINE STREET, TURN RIGHT INTO RUSSEL STREET, TURN LEFT INTO LEOPOLD STREET, TO CITY MARKET, UNIVERSITY AVENUE, TURN RIGHT INTO RANK NO. 231/ WARWICK AVENUE AND RETURN WITH WARWICK AVENUE TURNING LEFT INTO CANNONGATE ROAD ALONG N3 OFF RAMP AND USING THE SAME ROUTE PROCEEDING TO KK HOSTEL TAXI RANK</p>



GAZETTE

REGION: ALL

GAZETTE PRINT DATE : 13 MAY 2015

GAZETTE EXPIRY DATE: 03 JUNE 2015

6.1.1.2 0	<p>ROUTE 6 A KK HOSTEL TO PINETOWN FROM KK RANK TURN LEFT INTO NORTH ROAD, TURN RIGHT INTO 12TH STREET, JOIN DINKELMAN ROAD, TURN RIGHT INTO SHEPSTONE ROAD, TURN RIGHT INTO CROMPTON STREET, TURN RIGHT INTO UNION LANE, TURN LEFT INTO GLENUGIE ROAD, JOIN MOODIE STREET, TURN LEFT INTO HILL STREET INTO HILL STREET TAXI RANK AND RETURN WITH HILL STREET, TURN LEFT INTO MOODIE STREET, JOIN GLENUGIE ROAD, TURN RIGHT INTO LAUTH STREET, TURN LEFT INTO CROMPTON STREET, TURN LEFT INTO SHEPSTONE ROAD, TURN RIGHT INTO DINKELMAN ROAD, TURN RIGHT INTO 1ST AVENUE, TURN LEFT INTO NORTH ROAD, TURN RIGHT INTO AND INTO KK TAXI RANK.</p>
6.1.1.2 1	<p>ROUTE 7 A (I) KK HOSTEL TO WESTMEAD/ MOTALA FARM AND RETURN FROM KK TAXI RANK TURN LEFT INTO NORTH ROAD, TURN RIGHT INTO 12TH STREET, JOIN DINKELMAN ROAD, TURN RIGHT INTO SHEPSTONE ROAD, TURN LEFT INTO CROMPTON STREET, TURN RIGHT INTO LAUTH STREET, TURN LEFT INTO GLENUGIE ROAD, TURN RIGHT INTO OLD MAIN ROAD, RICHMOND ROAD, TURN RIGHT INTO TRAFFORD STREET, JOIN GOODWOOD ROAD, TURN LEFT INTO MAHOGANY ROAD TO A DESIGNATED TAXI STOP AND RETURN ALONG THE SAME ROUTE TO KK TAXI RANK.</p> <p>(II) KK TO WESTMEAD/ METROFILE AND RETURN FROM KK TAXI RANK TURN LEFT INTO NORTH ROAD, TURN RIGHT INTO 12TH STREET JOIN DINKELMAN ROAD, TURN RIGHT INTO SHEPSTONE ROAD, TURN RIGHT INTO CROMPTON STREET, TURN RIGHT INTO LAUGHT STREET, TURN LEFT INTO GLENUGIE ROAD, TURN RIGHT INTO OLD MAIN ROAD, RICHMOND ROAD, TURN RIGHT INTO TRAFFORD STREET JOIN HILLCLIMB ROAD, TO MONZA ROAD TO A DESIGNATED TAXI STOP, AND RETURN ALONG THE SAME ROUTE TO KK TAXI RANK.</p> <p>(III) KK TO WESTMEAD/BAKERY AND RETURN FROM KK TAXI RANK TURN LEFT INTO NORTH ROAD, TURN RIGHT INTO 3RD AVENUE JOIN DINKELMAN ROAD, TURN RIGHT INTO SHEPSTONE ROAD, TURN RIGHT INTO CROMPTON STREET, TURN RIGHT INTO LAUGHT ROAD, TURN LEFT INTO GLENUGIE ROAD, TURN RIGHT INTO OLD MAIN ROAD, RICHMOND ROAD, TURN RIGHT INTO ALEXANDER ROAD, TURN LEFT INTO MALCOM ROAD, TURN RIGHT INTO CIRCUIT ROAD, TURN RIGHT INTO CLARK ROAD, TURN LEFT UNTO ALEXANDER ROAD TO A DESIGNATED TAXI STOP, AND RETURN ALONG THE SAME ROUTE TO KK TAXI RANK.</p>
6.1.1.2 2	<p>ROUTE 11.B DURBAN TO PINETOWN AND RETURN FROM RANK NO. 231 TAKING CANNONGATE ROAD OFF-RAMP, JOIN N3, TO JOIN M13 TO JOIN UNDERWOOD ROAD TURN INTO CAVERSHAM TURN LEFT INTO RAILWAY STREET TURN LEFT INTO HILL STREET AND INTO HILL STREET TAXI RANK AND RETURN ALONG THE SAME ROUTE IN REVERSE</p>



GAZETTE

REGION: ALL

GAZETTE PRINT DATE : 13 MAY 2015

GAZETTE EXPIRY DATE: 03 JUNE 2015

1) APP0039896	GAZETTE NUMBER: LGKZNG03-2015-MAY
2) PV KHUZWAYO ID NO. 4709215539083	
3) 24 BEKSHER DRIVE	
NEW GERMANY	
KWAZULU-NATAL	
KWA-ZULU NATAL	
3602	
4) APPLICANT TYPE : BACKLOG CAPTURE	
5) IS STILL TO BE ACQUIRED	
6.1.1.1	<p>ROUTE 2 A KWA-DABEKA A TO DURBAN FROM KWA-DABEKA A TAXI RANK, PASSING KK HOSTEL TURN LEFT INTO NORTH ROAD, TURN RIGHT INTO 3RD AVENUE JOIN DINKELMAN ROAD, JOINING OTTO VOLEK ROAD, JOIN STAPLETON ROAD, JOIN M13, JOIN N3 TURN RIGHT INTO WESTERN FREEWAY, TURN RIGHT INTO GREY STREET TURN LEFT INTO WEST STREET, TURN LEFT INTO ALI WAL STREET, TURN LEFT INTO PINE STREET, TURN RIGHT INTO RUSSEL STREET, TURN LEFT INTO LEOPOLD STREET, TO CITY MARKET, UNIVERSITY AVENUE TURN RIGHT INTO RANK NO. 231 WARWICK AVENUE AND RETURN WITH WARWICK AVENUE TURN LEFT INTO CANNONGATE ROAD ALONG N3 OFF RAMP AND USING THE SAME ROUTE IN THE OPPOSITE DIRECTION AND PROCEED TO KWA-DABEKA "A" TAXI RANK.</p>
6.1.1.2	<p>ROUTE 8 A CLERMONT TO DURBAN AND RETURN FROM CLERMONT TAXI RANK TURN RIGHT INTO CLERMONT ROAD, JOIN POSSELT ROAD, TURN LEFT INTO OTTO VOLEK ROAD JOIN STAPLETON ROAD, TURN RIGHT INTO M13 JOIN N3, WESTERN FREEWAY, TURN RIGHT INTO GREY STREET, TURN LEFT INTO WEST STREET, TURN LEFT INTO ALI WAL STREET, TURN LEFT INTO PINE STREET, TURN RIGHT INTO RUSSEL STREET, TURN LEFT INTO LEOPOLD STREET, JOIN MARKET STREET, UNIVERSITY AVENUE TURN RIGHT INTO RANK NO. 231 WARWICK AVENUE AND RETURN WITH WARWICK AVENUE, TURN LEFT INTO CANNONGATE ROAD ONTO N3 OFF RAMP AND USE SAME ROUTE TO CLERMONT TAXI RANK.</p>
6.1.1.3	<p>ROUTE 9 A CLERMONT TO PINETOWN AND RETURN FROM CLERMONT TAXI RANK TURN RIGHT INTO CLERMONT ROAD JOIN POSSELT ROAD JOIN SHEPSTONE ROAD, TURN RIGHT INTO CROMPTON STREET, TURN RIGHT INTO UNION LANE, TURN LEFT INTO GLENUGIE ROAD JOIN MOODIE STREET, TURN RIGHT INTO HILL STREET INTO HILL STREET TAXI RANK AND RETURN WITH HILL STREET TURN LEFT INTO MOODIE STREET JOIN GLENUGIE ROAD, TURN RIGHT INTO LAUTH STREET, TURN LEFT INTO CROMPTON STREET, TURN LEFT INTO SHEPSTONE ROAD JOIN POSSELT ROAD JOIN CLERMONT ROAD TURN RIGHT INTO NORTH ROAD TO CLERMONT TAXI RANK</p>



GAZETTE

REGION: ALL

GAZETTE PRINT DATE : 13 MAY 2015

GAZETTE EXPIRY DATE: 03 JUNE 2015

6.1.1.4	<p>ROUTE 10 A</p> <p>(I) CLERMONT TO WESTMEAD AND RETURN FROM CLERMONT TAXI RANK TURN INTO CLERMONT ROAD JOIN POSSELT ROAD JOIN SHEPSTONE ROAD, TURN RIGHT INTO CROMPTON STREET, TURN RIGHT INTO LAUGHT STREET, TURN LEFT INTO GLENUGIE ROAD, TURN LEFT INTO OLD MAIN ROAD, JOIN RICHMOND ROAD, TURN RIGHT INTO TRAFFORD ROAD JOIN GOODWOOD ROAD, TURN LEFT INTO MAHOGANY ROAD A TO A DESIGNATED TAXI STOP AND RETURN ALONG THE SAME ROUTE TO CLERMONT TAXI RANK.</p> <p>(II) CLERMONT TO WESTMEAD/METROFILE AND RETURN FROM CLERMONT TAXI RANK TURN RIGHT INTO CLERMONT ROAD JOIN POSSELT ROAD JOIN SHEPSTONE ROAD, TURN RIGHT INTO CROMPTON STREET, TURN RIGHT INTO LAUTH STREET, TURN LEFT INTO GLENUGIE ROAD, TURN RIGHT INTO OLD MAIN ROAD JOIN RICHMOND ROAD, TURN RIGHT INTO TRAFFORD ROAD JOIN HILLCLIMB ROAD TO MONZA TO A DESIGNATED TAXI STOP AND RETURN TO CLERMONT TAXI RANK ALONG THE SAME ROUTE.</p> <p>(III) CLERMONT TO WESTMEAD/BAKERY AND RETURN FROM CLERMONT TAXI RANK TURN RIGHT INTO CLERMONT ROAD JOIN POSSELT ROAD SHEPSTONE ROAD, TURN RIGHT INTO CROMPTON STREET, TURN RIGHT INTO LAUTH STREET, TURN LEFT INTO GLENUGIE ROAD TURN RIGHT INTO OLD MAIN ROAD JOIN RICHMOND ROAD, TURN RIGHT INTO ALEXANDER ROAD, TURN LEFT TO MALCOLM ROAD, TURN RIGHT INTO CIRCUIT ROAD, TURN RIGHT INTO CLARK ROAD, TURN LEFT INTO ALEXANDER ROAD TO A DESIGNATED TAXI STOP AND RETURN ALONG THE SAME ROUTE TO CLERMONT TAXI RANK.</p>
6.1.1.5	<p>ROUTE 0</p> <p>CONDITIONS GENERAL CONDITIONS APPLICABLE TO ALL ROUTES:</p> <ol style="list-style-type: none"> 1) PASSENGERS MAY BE PICKED UP AND/OR SET DOWN ONLY AT DESIGNATED TAXI RANKS OR TAXI STOPS, WHICH SHALL EXCLUDE BUS STOPS. 2) ON THE INBOUND TRIP TO DURBAN, NO PASSENGERS MAY BE PICKED UP EN ROUTE FROM ENTERING THE N3, UNTIL REACHING UNIVERSITY AVENUE TAXI RANK NO.231 3) ON THE TRIP TO MOLWENI WYEBANK, NO PASSENGERS MAY BE SET DOWN UNTIL REACHING M13. 4) ENTRY OR RANKING ON PRIVATE PROPERTY IS NOT PERMITTED WITHOUT THE WRITTEN PERMISSION OF THE LANDLORD, A COPY OF WHICH MUST BE SUPPLIED TO THE BOARD. 5) WITHOUT HAVING ENTERED INTO AN AGREEMENT WITH OTHER OPERATORS ON A COMMON ROUTE, AS CONTEMPLATED BY SECTION 88(2) OF ACT 2000, THE PICKING UP OR SETTING OF PASSENGERS ON SUCH AGREEMENT MUST BE SUPPLIED TO THE BOARD. 6) AT RANKS, WHETHER ON-STREET OR OFF-STREET, ONLY THE TAXIS THAT CAN BE ACCOMMODATED IN THE DEMARCATED AREA MAY OCCUPY THE RANK. EXCESS VEHICLES MUST HOLD ELSEWHERE. 7) RANK PERMITS OR LETTERS OF AUTHORITY MUST BE PRODUCED IN RESPECT OF ALL RANKS IN MUNICIPAL AREAS, IN PARTICULAR MAJOR TOWNS AND CITIES AND IN PARTICULAR INTER-PROVINCIAL DESTINATIONS. 8) THE ALLOCATION OF ANY ROUTE OR PORTION OF ROUTE IS SUBJECT TO THE CONDITION THAT IT HAS BEEN APPROVED AND ALLOCATED IN GOOD FAITH AND THAT SUCH ROUTE WILL BE INVALID SHOULD IT TRANSPIRE THAT THE ROUTE OR PORTION THERE OF WILL, OR HAS CAUSED CONFLICT DUE TO IT HAVING BEEN APPROVED BASED ON INCORRECT OR FALSE INFORMATION SUPPLIED TO THE BOARD OR AS RESULT OF AN ERROR. IN SUCH INSTANCE THE OPERATING LICENCE MUST BE RETURNED TO THE BOARD FOR CORRECTION. 9) THE VEHICLE MUST BE COVERED BY MOTOR VEHICLE INSURANCE AS WELL AS PERSONAL LIABILITY INSURANCE.
6.1.1.6	<p>ROUTE 1A</p> <p>KWA-DABEKA A TO PINETOWN AND RETURN FROM KWA- DABEKA A TAXI RANK, PASSING KK HOSTEL TURN LEFT INTO NORTH ROAD, TURN LEFT INTO 3RD AVENUE, JOINING DINKELMAN ROAD, TURN RIGHT INTO SHEPSTONE ROAD, TURN RIGHT INTO CROMPTON STREET, TURN RIGHT INTO UNION LANE, TURN LEFT INTO GLENUGIE ROAD JOINING MOODIE STREET, TURN LEFT INTO HILL STREET, INTO HILL STREET TAXI RANK AND RETURN WITH HILL STREET, TURN LEFT INTO MOODIE STREET JOIN GLENUGIE ROAD TURN RIGHT INTO LAUTH STREET, TURN LEFT INTO CROMPTON STREET, TURN LEFT INTO SHEPSTONE ROAD TURN RIGHT INTO DINKELMAN ROAD TURN LEFT INTO NORTH ROAD, AND PROCEED TO KWA-DABEKA "A" TAXI RANK</p>



GAZETTE

REGION: ALL

GAZETTE PRINT DATE : 13 MAY 2015

GAZETTE EXPIRY DATE: 03 JUNE 2015

6.1.1.7	<p>ROUTE 3 A KWA-DABEKA D TO PINETOWN FROM KWA DABEKA, D TAXI RANK, PASSING KWA- DABEKA CLINIC TURN RIGHT INTO NORTH ROAD, TURN RIGHT INTO 3RD AVENUE JOIN DINKELMAN ROAD, TURN RIGHT INTO SHEPSTONE ROAD, TURN RIGHT INTO CROMPTON STREET, TURN RIGHT INTO UNION LANE, TURN LEFT INTO GLENUGIE ROAD JOIN MOODIE STREET, TURN RIGHT INTO HILL STREET, INTO HILL TAXI RANK AND RETURN WITH HILL STREET, TURN LEFT INTO MOODIE STREET JOIN GLENUGIE ROAD, TURN RIGHT INTO LAUTH STREET, TURN LEFT INTO CROMPTON STREET, TURN LEFT INTO SHEPSTONE ROAD, TURN RIGHT INTO DINKELMAN ROAD, TURN LEFT INTO 1ST AVENUE, LEFT INTO NORTH ROAD AND PROCEED TO KWA DABEKA "D" TAXI RANK.</p>
6.1.1.8	<p>ROUTE 4 A KWA-DABEKA D TO DURBAN AND RETURN FROM KWA DABEKA D TAXI RANG, PASSING KWA-DABEKA CLINIC TURN RIGHT INTO NORTH ROAD, TURN RIGHT INTO 3RD AVENUE, JOIN DINKLEMAN ROAD, JOIN OTTO VOLEK ROAD, JOIN STAPLETON ROAD, TURN LEFT TO M13, JOIN N3, WESTERN FREE WAY, TURN RIGHT INTO GREY STREET, TURN LEFT INTO WEST STREET, TURN LEFT INTO ALIWAL STREET, TURN LEFT INTO PINE STREET, TURN RIGHT INTO RUSSEL STREET, TURN LEFT INTO LEOPOLD STREET, TURN RIGHT INTO CITY MARKET, UNIVERSITY AVENUE, TURN RIGHT INTO RANK NO. 231 WARWICK AVENUE AND RETURN WITH WARWICK AVENUE, TURN LEFT INTO CANNONGATE ROAD ALONG N3 OFF RAMP AND USING THE SAME ROUTE IN THE OPPOSITE DIRECTION AND PROCEED TO KWA DABEKA "D" TAXI RANK.</p>
6.1.1.9	<p>ROUTE 11.B DURBAN TO PINETOWN AND RETURN FROM RANK NO. 231 TAKING CANNONGATE ROAD OFF-RAMP, JOIN N3, TO JOIN M13 TO JOIN UNDERWOOD ROAD TURN INTO CAVERSHAME TURN LEFT INTO RAILWAY STREET TURN LEFT INTO HILL STREET AND INTO HILL STREET TAXI RANK AND RETURN ALONG THE SAME ROUTE IN REVERSE</p>



GAZETTE

REGION: ALL

GAZETTE PRINT DATE : 13 MAY 2015

GAZETTE EXPIRY DATE: 03 JUNE 2015

1)	APP0039937	GAZETTE NUMBER: LGKZNG03-2015-MAY
2)	MM NGCOBO ID NO. 6106255405085	
3)	P.O. BOX 3122 LADYSMITH KWA-ZULU NATAL 3370	
4)	APPLICANT TYPE : BACKLOG CAPTURE	
5)	IS STILL TO BE ACQUIRED	
6.1.1.1	<p>27.BLUE BANK TO LADYSMITH /LYELL STREET TAXI RANK</p> <p>INBOUND (A) FROM BLUEBANK STORE TAXI RANK, INTO P187 ROAD, OFFLOAD AND LOAD, TURN INTO N11 OFFLOAD AND LOAD INTO LYELL STREET TAXI RANK.</p> <p>OUTBOUND (A) FROM LYELL STREET TAXI RANK TURN LEFT INTO QUEEN STREET, LEFT INTO LYELL STREET, TURN INTO N11 AND TURN INTO P187 ROAD AND INTO BLUEBANK STORE TAXI RANK.</p> <p>INBOUND (B) FROM BLUEBANK STORE TAXI RANK TURN INTO P187, OFFLOAD AND LAOD TURN RIGHT RIGHT INTO HARRISMITH ROAD R103 TURN LEFT INTO PORT ROAD TURN INTO KING STREET, TURN LEFT INTO LYELL STREET TAXI RANK.</p> <p>OUTBOUND (B) FROM LYELL STREET TAXI RANK TURN LEFT INTO QUEEN STREET AND TURN LEFT INTO KEATE STREET, TURN LEFT INTO PORT ROAD. ALTERNATIVELY FROM LYELL STREET TAXI RANK, TURN LEFT INT QUEEN STREET, TURN LEFT INTO LYELL STREET, RIGHT INTO KING STREET AND TURN INTO PORT ROAD AND RIGHT ITO HARRISMITH ROAD R103, TURN LEFT INTO P187 ROAD AND TURN INTO BLUEBANK TAXI RANK.</p>	



GAZETTE

REGION: ALL

GAZETTE PRINT DATE : 13 MAY 2015

GAZETTE EXPIRY DATE: 03 JUNE 2015

6.1.1.2

CONDITIONS/RESTRICTIONS

1. PASSENGERS MAY BE PICKED UP AND/OR SET DOWN ONLY AT DESIGNATED TAXI RANK OR TAXI STOP, WHICH SHALL EXCLUDE BUS STOPS.

2. ON THE INBOUND TRIP TO DURBAN, NEWCASTLE, DUNDEE, COLENZO, GREYTOWN NO PASSENGERS MAY BE PICKED UP ENROUTE FROM LEAVING THE MAGISTERIAL OF KLIPRIVER UNTIL REACHING THE DESTINATION RANK.

3. ON THE RETURN TRIP TO KKLIPRIVER, NO PASSENGERS MAY BE SET DOWN UNTIL REACHING THE MAGISTERIAL DISTRICT OF KLIPRIVER.

4. ENTRY OR RANKING ON PRIVATE PROPERTY IS NOT PERMITTED WITHOUT PERMISSION OF THE LANDLORD, A COPY OF WHICH MUST BE SUPPLIED TO THE BOARD BEFORE ISSUE OPERATING LICENCE.

5. WITHOUT HAVING ENTERED INTO AN AGREEMENT WITH OTHER OPERATORS ON A COMMON ROUTE, AS CONTEMPLATED BY SECTION 88 (2) (B) OF ACT 22 OF 2000, THE PICKING UP OR SETTING DOWN OF PASSENGERS ON SUCH ROUTE IS NOT PERMITTED. A COPY OF SUCH AGREEMENT MUST BE SUPPLIED TO THE BOARD.

6. AT RANKS, WHETHER ON -STREET OR OFF-STREET, ONLY THE TAXIS THAT CAN BE ACCOMMODATED IN THE DEMARCATED AREA MAY OCCUPY THE RANK, EXCESS VEHICLES MUST HOLD ELSEWHERE AT DESIGNATED HOLDING AREAS.

7. RANK PERMITS OR LETTERS OF AUTHORITY MUST BE PRODUCED IN RESPECT OF ALL RANKS IN MUNICIPAL ARREARS, IN PARTICULAR MAJOR TOWNS AND CITIES.

8. THE ALLOCATION OF ANY ROUTE OR PORTION OF A ROUTE IS SUBJECT TO THE CONDITION THAT IT HAS BEEN APPROVED AND ALLOCATED IN GOOD FAITH AND THAT SUCH ROUTE WILL BE INVALID SHOULD IT TRANSPIRE THAT THE ROUTE OR PORTION THEREOF WILL, OR HAS CAUSED CONFLICT DUE TO IT HAVING BEEN APPROVED BASED ON INCORRECT OR FALSE INFORMATION SUPPLIED TO THE BOARD OR AS A RESULT OF AN ERROR. IN SUCH INSTANCE THE OPERATING LICENCE MUST BE RETURNED TO THE BOARD FOR CORRECTION.

9. THE VEHICLE MUST BE COVERED BY MOTOR VEHICLE INSURANCE AS WELL AS PERSONAL LIABILITY INSURANCE.



GAZETTE

REGION: ALL

GAZETTE PRINT DATE : 13 MAY 2015

GAZETTE EXPIRY DATE: 03 JUNE 2015

1) APP0039940	GAZETTE NUMBER: LGKZNG03-2015-MAY
2) TAC MPULO ID NO. 6311120989087	
3) 37 QUALITY STREET LADYSMITH KWA-ZULU NATAL 3370	
4) APPLICANT TYPE : BACKLOG CAPTURE	
5) IS STILL TO BE ACQUIRED	
6.1.1.1	<p>7.BURFORD TO LADYSMITH/ILLING ROAD TAXI RANK</p> <p>INBOUND: FROM APPROVED TAXI RANK AT BURFORD - ESIDAKENI, TURN LEFT OR RIGHT INTO 287 AND PROCEED ALONG D287 INTO SGODIPHOLA, LOAD AND OFFLOAD ALONG D287 AND TURN RIGHT INTO DRIEFONTEIN ROAD AND TURN RIGHT INTO NEWCASTLE ROAD N11. TURN LEFT INTO THOMPSON ROAD AND PROCEED WITH THOMPSON ROAD INTO ILLING ROAD, OFFLOAD, TURN RIGHT INTO ALFRED STREET ALONG SALLFRED STEEDT M TURN LEFT INTO MURCHISON STREET ALON MURCHINSON OFFLOAD AND TURN LEFT INTO KING STREET AND TURN LEFT INTO LYELL STREET AND TURN RIGHT INTO LYELL STREET TAXI RANK AND RETURN TO ILLING ROAD.</p> <p>ALTERNATIVE: FROM ALFRED STREET TURN LEFT INTO CRAWSHAW ROAD INTO CRAWSHAW ROAD INTO LYELL STREET ALONG LYELL STREET TURN LEFT IT LYELL STREET TAXI RANK, AND RETURN TO ILLING ROAD TAXI RANK. NB. LOAD AND OFFLOAD AT APPROVED AREAS ONLY.</p>

**GAZETTE**

REGION: ALL

GAZETTE PRINT DATE : 13 MAY 2015

GAZETTE EXPIRY DATE: 03 JUNE 2015

6.1.1.2

CONDITIONS/RESTRICTIONS

1. PASSENGERS MAY BE PICKED UP AND/OR SET DOWN ONLY AT DESIGNATED TAXI RANK OR TAXI STOP, WHICH SHALL EXCLUDE BUS STOPS.

2. ON THE INBOUND TRIP TO DURBAN, NEWCASTLE, DUNDEE, COLENSO, GREYTOWN NO PASSENGERS MAY BE PICKED UP ENROUTE FROM LEAVING THE MAGISTERIAL OF KLIPRIVER UNTIL REACHING THE DESTINATION RANK.

3. ON THE RETURN TRIP TO KKLIPRIVER, NO PASSENGERS MAY BE SET DOWN UNTIL REACHING THE MAGISTERIAL DISTRICT OF KLIPRIVER.

4. ENTRY OR RANKING ON PRIVATE PROPERTY IS NOT PERMITTED WITHOUT PERMISSION OF THE LANDLORD, A COPY OF WHICH MUST BE SUPPLIED TO THE BOARD BEFORE ISSUE OPERATING LICENCE.

5. WITHOUT HAVING ENTERED INTO AN AGREEMENT WITH OTHER OPERATORS ON A COMMON ROUTE, AS CONTEMPLATED BY SECTION 88 (2) (B) OF ACT 22 OF 2000, THE PICKING UP OR SETTING DOWN OF PASSENGERS ON SUCH ROUTE IS NOT PERMITTED. A COPY OF SUCH AGREEMENT MUST BE SUPPLIED TO THE BOARD.

6. AT RANKS, WHETHER ON -STREET OR OFF-STREET, ONLY THE TAXIS THAT CAN BE ACCOMMODATED IN THE DEMARCATED AREA MAY OCCUPY THE RANK, EXCESS VEHICLES MUST HOLD ELSEWHERE AT DESIGNATED HOLDING AREAS.

7. RANK PERMITS OR LETTERS OF AUTHORITY MUST BE PRODUCED IN RESPECT OF ALL RANKS IN MUNICIPAL ARREARS, IN PARTICULAR MAJOR TOWNS AND CITIES.

8. THE ALLOCATION OF ANY ROUTE OR PORTION OF A ROUTE IS SUBJECT TO THE CONDITION THAT IT HAS BEEN APPROVED AND ALLOCATED IN GOOD FAITH AND THAT SUCH ROUTE WILL BE INVALID SHOULD IT TRANSPIRE THAT THE ROUTE OR PORTION THEREOF WILL, OR HAS CAUSED CONFLICT DUE TO IT HAVING BEEN APPROVED BASED ON INCORRECT OR FALSE INFORMATION SUPPLIED TO THE BOARD OR AS A RESULT OF AN ERROR. IN SUCH INSTANCE THE OPERATING LICENCE MUST BE RETURNED TO THE BOARD FOR CORRECTION.

9. THE VEHICLE MUST BE COVERED BY MOTOR VEHICLE INSURANCE AS WELL AS PERSONAL LIABILITY INSURANCE.



GAZETTE

REGION: ALL

GAZETTE PRINT DATE : 13 MAY 2015

GAZETTE EXPIRY DATE: 03 JUNE 2015

1) APP0039941	GAZETTE NUMBER: LGKZNG03-2015-MAY
2) SB SIBIYA ID NO. 7308315368084	
3) P O BOX 204 KRANSKOP KWA-ZULU NATAL 3268	
4) APPLICANT TYPE : BACKLOG CAPTURE	
5) IS STILL TO BE ACQUIRED	
6.1.1.1	<p>1. KRANSKOP TO DURBAN AND RETURN: FROM KRANSKOP TAXI RANK TURN RIGHT TO ALWYN STREET, FROM ALWYN TURN RIGHT TO MAIN ROAD, AND THEN TURN LEFT TO R74 DOWN TO STANGER. FROM STANGER JOIN N2 STRAIGHT TO DURBAN FROM N2 TURN LEFT TO M41 AND TURN LEFT TO M4, JOIN M17 FROM M4 TO UMNENI ROAD AND TURN RIGHT TO LEOPOLD ROAD FROM THERE TO M13 BERE, TURN RIGHT TO WARWICK AVENUE FROM M13 BERE AND THEN JOIN M4 NORTH COAST ALICE STREET TO YMCA RANK IN DURBAN AND RETURN.</p>
6.1.1.2	<p>2. FROM KRANSKOP TO EMPANGENI AND RETURN FROM KRANSKOP TAXI RANK TO ALWYN STREET TURN RIGHT TO MAIN ROAD AND THEN TURN LEFT TO P74, FROM P74 TURN LEFT AT KWAJIM TO P110, TURN LEFT TO R102, FROM P110 STRAIGHT TO GINGINDLOVU AND LEFT R66 TO RIGHT R102 AGAIN STRAIGHT TO EMPANGENI, AT EMPANGENI RAIL TAXI RANK OFF LOAD AND CONTINUE TO EMPANGENI TOP RANK, FROM EMPANGENI RAIL TAXI RANK TURN RIGHT TO TANNER ROAD TO MAIN ROAD TO MAXWELL STREET AND THEN TURN LEFT TO BYNNE STREET AND TURN RIGHT TO EMPANGENI TOP RANK AND RETURN.</p>
6.1.1.3	<p>4. FROM KRANSKOP TO STANGER AND RETURN. FROM KRANSKOP TAXI RANK TO ALWYN STREET AND TURN TO MAIN ROAD, FROM MAIN ROAD TURN LEFT R74 PASS MAPHUMALO STRAIGHT TO STANGER AT STANGER R74 TURN RIGHT KINGSHAKA ROAD AND LEFT LINK ROAD FROM LINK ROAD TURN RIGHT TO BALCOMB STREET AND RIGHT TO STANGER TAXI RANK AND RETURN.</p>
6.1.1.4	<p>5. KRANSKOP TO MAPHUMALO AND RETURN.] FROM KRANSKOP TAXI RANK JOIN ALWYN STREET AND RIGHT MAIN ROAD, FROM MAIN ROAD TURN LEFT R74 PASS KWAMXHOSA RANK PICK AND DROP RIGHT TO KWAMAPHUMALO . FROM R74 TURN RIGHT D893 TO MAPHUMALO TAXI RANK AND RETURN.</p>



GAZETTE

REGION: ALL

GAZETTE PRINT DATE : 13 MAY 2015

GAZETTE EXPIRY DATE: 03 JUNE 2015

6.1.1.5	6. KRANSKOP TO GREYTOWN. FROM KRANSKOP TAXI RANK TURN RIGHT ALWYN STREET, FROM ALWYN STREET TURN RIGHT MAIN ROAD AND TURN RIGHT R74 STRAIGHT TO GREYTOWN FROM DURBAN STREET TURN LEFT MAIKLAND STREET AND TURN RIGHT SARGEANT STREET TO GREYTOWN TAXI RANK AND RETURN.
6.1.1.6	7. KRANSKOP TO PIETERMARITZBURG AND RETURN FROM KRANSKOP TAXI RANK TURN RIGHT ALWYN STREET AND JOIN MAIN ROAD, FROM MAIN ROAD TURN RIGHT R74 AND THE N TURN LEFT AHERNS R33 TO LEFT MISPAH R33 DELIVER PASSENGERS TO PIETERMARITZBURG ON R33 ROAD, PICK AND DROP NEW HANOVER, MPOLWENI UNTIL PIETERMARITZBURGIN CHURCH STREET AND DELIVER THE PASSENGERS TOWN TO MASUKWANA TAXI ASSOCIATION AND RETURN.
6.1.1.7	8. KRANSKOP TO NKANDLA AND RETURN. FROM KRANSKOP TAXI RANK TURN RIGHT ALWYN STREET AND LEFT TO MAIN ROAD, FROM MAIN ROAD TURN LEFT P162 PICK AND DROP MAKHABELENI , DOLWANE AND NSUZE AREA TO NKANDLA TURN RIGHT HADEBE STREET THEN RIGHT TO NKANDLA TAXI RANK AND RETURN.
6.1.1.8	9. KRANSKOP TO NTUNJAMBALI AND RETURN. FROM KRANSKOP TAXI RANK TURN RIGHT ALWYN STREET TO MAIN ROAD, TURN LEFT TO MAIN ROAD STRAIGHT TO D1338 NTUNJAMBILI RANK PICK AND DROP AND RETURN.



GAZETTE

REGION: ALL

GAZETTE PRINT DATE : 13 MAY 2015

GAZETTE EXPIRY DATE: 03 JUNE 2015

- | | |
|---------|---|
| 6.1.1.9 | 10. KRANSKOP TO NDONDONDWANE AND RETURN.
FROM KRANSKOP TAXI RANK TURN RIGHT ALWYN STREET AND THEN TO MAIN ROAD , TAKE LEFT
FROM ALWYN AND PASS NTUNJAMBILI TO NDONDONWANE TAXI RANK USING D881 AND RETURN -
PICK AND DROP. |
|---------|---|



GAZETTE

REGION: ALL

GAZETTE PRINT DATE : 13 MAY 2015

GAZETTE EXPIRY DATE: 03 JUNE 2015

<p>1) APP0039942</p> <p>2) VL KHANYILE ID NO. 5703015738085</p> <p>3) EMTHOMBENI BUTCHERY BOX 13 KRANSKOP KWA-ZULU NATAL 3268</p> <p>4) APPLICANT TYPE : BACKLOG CAPTURE</p> <p>5) IS STILL TO BE ACQUIRED</p>	<p>GAZETTE NUMBER: LGKZNG03-2015-MAY</p>
<p>6.1.1.1</p>	<p>1. KRANSKOP TO DURBAN AND RETURN: FROM KRANSKOP TAXI RANK TURN RIGHT TO ALWYN STREET, FROM ALWYN TURN RIGHT TO MAIN ROAD, AND THEN TURN LEFT TO R74 DOWN TO STANGER. FROM STANGER JOIN N2 STRAIGHT TO DURBAN FROM N2 TURN LEFT TO M41 AND TURN LEFT TO M4, JOIN M17 FROM M4 TO UMNGENI ROAD AND TURN RIGHT TO LEOPOLD ROAD FROM THERE TO M13 BERE, TURN RIGHT TO WARWICK AVENUE FROM M13 BERE AND THEN JOIN M4 NORTH COAST ALICE STREET TO YMCA RANK IN DURBAN AND RETURN.</p>
<p>6.1.1.2</p>	<p>2. FROM KRANSKOP TO EMPANGENI AND RETURN FROM KRANSKOP TAXI RANK TO ALWYN STREET TURN RIGHT TO MAIN ROAD AND THEN TURN LEFT TO P74, FROM P74 TURN LEFT AT KWAJIM TO P110, TURN LEFT TO R102, FROM P110 STRAIGHT TO GINGINDLOVU AND LEFT R66 TO RIGHT R102 AGAIN STRAIGHT TO EMPANGENI, AT EMPANGENI RAIL TAXI RANK OFF LOAD AND CONTINUE TO EMPANGENI TOP RANK, FROM EMPANGENI RAIL TAXI RANK TURN RIGHT TO TANNER ROAD TO MAIN ROAD TO MAXWELL STREET AND THEN TURN LEFT TO BYNNE STREET AND TURN RIGHT TO EMPANGENI TOP RANK AND RETURN.</p>
<p>6.1.1.3</p>	<p>4. FROM KRANSKOP TO STANGER AND RETURN. FROM KRANSKOP TAXI RANK TO ALWYN STREET AND TURN TO MAIN ROAD, FROM MAIN ROAD TURN LEFT R74 PASS MAPHUMALO STRAIGHT TO STANGER AT STANGER R74 TURN RIGHT KINGSHAKA ROAD AND LEFT LINK ROAD FROM LINK ROAD TURN RIGHT TO BALCOMB STREET AND RIGHT TO STANGER TAXI RANK AND RETURN.</p>
<p>6.1.1.4</p>	<p>6. KRANSKOP TO GREYTOWN. FROM KRANSKOP TAXI RANK TURN RIGHT ALWYN STREET, FROM ALWYN STREET TURN RIGHT MAIN ROAD AND TURN RIGHT R74 STRAIGHT TO GREYTOWN FROM DURBAN STREET TURN LEFT MAIKLAND STREET AND TURN RIGHT SARGEANT STREET TO GREYTOWN TAXI RANK AND RETURN.</p>



GAZETTE

REGION: ALL

GAZETTE PRINT DATE : 13 MAY 2015

GAZETTE EXPIRY DATE: 03 JUNE 2015

6.1.1.5	<p>7. KRANSKOP TO PIETERMARITZBURG AND RETURN FROM KRANSKOP TAXI RANK TURN RIGHT ALWYN STREET AND JOIN MAIN ROAD, FROM MAIN ROAD TURN RIGHT R74 AND THE N TURN LEFT AHERNS R33 TO LEFT MISPAH R33 DELIVER PASSENGERS TO PIETERMARITZBURG ON R33 ROAD, PICK AND DROP NEW HANOVER, MPOLWENI UNTIL PIETERMARITZBURGIN CHURCH STREET AND DELIVER THE PASSENGERS TOWN TO MASUKWANA TAXI ASSOCIATION AND RETURN.</p>
6.1.1.6	<p>11. KRANSKOP TO JOHANNESBURG AND RETURN. FROM KRANSKOP TAXI RANK JOIN ALWYN STREET AND TURN RIGHT AT MAIN ROAD STRAIGHT TO R74, TURN RIGHT AT R74 AND PASS GREYTOWN STILL USING R74 STRAIGHT TO WEENEN, JOIN R104 TO N11, FROM N11 RO N3 AND THEN M1, IN JOHANNESBURGFRFROM M1 WE JOIN JOE SLOVO STREET TO ANDERSON STREET AND THEN FROM ANDERSON TO COMMITION AND REACH WANDERES STREET AT WANDERES TAXI RANK AND RETURN.</p>



GAZETTE

REGION: ALL

GAZETTE PRINT DATE : 13 MAY 2015

GAZETTE EXPIRY DATE: 03 JUNE 2015

1) APP0039944	GAZETTE NUMBER: LGKZNG03-2015-MAY
2) AZ KHANYILE ID NO. 5808105558085	
3) P 1235 UMLAZI	
UMLAZI TOWNSHIP, DURBAN KWA ZULU-NATAL	
4031	
4) APPLICANT TYPE : BACKLOG CAPTURE	
5) IS STILL TO BE ACQUIRED	
6.1.1.1	<p>APPROVED ROUTES KWAMNYANDU TAXI OWNERS ASSOCIATION</p> <p>ROUTE 1: 1. FROM Z RANK, JOIN SPINAL ROAD, TURN RIGHT INTO SIMELNANE ROAD, TURN RIGHT INTO DINIZULU GROVE, TURN RIGHT INTO BHUBESI PLACE AA, TURN RIGHT INTO NGWENYA GROVE, TURN RIGHT INTO BOYI SIMELANE AVENUE, LEFT INTO MUGABE ROAD, LEFT INTO SOUTH SPINAL ROAD AND PROCEED AS PER ROUTE 5.</p>
6.1.1.2	<p>ROUTE 2 2. FROM Z RANK, JOIN SOUTH SPINAL ROAD, TURN RIGHT INTO CHICAGO CRESCENT AA AND RETURN RIGHT INTO SOUTH SPINAL ROAD TO CC SECTION, SOUTH SPINAL ROAD, TURN INTO BHAMBATHA STREET, TURN INTO SHAKA CIRCLE (BB). TURN RIGHT INTO BHAMBATHA STREET, TURN LEFT INTO JEQE LN, TURN RIGHT INTO MAFUKUZELA STREET, TURN LEFT INTO MSQHOBIZA CRESCENT, TURN LEFT INTO MNYANDU ROAD, TURN RIGHT INTO NANDI ROAD, LEFT INTO MAFUKUZELA STREET, RIGHT INTO JEQE LN, LEFT INTO SOUTH SPINAL ROAD AND PROCEED AND PROCEED AS PER ROUTE 5.</p>
6.1.1.3	<p>ROUTE 3 3. FROM Z RANK JOIN ROAD 2403 TO PHASE 4.5.6.7.8, LEFT INTO ROAD 2456 INTO ROAD 2474 AND RETURN ALONG ROAD 2456, RIGHT INTO ROAD 2403, RIGHT INTO 107159, RIGHT INTO SOUTH SPINAL ROAD, TURN INTO (MR60), UMBUMBULU ROAD TO Y SECTION PHILANI AREA AND RETURN, TURN LEFT INTO MR60, RIGHT INTO ROAD 2103 U SECTION, TURN LEFT INTO ROAD2108, RIGHT INTO MAYIBUYE DRIVE, TURN LEFT INTO GUM TREE CRESCENT, JOIN MAYIBUYE DRIVE AND PROCEED AS PER ROUTE 5.</p>
6.1.1.4	<p>ROUTE 4 4. FROM Z RANK JOIN MKHIWANE STREET, LEFT INTO MAYIBUYE DRIVE, TURN RIGHT INTO ROAD 1603, TURN RIGHT INTO UMDLEBE ROAD, RIGHT INTO BANANA ROAD, LEFT JOIN UMDLEBE ROAD, RIGHT INTO ROAD 1603 INTO ROAD 1703, 1702, UNIT 17, TURN RIGHT, JOIN MANGOSUTHU HIGHWAY AND PROCEED AS PER ROUTE 5.</p>



GAZETTE

REGION: ALL

GAZETTE PRINT DATE : 13 MAY 2015

GAZETTE EXPIRY DATE: 03 JUNE 2015

6.1.1.5 ROUTE 5

5.1. FROM Z RANK, JOIN SOUTH SPINAL ROAD, LEFT INTO ROAD 2631 INTO KING SENZANGAKHONA CLOSE AND RETURN RIGHT INTO SOUTH SPINAL ROAD, TURN RIGHT INTO ROAD 2403, INTO MAYIBUYE STREET, TURN LEFT INTO PHAMBILI ROAD, P SECTION, TURN RIGHT INTO MAYIBUYE DRIVE, TURN LEFT INTO ROAD 421 AND JOIN MANGOSUTHU HIGHWAY, V ROBOT, PASS EZIMBUZINI, PASS MSHIYENI HOSPITAL, PASS REUNION, JOIN M30, JOIN M4 FREEWAY TO DURBAN INTO WEST STREET TO POINT ROAD, TURN LEFT INTO FIELD STREET, TURN LEFT INTO PINE STREET, ALONG KINGSGATE TO MARKET, TO RANK 101/50 AND RETURN ALONG THE SAME ROUTE IN REVERSE.

5.2. FROM Z RANK JOIN MKHIWANE STREET, LEFT INTO MAYIBUYE DRIVE, TURN RIGHT INTO ROAD 1603, INTO EPHRAIM MDALA INTO MAPHUMULO ROAD, RIGHT INTO MANGOSUTHU HIGHWAY TO SOUTH COAST ROAD PASS WEMA, MOBENI, CLAIRWOOD, LEFT INTO EDWIN SWALES VC DRIVE RIGHT INTO SARNIA ROAD, INTO UMBILO ROAD, RIGHT INTO BEREA ROAD, LEFT INTO WARWICK AVENUE, RIGHT INTO ALICE STREET, RIGHT INTO MARKET ROAD AND PROCEED TO MARKET RANK 101/50, AND RETURN.

5.3. FROM MANGOSUTHU HIGHWAY, RIGHT INTO ROAD NO. 12 AND PROCEED TURNING LEFT INTO EZIMBUZINI TAXI RANK OR PROCEED JOINING OLD SOUTH COAST ROAD, RIGHT INTO SOUTH COAST ROAD, PROCEED TO JOIN M4 INKOSI ALBERT LUTHULI FREEWAY AND PROCEED TO RANK 101/50.

5.4. FROM MANGOSUTHU HIGHWAY TURN LEFT INTO OFF RAMP TO MSHIYENI HOSPITAL AND TURNING LEFT INTO AN ON RAMP TO MANGOSUTHU HIGHWAY INTO SOUTH COAST ROAD AND PROCEED TO THE M4 (INKOSI ALBERT LUTHULI FREEWAY). LEFT INTO MOORE ROAD OFF RAMP INTO WARWICK AVENUE, RIGHT INTO ALICE STREET, RIGHT INTO MARKET ROAD AND PROCEED TO RANK 101/50 ON MARKET ROAD.

OR

5.5. FROM M4 RIGHT INTO WEST STREET INTO POINT ROAD, RIGHT INTO BAY TERRACE, RIGHT INTO STANGER STREET, LEFT INTO ORDNANCE ROAD, INTO LEOPARD STREET, INTO WARWICK AVENUE, RIGHT INTO ALICE STREET, RIGHT INTO MARKET ROAD AND PROCEED TO RANK 101/50 ON MARKET ROAD AND RETURN SUBSTANTIALLY ALONG THE SAME ROUTE IN REVERSE.

5.6. FROM M4 LEFT INTO MOORE ROAD OFF RAMP INTO WARWICK AVENUE, RIGHT INTO ALICE STREET, RIGHT INTO GREY STREET, RIGHT INTO QUEEN STREET AND PROCEED TO RANK ON QUEEN OUTSIDE THE CATHEDRAL, RANK 101 AND RETURN SUBSTANTIALLY ALONG THE SAME ROUTE IN REVERSE.



GAZETTE

REGION: ALL

GAZETTE PRINT DATE : 13 MAY 2015

GAZETTE EXPIRY DATE: 03 JUNE 2015

<p>1) APP0039945</p> <p>2) BM MKHIZE ID NO. 6004135685085</p> <p>3) PO BOX 58 KRANSKOP KWAZULU-NATAL 3268</p> <p>4) APPLICANT TYPE : BACKLOG CAPTURE</p> <p>5) IS STILL TO BE ACQUIRED</p>	<p>GAZETTE NUMBER: LGKZNG03-2015-MAY</p>
<p>6.1.1.1</p>	<p>1. KRANSKOP TO DURBAN AND RETURN: FROM KRANSKOP TAXI RANK TURN RIGHT TO ALWYN STREET, FROM ALWYN TURN RIGHT TO MAIN ROAD, AND THEN TURN LEFT TO R74 DOWN TO STANGER. FROM STANGER JOIN N2 STRAIGHT TO DURBAN FROM N2 TURN LEFT TO M41 AND TURN LEFT TO M4, JOIN M17 FROM M4 TO UMNGENI ROAD AND TURN RIGHT TO LEOPOLD ROAD FROM THERE TO M13 BERE, TURN RIGHT TO WARWICK AVENUE FROM M13 BERE AND THEN JOIN M4 NORTH COAST ALICE STREET TO YMCA RANK IN DURBAN AND RETURN.</p>
<p>6.1.1.2</p>	<p>2. FROM KRANSKOP TO EMPANGENI AND RETURN FROM KRANSKOP TAXI RANK TO ALWYN STREET TURN RIGHT TO MAIN ROAD AND THEN TURN LEFT TO P74, FROM P74 TURN LEFT AT KWAJIM TO P110, TURN LEFT TO R102, FROM P110 STRAIGHT TO GINGINDLOVU AND LEFT R66 TO RIGHT R102 AGAIN STRAIGHT TO EMPANGENI, AT EMPANGENI RAIL TAXI RANK OFF LOAD AND CONTINUE TO EMPANGENI TOP RANK, FROM EMPANGENI RAIL TAXI RANK TURN RIGHT TO TANNER ROAD TO MAIN ROAD TO MAXWELL STREET AND THEN TURN LEFT TO BYNNE STREET AND TURN RIGHT TO EMPANGENI TOP RANK AND RETURN.</p>
<p>6.1.1.3</p>	<p>4. FROM KRANSKOP TO STANGER AND RETURN. FROM KRANSKOP TAXI RANK TO ALWYN STREET AND TURN TO MAIN ROAD, FROM MAIN ROAD TURN LEFT R74 PASS MAPHUMALO STRAIGHT TO STANGER AT STANGER R74 TURN RIGHT KINGSHAKA ROAD AND LEFT LINK ROAD FROM LINK ROAD TURN RIGHT TO BALCOMB STREET AND RIGHT TO STANGER TAXI RANK AND RETURN.</p>
<p>6.1.1.4</p>	<p>6. KRANSKOP TO GREYTOWN. FROM KRANSKOP TAXI RANK TURN RIGHT ALWYN STREET, FROM ALWYN STREET TURN RIGHT MAIN ROAD AND TURN RIGHT R74 STRAIGHT TO GREYTOWN FROM DURBAN STREET TURN LEFT MAIKLAND STREET AND TURN RIGHT SARGEANT STREET TO GREYTOWN TAXI RANK AND RETURN.</p>



GAZETTE

REGION: ALL

GAZETTE PRINT DATE : 13 MAY 2015

GAZETTE EXPIRY DATE: 03 JUNE 2015

6.1.1.5	7. KRANSKOP TO PIETERMARITZBURG AND RETURN FROM KRANSKOP TAXI RANK TURN RIGHT ALWYN STREET AND JOIN MAIN ROAD, FROM MAIN ROAD TURN RIGHT R74 AND THE N TURN LEFT AHERNS R33 TO LEFT MISPAH R33 DELIVER PASSENGERS TO PIETERMARITZBURG ON R33 ROAD, PICK AND DROP NEW HANOVER, MPOLWENI UNTIL PIETERMARITZBURGIN CHURCH STREET AND DELIVER THE PASSENGERS TOWN TO MASUKWANA TAXI ASSOCIATION AND RETURN.
---------	--



GAZETTE

REGION: ALL

GAZETTE PRINT DATE : 13 MAY 2015

GAZETTE EXPIRY DATE: 03 JUNE 2015

<p>1) APP0039946 2) I KHAN ID NO. 6202105060087 3) 718 HOUSE2 MONFORD CHATSWORTH KWA-ZULU NATAL 4092 4) APPLICANT TYPE : BACKLOG CAPTURE 5) IS STILL TO BE ACQUIRED</p>	<p>GAZETTE NUMBER: LGKZNG03-2015-MAY</p>
<p>6.1.1.1</p>	<p>1.1 FORWARD ROUTE NO.1.</p> <p>FROM RANK NO.44B, SOUTH SIDE OF ALICE STREET AND MARKET ROAD CORNER TO RANK NO.44D IN POINT ROAD AT FISHER STREET OR TO RANK 44C IN POINT ROAD AT SOUTHAMPTON STREET.</p> <p>ALONG ALICE STREET, INTO OLD FORT ROAD, LEFT INTO – [NMR AVENUE OR STANGER STREET] – RIGHT INTO SOMTSEU ROAD, RIGHT INTO BRICKHILL ROAD/PLAYFAIR ROAD, RIGHT INTO OLD FORT ROAD, LEFT INTO BRICKHILL ROAD, INTO POINT ROAD, INTO RANK 44D ON POINT ROAD AT FISHER STREET OR PROCEED TO RANK 44C ON POINT ROAD AT SOUTHAMPTON STREET.</p> <p>1.2 FORWARD ROUTE NO.2.</p> <p>FROM RANK 44A, SOUTH SIDE OF LEOPOLD STREET BEFORE MARKET ROAD TO RANK 44D IN POINT ROAD AT FISHER STREET OR TO RANK 44C IN POINT ROAD AT SOUTHAMPTON STREET.</p> <p>INTO MARKET ROAD, LEFT INTO WEST STREET, RIGHT INTO POINT ROAD INTO RANK 44D ON POINT ROAD AT FISHER STREET OR PROCEED TO RANK 44C IN POINT ROAD AT SOUTHAMPTON STREET.</p> <p>OR</p> <p>1.3. INTO MARKET ROAD, LEFT INTO WEST STREET, LEFT INTO POINT ROAD, INTO BRICKHILL ROAD, RIGHT INTO SOMTSEU ROAD, RIGHT INTO BRICKHILL ROAD/PLAYFAIR ROAD, RIGHT INTO OLD FORT ROAD, LEFT INTO BRICKHILL ROAD, INTO POINT ROAD, INTO RANK 44D ON POINT ROAD AT FISHER STREET OR PROCEED TO RANK 44C ON POINT ROAD AT SOUTHAMPTON STREET.</p>



GAZETTE

REGION: ALL

GAZETTE PRINT DATE : 13 MAY 2015

GAZETTE EXPIRY DATE: 03 JUNE 2015

6.1.1.2	<p>2. RETURN JOURNEY:</p> <p>2.1 RETURN ROUTE NO.1.</p> <p>FROM RANK 44D IN POINT ROAD AT FISHER STREET TO RANKS 44A AND 44B.</p> <p>ALONG POINT ROAD, LEFT INTO PINE STREET, RIGHT INTO RUSSELL STREET, LEFT INTO LEOPOLD STREET, [TO RANK 44A ON LEOPOLD STREET</p> <p>OR</p> <p>2.1.1. INTO CANONGATE ROAD, RIGHT INTO WARWICK AVENUE, INTO CENTENARY ROAD, INTO MARKET ROAD, LEFT INTO ALICE STREET, TO RANK 44B ON SOUTH EAST CORNER OF ALICE STREET AND MARKET ROAD.</p> <p>OR</p> <p>2.1.2. ALONG POINT ROAD, INTO BRICKHILL ROAD, LEFT INTO SOMTSEU ROAD, LEFT INTO – STANGER STREET, INTO PRINCE ALFRED STREET, RIGHT INTO ORDINANCE ROAD INTO LEOPOLD STREET TO RANK 44A ON LEOPOLD STREET.</p> <p>OR</p> <p>2.1.3. FROM SOMTSUE ROAD LEFT INTO NMR AVENUE INTO WALNUT ROAD RIGHT INTO ORDINANCE ROAD – INTO LEOPOLD STREET – TO RANK 44A ON LEOPOLD STREET NEAR BEREIA STATION</p> <p>OR</p> <p>2.1.4. LEOPOLD STREET, RIGHT INTO WARWICK AVENUE, INTO CENTENARY ROAD, “U” TURN BEFORE SYDENHAM ROAD BACK INTO CENTENARY ROAD, INTO MARKET ROAD, LEFT INTO ALICE STREET, TO RANK 44B ON SOUTH EAST CORNER OF ALICE STREET AND MARKET ROAD.</p> <p>2.2 RETURN ROUTE NO.2.</p> <p>FROM RANK 44C IN POINT ROAD AT SOUTHAMPTON STREET TO RANKS 44A AND 44B.</p> <p>ALONG POINT ROAD, INTO SHEPSTONE STREET, RIGHT INTO BELL STREET, LEFT INTO PRINCE STREET, INTO GILLESPIE STREET, LEFT INTO WEST STREET - INTO FAREWELL STREET, RIGHT INTO SMITH STREET, RIGHT INTO WARWICK AVENUE.</p> <p>OR</p> <p>2.2.1. RIGHT INTO POINT ROAD, INTO BRICKHILL ROAD, LEFT INTO SOMTSEU ROAD, LEFT INTO - STANGER STREET, INTO PRINCE ALFRED STREET.</p> <p>OR</p> <p>2.2.2. NMR AVENUE INTO WALNUT ROAD – RIGHT INTO ORDINANCE ROAD, INTO LEOPOLD STREET – TO RANK 44A ON LEOPOLD STREET NEAR BEREIA STATION.</p> <p>OR</p> <p>2.2.3. RIGHT INTO WARWICK AVENUE, INTO CENTENARY ROAD, TURN RIGHT BEFORE SYDENHAM ROAD</p> <p>BACK INTO CENTENARY ROAD, INTO MARKET ROAD, LEFT INTO ALICE STREET, TO RANK 44B ON SOUTH EAST CORNER OF ALICE STREET AND MARKET ROAD.</p> <p>OR</p> <p>2.2.4. ALONG POINT ROAD, INTO SHEPSTONE STREET INTO MAZZEPA STREET, RIGHT WINDER STREET, LEFT</p> <p>INTO POINT ROAD, LEFT INTO PINE STREET, RIGHT INTO RUSSELL STREET, LEFT INTO LEOPOLD STREET</p> <p>TO RANK 44A ON LEOPOLD STREET NEAR BEREIA STATION -</p> <p>OR</p> <p>2.2.5. RIGHT INTO WARWICK AVENUE, INTO CENTENARY ROAD, “U”TURN BEFORE SYDENHAM ROAD BACK INTO CENTENARY ROAD, INTO MARKET ROAD, LEFT INTO ALICE STREET, TO RANK 44B ON SOUTH EAST CORNER OF ALICE STREET AND MARKET ROAD.</p> <p>NB: PASSENGERS TO BE PICKED UP/DROPPED OFF ALONG THE ROUTE, ONLY AT TAXI STOPS PROVIDED BY THE MUNICIPALITY.</p>
---------	--



GAZETTE

REGION: ALL

GAZETTE PRINT DATE : 13 MAY 2015

GAZETTE EXPIRY DATE: 03 JUNE 2015

1) APP0039947	GAZETTE NUMBER: LGKZNG03-2015-MAY
2) I KHAN ID NO. 6202105060087	
3) 18 HOUSE 2 MONTFORD CHATSWORTH KWA-ZULU NATAL 4092	
4) APPLICANT TYPE : BACKLOG CAPTURE	
5) IS STILL TO BE ACQUIRED	
6.1.1.1	<p>1.1 FORWARD ROUTE NO.1.</p> <p>FROM RANK NO.44B, SOUTH SIDE OF ALICE STREET AND MARKET ROAD CORNER TO RANK NO.44D IN POINT ROAD AT FISHER STREET OR TO RANK 44C IN POINT ROAD AT SOUTHAMPTON STREET.</p> <p>ALONG ALICE STREET, INTO OLD FORT ROAD, LEFT INTO – [NMR AVENUE OR STANGER STREET] – RIGHT INTO SOMTSEU ROAD, RIGHT INTO BRICKHILL ROAD/PLAYFAIR ROAD, RIGHT INTO OLD FORT ROAD, LEFT INTO BRICKHILL ROAD, INTO POINT ROAD, INTO RANK 44D ON POINT ROAD AT FISHER STREET OR PROCEED TO RANK 44C ON POINT ROAD AT SOUTHAMPTON STREET.</p> <p>1.2 FORWARD ROUTE NO.2.</p> <p>FROM RANK 44A, SOUTH SIDE OF LEOPOLD STREET BEFORE MARKET ROAD TO RANK 44D IN POINT ROAD AT FISHER STREET OR TO RANK 44C IN POINT ROAD AT SOUTHAMPTON STREET.</p> <p>INTO MARKET ROAD, LEFT INTO WEST STREET, RIGHT INTO POINT ROAD INTO RANK 44D ON POINT ROAD AT FISHER STREET OR PROCEED TO RANK 44C IN POINT ROAD AT SOUTHAMPTON STREET.</p> <p>OR</p> <p>1.3. INTO MARKET ROAD, LEFT INTO WEST STREET, LEFT INTO POINT ROAD, INTO BRICKHILL ROAD, RIGHT INTO SOMTSEU ROAD, RIGHT INTO BRICKHILL ROAD/PLAYFAIR ROAD, RIGHT INTO OLD FORT ROAD, LEFT INTO BRICKHILL ROAD, INTO POINT ROAD, INTO RANK 44D ON POINT ROAD AT FISHER STREET OR PROCEED TO RANK 44C ON POINT ROAD AT SOUTHAMPTON STREET.</p>



GAZETTE

REGION: ALL

GAZETTE PRINT DATE : 13 MAY 2015

GAZETTE EXPIRY DATE: 03 JUNE 2015

6.1.1.2	<p>2. RETURN JOURNEY:</p> <p>2.1 RETURN ROUTE NO.1.</p> <p>FROM RANK 44D IN POINT ROAD AT FISHER STREET TO RANKS 44A AND 44B.</p> <p>ALONG POINT ROAD, LEFT INTO PINE STREET, RIGHT INTO RUSSELL STREET, LEFT INTO LEOPOLD STREET, [TO RANK 44A ON LEOPOLD STREET</p> <p>OR</p> <p>2.1.1. INTO CANONGATE ROAD, RIGHT INTO WARWICK AVENUE, INTO CENTENARY ROAD, INTO MARKET ROAD, LEFT INTO ALICE STREET, TO RANK 44B ON SOUTH EAST CORNER OF ALICE STREET AND MARKET ROAD.</p> <p>OR</p> <p>2.1.2. ALONG POINT ROAD, INTO BRICKHILL ROAD, LEFT INTO SOMTSEU ROAD, LEFT INTO – STANGER STREET, INTO PRINCE ALFRED STREET, RIGHT INTO ORDINANCE ROAD INTO LEOPOLD STREET TO RANK 44A ON LEOPOLD STREET.</p> <p>OR</p> <p>2.1.3. FROM SOMTSUE ROAD LEFT INTO NMR AVENUE INTO WALNUT ROAD RIGHT INTO ORDINANCE ROAD – INTO LEOPOLD STREET – TO RANK 44A ON LEOPOLD STREET NEAR BEREIA STATION</p> <p>OR</p> <p>2.1.4. LEOPOLD STREET, RIGHT INTO WARWICK AVENUE, INTO CENTENARY ROAD, “U” TURN BEFORE SYDENHAM ROAD BACK INTO CENTENARY ROAD, INTO MARKET ROAD, LEFT INTO ALICE STREET, TO RANK 44B ON SOUTH EAST CORNER OF ALICE STREET AND MARKET ROAD.</p> <p>2.2 RETURN ROUTE NO.2.</p> <p>FROM RANK 44C IN POINT ROAD AT SOUTHAMPTON STREET TO RANKS 44A AND 44B.</p> <p>ALONG POINT ROAD, INTO SHEPSTONE STREET, RIGHT INTO BELL STREET, LEFT INTO PRINCE STREET, INTO GILLESPIE STREET, LEFT INTO WEST STREET - INTO FAREWELL STREET, RIGHT INTO SMITH STREET, RIGHT INTO WARWICK AVENUE.</p> <p>OR</p> <p>2.2.1. RIGHT INTO POINT ROAD, INTO BRICKHILL ROAD, LEFT INTO SOMTSEU ROAD, LEFT INTO - STANGER STREET, INTO PRINCE ALFRED STREET.</p> <p>OR</p> <p>2.2.2. NMR AVENUE INTO WALNUT ROAD – RIGHT INTO ORDINANCE ROAD, INTO LEOPOLD STREET – TO RANK 44A ON LEOPOLD STREET NEAR BEREIA STATION.</p> <p>OR</p> <p>2.2.3. RIGHT INTO WARWICK AVENUE, INTO CENTENARY ROAD, TURN RIGHT BEFORE SYDENHAM ROAD</p> <p>BACK INTO CENTENARY ROAD, INTO MARKET ROAD, LEFT INTO ALICE STREET, TO RANK 44B ON SOUTH EAST CORNER OF ALICE STREET AND MARKET ROAD.</p> <p>OR</p> <p>2.2.4. ALONG POINT ROAD, INTO SHEPSTONE STREET INTO MAZZEPA STREET, RIGHT WINDER STREET, LEFT</p> <p>INTO POINT ROAD, LEFT INTO PINE STREET, RIGHT INTO RUSSELL STREET, LEFT INTO LEOPOLD STREET</p> <p>TO RANK 44A ON LEOPOLD STREET NEAR BEREIA STATION -</p> <p>OR</p> <p>2.2.5. RIGHT INTO WARWICK AVENUE, INTO CENTENARY ROAD, “U”TURN BEFORE SYDENHAM ROAD BACK INTO CENTENARY ROAD, INTO MARKET ROAD, LEFT INTO ALICE STREET, TO RANK 44B ON SOUTH EAST CORNER OF ALICE STREET AND MARKET ROAD.</p> <p>NB: PASSENGERS TO BE PICKED UP/DROPPED OFF ALONG THE ROUTE, ONLY AT TAXI STOPS PROVIDED BY THE MUNICIPALITY.</p>
---------	--

**GAZETTE**

REGION: ALL

GAZETTE PRINT DATE : 13 MAY 2015

GAZETTE EXPIRY DATE: 03 JUNE 2015

1) APP0039948		GAZETTE NUMBER: LGKZNG03-2015-MAY
2) ME GUMEDE ID NO. 7206015586080		
3) PO BOX 376 INGWAVUMA KWAZULUNATAL 3968		
4) APPLICANT TYPE : BACKLOG CAPTURE		
5) IS STILL TO BE ACQUIRED		
6.1.1.1	3. INGWAVUMA TO NGWANASE FROM INGWAVUMA TAXI RANK TURN LEFT TO P443 PASS BHAMBATHA, SIKHEMELELE, HELANDABA, EZANGOMENI ROAD ALONG P443 TO AND PROCEED TO NGWANASE TAXI RANK RETURN BACK USING THE SAME ROUTE.	



GAZETTE

REGION: ALL

GAZETTE PRINT DATE : 13 MAY 2015

GAZETTE EXPIRY DATE: 03 JUNE 2015

1)	APP0039952	GAZETTE NUMBER: LGKZNG03-2015-MAY
2)	MM HLONGWANE ID NO. 6809125798080	
3)	P O BOX 10628 MARIANHILL, PINETOWN KWAZULU-NATAL KWA-ZULU NATAL 3601	
4)	APPLICANT TYPE : BACKLOG CAPTURE	
5)	IS STILL TO BE ACQUIRED	
6.1.1.1	<p>ROUTE 3</p> <p>3. FROM TSHELIMNYAMA TO DURBAN, RANK NO. 107:</p> <p>USING THE SAME ROUTE IN 1 ABOVE TURN LEFT INTO ABBOT FRANCIS ROAD THEN LEFT AGAIN INTO RICHMOND ROAD (M1), RIGHT TURN INTO AN ON RAMP TO N3 FREEWAY TOWARDS DURBAN, DRIVE ALONG N3 AND TURN LEFT INTO BEREA ROAD NORTH, RIGHT INTO BOTANIC GARDENS, LEFT INTO BEREA ROAD AND TURN LEFT INTO LANCERS ROAD THEN RIGHT INTO WILLS ROAD AND LEFT INTO WARWICK AVENUE AND PARK IN RANK NO. 107.</p> <p>3.1 RETURN ROUTE:</p> <p>FROM RANK 107 ALONG WARWICK AVENUE AND TURN LEFT INTO CANNONGATE ROAD, RIGHT JOINING AN ON RAMP INTO N3 FREEWAY. PROCEED ALONG AND TURN LEFT ON AN OFF RAMP INTO RICHMOND ROAD (M1) AND DRIVE BACK TO THE STARTING POINT USING THE SAME FORWARD ROUTE IN REVERSE.</p>	
6.1.1.2	<p>APPROVED ROUTES</p> <p>TSHELIMNYAMA TAXI ASSOCIATION</p> <p>ROUTE 1</p> <p>1. FROM TSHELIMNYAMA TO PINETOWN, VIA EMMAUS "MAWOSI":</p> <p>1.1 FORWARD ROUTE:</p> <p>FROM TSHELIMNYAMA TAXI RANK TURN LEFT INTO ABBOT FRANCIS ROAD, THEN LEFT INTO RICHMOND ROAD (M1). DRIVE ALONG AND THEN TURN LEFT INTO ALEXANDER ROAD AND LEFT INTO ALBERT ROAD. RIGHT TURN INTO WESTMEAD ROAD AND LEFT INTO EMMAUS ROAD. DRIVE ALONG THE RESIDENTIAL AREA AT EMMAUS TO A DESIGNATED PICK-UP POINT/ DROP-OFF POINT AND PROCEED ALONG EMMAUS ROAD, TURN RIGHT INTO WESTMEAD ROAD, THEN LEFT INTO RICHMOND ROAD BECOMING OLD MAIN ROAD (M31). TURN RIGHT INTO ANDERSON STREET AND PROCEED TO ANDERSON TAXI RANK IN PINETOWN.</p> <p>1.2 RETURN ROUTE BACK TO THE STARTING POINT AT TSHELIMNYAMA:</p> <p>FROM ANDERSON TAXI RANK TURN LEFT INTO ANDERSON STREET AND LEFT INTO OLD MAIN ROAD (M31) BECOMING RICHMOND ROAD, DRIVE BACKWARDS TO ALL DROP-OFF POINTS USING THE FORWARD ROUTE IN REVERSE.</p>	
6.1.1.3	<p>ROUTE 2</p> <p>2. FROM TSHELIMNYAMA TO WESTMEAD:</p> <p>FROM TSHELIMNYAMA TAXI RANK DRIVE ALONG AS STATED IN ROUTE 1 ABOVE. ALONG RICHMOND ROAD M1 TURN LEFT INTO SWANFIELD ROAD, LEFT AGAIN INTO AUBREY ROAD. LEFT INTO GILLITS ROAD AND THEN LEFT INTO WESTMEAD TAXI STOP AND RETURN ALONG GILLITS ROAD, TURN RIGHT INTO SWANFIELD ROAD AND RIGHT AGAIN INTO RICHMOND ROAD (M1). DRIVE BACKWARDS TO THE STARTING POINT USING THE FORWARD ROUTE IN REVERSE.</p>	

**GAZETTE**

REGION: ALL

GAZETTE PRINT DATE : 13 MAY 2015

GAZETTE EXPIRY DATE: 03 JUNE 2015

1) APP0039953	GAZETTE NUMBER: LGKZNG03-2015-MAY
2) SP BHENGU ID NO. 4712165662087	
3) 73 COOPER FIELD CRESCENT NEWLANDS WEST KWA-ZULU NATAL 4037	
4) APPLICANT TYPE : BACKLOG CAPTURE	
5) IS STILL TO BE ACQUIRED	
6.1.1.1	<p>1.MTSEBHENI TO DURBAN VIA EKUKHANYENI</p> <p>1.1EKUKHANYENI TO DURBAN</p> <p>FROM EMTSHEBHENI TAXI RANK(DESPATCHING POINT)ONM25/MR93, ALONG MR93, AROUND THE CIRCLE, PROCEED AND TURNING RIGHT INTO M27, ALONG M27 AND PROCEED INTO EKUKHANYENI, RETURN ALONG M27, TURNING LEFT INTO MR93, ALONG MR93, INTO KWAMASHU HIGHWAY(M25), ALONG M25, RIGHT INTO N2, ALONG THE N2, TURNING LEFT AT THE OFF-RAMP TO M21(INANDA ROAD), LEFT INTO INANDA ROAD, INTO SEA COW LAKE ROAD, RIGHT INTO NORTH COAST ROAD, INTO UMGENI ROAD AND CONTINUE AS PER(1.4)OR(1.5)BELOW, PICKING UP AND DROPPING OFF EN ROUTE.</p>
6.1.1.2	<p>1.2AMATIWE(SS)INANDA TO DURBAN</p> <p>FROM EMTSHEBHENI TAXI RANK ON MR25/MR93, ALONG MR93, AROUND THE CIRCLE, PROCEED TURNING RIGHT INTO M27, AND PROCEED TO AMATIKWE(SS), AND RETURN ALONG M27, TURN LEFT INTO MR93, ALONG MR93, INTO KWAMASHU HIGHWAY(M25), ALONG M25, RIGHT INTO N2, ALONG N2, LEFT INTO INANDA ROAD(M21)OFF-RAMP, LEFT INTO INANDA ROAD, ALONG INANDA ROAD, INTO SEA COW LAKE ROAD, RIGHT INTO NORTH COAST ROAD, INTO UMGENI ROAD, AND CONTINUE AS PER (1.4)OR(1.5)BELOW.</p>
6.1.1.3	<p>1.3 NYONI THWELENYE TO DURBAN</p> <p>FROM EMTSHEBHENI TAXI RANK ON MR25/MR93, AROUND THE CIRCLE, TURNING RIGHT INTO M27, ALONG M27, PASSING HLOLOHOLO AND PROCEED ALONG ROAD TO NYONI THWELENYE, AND RETURN TO M27, ALONG M27, LEFT INTO MR93, ALONG MR93, INTO MR936, INTO KWAMASHU HIGHWAY(M25),ALONG M25, RIGHT INTO THE N2,LEFT INTO INANDA ROAD(M21) OFF-RAMP, LEFT INTO INANDA ROAD, ALONG INANDA ROAD, INTO SEA COW LAKE ROAD, RIGHT INTO NORTH COAST ROAD, INTO UMGENI ROAD AND CONTINUE AS PER(1.4)OR (1.5) BELOW.</p>
6.1.1.4	<p>1.4 MTSHEBHENI TO DURBAN VIA NGOQOKAZI:</p> <p>NGOQOKAZI TO DURBAN</p> <p>FROM THE STARTING POINT AT EMTSHEBHENI TAXI RANK ON MR25/MR93,ALONG MR93 AROUND THE CIRCLE, TURNING RIGHT INTO M27, ALONG M27, LEFT INTO MR93/M25, ALONG M25, INTO KWAMASHU HIGHWAY(M25), TURN RIGHT INTO N2, ALONG THE N2, TURN LEFT INTO THE M21 (INANDA ROAD)OFF-RAMP, LEFT INTO M21, INTO SEA COW LAKE ROAD, RIGHT INTO NORTH COAST ROAD, -(INTO SOLDIER'S WAY AND PROCEED TO SOLDIER'S WAY TAXI RANK), OR (RIGHT INTO LEOPOLD STREET, RIGHT INTO WARWICK AVENUE, INTO CENTENARY ROAD AND PROCEED TO CENTENARY ROAD TAXI RANK).</p>



GAZETTE

REGION: ALL

GAZETTE PRINT DATE : 13 MAY 2015

GAZETTE EXPIRY DATE: 03 JUNE 2015

6.1.1.5	<p>1.5 EMTSHEBHENI TO DURBAN VIA CONGO INANDA: CONGO TO DURBAN FROM THE STARTING POINT AT EMSTHEBHENI TAXI RANK ON M25/MR93, ALONG MR93 AROUND THE CIRCLE, TURNING RIGHT INTO M27, ALONG M27, TURNING RIGHT INTO UN-NAMED ROAD AND PROCEED TO CONGO AND RETURN ALONG THE SAME ROUTE TURNING LEFT INTO M27, ALONG M27, TURN LEFT INTO MR93, ALONG MR93, INTO KWAMASHU HIGHWAY (M25), INTO NORTH COAST ROAD (R12), INTO UMGENI ROAD, -(INTO SOLDIER'S WAY AND PROCEED TO SOLDIER'S WAY TAXI RANK), OR (RIGHT INTO LEOPOLD STREET, RIGHT INTO WARWICK AVENUE, INTO CENTENARY ROAD, AND PROCEED TO CENTENARY ROAD TAXI RANK).</p> <p>ALTERNATIVELY</p> <p>UMGENI ROAD, -(LEFT INTO ARGYLE ROAD, RIGHT INTO BRICKHILL ROAD, INTO POINT ROAD, RIGHT INTO BAY TERRACE, RIGHT INTO STANGER STREET, LEFT INTO ORDNANCE ROAD, LEFT INTO SOLDIER'S WAY, RIGHT INTO QUEEN STREET, RIGHT INTO FIELD STREET AND PROCEED TO SOLDIER'S WAY TAXI RANK).</p> <p>OR</p> <p>SOLDIER'S WAY, RIGHT INTO QUEEN STREET, INTO RUSSEL STREET, LEFT INTO LEOPOLD STREET, RIGHT INTO WARWICK AVENUE, INTO CENTENARY ROAD AND PROCEED TO CENTENARY ROAD TAXI RANK.</p> <p>OR</p> <p>SOLDIER'S WAY, RIGHT INTO PINE STREET, INTO RUSSEL STREET, LEFT INTO LEOPOLD STREET, RIGHT INTO WARWICK AVENUE, INTO CENTENARY ROAD AND PROCEED TO CENTENARY ROAD TAXI RANK.</p> <p>OR</p> <p>RIGHT INTO LEOPOLD STREET, RIGHT INTO WARWICK AVENUE, RIGHT INTO ALICE STREET, RIGHT INTO SOLDIER'S WAY AND PROCEED TO SOLDIER'S WAY TAXI RANK.</p>
6.1.1.6	<p>1.6 EMSTHEBHENI TO DURBAN VIA EMACHOBENI (INANDA) GWALA'S HOUSE FROM THE STARTING POINT AT EMSTHABHENI TAXI RANK ON M25/MR93, ALONG MR93, AROUND THE CIRCLE, PROCEED STRAIGHT PASSING INANDA POLICE STATION, ALONG NEWLANDS EXPRESS WAY (D138), ALONG NEWLANDS EXPRESS WAY, TURNING LEFT INTO DALMENY ROAD, CONTINUE PASSING (ETHEMBENI) STORE TO EMEPHENI AND RETURN ALONG DALMENNY ROAD, TURNING LEFT INTO NEWLANDS EXPRESS WAY, PROCEED ALONG NEWLANDS EXPRESS WAY TO GWALA'S HOUSE AND RETURN ALONG NEWLANDS EXPRESS WAY, INTO MR93, ALONG MR93, INTO KWAMASHU HIGHWAY (M25), ALONG M25, RIGHT INTO N2, ALONG N2, LEFT INTO M25 OFF-RAMP, -(LEFT INTO M21 (INANDA ROAD), ALONG M21, INTO SEA COW LAKE ROAD, RIGHT INTO NORTH COAST ROAD, RIGHT INTO NORTH COAST ROAD OR PROCEED ALONG THE OFF-RAMP, TURN LEFT INTO M19 (UMGENI ROAD) INTO UMGENI ROAD (R102), ALONG UMGENI ROAD, AND CONTINUE AS PER (1.4) OR (1.5)</p>
6.1.1.7	<p>1.7 NGONGCWENI FROM THE TAXI RANK AT EMSTHEBHENI ON M25/MR93, ALONG MR93 PASSING THE TRAFFIC CIRCLE INTO NEWLANDA EXPRESS WAY (P138), ALONG P138, TURNING RIGHT AFTER PASSING EMASTEBHENI, CONTINUE ALONG THE ROAD P138, TURNING RIGHT AFTER PASSING EMASTEBHISINI, CONTINUE ALONG THE ROAD TURNING RIGHT INTO OLD MACHOBENI ROAD, ALONG OLD MACHOBENI ROAD, TURN LEFT NEAR THE OLD POST OFFICE BUILDING AND CONTINUE PASSING ZIMELENI STORE, CONTINUE PASSING VUSUKUKHANYA PRIMARY SCHOOL. AT THE T-JUNCTION WITH M27 AND PROCEED UNTIL THE T-JUNCTION WITH M27 AND PROCEED TO EMTSHEBHENI TAXI RANK ON M25/MR93.</p>



GAZETTE

REGION: ALL

GAZETTE PRINT DATE : 13 MAY 2015

GAZETTE EXPIRY DATE: 03 JUNE 2015

6.1.1.8	<p>1.8 EMTSHEBHENI TO DURBAN VIA NAMIBIA (INANDA): NAMIBIA TO DURBAN FROM THE STARTING POINT AT EMTSHEBHENI TAXI RANK ON M25/MR93, ALONG MR93 AROUND THE CIRCLE, PROCEED STRAIGHT PASSING INANDA POLICE STATION, ALONG NEWLANDS EXPRESS WAY, TURNING INTO F16 TREE ROAD, ALONG F16 TREE ROAD, TURNING LEFT INTO AN UN-NAMED ROAD TO NAMIBIA, CONTINUE ALONG AN UN-NAMED ROAD, TURN RIGHT INTO F16 TREE ROAD, RIGHT INTO NEWLANDS EXPRESS WAY, ALONG NEWLANDS EXPRESS WAY, INTO MR93, ALONG MR93, INTO KWAMASHU HIGHWAY (M25), ALONG M25, TURN RIGHT INTO N2, ALONG N2, LEFT INTO M21 OFF-RAMP, CONTINUE ALONG THE OFF-RAMP TO THE INTERSECTION WITH M19 (UMGENI ROAD), LEFT INTO M19, INTO UMGENI ROAD (R102), ALONG UMGENI ROAD AND CONTINUE AS PER (1.4) OR (1.5) ABOVE.</p>
6.1.1.9	<p>1.9 INANDA GLEBE/NAMIBIA/MASTEBHINI/NONHLANHLA'S PLACE FROM EMTSHEBHENI TAXI RANK ON M25/MR93, ALONG THE M25, PASSING THE TRAFFIC CIRCLE, INTO NEWLANDS EXPRESS WAY (P138), PASSING INANDA POLICE STATION-(INTO EMASTEBHISINI OR TURN LEFT INTO BHEKUZULU DRIVE, ALONG BHEKUZULU DRIVE, TURN LEFT INTO A ROAD LEADING TO NAMIBIA AND RETURN TURNING TO BHEKUZULU DRIVE OR TURNING LEFT INTO ITHENDE DRIVE PASSING THE FIRST LEFT, TURNING LEFT JUST BEFORE ETHEMBENI BUTCHERY, ALONG THIS ROAD UNTIL THE T-JUNCTION WITH BHEKUZULU DRIVE, TURN LEFT INTO BHEKUZULU DRIVE, RIGHT INTO P138 AND PROCEED TO TAXI RANK IN EMTSHEBHENI ON M25/MR93.</p>
6.1.1.10	<p>2. EMTSHEBHENI TO UMHLANGA ROCKS FROM EMTSHEBHENI TAXI RANK ON M25/MR93, ALONG MR93, INTO KWAMASHU HIGHWAY (M25), ALONG THE M25, LEFT INTO THE N2, ALONG THE N2, LEFT INTO AN OFF-RAMP TO THE M41, RIGHT INTO THE M41, ALONG THE M41, LEFT INTO AN OFF-RAMP TO UMHLANGA ROCKS DRIVE, LEFT INTO UMHLANGA ROCKS DRIVE, INTO LIGHTHOUSE ROAD, LEFT INTO TANAGER WAY TO AN APPROVED TAXI RANK ON TANAGER WAY.</p>



GAZETTE

REGION: ALL

GAZETTE PRINT DATE : 13 MAY 2015

GAZETTE EXPIRY DATE: 03 JUNE 2015

6.1.1.1 1	<p>ROUTE 2</p> <p>2. EMTSHEBHENI TO UMHLANGA ROCKS</p> <p>2.1. FROM EMTSHEBHENI TAXI RANK ON M25/MR93, ALONG MR93, INTO KWAMASHU HIGHWAY (M25), ALONG THE M25, LEFT INTO THE N2, ALONG THE N2, LEFT INTO AN OFF-RAMP TO THE M41, RIGHT INTO THE M41, ALONG THE M41, LEFT INTO AN OFF-RAMP TO UMHLANGA ROCKS DRIVE, LEFT INTO UMHLANGA ROCKS DRIVE, INTO LIGHTHOUSE ROAD, LEFT INTO TANAGER WAY TO THE APPROVED TAXI RANK IN TANAGER WAY.</p> <p>RETURN ROUTE: UMHLANGA ROCKS TO EMTSHEBHENI</p> <p>2.2. FROM AN APPROVED TAXI RANK IN TANAGER WAY, ALONG TANAGER WAY, RIGHT INTO LAGOON DRIVE, RIGHT INTO LIGHTHOUSE ROAD, INTO UMHLANGA ROCKS DRIVE, ALTERNATE 1 : RIGHT INTO THE ON-RAMP TO THE M41, ALONG THE M41, LEFT INTO THE N2, ALONG THE N2, LEFT INTO THE OFF-RAMP TO KWAMASHU HIGHWAY (M25), RIGHT INTO KWAMASHU HIGHWAY, ALONG M25, INTO MR93, AND PROCEED TO EMTSHEBHENI TAXI RANK ON M25/MR93.</p> <p>ALTERNATE 2 : UMHLANGA ROCKS DRIVE, RIGHT INTO BLACKBURN ROAD, RIGHT INTO NORTH COAST ROAD, INTO KWAMASHU HIGHWAY (M25), ALONG THE M25, INTO MR93 AND PROCEED TO EMTSHEBHENI TAXI RANK ON M25/MR93.</p> <p>RESTRICTION NO SETTING DOWN OF PASSENGERS ON UMHLANGA ROCKS DRIVE AND BLACKBURN ROAD ON RETURN LEG, PASSENGERS TO BE DROPPED OFF ONLY ON FORWARD LEG.</p>
6.1.1.1 2	<p>1.10 PUTCO DEPORT TO DURBAN VIA MSHAYAZAFE</p> <p>FROM EMTSHEBHENI TAXI RANK ON M25/MR93, ALONG M25, TURN RIGHT INTO KWAMSHAYAZAFE (OLD CASSIM STORE), PROCEED ALONG THAT ROAD, TURNING RIGHT BEFORE DEPORT, PROCEED ALONG THE NARROW ROAD AND RETURN TURNING RIGHT INTO M25 AND PROCEED AS IN (1.4) OR (1.5) ABOVE.</p>
6.1.1.1 3	<p>1.11 PUTCO DEPORT/SPORTS GROUND/SAWOTI</p> <p>FROM EMTSHEBHENI TAXI RANK ON M25/MR93, ALONG M25, PASSING SHEMA MEMORIAL/KWAMAWULA, TURN LEFT INTO A ROAD OPPOSITE THE ROAD LEADING TO THE OLD PUTCO DEPORT, ALONG THIS ROAD TURNING LEFT JUST AFTER THE SPORTS GROUND, CONTINUE PASSING KWASAWOTI, AT THE T-JUNCTION TURN RIGHT PROCEEDING UNTIL THE T-JUNCTION WHICH BECOMES WESTHAM DRIVE, TURN RIGHT PASSING THE SPORTS GROUND, TURN LEFT INTO M25.</p>



GAZETTE

REGION: ALL

GAZETTE PRINT DATE : 13 MAY 2015

GAZETTE EXPIRY DATE: 03 JUNE 2015

1) APP0039954	GAZETTE NUMBER: LGKZNG03-2015-MAY
2) MM HLONGWANE ID NO. 6809125798080	
3) P O BOX 10628	
MARIANHILL, PINETOWN	
KWAZULU-NATAL	
KWA-ZULU NATAL	
3601	
4) APPLICANT TYPE : BACKLOG CAPTURE	
5) IS STILL TO BE ACQUIRED	
6.1.1.1	<p>APPROVED ROUTES TSHELIMNYAMA TAXI ASSOCIATION ROUTE 1 1. FROM TSHELIMNYAMA TO PINETOWN, VIA EMMAUS "MAWOSI":</p> <p>1.1 FORWARD ROUTE: FROM TSHELIMNYAMA TAXI RANK TURN LEFT INTO ABBOT FRANCIS ROAD, THEN LEFT INTO RICHMOND ROAD (M1). DRIVE ALONG AND THEN TURN LEFT INTO ALEXANDER ROAD AND LEFT INTO ALBERT ROAD. RIGHT TURN INTO WESTMEAD ROAD AND LEFT INTO EMMAUS ROAD. DRIVE ALONG THE RESIDENTIAL AREA AT EMMAUS TO A DESIGNATED PICK-UP POINT/ DROP-OFF POINT AND PROCEED ALONG EMMAUS ROAD, TURN RIGHT INTO WESTMEAD ROAD, THEN LEFT INTO RICHMOND ROAD BECOMING OLD MAIN ROAD (M31). TURN RIGHT INTO ANDERSON STREET AND PROCEED TO ANDERSON TAXI RANK IN PINETOWN.</p> <p>1.2 RETURN ROUTE BACK TO THE STARTING POINT AT TSHELIMNYAMA: FROM ANDERSON TAXI RANK TURN LEFT INTO ANDERSON STREET AND LEFT INTO OLD MAIN ROAD (M31) BECOMING RICHMOND ROAD, DRIVE BACKWARDS TO ALL DROP-OFF POINTS USING THE FORWARD ROUTE IN REVERSE.</p>
6.1.1.2	<p>ROUTE 2 2. FROM TSHELIMNYAMA TO WESTMEAD:</p> <p>FROM TSHELIMNYAMA TAXI RANK DRIVE ALONG AS STATED IN ROUTE 1 ABOVE. ALONG RICHMOND ROAD M1 TURN LEFT INTO SWANFIELD ROAD, LEFT AGAIN INTO AUBREY ROAD. LEFT INTO GILLITS ROAD AND THEN LEFT INTO WESTMEAD TAXI STOP AND RETURN ALONG GILLITS ROAD, TURN RIGHT INTO SWANFIELD ROAD AND RIGHT AGAIN INTO RICHMOND ROAD (M1). DRIVE BACKWARDS TO THE STARTING POINT USING THE FORWARD ROUTE IN REVERSE.</p>
6.1.1.3	<p>ROUTE 3 3. FROM TSHELIMNYAMA TO DURBAN, RANK NO. 107:</p> <p>USING THE SAME ROUTE IN 1 ABOVE TURN LEFT INTO ABBOT FRANCIS ROAD THEN LEFT AGAIN INTO RICHMOND ROAD (M1), RIGHT TURN INTO AN ON RAMP TO N3 FREEWAY TOWARDS DURBAN, DRIVE ALONG N3 AND TURN LEFT INTO BEREA ROAD NORTH, RIGHT INTO BOTANIC GARDENS, LEFT INTO BEREA ROAD AND TURN LEFT INTO LANCERS ROAD THEN RIGHT INTO WILLS ROAD AND LEFT INTO WARWICK AVENUE AND PARK IN RANK NO. 107.</p> <p>3.1 RETURN ROUTE: FROM RANK 107 ALONG WARWICK AVENUE AND TURN LEFT INTO CANNONGATE ROAD, RIGHT JOINING AN ON RAMP INTO N3 FREEWAY. PROCEED ALONG AND TURN LEFT ON AN OFF RAMP INTO RICHMOND ROAD (M1) AND DRIVE BACK TO THE STARTING POINT USING THE SAME FORWARD ROUTE IN REVERSE.</p>



GAZETTE

REGION: ALL

GAZETTE PRINT DATE : 13 MAY 2015

GAZETTE EXPIRY DATE: 03 JUNE 2015

<p>1) APP0039955 2) RS NXUMALO ID NO. 6804185417085 3) P O BOX 20414 LYNFIELD KWAZULU NATAL 3213 4) APPLICANT TYPE : BACKLOG CAPTURE 5) IS STILL TO BE ACQUIRED</p>	<p>GAZETTE NUMBER: LGKZNG03-2015-MAY</p>
<p>6.1.1.1</p>	<p>CONDITIONS:</p> <ol style="list-style-type: none"> 1. PASSENGERS MAY BE PICKED UP AND/OR SET DOWN ONLY AT DESIGNATED TAXI RANK OR TAXI STOP, WHICH SHALL EXCLUDE BUS STOPS. 2. ON THE IN BOUND TRIP TO DURBAN, PINETOWN AND PIETERMARITZBURG NO PASSENGERS MAY BE PICKED UP EN ROUTE FROM ENTERING THE N3 OR M13, UNTIL REACHING THE DESTINATION TAXI RANK. 3. ON THE RETURN TRIP TO FREDVILLE, NO PASSENGERS MAY BE SET DOWN UNTIL LEAVING THE N3 OR M13 4. ENTRY OR RANKING ON PRIVATE PROPERTY IS NOT PERMITTED WITHOUT WRITTEN PERMISSION OF THE LANDLORD, A COPY OF WHICH MUST BE SUPPLIED TO THE BOARD. 5. WITHOUT HAVING ENTERED INTO AN AGREEMENT WITH OTHER OPERATORS ON A COMMON ROUTE, AS CONTEMPLATED BY SECTION 88(2)(B) OF ACT 22 OF 2000, THE PICKING UP OR SETTING DOWN OF PASSENGERS ON SUCH ROUTE IS NOT PERMITTED. A COPY OF SUCH AGREEMENT MUST BE SUPPLIED TO THE BOARD. 6. AT RANKS, WHETHER ON – STREET OR OFF – STREET, ONLY THE TAXIS THAT CAN BE ACCOMMODATED IN THE DEMARCATED AREA MAY OCCUPY THE RANK, EXCESS VEHICLES MUST HOLD ELSEWHERE AT DESIGNATED HOLDING AREAS. 7. RANK PERMITS OR LETTERS OF AUTHORITY MUST BE PRODUCED IN RESPECT OF ALL RANKS IN MUNICIPAL AREAS, IN PARTICULAR MAJOR TOWNS AND CITIES SUCH AS PINETOWN, PIETERMARITZBURG AND DURBAN. 8. THE ALLOCATION OF ANY ROUTE OR PORTION OF A ROUTE IS SUBJECT TO THE CONDITION THAT IT HAS BEEN APPROVED AND ALLOCATED IN GOOD FAITH AND THAT SUCH ROUTE WILL BE INVALID SHOULD IT TRANSPIRE THAT THE ROUTE OR PORTION THEREOF WILL, OR HAS CAUSED CONFLICT DUE TO IT HAVING BEEN APPROVED BASED ON INCORRECT OR FALSE INFORMATION SUPPLIED TO THE BOARD OR AS A RESULT OF AN ERROR. IN SUCH INSTANCE THE OPERATING LICENCE MUST BE RETURNED TO THE BOARD FOR CORRECTION. 9. PICKING UP OR SETTING DOWN OF PASSENGERS ON THE N3 AND / OR NEAR THE PAVILLION SHOPPING CENTRE IS SPECIFICALLY FORBIDDEN. 10. THE VEHICLE MUST BE COVERED BY MOTOR VEHICLE INSURANCE AS WELL AS PERSONAL LIABILITY INSURANCE



GAZETTE

REGION: ALL

GAZETTE PRINT DATE : 13 MAY 2015

GAZETTE EXPIRY DATE: 03 JUNE 2015

6.1.1.2	<p>APPROVED ROUTES FREDVILLE TAXI ASSOCIATION ROUTE 1 1. FREDVILLE INCHANGA TO CATO RIDGE ABATTOIR FROM FREDVILLE TAXI RANK TURN RIGHT INTO P1-3/R103 TURN RIGHT INTO P423/ EDDIE HAGAN DRIVE TOWARD CATO RIDGE ABATTOIR AND RANK AT THE ABATTOIR, RETURN ALONG THE SAME ROUTE TO FREDVILLE IN REVERSE.</p>
6.1.1.3	<p>ROUTE 2 1. FREDVILLE INCHANGA TO PIETERMARITZBURG FROM FREDVILLE TAXI RANK, TURN RIGHT INTO P1-3 / R103 PASS RADNOR CALTEX FILLING STATION, CATO RIDGE DROPPING PASSENGERS, RIGHT INTO N3, RIGHT INTO P418, RIGHT INTO P1-3, TURN AROUND AT CAMPERDOWN MAGISTRATE COURT PROCEED ALONG P1, REJOIN N3 AT UMLAAS ROAD TOWARDS PIETERMARITZBURG. FROM THE N3 TURN LEFT INTO OLD GREYTOWN ROAD/ CHURCH STREET, RIGHT INTO EAST STREET, LEFT INTO PIETERMARITZ STREET, RIGHT INTO PINE STREET, RIGHT INTO BERG STREET AND PROCEED TO THE TAXI RANK AT CORNER OF BERG AND RETIEF STREET AND RETURN INTO AND ALONG BERG STREET, RIGHT INTO EAST STREET, LEFT INTO OLD GREYTOWN ROAD, RIGHT INTO ON – RAMP INTO AND ALONG THE N3 TOWARDS CAMPERDOWN AND FOLLOW THE FORWARD ROUTE IN REVERSE TO FREDVILLE.</p>
6.1.1.4	<p>ROUTE 3 3. FREDVILLE INCHANGA TO HAMMARSDALE FROM FREDVILLE TAXI RANK, TURN RIGHT INTO P1-3, TURN LEFT INTO P245, TURN RIGHT INTO P385, PROCEED ALONG P385 TOWARDS HAMMARSDALE, TURN LEFT INTO KELLY ROAD AND RANK OUTSIDE BEE GEE AND RETURN ALONG THE SAME ROUTE TO FREDVILLE IN REVERSE.</p>
6.1.1.5	<p>ROUTE 4 4. FREDVILLE INCHANGA TO HILLCREST 4.1.FROM FREDVILLE TAXI RANK, TURN RIGHT INTO P1-3M, LEFT INTO P245, LEFT INTO N3, LEFT INTO M13, LEFT INTO KASSIER ROAD DROPPING PASSENGERS, RIGHT INTO OLD MAIN ROAD (R103) TOWARDS HILLCREST, LEFT INTO INANDA ROAD (M33), RIGHT INTO HILLCREST TAXI RANK AND RETURN ALONG THE SAME ROUTE TO FREDVILLE IN REVERSE. 4.2 FROM FREDVILLE TAXI RANK, TURN LEFT INTO P1-3 PROCEED ALONG P1-3/ R103 TOWARDS HILLCREST PASS DRUMMOND, BOTHA'S HILL DROPPING PASSENGERS LEFT INTO INANDA ROAD, RIGHT INTO HILLCREST TAXI RANK AND RETURN ALONG THE SAME ROUTE TO FREDVILLE IN REVERSE.</p>



GAZETTE

REGION: ALL

GAZETTE PRINT DATE : 13 MAY 2015

GAZETTE EXPIRY DATE: 03 JUNE 2015

6.1.1.6	<p>ROUTE 5 5.FREDVILLE INCHANGA TO PINETOWN FROM FREDVILLE TAXI RANK, TURN RIGHT INTO P1-3, TURN LEFT INTO P245, LEFT INTO N3, LEFT INTO M13, PASS EMBERTON GILLITS, MAYTIME STORES, KLOOF DROPPING PASSENGERS PASS FIELDS HILL LEFT INTO OLD MAIN ROAD, RIGHT INTO ANDERSON ROAD INTO ANDERSON ROAD TAXI RANK AND RETURN ALONG THE SAME ROUTE TO FREDVILLE IN REVERSE.</p>
6.1.1.7	<p>ROUTE 6 6. FREDVILLE INCHANGA TO DURBAN FROM FREDVILLE TAXI RANK, TURN RIGHT INTO P1-3, TURN LEFT INTO P 245 LEFT INTO N3 AND PROCEED ALONG N3 TOWARDS DURBAN, PASS MARIANHILL TOLL PLAZA, LEFT INTO BEREA ROAD NORTH, DROPPING PASSENGERS, BECOMING OLD DUTCH ROAD, RIGHT INTO MARKET ROAD RIGHT INTO SERVICE ROAD BEHIND ENGLISH MARKET, JOIN UNIVERSITY AVENUE, RIGHT INTO LANCERS ROAD, LEFT INTO WILLS ROAD AND RANK AT APPROVED RANKS FOR WHICH RANK PERMITS HAVE BEEN ISSUED (500/289, 600/609) AND RETURN FROM WILLS ROAD, LEFT INTO LANCERS ROAD, LEFT INTO WARWICK AVENUE, LEFT INTO CANNONGATE ROAD, RIGHT TO JOIN N3 AND DRIVE BACK AS PER THE FORWARD ROUTE IN REVERSE</p>



GAZETTE

REGION: ALL

GAZETTE PRINT DATE : 13 MAY 2015

GAZETTE EXPIRY DATE: 03 JUNE 2015

<p>1) APP0039956 2) ME NKOSI ID NO. 6303275683086 3) PO BOX 16044 INCHANGA KWA-ZULU NATAL 3700 4) APPLICANT TYPE : BACKLOG CAPTURE 5) IS STILL TO BE ACQUIRED</p>	<p>GAZETTE NUMBER: LGKZNG03-2015-MAY</p>
<p>6.1.1.1</p>	<p>CONDITIONS:</p> <ol style="list-style-type: none"> 1. PASSENGERS MAY BE PICKED UP AND/OR SET DOWN ONLY AT DESIGNATED TAXI RANK OR TAXI STOP, WHICH SHALL EXCLUDE BUS STOPS. 2. ON THE IN BOUND TRIP TO DURBAN, PINETOWN AND PIETERMARITZBURG NO PASSENGERS MAY BE PICKED UP EN ROUTE FROM ENTERING THE N3 OR M13, UNTIL REACHING THE DESTINATION TAXI RANK. 3. ON THE RETURN TRIP TO FREDVILLE, NO PASSENGERS MAY BE SET DOWN UNTIL LEAVING THE N3 OR M13 4. ENTRY OR RANKING ON PRIVATE PROPERTY IS NOT PERMITTED WITHOUT WRITTEN PERMISSION OF THE LANDLORD, A COPY OF WHICH MUST BE SUPPLIED TO THE BOARD. 5. WITHOUT HAVING ENTERED INTO AN AGREEMENT WITH OTHER OPERATORS ON A COMMON ROUTE, AS CONTEMPLATED BY SECTION 88(2)(B) OF ACT 22 OF 2000, THE PICKING UP OR SETTING DOWN OF PASSENGERS ON SUCH ROUTE IS NOT PERMITTED. A COPY OF SUCH AGREEMENT MUST BE SUPPLIED TO THE BOARD. 6. AT RANKS, WHETHER ON – STREET OR OFF – STREET, ONLY THE TAXIS THAT CAN BE ACCOMMODATED IN THE DEMARCATED AREA MAY OCCUPY THE RANK, EXCESS VEHICLES MUST HOLD ELSEWHERE AT DESIGNATED HOLDING AREAS. 7. RANK PERMITS OR LETTERS OF AUTHORITY MUST BE PRODUCED IN RESPECT OF ALL RANKS IN MUNICIPAL AREAS, IN PARTICULAR MAJOR TOWNS AND CITIES SUCH AS PINETOWN, PIETERMARITZBURG AND DURBAN. 8. THE ALLOCATION OF ANY ROUTE OR PORTION OF A ROUTE IS SUBJECT TO THE CONDITION THAT IT HAS BEEN APPROVED AND ALLOCATED IN GOOD FAITH AND THAT SUCH ROUTE WILL BE INVALID SHOULD IT TRANSPIRE THAT THE ROUTE OR PORTION THEREOF WILL, OR HAS CAUSED CONFLICT DUE TO IT HAVING BEEN APPROVED BASED ON INCORRECT OR FALSE INFORMATION SUPPLIED TO THE BOARD OR AS A RESULT OF AN ERROR. IN SUCH INSTANCE THE OPERATING LICENCE MUST BE RETURNED TO THE BOARD FOR CORRECTION. 9. PICKING UP OR SETTING DOWN OF PASSENGERS ON THE N3 AND / OR NEAR THE PAVILLION SHOPPING CENTRE IS SPECIFICALLY FORBIDDEN. 10. THE VEHICLE MUST BE COVERED BY MOTOR VEHICLE INSURANCE AS WELL AS PERSONAL LIABILITY INSURANCE



GAZETTE

REGION: ALL

GAZETTE PRINT DATE : 13 MAY 2015

GAZETTE EXPIRY DATE: 03 JUNE 2015

6.1.1.2	<p>APPROVED ROUTES FREDVILLE TAXI ASSOCIATION ROUTE 1 1. FREDVILLE INCHANGA TO CATO RIDGE ABATTOIR FROM FREDVILLE TAXI RANK TURN RIGHT INTO P1-3/R103 TURN RIGHT INTO P423/ EDDIE HAGAN DRIVE TOWARD CATO RIDGE ABATTOIR AND RANK AT THE ABATTOIR, RETURN ALONG THE SAME ROUTE TO FREDVILLE IN REVERSE.</p>
6.1.1.3	<p>ROUTE 2 1. FREDVILLE INCHANGA TO PIETERMARITZBURG FROM FREDVILLE TAXI RANK, TURN RIGHT INTO P1-3 / R103 PASS RADNOR CALTEX FILLING STATION, CATO RIDGE DROPPING PASSENGERS, RIGHT INTO N3, RIGHT INTO P418, RIGHT INTO P1-3, TURN AROUND AT CAMPERDOWN MAGISTRATE COURT PROCEED ALONG P1, REJOIN N3 AT UMLAAS ROAD TOWARDS PIETERMARITZBURG. FROM THE N3 TURN LEFT INTO OLD GREYTOWN ROAD/ CHURCH STREET, RIGHT INTO EAST STREET, LEFT INTO PIETERMARITZ STREET, RIGHT INTO PINE STREET, RIGHT INTO BERG STREET AND PROCEED TO THE TAXI RANK AT CORNER OF BERG AND RETIEF STREET AND RETURN INTO AND ALONG BERG STREET, RIGHT INTO EAST STREET, LEFT INTO OLD GREYTOWN ROAD, RIGHT INTO ON – RAMP INTO AND ALONG THE N3 TOWARDS CAMPERDOWN AND FOLLOW THE FORWARD ROUTE IN REVERSE TO FREDVILLE.</p>
6.1.1.4	<p>ROUTE 3 3. FREDVILLE INCHANGA TO HAMMARSDALE FROM FREDVILLE TAXI RANK, TURN RIGHT INTO P1-3, TURN LEFT INTO P245, TURN RIGHT INTO P385, PROCEED ALONG P385 TOWARDS HAMMARSDALE, TURN LEFT INTO KELLY ROAD AND RANK OUTSIDE BEE GEE AND RETURN ALONG THE SAME ROUTE TO FREDVILLE IN REVERSE.</p>
6.1.1.5	<p>ROUTE 4 4. FREDVILLE INCHANGA TO HILLCREST 4.1.FROM FREDVILLE TAXI RANK, TURN RIGHT INTO P1-3M, LEFT INTO P245, LEFT INTO N3, LEFT INTO M13, LEFT INTO KASSIER ROAD DROPPING PASSENGERS, RIGHT INTO OLD MAIN ROAD (R103) TOWARDS HILLCREST, LEFT INTO INANDA ROAD (M33), RIGHT INTO HILLCREST TAXI RANK AND RETURN ALONG THE SAME ROUTE TO FREDVILLE IN REVERSE. 4.2 FROM FREDVILLE TAXI RANK, TURN LEFT INTO P1-3 PROCEED ALONG P1-3/ R103 TOWARDS HILLCREST PASS DRUMMOND, BOTHA'S HILL DROPPING PASSENGERS LEFT INTO INANDA ROAD, RIGHT INTO HILLCREST TAXI RANK AND RETURN ALONG THE SAME ROUTE TO FREDVILLE IN REVERSE.</p>



GAZETTE

REGION: ALL

GAZETTE PRINT DATE : 13 MAY 2015

GAZETTE EXPIRY DATE: 03 JUNE 2015

6.1.1.6	<p>ROUTE 5 5.FREDVILLE INCHANGA TO PINETOWN FROM FREDVILLE TAXI RANK, TURN RIGHT INTO P1-3, TURN LEFT INTO P245, LEFT INTO N3, LEFT INTO M13, PASS EMBERTON GILLITS, MAYTIME STORES, KLOOF DROPPING PASSENGERS PASS FIELDS HILL LEFT INTO OLD MAIN ROAD, RIGHT INTO ANDERSON ROAD INTO ANDERSON ROAD TAXI RANK AND RETURN ALONG THE SAME ROUTE TO FREDVILLE IN REVERSE.</p>
6.1.1.7	<p>ROUTE 6 6. FREDVILLE INCHANGA TO DURBAN FROM FREDVILLE TAXI RANK, TURN RIGHT INTO P1-3, TURN LEFT INTO P 245 LEFT INTO N3 AND PROCEED ALONG N3 TOWARDS DURBAN, PASS MARIANHILL TOLL PLAZA, LEFT INTO BEREA ROAD NORTH, DROPPING PASSENGERS, BECOMING OLD DUTCH ROAD, RIGHT INTO MARKET ROAD RIGHT INTO SERVICE ROAD BEHIND ENGLISH MARKET, JOIN UNIVERSITY AVENUE, RIGHT INTO LANCERS ROAD, LEFT INTO WILLS ROAD AND RANK AT APPROVED RANKS FOR WHICH RANK PERMITS HAVE BEEN ISSUED (500/289, 600/609) AND RETURN FROM WILLS ROAD, LEFT INTO LANCERS ROAD, LEFT INTO WARWICK AVENUE, LEFT INTO CANNONGATE ROAD, RIGHT TO JOIN N3 AND DRIVE BACK AS PER THE FORWARD ROUTE IN REVERSE</p>



GAZETTE

REGION: ALL

GAZETTE PRINT DATE : 13 MAY 2015

GAZETTE EXPIRY DATE: 03 JUNE 2015

<p>1) APP0039957</p> <p>2) MO MKHIZE ID NO. 7705265742087</p> <p>3) 665 KINGSWAY ROAD AMANZINTOTI KWA-ZULU NATAL 4126</p> <p>4) APPLICANT TYPE : BACKLOG CAPTURE</p> <p>5) IS STILL TO BE ACQUIRED</p>	<p>GAZETTE NUMBER: LGKZNG03-2015-MAY</p>
<p>6.1.1.1</p>	<p>CONDITIONS:</p> <ol style="list-style-type: none"> 1. PASSENGERS MAY BE PICKED UP AND/OR SET DOWN ONLY AT DESIGNATED TAXI RANK OR TAXI STOP, WHICH SHALL EXCLUDE BUS STOPS. 2. ON THE IN BOUND TRIP TO DURBAN, NO PASSENGERS MAY BE PICKED UP EN ROUTE FROM ENTERING THE N2, UNTIL REACHING RANK 49 AND Z TAXI RANKS. 3. ON THE RETURN TRIP TO ISIPINGO, NO PASSENGERS MAY BE SET DOWN UNTIL REACING PROSPECTION OR ISIPINGO. 4. ENTRY OR RANKING ON PRIVATE PROPERTY IS NOT PERMITTED WITHOUT WRITTEN PERMISSION OF THE LANDLORD, A COPY OF WHICH MUST BE SUPPLIED TO THE BOARD. 5. WITHOUT HAVING ENTERED INTO AN AGREEMENT WITH OTHER OPERATORS ON A COMMON ROUTE, AS CONTEMPLATED BY SECTION 88(2)(B) OF ACT 22 OF 2000, THE PICKING UP OR SETTING DOWN OF PASSENGERS ON SUCH ROUTE IS NOT PERMITTED. A COPY OF SUCH AGREEMENT MUST BE SUPPLIED TO THE BOARD. 6. AT RANKS, WHETHER ON – STREET OR OFF – STREET, ONLY THE TAXIS THAT CAN BE ACCOMODATED IN THE DEMARCATED AREA MAY OCCUPY THE RANK, EXCESS VEHICLES MUST HOLD ELSEWHERE AT DESIGNATED HOLDING AREAS. 7. RANK PERMITS OR LETTERS OF AUTHORITY MUST BE PRODUCED IN RESPECT OF ALL RANKS IN MUNICIPAL AREAS, IN PARTICULAR MAJOR TOWNS AND CITIES. 8. THE ALLOCATION OF ANY ROUTE OR PORTION OF A ROUTE IS SUBJECT TO THE CONDITION THAT IT HAS BEEN APPROVED AND ALLOCATED IN GOOD FAITH AND THAT SUCH ROUTE WILL BE INVALID SHOULD IT TRANSPIRE THAT THE ROUTE OR PORTION THEREOF WILL, OR HAS CAUSED CONFLICT DUE TO IT HAVING BEEN APPROVED BASED ON INCORRECT OR FALSE INFORMATION SUPPLIED TO THE BOARD OR AS A RESULT OF AN ERROR. IN SUCH INSTANCE THE OPERATING LICENCE MUST BE RETURNED TO THE BOARD FOR CORRECTION. 9. THE VEHICLE MUST BE COVERED BY MOTOR VEHICLE INSURANCE AS WELL AS PERSONAL LIABILITY INSURANCE.



GAZETTE

REGION: ALL

GAZETTE PRINT DATE : 13 MAY 2015

GAZETTE EXPIRY DATE: 03 JUNE 2015

6.1.1.2	<p>APPROVED ROUTES ISIPINGO DURBAN TAXI ASSOCIATION ROUTE 1 FORWARD ROUTE 1. ISIPINGO TO DURBAN FROM ISIPINGO TAXI RANK ON ALEXANDER AVENUE, TURN RIGHT INTO ALEXANDER AVENUE; TURN LEFT INTO THOMAS LANE. RIGHT INTO CHURCH LANE, LEFT INTO OLD MAIN ROAD, RIGHT INTO PROSPECTION ROAD (R102). LEFT INTO N2, LEFT INTO M4, LEFT INTO MOORE ROAD, RIGHT INTO SYDNEY ROAD, INTO WARWICK AVENUE, RIGHT WEST STREET TO THEATRE LANE TAXI RANK (Z) OR PROCEED ALONG WEST STREET, LEFT INTO FIELD STREET, RIGHT INTO COMMERCIAL ROAD. LEFT INTO ALIWAL STREET, LEFT INTO ORDINANCE ROAD, STRAIGHT INTO LEOPOLD STREET, PROCEED TO MARKET ROAD: RANK 49- OFFLOAD.</p> <p>1.1. RETURN ROUTE DURBAN TO ISIPINGO FROM RANK 49 ON MARKET ROAD PROCEED ON MARKET ROAD, PROCEED TO JOIN M4, LEFT N2, RIGHT INTO PROSPECTON ROAD (R102), LEFT INTO OLD MAIN ROAD, RIGHT INTO ALEXANDRA AVENUE, LEFT INTO ISIPINGO TAXI RANK.</p> <p>1.2. ALTERNATE: FROM ISIPINGO TAXI RANK, ALEXANDRA AVENUE PROCEED AS PER ROUTE ONE TO TAXI RANK ON PROSPECTON ROAD OUTSIDE TOYOTA MAIN GATE, PROCEED ON PROSPECTON ROAD, LEFT INTO JOYNER ROAD, LEFT INTO THE EAST AVENUE ROAD. RIGHT INTO REFINERY DRIVE, TURN AROUND AT SAPREF REFINERY GATES, AND PROCEED ON REFINERY DRIVE. RIGHT INTO THE EAST AVENUE, RIGHT INTO PROSPECTON ROAD, RIGHT INTO N2- AND PROCEED TO RANK 49 AS PER ROUTE 1 AND RETURN ALONG THE SAME ROUTE TO ISIPINGO TAXI RANK</p> <p>1.3. RETURN ROUTE DURBAN TO ISIPINGO FROM TAXI RANK ON THEATRE LANE, LEFT INTO WEST STREET, LEFT INTO FIELD STREET, LEFT INTO LEOPOLD STREET, LEFT INTO MARKET ROAD, JOIN M4, AND PROCEED AS PER 1.1 TO ISIPINGO TAXI RANK.</p>
---------	--



GAZETTE

REGION: ALL

GAZETTE PRINT DATE : 13 MAY 2015

GAZETTE EXPIRY DATE: 03 JUNE 2015

1) APP0039958	GAZETTE NUMBER: LGKZNG03-2015-MAY
2) PP NCANANA ID NO. 5810065776087	
3) P O BOX 10628 MARIANHILL, PINETOWN KWAZULU-NATAL KWA-ZULU NATAL 3601	
4) APPLICANT TYPE : BACKLOG CAPTURE	
5) IS STILL TO BE ACQUIRED	
6.1.1.1	<p>APPROVED ROUTES TSHELIMNYAMA TAXI ASSOCIATION ROUTE 1 1. FROM TSHELIMNYAMA TO PINETOWN, VIA EMMAUS "MAWOSI":</p> <p>1.1 FORWARD ROUTE: FROM TSHELIMNYAMA TAXI RANK TURN LEFT INTO ABBOT FRANCIS ROAD, THEN LEFT INTO RICHMOND ROAD (M1). DRIVE ALONG AND THEN TURN LEFT INTO ALEXANDER ROAD AND LEFT INTO ALBERT ROAD. RIGHT TURN INTO WESTMEAD ROAD AND LEFT INTO EMMAUS ROAD. DRIVE ALONG THE RESIDENTIAL AREA AT EMMAUS TO A DESIGNATED PICK-UP POINT/ DROP-OFF POINT AND PROCEED ALONG EMMAUS ROAD, TURN RIGHT INTO WESTMEAD ROAD, THEN LEFT INTO RICHMOND ROAD BECOMING OLD MAIN ROAD (M31). TURN RIGHT INTO ANDERSON STREET AND PROCEED TO ANDERSON TAXI RANK IN PINETOWN.</p> <p>1.2 RETURN ROUTE BACK TO THE STARTING POINT AT TSHELIMNYAMA: FROM ANDERSON TAXI RANK TURN LEFT INTO ANDERSON STREET AND LEFT INTO OLD MAIN ROAD (M31) BECOMING RICHMOND ROAD, DRIVE BACKWARDS TO ALL DROP-OFF POINTS USING THE FORWARD ROUTE IN REVERSE.</p>
6.1.1.2	<p>ROUTE 2 2. FROM TSHELIMNYAMA TO WESTMEAD:</p> <p>FROM TSHELIMNYAMA TAXI RANK DRIVE ALONG AS STATED IN ROUTE 1 ABOVE. ALONG RICHMOND ROAD M1 TURN LEFT INTO SWANFIELD ROAD, LEFT AGAIN INTO AUBREY ROAD. LEFT INTO GILLITS ROAD AND THEN LEFT INTO WESTMEAD TAXI STOP AND RETURN ALONG GILLITS ROAD, TURN RIGHT INTO SWANFIELD ROAD AND RIGHT AGAIN INTO RICHMOND ROAD (M1). DRIVE BACKWARDS TO THE STARTING POINT USING THE FORWARD ROUTE IN REVERSE.</p>

CONTINUES ON PAGE 769 - PART 7



KwAZULU-NATAL PROVINCE
KwAZULU-NATAL PROVINSIE
ISIFUNDAZWE sAKwAZULU-NATALI

Provincial Gazette • Provinsiale Koerant • Igazethi Yesifundazwe

GAZETTE EXTRAORDINARY—BUITENGEWONE KOERANT—IGAZETHI EYISIPESHELI

(Registered at the post office as a newspaper) • (As 'n nuusblad by die poskantoor geregistreer)
(Irejistiwee njengephephandaba eposihhovisi)

PIETERMARITZBURG


Vol. 9

13 AUGUST 2015
13 AUGUSTUS 2015
13 KUNCWABA 2015

No. 1465

PART 7 OF 16

We all have the power to prevent AIDS



**AIDS
HELPLINE**

0800 012 322

DEPARTMENT OF HEALTH

Prevention is the cure

N.B. The Government Printing Works will not be held responsible for the quality of "Hard Copies" or "Electronic Files" submitted for publication purposes

ISSN 1994-4558



9 771994 455008

01465



**GAZETTE**

REGION: ALL

GAZETTE PRINT DATE : 13 MAY 2015

GAZETTE EXPIRY DATE: 03 JUNE 2015

6.1.1.3

CONDITIONS:

1. NB. ALL PASSENGERS WILL BE PICKED UP AND DROPPED OFF IN AREAS DESIGNATED BY ETHEKWINI MUNICIPALITY FOR SUCH PURPOSES.
2. NO PICK UP OF PASSENGERS WILL BE EFFECTED IN AREAS WHICH DO NOT FALL UNDER THE JURISDICTION OF THE ASSOCIATION SAVE PASSENGERS WHO ARE BEING CONVEYED DIRECTLY TO THE STARTING POINT.
- 3). PASSENGERS MAY BE PICK UP AND SET DOWN ONLY AT DESIGNATED TAXI RANK OR TAXI STOPS, WHICH SHALL EXCLUDE BUS STOPS.
- 4). ENTRY OR RANKING ON PRIVATE PROPERTY IS NOT PERMITTED WITHOUT THE WRITTEN PERMISSION OF THE LANDLORD, A COPY OF WHICH MUST BE SUPPLIED TO THE BOARD.
- 5). WITHOUT HAVING ENTERED INTO AN AGREEMENT WITH OTHER OPERATORS ON A COMMON ROUTE, AS CONTEMPLATED BY SECTION 88(2) (B) OF ACT 22 OF 2000, THE PICKING UP OR SETTING OF PASSENGERS ON SUCH ROUTE IS NOT PERMITTED. A COPY OF SUCH AGREEMENT MUST BE SUPPLIED TO THE BOARD.
- 6). AT RANKS, WHETHER ON-STREET OR OFF-STREET, ONLY THE TAXIS THAT CAN BE ACCOMMODATED IN THE DEMARCATED AREA MAY OCCUPY THE RANK. EXCESS VEHICLES MUST HOLD ELSEWHERE.
7. RANK PERMITS OR LETTERS OF AUTHORITY MUST BE PRODUCED IN RESPECT OF ALL RANKS IN MUNICIPAL AREAS, IN PARTICULAR MAJOR TOWNS AND CITIES AND IN PARTICULAR INTER-PROVINCIAL DESTINATIONS.
8. THE ALLOCATION OF ANY ROUTE OR PORTION OF A ROUTE IS SUBJECT TO THE CONDITION THAT IT HAS BEEN APPROVED AND ALLOCATED IN GOOD FAITH AND THAT SUCH ROUTE WILL BE INVALID SHOULD IT TRANSPIRE THAT THE ROUTE OR PORTION THEREOF WILL, OR HAS CAUSED CONFLICT DUE TO IT HAVING BEEN APPROVED BASED ON INCORRECT OR FALSE INFORMATION SUPPLIED TO THE BOARD OR AS A RESULT OF AN ERROR. IN SUCH INSTANCE THE OPERATING LICENCE MUST BE RETURNED TO THE BOARD FOR CORRECTION.
9. THE VEHICLE MUST BE COVERED BY MOTOR VEHICLE INSURANCE AS WELL AS PERSONAL LIABILITY INSURANCE

**GAZETTE**

REGION: ALL

GAZETTE PRINT DATE : 13 MAY 2015

GAZETTE EXPIRY DATE: 03 JUNE 2015

1)	APP0039960	GAZETTE NUMBER: LGKZNG03-2015-MAY
2)	A B NYAWOSE ID NO. 6004155504083	
3)	P O BOX 10454 OSLO BEACH PORT SHEPSTONE,KZN KWA-ZULU NATAL 4240	
4)	APPLICANT TYPE : BACKLOG CAPTURE	
5)	IS STILL TO BE ACQUIRED	
6.1.1.1	<p>APPROVED ROUTES IZINGOLWENI TAXI ASSOCIATION</p> <p>ROUTE 1 – IZINGOLWENI TO GCILIMA BAMBULA</p> <p>FROM APPROVED TAXI RANK IN IZINGOLWENI, INTO P284. PROCEED ALONG P284 INTO APPROVED TAXI RANK BAMBULA TAXI RANK, TURN LEFT TO P732 ROAD TO GCILIMA TAXI RANK, OFFLOAD,LOAD AND RETURN ALONG THE FORWARD ROUTE IN REVERSE.</p>	
6.1.1.2	<p>ROUTE 2 – IZINGOLWENI TO CHIBINI</p> <p>FROM APPROVED TAXI RANK IN IZINGOLWENI TURN RIGHT INTO P284,INTO N2,TURN LEFT INTO P58, TO CHIBINI TAXI RANK.OFFLOAD,LOAD AND RETURN ALONG THE FORWARD ROUTE IN REVERSE.</p>	
6.1.1.3	<p>ROUTE 3 – IZINGOLWENI TO DURBAN</p> <p>FROM APPROVED TAXI RANK IN IZINGOLWENI, TURN LEFT INTO N2-22, AND TURN LEFT INTO M4. PROCEED ALONG M4 TO DURBAN APPROVED TAXI RANK. OFFLOAD, LOAD AND RETURN ALONG THE FORWARD ROUTE IN REVERSE.</p>	
6.1.1.4	<p>ROUTE 4 – IZINGOLWENI TO EDEN STORE</p> <p>FROM IZINGOLWENI TAXI RANK TAKE P284 TO EDEN STORE APPROVED TAXI RANK. OFFLOAD,LOAD AND RETURN ALONG THE FORWARD ROUTE IN REVERSE.</p>	



GAZETTE

REGION: ALL

GAZETTE PRINT DATE : 13 MAY 2015

GAZETTE EXPIRY DATE: 03 JUNE 2015

6.1.1.5	<p>ROUTE 5 – IZINGOLWENI TO HARDING</p> <p>FROM IZINGOLWENI TAXI RANK TURN LEFT TO N2-22. PROCEED ALONG N2-22 INTO HARDING TAXI RANK. OFFLOAD, LOAD AND RETURN ALONG THE FORWARD ROUTE IN REVERSE.</p>
6.1.1.6	<p>ROUTE 6 – IZINGOLWENI TO MARGATE</p> <p>FROM IZINGOLWENI TAXI RANK TAKE P284 AND TURN LEFT TO P732 AND STRAIGHT TO MARGATE TAXI RANK AND RETURN ALONG THE SAME ROUTE.</p>
6.1.1.7	<p>ROUTE 8 – IZINGOLWENI TO ORIBI FLATS</p> <p>FROM IZINGOLWENI TAXI RANK TURN TO N2-22 ORIBI FLATS AND RETURN ALONG THE SAME ROUTE.</p>
6.1.1.8	<p>ROUTE 9 – IZINGOLWENI TO PORT SHEPSTONE TAXI RANK</p> <p>FROM IZINGOLWENI TAXI RANK TAKE P284, THEN TURN LEFT TO N2-22 STRAIGHT THROUGH TO PORT SHEPSTONE TAXI RANK AND RETURN ALONG THE SAME ROUTE</p>

**GAZETTE**

REGION: ALL

GAZETTE PRINT DATE : 13 MAY 2015

GAZETTE EXPIRY DATE: 03 JUNE 2015

6.1.1.9	ROUTE 10 – IZINGOLWENI TO THONJENI / MAHLABATHINI FROM IZINGOLWENI TAXI RANK, TURN LEFT TO N2-22, TURN RIGHT TO D860 TO THONJENI / MAHLABATHINI AND RETURN ALONG THE SAME ROUTE
6.1.1.1 0	ROUTE 11 – IZINGOLWENI TO THUNGWA TAXI RANK FROM IZINGOLWENI TAXI RANK TURN LEFT TO N2-22, TURN RIGHT TO D1084 TO THUNGWA TAXI RANK. OFFLOAD,LOAD AND RETURN ALONG THE FORWARD ROUTE IN REVERSE.



GAZETTE

REGION: ALL

GAZETTE PRINT DATE : 13 MAY 2015

GAZETTE EXPIRY DATE: 03 JUNE 2015

1) APP0039975	GAZETTE NUMBER: LGKZNG03-2015-MAY
2) SR HADEBE ID NO. 7103175395081	
3) P O BOX 10628	
MARIANHILL, PINETOWN	
KWAZULU-NATAL	
KWA-ZULU NATAL	
3601	
4) APPLICANT TYPE : BACKLOG CAPTURE	
5) IS STILL TO BE ACQUIRED	
6.1.1.1	<p>ROUTE 2</p> <p>2. FROM TSHELIMNYAMA TO WESTMEAD:</p> <p>FROM TSHELIMNYAMA TAXI RANK DRIVE ALONG AS STATED IN ROUTE 1 ABOVE. ALONG RICHMOND ROAD M1 TURN LEFT INTO SWANFIELD ROAD, LEFT AGAIN INTO AUBREY ROAD. LEFT INTO GILLITS ROAD AND THEN LEFT INTO WESTMEAD TAXI STOP AND RETURN ALONG GILLITS ROAD, TURN RIGHT INTO SWANFIELD ROAD AND RIGHT AGAIN INTO RICHMOND ROAD (M1). DRIVE BACKWARDS TO THE STARTING POINT USING THE FORWARD ROUTE IN REVERSE.</p>
6.1.1.2	<p>ROUTE 3</p> <p>3. FROM TSHELIMNYAMA TO DURBAN, RANK NO. 107:</p> <p>USING THE SAME ROUTE IN 1 ABOVE TURN LEFT INTO ABBOT FRANCIS ROAD THEN LEFT AGAIN INTO RICHMOND ROAD (M1), RIGHT TURN INTO AN ON RAMP TO N3 FREEWAY TOWARDS DURBAN, DRIVE ALONG N3 AND TURN LEFT INTO BEREA ROAD NORTH, RIGHT INTO BOTANIC GARDENS, LEFT INTO BEREA ROAD AND TURN LEFT INTO LANCERS ROAD THEN RIGHT INTO WILLS ROAD AND LEFT INTO WARWICK AVENUE AND PARK IN RANK NO. 107.</p> <p>3.1 RETURN ROUTE:</p> <p>FROM RANK 107 ALONG WARWICK AVENUE AND TURN LEFT INTO CANNONGATE ROAD, RIGHT JOINING AN ON RAMP INTO N3 FREEWAY. PROCEED ALONG AND TURN LEFT ON AN OFF RAMP INTO RICHMOND ROAD (M1) AND DRIVE BACK TO THE STARTING POINT USING THE SAME FORWARD ROUTE IN REVERSE.</p>



GAZETTE

REGION: ALL

GAZETTE PRINT DATE : 13 MAY 2015

GAZETTE EXPIRY DATE: 03 JUNE 2015

6.1.1.3

CONDITIONS:

1. NB. ALL PASSENGERS WILL BE PICKED UP AND DROPPED OF IN AREAS DESIGNATED BY ETHEKWINI MUNICIPALITY FOR SUCH PURPOSES.
2. NO PICK UP OF PASSENGERS WILL BE EFFECTED IN AREAS WHICH DO NOT FALL UNDER THE JURISDICTION OF THE ASSOCIATION SAVE PASSENGERS WHO ARE BEING CONVEYED DIRECTLY TO THE STARTING POINT.
- 3). PASSENGERS MAY BE PICK UP AND SET DOWN ONLY AT DESIGNATED TAXI RANK OR TAXI STOPS, WHICH SHALL EXCLUDE BUS STOPS.
- 4). ENTRY OR RANKING ON PRIVATE PROPERTY IS NOT PERMITTED WITHOUT THE WRITTEN PERMISSION OF THE LANDLORD, A COPY OF WHICH MUST BE SUPPLIED TO THE BOARD.
- 5). WITHOUT HAVING ENTERED INTO AN AGREEMENT WITH OTHER OPERATORS ON A COMMON ROUTE, AS CONTEMPLATED BY SECTION 88(2) (B) OF ACT 22 OF 2000, THE PICKING UP OR SETTING OF PASSENGERS ON SUCH ROUTE IS NOT PERMITTED. A COPY OF SUCH AGREEMENT MUST BE SUPPLIED TO THE BOARD.
- 6). AT RANKS, WHETHER ON-STREET OR OFF-STREET, ONLY THE TAXIS THAT CAN BE ACCOMMODATED IN THE DEMARCATED AREA MAY OCCUPY THE RANK. EXCESS VEHICLES MUST HOLD ELSEWHERE.
7. RANK PERMITS OR LETTERS OF AUTHORITY MUST BE PRODUCED IN RESPECT OF ALL RANKS IN MUNICIPAL AREAS, IN PARTICULAR MAJOR TOWNS AND CITIES AND IN PARTICULAR INTER-PROVINCIAL DESTINATIONS.
8. THE ALLOCATION OF ANY ROUTE OR PORTION OF A ROUTE IS SUBJECT TO THE CONDITION THAT IT HAS BEEN APPROVED AND ALLOCATED IN GOOD FAITH AND THAT SUCH ROUTE WILL BE INVALID SHOULD IT TRANSPIRE THAT THE ROUTE OR PORTION THEREOF WILL, OR HAS CAUSED CONFLICT DUE TO IT HAVING BEEN APPROVED BASED ON INCORRECT OR FALSE INFORMATION SUPPLIED TO THE BOARD OR AS A RESULT OF AN ERROR. IN SUCH INSTANCE THE OPERATING LICENCE MUST BE RETURNED TO THE BOARD FOR CORRECTION.
9. THE VEHICLE MUST BE COVERED BY MOTOR VEHICLE INSURANCE AS WELL AS PERSONAL LIABILITY INSURANCE



GAZETTE

REGION: ALL

GAZETTE PRINT DATE : 13 MAY 2015

GAZETTE EXPIRY DATE: 03 JUNE 2015

6.1.1.4

APPROVED ROUTES
TSHELIMNYAMA TAXI ASSOCIATION
ROUTE 1

1. FROM TSHELIMNYAMA TO PINETOWN, VIA EMMAUS "MAWOSI":

1.1 FORWARD ROUTE:

FROM TSHELIMNYAMA TAXI RANK TURN LEFT INTO ABBOT FRANCIS ROAD, THEN LEFT INTO RICHMOND ROAD (M1). DRIVE ALONG AND THEN TURN LEFT INTO ALEXANDER ROAD AND LEFT INTO ALBERT ROAD. RIGHT TURN INTO WESTMEAD ROAD AND LEFT INTO EMMAUS ROAD. DRIVE ALONG THE RESIDENTIAL AREA AT EMMAUS TO A DESIGNATED PICK-UP POINT/ DROP-OFF POINT AND PROCEED ALONG EMMAUS ROAD, TURN RIGHT INTO WESTMEAD ROAD, THEN LEFT INTO RICHMOND ROAD BECOMING OLD MAIN ROAD (M31). TURN RIGHT INTO ANDERSON STREET AND PROCEED TO ANDERSON TAXI RANK IN PINETOWN.

1.2 RETURN ROUTE BACK TO THE STARTING POINT AT TSHELIMNYAMA:

FROM ANDERSON TAXI RANK TURN LEFT INTO ANDERSON STREET AND LEFT INTO OLD MAIN ROAD (M31) BECOMING RICHMOND ROAD, DRIVE BACKWARDS TO ALL DROP-OFF POINTS USING THE FORWARD ROUTE IN REVERSE.



GAZETTE

REGION: ALL

GAZETTE PRINT DATE : 13 MAY 2015

GAZETTE EXPIRY DATE: 03 JUNE 2015

1) APP0039991	GAZETTE NUMBER: LGKZNG03-2015-MAY
2) TA MTOLO ID NO. 7408085393088	
3) P.O. BOX 226 UNDERBERG KWA ZULU NATAL KWA-ZULU NATAL 3256	
4) APPLICANT TYPE : BACKLOG CAPTURE	
5) IS STILL TO BE ACQUIRED	
6.1.1.1	<p>ROUTE 1 HIMEVILLE & UNDERBERG -PIETERMARITZBURG</p> <p>INBOUND FROM (ORIGIN): HIMEVILLE & UNDERBERG TO(DESTINATION):CHURCH STREET RANK NO.1 CHURCH/PINE (KPC0031) ROUTE: VIA P126,MR7,EDENDALE, LONGMARKET, RITIEF, BOOM, PINE FROM UNDERBERG TAXI RANK TURN LEFT ONTO R617 PICK UP, AT FARM UNTIL PEVENSEY TURN OFF (SECOND TURN OFF)& OFFLOAD IN BULWER, KUMBA, NCWADI, BOSTON, ELANDSKOP, TAYLORS HALT, EDENDALE & P.M.BURG</p> <p>OUTBOUND FROM (ORIGIN): CHURCH STREET RANK NO.1-CHURCH/PINE (KPC0031) TO(DESTINATION):HIMEVILLE & UNDERBERG ROUTE:VIA CHURCH KEATE, EDENDALE, MR7 AND P126 LOAD IN P.M.BURG TAXI RANK TURN LEFT ON TO KEATE, EDENDALE, MR7 & TURN ONTO P126 & PCK UP IN BOSTON, ELANSKOP, TAYLORS HART, TURN OFF, NKUMBA, BULWER, CENTECOW TURN-OFF FARMS TO UNDERBERG.</p>



GAZETTE

REGION: ALL

GAZETTE PRINT DATE : 13 MAY 2015

GAZETTE EXPIRY DATE: 03 JUNE 2015

1) APP0039993	GAZETTE NUMBER: LGKZNG03-2015-MAY
2) MK MANQELE ID NO. 7207165402086	
3) 21 AYOB STREET DUNDEE KWAZULU-NATAL KWA-ZULU NATAL 3000	
4) APPLICANT TYPE : BACKLOG CAPTURE	
5) IS STILL TO BE ACQUIRED	
6.1.1.1	1.FROM HLABISA TAXI RANK TO MTUBATUBA
	FROM HLABISA TAXI RANK TURN RIGHT TO R618 PROCEED TO MTUBATUBA AND TURN RIGHT ON TO JOHN ROSS HIGH WAY TO THE TAXI AT MTUBATUBA, LOAD RETURN.
6.1.1.2	2.FROM HLABISA TO EMPANGENI
	FROM HLABISA TO EMPANGENI TURN RIGHT ON TO R168. PROCEED STRAIGHT TO THE CROSS ROAD AT NKODIBE, TURN RIGHT ON TO N2, PROCEED STRAIGHT, TURN RIGHT ON TO D249 TO ENSELENI DROP THE PASSENGERS THEN PROCEED WITH P517 AND TURN RIGHT ON TO N2, PROCEED AND TURN RIGHT ON TO R102, PROCEED TURN TO TURNER-ROAD AND PROCEED TO B / RANK AT EMPANGENI LOAD AND RETURN.
6.1.1.3	3.1 FROM HLABISA TO DURBAN
	FROM HLABISA TO DURBAN, TURN ON TO R618, PROCEED TO NKOBIIDE CROSSES, TURN RIGHT ON TO N2 PROCEED STRAIGHT AND TURN LEFT ON TO M4. PROCEED AND TURN RIGHT TO ARGYLE STREET. PROCEED TURN LEFT ON TO UMGENI ROAD, PROCEED AND TURN RIGHT ON TO LEOPOLD STREET AND TURN RIGHT ON TO WAWICK AVENUE, PROCEED AND TURN RIGHT ON TO ALLICE STREET, PROCEED STRAIGHT TO JOIN UMGENI ROAD TO A TAXI RANK AT DURBAN STATION, LOAD AND RETURN.
	3.2 FROM HLABISA TO DURBAN
	FROM HLABISA TO DURBAN TURN RIGHT ON TO R618. PROCEED AND NKOBIIDE CROSSES AND TURN RIGHT ON TO N2. PROCEED AND TURN RIGHT TO R102, PROCEED STRAIGHT AND TURN LEFT AT MTHUNZINI FILLING STATION, TURN RIGHT AND JOIN N2 FREE WAY AT MTHUNZINI PLAZA, PROCEED AND TURN LEFT ON TO M4, PROCEED AS MENTIONED ON NO4 TO A TAXI RANK AT DURBAN STATION LOAD AND RETURN.



GAZETTE

REGION: ALL

GAZETTE PRINT DATE : 13 MAY 2015

GAZETTE EXPIRY DATE: 03 JUNE 2015

6.1.1.4	<p>4. FROM HLABISA TO NONGOMA</p> <p>FROM HLABISA TO NONGOMA TURN LEFT ON TO P235? 2 PROCEED STRAIGHT TO NONGOMA TAXI RANK LOAD AND RETURN.</p>
6.1.1.5	<p>CONDITIONS / RESTRICTIONS</p> <ol style="list-style-type: none"> 1.PASSENGERS MAY BE PICKED UP AND OR SET DOWN ONLY AT DESIGNATED TAXI RANK OR TAXI STOP, WHICH SHALL EXCLUDE BUS STOP. 2.ENTRY OR RANKING ON PRIVATE PROPERTY IS NOT PERMITTED WITHOUT PERMISSION OF THE LANDLORD, A COPY OF WHICH MUST BE SUPPLIED TO THE BOARD BEFORE ISSUE OPERATING LICENCE. 3.WITHOUT HAVING ENTERED INTO AN AGREEMENT WITH OTHER OPERATORS ON A COMMON ROUTE, AS CONTEMPLATED BY SECTION 88 (2) (B) OF ACT 22 OF 2000, THE PICKING UP OR SETTING DOWN OF PASSENGERS ON SUCH ROUTE IS NOT PERMITTED. A COPY OF SUCH AGREEMENT MUST BE SUPPLIED TO THE BOARD. 4.AT RANKS, WHETHER ON STREET OR OFF-STREET, ONLY THE TAXIS THAT CAN BE ACCOMMODATED IN THE DERMARCATED AREA MAY OCCUPY THE RANK, EXCESS VEHICLES MUST HOLD ELSEWHERE AT DESIGNATED HOLDING AREAS. 5.RANK PERMITS OR LETTERS OF AUTHORITY MUST BE PRODUCED IN RESPECT OF ALL RANKS IN MUNICIPAL AREAS, IN PARTICULAR MAJOR TOWNS AND CITIES. 6.THE ALLOCATION OF ANY ROUTE OR PORTION OF A ROUTE IS SUBJECT TO THE CONDITION THAT IT HAS BEEN APPROVED AND ALLOCATED IN GOOD FAITH AND THAT SUCH ROUTE WILL BE INVALID SHOULD IT TRANSPIRE THAT THE ROUTE OR PORTION THEREFORE WILL, OR HAS CAUSED CONFLICT DUE TO IT HAVING BEEN APPROVED BASED ON INCORRECT OR FALSE INFORMATION SUPPLIED TO THE BOARD OR AS A RESULT OF AN ERROR. IN SUCH INSTANCE THE OPERATION LICENSE MUST BE RETURNED TO THE BOARD FOR CORRECTION. 7.THE VEHICLES MUST BE COVERED BY MOTOR VEHICLE INSURANCE AS WELL AS PERSONAL LIABILITY INSURANCE.



GAZETTE

REGION: ALL

GAZETTE PRINT DATE : 13 MAY 2015

GAZETTE EXPIRY DATE: 03 JUNE 2015

- | | |
|---|-----------------------------------|
| 1) APP0039444 | GAZETTE NUMBER: LGKZNG03-2015-MAY |
| 2) VM LANGA ID NO. 6108175711089 | |
| 3) P O BOX 97
LUXMI
PIETERMARITZBURG
KWA-ZULU NATAL
3207 | |
| 4) APPLICANT TYPE : RENEWAL AND COV AND INCREASE IN CARRYING CAPACITY | |
| 5) 1 x 16 (SEATED) 0 (STANDING) | |

- | | |
|---------|---|
| 6.1.1.1 | <p>COPESVILLE ALLANDALE
TAXI ASSOCIATION
HANVILLE TO CITY SQUARE (VIA ORIENT HEIGHTS)</p> <p>ROUTE 1</p> <p>INBOUND (FORWARD)
FROM (ORIGIN): HANVILLE TERMINUS (KPR0150)
VIA: HANVILLE, COPESVILLE, LAZARUS, TRIUMPH, ALABASTER, AMETHYST,
SATINSPAR, AMETHYST, COPESVILLE, GREYTOWN, AQUARIUS, BRIXHAM, MANUEL, KHAN, OLD
GREYTOWN, GREYTOWN, CHURCH
TO (DESTINATION): FREEDOM SQUARE TERMINAL NO.2 – OFF CHURCH (KPC0001)</p> <p>OUTBOUND (RETURN)
FROM (ORIGIN) FREEDOM SQUARE TERMINAL NO. 2 – OFF CHURCH (KPC0001)
VIA: OLD MARKET, MURPHY, CHURCH, GREYTOWN, OLD GREYTOWN, KHAN,
MANUEL, BRIXHAM, AQUARIUS, GREYTOWN, COPESVILLE, AMETHYST,
SATINSPAR, AMETHYST, ALABASTER, TRIUMPH, LAZARUS, COPESVILLE, HANVILLE
TO (DESTINATION): HANVILLE TERMINUS (KPR0150)</p> <p>ALTERNATIVE ROUTE</p> <p>INBOUND (FORWARD)
FROM (ORIGIN): HANVILLE TERMINUS (KPR0150)
VIA: HANVILLE, COPESVILLE, LAZARUS, ALABASTER, AMETHYST, SATINSPAR,
AMETHYST, COPESVILLE, GREYTOWN, AQUARIUS, BRIXHAM, PLYMOUTH, ALLANDALE, OLD
GREYTOWN, GREYTOWN, CHURCH
TO (DESTINATION): FREEDOM SQUARE TERMINAL NO. 2 – OFF CHURCH (KPC0001)</p> <p>OUTBOUND (RETURN)
FROM (ORIGIN): FREEDOM SQUARE TERMINAL NO.2 – OFF CHURCH (KPC0001)
VIA: OLD MARKET, LONGMARKET, MURPHY, CHURCH, GREYTOWN, OLD, GREYTOWN, ALLANDALE,
PLYMOUTH, BRIXHAM, AQUARIUS, GREYTOWN, COPESVILLE, AMETHYST, SATINSPAR,
AMETHYST, ALABASTER, TRIUMPH, LAZARUS, COPESVILLE, HANVILLE
TO (DESTINATION): HANVILLE TERMINUS (KP0150)</p> |
|---------|---|



GAZETTE

REGION: ALL

GAZETTE PRINT DATE : 13 MAY 2015

GAZETTE EXPIRY DATE: 03 JUNE 2015

6.1.1.2

ROUTE 2 COPSVILLE TO CITY SQUARE

FROM COPESVILLE, GREYTOWN, AQUARIUS, BRIXHAM, MANUEL, KHAN ROAD, OLD GREYTOWN, GREYTOWN ROAD, INTO CHURCH, TO CITY SQUARE.

RETURN AS ABOVE.



GAZETTE

REGION: ALL

GAZETTE PRINT DATE : 13 MAY 2015

GAZETTE EXPIRY DATE: 03 JUNE 2015

<p>1) APP0039869</p> <p>2) NB JINAYE ID NO. 7510060512085</p> <p>3) PO BOX 9783 ST LUCIA KWAZULUNATAL 3936</p> <p>4) APPLICANT TYPE : RENEWAL AND DECEASED TRANSFER</p> <p>5) 1 x 13 (SEATED) STANDING CAPACITY IS STILL TO BE ACQUIRED</p>	<p>GAZETTE NUMBER: LGKZNG03-2015-MAY</p>
<p>6.1.1.1</p>	<p>1. TO DURBAN</p> <p>FROM APPROVED TAXI RANK IN MTUBATUBA, TURN LEFT ON INYATHI ROAD, LEFT ON RIVERVIEW ROAD, TURN RIGHT ON P237 ROAD, JOIN N2 ROAD, TURN LEFT, STRAIGHT EMPANGENI, TURN RIGHT TO ROAD R102, PASS EMPANGENI, STANGER, TONGAAT, VERULAM (DROPPING OFF PASSENGERS CAN ONLY BE DONE) THAN JOIN M41 ROAD, PASS GATEWAY AND JOIN M4, PROCEED STRAIGHT TO DURBAN, TURN RIGHT ON ARGYLE STREET, TURN LEFT ON UMNGENI ROAD, PROCEED TO LEOPARD ROAD, TURN RIGHT TO ALICE STREET STRAIGHT TO UMNGENI, TURN LEFT, PROCEED TO UMNGENI ROAD, STRAIGHT TO DURBAN STATION AND RETURN NO IMMEDIATE PASSENGERS BETWEEN THE TWO POINTS</p> <p>RESTRICTION – NO PICKING UP ALONG THE ROUTE</p> <p>ALTERNATIVE ROUTE</p> <p>FROM APPROVED TAXI RANK IN MTUBATUBA, TURN LEFT IN INYATHI ROAD, TURN LEFT ON RIVERVIEW ROAD, TURN RIGHT ON P237 ROAD, JOIN N2, PROCEED STRAIGHT ON FREEWAY, PASS MTHUNZINI TOLLGATE, MVOTI PLAZA, TURN LEFT ON M4 ROAD, PASS BALLITO, MHLANGA, LALUCIA, STRAIGHT TO DURBAN, JOIN ARGYLE STREET, TURN LEFT UMNGENI ROAD, PROCEED LEOPARD ROAD, TURN RIGHT PROCEED TO WARWICK AVENUE, TURN RIGHT ALICE STREET, STRAIGHT TO UMNGENI ROAD, TURN LEFT, PROCEED ON UMNGENI ROAD, STRAIGHT TO DURBAN STATION AND RETURN</p> <p>ALTERNATIVE ROUTE</p> <p>FROM APPROVED TAXI RANK IN MTUBATUBA, TURN LEFT ON INYATHI ROAD, TURN LEFT ON RIVERVIEW, TURN RIGHT ON P237 ROAD, JOIN N2, TURN LEFT, PROCEED STRAIGHT PASS MTHUNZINI TOLLGATE, UMOVOTI PLAZA, TONGATHI TOLLGATE PROCEED STRAIGHT, TURN LEFT ON ROAD R102, PROCEED STRAIGHT AND JOIN UMNGENI ROAD, TURN LEFT PROCEED AND UMNGENI ROAD, STRAIGHT TO DURBAN STATION AND RETURN</p>
<p>6.1.1.2</p>	<p>20. FROM TAXI RANK IN KWAMSHAYA TO MTUBATUBA TAXI RANK</p> <p>FROM ROAD P484, PASS KWAMSHAYA SCHOOL, MBUYASE, MGENCE, GUMEDE, MPINGO, MDLETSHI, MKHIZE, SAGM CHURCH, NDLOVU MAJAMISA, MTHIYANE, ESIPHEKEPHEKENI, GEZINHLINIZIYO TRADING STORE, PASS BHOBOSA CROSS ROADS, GO STRAIGHT JOINING RIVERVIEW ROAD, TURN LEFT, STRAIGHT, TURN RIGHT ON INYATHI ROAD, RIGHT ON JOHN ROSS HIGHWAY, STRAIGHT TO MTUBATUBA TAXI RANK AND RETURN.</p>



GAZETTE

REGION: ALL

GAZETTE PRINT DATE : 13 MAY 2015

GAZETTE EXPIRY DATE: 03 JUNE 2015

6.1.1.3	<p>2. TO MANDENI</p> <p>FROM APPROVED TAXI RANK IN MTUBATUBA, TURN LEFT ON INYATHI ROAD, TURN LEFT ON RIVERVIEW ROAD, TURN RIGHT ON P237 ROAD, JOIN N2, BEFORE EMPANGENI, TURN RIGHT, JOIN ROAD R102, PASS EMPANGENI, PASS GINGINDLOVU, TURN RIGHT ON ROAD P459, STRAIGHT TO MANDENI TAXI RANK AND RETURN</p> <p>RESTRICTION: ONLY DROPPING OF PASSENGERS IS ALLOWED</p>
6.1.1.4	<p>3. TO EMPANGENI</p> <p>FROM APPROVED TAXI RANK IN MTUBATUBA, TURN LEFT ON INYATHI ROAD, TURN LEFT ON RIVERVIEW ROAD, TURN RIGHT ON P237 ROAD, JOIN N2, TURN LEFT AND PROCEED STRAIGHT, TURN RIGHT TO JOIN ROAD R102, PROCEED STRAIGHT TO EMPANGENI, TAKE TURNER ROAD, STRAIGHT TO B-RANK RETURN BACK ON TURNER ROAD, TURN LEFT ON R34, TURN RIGHT TO A-RANK AND RETURN</p>
6.1.1.5	<p>4. TO RICHARDSBAY</p> <p>FROM APPROVED TAXI RANK IN MTUBATUBA, TURN LEFT INYATHI ROAD, LEFT ON RIVERVIEW ROAD, TURN RIGHT ON P237 ROAD, JOIN N2, TURN LEFT, PROCEED STRAIGHT, TURN RIGHT ON D249, STRAIGHT TO ENSELENI, DROP AND PROCEED ON ROAD P517, CROSS N2, JOIN P231, STRAIGHT TO RICHARDSBAY AND RETURN</p>
6.1.1.6	<p>5. TO HLABISA</p> <p>FROM APPROVED TAXI RANK IN MTUBATUBA TO APPROVED TAXI RANK IN HLABISA, FROM MTUBA JOIN TAXI RANK, GO STRAIGHT, JOIN JOHNROSS HIGHWAY, TURN LEFT JOIN ROAD P237, TURN RIGHT, JOIN ROAD P235-1, PROCEED STRAIGHT TO HLABISA AND RETURN</p>



GAZETTE

REGION: ALL

GAZETTE PRINT DATE : 13 MAY 2015

GAZETTE EXPIRY DATE: 03 JUNE 2015

6.1.1.7	6. TO NONGOMA FROM APPROVED TAXI RANK IN MTUBATUBA TO APPROVED TAXI RANK IN NONGOMA, FROM MTUBATUBA TAXI RANK, JOIN INYATHI ROAD, TURN RIGHT ON RIVERVIEW ROAD, STRAIGHT TO JOIN ROAD P235/1, PASS HLABISA, NO PICKING UP AND DROPPING OFF OF PASSENGERS, PROCEED STRAIGHT TO ROAD P235/1, PROCEED STRAIGHT TO NONGOMA TAXI RANK AND RETURN
6.1.1.8	7. TO HLUHLUWE FROM APPROVED TAXI RANK IN MTUBATUBA TO APPROVED TAXI RANK IN HLUHLUWE, FROM MTUBATUBA TAXI RANK, STRAIGHT TO JOHNROSS HIGHWAY, JOIN ROAD P327, TURN LEFT JOINING RIVERVIEW ROAD, TURN RIGHT AND PROCEED STRAIGHT JOINING N2 ROAD, PROCEED STRAIGHT JOINING P453, STRAIGHT TO HLUHLUWE TAXI RANK AND RETURN
6.1.1.9	8. FROM KWAMAZIBUKO TAXI RANK TO MTUBATUBA TAXI RANK FROM APPROVED TAXI RANK IN KWAMAZIBUKO TO APPROVED TAXI RANK IN MTUBATUBA, PASS ECHIBINI, PROCEED STRAIGHT ON P235/1, PASS MPUKUNYONI, MADIDA, EKUPHELENI, NKODIBE N2 INTERSECTION, ESKOM DIRECT TO MTUBATUBA TAXI RANK
6.1.1.10	9. FROM SOMKHELE TAXI RANK TO MTUBATUBA TAXI RANK FROM APPROVED TAXI RANK IN SOMKHELE TO APPROVED TAXI RANK IN MTUBATUBA, PROCEED STRAIGHT TO ROAD P235/1, PASS MGWAZENI SCHOOL, MGEZA, NKWALINI, MDOLOMBA, NINELA MANYAMFO, THANDANANI STORE, ZAKHE BOTTLE STORE, MASUKU DIRECT TO MTUBATUBA TAXI RANK AND RETURN



GAZETTE

REGION: ALL

GAZETTE PRINT DATE : 13 MAY 2015

GAZETTE EXPIRY DATE: 03 JUNE 2015

6.1.1.1 1	<p>10. FROM PHAPHASI TAXI RANK TO MTUBATUBA TAXI RANK FROM APPROVED TAXI RANK IN PHAPHASI TO APPROVED TAXI RANK IN MTUBATUBA, PASS BONGANI STORE, DUTCH REFORM CHURCH, KWASHANDU STORE, JOIN ROAD P484, VIA SWELIHLE STORE, ESIGQOKWENI, NKOMBOSE, MNYAKAZI, MDUNGE BUTCHERY, EMNGAMAZINI, FOUR OF US SERVICE STATION, CROSS N2 ROAD, JOIN P237, TURN LEFT ON RIVERVIEW ROAD, TURN RIGHT ON INYATHI ROAD, STRAIGHT TO MTUBATUBA TAXI RANK AND RETURN</p> <p>10.1. ALTERNATIVE ROUTE: FROM APPROVED TAXI RANK IN PHAPHASI TO APPROVED TAXI RANK IN MTUBATUBA. FROM P484 ROAD VIA MYAKAZA, NKPMBOSE, BHOBOZA, CROSS N2 AND JOIN ROAD P237 TURN LEFT ON RIVERVIEW ROAD AND TURN RIGHT TO JOIN INYATHI ROAD, AND TURN RIGHT AGAIN TO JOIN JOHNROSS HIGHWAY AND GO STRAIGHT TO MTUBATUBA TAXI RANK AND RETURN.</p>
6.1.1.1 2	<p>11. FROM TAXI RANK IN RIVERVIEW TO MTUBATUBA TAXI RANK FROM APPROVED TAXI RANK IN RIVERVIEW TO APPROVED TAXI RANK IN MTUBATUBA, PROCEED ON RIVERVIEW ROAD, PASS MTUBATUBA PRIMARY SCHOOL, DIRECT TO MTUBATUBA TAXI RANK AND RETURN</p>
6.1.1.1 3	<p>12. FROM TAXI RANK IN VULAMEHLO TO MTUBATUBA TAXI RANK FROM APPROVED TAXI RANK IN VULAMEHLO, PASS EMALANDA H.P.SCHOOL, EMAJUBENI, BHEKANI EZINGQAWENI, KWANSISANDE JOIN ROAD P235, STRAIGHT TO MTUBATUBA TAXI RANK AND RETURN.</p> <p>12.1. ALTERNATIVE ROUTE: FROM APPROVED TAXI RANK IN VULAMEHLO TO APPROVED TAXI RANK IN MTUBATUBA VIA KWANALA OGAGWENI, ENTWENI ON ROAD P484 VIA SIYAQALA, VEZINDABA, EMOYENI, ENKATHA, EQUTSHINI KWADUBE DIRECT AND RETURN TO MTUBATUBA TAXI AND RETURN.</p>
6.1.1.1 4	<p>13. FROM TAXI RANK IN KWAMSANE TOWNSHIP TO MTUBATUBA TAXI RANK FROM APPROVED TAXI RANK IN MTUBATUBA TO APPROVED TAXI RANK IN KWAMSANE TOWNSHIP FROM MTUBATUBA TAXI RANK, TURN LEFT ON INYATHI ROAD, TURN LEFT ON RIVERVIEW ROAD, THEN TURN RIGHT ON ROAD P237, TURN LEFT ON N2 ROAD PASS FOUR OF US, MKHONZA, EGUGULETHU SUPERMARKET KWAMKHONZA, TURN TO THE TAXI RANK AND RETURN NO RESTRICTION ON PICK UP AND DROP PASSENGERS</p>

**GAZETTE**

REGION: ALL

GAZETTE PRINT DATE : 13 MAY 2015

GAZETTE EXPIRY DATE: 03 JUNE 2015

6.1.1.1 5	<p>23.FROM TAXI RANK IN BHEKUZULU TO MTUBATUBA TAXI RANK</p> <p>FROM APPROVED TAXI RANK IN BHEKUZULU TO APPROVED TAXI RANK IN MTUBA TUBA,PASS ENKOSI THABETHE STORE,ESIBHAYI,TURN LEFT ON ROAD P235 - VIA KWANINELA MANYAMFU,THANDANANI STORE STAIGHT TO MTUBATUBA</p>
6.1.1.1 6	<p>24. HLUHLUWE DAM :</p> <p>FROM APPROVED TAXI RANK IN HLUHLUWE DAM TO APPROVED TAXI RANK IN MTUBATUBA VIA MVUTSHINI ON ROAD D856 VIA MVUTSHINI DEEP TANK, ETHEMPELINI, KWAMTHOLO SCHOOL, NIJIKIJELA, MPUKANE, GWABALANDA, DUTCH CHURCH, HLAZANE, THULASIBONE HIGH SCHOOL, MADANISHINI THEN JOIN ROAD P495 VIA OPHONDWENI, MGINIDI TEA ROOM, LINDOKUHLE STORE MSIZI LP SCHOOL THEN JOIN ROAD P235 – 1, GO STRAIGHT TO MTUBATUBA AND RETURN.</p>
6.1.1.1 7	<p>25. MONZI</p> <p>FROM APPROVED TAXI RANK MONZI ON ROAD P397 TO APPROVED TAXI RANK IN MTUBATUBA VIA EGALOFINI, ESILENGENI, EMBANGWENI, E ONE AND JOIN ROAD P237AND TURN LEFT VIA PINE CAM SAFCOL , 121 BATTALION, NORDAZE DIRECT AND RETURN.</p>
6.1.1.1 8	<p>26. KWANGWANASE</p> <p>FROM APPROVED TAXI RANK IN MTUBATUBA TO APPROVED TAXI RANK IN KWA-NGWANASE FROM MTUBATUBA TAXI RANK STRAIGHT TO JOHN ROSS HIGHWAY JOIN P237 ROAD AND JOIN P235 – 1 STRAIGHT TO N2 ROAD PROCEED STRAIGHT IN N2 ROAD THEN TURN RIGHT ON ROAD P522-1 VIA JOZINI PROCEED STRAIGHT ON N2 ROAD THEN TURN RIGHT ON ROAD P522-1 VIA BHAMBANANA, SIKHEMELELE, PHELANDABA DIRECT TO MANGUZI TAXI RANK AND RETURN.</p>



GAZETTE

REGION: ALL

GAZETTE PRINT DATE : 13 MAY 2015

GAZETTE EXPIRY DATE: 03 JUNE 2015

6.1.1.1 9	27. MBAZWANA FROM APPROVED TAXI RANK IN MTUBATUBA TO APPROVED TAXI RANK IN MBAZWANA FROM MTUBATUBA TAXI RANK STRAIGHT TO JOHN ROSS HIGHWAY JOIN P237 ROAD AND JOIN P 235-1 STRAIGHT TO N2 ROAD AND TURN RIGHT PROCEED STRAIGHT AND JOIN P453 VIA HLUHLUWE PROCEED TO JOIN ROAD P2-8 AND TURN LEFT THEN TURN RIGHT TO JOIN ROAD P466-1 PROCEED STRAIGHT VIA LOWER MKHUZE AND PROCEED STRAIGHT TO P466-2 ROAD PROCEED STRAIGHT TO MBAZWANE TAXI RANK AND RETURN.
6.1.1.2 0	28. NTAMU FROM APPROVED TAXI RANK IN NTAMU STORE TO APPROVED TAXI RANK IN MTUBATUBA TAXI RANK VIA NKONYANA SCHOOL, MASANGO, KWANTULI, ETHANDENI, EKWAKHENI SCHOOL AND TURN LEFT ON ROAD P235-1 THEN JOIN JOHN ROSS HIGHWAY DIRECT TO MTUBATUBA TAXI RANK AND RETURN.
6.1.1.2 1	29. FROM MTUBATUBA TAXI RANK TO MKHUZE TAXI RANK FROM APPROVED TAXI RANK IN MTUBATUBA TO APPROVED TAXI RANK IN MKHUZE TURN INTO JOHN ROSS HIGHWAY JOIN P237 ROAD AND JOIN P235-1 STRAIGHT TO N2 ROAD THEN TURN RIGHT ON THE ROAD P234. PROCEED STRAIGHT TO MKHUZE TAXI RANK AND RETURN.
6.1.1.2 2	30. PHAPHASI FROM APPROVED TAXI RANK IN PHAPHASI TO APPROVED TAXI RANK IN MTUBATUBA. FROM P484 ROAD VIA MYAKAZA, NKOMBOSE, BHOBZA, CROSS N2 ROAD AND JOIN ROAD P237 TURN LEFT ON RIVERVIEW ROAD AND TURN RIGHT TO JOIN INYATHI ROAD AND TURN RIGHT AGAIN TO JOIN JOHNROSS HIGHWAY AND GO STRAIGHT TO MTUBATUBA AND RETURN.

**GAZETTE**

REGION: ALL

GAZETTE PRINT DATE : 13 MAY 2015

GAZETTE EXPIRY DATE: 03 JUNE 2015

6.1.1.2 3	34. FROM APPROVED TAXI RANK IN OGENGLELE TO APPROVE DTAXI RANK IN MTUBATUBA FROM APPROVED TAXI RANK IN OGENGLELE TO APPROVED TAXI RANK IN MTUBATUBA, PASS ENKASENI, MDLETSHE, MGEZA, THANDANANI STORE, PHUMLANI, SOLOMDONI, MTHETHWA, SIBHAYI STORE, NDLAZI, JOIN ROAD P231/1, PROCEED STRAIGHT TO MTUBATUBA TAX RANK AND RETURN
6.1.1.2 4	16. ST LUCIA FROM APPROVED TAXI RAN IN ST LUCIA TO APPROVED TAXI RANK IN MTUBATUBA GO STRAIGHT ON ROAD P237 STRAIGHT TO MTUBA TAXI RANK AND RETURN (NO INTERMEDIATE PASSENGERS TO BE CONVEYED)



GAZETTE

REGION: ALL

GAZETTE PRINT DATE : 13 MAY 2015

GAZETTE EXPIRY DATE: 03 JUNE 2015

1) APP0039923	GAZETTE NUMBER: LGKZNG03-2015-MAY
2) NN MBANJWA	ID NO. 9110265240083
3) PO BOX413 PMBURG 3201	
4) APPLICANT TYPE :	RENEWAL AND DECEASED TRANSFER
5) IS STILL TO BE ACQUIRED	
6.1.1.1	<p>ROUTE 10.</p> <p>MPUMALANGA TAXI RANK TO DURBAN</p> <p>FROM MPUMALANGA TAXI RANK ON MEYIWA MAIN ROAD, TURN LEFT 2011 STREET, TURN RIGHT 74095 STREET, TURN RIGHT P385, TURN RIGHT N3, PASS MARRIANHILL TOLL PLAZA, OR N3, LEFT M13, LEFT OLD MAIN ROAD PINETOWN, RIGHT STAPLETON ROAD, LEFT M13, LEFT N3, TURN LEFT INTO BEREA ROAD NORTH, RIGHT INTO BEREA ROAD, INTO WEST STREET, LEFT TURN RUSSELL STREET AND RANK AT THE INTERSECTION OF RUSSELL STREET AND PINE STREET</p> <p>ALTERNATIVE ROUTE</p> <p>FROM BEREA ROAD NORTH, INTO OLD DUTCH ROAD, INTO ALICE STREET, TURN RIGHT INTO GREY STREET, BECOMING BROAD STREET, RIGHT TURN SMITH STREET, RIGHT TURN RUSSELL STREET AND PROCEED TO RANK AS ABOVE, RETURN TRIP – FROM RANK AT THE INTERSECTION OF PINE STREET, LEFT TURN INTO N3, FROM THE N3 DRIVE BACKWARDS ON THE SAME ROUTE AS THE FORWARD TRIP</p>



GAZETTE

REGION: ALL

GAZETTE PRINT DATE : 13 MAY 2015

GAZETTE EXPIRY DATE: 03 JUNE 2015

6.1.1.2	<p>ROUTE 1. MPUMALANGA – PIETERMARITZBURG (VIA CHURCH STREET)</p> <p>INBOUND: FROM MPUMALANGA, P385, N3, N3/P338 (UMLAAS ROAD) INTERCHANGE, N3, MARKET ROAD INTERCHANGER, N3, BHAMBATHA (GREYTOWN), CHURCH, MASUKWANA (EAST), BOOM STREET TO BOOM / RETIEF TAXI TERMINAL (KPC0013)</p> <p>OUTBOUND: FROM BOOM / TAXI TERMINAL (KPC0013), BOOM STREET, MASUKWANA STREET (EAST), ECHO ROAD, ORTHMANN, N3, N3/P338 (UMLAAS ROAD), INTERCHANGE, N3, P385</p> <p>ALTERNATIVE - INBOUND</p> <p>(A)</p> <p>P385, N3, P418, CHURCH STREET, VR PLANK SQUARE (CAMPERDOWN TAXI RANK – KPX0021, VR PLANK SQUARE, SHEPSTONE, BISHOP, P418, N3 / P338 (UMLAAS ROAD) INTERCHANGE, N3, MARKET ROAD INTERCHANGE, N3, BHAMBATHA (GREYTOWN), CHURCH STREET, MASUKWANA (EAST), BOOM</p> <p>(B)</p> <p>P385, N3, P418, CHURCH STREET, VR PLANK SQUARE (CAMPERDOWN TAXI RANK – KPX 0021), VR PLANK SQUARE, SHEPSTONE, BISHOP, P418, N3 / P338 (UMLAAS ROAD), INTERCHANGE, N3, MARKET ROAD INTERCHANGE, N3, ARMITAGE, CHATTERTON, BOSHOFF, BOOM STREET, RETIEF STREET, PIETERMARITZ STREET, PINE STREET, BOOM STREET</p> <p>ALTERNATIVE – OUTBOUND</p> <p>(A)</p> <p>BOOM STREET, MASUKWANA (EAST), ECHO, ORTHMANN, N3, N3 / P338 (UMLAAS ROAD) INTERCHANGE, P418, CHURCH STREET, VR PLANK SQUARE, SHEPSTONE, BISHOP, P418, N3, P385</p> <p>RESTRICTIONS ALONG MARKET ROAD, OFF-RAMP TO MARKET ROAD, ON-RAMP, ONLY OFFLOADING OF PASSENGERS IS PERMITTED. THE LOADING OF PASSENGERS ALONG THIS SECTION OF THE ROUTE IS NOT PERMITTED</p>
6.1.1.3	<p>ROUTE 2. MPUMALANGA – CAMPERDOWN</p> <p>INBOUND: FORWARD FROM: MPUMALANGA ROUTE: P385, N3, P418, CHURCH STREET, VR PLANK SQUARE TO: CAMPERDOWN TAXI RANK – ADJACENT TO CAMPERDOWN STATION (KPC 0021)</p> <p>OUTBOUND: RETURN FROM: CAMPERDOWN TAXI RANK – ADJACENT TO CAMPERDOWN STATION (KPC0021) ROUTE: VR PLANK SQUARE, SHEPSTONE, BISHOP, P418, N3, P385 TO: MPUMALANGA</p>



GAZETTE

REGION: ALL

GAZETTE PRINT DATE : 13 MAY 2015

GAZETTE EXPIRY DATE: 03 JUNE 2015

6.1.1.4	<p>ROUTE 3. MPUMALANGA TAXI RANK TO CATO RIDGE AND ABBATOIR FROM MPUMALANGA TAXI RANK – MEYIWA MAIN ROAD, TURN LEFT 2011 STREET, TURN RIGHT 74095 STREET, TURN LEFT P385 BECOMING R103/P1-3, TURN LEFT P423 / EDDY HAGAN, DRIVE INTO CATO RIDGE ABBATTOIR TAXI RANK AND RETURN BACK ON THE SAME ROUTE</p>
6.1.1.5	<p>ROUTE 4. MPUMALANGA TAXI RANK TO UMLAAS ROAD</p> <p>INBOUND - FORWARD ORIGIN: FROM MPUMALANGA TAXI RANK, TURN RIGHT TO MEYIWA MAIN ROAD, TURN LEFT 2011 STREET, TURN RIGHT 74095 STREET, TURN LEFT P385, TURN LEFT R603 ROUTE: GEORGEDALE, CATO RIDGE, CAMPERDOWN DESTINATION: UMLAAS ROAD</p> <p>OUTBOUND – RETURN ORIGIN: UMLAAS ROAD, R603, N3, MPUMALANG / INCHANGA / CATO RIDGE OFFRAMP – JOIN R103, TURN RIGHT GEORGEDALE ROAD, MEYIWA MAIN ROAD ROUTE: CAMPERDOWN, CATO RIDGE, GEORGEDALE DESTINATION: MPUMALANGA TOWNSHIP (ALL SECTIONS INCLUDING EMALANGENI)</p>
6.1.1.6	<p>ROUTE 5. MPUMALANGA TAXI RANK TO ESTCOURT</p> <p>INBOUND – FORWARD ORIGIN: MPUMALANGA TAXI RANK, TURN RIGHT TO MEYIWA MAIN ROAD, GEORGEDALE ROAD, JOIN R103, N3, OFF RANK ESTCOURT, HARDING STREET, ALEXANDRA STREET DESTINATION: ESTCOURT TAXI RANK</p> <p>OUTBOUND – RETURN ORIGIN: ESTCOURT TAXI RANK – ALEXANDRA STREET – HARDING STREET TO R103, JOIN N3 DURBAN, MPUMALANGA, INCHANGA, CATO RIDGE, OFF RANK JOIN R103, TURN RIGHT GEORGEDALE ROAD – MEYIWA MAIN ROAD DESTINATION: MPUMALANGA TOWNSHIP (ALL SECTIONS AND EMALANGENI)</p>
6.1.1.7	<p>ROUTE 6. MPUMALANGA TAXI RANK TO MATATIELE</p> <p>INBOUND – FORWARD ORIGIN: MPUMALANGA TAXI RANK, TURN RIGHT TO MEYIWA ROAD, TURN LEFT TO GEORGEDALE ROAD, JOIN R103, N3 TO PIETERMARITZBURG, TURN OFF TO R56 UMLAAS ROAD ROUTE: RICHMOND, IXOPO, UMZIMKHULU, KOKSTAD TO OFFLOAD DESTINATION: MATATIELE, MARKET STREET, STATION ROAD, INTO MATATIELE TAXI RANK</p> <p>OUTBOUND – RETURN ORIGIN: MATATIELE TAXI RANK, STATION ROAD, MARKET ROAD, 56 TO UMLAAS ROAD ROUTE: UMLAAS ROAD, CAMPERDOWN, CATO RIDGE GEORGEDALE DESTINATION: MPUMALANGA TOWNSHIP AND EMALANGENI</p>

**GAZETTE**

REGION: ALL

GAZETTE PRINT DATE : 13 MAY 2015

GAZETTE EXPIRY DATE: 03 JUNE 2015

6.1.1.8	<p>ROUTE 7. MPUMALANGA TAXI RANK TO HAMMARSDALE AND ELANGENI INDUSTRIES FROM (ORIGIN): MPUMALANGA TAXI RANK ON MEYIWA MAIN ROAD, TURN LEFT 2011 STREET, TURN RIGHT 74095 STREET, TURN RIGHT P385, RIGHT TURN KELLY ROAD, TURN LEFT ANDERSON ROAD ELANGENI INDUSTRIES AND RETURN BACK ON THE SAME ROUTE TO ALL UNITS WITHIN MPUMALANGA (INCLUDING EMALANGENI)</p>
6.1.1.9	<p>ROUTE 9. MPUMALANGA TAXI RANK TO WESTMEAD FROM MPUMALANGA TAXI RANK ON MEYIWA MAIN ROAD, TURN LEFT 2011 STREET, TURN RIGHT 74095 STREET, TURN RIGHT P385, TURN RIGHT N3, PASS MARIANHILL TOLL PLAZA, LEFT RICHMOND ROAD, LEFT WESTMEAD ROAD, LEFT ALEXANDER ROAD, RIGHT TRAFFORD ROAD, LEFT RICHMOND ROAD, LEFT SWANFIELD ROAD, LEFT INTO TAXI HOLDING ON COMMERCIAL ROAD AND RETURN BACK ON THE SAME ROUTE TO ALL UNITS WITHIN MPUMALANGA</p>



GAZETTE

REGION: ALL

GAZETTE PRINT DATE : 13 MAY 2015

GAZETTE EXPIRY DATE: 03 JUNE 2015

<p>1) APP0039901</p> <p>2) PB THUNGO ID NO. 8211080384089</p> <p>3) P.O BOX 1264 DUNDEE KWAZULU-NATAL 3000</p> <p>4) APPLICANT TYPE : RENEWAL AND DECEASED TRANSFER</p> <p>5) IS STILL TO BE ACQUIRED</p>	<p>GAZETTE NUMBER: LGKZNG03-2015-MAY</p>
<p>6.1.1.1</p>	<p>29.MODDELKLOOF TO LADYSMITH/ LYELL STREET TAXI RANK</p> <p>INBOUND FROM LIMITHILL TAXI RANK TURN LEFT INTO HELPMEKAAR ROAD AND LEFT INTO BLOUKRANS ROAD, RIGHT INTO FIRST AVENUE, RIGHT INTO SIXTH STREET, RIGHT INTO THIRD AVENUE, LEFT INTO FOURTH STREET, RIGHT INTO SECOND AVENUE, LEFT INTO AQUARIUS ROAD, LEFT INTO FIRST STREET AND JOIN MULLER STREET, RIGHT INTO METFORD ROAD, LEFT INTO LONGTON ROAD, LEFT INTO KOMMANDO ROAD, RIGHT INTO RIDDEL ROAD, RIGHT INTO NEWCASTLE ROAD N11 PROCEED ALONG NEWCASTLE ROAD N11 TURN LEFT INTO THOMPSON ROAD INTO ILLING ROAD, OFFLOAD AND LOAD AND TURN RIGHT INTO ALFRED STREET, LEFT INTO CRAWSHAW ROAD, INTO LYELL STREET TAXI RANK. ALTERNATIVELY FROM ALFRED STREET TURN LEFT INTO MURCHISON STREET, TURN LEFT INTO KING STREET, TURN LEFT INTO LYELL STREET TAXI RANK.</p> <p>OUTBOUND FROM LYELL STREET TAXI RANK TURN LEFT INTO QUEEN STREET TURN RIGHT INTO LYELL STREET INTO CRAWSHAW ROAD INTO NEWCASTLE ROAD N11 PROCEED AND TURN RIGHT INTO HELPMEKAAR ROAD AND TURN LEFT INTO FIRST AVENUE TURN RIGHT INTO SIXTH STREET TURN LEFT INTO THIRD AVENUE, TURN LEFT INTO FOURTH STREET, TURN RIGHT INTO SECOND AVENUE, TURN LEFT INTO AQUARIUS ROAD, TURN LEFT INTO FIRST AVENUE, JOIN MULLER STREET, RIGHT INTO METFORD ROAD TURN LEFT INTO LONGTON AVENUE, TURN LEFT INTO KOMMANDO ROAD TURN RIGHT INTO RIDDEL ROAD, TURN RIGHT INTO NEWCASTLE ROAD, LEFT INTO HELPMEKAAR ROAD TURN LEFT INTO LIMITHILL TAXI RANK.</p>

**GAZETTE**

REGION: ALL

GAZETTE PRINT DATE : 13 MAY 2015

GAZETTE EXPIRY DATE: 03 JUNE 2015

6.1.1.2

CONDITIONS/RESTRICTIONS

1. PASSENGERS MAY BE PICKED UP AND/OR SET DOWN ONLY AT DESIGNATED TAXI RANK OR TAXI STOP, WHICH SHALL EXCLUDE BUS STOPS.

2. ON THE INBOUND TRIP TO DURBAN, NEWCASTLE, DUNDEE, COLENSO, GREYTOWN NO PASSENGERS MAY BE PICKED UP ENROUTE FROM LEAVING THE MAGISTERIAL OF KLIPRIVER UNTIL REACHING THE DESTINATION RANK.

3. ON THE RETURN TRIP TO KKLIPRIVER, NO PASSENGERS MAY BE SET DOWN UNTIL REACHING THE MAGISTERIAL DISTRICT OF KLIPRIVER.

4. ENTRY OR RANKING ON PRIVATE PROPERTY IS NOT PERMITTED WITHOUT PERMISSION OF THE LANDLORD, A COPY OF WHICH MUST BE SUPPLIED TO THE BOARD BEFORE ISSUE OPERATING LICENCE.

5. WITHOUT HAVING ENTERED INTO AN AGREEMENT WITH OTHER OPERATORS ON A COMMON ROUTE, AS CONTEMPLATED BY SECTION 88 (2) (B) OF ACT 22 OF 2000, THE PICKING UP OR SETTING DOWN OF PASSENGERS ON SUCH ROUTE IS NOT PERMITTED. A COPY OF SUCH AGREEMENT MUST BE SUPPLIED TO THE BOARD.

6. AT RANKS, WHETHER ON -STREET OR OFF-STREET, ONLY THE TAXIS THAT CAN BE ACCOMMODATED IN THE DEMARCATED AREA MAY OCCUPY THE RANK, EXCESS VEHICLES MUST HOLD ELSEWHERE AT DESIGNATED HOLDING AREAS.

7. RANK PERMITS OR LETTERS OF AUTHORITY MUST BE PRODUCED IN RESPECT OF ALL RANKS IN MUNICIPAL ARREARS, IN PARTICULAR MAJOR TOWNS AND CITIES.

8. THE ALLOCATION OF ANY ROUTE OR PORTION OF A ROUTE IS SUBJECT TO THE CONDITION THAT IT HAS BEEN APPROVED AND ALLOCATED IN GOOD FAITH AND THAT SUCH ROUTE WILL BE INVALID SHOULD IT TRANSPIRE THAT THE ROUTE OR PORTION THEREOF WILL, OR HAS CAUSED CONFLICT DUE TO IT HAVING BEEN APPROVED BASED ON INCORRECT OR FALSE INFORMATION SUPPLIED TO THE BOARD OR AS A RESULT OF AN ERROR. IN SUCH INSTANCE THE OPERATING LICENCE MUST BE RETURNED TO THE BOARD FOR CORRECTION.

9. THE VEHICLE MUST BE COVERED BY MOTOR VEHICLE INSURANCE AS WELL AS PERSONAL LIABILITY INSURANCE.



GAZETTE

REGION: ALL

GAZETTE PRINT DATE : 13 MAY 2015

GAZETTE EXPIRY DATE: 03 JUNE 2015

1)	APP0039814	GAZETTE NUMBER: LGKZNG03-2015-MAY
2)	NT MHLONGO ID NO. 5409080643081	
3)	PO BOX 746 RICHARDS BAY KWAZULUNATAL 3900	
4)	APPLICANT TYPE : RENEWAL AND DECEASED TRANSFER	
5)	1 x 15 (SEATED) 0 (STANDING)	
6.1.1.1	ROUTE 1. FROM SOKHULU TAXI RANK INTO ZM 350, TURN RIGHT TO N2-R102 TO MTUBATUBA TAXI RANK DIRECT AND RETURN.	
6.1.1.2	ROUTE 2. FROM SOKHULU TAXI RANK INTO ZM 350, CONTINUE WITH ZM 350 AND CROSS N2 R102 TO KWA-MBONAMBI TAXI RANK, DIRECT AND RETURN	
6.1.1.3	ROUTE 3. FROM SOKHULU TAXI RANK INTO ZM350, TURN LEFT TO P515, CONTINUE WITH P515, JOIN WITH D1559, TURN RIGHT INTO RBM ROAD, CONTINUE WITH P515, VIA MEERENSEE, DROP PASSENGERS ONLY, ANGLERS ROD, RIGHT TO JOHN ROSS PARKWAY R34 TO CBD TAXI RANK, RICHARDSBAY, DIRECT AND RETURN	
6.1.1.4	ROUTE 4. FROM SOKHULU TAXI RANK INTO ZM350, LEFT TO P515, RIGHT TO RBM ROAD, VIA MEERENSEE, DROP PASSENGERS ONLY, ANGLERS ROD, CONTINUE WITH R34 TO EMPANGENI, A-RANK, DIRECT AND RETURN	



GAZETTE

REGION: ALL

GAZETTE PRINT DATE : 13 MAY 2015

GAZETTE EXPIRY DATE: 03 JUNE 2015

1) APP0039861	GAZETTE NUMBER: LGKZNG03-2015-MAY
2) KC GUMEDE ID NO. 7311030515088	
3) P O BOX 59955 HIBBERDENE 4220	
4) APPLICANT TYPE : RENEWAL AND NORMAL TRANSFER	
5) 1 x 15 (SEATED) STANDING CAPACITY IS STILL TO BE ACQUIRED	
6.1.1.1	<p>1.2 FROM MTWALUME TAXI RANK TO PORT SHEPSTONE ALONG OLD MAIN ROAD PORT SHEPSTONE AND HIBBERDENE LEFT TURN INTO HIBBERDENE SPAR TAXI RANK DROP AND PICK UP LEFT TURN INTO PORT SHEPSTONE OLD MAIN ROAD ALONG RIGHT TURN INTO BAISLY STREET RIGHT TURN INTO CONNOR STREET ALONG LEFT TURN INTO REYNOLD STREET ALONG LEFT TURN INTO NELSON MANDELA AVENUE ALONG RIGHT TURN INTO PORT SHEPSTONE TAXI RANK.</p> <p>-OR-</p> <p>ALONG OLD MAIN ROAD, RIGHT TURN INTO ANGLICAN CHURCH ROAD ALONG LEFT TURN INTO NELSON MANDELA AVENUE ALONG RIGHT TURN INTO PORT SHEPSTONE TAXI RANK OR ALONG MARBURGH ROAD INTO FACTORIES DROP AND PICK BACK INTO PORT SHEPSTONETAXI RANK.</p>
6.1.1.2	<p>1.3 FROM MTWALUME TAXI RANK TO UMZINTO ALONG OLD MAIN ROAD UMZINTO RIGHT TURN INTO MTWALUME STATION NO.79, LEFT TURN INTO N2 FREEWAY LEFT TURN INTO IFABA BEACH NO.84 DROP AND PICK UP BACK TO N2 FREEWAY ALONG LEFT TURN INTO PARK RYNIE UMZINTO 104 ALONG WEST OF PARK RYNIE TO UMZINTO, RIGHT TURN INTO UMZINTO ALONG LEFT TURN INTO UMZINTO TAXI RANK.</p> <p>-OR-</p> <p>FROM MTWALUME TAXI RANK LEFT TURN INTO UMZINTO OLD MAIN ROAD ALONG LEFT TURN INTO ESPERANZA MAIN ROAD TO UMZINTO ALONG RIGHT INTO UMZINTO MAIN ROAD ALONG RIGHT TURN INTO UMZINTO TAXI RANK OR RIGHT TURN INTO PARK RYNIE OLD MAIN ROAD ALONG SCOTTBURGH HOSPITAL RIGHT TURN INTO SCOTTBURGH HOSPITAL RIGHT TURN INTO SCOTTBURGH TAXI RANK DROP OFF OR ALONG PENNINGTON DROP OFF RENISHAW STATION BACK TO UMZINTO TAXI RANK.</p> <p>RETURN JOURNEY ALONG MAIN ROAD UMZINTO LEFT TURN INTO PARK RYNIE ROAD RIGHT TURN INTO N2 FREEWAY ALONG LEFT TURN INTO IFABA BEACH 84 DROP BACK INTO N2 FREEWAY LEFT TURN INTO UMZUMBE RIGHT TURN ALONG MTWALUME 79 LEFT TURN INTO PORT SHEPSTONE OLD MAIN ROAD ALONG RIGHT TURN INTO MTWALUME TAXI RANK.</p> <p>-OR-</p> <p>RETURN FROM UMZINTO TAXI RANK ALONG MAIN ROAD RIGHT TURN INTO HIBBERDENE OLD MAIN ROAD ALONG RIGHT TURN MTWALUME TAXI RANK.</p>
6.1.1.3	<p>1.4 LOCAL ROUTES ALONG MTWALUME TAXI RANK TO HIBBERDENE LEFT TURN INTO UMZINTO OLD MAIN ROAD, RIGHT TURN INTO MTWALUME STATION 79 RIGHT TURN INTO N2 FREEWAY ALONG LEFT TURN INTO HIBBERDENE SPAR TAXI RANK.</p>



GAZETTE

REGION: ALL

GAZETTE PRINT DATE : 13 MAY 2015

GAZETTE EXPIRY DATE: 03 JUNE 2015

6.1.1.4	<p>1.7 FROM MTWALUME TAXI RANK TO UNZUMBE ALONG ISIPOFU ROAD P73 ALONG LEFT TURN INTO PEAKSTONE D895 ALONG LEFT TURN MSWILILI D946 ALONG RETURN FROM KWHLONGWA STORE STORE PICK AND DROP BACK TO MORRISONS CLINIC TAXI RANK D949 LEFT TURN INTO ETSHENI D950 PICK AND DROP ALONG KWHLONGWA TRIBAL AUTHORITY TO HIBBERDENE.</p> <p>-OR-</p> <p>ALONG KWHLONGWA TRIBAL AUTHORITY ROAD RIGHT TURN INTO PORT SHEPSTONE OLD MAIN ROAD RIGHT TURN INTO BAISLY STREET ALONG LEFT TURN INTO CONNOR STREET ALONG RIGHT TURN TO REYNOLD STREET ALONG LEFT TURN TO PORT SHEPSTONE TAXI RANK.</p> <p>RETURN JOURNEY USE THE SAME ROUTES AS ABOVE. ALL LOCAL ROUTES DROP AND PICK UPS.</p>
6.1.1.5	<p>1. FORWARD JOURNEY :MTWALUME TO DURBAN FROM MTWALUME TAXI RANK, TURTON, ALONG ISIPOFU ROAD UP-TO THE N2 ALONG THE N2, INTO M4 (ALBERT LUTHULI FREEWAY), LEFT INTO MOORE ROAD OFF -RAMP, RIGHT INTO WARWICK AVENUE, LEFT INTO ETNA LANE AND PROCEED TO AN APPROVED TAXI RANK AT THE CORNER OF CANONGATE ROAD AND WARWICK AVENUE AND RETURN AS PER 1.1.</p> <p>RETURN JOURNEY</p> <p>1.1. FROM AN APPROVED TAXI RANK AT THE CORNER OF WARWICK AVENUE AND CAONGATE ROAD, LEFT INTO WARWICK AVENUE, RIGHT INTO ALICE STREET, RIGHT INTO MARKET ROAD, LEFT INTO MOORE ROAD, INTO M4 (ALBERT LUTHULI FREEWAY) ALONG THE M4, INTO THE M2 AND PROCEED AS DESCRIBED IN 1, TO THE MTWALUME TAXI RANK.</p>
6.1.1.6	<p>2. FROM MTWALUME TAXI RANK TO PORT SHEPSTONE</p> <p>FORWARD JOURNEY FROM MTWALUME TAXI RANK, ALONG ISIPOFU ROAD TO OLD MAIN ROAD (PORT SHEPSTONE AND HIBBERDENE) LEFT INTO HIBBERDENE SPAR TAXI RANK (DROP AND PICK UP) LEFT INTO PORT SHEPSTONE OLD MAIN ROAD, TURN RIGHT INTO BAISLY STREET, RIGHT INTO CONNOR STREET, LEFT INTO REYNOLD STREET, LEFT INTO NELSON MANDELA AVENUE, RIGHT INTO PORT SHEPSTONE TAXI RANK.</p> <p>OR</p> <p>ALONG MAIN ROAD, RIGHT INTO ANGLICAN CHURCH ROAD, LEFT INTO NELSON MANDELA AVENUE, RIGHT INTO PORT SHEPSTONE TAXI RANK.</p> <p>OR</p> <p>ALONG MARBURGH ROAD INTO INDUSTRIAL AREA, DROP AND PICK AND RETURN INTO PORT SHEPSTONE TAXI RANK ALONG THE SAME ROUTE.</p> <p>RETURN JOURNEY ALONG NELSON MANDELA AVENUE RIGHT INTO REYNOLD STREET, LEFT INTO ACKEN STREET LEFT INTO DURBAN OLD MAIN ROAD TO HIBBERDENE AND INTO ISIPOFU OLD MAIN ROAD TO UMZUMBE MAGESTERIAL DISTRICT COURT AT TURTON INTO MTWALUME TAXI RANK.</p> <p>OR</p> <p>LEFT INTO ISIPOFU ROAD TO MABHELENI SHAYA MOYA TAXI RANK, DROP AND PICK UP, AND RETURN TO MTWALUME TAXI RANK.</p> <p>OR</p> <p>FROM MTWALUME TAXI RANK ALONG KWHLONGWA TRIBAL AUTHORITY ROAD, RIGHT INTO PORT SHEPSTONE OLD MAIN ROAD, RIGHT INTO BAISLY STREET, LEFT INTO CONNOR STREET ALONG RIGHT INTO REYNOLD STREET INTO PORT SHEPSTONE TAXI RANK AND RETURN ALONG SAME ROUTE INTO REVERSE.</p>



GAZETTE

REGION: ALL

GAZETTE PRINT DATE : 13 MAY 2015

GAZETTE EXPIRY DATE: 03 JUNE 2015

6.1.1.7	<p>FROM MTWALUME TAXI RANK TO UMZINTO FORWARD FROM MTWALUME TAXI RANK ALONG ISIPOFU OLD MAIN ROAD TO UMZINTO, RIGHT INTO MTWALUME STATION, NO 79, LEFT INTO N2 FREEWAY, LEFT INTO IFABA BEACH, NO R84 (DROP AND PICK UP) AND RETURN TO N2 FREEWAY, ALONG N2, LEFT INTO PARK RYNIE AND PROCEED TO UMZINTO ALONG R104 WEST, RIGHT INTO UMZINTO AND PROCEED TO UMZINTO TAXI RANK.</p> <p>OR</p> <p>FROM MTWALUME TAXI RANK</p> <p>LEFT INTO AND ALONG UMZINTO OLD MAIN ROAD, LEFT INTO ESPERANZA MAIN ROAD TO UMZINTO, RIGHT INTO UMZINTO MAIN ROAD AND PROCEED RIGHT INTO UMZINTO TAXI RANK.</p> <p>OR</p> <p>RIGHT INTO PARK RYNIE OLD MAIN ROAD AND PROCEED TO SCOTTBURGH HOSPITAL, RIGHT TURN INTO SCOTTBURGH TAXI RANK, DROP OFF, AND PROCEED ALONG THE SAME ROUTE TO UMZINTO.</p> <p>RETURN JOURNEY: ALONG MAIN ROAD, R104 FROM UMZINTO, LEFT INTO PARK RYNIE ROAD RIGHT INTO N2 FREEWAY, LEFT INTO IFABA BEACH, R84 DROP AND RETURN INTO N2 FREEWAY, LEFT INTO UMZUMBE RIGHT TURN ALONG MTWALUME WEST SIDE OF MTWALUME R79 LEFT INTO PORT SHESPTONE OLD MAIN ROAD ALONG ISIPOFU ROAD, RIGHT INTO MTWALUME TAXI RANK.</p> <p>OR</p> <p>RETURN FROM UMZINTO TAXI RANK ALONG MAIN ROAD RIGHT TURN INTO HIBBERDENE OLD MAIN RIGHT INTO MTWALUME TAXI RANK.</p>
---------	--



GAZETTE

REGION: ALL

GAZETTE PRINT DATE : 13 MAY 2015

GAZETTE EXPIRY DATE: 03 JUNE 2015

1) APP0038919 2) TR MTHIYANE ID NO. 7505205592083 3) PO BOX 10667 MEERENSEE RICHARDS BAY 3901 4) APPLICANT TYPE : RENEWAL AND NORMAL TRANSFER 5) 1 x 15 (SEATED) STANDING CAPACITY IS STILL TO BE ACQUIRED		GAZETTE NUMBER: LGKZNG03-2015-MAY
6.1.1.1	ROUTE 1. FROM SOKHULU TAXI RANK INTO ZM 350, TURN RIGHT TO N2-R102 TO MTUBATUBA TAXI RANK DIRECT AND RETURN.	
6.1.1.2	ROUTE 2. FROM SOKHULU TAXI RANK INTO ZM 350, CONTINUE WITH ZM 350 AND CROSS N2 R102 TO KWA-MBONAMBI TAXI RANK, DIRECT AND RETURN	
6.1.1.3	ROUTE 3. FROM SOKHULU TAXI RANK INTO ZM350, TURN LEFT TO P515, CONTINUE WITH P515, JOIN WITH D1559, TURN RIGHT INTO RBM ROAD, CONTINUE WITH P515, VIA MEERENSEE, DROP PASSENGERS ONLY, ANGLERS ROD, RIGHT TO JOHN ROSS PARKWAY R34 TO CBD TAXI RANK, RICHARDSBAY, DIRECT AND RETURN	
6.1.1.4	ROUTE 4. FROM SOKHULU TAXI RANK INTO ZM350, LEFT TO P515, RIGHT TO RBM ROAD, VIA MEERENSEE, DROP PASSENGERS ONLY, ANGLERS ROD, CONTINUE WITH R34 TO EMPANGENI, A-RANK, DIRECT AND RETURN	



GAZETTE

REGION: ALL

GAZETTE PRINT DATE : 14 MAY 2015

GAZETTE EXPIRY DATE: 04 JUNE 2015

1) APP0014345	GAZETTE NUMBER: LGKZNG04-2015-MAY
2) BN CELE ID NO. 5006265226086	
3) BOX 1142 NEW GERMANY KWAZULU NATAL 3612	
4) APPLICANT TYPE : NEW OPERATING LICENCE	
5) 1 x 15 (SEATED) 0 (STANDING)	
6.1.1.1	<p>KWA-DABEKA A TO DURBAN</p> <p>FROM KWA-DABEKA A TAXI RANK, PASSING KK HOSTEL TURN LEFT INTO NORTH ROAD, TURN RIGHT INTO 3RD AVENUE JOIN DINKELMAN ROAD, JOINING OTTO VOLEK ROAD, JOIN STAPLETON ROAD, JOIN M13, JOIN N3 TURN RIGHT INTO WESTERN FREEWAY, TURN RIGHT INTO GREY STREET TURN LEFT INTO WEST STREET, TURN LEFT INTO ALIWAL STREET, TURN LEFT INTO PINE STREET, TURN RIGHT INTO RUSSEL STREET, TURN LEFT INTO LEOPOLD STREET, TO CITY MARKET, UNIVERSITY AVENUE TURN RIGHT INTO RANK NO. 231 WARWICK AVENUE AND RETURN WITH WARWICK AVENUE TURN LEFT INTO CANNONGATE ROAD ALONG N3 OFF RAMP AND USING THE SAME ROUTE IN THE OPPOSITE DIRECTION AND PROCEED TO KWA-DABEKA "A" TAXI RANK.</p>
6.1.1.2	<p>ROUTE 8 A</p> <p>CLERMONT TO DURBAN AND RETURN</p> <p>FROM CLERMONT TAXI RANK TURN RIGHT INTO CLERMONT ROAD, JOIN POSSELT ROAD, TURN LEFT INTO OTTO VOLEK ROAD JOIN STAPLETON ROAD, TURN RIGHT INTO M13 JOIN N3, WESTERN FREEWAY, TURN RIGHT INTO GREY STREET, TURN LEFT INTO WEST STREET, TURN LEFT INTO ALIWAL STREET, TURN LEFT INTO PINE STREET, TURN RIGHT INTO RUSSELL STREET, TURN LEFT INTO LEOPOLD STREET, JOIN MARKET STREET, UNIVERSITY AVENUE TURN RIGHT INTO RANK NO. 231 WARWICK AVENUE AND RETURN WITH WARWICK AVENUE, TURN LEFT INTO CANNONGATE ROAD ONTO N3 OFF RAMP AND USE SAME ROUTE TO CLERMONT TAXI RANK.</p>
6.1.1.3	<p>CLERMONT TO WESTMEAD AND RETURN</p> <p>FROM CLERMONT TAXI RANK TURN INTO CLERMONT ROAD JOIN POSSELT ROAD JOIN SHEPSTONE ROAD, TURN RIGHT INTO CROMPTON STREET, TURN RIGHT INTO LAUGHT STREET, TURN LEFT INTO GLENUGIE ROAD, TURN LEFT INTO OLD MAIN ROAD, JOIN RICHMOND ROAD, TURN RIGHT INTO TRAFFORD ROAD JOIN GOODWOOD ROAD, TURN LEFT INTO MAHOGANY ROAD A TO A DESIGNATED TAXI STOP AND RETURN ALONG THE SAME ROUTE TO CLERMONT TAXI RANK.</p> <p>(II) CLERMONT TO WESTMEAD/METROFILE AND RETURN</p> <p>FROM CLERMONT TAXI RANK TURN RIGHT INTO CLERMONT ROAD JOIN POSSELT ROAD JOIN SHEPSTONE ROAD, TURN RIGHT INTO CROMPTON STREET, TURN RIGHT INTO LAUTH STREET, TURN LEFT INTO GLENUGIE ROAD, TURN RIGHT INTO OLD MAIN ROAD JOIN RICHMOND ROAD, TURN RIGHT INTO TRAFFORD ROAD JOIN HILLCLIMB ROAD TO MONZA TO A DESIGNATED TAXI STOP AND RETURN TO CLERMONT TAXI RANK ALONG THE SAME ROUTE.</p> <p>(III) CLERMONT TO WESTMEAD/BAKERY AND RETURN</p> <p>FROM CLERMONT TAXI RANK TURN RIGHT INTO CLERMONT ROAD JOIN POSSELT ROAD SHEPSTONE ROAD, TURN RIGHT INTO CROMPTON STREET, TURN RIGHT INTO LAUTH STREET, TURN LEFT INTO GLENUGIE ROAD TURN RIGHT INTO OLD MAIN ROAD JOIN RICHMOND ROAD, TURN RIGHT INTO ALEXANDER ROAD, TURN LEFT TO MALCOLM ROAD, TURN RIGHT INTO CIRCUIT ROAD, TURN RIGHT INTO CLARK ROAD, TURN LEFT INTO ALEXANDER ROAD TO A DESIGNATED TAXI STOP AND RETURN ALONG THE SAME ROUTE TO CLERMONT TAXI RANK.</p>



GAZETTE

REGION: ALL

GAZETTE PRINT DATE : 14 MAY 2015

GAZETTE EXPIRY DATE: 04 JUNE 2015

6.1.1.4	<p>ROUTE 0 CONDITIONS GENERAL CONDITIONS APPLICABLE TO ALL ROUTES: 1) PASSENGERS MAY BE PICKED UP AND/OR SET DOWN ONLY AT DESIGNATED TAXI RANKS OR TAXI STOPS, WHICH SHALL EXCLUDE BUS STOPS. 2) ON THE INBOUND TRIP TO DURBAN, NO PASSENGERS MAY BE PICKED UP EN ROUTE FROM ENTERING THE N3, UNTIL REACHING UNIVERSITY AVENUE TAXI RANK NO.231 3) ON THE TRIP TO MOLWENI WYEBANK, NO PASSENGERS MAY BE SET DOWN UNTIL REACHING M13. 4) ENTRY OR RANKING ON PRIVATE PROPERTY IS NOT PERMITTED WITHOUT THE WRITTEN PERMISSION OF THE LANDLORD, A COPY OF WHICH MUST BE SUPPLIED TO THE BOARD. 5) WITHOUT HAVING ENTERED INTO AN AGREEMENT WITH OTHER OPERATORS ON A COMMON ROUTE, AS CONTEMPLATED BY SECTION 88(2) OF ACT 2000, THE PICKING UP OR SETTING OF PASSENGERS ON SUCH AGREEMENT MUST BE SUPPLIED TO THE BOARD. 6) AT RANKS, WHETHER ON-STREET OR OFF-STREET, ONLY THE TAXIS THAT CAN BE ACCOMMODATED IN THE DEMARCATED AREA MAY OCCUPY THE RANK. EXCESS VEHICLES MUST HOLD ELSEWHERE. 7) RANK PERMITS OR LETTERS OF AUTHORITY MUST BE PRODUCED IN RESPECT OF ALL RANKS IN MUNICIPAL AREAS, IN PARTICULAR MAJOR TOWNS AND CITIES AND IN PARTICULAR INTER-PROVINCIAL DESTINATIONS. 8) THE ALLOCATION OF ANY ROUTE OR PORTION OF ROUTE IS SUBJECT TO THE CONDITION THAT IT HAS BEEN APPROVED AND ALLOCATED IN GOOD FAITH AND THAT SUCH ROUTE WILL BE INVALID SHOULD IT TRANSPIRE THAT THE ROUTE OR PORTION THERE OF WILL, OR HAS CAUSED CONFLICT DUE TO IT HAVING BEEN APPROVED BASED ON INCORRECT OR FALSE INFORMATION SUPPLIED TO THE BOARD OR AS RESULT OF AN ERROR. IN SUCH INSTANCE THE OPERATING LICENCE MUST BE RETURNED TO THE BOARD FOR CORRECTION. 9) THE VEHICLE MUST BE COVERED BY MOTOR VEHICLE INSURANCE AS WELL AS PERSONAL LIABILITY INSURANCE.</p>
6.1.1.5	<p>KWA-DABEKA A TO PINETOWN AND RETURN</p> <p>FROM KWA- DABEKA A TAXI RANK, PASSING KK HOSTEL TURN LEFT INTO NORTH ROAD, TURN LEFT INTO 3RD AVENUE, JOINING DINKELMAN ROAD, TURN RIGHT INTO SHEPSTONE ROAD, TURN RIGHT INTO CROMPTON STREET, TURN RIGHT INTO UNION LANE, TURN LEFT INTO GLENUGIE ROAD JOINING MOODIE STREET, TURN LEFT INTO HILL STREET, INTO HILL STREET TAXI RANK AND RETURN WITH HILL STREET, TURN LEFT INTO MOODIE STREET JOIN GLENUGIE ROAD TURN RIGHT INTO LAUTH STREET, TURN LEFT INTO CROMPTON STREET, TURN LEFT INTO SHEPSTONE ROAD TURN RIGHT INTO DINKELMAN ROAD TURN LEFT INTO NORTH ROAD, AND PROCEED TO KWA-DABEKA "A" TAXI RANK.</p>
6.1.1.6	<p>KWA-DABEKA D TO PINETOWN</p> <p>FROM KWA DABEKA, D TAXI RANK, PASSING KWA- DABEKA CLINIC TURN RIGHT INTO NORTH ROAD, TURN RIGHT INTO 3RD AVENUE JOIN DINKELMAN ROAD, TURN RIGHT INTO SHEPSTONE ROAD, TURN RIGHT INTO CROMPTON STREET, TURN RIGHT INTO UNION LANE, TURN LEFT INTO GLENUGIE ROAD JOIN MOODIE STREET, TURN RIGHT INTO HILL STREET, INTO HILL TAXI RANK AND RETURN WITH HILL STREET, TURN LEFT INTO MOODIE STREET JOIN GLENUGIE ROAD, TURN RIGHT INTO LAUTH STREET, TURN LEFT INTO CROMPTON STREET, TURN LEFT INTO SHEPSTONE ROAD, TURN RIGHT INTO DINKELMAN ROAD, TURN LEFT INTO 1ST AVENUE, LEFT INTO NORTH ROAD AND PROCEED TO KWA DABEKA "D" TAXI RANK.</p>



GAZETTE

REGION: ALL

GAZETTE PRINT DATE : 14 MAY 2015

GAZETTE EXPIRY DATE: 04 JUNE 2015

6.1.1.7	<p>KWA-DABEKA D TO DURBAN AND RETURN</p> <p>FROM KWA DABEKA D TAXI RANG, PASSING KWA-DABEKA CLINIC TURN RIGHT INTO NORTH ROAD, TURN RIGHT INTO 3RD AVENUE, JOIN DINKLEMAN ROAD, JOIN OTTO VOLEK ROAD, JOIN STAPLETON ROAD, TURN LEFT TO M13, JOIN N3, WESTERN FREE WAY, TURN RIGHT INTO GREY STREET, TURN LEFT INTO WEST STREET, TURN LEFT INTO ALIWAL STREET, TURN LEFT INTO PINE STREET, TURN RIGHT INTO RUSSEL STREET, TURN LEFT INTO LEOPOLD STREET, TURN RIGHT INTO CITY MARKET, UNIVERSITY AVENUE, TURN RIGHT INTO RANK NO. 231 WARWICK AVENUE AND RETURN WITH WARWICK AVENUE, TURN LEFT INTO CANNONGATE ROAD ALONG N3 OFF RAMP AND USING THE SAME ROUTE IN THE OPPOSITE DIRECTION AND PROCEED TO KWA DABEKA D TAXI RANK.</p>
6.1.1.8	<p>KK HOSTEL TO DURBAN AND RETURN</p> <p>FROM KK TAXI RANK TURN LEFT INTO NORTH ROAD, TURN RIGHT INTO 12TH STREET JOIN DINKELMAN ROAD JOIN OTTO VOLEK ROAD, JOIN STAPLETON ROAD, TURN RIGHT INTO M13 JOIN N3, TURN RIGHT INTO WESTERN FREEWAY, TURN RIGHT INTO GREY STREET, TURN LEFT INTO WEST STREET, TURN LEFT INTO AILWAL STREET, TURN LEFT INTO PINE STREET, TURN RIGHT INTO RUSSEL STREET, TURN LEFT INTO LEOPOLD STREET, TO CITY MARKET, UNIVERSITY AVENUE, TURN RIGHT INTO RANK NO. 231/ WARWICK AVENUE AND RETURN WITH WARWICK AVENUE TURNING LEFT INTO CANNONGATE ROAD ALONG N3 OFF RAMP AND USING THE SAME ROUTE PROCEEDING TO KK HOSTEL TAXI RANK.</p>
6.1.1.9	<p>ROUTE6 A KK HOSTEL TO PINETOWN</p> <p>FROM KK RANK TURN LEFT INTO NORTH ROAD, TURN RIGHT INTO 12TH STREET, JOIN DINKELMAN ROAD, TURN RIGHT INTO SHEPSTONE ROAD, TURN RIGHT INTO CROMPTON STREET, TURN RIGHT INTO UNION LANE, TURN LEFT INTO GLENUGIE ROAD, JOIN MOODIE STREET, TURN LEFT INTO HILL STREET INTO HILL STREET TAXI RANK AND RETURN WITH HILL STREET, TURN LEFT INTO MOODIE STREET, JOIN GLENUGIE ROAD, TURN RIGHT INTO LAUTH STREET, TURN LEFT INTO CROMPTON STREET, TURN LEFT INTO SHEPSTONE ROAD, TURN RIGHT INTO DINKELMAN ROAD, TURN RIGHT INTO 1ST AVENUE, TURN LEFT INTO NORTH ROAD, TURN RIGHT INTO AND INTO KK TAXI RANK.</p>
6.1.1.1 0	<p>ROUTE 6A KK HOSTEL TO PINETOWN FROM KK RANK TURN LEFT INTO NORTH ROAD, TURN RIGHT INTO 12TH STREET, JOIN DINKELMAN ROAD, TURN RIGHT INTO SHEPSTONE ROAD, TURN RIGHT INTO CROMPTON STREET, TURN RIGHT INTO UNION LANE, TURN LEFT INTO GLENUGIE ROAD, JOIN MOODIE STREET, TURN LEFT INTO HILL STREET INTO HILL STREET TAXI RANK AND RETURN WITH HILL STREET, TURN LEFT INTO MOODIE STREET, JOIN GLENUGIE ROAD, TURN RIGHT INTO LAUTH STREET, TURN LEFT INTO CROMPTON STREET, TURN LEFT INTO SHEPSTONE ROAD, TURN RIGHT INTO DINKELMAN ROAD, TURN RIGHT INTO 1ST AVENUE, TURN LEFT INTO NORTH ROAD, TURN RIGHT INTO AND INTO KK TAXI RANK.</p>



GAZETTE

REGION: ALL

GAZETTE PRINT DATE : 14 MAY 2015

GAZETTE EXPIRY DATE: 04 JUNE 2015

6.1.1.1 1	<p>ROUTE 7 A</p> <p>(I) KK HOSTEL TO WESTMEAD/ MOTALA FARM AND RETURN FROM KK TAXI RANK TURN LEFT INTO NORTH ROAD, TURN RIGHT INTO 12TH STREET, JOIN DINKELMAN ROAD, TURN RIGHT INTO SHEPSTONE ROAD, TURN LEFT INTO CROMPTON STREET, TURN RIGHT INTO LAUTH STREET, TURN LEFT INTO GLENUGIE ROAD, TURN RIGHT INTO OLD MAIN ROAD, RICHMOND ROAD, TURN RIGHT INTO TRAFFORD STREET, JOIN GOODWOOD ROAD, TURN LEFT INTO MAHOGANY ROAD TO A DESIGNATED TAXI STOP AND RETURN ALONG THE SAME ROUTE TO KK TAXI RANK.</p> <p>(II) KK TO WESTMEAD/ METROFILE AND RETURN FROM KK TAXI RANK TURN LEFT INTO NORTH ROAD, TURN RIGHT INTO 12TH STREET JOIN DINKELMAN ROAD, TURN RIGHT INTO SHEPSTONE ROAD, TURN RIGHT INTO CROMPTON STREET, TURN RIGHT INTO LAUGHT STREET, TURN LEFT INTO GLENUGIE ROAD, TURN RIGHT INTO OLD MAIN ROAD, RICHMOND ROAD, TURN RIGHT INTO TRAFFORD STREET JOIN HILLCLIMB ROAD, TO MONZA ROAD TO A DESIGNATED TAXI STOP, AND RETURN ALONG THE SAME ROUTE TO KK TAXI RANK.</p> <p>(III) KK TO WESTMEAD/BAKERY AND RETURN FROM KK TAXI RANK TURN LEFT INTO NORTH ROAD, TURN RIGHT INTO 3RD AVENUE JOIN DINKELMAN ROAD, TURN RIGHT INTO SHEPSTONE ROAD, TURN RIGHT INTO CROMPTON STREET, TURN RIGHT INTO LAUGHT ROAD, TURN LEFT INTO GLENUGIE ROAD, TURN RIGHT INTO OLD MAIN ROAD, RICHMOND ROAD, TURN RIGHT INTO ALEXANDER ROAD, TURN LEFT INTO MALCOM ROAD, TURN RIGHT INTO CIRCUIT ROAD, TURN RIGHT INTO CLARK ROAD, TURN LEFT UNTO ALEXANDER ROAD TO A DESIGNATED TAXI STOP, AND RETURN ALONG THE SAME ROUTE TO KK TAXI RANK.</p>
--------------	---



GAZETTE

REGION: ALL

GAZETTE PRINT DATE : 14 MAY 2015

GAZETTE EXPIRY DATE: 04 JUNE 2015

1) APP0040065	GAZETTE NUMBER: LGKZNG04-2015-MAY
2) VL SIKHOSANA ID NO. 3609115211083	
3) P O BOX 28	
WINKLESPRUIT AMANZIMTOTI KWA-ZULU NATAL	
4125	
4) APPLICANT TYPE : NEW OPERATING LICENCE	
5) 1 x 15 (SEATED) 0 (STANDING)	
6.1.1.1	<p>ROUTE 1: ILLOVU TOWNSHIP TO DURBAN: FROM APPROVED TAXI RANK SITUATED AT RAINBOW PARK ILLOVU TOWNSHIP SITUATED ALONG R603 PASS ILLOVU PROJECT MUNICIPALITY OFFICES, TURN LEFT INTO ROAD 1045, AND TURN LEFT INTO R603. TURN RIGHT INTO D995(SHELENI ROAD), PASS OLD AGRICULTURAL OFFICES, TURN LEFT INTO M37 AND FIND MOSS KOLNIK ROAD ALONG THE SAME ROAD. TURN LEFT INTO N2 FREEWAY TURN LEFT INTO M4 (NORTH BOUND), TURN LEFT INTO MOORE ROAD TURN RIGHT INTO WARWICK AVENUE RIGHT INTO WEST STREET RIGHT INTO BROAD STREET AND RIGHT INTO SMITH STREET TURN RIGHT INTO RUSSEL STREET, TURN LEFT INTO ALEXANDRA STREET WHERE ADAMS TAXI RANK IS SITUATED AND RETURN. (NO PICKING UP OF PASSENGERS ON WEST STREET).</p>
6.1.1.2	<p>ROUTE 2: ILLOVU TOWNSHIP TO ISIPINGO</p> <p>FROM ILLOVU TAXI RANK SITUATED AT RAINBOW PARK IN ILLOVU TOWNSHIP ALONG R603 TURN LEFT INTO ROAD 10570 AND CROSS ILLOVU 7 (GRAVEL ROAD) AND TURN LEFT INTO 10163 AND TURN RIGHT INTO R603 AND TURN RIGHT INTO 10080 AND TURN LEFT INTO 10070 AND TURN RIGHT INTO M37, PASS SHELENI ROAD (D995) AND PASS WOODHOUSE STORE. TURN LEFT INTO MASON ROAD, TURN RIGHT INTO OLD SOUTH COAST ROAD, PASS KWA MBONGWA STORES, CROSS UMBONGITWINI BRIDGE AND CROSS ROBOTS AND THE INTERSECTION OF M35 AND OLD SOUTH COAST ROAD, CROSS THE ROBOTS AT PLAT DRIVE AND OLD SOUTH COAST ROAD AND TURN LEFT AT THE ROBOTS AT PARDY ROAD AND TURN RIGHT INTO HILLVIEW ROAD AND TURN LEFT INTO HILLVIEW PLACE WHERE AN APPROVED TAXI IS SITUATED AND RETURN.</p>
6.1.1.3	<p>ROUTE 4: ILLOVU TOWNSHIP TO PROSPECTION</p> <p>FROM APPROVED TAXI RANK SITUATED AT RAINBOW PARK ILLOVU TOWNSHIP, ALONG R603 TURN LEFT INTO ROAD 10570 AND CROSS ILLOVU 7 (GRAVEL ROAD) AND TURN LEFT INTO ROAD 10160 AND TURN RIGHT INTO R603 PASS KWA SHOZI STORE TURN RIGHT INTO M37, PASS SHALENI ROAD (D995) PASS WOODHOUSE STORE INTO MOSS KOLNIK ROAD, CROSS N2 BRIDGE AND TURN LEFT INTO KINGSWAY ROAD, PASS KINGSWAY HOSPITAL AND CROSS UMBONGITWINI RIVER AND FIND PROSPECTION ROAD PASS HOME AFFAIRS OFFICES ON THE LEFT HAND SIDE CROSS THE ROBOTS AT THE CROSS SECTION OF JOINER ROAD AND PROSPECTION ROAD, TURN RIGHT INTO EAST THE AVE, PASS CALTEX GARAGE ON THE LEFT HAND SIDE AND TURN RIGHT INTO JOINER ROAD SURROUNDING TOYOTA MANUFACTURING COUNTRY AND TURN LEFT INTO PROSPECTION ROAD AND TURN RIGHT INTO AN APPROVED TAXI RANK NEAR HOME AFFAIRS OFFICES AND RETURN</p>



GAZETTE

REGION: ALL

GAZETTE PRINT DATE : 14 MAY 2015

GAZETTE EXPIRY DATE: 04 JUNE 2015

1)	APP0040078	GAZETTE NUMBER: LGKZNG04-2015-MAY
2)	SP BIYELA ID NO. 5905015568087	
3)	PO BOX 1350 ESIKHAWINI 3887	
4)	APPLICANT TYPE : NEW OPERATING LICENCE	
5)	IS STILL TO BE ACQUIRED	
6.1.1.1	<p>ROUTE 1. ESIKHAWINI TO RICHARDSBAY</p> <p>DEPART ESIKHAWINI TAXI RANK, TURN LEFT INTO MTHOMBONI ROAD, RIGHT INTO MDLEBE MPUMA (EAST), INTO MELONI (P106) CARRY STRAIGHT DOWN THE B10 (P106), PAST MADLANKALA, TURN RIGHT INTO R34 (JOHN ROSS PARKWAY), TURN LEFT WEST CENTRAL ARTERIAL CARRY STRAIGHT INTO BULLION BOULEVARD, THEN TURN LEFT INTO TAXI CITY RANK RICHARDSBAY, RETURN ALONG THE SAME ROUTE</p>	
6.1.1.2	<p>"ROUTE 2. "</p> <p>ESIKHAWINI TO RICHARDSBAY VIA ALTON DEPART ESIKHAWINI RANK, LEFT INTO MTHOMBONI ROAD, RIGHT INTO MDLEBE MPUMA (EAST), INTO MELONI (P106), CARRY STRAIGHT DOWN THE B10 (P106), PAST MADLANKALA, TURN RIGHT INTO R34 (JOHN ROSS PARKWAY), TURN RIGHT INTO ALUMINA ALLEE, 100 METRES AWAY FROM THE ROAD, OFF LOADING AT BUS STOP (MARINGINI), RETURN BACK STRAIGHT ACROSS ALUMINA ALLEE, OFF LOADING AT AMALGAMATED, ENGINE GARAGE, IKHWEZI DEPORT BELL, SHELL GARAGE, ZCBF, DOLLAR DRIVE, TURN RIGHT AND LEFT INTO BULLION BOULEVARD AND TURN LEFT INTO TAXI RANK RICHARDSBAY, AND RETURN ALONG THE SAME ROUTE</p>	
6.1.1.3	<p>"ROUTE 3. "</p> <p>ESIKHAWINI TO EMPANGENI RAIL DEPART ESIKHAWINI RANK, TURN LEFT INTO MTHOMBONI ROAD, CARRY STRAIGHT INTO D1567, TURN RIGHT INTO N2 (FREEWAY), TURN LEFT INTO R34 (JOHN ROSS PARKWAY), STRAIGHT INTO TANNER ROAD, OFF LOADING AT KENTUCKY, POST OFFICE, EMRIC MOTORS AND TURN LEFT INTO B RANK, OFF LOADING THEN TURN INTO MAIN ROAD, TURN LEFT AND RIGHT GRANTHAM HIGHWAY, BACK INTO R34, TURN RIGHT INTO MAXWELL STREET, THEN LEFT INTO LOT 63 TAXI RANK, TURN RIGHT INTO N2 (NGOYA X ROADS) STRAIGHT TO EMPANGNI CIRCLE, LEFT INTO TANNER ROAD, THEN RIGHT INTO B-RANK, TURN RIGHT INTO TANNER ROAD, TURN LEFT INTO R34, RIGHT INTO MAXWELL STREET, LEFT INTO LOT 63, TAXI RANK EMPANGENI AND RETURN ALONG THE SAME ROUTE</p>	



GAZETTE

REGION: ALL

GAZETTE PRINT DATE : 14 MAY 2015

GAZETTE EXPIRY DATE: 04 JUNE 2015

6.1.1.4	<p>ROUTE 4. ESIKHAWINI TO EMPANGENI LOT 63</p> <p>DEPART ESIKHAWINI RANK, TURN LEFT INTO MTHOMBONI ROAD, STRAIGHT INTO D1567, TURN RIGHT INTO N2, LEFT INTO R34 (JOHN ROSS PARKWAY), STRAIGHT INTO MAIN ROAD, OFF LOADING AT SPEEDY, TURN LEFT INTO PRESIDENT SWART AVENUE, OFF LOADING AT CENTRAL PARK, TOTAL GARAGE, TURN RIGHT INTO MAXWELL STREET, THEN LEFT INTO LOT 63 TAXI RANK EMPANGENI AND RETURN ALONG THE SAME ROUTE</p>
6.1.1.5	<p>ROUTE 5. ESIKHAWINI (MPEMBENI) TO RICHARDSBAY</p> <p>DEPART ESIKHAWINI TAXI RANK, TURN RIGHT INTO MTHOMBONI ROAD, CARRY STRAIGHT ACROSS MDLEBE MPUMA ROBOTS ALONG D887 TO MPEMBENI (LEXON TEA ROOM), TURN BACK ALONG D887, STRAIGHT DOWN THE B10 (P106), PAST MADLANKALA, TURN RIGHT INTO R34 (JOHN ROSS PARKWAY), TURN LEFT INTO WEST CENTRAL ARTERIAL, CARRY STRAIGHT TO BULLION BOULEVARD, THEN LEFT INTO TAXI CITY RANK RICHARDSBAY, ALONG THE SAME ROUTE</p>
6.1.1.6	<p>ROUTE 6. ESIKHAWINI (PORT DUNFORD) TO EMPANGENI</p> <p>DEPART ESIKHAWINI RANK TO PORT DUNFORD, ALONG D537 TO KWAMOLI TEA ROOM AND TURN BACK ALONG D537, TURN LEFT INTO D1597, STRAIGHT TO MASONGO X ROADS, TURN LEFT INTO MDLEBE MPUMA, RIGHT INTO MELONI (P106), CARRY STRAIGHT DOWN THE B10 (P106), PAST MADLANKAL, TURN LEFT INTO R34 (JOHN ROSS PARKWAY), TURN LEFT INTO TANNER ROAD, OFFLOADING AT KENTUCKY, POST OFFICE, EMRIC MOTORS, LEFT INTO B-RANK, BACK INTO MAIN ROAD, LEFT AND RIGHT INTO GRANTAM HIGHWAY, TURN RIGHT INTO MAXWELL STREET, THEN LEFT INTO LOT 63 TAXI RANK EMPANGNI, AND RETURN ALONG THE SAME ROUTE</p>
6.1.1.7	<p>ROUTE 7. ESIKHAWINI TO DURBAN</p> <p>DEPART ESIKHAWINI RANK, CARRY STRAIGHT INTO D1567, TURN LEFT INTO N2 FREEWAY, CARRY ON STRAIGHT AND TURN RIGHT INTO ARGYLE ROAD, TURN LEFT INTO UMGENI ROAD, TURN RIGHT INTO LEOPOLD STREET, OFF LOADING AT DURBAN STATION, CARRY STRAIGHT TO MARKET STREET, OFF LOADING AT BEREA NEW MARKET DURBAN, RETURN ALONG THE SAME ROUTE</p>



GAZETTE

REGION: ALL

GAZETTE PRINT DATE : 14 MAY 2015

GAZETTE EXPIRY DATE: 04 JUNE 2015

6.1.1.8	<p>CONDITIONS:</p> <ol style="list-style-type: none"> 1. PASSENGERS MAY BE PICKED UP AND/OR SET DOWN ONLY AT DESIGNATED TAXI RANK OR TAXI STOP, WHICH SHALL EXCLUDE BUS STOPS. 2. ENTRY OR RANKING ON PRIVATE PROPERTY IS NOT PERMITTED WITHOUT WRITTEN PERMISSION OF THE LANDLORD, A COPY OF WHICH MUST BE SUPPLIED TO THE BOARD. 3. WITHOUT HAVING ENTERED INTO AN AGREEMENT WITH OTHER OPERATOR ON A COMMON ROUTE, AS CONTEMPLATED BY SECTION 88(2) (B) OF ACT 22 OF 2000, THE PICKING UP OR SETTING DOWN OF PASSENGERS ON SUCH ROUTE IS NOT PERMITTED. A COPY OF SUCH AGREEMENT MUST BE SUPPLIED TO THE BOARD. 4. AT RANKS, WHETHER ON? STREET OR OFF? STREET, ONLY THE TAXI THAT CAN BE ACCOMMODATED IN THE DEMARCATED AREA MAY OCCUPY THE RANK, EXCESS VEHICLES MUST HOLD ELSEWHERE AT DESIGNATED HOLDING AREAS. 5. RANK PERMITS OR LETTERS OF AUTHORITY MUST BE PRODUCED IN RESPECT OF ALL RANKS IN MUNICIPAL AREAS, IN PARTICULAR MAJOR TOWNS AND CITIES AND IN PARTICULAR INTER-PROVINCIAL DESTINATIONS. 6. THE ALLOCATION OF ANY ROUTE OR PORTION OF A ROUTE IS SUBJECT TO THE CONDITION THAT IT HAS BEEN APPROVED AND ALLOCATED IN GOOD FAITH AND THAT SUCH ROUTE WILL BE INVALID SHOULD IT TRANSPIRE THAT THE ROUTE OR PORTION THEREOF WILL, OR HAS CAUSED CONFLICT DUE TO IT HAVING BEEN APPROVED BASED ON INCORRECT OR FALSE INFORMATION SUPPLIED TO THE BOARD OR AS A RESULT OF AN ERROR. IN SUCH INSTANCE THE OPERATING LICENCE MUST BE RETURNED TO THE BOARD FOR CORRECTION. 7. THE VEHICLE MUST BE COVERED BY MOTOR VEHICLE INSURANCE AS WELL AS PERSONAL LIABILITY INSURANCE
---------	---



GAZETTE

REGION: ALL

GAZETTE PRINT DATE : 14 MAY 2015

GAZETTE EXPIRY DATE: 04 JUNE 2015

1) APP0040091	GAZETTE NUMBER: LGKZNG04-2015-MAY
2) CH MJWARA	ID NO. 6004210250086
3) PO BOX16	PINETOWN
	3600
4) APPLICANT TYPE :	NEW OPERATING LICENCE
5) IS STILL TO BE ACQUIRED	
6.1.1.1	ST WENDOLINS TO DURBAN
	<p>1. FROM APPROVED TAXI RANK IN ST WENDOLINS, TURN RIGHT INTO M1 (RICHMOND ROAD) TURN RIGHT INTO N3 TURN LEFT INTO OLD DUTCH ROAD, TURN RIGHT INTO MARKET ROAD, RIGHT INTO SERVICE ROAD BEHIND ENGLISH MARKET, RIGHT INTO WARWICK AVENUE RANK NO.107 AND RETURN.</p>
	<p>2. FROM ST WENDOLINS TAXI RANK ALONG KLAARWATER ROAD TO KLAARWATER, TURN LEFT INTO M1 (RICHMOND ROAD) TURN RIGHT INTO N3 TURN LEFT INTO OLD DUTCH ROAD, JOINING ALICE STREET TURN RIGHT INTO SOLDIERS WAY, RIGHT INTO PINE STREET, TURN RIGHT INTO RUSSEL STREET, TURN LEFT INTO LEOPOLD STREET, LEFT MARKET ROAD, RIGHT SERVICE ROAD TO ENGLISH MARKET, RIGHT INTO WARWICK AVENUE RANK NO.107 AND BACK TO KLAARWATER AND ST WENDOLINS TAXI RANK.</p>
	<p>3. FROM ST WENDOLINS TAXI RANK ALONG KLAARWATER ROAD, DERMAT ROAD TO LUGANDA, TURN LEFT INTO INTAKE ROAD, TURN LEFT M1 TURN RIGHT INTO N3, TURN LEFT INTO OLD DUTCH ROAD, RIGHT MARKET ROAD, RIGHT SERVICE ROAD BEHIND ENGLISH MARKET, TURN LEFT INTO WARWICK PLACE PROCEED TO TAXI RANK NO.107 AND BACK TO LUGANDA AND ST WENDOLINS TAXI RANK.</p>
	<p>4 FROM ST WENDOLINS TAXI RANK TO WELBEDATCH WEST INTO DERMAT ROAD TO LUGANDA TURN RIGHT INTO THORNTREE AVENUE JOINING SAVANNA DRIVE, TURN RIGHT INTO M1, TURN LEFT INTO HANS DETTMAN HIGHWAY (M34) INTO LIMPUS ROAD, LEFT INTO (M5) UNDERWOOD ROAD, TURN RIGHT INTO STAPLETON ROAD, TURN RIGHT M13, TURN LEFT INTO N3, TURN LEFT INTO OLD DUTCH ROAD, RIGHT MARKET ROAD, RIGHT SERVICE ROAD BEHIND ENGLISH MARKET, RIGHT INTO WARWICK AVENUE TAXI RANK NO.107 AND BACK TO WELBEDATCH WEST AND ST WENDOLINS TAXI RANK.</p>
6.1.1.2	ST WENDOLINS TO DURBAN VIA JACOBS
	<p>FROM ST WENDOLINS TAXI RANK TO WELBEDATCH WEST INTO DERMAT ROAD TURN RIGHT INTO THORNTREE AVENUE JOINING SAVANNA DRIVE, TURN RIGHT INTO M1 (HIGGINSON HIGHWAY), TURN LEFT INTO SOUTH COAST ROAD (R102) TURN LEFT INTO BARRIER LANE, TURN LEFT INTO QUALITY STREET, TURN LEFT INTO BALFOUR ROAD INTO JACOBS ROAD, TURN RIGHT INTO M4 PROCEED TO DURBAN, TURN LEFT INTO SMITH STREET, TURN RIGHT INTO WARWICK AVENUE TAXI RANK NO.107 WARWICK AVENUE AND RETURN TO ST WENDOLINS TAXI RANK.</p>
6.1.1.3	ST WENDOLINS TO ISIPINGO
	<p>FROM ST WENDOLINS TAXI RANK TO WELBEDATCH WEST INTO DERMAT ROAD TURN RIGHT INTO THORNTREE AVENUE JOINING SAVANNA DRIVE, TURN RIGHT INTO M1 (HIGGINSON HIGHWAY), TURN LEFT INTO SOUTH COAST ROAD (R102) TURN LEFT INTO PRINCE MCWAYIZENI DRIVE, LEFT INTO OLD MAIN ROAD (M35), RIGHT ALEXANDER AVENUE INTO TAXI RANK AND BACK TO WELBEDATCH WEST AND ST WENDOLINS TAXI RANK.</p>



GAZETTE

REGION: ALL

GAZETTE PRINT DATE : 14 MAY 2015

GAZETTE EXPIRY DATE: 04 JUNE 2015

6.1.1.4	<p>APPROVED ROUTE SST WENDOLINS / KLAARWATER TAXI ASSOCIATION ROUTE 1"1. TO PINETOWN "1.1 FROM APPROVED TAXI RANK IN ST WENDOLINS TURN RIGHT INTO M1 (RICHMOND ROAD) TURN LEFT INTO ABBOT FRANCIS ROAD, TURN RIGHT INTO HOSPITAL ROAD, LEFT INTO MARIANHILL HOSPITAL TAXI RANK AND BACK INTO HOSPITAL ROAD, TURN LEFT INTO ABBOT FRANCIS ROAD, TURN LEFT INTO M1 (RICHMOND ROAD) TURN LEFT INTO WESTMEAD ROAD, TURN RIGHT INTO CIRCUIT ROAD, TURN RIGHT INTO CLARK ROAD, TURN RIGHT INTO ALEXANDER ROAD, TURN LEFT INTO M1 (RICHMOND ROAD) BECOMING OLD MAIN ROAD, TURN RIGHT INTO ANDERSON ROAD STRAIGHT INTO ANDERSON TAXI RANK AND BACK TO ST WENDOLINS TAXI RANK."1.2 FROM ST WENDOLINS TAXI RANK ALONG KLAARWATER ROAD TO KLAARWATER, TURN RIGHT INTO INTAKE ROAD, TURN LEFT INTO M1 (RICHMOND ROAD), TURN LEFT INTO ABBOT FRANCIS ROAD, TURN RIGHT INTO HOSPITAL ROAD, LEFT INTO MARIANHILL HOSPITAL TAXI RANK AND BACK INTO HOSPITAL ROAD, TURN LEFT INTO ABBOT FRANCIS ROAD, TURN LEFT INTO M1 (RICHMOND ROAD) TURN LEFT INTO WESTMEAD ROAD, TURN RIGHT INTO CIRCUIT ROAD, TURN RIGHT INTO CLARK ROAD, TURN RIGHT INTO ALEXANDER ROAD, TURN LEFT INTO M1 (RICHMOND ROAD) BECOMING OLD MAIN ROAD, TURN RIGHT INTO ANDERSON ROAD STRAIGHT INTO ANDERSON TAXI RANK AND BACK TO KLAARWATER TAXI RANK AND ST WENDOLINS TAXI RANK "1.3 FROM ST WENDOLINS TAXI RANK INTO KLAARWATER ROAD, RIGHT INTO DERMAT ROAD TO LUGANDA, TURN LEFT INTO INTAKE ROAD, TURN LEFT INTO M1 (RICHMOND ROAD), TURN LEFT INTO ABBOT FRANCIS ROAD, TURN RIGHT INTO HOSPITAL ROAD, LEFT INTO MARIANHILL HOSPITAL TAXI RANK AND BACK INTO HOSPITAL ROAD, TURN LEFT INTO ABBOT FRANCIS ROAD, TURN LEFT INTO M1 (RICHMOND ROAD) TURN LEFT INTO WESTMEAD ROAD, TURN RIGHT INTO CIRCUIT ROAD, TURN RIGHT INTO CLARK ROAD, TURN RIGHT INTO ALEXANDER ROAD, TURN LEFT INTO M1 (RICHMOND ROAD) BECOMING OLD MAIN ROAD, TURN RIGHT INTO ANDERSON ROAD STRAIGHT INTO ANDERSON TAXI RANK AND BACK INTO LUGANDA TAXI RANK KLAARWATER TAXI RANK AND ST WENDOLINS TAXI RANK "1.4 FROM ST WENDOLINS TAXI RANK TO WELDEDATCH WEST INTO DERMAT ROAD TURN RIGHT TO THORNTREE AVENUE JOINING SAVANNA DRIVE, TURN LEFT INTO M1 (RICHMOND ROAD) TURN LEFT INTO ABBOT FRANCIS ROAD, TURN RIGHT INTO HOSPITAL ROAD, LEFT INTO MARIANHILL HOSPITAL TAXI RANK AND BACK INTO HOSPITAL ROAD, TURN LEFT INTO ABBOT FRANCIS ROAD, TURN LEFT INTO M1 (RICHMOND ROAD) TURN LEFT INTO WESTMEAD ROAD, TURN RIGHT INTO CIRCUIT ROAD, TURN RIGHT INTO CLARK ROAD, TURN RIGHT INTO ALEXANDER ROAD, TURN LEFT INTO M1 (RICHMOND ROAD) BECOMING OLD MAIN ROAD, TU</p>
6.1.1.5	<p>CONDITIONS/RESTRICTIONS</p> <ol style="list-style-type: none"> 1.PASSENGERS MAY BE PICKED UP AND/OR SET DOWN ONLY AT DESIGNATED TAXI RANK OR TAXI STOP, WHICH SHALL EXCLUDE BUS STOPS. 2.ENTRY OR RANKING ON PRIVATE PROPERTY IS NOT PERMITTED WITHOUT PERMISSION OF THE LANDLORD, A COPY OF WHICH MUST BE SUPPLIED TO THE BOARD BEFORE ISSUE OPERATING LICENSE. 3.WITHOUT HAVING ENTERED INTO AN AGREEMENT WITH OTHER OPERATORS ON A COMMON ROUTE, AS CONTEMPLATED BY SECTION 88 (2) (B) OF ACT 22 OF 2000, THE PICKING UP OR SETTING DOWN OF PASSENGERS ON SUCH ROUTE IS NOT PERMITTED. A COPY OF SUCH AGREEMENT MUST BE SUPPLIED TO THE BOARD. 4.AT RANKS, WHETHER ON -STREET OR OFF-STREET, ONLY THE TAXIS THAT CAN BE ACCOMMODATED IN THE DEMARCATED AREA MAY OCCUPY THE RANK, EXCESS VEHICLES MUST HOLD ELSEWHERE AT DESIGNATED HOLDING AREAS. 5.RANK PERMITS OR LETTERS OF AUTHORITY MUST BE PRODUCED IN RESPECT OF ALL RANKS IN MUNICIPAL ARREARS, IN PARTICULAR MAJOR TOWNS AND CITIES. 6.THE ALLOCATION OF ANY ROUTE OR PORTION OF A ROUTE IS SUBJECT TO THE CONDITION THAT IT HAS BEEN APPROVED AND ALLOCATED IN GOOD FAITH AND THAT SUCH ROUTE WILL BE INVALID SHOULD IT TRANSPIRE THAT THE ROUTE OR PORTION THEREOF WILL, OR HAS CAUSED CONFLICT DUE TO IT HAVING BEEN APPROVED BASED ON INCORRECT OR FALSE INFORMATION SUPPLIED TO THE BOARD OR AS A RESULT OF AN ERROR. IN SUCH INSTANCE THE OPERATING LICENSE MUST BE RETURNED TO THE BOARD FOR CORRECTION. 7.THE VEHICLE MUST BE COVERED BY MOTOR VEHICLE INSURANCE AS WELL AS PERSONAL LIABILITY INSURANCE.



GAZETTE

REGION: ALL

GAZETTE PRINT DATE : 14 MAY 2015

GAZETTE EXPIRY DATE: 04 JUNE 2015

<p>1) APP0040106</p> <p>2) MAGCABA MC ID NO. 6109055309085</p> <p>3) PO BOX35540 MAGINA 3604</p> <p>4) APPLICANT TYPE : NEW OPERATING LICENCE</p> <p>5) 1 x 15 (SEATED) 0 (STANDING)</p>	<p>GAZETTE NUMBER: LGKZNG04-2015-MAY</p>
<p>6.1.1.1</p>	<p>2. KWANDENGEZI TO DURBAN AND RETURN.</p> <p>2.1 FROM KWANDENGEZI TAXI RANK IN TOM-TOM ROAD, RIGHT INTO AND ALONG OLD MAIN ROAD, INTO THE M1 WHICH BEBOMCES HIGGINSON HIGHWAY IN AN EASTERLY DIRECTION AND PROCEED INTO GRIMSBY ROAD, INTO SOUTH COAST ROAD, INTO M7, INTO UMBILO ROAD, INTO WARWICK AVENUE, INTO ALICE STREET, LEFT INTO LEOPOLD STREET AND PROCEED TO CANNONGATE TAXI RANK, AND RETURN TO KWANDE-NGEZI TAXI RANK GENERALLY ALONG THE SAME ROOUTE IN THE OPPOSITE DIRECTION.</p> <p>2.2 FROM KWANDENGEZI TAXI RANK IN TOM-TOM ROAD, RIGHT INTO AND ALONG OLD RICHMOND ROAD (MR518 WHICH BECOMES MR468), TURN LEFT INTO M1, PROCEED INTO AND ALONG RICHMOND ROAD TO THE ON-RAMP TO THE N3, TURN RIGHT ONTO THE N3 AND PROCEED ALONG THE WESTERN FREEWAY (EAST) INTO OLD DUTCH ROAD, INTO ALICE STREET, INTO SOLDIERS' WAY, RIGHT INTO QUEEN STREET, INTO PINE STREET, INTO RUSSEL STREET, LEFT INTO LEOPOLD STREET AND PROCEED TO CANNONGATE TAXI RANK, AND RETURN TO KWANDE-NGEZI TAXI RANK GENERALLY ALONG THE SAME ROUTE IN THE OPPOSITE DIRECTION.</p>
<p>6.1.1.2</p>	<p>CONDITIONS: 1. PASSENGERS MAY BE PICKED UP AND /OR SET DOWN ONLY AT DESIGNATED TAXI RANKS OR STOPS, WHICH SHALL EXCLUDE BUS STOPS.2. ON THE INBOUND TRIP TO DURBAN, NO PASSENGERS MAY BE PICKED UP EN ROUTE FROM ENTERING HIGGINSON HIGHWAY OR THE N3, UNTIL REACHING THE CANNON GATE TAXI RANK.3. ON THE RETURN TRIP TO KWANDENGEZI, NO PASSENGERS MAY BE SET DOWN UNTIL REACHING OLD RICHMOND ROAD (ROUTE 2.1.) OR RICHMOND ROAD (ROUTE 2.2).4. ENTRY OR RANKING ON PRIVATE PROPERTY IS NOT PERMITTED WITHOUT THE WRITTEN PERMISSION OF THE LANDLORD, A COPY OF WHICH MUST BE SUPPLIED TO THE BOARD.5. WITHOUT HAVING ENTERED INTO AN AGREEMENT WITH OTHER OPERATORS ON A COMMON ROUTE, AS CONTEMPLATED BY SECTION ** (2) (B) OF ACT 22 OF 2000, THE PICKING UP OR SETTING DOWN OF PASSENGERS ON SUCH ROUTE IS NOT PERMITTED. A COPY OF SUCH AGREEMENT MUST BE SUPPLIED TO THE BOARD.</p>
<p>6.1.1.3</p>	<p>1. KWANDENGEZI TO PINETOWN AND RETURN</p> <p>1.1 FROM KWANDENGEZI TAXI RANK IN TOM-TOM ROAD, RIGHT INTO AND ALONG OLD RICHMOND ROAD (MR518 WHICH BECOMES MR468), TURN LEFT INTO THE M1, PROCEED INTO AND ALONG RICHMOND ROAD, INTO WESTMEAD AND BACK INTO RICHMOND ROAD, INTO AND ALONG OLD MAIN ROAD, TURN RIGHT INTO ANDERSON STREET TAXI RANK IN PINETOWN, AND RETURN TO KWANDENGEZI TAXI RANK GENERALLY ALONG THE SAME ROUTE IN THE OPPOSITE DIRECTION.</p> <p>1.2 KWANDENGEZI TO NEW GERMANY AND RETURN: FROM KWANDENGEZI TAXI RANK IN TOM-TOM ROAD, RIGHT INTO AND ALONG OLD RICHMOND ROAD, TURN LEFT INTO THE M1, PROCEED INTO AND ALONG RICHMOND ROAD, INTO AND ALONG OLD MAIN ROAD, INTO CROMPTON STREET, INTO SHEPSTONE ROAD (M32), INTO ESTON ROAD AND PROCEED TO THE ANDERSON STREET TAXI RANK ALONG CROMPTON STREET, LAUTH ROAD, GLENUGIE ROAD, OLD MAIN ROAD INTO ANDERSON STREET AND RETURN TO KWANDENGEZI TAXI RANK GENERALLY ALONG THE SAME ROUTE IN THE OPPOSITE DIRECTION.</p>



GAZETTE

REGION: ALL

GAZETTE PRINT DATE : 14 MAY 2015

GAZETTE EXPIRY DATE: 04 JUNE 2015

1) APP0040080	GAZETTE NUMBER: LGKZNG04-2015-MAY
2) MA MBHELE ID NO. 5110255657084	
3) P.O BOX 159 BERGVILLE KWAZULU NATAL 3350	
4) APPLICANT TYPE : NORMAL TRANSFER	
5) 1 x 15 (SEATED) STANDING CAPACITY IS STILL TO BE ACQUIRED	
6.1.1.1	ROUTE 6 - ROCKDALE TO BERGVILLE FROM ROCKDALE TAXI RANK, STRAIGHT WITH P722, TURN LEFT TO P288, AND TURN RIGHT TO P304, TURN RIGHT TO KINGSWAY, TURN RIGHT TO TATHAM ROAD, TURN LEFT TO WEST STREET, TURN LEFT TO BERGVILLE TAXI RANK AND RETURN.

**GAZETTE**

REGION: ALL

GAZETTE PRINT DATE : 14 MAY 2015

GAZETTE EXPIRY DATE: 04 JUNE 2015

1) APP0040066	GAZETTE NUMBER: LGKZNG04-2015-MAY
2) VUKANI MYENI ID NO. 8712235441088	
3) PO BOX 81225 EMPANGENI 3880	
4) APPLICANT TYPE : NORMAL TRANSFER	
5) 1 x 12 (SEATED) STANDING CAPACITY IS STILL TO BE ACQUIRED	
6.1.1.1	ROUTE 2: NSELENI TO MTUBATUBA: NSELENI TAXI RANK TURN LEFT INTO N2, PROCEED ALONG N2 AND TURN RIGHT INTO R102 & PROCEED TO MTUBATUBA TAXI RANK AND RETURN.
6.1.1.2	ROUTE 3: NSELENI TO MKHUZE: NSELENI INTO N2, PROCEED ALONG N2, TURN LEFT INTO MKHUZE TAXI RANK AND RETURN.
6.1.1.3	ROUTE 4: NSELENI TO EMPANGENI: NSELENI TAXI RANK TO EMPANGENI TURN RIGHT JOINING N2 SOUTH DRIVING TO EMPANGENI RAIL, TURN RIGHT LEAVING N2 TO R34 ROAD TO EMPANGENI RAIL, TURN LEFT TO MAIN ROAD THEN TURN RIGHT BY USING TANNER ROAD, LEAVE TANNER ROAD STRAIGHT TO THE TAXI RANK AT EMPANGENI RAIL, THEN DRIVE TO EMPANGENI UP TOWN BY USING TANNER ROAD, TURN LEFT JOINING MAXWELL STREET, TURN LEFT TO EMPANGENI TAXI RANK AND RETURN.



GAZETTE

REGION: ALL

GAZETTE PRINT DATE : 14 MAY 2015

GAZETTE EXPIRY DATE: 04 JUNE 2015

1)	APP0040090	GAZETTE NUMBER: LGKZNG04-2015-MAY
2)	TT HLENGWA ID NO. 5411140221080	
3)	SUITE C37 WAKEFIELD HOUSE PINETOWN KZN KWA-ZULU NATAL 3610	
4)	APPLICANT TYPE : BACKLOG CAPTURE	
5)	IS STILL TO BE ACQUIRED	
6.1.1.1	ROUTE 1. NO 9 TAXI RANK –PINETOWN FROM TAXI RANK ON D1002, TURN RIGHT D1002 BECOMING D1004, TURN LEFT R103 PASS BOTHAS HILL, HILLCREST, TURN LEFT M13, PASS GILLITS, MAYTIME STORES, FIELDS HILL, TURN LEFT OLD MAIN ROAD, TURN RIGHT ANDERSON ROAD, TURN LEFT STANFIELD LANE TURN HILL STREET TAXI RANK AND RETURN TO NO. 9 ON THE SAME ROUTE.	
6.1.1.2	ROUTE 2. NO.9 TAXI RANK –PINETOWN FROM TAXI RANK ON D1002, TURN LEFT D1002, TURN LEFT P423, TURN LEFT EDDY HAGEN DRIVE, TURN AROUND AT CATO RIDGE ABATTOIR, PROCEED ON EDDY HAGEN DRIVE, TURN LEFT P1-3 TURN RIGHT P245, TURN RIGHT P385, TURN LEFT N3, TURN LEFT OLD MAIN ROAD, TURN RIGHT ANDERSON ROAD, TURN LEFT STANFIELD LANE, TURN RIGHT HILL STREET TAXI RANK AND RETURN TO NO. 9 ON THE SAME ROUTE.	



GAZETTE

REGION: ALL

GAZETTE PRINT DATE : 14 MAY 2015

GAZETTE EXPIRY DATE: 04 JUNE 2015

1) APP0039938 GAZETTE NUMBER: LGKZNG04-2015-MAY

2) AM MTHABELA ID NO. 5011165595085

3) P O BOX 1193
EZAKHENI
KWAZULU NATAL

3370

4) APPLICANT TYPE : BACKLOG CAPTURE

5) IS STILL TO BE ACQUIRED

6.1.1.1 28.UMBULWANE TO LADYSMITH / LYELL STREET TAXI RANK

INBOUND

FROM TSAKANE TAXI RANK COMMUNITY HALL, TURN RIGHT INTO TSAKANE ROAD TURN RIGHT INTO MADIBA ROAD INTO CEMETRY ROAD, TURN LEFT INTO ILLING ROAD, OFFLOAD AND LOAD AND TURN INTO ALFRED STREET, TURN LEFT INTO CRAWSHAW ROAD AND TURN INTO LYLL STREET TAXI RANK. ALTERNATIVELY, FROM ALFRED STREET TURN LEFT INTO MURCHISON STREET, TURN LEFT INTO KING STREET TURN INTO LYELL STREET TAXI RANK.

OUTBOUND

FROM TSAKANE TAXI RANK COMMUNITY HALL, TURN LEFT INTO TSAKANE ROAD, TURN LEFT INTO PIETERS, TURN LEFT INTO WESTERN GATE INDUSTRIAL AREA IN PIETERS, TURN TURN LEFT ITO BLUE STREET, TURN RIGHT INTO PIETERS TAXI RANK. ALTERNATIVELY, FROM PIETERS ROAD TURN LEFT INTO P333 ROAD, TURN RIGHT INTO PIETERS INDISTRIAL AREAS IN PIETERS, TURN LEFT INTO BLUE STREET, TURN LEFT INTO PIETRS TAXI RANK.



GAZETTE

REGION: ALL

GAZETTE PRINT DATE : 14 MAY 2015

GAZETTE EXPIRY DATE: 04 JUNE 2015

6.1.1.2

CONDITIONS/RESTRICTIONS

1. PASSENGERS MAY BE PICKED UP AND/OR SET DOWN ONLY AT DESIGNATED TAXI RANK OR TAXI STOP, WHICH SHALL EXCLUDE BUS STOPS.
2. ON THE INBOUND TRIP TO DURBAN, NEWCASTLE, DUNDEE, COLENZO, GREYTOWN NO PASSENGERS MAY BE PICKED UP ENROUTE FROM LEAVING THE MAGISTERIAL OF KLIPRIVER UNTIL REACHING THE DESTINATION RANK.
3. ON THE RETURN TRIP TO KKLIPRIVER, NO PASSENGERS MAY BE SET DOWN UNTIL REACHING THE MAGISTERIAL DISTRICT OF KLIPRIVER.
4. ENTRY OR RANKING ON PRIVATE PROPERTY IS NOT PERMITTED WITHOUT PERMISSION OF THE LANDLORD, A COPY OF WHICH MUST BE SUPPLIED TO THE BOARD BEFORE ISSUE OPERATING LICENCE.
5. WITHOUT HAVING ENTERED INTO AN AGREEMENT WITH OTHER OPERATORS ON A COMMON ROUTE, AS CONTEMPLATED BY SECTION 88 (2) (B) OF ACT 22 OF 2000, THE PICKING UP OR SETTING DOWN OF PASSENGERS ON SUCH ROUTE IS NOT PERMITTED. A COPY OF SUCH AGREEMENT MUST BE SUPPLIED TO THE BOARD.
6. AT RANKS, WHETHER ON -STREET OR OFF-STREET, ONLY THE TAXIS THAT CAN BE ACCOMMODATED IN THE DEMARCATED AREA MAY OCCUPY THE RANK, EXCESS VEHICLES MUST HOLD ELSEWHERE AT DESIGNATED HOLDING AREAS.
7. RANK PERMITS OR LETTERS OF AUTHORITY MUST BE PRODUCED IN RESPECT OF ALL RANKS IN MUNICIPAL ARREARS, IN PARTICULAR MAJOR TOWNS AND CITIES.
8. THE ALLOCATION OF ANY ROUTE OR PORTION OF A ROUTE IS SUBJECT TO THE CONDITION THAT IT HAS BEEN APPROVED AND ALLOCATED IN GOOD FAITH AND THAT SUCH ROUTE WILL BE INVALID SHOULD IT TRANSPIRE THAT THE ROUTE OR PORTION THEREOF WILL, OR HAS CAUSED CONFLICT DUE TO IT HAVING BEEN APPROVED BASED ON INCORRECT OR FALSE INFORMATION SUPPLIED TO THE BOARD OR AS A RESULT OF AN ERROR. IN SUCH INSTANCE THE OPERATING LICENCE MUST BE RETURNED TO THE BOARD FOR CORRECTION.
9. THE VEHICLE MUST BE COVERED BY MOTOR VEHICLE INSURANCE AS WELL AS PERSONAL LIABILITY INSURANCE.



GAZETTE

REGION: ALL

GAZETTE PRINT DATE : 14 MAY 2015

GAZETTE EXPIRY DATE: 04 JUNE 2015

1) APP0039961	GAZETTE NUMBER: LGKZNG04-2015-MAY
2) LB MAKHAYE ID NO. 6601055489081	
3) P O BOX 1083 HOWICK KWA-ZULU NATAL 3290	
4) APPLICANT TYPE : BACKLOG CAPTURE	
5) IS STILL TO BE ACQUIRED	
6.1.1.1	<p>3. INGUGA TO DURBAN</p> <p>FROM SAWONGO, INGUGA LOCATION OPERATE AS PER ROUTE (1) ALL THE WAY TO PIETERMARITZBURG, TURN RIGHT INTO (M50), NEWPORT DRIVE FROM (M70) EDENDALE ROAD, THE PROCEED INTO RING ROAD, PROCEED TO MURRAY ROAD, TURN LEFT INTO CB DOWNES ROAD, TURN RIGHT INTO MARKET ROAD, PROCEED INTO (N3) FREEWAY (EAST BOUND) AND PASS THE FOLLOWING LOCATIONS: ASHBURTON, UMLAAS ROAD, CAMPERDOWN, CATO-RIDGE, PEACE VALLEY, TURN LEFT INTO (M13) FREEWAY, PROCEED TILL PASS POLO PONY, HILLCREST TURN OFF, GILLITS, KLOOF, DROP OFF PASSENGERS ONLY, TURN LEFT INTO (M31) OLD MAIN ROAD IN PINETOWN, DROP OFF PASSENGERS ONLY, TURN RIGHT INTO CROMPTON STREET, TURN LEFT TO REJOIN (M13) FREEWAY TOWARDS EAST THEN PROCEED LEFT INTO (N3) DURBAN, PROCEED, PASS WESTVILLE, PAVILLION, SHERWOOD, TURN LEFT INTO (M13) BEREA ROAD NORTH TO OFF-LOAD ONLY ALONG THE ROUTE, PROCEED INTO (M13), OLD DUTCH ROAD, OFFLOAD PASSENGERS AT ENGEN SERVICE STATION, TURN RIGHT INTO MARKET ROAD, TURN RIGHT INTO SMITH STREET, LEFT INTO SYDNEY ROAD, TURN LEFT INTO MOORE ROAD, TURN LEFT INTO RANK (59B), IN DURBAN</p> <p>RETURN: FROM RANK (59B) IN DURBAN, TURN LEFT INTO MOORE ROAD, TURN RIGHT INTO WILLIAMS ROAD, TURN RIGHT INTO MOORE ROAD, TURN RIGHT AND PROCEED INTO WARWICK AVENUE, PASS MARKET AND TURN LEFT INTO CANNONGATE ROAD, PROCEED INTO (N3) FREEWAY (WEST BOUND), PASS MARRIANHILL TOLL PLAZA, FOLLOW FORWARD ROUTE ALL THE WAY BACK TO IMPENDLE TAXI RANK TO INGUGA LOCATION</p>
6.1.1.2	<p>4. IMPENDLE AND DISTRICT TO BULWER (VIA SOLOKOHLO)</p> <p>FORWARD ROUTE FROM IMPENDLE TAXI RANK, TURN RIGHT INTO MAFAHLENI STREET, TURN RIGHT INTO (P130), TURN RIGHT INTO (P127), PROCEED, THEN OPERATE AS PER ROUTE (29), CROSS INZINGA BRIDGE, TURN LEFT AND PROCEED ALONG (P127), TILL PASS UMKHOMAZI LOCATION, CROSS UMKHOMAZI BRIDGE, TURN LEFT INTO (P128), LEADING TO INGWE MUNICIPALITY (BULWER), PICK UP AT LOWER MAKHUZENI, THEN RETURN ALONG THE SAME ROAD TILL TURN LEFT INTO (P127), PROCEED TO PICK UP AT HALFDEAL, UPPER – MAKHUZENI, BROTHENI, TURN LEFT INTO (P247) CROSS UMKHOMAZANE RIVER, PASS D1356, THEN TURN RIGHT TO REJOIN (P128), PROCEED TO PICK UP AT SOLOKOHLO LOCATION, ALONG THE ROUTE, TURN LEFT INTO (R617) BULWER ROAD AND PROCEED, TURN RIGHT INTO UNNAMED ROAD LEADING TO KWHLANGANANI CLINIC, DROP OFF PASSENGERS ONLY, RETURN ALONG THE SAME ROAD, TURN LEFT INTO (R617) BULWER ROAD, PROCEED, TURN LEFT INTO BULWER TAXI RANK</p> <p>RETURN ROUTE: FROM BULWER TAXI RANK, TURN RIGHT INTO (R617) BULWER ROAD, OPERATE AS PER FORWARD BACK TO IMPENDLE DISTRICT AND IMPENDLE TAXI RANK (RESTRICTED FROM PICKING UP BETWEEN (P128) AND (R617) BULWER ROAD)</p>



GAZETTE

REGION: ALL

GAZETTE PRINT DATE : 14 MAY 2015

GAZETTE EXPIRY DATE: 04 JUNE 2015

6.1.1.3	<p>5. IMPENDLE TO BULWER (VIA NEW FOUR CENT)</p> <p>FORWARD ROUTE: FROM IMPENDLE TAXI RANK, TURN RIGHT INTO MAFAHLENI STREET, TURN RIGHT INTO (P130), THEN OPERATE AS PER ROUTE (1), TURN RIGHT INTO (R617) BULWER ROAD AT NEW FOUR CENT, PASS NCWADI TURN OFF, KWA-MBOKODO, KWA-HLANGANANI, TURN LEFT INTO UNNAMED ROAD, LEADING TO KWA-HLANGANANI CLINIC, DROP OFF ONLY PASSENGERS, RETURN ALONG THE SAME ROUTE, TURN LEFT TO REJOIN (R617) BULWER ROAD, THEN PROCEED TURN LEFT INTO BULWER TAXI RANK</p> <p>RETURN ROUTE FROM BULWER TAXI RANK, TURN RIGHT INTO (R617) BULWER ROAD AND THEN OPERATE AS PER FORWARD ROUTE, BACK TO IMPENDLE DISTRICTS AND IMPENDLE TAXI RANK</p> <p>(RESTRICTED FROM PICKING UP BETWEEN (R617) BULWER ROAD, NCWADI TURN OFF AND BULWER TAXI RANK, ON FORWARD ROUTE, BUT ON THE RETURN ROUTE PICK UP ALL COMMUTERS INTENDED TO BE CONVEYED TO IMPENDLE TAXI RANK AND IMPENDLE DISTRICTS). BUT PASSENGERS TO BE DROPPED OFF ALONG THE ROUTE, ONLY AT THE TAXI STOPS DESIGNATED BY THE MUNICIPALITY</p>
6.1.1.4	<p>6. IMPENDLE AND DISTRICTS TO UNDERBERG</p> <p>FORWARD ROUTE FROM IMPENDLE TAXI RANK, TURN RIGHT INTO MAFAHLENI STREET, TURN RIGHT INTO (R130), TURN RIGHT INTO (P127), THEN OPERATE AS PER ROUTE (29), TILL CROSS INZINGA BRIDGE, TURN RIGHT AND OPERATE AS PER ROUTE (31) TILL PASS (P247), BROTONI STORE, BUSHSIDE, NGQIYA, MKHOMAZANA, TURN RIGHT INTO (P252), TURN LEFT INTO (P27), THEN PROCEED INTO (P126) SANI ROAD, PASS HIMEVILLE, TURN LEFT INTO (R617), TURN LEFT INTO OLD MAIN ROAD, TURN RIGHT INTO OLD MAIN ROAD, TURN RIGHT INTO OLD MAIN ROAD TAXI RANK IN UNDERBERG</p> <p>ALTERNATIVE ROUTE FROM P127 AT IMBALIYEZWE, KWAMGODI, TURN LEFT INTO (D1225), LEADING TO (IMBALIYEZWEIN), TURN LEFT INTO (D1234), LEADING TO SWAMP, PICK UP AND THEN RETURN ALONG THE SAME ROAD TILL TURN LEFT TO REJOIN (P127), THEN OPERATE AS PER ROUTE (33) ALL THE WAY TO UNDERBERG</p> <p>RETURN ROUTE FROM UNDERBERG TAXI RANK SITUATED IN OLD MAIN ROAD, TURN LEFT INTO OLD MAIN ROAD, PROCEED STRAIGHT INTO (R617), TURN RIGHT INTO P126 SANI ROAD, PROCEED S PER FORWARD ROUTE ALL THE WAY BACK TO IMPENDLE DISTRICTS AND IMPENDLE TAXI RANK</p>



GAZETTE

REGION: ALL

GAZETTE PRINT DATE : 14 MAY 2015

GAZETTE EXPIRY DATE: 04 JUNE 2015

6.1.1.5	<p>7. INGUGA TO IMPENDLE</p> <p>FORWARD ROUTE FROM SAWONGO, INGUGA LOCATION, OPERATE ALONG (A1884) UP TO KWA XABA STORE, FROM THERE PROCEED INTO (D1227), PASS INGUGA PRIMARY SCHOOL, OKHALWENI, PROCEED TO EBHALEKISI OR FROM OKHALWENI TURN RIGHT INTO (A1881), CROSS QUTSHINI RIVER, PASS QUTSHINI LOCATION, CROSS KWA-NGCIVI RIVER, PASS KWA K. ZUMA, THEN TURN LEFT INTO (D1226), THEN PROCEED TILL CROSS QUTSHINI BRIDGE, PROCEED INTO INTERSECTION OF (D1226 AND D1227) AT EBHALEKISI (KWA-MHLAKUVANA), THEN CROSS THE RIVER, TURN LEFT INTO D1228, LEADING TO NTSHIYABANTU (SENZO STORE), THEN RETURN ALOOMG THE SAME ROAD TILL THE INTERSECTION OF (D1228) AND D1226, TURN LEFT TO REJOIN D1226, PROCEED INTO A1880, LEADING TO SHALLFISH TO PICK UP AND DROP OFF, THEN RETURN ALONG THE SAME ROAD, TURN LEFT TO REJOIN (D1226), THEN PROCEED, TURN LEFT INTO (P127), AT THE INTERSECTION OF (D1226), AND (P127), THEN PROCEED TILL PASSING THE FOLLOWING DISTRICTS OR LOCATIONS: EPAYIPINI AND D1234, EMBALIYEZWE STORE, KWA – BHENC-BHENCE, KWA-QWBEDE, BRINGTON, S'THUNJWANA, MQABULUGUDA KWA- KHETHA-BRIDGE, ENTOKOZWENI, WILLOW, TURN LEFT INTO (P130), TURN LEFT INTO MAFAHLENI STREET, TURN LEFT INTO IMPENDLE TAXI RANK , TO PICK UP AND DROP OFF PASSENGERS</p> <p>RETURN ROUTE FROM IMPENDLE TAXI RANK, TURN RIGHT INTO MAFAHLENI STREET, TURN RIGHT INTO (P130), TURN RIGHT INTO (P127), THEN OPERATE AS PER FORWARD ROUTE BACK INTO (P127) AND THEN OPERATE AS PER FORWARD ROUTE BACK TO INGUGA LOCATION (NO RESTRICTION FORWARD AND RETURN ROUTE)</p>
6.1.1.6	<p>8. INZINGA TO IMPENDLE</p> <p>FORWARD ROUTE INZINGA LOCATION, EMZUMBE OPERATE ALONG (A1886), THEN TURN LEFT INTO (A1897), TURN RIGHT INTO (P129) AT THE INTERSECTION OF (A1897, TURN RIGHT INTO (P129), AT THE INTERSECTION OF (A1891) AND (P129), THEN PROCEED, TURN LEFT INTO (A1890), LEADING THE ESKHALENI, PROCEED STRAIGHT INTO (A1887), LEADING TO PANINKUKHU AND KWA-NZAMA STORE, PROCEED TILL TURN RIGHT TO REJOIN (P129), THEN PASS THE FOLLOWING LOCATIONS: EMAROMENI, NXAMALALA TRIBAL COURT, NXAMALALA CLINIC AND LAGAJU SECONDARY SCHOOL, THE PROCEED STRAIGHT ALONG (P129), TILL THE INTERSECTION OF (P129) AND (P127), PRIOR TO CROSS INZINGA BRIDGE, THEN PROCEED STRAIGHT INTO (P127) AND THEN OPERATE AS PER ROUTE (34) TO IMPENDLE TAXI RANK</p> <p>RETURN ROUTE FROM IMPENDLE TAXI RANK, TURN RIGHT INTO MAFAHLENI STREET, TURN RIGHT INTO (P130), TURN RIGHT INTO (P127), THEN OPERATE AS PER FORWARD ROUTE BACK TO INZINGA LOCATION (NO RESTRICTION ON FORWARD AND RETURN ROUTE)</p>
6.1.1.7	<p>9. SWAMP TO IMPENDLE</p> <p>FORWARD ROUTE FROM SWAMP OPERATE ALONG (A1869), TURN LEFT INTO (D1234), THEN PROCEED STRAIGHT ALONG THIS ROAD, TURN RIGHT INTO (P127), OR TURN RIGHT INTO (P127), OR TURN RIGHT INTO (D1225), LEADING TO (EMBALIYEZWE – IN), TURN RIGHT INTO (P127), THEN OPERATE AS PER ROUTE (34) ALL THE WAY TO IMPENDLE TAXI RANK</p> <p>RETURN ROUTE FROM IMPENDLE TAXI RANK, TURN RIGHT INTO MAFAHLENI STREET, TURN RIGHT INTO (P130), TURN RIGHT INTO (P127), THEN OPERATE AS PER FORWARD ROUTE BACK TO SWAMP, (NO RESTRICTION ON FORWARD AND RETURN ROUTE)</p>



GAZETTE

REGION: ALL

GAZETTE PRINT DATE : 14 MAY 2015

GAZETTE EXPIRY DATE: 04 JUNE 2015

6.1.1.8	<p>10. EKUKHANYENI TO IMPENDLE FORWARD ROUTE FROM EKUKHANYENI MISSION, OPERATE ALONG (D1221), TURN RIGHT (P127), THEN OPERATE AS PER ROUTE (34) TO IMPENDLE TAXI RANK</p> <p>RETURN ROUTE FROM IMPENDLE TAXI RANK, TURN RIGHT INTO MAFAHLENI STREET, TURN RIGHT INTO (P130), TURN RIGHT INTO (P127), THEN OPERATE AS PER FORWARD ROUTE BACK TO EKUKHANYENI (NO RESTRICTION ON FORWARD AND RETURN ROUTE)</p>
6.1.1.9	<p>11. COME & SEE TO IMPENDLE FORWARD ROUTE FROM COME & SEE LOCATION, OPERATE ALONG (D1350), TURN RIGHT INTO (P127), THEN OPERATE AS PER ROUTE (34) TO IMPENDLE TAXI RANK</p> <p>RETURN ROUTE FROM IMPENDLE TAXI RANK, TURN RIGHT INTO MAFAHLENI STREET, TURN RIGHT INTO (P130), TURN RIGHT INTO (P127), THEN OPERATE AS PER FORWARD ROUTE BACK TO COME AND SEE (NO RESTRICTION ON FORWARD AND RETURN ROUTE)</p>
6.1.1.1 0	<p>12. SMILO – BAR TO IMPENDLE FORWARD ROUTE FROM SMILO – BAR OPERATE ALONG (D14), TURN RIGHT INTO (A1886), LEADING TO KWA-PHINDANGENE, RETURN ALONG THE SAME ROAD TILL THE INTERSECTION OF (D14) AND (A1886), TURN RIGHT INTO (D14), LEADING TO S'THUNJWANA, TURN RIGHT INTO (P127), OR AT THE INTERSECTION OF (A1866) AND (A1862), PROCEED, TURN RIGHT INTO (P127), AFTER KWA-KHETHA BRIDGE, OPERATE AS PER ROUTE (34) TO IMPENDLE TAXI RANK</p> <p>RETURN ROUTE FROM IMPENDLE TAXI RANK, TURN RIGHT INTO MAFAHLENI STREET, TURN RIGHT INTO (P130), TURN RIGHT INTO (P127), THEN OPERATE AS PER FORWARD ROUTE BACK TO SMILO – BAR (NO RESTRICTION ON FORWARD AND RETURN ROUTE)</p>
6.1.1.1 1	<p>13. GOMANE TO IMPENDLE FORWARD ROUTE FROM NHLABAMKHOSI – GOMANE OPERATE ALONG (1351), TILL PROCEED INTO (A1852), THEN CROSS THE RIVER, TURN LEFT INTO (D1224), PROCEED TILL TURN RIGHT INTO (P127), PROCEED STRAIGHT INTO (P130), TURN LEFT INTO MAFAHLENI STREET, TURN ELFT INTO IMPENDLE TAXI RANK TO PICK UP AND DROP OFF</p> <p>RETURN ROUTE FROM IMPENDLE TAXI RANK, URN RIGHT INTO MAFAHLENI STREET, PROCEED STRAIGHT AND CROSS (P130) INTO (D1351) THEN OPERATE AS PER FORWARD ROUTE BACK TO NHLABAMKHOSI – GOMANE (NO RESTRICTION ON FORWARD ROUTE)</p>



GAZETTE

REGION: ALL

GAZETTE PRINT DATE : 14 MAY 2015

GAZETTE EXPIRY DATE: 04 JUNE 2015

6.1.1.1 2	<p>14. NOVUKA TO IMPENDLE</p> <p>FORWARD ROUTE FROM NOVUKA LOCATION OPERATE ALONG (P131), TURN RIGHT INTO (P130), PROCEED TILL TURN RIGHT INTO MAFAHLENI STREET, TURN LEFT INTO IMPENDLE TAXI RANK TO PICK UP AND DROP OFF PASSENGERS</p> <p>RETURN ROUTE FROM IMPENDLE TAXI RANK TURN RIGHT INTO MAFAHLENI STREET, TURN LEFT INTO (P130), THEN OPERATE AS PER FORWARD ROUTE BACK TO NOVUKA LOCATION (NO RESTRICTION ON FORWARD AND RETURN ROUTE)</p>
6.1.1.1 3	<p>15. STOFFELTON TO IMPENDLE</p> <p>FORWARD ROUTE FROM NKOTHWENI, THUNZI, STOFFELTON, OPERATE ALONG (D1357), PASS THE FOLLOWING LOCATIONS: CLARENCE, SIMINZA TRIBAL COURT THEN TURN LEFT INTO 9D3630, LEADING TO MHOTLOUNG, PICK UP AND DROP OFF PASSENGERS, RETURN ALONG THE SAME ROUTE AND PROCEED STRAIGHT TO HALFDEAL, TURN LEFT INTO (P127), PROCEED TILL COSS UMKHOMAZI BRIDGE, PASS UMKHOMAZI LOCATION, NTHEBANE, TURN RIGHT AND CROSS INZINGA BRIDGE THEN OPERATE AS PER ROUTE TO IMPENDLE TAXI RANK</p> <p>RETURN ROUTE FROM IMPENDLE TAXI RANK, TURN RIGHT INTO MAFAHLENI STREET, TURN RIGHT INTO (P130), TURN RIGHT INTO (P127), THEN OPERATE AS PER FORWARD ROUTE BACK TO STOFFELTON (NO RESTRICTION ON FORWARD AND RETURN ROUTE)</p>



GAZETTE

REGION: ALL

GAZETTE PRINT DATE : 14 MAY 2015

GAZETTE EXPIRY DATE: 04 JUNE 2015

6.1.1.1 APPROVED ROUTES 4 IMPENDLE TAXI ASSOCIATION

1.INGUGA TO PIETERMARITZBURG

FORWARD ROUTE: FROM SAWONGO,INGUGA LOCATION,OPERATE ALONG (A1884) UP TO KWAXABA STORE FROM THERE PROCEED INTO (D1227) PASS INGUGA PRIMARY SCHOOL,OKHALWENI THEN PROCEED TO EBHALEKISI FROM OKHALWENI TURN RIGHT INTO (A1881) CROSS EQUTSHINI RIVER AND THEN PASS EQUTSHINI LOCATION CROSS KWA-NGIVI RIVER AND THEN PASS KWA-K.ZULU THEN TURN LEFT INTO (D1226) THEN PROCEED TILL CROSS EQUTSHINI BRIDGE THEN PROCEED INTO INTERSECTION OF (D1226) AND (D1227) AT EBHALEKISI AND THEN PROCEED PASS KWAMHLAKUVANA THEN TURN LEFT INTO (D1228) LEADING TO NTSHIYABANTU AND SENZO STORE TO PICK UP AND SETTING DOWN THEN RETURN ALONG THE SAME ROAD TILL THE ITERSECTION OF (D1228) AND (D1226) THEN TURN LEFT TO REJOIN (D1226) AND THEN PROCEED INTO (A1880) LEADING TO SHALLFISH TO PICK UP AND SETTING DOWN AND THEN RETURN ALONG THE SAME ROAD TILL TURN LEFT TO REJOIN (D1226) THEN PROCEED UNTIL TURN LEFT INTO (P127) AT THE INTERSECTION OF (D1226)AND (P127)THEN PROCEED TILL PASS THE FOLLOWING DISTRICTS OR LOCATIONS:EPAYIPINI AND (D1234),EMBALIYEZWE STORE,KWA-BHENCE,KWAQWEBEDE,BRINGTON,STHUNJWANA,MQABULAGUDU,KWA-KHETHA BRIDGE,ENTOKOZWENI,WILLOW AND THEN TURN LEFT INTO (P130) AND TURN LEFT INTO MAFAHLENI STREET AND THEN LEFT INTO IMPENDLE TAXI RANK TO PICK UP AND SETTING DOWN. FROM IMPENDLE TAXI RANK, TURN RIGHT INTO MAFAHLENI STREET, THEN TURN RIGHT INTO (P130), PROCEED TILL THE INTERSECTION OF (P130) AND (P127), THEN PROCEED STRAIGHT INTO (P127), PASS KWA-GOMANE, (D14), PROCEED TILL THE INTERSECTION OF (P127) AND (R617) BULWER ROAD, TURN LEFT INTO (R617) BULWER ROAD, THEN PROCEED PASS THE FOLLOWING LOCATIONS: BOSTON CALTEX SERVICE STATION, KWA-GEHASHI STORE, BOSTON FARMERS EXCHANGE AND BOSTON POLICE STATION, TURN RIGHT INTO (P7), ELANDSKOP, ELANDSKOP ROAD, PASS THE FOLLOWING LOCATIONS: KWASANTI CLINIC, ELANDSKOP, TAYLORS HALL, KWA-GEZUBUSO, KWA-VULISAKA, HENLY DAM, PROCEED INTO (M70), EDENDALE ROAD, DAMBUZA, EDENDALE HOSPITAL, PLESSISLAER AND PLESSISLAER INDUSTRIAL, MASONS MILL, CAMPS DRIFT, TURN INTO HAVELOCK TAXI RANK TO DROP OFF AND THEN PROCEED INTO PINE STREET, TURN LEFT INTO HAVELOCK STREET, TURN LEFT INTO HAVELOCK TAXI RANK TO DROP OFF AND THEN TURN RIGHT INTO HAVELOCK STREET, TURN RIGHT INTO PINE STREET, TURN LEFT INTO CHURCH STREET, TO DROP OFF PASSENGERS ALONG THE ROUTE, TURN RIGHT INTO CHAPEL STREET, LEFT INTO (M70) LONGMARKET STREET, PROCEED TILL TURN LEFT INTO RETIEF STREET, TURN LEFT INTO PIETERMARITZ STREET, PROCEED INTO HAVELOCK STREET, TURN LEFT INTO HAVELOCK TAXI RANK TO PICK UP

RETURN ROUTE: FROM HAVELOCK TAXI RANK, PICK UP , TURN LEFT INTO HAVELOCK STREET, TURN LEFT INTO BAVERSTOCK STREET, TURN LEFT ITO RAILWAY STREET, TURN RIGHT INTO (M70), EDENDALE ROAD, THEN OPERATE AS PER FORWARD ROUTE ALL THE WAY BACK TO IMPENDLE TAXI RANK



GAZETTE

REGION: ALL

GAZETTE PRINT DATE : 14 MAY 2015

GAZETTE EXPIRY DATE: 04 JUNE 2015

1) APP0039962	GAZETTE NUMBER: LGKZNG04-2015-MAY
2) NE GAZU ID NO. 4402200371080	
3) P.O.BOX 365 CREIGHTON KWADABEKA KWA-ZULU NATAL 3263	
4) APPLICANT TYPE : BACKLOG CAPTURE	
5) IS STILL TO BE ACQUIRED	
6.1.1.1	ROUTE 1
	<p>IXOPO TO PIETERMARITZBURG</p> <p>FROM IXOPO RANK, TURN RIGHT INTO P312 ROAD, TURN TO LEFT P5-2 ROAD (R 56) CROSSING UMKOMAAS RIVER BRIDGE; PASS OUTSIDE RRICHMOND, THORNVILLE INTO ALEXANDER ROAD, PIETERMARITZBURG TURN LEFT DURBAN ROAD - CHIEF ALBERT LUTHULI (COMMERCIAL) STREET,TURN RINT INTO LANGALIBALELE (LONGMARKET)STREET, TURN LEFT INTO BOSHOF STREET, INTO PROFESSOR NYEMBEZI (SYMMONDS) CENTER TAXI RANK AND RETURN TO IXOPO USING THE SAME ROUTE.</p>
6.1.1.2	ROUTE 2
	<p>IXOPO TO BLAZIUS STORE</p> <p>FROM IXOPO TAXI RANK, TURN RIGHT INTO P 312, TURN LEFT TO P23-1 PASSING DONNYBROOK VILLAGE TO BLAZIUS STORE, WITH PICKING & DROPPING OF PASSENGERS AND RETURN TO IXOPO TAXI RANK USING THE SAME ROUTE.</p>
6.1.1.3	ROUTE 6
	<p>IXOPO TO EMASAMINI</p> <p>FROM IXOPO TAXI RANK RIGHT INTO P312 ROAD 1KM TURN LEFT INTO P23-1 ROAD ABOUT 25KM TURN RIGHT INTO P114 ROAD OR ALTERNATIVE ROAD P507 INTO P531 TO HELLA ROAD OR D166 SODO STORE OR D232 GOYINTABA KRALL EMASAMINI. PICKING AND DROPPING PASSENGERS ALONG THE ROUTE. RETURN TO IXOPO USING THE SAME ROUTE.</p>
6.1.1.4	ROUTE 9
	<p>IXOPO TO MADZIKANE</p> <p>FROM IXOPO TAXI RANK TURN RIGHT INTO P312 ROAD AFTER 1KM TURN LEFT INTO P23-1 ROAD ABOUT 30KM ON THE P23-1 ROAD TURN LEFT INTO P122 ROAD AND 6KM INTO P46 ROAD TO P8-3 ROAD TURN LEFT FROM P89 ROAD INTO CREIGHTON VILLAGE (PICKING AND DROPPING OF PASSENGERS), PROCEEDING INTO D141 ROAD TO MADZIKANE LOCATION. PICKING AND DROPPING ASSNGERS ALONG THE ROUTE. RETURN TO IXOPO USING THE SAME ROUTE AS FORWARD ROUTE.</p>



GAZETTE

REGION: ALL

GAZETTE PRINT DATE : 14 MAY 2015

GAZETTE EXPIRY DATE: 04 JUNE 2015

6.1.1.5 ROUTE 13

IXOPO TO RICHMOND

FROM IXOPO TAXI RANK TURN RIGHT INTO P312 AFTER 1KM TURN LEFT INTO R56 CROSSING UMKOMAAS RIVER BRIDGE INTO RICHMOND AND PROCEED TO SHEPTONE STREET AND NELSON STREET TAXI RANKS. NO PICKING AND DROPPING PASSENGERS ALOGN THE ROUTE. RETURN TO IXOPO USING THE SAME ROUTE.

**GAZETTE**

REGION: ALL

GAZETTE PRINT DATE : 14 MAY 2015

GAZETTE EXPIRY DATE: 04 JUNE 2015

1) APP0039963	GAZETTE NUMBER: LGKZNG04-2015-MAY
2) M NGUBANE ID NO. 4911205419082	
3) P O BOX 208	
IXOPO	
KWA-ZULU NATAL	
3276	
4) APPLICANT TYPE : BACKLOG CAPTURE	
5) IS STILL TO BE ACQUIRED	
6.1.1.1	<p>ROUTE 8</p> <p>IXOPO TO LUFAFA</p> <p>FROM IXOPO TAXI RANK TURN RIGHT INTO P23-1 ROAD AFTER 15KM TURN RIGHT INTO D64 ROAD AND ALTERNATIVE ROAD INTO LUFAFA A3394, A3391 AND A3390 INTO LUFAFA. PICKING AND DROPPING PASSENGERS ALONG THE ROUTE. RETURN TO IXOPO IS THE SAME ROUTE.</p>
6.1.1.2	<p>ROUTE 9</p> <p>IXOPO TO MADZIKANE</p> <p>FROM IXOPO TAXI RANK TURN RIGHT INTO P312 ROAD AFTER 1KM TURN LEFT INTO P23-1 ROAD ABOUT 30KM ON THE P23-1 ROAD TURN LEFT INTO P122 ROAD AND 6KM INTO P46 ROAD TO P8-3 ROAD TURN LEFT FROM P89 ROAD INTO CREIGHTON VILLAGE (PICKING AND DROPPING OF PASSENGERS), PROCEEDING INTO D141 ROAD TO MADZIKANE LOCATION. PICKING AND DROPPING ASSNGERS ALONG THE ROUTE. RETURN TO IXOPO USING THE SAME ROUTE AS FORWARD ROUTE.</p>
6.1.1.3	<p>ROUTE 10</p> <p>IXOPO TO MAHEHLE</p> <p>FROM IXOPO TAXI RANK, TURN RIGHT INTO P312 ROAD AFTER 1KM TURN LEFT INTO P23-1 ROADAMND AFTER ABOUT 30KM TURN LEFT INTO P122 ROAD AFTER ABOUT 8KM ON P122 TURN LEFT INTO D380 ROAD 3KM TURN RIGHT INTO D724 ROAD TO MAHEHLE. PICKING ND DROPPING OF PASSENGERS ALONG THE ROUTE. RETURN TO IXOPO USING THE SAME ROUTE.</p>
6.1.1.4	<p>ROUTE 10</p> <p>IXOPO TO MAHEHLE</p> <p>FROM IXOPO TAXI RANK, TURN RIGHT INTO P312 ROAD AFTER 1KM TURN LEFT INTO P23-1 ROADAMND AFTER ABOUT 30KM TURN LEFT INTO P122 ROAD AFTER ABOUT 8KM ON P122 TURN LEFT INTO D380 ROAD 3KM TURN RIGHT INTO D724 ROAD TO MAHEHLE. PICKING ND DROPPING OF PASSENGERS ALONG THE ROUTE. RETURN TO IXOPO USING THE SAME ROUTE.</p>



GAZETTE

REGION: ALL

GAZETTE PRINT DATE : 14 MAY 2015

GAZETTE EXPIRY DATE: 04 JUNE 2015

6.1.1.5	<p>ROUTE 10</p> <p>IXOPO TO MAHEHLE</p> <p>FROM IXOPO TAXI RANK, TURN RIGHT INTO P312 ROAD AFTER 1KM TURN LEFT INTO P23-1 ROAD AND AFTER ABOUT 30KM TURN LEFT INTO P122 ROAD AFTER ABOUT 8KM ON P122 TURN LEFT INTO D380 ROAD 3KM TURN RIGHT INTO D724 ROAD TO MAHEHLE. PICKING AND DROPPING OF PASSENGERS ALONG THE ROUTE. RETURN TO IXOPO USING THE SAME ROUTE.</p>
6.1.1.6	<p>ROUTE 10</p> <p>IXOPO TO MAHEHLE</p> <p>FROM IXOPO TAXI RANK, TURN RIGHT INTO P312 ROAD AFTER 1KM TURN LEFT INTO P23-1 ROAD AND AFTER ABOUT 30KM TURN LEFT INTO P122 ROAD AFTER ABOUT 8KM ON P122 TURN LEFT INTO D380 ROAD 3KM TURN RIGHT INTO D724 ROAD TO MAHEHLE. PICKING AND DROPPING OF PASSENGERS ALONG THE ROUTE. RETURN TO IXOPO USING THE SAME ROUTE.</p>
6.1.1.7	<p>ROUTE 11</p> <p>IXOPO TO EMABEKWENI</p> <p>FROM IXOPO TAXI RANK TURN RIGHT INTO P312 ROAD FROM P 312 ROAD TURN RIGHT INTO P22-2 ROAD ABOUT 20KM TURN RIGHT INTO P112 ROAD ABOUT 8KM TURN RIGHT INTO A2350 ROAD OR LEFT INTO D960 ROAD. PICKING AND DROPPING PASSENGERS ALONG THE ROUTE. RETURN TO IXOPO USING THE SAME ROUTE.</p>
6.1.1.8	<p>ROUTE 12</p> <p>IXOPO TO NOKWEJA</p> <p>FROM IXOPO TAXI RANK TURN LEFT INTO P312 ROAD TURN INTO P408 ROAD ABOUT 3KM TO THE P5 ROAD TURN RIGHT AND PROCEED ABOUT 10KM AND TURN LEFT INTO P112 ROAD, PROCEED ABOUT 10KM AND TURN LEFT INTO D310 AND D309 ROAD TO NOKWEJA. PICKING AND DROPPING PASSENGERS ALONG THE ROUTE. RETURN TO IXOPO USING THE SAME ROUTE.</p>



GAZETTE

REGION: ALL

GAZETTE PRINT DATE : 14 MAY 2015

GAZETTE EXPIRY DATE: 04 JUNE 2015

6.1.1.9	<p>ROUTE 13</p> <p>IXOPO TO RICHMOND</p> <p>FROM IXOPO TAXI RANK TURN RIGHT INTO P312 AFTER 1KM TURN LEFT INTO R56 CROSSING UMKOMAAS RIVER BRIDGE INTO RICHMOND AND PROCEED TO SHEPTONE STREET AND NELSON STREET TAXI RANKS. NO PICKING AND DROPPING PASSENGERS ALONG THE ROUTE. RETURN TO IXOPO USING THE SAME ROUTE.</p>
6.1.1.10	<p>ROUTE 14</p> <p>IXOPO TO SANDANEZWE FARM</p> <p>FROM IXOPO TAXI RANK, TURN RIGHT INTO P312 ROAD AND TURN LEFT INTO P23-1 ROAD ABOUT 40KM TURN RIGHT INTO D308 AND 5KM TURN LEFT INTO D818 TO SANDANEZWE FARM. NO PICKING AND DROPPING PASSENGERS ALONG THE ROUTE. RETURN TO IXOPO USING THE SAME ROUTE.</p>
6.1.1.11	<p>ROUTE 3:</p> <p>IXOPO TAXI RANK TO DURBAN</p> <p>FROM IXOPO RANK, TURN RIGHT INTO P312 ROAD, TURN TO LEFT P5-2 ROAD (R 56) CROSSING UMKOMAAS RIVER BRIDGE; PASS RICHMOND, THORNVILLE INTO DURBAN ROAD, INTO N3, PASS TOLLGATE, INTO OLD DUTCH ROAD, LEFT INTO MARKET STREET, PASS BEREA RAILWAY STATION, LEFT INTO WEST STREET, LEFT INTO BROOK STREET RANK 68B. OFFLOAD LOAD AND RETURN ALONG FORWARD ROUTE IN REVERSE.</p>
6.1.1.12	<p>ROUTE 1</p> <p>IXOPO TO PIETERMARITZBURG</p> <p>FROM IXOPO RANK, TURN RIGHT INTO P312 ROAD, TURN TO LEFT P5-2 ROAD (R 56) CROSSING UMKOMAAS RIVER BRIDGE; PASS OUTSIDE RICHMOND, THORNVILLE INTO ALEXANDER ROAD, PIETERMARITZBURG TURN LEFT DURBAN ROAD - CHIEF ALBERT LUTHULI (COMMERCIAL) STREET, TURN RIGHT INTO LANGALIBALELE (LONGMARKET) STREET, TURN LEFT INTO BOSHOF STREET, INTO PROFESSOR NYEMBEZI (SYMMONDS) CENTER TAXI RANK AND RETURN TO IXOPO USING THE SAME ROUTE.</p>



GAZETTE

REGION: ALL

GAZETTE PRINT DATE : 14 MAY 2015

GAZETTE EXPIRY DATE: 04 JUNE 2015

6.1.1.1 3	<p>ROUTE 2</p> <p>IXOPO TO BLAZIUS STORE</p> <p>FROM IXOPO TAXI RANK, TURN RIGHT INTO P 312, TURN LEFT TO P23-1 PASSING DONNYBROOK VILLAGE TO BLAZIUS STORE, WITH PICKING & DROPPING OF PASSENGERS AND RETURN TO IXOPO TAXI RANK USING THE SAME ROUTE.</p>
6.1.1.1 4	<p>ROUTE 4</p> <p>IXOPO TO HIGHFLATS</p> <p>FROM IXOPO TAXI RANK TURN RIGHT INTO P312 ROAD, AFTER 2KM TURN RIGHT INTO P 22-2 ROAD TO HIGHFLATS AND ABOUT 25KM FROM IXOPO TURN LEFT INTO THE HIGHFLATS TAXI RANK. PICKING-UP AND DROPPING OFF OF PASSENGERS ALONG THE ROUTE. RETURN TO IXOPO USING THE SAME ROUTE AS THE FORWARD ROUTE.</p>
6.1.1.1 5	<p>ROUTE 5</p> <p>IXOPO TO UMZIMKHULU</p> <p>FROM IXOPO TAXI RANK TURN THE LEFT INTO P312 ROAD AFTER 2KM TURN INTO P408 ROAD AND TURN RIGHT INTO P5-1 ROAD AND PROCEED AND TURN LEFT INTO UMZIMKHULU TAXI RANK. PICKING AND DROPPING OF PASSENGERS ALONG THE ROUTE. RETURN ROUTE TO IXOPO USING THE SAME ROUTE.</p>
6.1.1.1 6	<p>ROUTE 6</p> <p>IXOPO TO EMASAMINI</p> <p>FROM IXOPO TAXI RANK RIGHT INTO P312 ROAD 1KM TURN LEFT INTO P23-1 ROAD ABOUT 25KM TURN RIGHT INTO P114 ROAD OR ALTERNATIVE ROAD P507 INTO P531 TO HELLA ROAD OR D166 SODO STORE OR D232 GOYINTABA KRALL EMASAMINI. PICKING AND DROPPING PASSENGERS ALONG THE ROUTE. RETURN TO IXOPO USING THE SAME ROUTE.</p>

**GAZETTE**

REGION: ALL

GAZETTE PRINT DATE : 14 MAY 2015

GAZETTE EXPIRY DATE: 04 JUNE 2015

6.1.1.1
7

ROUTE 7

IXOPO TO HLANGANANI

FROM IXOPO TAXI RANK TURN RIGHT INTO P312 ROAD AFTER 1 KM TURN LEFT INTO P23-1 ROAD AND ALTERNATIVE ROAD TO HLANGANANI, P507, P114, D295. PICKING AND DROPPING OF PASSENGERS ALONG THE ROUTE. RETURN ROUTE TO IXOPO USING THE SAME ROUTE.



GAZETTE

REGION: ALL

GAZETTE PRINT DATE : 14 MAY 2015

GAZETTE EXPIRY DATE: 04 JUNE 2015

1) APP0040108	GAZETTE NUMBER: LGKZNG04-2015-MAY
2) ST SITHOLE ID NO. 7111305543082	
3) P.O BOX 1868 PINETOWN DURBAN KWA-ZULU NATAL 3600	
4) APPLICANT TYPE : BACKLOG CAPTURE	
5) IS STILL TO BE ACQUIRED	
6.1.1.1	<p>APPROVED ROUTES MID ILLOVO TAXI ASSOCIATION</p> <p>1. NHLAZUKA TO ISIPINGO :</p> <p>THE STARTING POINT AT KWAMAKHONTO SUPERMARKET ON THE ROAD D1035 CONTINUE AND PASS THE ROAD L1116 ON THE LEFT HAND SIDE PASS MBUTHISWENI CLINIC ON THE RIGHT HAND SIDE CONTINUE AND PAS M.P.C.C ROAD D1036 TURN LEFT WITH THIS ROAD PASS NGUBANE STORE RETURN BACK TO D1035 CONTINUE UNTIL YOU REACH D2169 TURN RIGHT WITH THIS ROAD ON YOUR RIGHT HAND SIDE STRAIGHT TO L818 TURN RIGHT AND TURN ON THE RING BACK TO D1035 AND CONTINUE, PASS ST BURNAD MISSION ON THE HAND SIDE UNTIL YOU REACH THE ROAD D1034 ON THE LEFT TURN ON THIS ROAD STRAIGHT TO NKUMANE HIGH SCHOOL AND RETURN BACK TO D1035 STRAIGHT TO T – JUNCTION TURN ON THE LEFT ROAD GOING TO RICHMOND TURN RIGHT TAKE THE ROAD D733 STRAIGHT TO T- JUNCTION AGAIN. GO STRAIGHT UNTIL YOU MEET D2169 AND TURN BACK TO THE T- JUNCTION TO ANOTHER T – JUNCTION ON THE LEFT THERE IS ROAD GOING TO ROSEBANK AND RICHMOND TAKE RIGHT STRAIGHT TO MID – ILLOVO PASS ESMONT ROAD ON THE RIGHT HAND SIDE PASS THE CALTEX GARAGE ON THE RIGHT ON YOUR LEFT THERE IS MID – ILLOVO POLICE STATION OPPOSITE THERE IS A SPAR SUPERMARKET PASS THE RIVER (MSUNDUZI RIVER) GOING STRAIGHT THERE IS A ROAD ON YOUR LEFT ESTON ROAD PASS D148 WHICH IS GOING STRAIGHT WITH ESTON ROAD UNTIL YOU REACH RICHMOND ROAD WHICH IS R624 (R56) TAKE RIGHT WHICH IS R624 YOU WILL YOU WILL FIND TANBURG ROAD WHICH IS R603 AND D175 WHICH IS ON YOUR LEFT AND PASS GUNTREE STORE WHICH IS ON YOUR RIGHT IF YOU ARE GOING WITH KINGSBURG ROAD AND PASS EZIMWINI AT YOUR RIGHT HAND SIDE GO DOWN WITH TANGSBURG ROAD YOU WILL FIND D545 WHICH IS GOING TO EMAKHOLWENI AND TURN RIGHT AT THE RING AND JOIN KINGSBURG ROAD AND CONTINUE AND TAKE D2174 AND PASS EPITILA H.P. SCHOOL AND PASS D2174 WHICH IS AT YOUR RIGHT AND PASS L633 AT YOUR RIGHT AND ENTER WE TAKE NEW LOADS AT UMBUMBULU COURT AND WE PASS UMBUMBULU POLICE STATION PASS SIBUSISWE HIGH SCHOOL AND PASS P740 AT YOUR RIGHT AND PASS D983 WHICH TURNS AT YOUR RIGHT AND PASS D994 WHICH IS AT YOUR RIGHT. WE LEAVE KINGSBURGH R603 AND TAKE LEFT M35 WHICH IS GOING TO ISIPINGO AND RETURN TO UMBUMBULU R603 AND PASS EFOLWENI POLICE STATION WHICH IS AT YOUR LEFT AND PASS FOLWENI LOCATION AND PASS ENSIMBINI LOCATION WHICH IS AT YOUR RIGHT AND CROSS THE RIVER IZIMKOKODO AND PASS MALUKAZI AND PASS SHELL GARAGE WHICH IS AT YOUR LEFT AND ENTER LEFT M35 OLD MAIN ROAD AND PASS BP GARAGE AND RAILWAY STATION IN JADWART STREET AQND ENTER LEFT IN ALEXANDRA AVENUE ENTER LEFT WHERE YOU WILL FIND AND APPROVED TAXI RANK AND RETURN.</p>



GAZETTE

REGION: ALL

GAZETTE PRINT DATE : 14 MAY 2015

GAZETTE EXPIRY DATE: 04 JUNE 2015

6.1.1.2 3. MPEKULA TO ISIPINGO:

FROM MPEKULA TURN ON THE RIGHT HAND SIDE TO MANGWANENI AND WE TURN BACK JOIN THE ROAD D1143 WHICH IS GOING TO NGILANYONI AND RETURN AND PASS UMBO CLINIC ON YOUR LEFT HAND SIDE AND NGILANYONI H.P SCHOOL AND CONTINUE YOU WILL FIND EMANGWANENI AND EMPEKULA AND RETURN WITH D1143 UNTIL YOU REACH D1065 ENTER WITH D1065 IT COMES TO EMAHLAVINI AND TURN AT THE KWAMAKHONELA STORE AND RETURN AND JOIN D1143 CROSS ILLOVU AND TURN AT L64 ON YOUR RIGHT WHICH IS GOING TO ISIGODI WHERE YOU REACH AN APPROVED TAXI RANK AND RETURN BACK AGAIN AND JOIN D1143 UNTIL WE REACH THE ROAD D158 ON THE LEFT HAND SIDE AND TURN WITH IT WHICH LEADS TO KWAPHUTHAZA AND CROSS ILLOVU RIVER AGAIN UNTIL YOU REACH L674 AT KWAMKONTO SUPERMARKET RETURN BACK TO D1143 JOIN IT UP TO KWABABULA SUPERMARKET AND TAKE LEFT STRAIGHT TO MID – ILLOVO PASS ESMONT ROAD ON THE RIGHT HAND SIDE PASS CALTEX GARAGE ON THE RIGHT ON YOUR LEFT THERE IS MID – ILLOVO POLICE STATION OPPOSITE POLICE STATION THERE IS SPAR SUPERMARKET PASS THE RIVER (MSUNDUZI RIVER) GOING STRAIGHT WITH ESTON ROAD PASS D148 WHICH IS GOING STRAIGHT WITH ESTON ROAD UNTIL YOU REACH RICHMOND ROAD WHICH IS R624 (R56) TAKE RIGHT WHICH IS R624 YOU WILL FIND TANGSBURG WHICH IS R603 AND PASS D175 WHICH IS ON YOUR LEFT AND PASS GUNTREE STORE WHICH IS ON YOUR RIGHT IF YOU ARE GOING WITH KINGSBURG ROAD AND PASS EZIMWINI AT YOUR RIGHT HAND SIDE GO DOWN WITH TANGSBURG YOU WILL FIND D545 WHICH IS GOING TO EMAKHOLWENI AND TURN AT THE RING AND JOIN KINGSBURG ROAD AND CONTINUE AND TAKE D2174 AND PASS EPITILA H.P SCHOOL AND PASS D2174 WHICH IS AT YOUR RIGHT AND PASS L633 AT YOUR RIGHT AND ENTER WE TAKE NEW LOADS AT UMBUMBULU COURT AND WE PASS UMBUMBULU POLICE STATION PASS SIBUSISIWE HIGH SCHOOL AND PASS P740 AT YOUR RIGHT AND PASS D983 WHICH TURNS AT YOUR RIGHT AND PASS D994 WHICH IS AT YOUR RIGHT B. WE LEAVE KINGSBURG R603 AND TAKE M35 WHICH IS GOING TO ISIPINGO AND RETURN TO UMBUMBULU R603 AND PASS EFOLWENI POLICE STATION WHICH IS AT YOUR LEFT AND PASS FOLWENI LOCATION AND PASS ENSIMBINI LOCATION WHICH IS AT YOUR RIGHT AND CROSS THE RIVER IZIMBOKODO AND PASS MALUKAZI AND PASS SHELL GARAGE WHICH IS AT YOUR LEFT AND ENTER LEFT M35/ OLD MAIN ROAD AND PASS BP GARAGE AND RAILWAY STATION IN JADWART STREET AND ENTER IN ALEXANDRA AVENUE ENTER WITH LEFT WHERE YOU WILL FIND AN APPROVED TAXI AND RETURN.

6.1.1.3 4. KWADWENGU TO ISIPINGO:

STARTING POINT AT KWADWENGU PASS DWENGU HIGH SCHOOL ON YOUR RIGHT HAND SIDE CONTINUE AND PASS MID – ILLOVO PRIMARY ON YOUR LEFT CONTINUE TO MYALUZA STORE ON YOUR RIGHT YOU WILL FIND A T – JUNCTION FROM ISMONT THEN TURN LEFT TO KWABABULA STORE TO ANOTHER T- JUNCTION THERE IS ROSEBANK AND RICHMOND AND ESTON THEN TURN RIGHT TO ESTON ROAD PASS CALTEX GARAGE ON YOUR RIGHT YOU WILL FIND MID – ILLOVO POLICE STATION OPPOSITE OPPOSITE POLICE STATION THERE IS A SPAR SUPERMARKET PASS THE RIVER (MSUNDUZI RIVER) GOING STRAIGHT THERE IS A ROAD ON YOUR LEFT ESTON ROAD PASS D148 WHICH IS GOING STRAIGHT WITH ESTON ROAD UNTIL YOU REACH RICHMOND ROAD WHICH IS R624 (R56) TAKE RIGHT WHICH IS R624 YOU WILL FIND TANGSBURG ROAD WHICH IS R603 AND PASS D175 WHICH IS ON YOUR LEFT AND PASS GUNTREE STORE WHICH IS ON YOUR RIGHT IF YOU ARE GOING WITH KINGSBURG ROAD AND PASS EZIMWINI AT YOUR RIGHT HAND SIDE GO DOWN WITH TANGSBURG YOU WILL FIND D545 WHICH IS GOING TO EMAKHOLWENI AND TURN AT THE RING AND JOIN KINGSBURG ROAD AND CONTINUE AND TAKE D2174 AND PASS EPITILA H.P SCHOOL AND PASS D2174 WHICH IS AT YOUR RIGHT AND PASS L633 AT YOUR RIGHT AND ENTER WE TAKE NEW LOADS AT UMBUMBULU COURT AND WE PASS UMBUMBULU POLICE STATION PASS SIBUSISIWE HIGH SCHOOL AND PASS P740 AT YOUR RIGHT AND PASS D983 WHICH TURNS AT YOUR RIGHT AND PASS AT YOUR RIGHT AND PASS D983 WHICH TURNS AT YOUR RIGHT AND PASS D994 WHICH IS AT YOUR RIGHT. WE LEAVE KINGSBURG R603 AND TAKE M35 WHICH IS GOING TO ISIPINGO AND RETURN TO UMBUMBULU R603 AND PASS EFOLWENI POLICE STATION WHICH IS AT YOUR LEFT PASS FOLWENI LOCATION AND PASS ENSIMBINI LOCATION WHICH IS AT YOUR RIGHT AND CROSS THE RIVER IZIMBOKODO AND PASS MALIKAZI AND PASS SHELL GARAGE WHICH IS AT YOUR LEFT AND ENTER M35 WHICH LEADS TO ISIPINGO RAIL OLD MAIN ROAD AND PASS KWAMAKUTHA ROAD M35 AND PASS BP GARAGE AND RAILWAY STATION IN JADWART STREET AND ENTER IN ALEXANDRA STREET ENTER WITH LEFT WHERE YOU WILL FIND AN APPROVED TAXI RANK AND RETURN.



GAZETTE

REGION: ALL

GAZETTE PRINT DATE : 14 MAY 2015

GAZETTE EXPIRY DATE: 04 JUNE 2015

6.1.1.4 6. ISMONT TO ISIPINGO:

APPROVED TAXI RANK FROM ISMONT TO ISIPINGO AND RETURN ON THE ROAD D410 FIND NGCONGO STORE ON THE RIGHT ONDINI PRIMARY SCHOOL ON YOUR LEFT ISMONT HIGH ON THE RIGHT CONTINUE TO KWAJABULA ON THE LEFT YOU TO MYALUZE STORE ON YOUR RIGHT YOU WILL FIND A T – JUNCTION FROM ISMONT THEN TURN LEFT INTO KWAJABULA STORE TO ANOTHER T – JUNCTION THERE IS ROSEBANK AND RICHMOND AND ESTON THEN TURN RIGHT TO ESTON ROAD PASS CALTEX GARAGE ON YOUR RIGHT YOU WILL FIND MID – ILLOVO POLICE STATION OPPOSITE POLICE STATION THERE IS A SPAR SUPERMARKET PASS THE RIVER (MSUNDUZI RIVER) GOING STRAIGHT THERE IS A ROAD ON YOUR LEFT ESTON ROAD PASS D148 WHICH IS GOING STRAIGHT WITH ESTON ROAD UNTIL YOU REACH RICHMOND ROAD WHICH IS R624 (R56) TAKE RIGHT WHICH IS R624 (R56) TAKE RIGHT WHICH IS R624 YOU WILL FIND TANGBURG ROAD WHICH IS R603 AND PASS D175 WHICH IS ON YOUR LEFT AND PASS GUNTREE STORE WHICH IS ON YOUR RIGHT IF YOU GOING WITH KINGSBURG ROAD AND PASS EZIMWINI AT YOUR RIGHT HAND SIDE GO DOWN WITH TANGSBURG ROAD YOU WILL FIND D545 WHICH IS GOING TO EMAKHOLWENI AND TURN AT THE RING AND JOIN KINGSBURG ROAD AND CONTINUE AND TAKE D2174 AND PASS EPITILA H.P SCHOOL AND PASS D2174 WHICH IS AT YOUR RIGHT AND PASS L633 AT YOUR RIGHT AND ENTER WE TAKE NEW LOAS AT UMBUMBULU COURT AND WE PASS UMBUMBULU POLICE STATION PASS SIBUSISIWE HIGH SCHOOL AND PASS P740 AT YOUR RIGHT AND PASS D983 WHICH TURN S AT YOUR RIGHT AND PASS D994 WHICH IS AT YOUR RIGHT. WE LEAVE KINGSBURGH R603 AND TAKE M35 WHICH IS GOING TO ISIPINGO AND RETURN TO UBUMBULU R603 AND PASS EFOLWENI POLICE STATION WHICH IS AT YOUR LEFT AND PASS FOLWENI LOCATION AND PASS ENSIMBINI LOCATION WHICH IS AT YOUR RIGHT AND CROSS THE RIVER IZIMBOKODO AND PASS MALUKAZI AND PASS SHELL GARAGE WHICH IS AT YOUR LEFT AND ENTER M35 WHICH LEADS TO ISIPINGO RAIL OLD MAIN ROAD AND PASS KWAMAKHUTA ROAD M35 AND PASS BP GARAGE AND RAILWAY STATION IN JADWART STREET AND ENTER IN ALEXANDRE STREET ENTER WITH LEFT WHERE YOU WILL FIND AN APPROVED TAXI RANK AND RETURN BACK.



GAZETTE

REGION: ALL

GAZETTE PRINT DATE : 14 MAY 2015

GAZETTE EXPIRY DATE: 04 JUNE 2015

1) APP0040109	GAZETTE NUMBER: LGKZNG04-2015-MAY
2) B ZUNGU ID NO. 5303165366082	
3) 31 STONE HILL SECTION ADAMS MISSION, DURBAN KWA ZULU NATAL KWA-ZULU NATAL 4126	
4) APPLICANT TYPE : BACKLOG CAPTURE	
5) IS STILL TO BE ACQUIRED	
6.1.1.1	1. ILLOVU TOWNSHIP: FROM CONDEV, RAINBOW PARK, ILLOVU TOWNSHIP ON ROUTE R603 IN TOWNSHIP SECTION A, B AND C AND PHASE 1- 5 ALL ALONG APPROVED EXISTING UNNAMED ROAD WITHIN ILLOVU TOWNSHIP AND LEFT R603, SHOSI, TO JUNCTION WITH ROAD P242 RIGHT P242 WOODHOUSE TO ITS JUNCTION WITH P197 (OLD NORTH COAST ROAD).
6.1.1.2	2. MSAHWENI: ADAMS MISSION RESERVE ON D1058, TO THOYANA RESERVE BANK, ALONG ROAD D1058 EKUZAMENI STORE, TO ITS JUNCTION WITH P242, RIGHT P242 WOODHOUSE, TO ITS JUNCTION WITH ROAD P197 -1.
6.1.1.3	3. ENKANYISWENI : FROM OLD DIPPING TANK ADAMS MISSION ON D994 TO D995 OR R603 ALONG THESE ROUTES TO ITS JUNCTION WITH ROAD P242, LEFT P242 TO ITS JUNCTION WITH P197 -1.
6.1.1.4	4. FAKAZI SCHOOL: FROM RANK AT FAKAZI SCHOOL ON D1060 TO ITS JUNCTION WITH LEFT R614, RIGHT P242 WITH ITS JUNCTION TO P197-1.



GAZETTE

REGION: ALL

GAZETTE PRINT DATE : 14 MAY 2015

GAZETTE EXPIRY DATE: 04 JUNE 2015

6.1.1.5	<p>5. MKHAZENI RIVER BRIDGE: MKHAZENI RIVER BRIDGE ADAMS MISSION ALONG THE UNNAMED ROAD TO ITS JUNCTION WITH ROAD P242 RIGHT P242 WOODHOUSE, TO ITS JUNCTION WITH ROAD P197-1.</p>
6.1.1.6	<p>6. ZWELISHA: ZWELISHA RANK ADAMS MISSION ALONG UNNAMED ROAD TO ITS JUNCTION WITH D995 TO ITS JUNCTION WITH P242, LEFT P242 WOODHOUSE, TO ITS JUNCTION WITH ROAD P197-1.</p>
6.1.1.7	<p>7. DURBAN: 7.1. FIRST ALTERNATE : PROCEED FURTHER ON P242 BECOMING M37, OLD MAI N ROAD ALSO KNOW AS MOSS KOLNIK ROAD TO ITS JUNCTION WITH N2, THEN LEFT N2. 7.2. THE ALTERNATIVE TO N2: MOSS KOLNICK DRIVE M37, ACROSS N2 INTO KINGSWAY ROAD, LEFT KINGSWAY ROAD (ALSO R102) PASS KINGSWAY HOSPITAL, LEFT HEATHER ROAD INTO HUDD ROAD, LEFT DICKENS ROAD, RIGHT N2: BOTH FIRST AND SECOND ALTERNATIVE INTO DURBAN. 7.3. N2 LEFT M4, LEFT MOORE ROAD, RIGHT GALE STREET, RIGHT BEREA ROAD INTO WEST STREET, RIGHT BROAD STREET, RIGHT SMITH STREET, RIGHT RUSSEL STREET, LEFT ALEXANDRA STREET TO RANK 119 IN ALEXANDRA STREET AND RETURN FROM ALEXANDRA STREET RANK ACROSS SMITH STREET INTO ON – RAMP M4 ALONG THE SAME ROADS TO BOTH IT ALTERNATIVES IN REVERSE DIRECTION.</p>
6.1.1.8	<p>8. ISIPINGO : LEFT INTO P197 ALSO KNOW AS OLD MAIN ROAD BECOMING M35, LEFT PARDY ROAD, RIGHT HILLVIEW ROAD, ISIPINGO RANK AND RETURN ALONG THE SAME ROUTE IN THE OPPOSITE DIRECTION.</p>



GAZETTE

REGION: ALL

GAZETTE PRINT DATE : 14 MAY 2015

GAZETTE EXPIRY DATE: 04 JUNE 2015

6.1.1.9	<p>9. PROSPECTON</p> <p>9.1. FIRST ALTERNATIVE:</p> <p>B31 VIA KINGSWAY, P242 BECOMING M37 OR OSS KOLNICK DRIVE ACROSS N2 INTO R102 OR KINGSWAY ROAD, LEFT KINGSWAY ROAD BECOMING PROSPECTON ROAD TO ITS JUNCTION WITH JOYNER ROAD, RIGHT JOYNER ROAD TO ITS JUNCTION WITH THE AVENUE EAST, ALONG AVENUE EAST ACROSS R102 OR PROSPECTON ROAD , INTO BALTEX ROAD, INTO THE AVENUE EAST RIGHT PROSPECTON ROAD AND RETURN TO JOYNER ROAD, RIGHT N2 SOUTH ON – RAMP. ALTERNATIVE BACK TO BALTEX ROAD, INTO THE AVENUE EAST RIGHT INTO PROSPECTON ROAD SOUTH BECOMING JOYNER ROAD LEFT ON – RAMP N2 SOUTH AND RETURN ALONG THE N2.</p> <p>9.2. SECOND ALTERNATIVE:</p> <p>P242 BECOMING M37 OLD MAIN ROAD OR MOSS KOLNICK DRIVE, LEFT N2 ON – RAMP, ALONG N2 NORTH TO ITS JUNCTION WITH JOYNER ROAD OFF – RAMP PROSPECTON, RIGHT JOYNER ROAD, LEFT THE AVENUE EAST EITHER THROUGH PROSPECTON ROAD AND RETURN TO JOYNER ROAD OR RIGHT BALTEX ROAD, LEFT JEFFELS ROAD, JOYNER ROAD LEFT TO ON – RAMP N2 SOUTH AND RETURN ALONG THE SAME ROUTE .</p>
6.1.1.10	<p>10. MSAHWENI TO AMANZIMTOTI</p> <p>10.1. FROM MSAHWENI TO AMANZIMTOTI:</p> <p>FIRST ALTERNATIVE:</p> <p>P242 INTO M37 RIGHT INTO KINGSWAY TO RANK OPPOSITE RAILWAY STATION AND PROCEED ALONG KINGSWAY RIGHT NDONGENI DRIVE, LEFT RIVERSIDE ROAD, RIGHT ISUNDU DRIVE , RIGHT ADAMS ROAD LEFT TO KINGSWAY AND RETURN ALONG THE SAME ROUTE.</p> <p>10.2. SECOND ALTERNATIVE:</p> <p>P242 INTO BLAZEWAY, RIGHT UMDONI ROAD, LEFT LEWIS DRIVE, LEFT NELSON ROAD, LEFT ADAMS ROAD, RIGHT KINGSWAY AND RANK AT STATION AND RETURN ON THE SAME ROUTE.</p> <p>RESTRICTION: ALL ROUTE IN B ARE RESTRICTED FROM PICKING BEYOND THE JUNCTION OF ROAD P242 AND P197-1 FROM ANY ROUTE IN A TO THEIR DESTINATION AND ON RETURN TRIPS TO THEIR DESTINY UNTIL JUNCTION ARE REACHED NO PASSENGERS TO BE SET DOWN PRIOR TO THE ABOVE.</p>



GAZETTE

REGION: ALL

GAZETTE PRINT DATE : 14 MAY 2015

GAZETTE EXPIRY DATE: 04 JUNE 2015

1) APP0040110	GAZETTE NUMBER: LGKZNG04-2015-MAY
2) S NDLOVU ID NO. 6504135683089	
3) C744 MPUMALANGA TOWNSHIP MPUMALANGA MPUMALANGA KWA-ZULU NATAL 3700	
4) APPLICANT TYPE : BACKLOG CAPTURE	
5) IS STILL TO BE ACQUIRED	
6.1.1.1	<p>1. ESTON TAXI RANK (P21, OFF 489) TO RICHMOND RANK NO.2 – NELSON (INBOUND) FROM APPROVED TAXI RANK AT ESTON (P21), INTO P24, TURN LEFT TO R624 TO RICHMOND, TURN RIGHT TO R56 RICHMOND AND IXOPO MAIN ROAD, TURN LEFT TO SHEPSTONE STREET TO TOWN, TURN RIGHT TO CHILLY STREET, RIGHT INTO NELSON STREET TO APPROVED TAXI RANK IN RICHMOND (CORNER OF CHILLY STREET AND NELSON STREET), DIRECT AND RETURN</p> <p>(OUTBOUND) FROM APPROVED TAXI RANK IN RICHMOND (CORNER CHILLY STREET AND NELSON STREET), INTO NELSON STREET, INTO CHILLY STREET, LEFT INTO SHEPSTONE STREET, RIGHT INTO R56 RICHMOND AND IXOPO MAIN ROAD, INTO P24, PROCEED TO APPROVED TAXI RANK IN ESTON (P21), DIRECT AND RETURN</p>
6.1.1.2	<p>2. FROM ESTON TAXI RANK (P21) TO ISIPINGO (INBOUND) 2.1 FROM APPROVED TAXI RANK AT ESTON (P21) INTO UMBUMBULU ROAD (R603), TURN LEFT AT FOLWENI OFF-RAMP AND INTO ISIPINGO, AT INTERSECTION OF ISIPINGO MAIN ROAD, TURN LEFT INTO ISIPINGO TAXI RANK, OPPOSITE ISIPINGO RAILWAY STATION, DIRECT AND RETURN</p> <p>2.2(OUTBOUND) FROM APPROVED TAXI RANK IN ISIPINGO (OPPOSITE ISIPINGO RAILWAY STATION), TURN RIGHT INTO ISIPINGO INTERSECTION AND PROCEED TOWARDS UMBUMBULU ROAD (R603) AND PROCEED TO APPROVED TAXI RANK AT ESTON (P21), DIRECT AND RETURN</p>
6.1.1.3	<p>3. MOPHELA TO PIETERMARITZBURG 3.1. FROM MOPHELA TO APPROVED TAXI RANK IN BERG STREET RANK NO. 2 – BELOW RETIEF STREET (INBOUND) FROM APPROVED TAXI RANK IN MOPHELA WHICH IS SITUATED AT THE CORNER OF MEYIWA ROAD AND SANKOTSHE AND MOPHELA ROAD, INTO P430, INTO P385, WHICH BECOMES UITKOMST STREET, CROSS OVER TO VAN DE PLANK SQUARE (PICK UP PASSENGERS ONLY, NO OFF LOADING PASSENGERS), BACK ONTO R103 TOWARDS UMLAAS ROAD, TURN RIGHT INTO R603, TOWARDS UMLAAS ROAD AND JOIN N3, TURN LEFT INTO CHURCH STREET / OLD GREYTOWN ROAD (R33), TURN RIGHT INTO EAST STREET, TURN LEFT INTO PIETERMARITZ STREET, TURN RIGHT INTO PINE STREET, TURN RIGHT INTO BERG STREET, TO THE RANK AT THE CORNER OF RETIEF AND BERG STREET, DIRECT AND RETURN</p> <p>3.2. FROM APPROVED TAXI RANK IN BERG STREET (RANK NO.2) TO APPROVED TAXI RANK IN MOPHELA (OUTBOUND) FROM BERG STREET RANK (NO. 2), RIGHT INTO EAST STREET, WHICH BECOMES ECHO ROAD, INTO AND ALONG ORTHMANN ROAD, INTO AND ALONG N3, INTO P385 AND INTO P430 AND PROCEED TO APPROVED TAXI RANK IN MOPHELA (AT THE CORNER OF MEYIWA ROAD AND SANKONTSHE AND MOPHELA ROAD), DIRECT AND RETURN</p>



GAZETTE

REGION: ALL

GAZETTE PRINT DATE : 14 MAY 2015

GAZETTE EXPIRY DATE: 04 JUNE 2015

6.1.1.4	<p>4. FROM ESTON RANK (P21) TO MOPHELA (OUTBOUND) FROM APPROVED TAXI RANK IN ESTON (P21), TURN RIGHT INTO (D72) MOPHELA ROAD, VIA NJOBOKAZI DRIVE, PROCEED TO MOPHELA TAXI RANK (P430), ALTERNATIVELY, TURN RIGHT TO MEYIWA ROAD TO MCOYI AT MPUMALANGA TAXI RANK, DIRECT AND RETURN</p> <p>(INBOUND) FROM APPROVED TAXI RANK IN MOPHELA (430), INTO MOPHELA ROAD VIA NJOBOKAZI, INTO P489, PROCEED TOWARDS TAXI RANK AT ESTON (P21)</p>
6.1.1.5	<p>5. FROM ESTON TO MID ILLOVO (INBOUND) FROM APPROVED TAXI RANK IN ESTON (P21), TURN INTO R603, MID ILLOVO, PROCEED TO TAXI RANK AT SPAR, PASS ISMONT JABULA STORE AND KWA MATHIKANI STORE, DIRECT AND RETURN</p> <p>(OUTBOUND) FROM APPROVED TAXI RANK IN MID ILLOVO, INTO R603, PROCEED TOWARDS APPROVED TAXI RANK IN ESTON (P21), DIRECT AND RETURN</p>
6.1.1.6	<p>CONDITIONS / RESTRICTIONS</p> <ol style="list-style-type: none"> PASSENGERS MAY BE PICKED UP AND / OR SET DOWN ONLY AT DESIGNATED TAXI RANKS OR TAXI STOPS, WHICH SHALL EXCLUDE BUS STOPS SUBJECT TO CLAUSE 5, ON THE INBOUND TRIP TO PIETERMARITZBURG NO PASSENGERS MAY BE PICKED UP EN ROUTE FROM ENTERING ESTON UNTIL REACHING THE CORNER OF RETIEF AND BERG STREET TAXI RANK ON THE RETURN TRIP TO MOPHELA, NO PASSENGERS MAY BE SET DOWN UNTIL LEAVING ESTON ENTRY OR RANKING ON PRIVATE PROPERTY IS NOT PERMITTED WITHOUT THE WRITTEN PERMISSION OF THE LANDLORD, A COPY OF WHICH MUST BE SUPPLIED TO THE BOARD WITHOUT HAVING ENTERED INTO AN AGREEMENT WITH OTHER OPERATORS ON A COMMON ROUTE AS CONTEMPLATED BY SECTION 88 (2) (B) OF ACT 22 OF 2000, THE PICKING UP OR SETTING DOWN OF PASSENGERS ON SUCH ROUTE IS NOT PERMITTED. A COPY OF SUCH AGREEMENT MUST BE SUPPLIED TO THE BOARD, IN PARTICULAR, HILTON COLLEGE, QUARRY CENTRE AND HILTON HOTEL AT RANKS, WHETHER ON-STREET OR OFF-STREET, ONLY THE TAXIS THAT CAN BE ACCOMMODATED IN THE DEMARCATED AREA MAY OCCUPY THE RANK, EXCESS VEHICLES MUST BE PARKED ELSEWHERE AT DESIGNATED HOLDING AREAS. RANK PERMITS OR LETTERS OF AUTHORITY MUST BE PRODUCED IN RESPECT OF ALL RANKS IN MUNICIPAL AREAS, IN PARTICULAR MAJOR TOWNS AND CITIES THE ALLOCATION OF ANY ROUTE OR PORTION OF A ROUTE IS SUBJECT TO THE CONDITION THAT IT HAS BEEN APPROVED AND ALLOCATED IN GOOD FAITH AND THAT SUCH ROUTE WILL BE INVALID SHOULD IT TRANSPIRE THAT THE ROUTE OR PORTION THEREOF WILL , OR HAS CAUSED CONFLICT DUE TO IT HAVING BEEN APPROVED BASED ON INCORRECT OR FALSE INFORMATION SUPPLIED TO THE BOARD, OR FALSE INFORMATION SUPPLIED TO THE BOARD, OR AS A RESULT OF AN ERROR, IN SUCH INSTANCE THE OPERATING LICENSE MUST BE RETURNED TO THE BOARD FOR CORRECTION



GAZETTE

REGION: ALL

GAZETTE PRINT DATE : 14 MAY 2015

GAZETTE EXPIRY DATE: 04 JUNE 2015

1)	APP0040094	GAZETTE NUMBER: LGKZNG04-2015-MAY
2)	MW MAGUTSHWA ID NO. 4709095240083	
3)	P O BOX 26 CATO RIDGE KWAZULU-NATAL KWA-ZULU NATAL 3680	
4)	APPLICANT TYPE : BACKLOG CAPTURE	
5)	IS STILL TO BE ACQUIRED	
6.1.1.1	<p>ROUTE 1. NO 9 TAXI RANK –PINETOWN</p> <p>FROM TAXI RANK ON D1002, TURN RIGHT D1002 BECOMING D1004, TURN LEFT R103 PASS BOTHAS HILL, HILLCREST, TURN LEFT M13, PASS GILLITS, MAYTIME STORES, FIELDS HILL, TURN LEFT OLD MAIN ROAD, TURN RIGHT ANDERSON ROAD, TURN LEFT STANFIELD LANE TURN HILL STREET TAXI RANK AND RETURN TO NO. 9 ON THE SAME ROUTE.</p>	
6.1.1.2	<p>ROUTE 2. NO.9 TAXI RANK –PINETOWN</p> <p>FROM TAXI RANK ON D1002, TURN LEFT D1002, TURN LEFT P423, TURN LEFT EDDY HAGEN DRIVE, TURN AROUND AT CATO RIDGE ABATTOIR, PROCEED ON EDDY HAGEN DRIVE, TURN LEFT P1-3 TURN RIGHT P245, TURN RIGHT P385, TURN LEFT N3, TURN LEFT OLD MAIN ROAD, TURN RIGHT ANDERSON ROAD, TURN LEFT STANFIELD LANE, TURN RIGHT HILL STREET TAXI RANK AND RETURN TO NO. 9 ON THE SAME ROUTE.</p>	



GAZETTE

REGION: ALL

GAZETTE PRINT DATE : 14 MAY 2015

GAZETTE EXPIRY DATE: 04 JUNE 2015

1) APP0040100	GAZETTE NUMBER: LGKZNG04-2015-MAY
2) MS GWAMANDA ID NO. 5101255675085	
3) 3-5TH AVENUE MALVERN DURBAN KWA-ZULU NATAL 4093	
4) APPLICANT TYPE : BACKLOG CAPTURE	
5) IS STILL TO BE ACQUIRED	
6.1.1.1	<p>APPROVED ROUTES MID ILLOVO TAXI ASSOCIATION</p> <p>1. NHLAZUKA TO ISIPINGO :</p> <p>THE STARTING POINT AT KWAMAKHONTO SUPERMARKET ON THE ROAD D1035 CONTINUE AND PASS THE ROAD L1116 ON THE LEFT HAND SIDE PASS MBUTHISWENI CLINIC ON THE RIGHT HAND SIDE CONTINUE AND PAS M.P.C.C ROAD D1036TURN LEFT WITH THIS ROAD PASS NGUBANE STORE RETURN BACK TO D1035 CONTINUE UNTIL YOU REACH D2169 TURN RIGHT WITH THIS ROAD ON YOUR RIGHT HAND SIDE STRAIGHT TO L818 TURN RIGHT AND TURN ON THE RING BACK TO D1035 AND CONTINUE, PASS ST BURNAD MISSION ON THE HAND SIDE UNTIL YOU REACH THE ROAD D1034 ON THE LEFT TURN ON THIS ROAD STRAIGHT TO NKUMANE HIGH SCHOOL AND RETURN BACK TO D1035 STRAIGHT TO T – JUNCTION TURN ON THE LEFT ROAD GOING TO RICHMOND TURN RIGHT TAKE THE ROAD D733 STRAIGHT TO T- JUNCTION AGAIN. GO STRAIGHT UNTIL YOU MEET D2169 AND TURN BACK TO THE T- JUNCTION TO ANOTHER T – JUNCTION ON THE LEFT THERE IS ROAD GOING TO ROSEBANK AND RICHMOND TAKE RIGHT STRAIGHT TO MID – ILLOVO PASS ESMONT ROAD ON THE RIGHT HAND SIDE PASS THE CALTEX GARAGE ON THE RIGHT ON YOUR LEFT THERE IS MID – ILLOVO POLICE STATION OPPOSITE THERE IS A SPAR SUPERMARKET PASS THE RIVER (MSUNDUZI RIVER) GOING STRAIGHT THERE IS A ROAD ON YOUR LEFT ESTON ROAD PASS D148 WHICH IS GOING STRAIGHT WITH ESTON ROAD UNTIL YOU REACH RICHMOND ROAD WHICH IS R624 (R56)TAKE RIGHT WHICH IS R624 YOU WILL YOU WILL FIND TANBURG ROAD WHICH IS R603 AND D175 WHICH IS ON YOUR LEFT AND PASS GUNTREE STORE WHICH IS ON YOUR RIGHT IF YOU ARE GOING WITH KINGSBURG ROAD AND PASS EZIMWINI AT YOUR RIGHT HAND SIDE GO DOWN WITH TANGSBURG ROAD YOU WILL FIND D545 WHICH IS GOING TO EMAKHOLWENI AND TURN RIGHT AT THE RING AND JOIN KINGSBURG ROAD AND CONTINUE AND TAKE D2174 AND PASS EPITILA H.P. SCHOOL AND PASS D2174 WHICH IS AT YOUR RIGHT AND PASS L633 AT YOUR RIGHT AND ENTER WE TAKE NEW LOADS AT UMBUMBULU COURT AND WE PASS UMBUMBULU POLICE STATION PASS SIBUSISWE HIGH SCHOOL AND PASS P740 AT YOUR RIGHT AND PASS D983 WHICH TURNS AT YOUR RIGHT AND PASS D994 WHICH IS AT YOUR RIGHT. WE LEAVE KINGSBURGH R603 AND TAKE LEFT M35 WHICH IS GOING TO ISIPINGO AND RETURN TO UMBUMBULU R603 AND PASS EFOLWENI POLICE STATION WHICH IS AT YOUR LEFT AND PASS FOLWENI LOCATION AND PASS ENSIMBINI LOCATION WHICH IS AT YOUR RIGHT AND CROSS THE RIVER IZIMKOKODO AND PASS MALUKAZI AND PASS SHELL GARAGE WHICH IS AT YOUR LEFT AND ENTER LEFT M35 OLD MAIN ROAD AND PASS BP GARAGE AND RAILWAY STATION IN JADWART STREET AQND ENTER LEFT IN ALEXANDRA AVENUE ENTER LEFT WHERE YOU WILL FIND AND APPROVED TAXI RANK AND RETURN.</p>



GAZETTE

REGION: ALL

GAZETTE PRINT DATE : 14 MAY 2015

GAZETTE EXPIRY DATE: 04 JUNE 2015

6.1.1.2 3. MPEKULA TO ISIPINGO:

FROM MPEKULA TURN ON THE RIGHT HAND SIDE TO MANGWANENI AND WE TURN BACK JOIN THE ROAD D1143 WHICH IS GOING TO NGILANYONI AND RETURN AND PASS UMBO CLINIC ON YOUR LEFT HAND SIDE AND NGILANYONI H.P SCHOOL AND CONTINUE YOU WILL FIND EMANGWANENI AND EMPEKULA AND RETURN WITH D1143 UNTIL YOU REACH D1065 ENTER WITH D1065 IT COMES TO EMAHLAVINI AND TURN AT THE KWAMAKHONELA STORE AND RETURN AND JOIN D1143 CROSS ILLOVU AND TURN AT L64 ON YOUR RIGHT WHICH IS GOING TO ISIGODI WHERE YOU REACH AN APPROVED TAXI RANK AND RETURN BACK AGAIN AND JOIN D1143 UNTIL WE REACH THE ROAD D158 ON THE LEFT HAND SIDE AND TURN WITH IT WHICH LEADS TO KWAPHUTHAZA AND CROSS ILLOVU RIVER AGAIN UNTIL YOU REACH L674 AT KWAMKONTO SUPERMARKET RETURN BACK TO D1143 JOIN IT UP TO KWAJABULA SUPERMARKET AND TAKE LEFT STRAIGHT TO MID – ILLOVO PASS ESMONT ROAD ON THE RIGHT HAND SIDE PASS CALTEX GARAGE ON THE RIGHT ON YOUR LEFT THERE IS MID – ILLOVO POLICE STATION OPPOSITE POLICE STATION THERE IS SPAR SUPERMARKET PASS THE RIVER (MSUNDUZI RIVER) GOING STRAIGHT WITH ESTON ROAD PASS D148 WHICH IS GOING STRAIGHT WITH ESTON ROAD UNTIL YOU REACH RICHMOND ROAD WHICH IS R624 (R56) TAKE RIGHT WHICH IS R624 YOU WILL FIND TANGSBURG WHICH IS R603 AND PASS D175 WHICH IS ON YOUR LEFT AND PASS GUNTREE STORE WHICH IS ON YOUR RIGHT IF YOU ARE GOING WITH KINGSBURG ROAD AND PASS EZIMWINI AT YOUR RIGHT HAND SIDE GO DOWN WITH TANGSBURG YOU WILL FIND D545 WHICH IS GOING TO EMAKHOLWENI AND TURN AT THE RING AND JOIN KINGSBURG ROAD AND CONTINUE AND TAKE D2174 AND PASS EPITILA H.P SCHOOL AND PASS D2174 WHICH IS AT YOUR RIGHT AND PASS L633 AT YOUR RIGHT AND ENTER WE TAKE NEW LOADS AT UMBUMBULU COURT AND WE PASS UMBUMBULU POLICE STATION PASS SIBUSISIWE HIGH SCHOOL AND PASS P740 AT YOUR RIGHT AND PASS D983 WHICH TURNS AT YOUR RIGHT AND PASS D994 WHICH IS AT YOUR RIGHT B. WE LEAVE KINGSBURG R603 AND TAKE M35 WHICH IS GOING TO ISIPINGO AND RETURN TO UMBUMBULU R603 AND PASS EFOLWENI POLICE STATION WHICH IS AT YOUR LEFT AND PASS FOLWENI LOCATION AND PASS ENSIMBINI LOCATION WHICH IS AT YOUR RIGHT AND CROSS THE RIVER IZIMBOKODO AND PASS MALUKAZI AND PASS SHELL GARAGE WHICH IS AT YOUR LEFT AND ENTER LEFT M35/ OLD MAIN ROAD AND PASS BP GARAGE AND RAILWAY STATION IN JADWART STREET AND ENTER IN ALEXANDRA AVENUE ENTER WITH LEFT WHERE YOU WILL FIND AN APPROVED TAXI AND RETURN.

6.1.1.3 4. KWADWENGU TO ISIPINGO:

STARTING POINT AT KWADWENGU PASS DWENGU HIGH SCHOOL ON YOUR RIGHT HAND SIDE CONTINUE AND PASS MID – ILLOVO PRIMARY ON YOUR LEFT CONTINUE TO MYALUZA STORE ON YOUR RIGHT YOU WILL FIND A T – JUNCTION FROM ISMONT THEN TURN LEFT TO KWAJABULA STORE TO ANOTHER T- JUNCTION THERE IS ROSEBANK AND RICHMOND AND ESTON THEN TURN RIGHT TO ESTON ROAD PASS CALTEX GARAGE ON YOUR RIGHT YOU WILL FIND MID – ILLOVO POLICE STATION OPPOSITE OPPOSITE POLICE STATION THERE IS A SPAR SUPERMARKET PASS THE RIVER (MSUNDUZI RIVER) GOING STRAIGHT THERE IS A ROAD ON YOUR LEFT ESTON ROAD PASS D148 WHICH IS GOING STRAIGHT WITH ESTON ROAD UNTIL YOU REACH RICHMOND ROAD WHICH IS R624 (R56) TAKE RIGHT WHICH IS R624 YOU WILL FIND TANGSBURG ROAD WHICH IS R603 AND PASS D175 WHICH IS ON YOUR LEFT AND PASS GUNTREE STORE WHICH IS ON YOUR RIGHT IF YOU ARE GOING WITH KINGSBURG ROAD AND PASS EZIMWINI AT YOUR RIGHT HAND SIDE GO DOWN WITH TANGSBURG YOU WILL FIND D545 WHICH IS GOING TO EMAKHOLWENI AND TURN AT THE RING AND JOIN KINGSBURG ROAD AND CONTINUE AND TAKE D2174 AND PASS EPITILA H.P SCHOOL AND PASS D2174 WHICH IS AT YOUR RIGHT AND PASS L633 AT YOUR RIGHT AND ENTER WE TAKE NEW LOADS AT UMBUMBULU COURT AND WE PASS UMBUMBULU POLICE STATION PASS SIBUSISIWE HIGH SCHOOL AND PASS P740 AT YOUR RIGHT AND PASS D983 WHICH TURNS AT YOUR RIGHT AND PASS D994 WHICH IS AT YOUR RIGHT. WE LEAVE KINGSBURG R603 AND TAKE M35 WHICH IS GOING TO ISIPINGO AND RETURN TO UMBUMBULU R603 AND PASS EFOLWENI POLICE STATION WHICH IS AT YOUR LEFT PASS FOLWENI LOCATION AND PASS ENSIMBINI LOCATION WHICH IS AT YOUR RIGHT AND CROSS THE RIVER IZIMBOKODO AND PASS MALIKAZI AND PASS SHELL GARAGE WHICH IS AT YOUR LEFT AND ENTER M35 WHICH LEADS TO ISIPINGO RAIL OLD MAIN ROAD AND PASS KWAMAKUTHA ROAD M35 AND PASS BP GARAGE AND RAILWAY STATION IN JADWART STREET AND ENTER IN ALEXANDRA STREET ENTER WITH LEFT WHERE YOU WILL FIND AN APPROVED TAXI RANK AND RETURN.



GAZETTE

REGION: ALL

GAZETTE PRINT DATE : 14 MAY 2015

GAZETTE EXPIRY DATE: 04 JUNE 2015

6.1.1.4 6. ISMONT TO ISIPINGO:

APPROVED TAXI RANK FROM ISMONT TO ISIPINGO AND RETURN ON THE ROAD D410 FIND NGCONGO STORE ON THE RIGHT ONDINI PRIMARY SCHOOL ON YOUR LEFT ISMONT HIGH ON THE RIGHT CONTINUE TO KWAJABULA ON THE LEFT YOU TO MYALUZE STORE ON YOUR RIGHT YOU WILL FIND A T – JUNCTION FROM ISMONT THEN TURN LEFT INTO KWAJABULA STORE TO ANOTHER T – JUNCTION THERE IS ROSEBANK AND RICHMOND AND ESTON THEN TURN RIGHT TO ESTON ROAD PASS CALTEX GARAGE ON YOUR RIGHT YOU WILL FIND MID – ILLOVO POLICE STATION OPPOSITE POLICE STATION THERE IS A SPAR SUPERMARKET PASS THE RIVER (MSUNDUZI RIVER) GOING STRAIGHT THERE IS A ROAD ON YOUR LEFT ESTON ROAD PASS D148 WHICH IS GOING STRAIGHT WITH ESTON ROAD UNTIL YOU REACH RICHMOND ROAD WHICH IS R624 (R56) TAKE RIGHT WHICH IS R624 (R56) TAKE RIGHT WHICH IS R624 YOU WILL FIND TANGBURG ROAD WHICH IS R603 AND PASS D175 WHICH IS ON YOUR LEFT AND PASS GUNTREE STORE WHICH IS ON YOUR RIGHT IF YOU GOING WITH KINGSBURG ROAD AND PASS EZIMWINI AT YOUR RIGHT HAND SIDE GO DOWN WITH TANGSBURG ROAD YOU WILL FIND D545 WHICH IS GOING TO EMAKHOLWENI AND TURN AT THE RING AND JOIN KINGSBURG ROAD AND CONTINUE AND TAKE D2174 AND PASS EPITILA H.P SCHOOL AND PASS D2174 WHICH IS AT YOUR RIGHT AND PASS L633 AT YOUR RIGHT AND ENTER WE TAKE NEW LOAS AT UMBUMBULU COURT AND WE PASS UMBUMBULU POLICE STATION PASS SIBUSISIWE HIGH SCHOOL AND PASS P740 AT YOUR RIGHT AND PASS D983 WHICH TURN S AT YOUR RIGHT AND PASS D994 WHICH IS AT YOUR RIGHT. WE LEAVE KINGSBURGH R603 AND TAKE M35 WHICH IS GOING TO ISIPINGO AND RETURN TO UBUMBULU R603 AND PASS EFOLWENI POLICE STATION WHICH IS AT YOUR LEFT AND PASS FOLWENI LOCATION AND PASS ENSIMBINI LOCATION WHICH IS AT YOUR RIGHT AND CROSS THE RIVER IZIMBOKODO AND PASS MALUKAZI AND PASS SHELL GARAGE WHICH IS AT YOUR LEFT AND ENTER M35 WHICH LEADS TO ISIPINGO RAIL OLD MAIN ROAD AND PASS KWAMAKHUTA ROAD M35 AND PASS BP GARAGE AND RAILWAY STATION IN JADWART STREET AND ENTER IN ALEXANDRE STREET ENTER WITH LEFT WHERE YOU WILL FIND AN APPROVED TAXI RANK AND RETURN BACK.



GAZETTE

REGION: ALL

GAZETTE PRINT DATE : 14 MAY 2015

GAZETTE EXPIRY DATE: 04 JUNE 2015

1)	APP0040105	GAZETTE NUMBER: LGKZNG04-2015-MAY
2)	NE GUMEDE ID NO. 5305225177086	
3)	55 THIRD AVENUE ASHLEY, PINETOWN KWAZULU-NATAL KWA-ZULU NATAL 3610	
4)	APPLICANT TYPE : BACKLOG CAPTURE	
5)	IS STILL TO BE ACQUIRED	
6.1.1.1	ROUTE 2: MELMOTH TO EMPANGENI FROM MELMOTH TAXI RANK TURN RIGHT TO VICTORIA STREET TURN LEFT INTO R34 INTO MAIN ROAD, TURN LEFT IN BIYELA STREET DROP OFF AND TURN BACK ALONG BIYELA STREET, THEN TURN RIGHT TO R34 THEN LEFT ALONG KNUTLEN STREET TO EMPANGENI A RANK AND RETURN TO MELMOTH TAXI RANK, RETURN ON THE SAME ROUTE.	
6.1.1.2	ROUTE 3: MELMOTH TO ESHOWE FROM MELMOTH TAXI RANK TURN RIGHT TO VICTORIA STREET, TURN LEFT TO R66 AND PROCEED RIGHT TO OSBORNE ROAD TO ESHOWE TAXI RANK RETURN ON THE SAME ROUTE.	
6.1.1.3	ROUTE 4: MELMOTH TO ULUNDI /MAHLABATHINI: FROM MELMOTH TAXI RANK TURN TO VICTORIA STREET, AND TURN RIGHT TO R66 TURN RIGHT TO MNYAMANA ROAD, TURN RIGHT TO UMFOLOZI , TURN LEFT UDLOKO ROAD FOR DROP OFF AND BACK R66 AND PROCEED AND TURN RIGHT TO PRINCE MAGOGO STREET, TO ULUNDI PLAZA TAXI RANK AND RETURN TO MELMOTH TAXI RANK RETURN ON THE SAME ROUTE.	
6.1.1.4	ROUTE 5: MELMOTH TO DENNY DALTON: FROM MELMOTH TAXI RANK TO VICTORIA STREET, AND TURN RIGHT TO R66 PROCEED TO R34 TURN RIGHT TO P514 DENNY DALTON RANK PICK AND DROP AND RETURN TO MELMOTH RANK, RETURN ON THE SAME ROUTE.	



GAZETTE

REGION: ALL

GAZETTE PRINT DATE : 14 MAY 2015

GAZETTE EXPIRY DATE: 04 JUNE 2015

6.1.1.5	<p>ROUTE 6 MELMOTH TO NQUTHU FROM MELMOTH TAXI RANK AND RIGHT TO VICTORIA STREET PROCEED AND TURN LEFT TO R68 AND PROCEED TO NQUTHU TAXI RANK PICK AND DROP AND RETURN TO MELMOTH TAXI RANK, RETURN ON THE SAME ROUTE.</p>
6.1.1.6	<p>ROUTE 7: MELMOTH TO DURBAN 7.A FROM MELMOTH TAXI RANK AND TURN RIGHT TO VICTORIA STREET AND TURN LEFT TO R66, N2, TURN LEFT TO M41, PROCEED TO M4 AND TURN TO ARGYLE ROAD AND LEFT TO UMNGENI ROAD TO LEOPOLD STREET AND TURN RIGHT TO WARWICK AVENUE AND TURN RIGHT TO ALICE STREET AND TO ALBERT STREET, AND RIGHT TO UMNGENI ROAD INTO CRABBE STREET LEFT INTO OSBORNE STREET TAXI RANK DURBAN RETURN ALONG THE SAME ROUTE.</p> <p>RESTRICTION ROUTE NO 7 "NO PICKING UP OF PASSENGERS ON LEOPOLD STREET, WARWICK AVENUE AND ALICE STREET</p> <p>7.B FROM MELMOTH TAXI RANK TURN RIGHT TO VICTORIA STREET AND TURN LEFT TO R66 PROCEED AND TURN TO R102 PROCEED AND TURN RIGHT TO M74 AND TURN LEFT TO KING SHAKA AND TURN LEFT TO GLEDHOW MILLING ROAD FOR DROP OFF. CONTINUE AND TURN LEFT TO R102 AND TURN RIGHT TO R74 AND PROCEED AND TURN LEFT TO N2 PROCEED AND TURN OFF TO M4 TO ARGYLE ROAD AND PROCEED AND TURN LEFT TO UMNGENI AND TURN RIGHT TO LEOPOLD STREET TO BEREA AND RETURN TO MELMOTH TAXI RANK.</p> <p>7.C FROM MELMOTH TAXI RANK TURN RIGHT TO VICTORIA STREET AND TURN LEFT TO R66 & R34 PROCEED N2 DOKODWENI PROCEED AND TURN RIGHT TO M74 AND TURN RIGHT M25 TO MALANDELA ROAD TURN LEFT TO JABULA ROAD TO KWAMASHU MENS HOSTEL DROP AND TURN AND TURN AROUND BACK TO MALANDELA ROAD AND PROCEED RO R102 TO UMNGENI ROAD AND TURN RIGHT TO DURBAN STATION TAXI RANK.</p>
6.1.1.7	<p>ROUTE 8: MELMOTH TO MANDENI FROM MELMOTH TAXI RANK TURN RIGHT TO VICTORIA STREET AND TURN LEFT TO R66/R34 PROCEED AND TURN RIGHT TO R102 THEN RIGHT TO P265 AND PROCEED TO ROAD NO 459 TO MANDENI TAXI RANK AND RETURN TO MELMOTH TAXI RANK RETURN ALONG THE SAME ROAD.</p>
6.1.1.8	<p>ROUTE 21 MELMOTH TO NONGOMA FROM MELMOTH TAXI RANK TURN RIGHT TO VICTORIA STREET TURN RIGHT AGAIN TO R66/R34 PROCEED AND PROCEED TO ULUNDI 19 TURN TO R66 TO NONGOMA TAXI RANK DIRECT AND RETURN.</p>

**GAZETTE**

REGION: ALL

GAZETTE PRINT DATE : 22 MAY 2015

GAZETTE EXPIRY DATE: 12 JUNE 2015

1) APP0039578		GAZETTE NUMBER: LGKZNG05-2015-MAY
2) AMARA TOURS AMARA TOURS ID NO. 201413209607		
3) FLAT 702 EDEN HEIGHTS 95 BRICKHILL ROAD DURBAN 4001		
4) APPLICANT TYPE : NEW OPERATING LICENCE		
5) IS STILL TO BE ACQUIRED		
6.1.1.1	FROM EDEN HEIGHTS AT 4 MORRISON STREET TO PRE-ARRANGED PICK-UP POINTS WITHIN THE PROVINCE OF KWAZULU-NATAL.	

**GAZETTE**

REGION: ALL

GAZETTE PRINT DATE : 22 MAY 2015

GAZETTE EXPIRY DATE: 12 JUNE 2015

1) APP0039751	GAZETTE NUMBER: LGKZNG05-2015-MAY
2) NE DUZE ID NO. 7211245507088	
3) P.O BOX 4191 WASBANK KWAZULU-NATAL 2920	
4) APPLICANT TYPE : NEW OPERATING LICENCE	
5) IS STILL TO BE ACQUIRED	
6.1.1.1	FROM 1103 EKUVUKENI TOWNSHIP, LADYSMITH TO PRE - ARRANGED PICK UP POINTS WITHIN A RADIUS OF 50 KOLIMETRES AND PRE- ARRANGED TOURIST ACTTRACTION WITHIN THE PROVINCE OF KWAZULU-NATAL AND RETURN.



GAZETTE

REGION: ALL

GAZETTE PRINT DATE : 22 MAY 2015

GAZETTE EXPIRY DATE: 12 JUNE 2015

1)	APP0040125	GAZETTE NUMBER: LGKZNG05-2015-MAY
2)	LA MAPHUMULO ID NO. 6812085319087	
3)	20 PEGEON DRIVE DURBAN 4004	
4)	APPLICANT TYPE : NEW OPERATING LICENCE	
5)	1 x 15 (SEATED) 0 (STANDING)	
6.1.1.1	<p>ROUTE 1 FROM APPROVED TAXI RANK UMLAZI STATION NORTH SIDE INTO SOKESIMBONE ROAD LEFT INTO KING DINGANE BORABORA TURN AROUND TO KING DINGANE, LEFT INTO SIBUSISO MDAKANE ROAD R1902 PICK 'N' DROP LEFT INTO MANGOSUTHU HIGH WAY PICK 'N' DROP LEFT INTO PRINCE MSHIYENI MEMORIAL HOSPITAL, BACK TO MANGOSUTHU HIGHWAY, LEFT INTO R102, RIGHT INTO M4, LEFT INTO MOORE ROAD RIGHT INTO WARWICK AVENUE, TURN RIGHT TO WEST STREET DROP PASSENGERS ALONG WEST STREET RIGHT INTO POINT ROAD RIGHT INTO FISHER STREET, RIGHT INTO SHEPSTONE STREET, LEFT INTO PINE STREET, RIGHT INTO FIELD STREET, LEFT INTO QUEEN STREET TAXI RANK AND PROCEED TO QUEEN STREET RANK QUEEN STREET, RIGHT INTO RUSSELL STREET, LEFT INTO LEOPOLD STREET, LEFT INTO MARKET ROAD, INTO THE SERVICE ROAD BEHIND THE ENGLISH MARKET, AND PROCEED TO THE TAXI RANK AND RETURN AS FOLLOWS: 1.1. FROM QUEEN STREET TAXI RANK, RIGHT INTO RUSSELL STREET, LEFT INTO LEOPOLD STREET, LEFT INTO MARKET ROAD, INTO WILLIAMS ROAD, LEFT INTO MOORE ROAD, INTO INKOSI ALBERT LUTHULI FREEWAY (M4), AND PROCEED TO UMLAZI ALONG THE FORWARD ROUTE IN REVERSE 1.2. FROM WARWICK AVENUE TAXI RANK, LEFT INTO WEST STREET, RIGHT INTO WILLIAMS ROAD, LEFT INTO MOORE ROAD, INTO INKOSI ALBERT LUTHULI FREEWAY (M4), AND PROCEED TO UMLAZI ALONG THE FORWARD ROUTE IN REVERSE NB:NO PICKING UP OF PASSENGERS IN THE CBD ON THE INWARD JOURNEY AND NO DROPPING OFF ON THE OUTWARD JOURNEY.</p>	
6.1.1.2	<p>ROUTE 2 FROM APPROVED TAXI RANK UMLAZI STATION NORTH SIDE SOKESIMBONE ROAD, LEFT INTO KING DINGANE, BORABORA TURN TO KING DINGANE INTO SIBUSISO MDAKANE ROAD BECOMING ROAD R1902, PICK 'N' DROP, JOINING SOUTH COAST ROAD, EDWIN SWALES VC DRIVE, M7 RIGHT INTO SARNIA ROAD PASS ROSSBURGH, RIGHT TURN UMBILO ROAD RIGHT TURN GALE STREET TURN RIGHT INTO DALTON ROAD TO APPROVED TAXI STOP IN DALTON ROAD AND RETURN FROM DALTON ROAD, TURN RIGHT INTO WILLIAMS ROAD, INTO SYDNEY ROAD, INTO SARNIA, UMBILO ROAD, INTO EDWIN SWALES VC DRIVE (M7), RIGHT INTO SOUTH COAST ROAD, INTO MANGOSUTHU HIGHWAY (M30), RIGHT INTO ROAD 1902 INTO SIBUSISO MDAKANE AND PROCEED AS PER FORWARD ROUTE IN REVERSE TO UMLAZI TAXI RANK AT UMLAZI STATION NORTH SIDE</p>	
6.1.1.3	<p>ROUTE 4 FROM APPROVED TAXI RANK UMLAZI STATION NORTH SIDE SOKESIMBONE ROAD TURN LEFT KING DINGANE, BORABORA ROAD TURN AROUND BACK INTO KING DINGANE LEFT INTO SIBUSISO MDAKANE ROAD BECOMING ROAD R1902 PICK 'N' DROP, TURN LEFT INTO PRINCE MCWAHYENZI AND TURN LEFT INTO ISIPINGO OLD MAIN ROAD, TURN RIGHT INTO RANA ROAD, TURN RIGHT INTO R102 TURN LEFT INTO PROSPECTION INDUSTRIAL AREA, PICK - UP AND SET DOWN AND RETURN TO UMLAZI NORTH TAXI RANK ALONG THE SAME ROUTE IN REVERSE.</p>	



GAZETTE

REGION: ALL

GAZETTE PRINT DATE : 22 MAY 2015

GAZETTE EXPIRY DATE: 12 JUNE 2015

6.1.1.4	<p>ROUTE 5</p> <p>FROM APPROVED TAXI RANK UMLAZI STATION NORTH SIDE SOKESIMBONE TURN LEFT KING DINGANE BORABORA TURN AROUND BACK TO KING DINGANE LEFT SIBUSISO MDAKANE ROAD BECOMING ROAD R1902 PICK 'N DROP TURN LEFT MANGOSUTHU HIGHWAY PICK 'N DROP PRINCE MSHIYENI MEMORIAL HOSPITAL TURN LEFT TO R102 UMBILO ROAD, BEREA ROAD AND PROCEED INTO AND ALONG THE WESTERN FREEWAY (N3) TURN LEFT INTO M13 AND TURN LEFT INTO RICHMOND ROAD, TURN RIGHT INTO ALEXANDRA ROAD, CLARK ROAD RIGHT INTO MOSS ROAD RIGHT INTO ALEXANDRA ROAD TO APPROVED TAXI STOP IN SWANFIELD ROAD, WESTMED, AND RETURN ALONG THE SAME ROUTE TO UMLAZI NORTH TAXI RANK IN REVERSE</p>
---------	--



GAZETTE

REGION: ALL

GAZETTE PRINT DATE : 22 MAY 2015

GAZETTE EXPIRY DATE: 12 JUNE 2015

- 1) APP0040127
- 2) LA MAPHUMULO ID NO. 6812085319087
- 3) 20 PIGEON DRIVE
YELLOWWOOD
DURBAN
KWA-ZULU NATAL
4004
- 4) APPLICANT TYPE : NEW OPERATING LICENCE
- 5) 1 x 15 (SEATED) 0 (STANDING)

GAZETTE NUMBER: LGKZNG05-2015-MAY

Error: Subreport could not be shown.



GAZETTE

REGION: ALL

GAZETTE PRINT DATE : 22 MAY 2015

GAZETTE EXPIRY DATE: 12 JUNE 2015

1) APP0040128	GAZETTE NUMBER: LGKZNG05-2015-MAY
2) DLAMINI BN ID NO. 5902030566089	
3) 213 PINE STREET GREYTOWN KWAZULU NATAL 3250	
4) APPLICANT TYPE : NEW OPERATING LICENCE	
5) IS STILL TO BE ACQUIRED	
6.1.1.1	<p>1. ESHANE TO GREYTOWN FROM SHANE VIA D1627 AND R74, PASS WELGEGUND GARAGE TO GREYTOWN TURN LEFT TO SURGENT STREET OFFLOAD AND LOAD PASSENGERS BACK TO SHANE VIA SAME ROUTE.</p>
6.1.1.2	<p>2. MATIMATOLO TO PIETERMARITZBURG FROM MATIMATOLO VIA D1627, TURN LEFT TO R74, PASS WELGEGUND GARAGE, THROUGH GREYTOWN AND JOIN R33, PASS NEW HANOVER TO PIETERMARITZBURG, CHURCH STREET, TURN RIGHT TO PIETERMARITZ STREET TO CHURCH STREET TO RANK (KWAMDAPHUNA), OFFLOAD AND LOAD PASSENGERS BACK TO MATIMATOLO VIA SAME ROUTE (NO PICKING UP IN GREYTOWN)</p>
6.1.1.3	<p>4. ESHANE TO KRANSKOP FROM SHANE VIA D1627 PASS AHRENS TURN RIGHT TO R74, TURN LEFT TO KRANSKOP , TURN LEFT TO THE RANK OFFLOAD AND LOAD PASSENGERS BACK TO MATIMATOLO VIA SAME ROUTE.</p>
6.1.1.4	<p>5. RIETVLEI TO PIETERMARITZBURG FROM RIET VLEI TAXI RANK VIA R74, PASS HOWICK TO N3 TO PIETERMARITZBURG, BY CHURCH STREET AND TURN LEFT TO PIETERMARITZ STREET AND AGAIN TO CHURCH STREET TO KWAMDAPHUNA RANK WHERE WE OFFLOAD AND LOAD PASSENGERS BACK TO RIETVLEI.</p>



GAZETTE

REGION: ALL

GAZETTE PRINT DATE : 22 MAY 2015

GAZETTE EXPIRY DATE: 12 JUNE 2015

6.1.1.5	<p>8.MATIMATOLO TO JOHANNESBURG FROM MATIMATOLO VIA R74 THROUGH GREYTOWN,MUDEN,WEENEN,COLENTO TO N3 PASS HARRISMITH TO JOHANNESBURG TURN HARROW ROAD TAKE LEFT TO WANDERERS STREET OFF LOAD AND LOAD BACK TO MATIMATOLO VIA SAME ROUTE.</p>
6.1.1.6	<p>CONDITIONS/RESTRICTIONS</p> <ol style="list-style-type: none"> 1. PASSENGERS MAY BE PICKED UP AND/OR SET DOWN ONLY AT DESIGNATED TAXI RANK OR TAXI STOP, WHICH SHALL EXCLUDE BUS STOPS. 2. ENTRY OR RANKING ON PRIVATE PROPERTY IS NOT PERMITTED WITHOUT PERMISSION OF THE LANDLORD, A COPY OF WHICH MUST BE SUPPLIED TO THE BOARD BEFORE ISSUE OPERATING LICENSE. 3. WITHOUT HAVING ENTERED INTO AN AGREEMENT WITH OTHER OPERATORS ON A COMMON ROUTE, AS CONTEMPLATED BY SECTION 88 (2) (B) OF ACT 22 OF 2000, THE PICKING UP OR SETTING DOWN OF PASSENGERS ON SUCH ROUTE IS NOT PERMITTED. A COPY OF SUCH AGREEMENT MUST BE SUPPLIED TO THE BOARD. 4. AT RANKS, WHETHER ON -STREET OR OFF-STREET, ONLY THE TAXIS THAT CAN BE ACCOMMODATED IN THE DEMARCATED AREA MAY OCCUPY THE RANK, EXCESS VEHICLES MUST HOLD ELSEWHERE AT DESIGNATED HOLDING AREAS. 5. RANK PERMITS OR LETTERS OF AUTHORITY MUST BE PRODUCED IN RESPECT OF ALL RANKS IN MUNICIPAL ARREARS, IN PARTICULAR MAJOR TOWNS AND CITIES. 6. THE ALLOCATION OF ANY ROUTE OR PORTION OF A ROUTE IS SUBJECT TO THE CONDITION THAT IT HAS BEEN APPROVED AND ALLOCATED IN GOOD FAITH AND THAT SUCH ROUTE WILL BE INVALID SHOULD IT TRANSPIRE THAT THE ROUTE OR PORTION THEREOF WILL, OR HAS CAUSED CONFLICT DUE TO IT HAVING BEEN APPROVED BASED ON INCORRECT OR FALSE INFORMATION SUPPLIED TO THE BOARD OR AS A RESULT OF AN ERROR. IN SUCH INSTANCE THE OPERATING LICENSE MUST BE RETURNED TO THE BOARD FOR CORRECTION. 7. THE VEHICLE MUST BE COVERED BY MOTOR VEHICLE INSURANCE AS WELL AS PERSONAL LIABILITY INSURANCE



GAZETTE

REGION: ALL

GAZETTE PRINT DATE : 22 MAY 2015

GAZETTE EXPIRY DATE: 12 JUNE 2015

1) APP0040130	GAZETTE NUMBER: LGKZNG05-2015-MAY
2) LA MAPHUMULO ID NO. 6812085319087	
3) 20 PIGEON DRIVE YELLOWWOOD PARK DURBAN KWA-ZULU NATAL 4004	
4) APPLICANT TYPE : NEW OPERATING LICENCE	
5) 1 x 15 (SEATED) 0 (STANDING)	
6.1.1.1	ROUTE 1 FROM APPROVED TAXI RANK UMLAZI STATION NORTH SIDE INTO SOKESIMBONE ROAD LEFT INTO KING DINGANE BORABORA TURN AROUND TO KING DINGANE, LEFT INTO SIBUSISO MDAKANE ROAD R1902 PICK N' DROP LEFT INTO MANGOSUTHU HIGH WAY PICK 'N DROP LEFT INTO PRINCE MSHIYENI MEMORIAL HOSPITAL, BACK TO MANGOSUTHU HIGHWAY, LEFT INTO R102, RIGHT INTO M4, LEFT INTO MOORE ROAD RIGHT INTO WARWICK AVENUE, TURN RIGHT TO WEST STREET DROP PASSENGERS ALONG WEST STREET RIGHT INTO POINT ROAD RIGHT INTO FISHER STREET, RIGHT INTO SHEPSTONE STREET, LEFT INTO PINE STREET, RIGHT INTO FIELD STREET, LEFT INTO QUEEN STREET TAXI RANK AND PROCEED TO QUEEN STREET RANKQUEEN STREET, RIGHT INTO RUSSELL STREET, LEFT INTO LEOPOLD STREET, LEFT INTO MARKET ROAD, INTO THE SERVICE ROAD BEHIND THE ENGLISH MARKET, AND PROCEED TO THE TAXI RANK AND RETURN AS FOLLOWS: 1.1. FROM QUEEN STREET TAXI RANK, RIGHT INTO RUSSELL STREET, LEFT INTO LEOPOLD STREET, LEFT INTO MARKET ROAD, INTO WILLIAMS ROAD, LEFT INTO MOORE ROAD, INTO INKOSI ALBERT LUTHULI FREEWAY (M4), AND PROCEED TO UMLAZI ALONG THE FORWARD ROUTE IN REVERSE 1.2. FROM WARWICK AVENUE TAXI RANK, LEFT INTO WEST STREET, RIGHT INTO WILLIAMS ROAD, LEFT INTO MOORE ROAD, INTO INKOSI ALBERT LUTHULI FREEWAY (M4), AND PROCEED TO UMLAZI ALONG THE FORWARD ROUTE IN REVERSE NB:NO PICKING UP OF PASSENGERS IN THE CBD ON THE INWARD JOURNEY AND NO DROPPING OFF ON THE OUTWARD JOURNEY.
6.1.1.2	ROUTE 2 FROM APPROVED TAXI RANK UMLAZI STATION NORTH SIDE SOKESIMBONE ROAD, LEFT INTO KING DINGANE, BORABORA TURN TO KING DINGANE INTO SIBUSISO MDAKANE ROAD BECOMING ROAD R1902, PICK 'N DROP, JOINING SOUTH COAST ROAD, EDWIN SWALES VC DRIVE, M7 RIGHT INTO SARNIA ROAD PASS ROSSBURGH, RIGHT TURN UMBILO ROAD RIGHT TURN GALE STREET TURN RIGHT INTO DALTON ROAD TO APPROVED TAXI STOP IN DALTON ROAD AND RETURN FROM DALTON ROAD, TURN RIGHT INTO WILLIAMS ROAD, INTO SYDNEY ROAD, INTO SARNIA, UMBILO ROAD, INTO EDWIN SWALES VC DRIVE (M7), RIGHT INTO SOUTH COAST ROAD, INTO MANGOSUTHU HIGHWAY (M30), RIGHT INTO ROAD 1902 INTO SIBUSISO MDAKANE AND PROCEED AS PER FORWARD ROUTE IN REVERSE TO UMLAZI TAXI RANK AT UMLAZI STATION NORTH SIDE
6.1.1.3	ROUTE 3 FROM APPROVED TAXI RANK UMLAZI STATION NORTH SIDE ALONG SOKESIMBONE ROAD, TURN LEFT INTO KING DINGANE LEFT INTO SIBUSISO MDAKANE ROAD BECOMING ROAD R1902, PICK N'DROP, TURN LEFT INTO PRINCE MCWAYIZENI AND TURN LEFT INTO ISIPINGO OLD MAIN ROAD LEFT TO APPROVED TAXI RANK AT ALEXANDRA ROAD, LEFT INTO CHURCH LANE, TURN RIGHT INTO NWABI ROAD BACK TO ISIPINGO OLD MAIN ROAD AND PROCEED TO UMLAZI TAXI RANK ALONG THE SAME ROUTE IN REVERSE.



GAZETTE

REGION: ALL

GAZETTE PRINT DATE : 22 MAY 2015

GAZETTE EXPIRY DATE: 12 JUNE 2015

6.1.1.4	<p>ROUTE 4 FROM APPROVED TAXI RANK UMLAZI STATION NORTH SIDE SOKESIMBONE ROAD TURN LEFT KING DINGANE, BORABORA ROAD TURN AROUND BACK INTO KING DINGANE LEFT INTO SIBUSISO MDAKANE ROAD BECOMING ROAD R1902 PICK 'N DROP, TURN LEFT INTO PRINCE MCWAHYENZI AND TURN LEFT INTO ISIPINGO OLD MAIN ROAD, TURN RIGHT INTO RANA ROAD, TURN RIGHT INTO R102 TURN LEFT INTO PROSPECTION INDUSTRIAL AREA, PICK - UP AND SET DOWN AND RETURN TO UMLAZI NORTH TAXI RANK ALONG THE SAME ROUTE IN REVERSE.</p>
6.1.1.5	<p>ROUTE 5 FROM APPROVED TAXI RANK UMLAZI STATION NORTH SIDE SOKESIMBONE TURN LEFT KING DINGANE BORABORA TURN AROUND BACK TO KING DINGANE LEFT SIBUSISO MDAKANE ROAD BECOMING ROAD R1902 PICK 'N DROP TURN LEFT MANGOSUTHU HIGHWAY PICK 'N DROP PRINCE MSHIYENI MEMORIAL HOSPITAL TURN LEFT TO R102 UMBILO ROAD, BEREA ROAD AND PROCEED INTO AND ALONG THE WESTERN FREEWAY (N3) TURN LEFT INTO M13 AND TURN LEFT INTO RICHMOND ROAD, TURN RIGHT INTO ALEXANDRA ROAD, CLARK ROAD RIGHT INTO MOSS ROAD RIGHT INTO ALEXANDRA ROAD TO APPROVED TAXI STOP IN SWANFIELD ROAD, WESTMED, AND RETURN ALONG THE SAME ROUTE TO UMLAZI NORTH TAXI RANK IN REVERSE</p>
6.1.1.6	<p>ROUTE 7 CONDITIONS 1. ALL PASSENGERS WILL BE PICKED UP AND DROPPED OFF IN AREAS DESIGNATED BY THE MUNICIPALITY FOR SUCH PURPOSES 2. NO PICK UP OF PASSENGERS WILL BE EFFECTED IN AREAS WHICH DO NOT FALL UNDER THE JURISDICTION OF THE ASSOCIATION SAVE PASSENGERS WHO ARE BEING CONVEYED DIRECTLY TO THE STARTING POINT 3. ENTRY OR RANKING ON PRIVATE PROPERTY IS NOT PERMITTED WITHOUT THE WRITTEN PERMISSION OF THE LANDLORD, A COPY OF WHICH MUST BE SUPPLIED TO THE BOARD 4. WITHOUT HAVING ENTERED INTO AN AGREEMENT WITH OTHER OPERATORS ON A COMMON ROUTE AS CONTEMPLATED SECTION 88(2)(B) OF ACT 22 OF 2000, THE PICKING UP OR SETTING DOWN OF PASSENGERS ON SUCH ROUTE IS NOT PERMITTED. A COPY OF SUCH AGREEMENT MUST BE SUPPLIED TO THE BOARD 5. AT RANKS, WHETHER ON STREET OR OFF STREET, ONLY THE TAXIS THAT CAN BE ACCOMMODATED IN THE DEMARCATED AREA MAY OCCUPY THE RANK. EXCESS VEHICLES MUST HOLD ELSEWHERE 6. NO PICKING UP OR SETTING DOWN OF PASSENGERS PERMITTED ON ROUTE 5 ALONG THE WESTERN FREEWAY (N3) AND THE M13 EITHER WAY</p>



GAZETTE

REGION: ALL

GAZETTE PRINT DATE : 22 MAY 2015

GAZETTE EXPIRY DATE: 12 JUNE 2015

<p>1) APP0040136</p> <p>2) LA MAPHUMULO ID NO. 6812085319087</p> <p>3) 20 PIGEON DRIVE DURBAN 4004</p> <p>4) APPLICANT TYPE : NEW OPERATING LICENCE</p> <p>5) 1 x 15 (SEATED) 0 (STANDING)</p>	<p>GAZETTE NUMBER: LGKZNG05-2015-MAY</p>
<p>6.1.1.1</p>	<p>ROUTE 1 FROM APPROVED TAXI RANK UMLAZI STATION NORTH SIDE INTO SOKESIMBONE ROAD LEFT INTO KING DINGANE BORABORA TURN AROUND TO KING DINGANE, LEFT INTO SIBUSISO MDAKANE ROAD R1902 PICK 'N' DROP LEFT INTO MANGOSUTHU HIGH WAY PICK 'N' DROP LEFT INTO PRINCE MSHIYENI MEMORIAL HOSPITAL, BACK TO MANGOSUTHU HIGHWAY, LEFT INTO R102, RIGHT INTO M4, LEFT INTO MOORE ROAD RIGHT INTO WARWICK AVENUE, TURN RIGHT TO WEST STREET DROP PASSENGERS ALONG WEST STREET RIGHT INTO POINT ROAD RIGHT INTO FISHER STREET, RIGHT INTO SHEPSTONE STREET, LEFT INTO PINE STREET, RIGHT INTO FIELD STREET, LEFT INTO QUEEN STREET TAXI RANK AND PROCEED TO QUEEN STREET RANKQUEEN STREET, RIGHT INTO RUSSELL STREET, LEFT INTO LEOPOLD STREET, LEFT INTO MARKET ROAD, INTO THE SERVICE ROAD BEHIND THE ENGLISH MARKET, AND PROCEED TO THE TAXI RANK AND RETURN AS FOLLOWS: 1.1. FROM QUEEN STREET TAXI RANK, RIGHT INTO RUSSELL STREET, LEFT INTO LEOPOLD STREET, LEFT INTO MARKET ROAD, INTO WILLIAMS ROAD, LEFT INTO MOORE ROAD, INTO INKOSI ALBERT LUTHULI FREEWAY (M4), AND PROCEED TO UMLAZI ALONG THE FORWARD ROUTE IN REVERSE 1.2. FROM WARWICK AVENUE TAXI RANK, LEFT INTO WEST STREET, RIGHT INTO WILLIAMS ROAD, LEFT INTO MOORE ROAD, INTO INKOSI ALBERT LUTHULI FREEWAY (M4), AND PROCEED TO UMLAZI ALONG THE FORWARD ROUTE IN REVERSE NB:NO PICKING UP OF PASSENGERS IN THE CBD ON THE INWARD JOURNEY AND NO DROPPING OFF ON THE OUTWARD JOURNEY.</p>
<p>6.1.1.2</p>	<p>ROUTE 2 FROM APPROVED TAXI RANK UMLAZI STATION NORTH SIDE SOKESIMBONE ROAD, LEFT INTO KING DINGANE, BORABORA TURN TO KING DINGANE INTO SIBUSISO MDAKANE ROAD BECOMING ROAD R1902, PICK 'N' DROP, JOINING SOUTH COAST ROAD, EDWIN SWALES VC DRIVE, M7 RIGHT INTO SARNIA ROAD PASS ROSSBURGH, RIGHT TURN UMBILO ROAD RIGHT TURN GALE STREET TURN RIGHT INTO DALTON ROAD TO APPROVED TAXI STOP IN DALTON ROAD AND RETURN FROM DALTON ROAD, TURN RIGHT INTO WILLIAMS ROAD, INTO SYDNEY ROAD, INTO SARNIA, UMBILO ROAD, INTO EDWIN SWALES VC DRIVE (M7), RIGHT INTO SOUTH COAST ROAD, INTO MANGOSUTHU HIGHWAY (M30), RIGHT INTO ROAD 1902 INTO SIBUSISO MDAKANE AND PROCEED AS PER FORWARD ROUTE IN REVERSE TO UMLAZI TAXI RANK AT UMLAZI STATION NORTH SIDE</p>
<p>6.1.1.3</p>	<p>3. DURBAN TO FLAGSTAFF FORWARD ROUTE FROM LONG DISTANCE TAXI RANK (NATAL TECHNIKON CORNER SMITH STREET), IN THE CITY OF DURBAN (KZN), INTO MOORE ROAD, JOINING M4, BECOMING N2, PROCEEDING WITH R61, TURN LEFT AT MAGUSHENI UP TO FLAGSTAFF. RETURN ROUTE SAME AS PER FORWARD ROUTE.</p>



GAZETTE

REGION: ALL

GAZETTE PRINT DATE : 22 MAY 2015

GAZETTE EXPIRY DATE: 12 JUNE 2015

6.1.1.4	<p>ROUTE 4</p> <p>FROM APPROVED TAXI RANK UMLAZI STATION NORTH SIDE SOKESIMBONE ROAD TURN LEFT KING DINGANE, BORABORA ROAD TURN AROUND BACK INTO KING DINGANE LEFT INTO SIBUSISO MDAKANE ROAD BECOMING ROAD R1902 PICK 'N DROP, TURN LEFT INTO PRINCE MCWAHYENZI AND TURN LEFT INTO ISIPINGO OLD MAIN ROAD, TURN RIGHT INTO RANA ROAD, TURN RIGHT INTO R102 TURN LEFT INTO PROSPECTION INDUSTRIAL AREA, PICK - UP AND SET DOWN AND RETURN TO UMLAZI NORTH TAXI RANK ALONG THE SAME ROUTE IN REVERSE.</p>
6.1.1.5	<p>ROUTE 5</p> <p>FROM APPROVED TAXI RANK UMLAZI STATION NORTH SIDE SOKESIMBONE TURN LEFT KING DINGANE BORABORA TURN AROUND BACK TO KING DINGANE LEFT SIBUSISO MDAKANE ROAD BECOMING ROAD R1902 PICK 'N DROP TURN LEFT MANGOSUTHU HIGHWAY PICK 'N DROP PRINCE MSHIYENI MEMORIAL HOSPITAL TURN LEFT TO R102 UMBILO ROAD, BEREA ROAD AND PROCEED INTO AND ALONG THE WESTERN FREEWAY (N3) TURN LEFT INTO M13 AND TURN LEFT INTO RICHMOND ROAD, TURN RIGHT INTO ALEXANDRA ROAD, CLARK ROAD RIGHT INTO MOSS ROAD RIGHT INTO ALEXANDRA ROAD TO APPROVED TAXI STOP IN SWANFIELD ROAD, WESTMED, AND RETURN ALONG THE SAME ROUTE TO UMLAZI NORTH TAXI RANK IN REVERSE</p>
6.1.1.6	<p>ROUTE 7 CONDITIONS</p> <p>1. ALL PASSENGERS WILL BE PICKED UP AND DROPPED OFF IN AREAS DESIGNATED BY THE MUNICIPALITY FOR SUCH PURPOSES</p> <p>2. NO PICK UP OF PASSENGERS WILL BE EFFECTED IN AREAS WHICH DO NOT FALL UNDER THE JURISDICTION OF THE ASSOCIATION SAVE PASSENGERS WHO ARE BEING CONVEYED DIRECTLY TO THE STARTING POINT</p> <p>3. ENTRY OR RANKING ON PRIVATE PROPERTY IS NOT PERMITTED WITHOUT THE WRITTEN PERMISSION OF THE LANDLORD, A COPY OF WHICH MUST BE SUPPLIED TO THE BOARD</p> <p>4. WITHOUT HAVING ENTERED INTO AN AGREEMENT WITH OTHER OPERATORS ON A COMMON ROUTE AS CONTEMPLATED SECTION 88(2)(B) OF ACT 22 OF 2000, THE PICKING UP OR SETTING DOWN OF PASSENGERS ON SUCH ROUTE IS NOT PERMITTED. A COPY OF SUCH AGREEMENT MUST BE SUPPLIED TO THE BOARD</p> <p>5. AT RANKS, WHETHER ON STREET OR OFF STREET, ONLY THE TAXIS THAT CAN BE ACCOMMODATED IN THE DEMARCATED AREA MAY OCCUPY THE RANK. EXCESS VEHICLES MUST HOLD ELSEWHERE</p> <p>6. NO PICKING UP OR SETTING DOWN OF PASSENGERS PERMITTED ON ROUTE 5 ALONG THE WESTERN FREEWAY (N3) AND THE M13 EITHER WAY</p>



GAZETTE

REGION: ALL

GAZETTE PRINT DATE : 22 MAY 2015

GAZETTE EXPIRY DATE: 12 JUNE 2015

1) APP0040137	GAZETTE NUMBER: LGKZNG05-2015-MAY
2) LA MAPHUMULO ID NO. 6812085319087	
3) 20 PIGEON DRIVE YELLOWWOOD PARK DURBAN KWA-ZULU NATAL	
4004	
4) APPLICANT TYPE : NEW OPERATING LICENCE	
5) 1 x 15 (SEATED) 0 (STANDING)	
6.1.1.1	<p>ROUTE 1 FROM APPROVED TAXI RANK UMLAZI STATION NORTH SIDE INTO SOKESIMBONE ROAD LEFT INTO KING DINGANE BORABORA TURN AROUND TO KING DINGANE, LEFT INTO SIBUSISO MDAKANE ROAD R1902 PICK 'N' DROP LEFT INTO MANGOSUTHU HIGHWAY PICK 'N' DROP LEFT INTO PRINCE MSHIYENI MEMORIAL HOSPITAL, BACK TO MANGOSUTHU HIGHWAY, LEFT INTO R102, RIGHT INTO M4, LEFT INTO MOORE ROAD RIGHT INTO WARWICK AVENUE, TURN RIGHT TO WEST STREET DROP PASSENGERS ALONG WEST STREET RIGHT INTO POINT ROAD RIGHT INTO FISHER STREET, RIGHT INTO SHEPSTONE STREET, LEFT INTO PINE STREET, RIGHT INTO FIELD STREET, LEFT INTO QUEEN STREET TAXI RANK AND PROCEED TO QUEEN STREET RANK QUEEN STREET, RIGHT INTO RUSSELL STREET, LEFT INTO LEOPOLD STREET, LEFT INTO MARKET ROAD, INTO THE SERVICE ROAD BEHIND THE ENGLISH MARKET, AND PROCEED TO THE TAXI RANK AND RETURN AS FOLLOWS: 1.1. FROM QUEEN STREET TAXI RANK, RIGHT INTO RUSSELL STREET, LEFT INTO LEOPOLD STREET, LEFT INTO MARKET ROAD, INTO WILLIAMS ROAD, LEFT INTO MOORE ROAD, INTO INKOSI ALBERT LUTHULI FREEWAY (M4), AND PROCEED TO UMLAZI ALONG THE FORWARD ROUTE IN REVERSE 1.2. FROM WARWICK AVENUE TAXI RANK, LEFT INTO WEST STREET, RIGHT INTO WILLIAMS ROAD, LEFT INTO MOORE ROAD, INTO INKOSI ALBERT LUTHULI FREEWAY (M4), AND PROCEED TO UMLAZI ALONG THE FORWARD ROUTE IN REVERSE NB: NO PICKING UP OF PASSENGERS IN THE CBD ON THE INWARD JOURNEY AND NO DROPPING OFF ON THE OUTWARD JOURNEY.</p>
6.1.1.2	<p>ROUTE 2 FROM APPROVED TAXI RANK UMLAZI STATION NORTH SIDE SOKESIMBONE ROAD, LEFT INTO KING DINGANE, BORABORA TURN TO KING DINGANE INTO SIBUSISO MDAKANE ROAD BECOMING ROAD R1902, PICK 'N' DROP, JOINING SOUTH COAST ROAD, EDWIN SWALES VC DRIVE, M7 RIGHT INTO SARNIA ROAD PASS ROSSBURGH, RIGHT TURN UMBILO ROAD RIGHT TURN GALE STREET TURN RIGHT INTO DALTON ROAD TO APPROVED TAXI STOP IN DALTON ROAD AND RETURN FROM DALTON ROAD, TURN RIGHT INTO WILLIAMS ROAD, INTO SYDNEY ROAD, INTO SARNIA, UMBILO ROAD, INTO EDWIN SWALES VC DRIVE (M7), RIGHT INTO SOUTH COAST ROAD, INTO MANGOSUTHU HIGHWAY (M30), RIGHT INTO ROAD 1902 INTO SIBUSISO MDAKANE AND PROCEED AS PER FORWARD ROUTE IN REVERSE TO UMLAZI TAXI RANK AT UMLAZI STATION NORTH SIDE</p>
6.1.1.3	<p>ROUTE 3 FROM APPROVED TAXI RANK UMLAZI STATION NORTH SIDE ALONG SOKESIMBONE ROAD, TURN LEFT INTO KING DINGANE LEFT INTO SIBUSISO MDAKANE ROAD BECOMING ROAD R1902, PICK 'N' DROP, TURN LEFT INTO PRINCE MCWAYIZENI AND TURN LEFT INTO ISIPINGO OLD MAIN ROAD LEFT TO APPROVED TAXI RANK AT ALEXANDRA ROAD, LEFT INTO CHURCH LANE, TURN RIGHT INTO NWABI ROAD BACK TO ISIPINGO OLD MAIN ROAD AND PROCEED TO UMLAZI TAXI RANK ALONG THE SAME ROUTE IN REVERSE.</p>



GAZETTE

REGION: ALL

GAZETTE PRINT DATE : 22 MAY 2015

GAZETTE EXPIRY DATE: 12 JUNE 2015

6.1.1.4	<p>ROUTE 4 FROM APPROVED TAXI RANK UMLAZI STATION NORTH SIDE SOKESIMBONE ROAD TURN LEFT KING DINGANE, BORABORA ROAD TURN AROUND BACK INTO KING DINGANE LEFT INTO SIBUSISO MDAKANE ROAD BECOMING ROAD R1902 PICK 'N DROP, TURN LEFT INTO PRINCE MCWAHYENZI AND TURN LEFT INTO ISIPINGO OLD MAIN ROAD, TURN RIGHT INTO RANA ROAD, TURN RIGHT INTO R102 TURN LEFT INTO PROSPECTION INDUSTRIAL AREA, PICK - UP AND SET DOWN AND RETURN TO UMLAZI NORTH TAXI RANK ALONG THE SAME ROUTE IN REVERSE.</p>
6.1.1.5	<p>ROUTE 5 FROM APPROVED TAXI RANK UMLAZI STATION NORTH SIDE SOKESIMBONE TURN LEFT KING DINGANE BORABORA TURN AROUND BACK TO KING DINGANE LEFT SIBUSISO MDAKANE ROAD BECOMING ROAD R1902 PICK 'N DROP TURN LEFT MANGOSUTHU HIGHWAY PICK 'N DROP PRINCE MSHIYENI MEMORIAL HOSPITAL TURN LEFT TO R102 UMBILO ROAD, BEREA ROAD AND PROCEED INTO AND ALONG THE WESTERN FREEWAY (N3) TURN LEFT INTO M13 AND TURN LEFT INTO RICHMOND ROAD, TURN RIGHT INTO ALEXANDRA ROAD, CLARK ROAD RIGHT INTO MOSS ROAD RIGHT INTO ALEXANDRA ROAD TO APPROVED TAXI STOP IN SWANFIELD ROAD, WESTMED, AND RETURN ALONG THE SAME ROUTE TO UMLAZI NORTH TAXI RANK IN REVERSE</p>
6.1.1.6	<p>ROUTE 7 CONDITIONS 1. ALL PASSENGERS WILL BE PICKED UP AND DROPPED OFF IN AREAS DESIGNATED BY THE MUNICIPALITY FOR SUCH PURPOSES 2. NO PICK UP OF PASSENGERS WILL BE EFFECTED IN AREAS WHICH DO NOT FALL UNDER THE JURISDICTION OF THE ASSOCIATION SAVE PASSENGERS WHO ARE BEING CONVEYED DIRECTLY TO THE STARTING POINT 3. ENTRY OR RANKING ON PRIVATE PROPERTY IS NOT PERMITTED WITHOUT THE WRITTEN PERMISSION OF THE LANDLORD, A COPY OF WHICH MUST BE SUPPLIED TO THE BOARD 4. WITHOUT HAVING ENTERED INTO AN AGREEMENT WITH OTHER OPERATORS ON A COMMON ROUTE AS CONTEMPLATED SECTION 88(2)(B) OF ACT 22 OF 2000, THE PICKING UP OR SETTING DOWN OF PASSENGERS ON SUCH ROUTE IS NOT PERMITTED. A COPY OF SUCH AGREEMENT MUST BE SUPPLIED TO THE BOARD 5. AT RANKS, WHETHER ON STREET OR OFF STREET, ONLY THE TAXIS THAT CAN BE ACCOMMODATED IN THE DEMARCATED AREA MAY OCCUPY THE RANK. EXCESS VEHICLES MUST HOLD ELSEWHERE 6. NO PICKING UP OR SETTING DOWN OF PASSENGERS PERMITTED ON ROUTE 5 ALONG THE WESTERN FREEWAY (N3) AND THE M13 EITHER WAY</p>



GAZETTE

REGION: ALL

GAZETTE PRINT DATE : 22 MAY 2015

GAZETTE EXPIRY DATE: 12 JUNE 2015

1) APP0040139	GAZETTE NUMBER: LGKZNG05-2015-MAY
2) LA MAPHUMULO ID NO. 6812085319087	
3) 20 PIGEON DRIVE YELLOWWOOD PARK DURBAN 4004	
4) APPLICANT TYPE : NEW OPERATING LICENCE	
5) 1 x 15 (SEATED) 0 (STANDING)	
6.1.1.1	ROUTE 1 FROM APPROVED TAXI RANK UMLAZI STATION NORTH SIDE INTO SOKESIMBONE ROAD LEFT INTO KING DINGANE BORABORA TURN AROUND TO KING DINGANE, LEFT INTO SIBUSISO MDAKANE ROAD R1902 PICK N' DROP LEFT INTO MANGOSUTHU HIGH WAY PICK 'N DROP LEFT INTO PRINCE MSHIYENI MEMORIAL HOSPITAL, BACK TO MANGOSUTHU HIGHWAY, LEFT INTO R102, RIGHT INTO M4, LEFT INTO MOORE ROAD RIGHT INTO WARWICK AVENUE, TURN RIGHT TO WEST STREET DROP PASSENGERS ALONG WEST STREET RIGHT INTO POINT ROAD RIGHT INTO FISHER STREET, RIGHT INTO SHEPSTONE STREET, LEFT INTO PINE STREET, RIGHT INTO FIELD STREET, LEFT INTO QUEEN STREET TAXI RANK AND PROCEED TO QUEEN STREET RANKQUEEN STREET, RIGHT INTO RUSSELL STREET, LEFT INTO LEOPOLD STREET, LEFT INTO MARKET ROAD, INTO THE SERVICE ROAD BEHIND THE ENGLISH MARKET, AND PROCEED TO THE TAXI RANK AND RETURN AS FOLLOWS: 1.1. FROM QUEEN STREET TAXI RANK, RIGHT INTO RUSSELL STREET, LEFT INTO LEOPOLD STREET, LEFT INTO MARKET ROAD, INTO WILLIAMS ROAD, LEFT INTO MOORE ROAD, INTO INKOSI ALBERT LUTHULI FREEWAY (M4), AND PROCEED TO UMLAZI ALONG THE FORWARD ROUTE IN REVERSE 1.2. FROM WARWICK AVENUE TAXI RANK, LEFT INTO WEST STREET, RIGHT INTO WILLIAMS ROAD, LEFT INTO MOORE ROAD, INTO INKOSI ALBERT LUTHULI FREEWAY (M4), AND PROCEED TO UMLAZI ALONG THE FORWARD ROUTE IN REVERSE NB:NO PICKING UP OF PASSENGERS IN THE CBD ON THE INWARD JOURNEY AND NO DROPPING OFF ON THE OUTWARD JOURNEY.
6.1.1.2	ROUTE 2 FROM APPROVED TAXI RANK UMLAZI STATION NORTH SIDE SOKESIMBONE ROAD, LEFT INTO KING DINGANE, BORABORA TURN TO KING DINGANE INTO SIBUSISO MDAKANE ROAD BECOMING ROAD R1902, PICK 'N DROP, JOINING SOUTH COAST ROAD, EDWIN SWALES VC DRIVE, M7 RIGHT INTO SARNIA ROAD PASS ROSSBURGH, RIGHT TURN UMBILO ROAD RIGHT TURN GALE STREET TURN RIGHT INTO DALTON ROAD TO APPROVED TAXI STOP IN DALTON ROAD AND RETURN FROM DALTON ROAD, TURN RIGHT INTO WILLIAMS ROAD, INTO SYDNEY ROAD, INTO SARNIA, UMBILO ROAD, INTO EDWIN SWALES VC DRIVE (M7), RIGHT INTO SOUTH COAST ROAD, INTO MANGOSUTHU HIGHWAY (M30), RIGHT INTO ROAD 1902 INTO SIBUSISO MDAKANE AND PROCEED AS PER FORWARD ROUTE IN REVERSE TO UMLAZI TAXI RANK AT UMLAZI STATION NORTH SIDE
6.1.1.3	ROUTE 3 FROM APPROVED TAXI RANK UMLAZI STATION NORTH SIDE ALONG SOKESIMBONE ROAD, TURN LEFT INTO KING DINGANE LEFT INTO SIBUSISO MDAKANE ROAD BECOMING ROAD R1902, PICK N'DROP, TURN LEFT INTO PRINCE MCWAYIZENI AND TURN LEFT INTO ISIPINGO OLD MAIN ROAD LEFT TO APPROVED TAXI RANK AT ALEXANDRA ROAD, LEFT INTO CHURCH LANE, TURN RIGHT INTO NWABI ROAD BACK TO ISIPINGO OLD MAIN ROAD AND PROCEED TO UMLAZI TAXI RANK ALONG THE SAME ROUTE IN REVERSE.



GAZETTE

REGION: ALL

GAZETTE PRINT DATE : 22 MAY 2015

GAZETTE EXPIRY DATE: 12 JUNE 2015

6.1.1.4	<p>ROUTE 4 FROM APPROVED TAXI RANK UMLAZI STATION NORTH SIDE SOKESIMBONE ROAD TURN LEFT KING DINGANE, BORABORA ROAD TURN AROUND BACK INTO KING DINGANE LEFT INTO SIBUSISO MDAKANE ROAD BECOMING ROAD R1902 PICK 'N DROP, TURN LEFT INTO PRINCE MCWAHYENZI AND TURN LEFT INTO ISIPINGO OLD MAIN ROAD, TURN RIGHT INTO RANA ROAD, TURN RIGHT INTO R102 TURN LEFT INTO PROSPECTION INDUSTRIAL AREA, PICK - UP AND SET DOWN AND RETURN TO UMLAZI NORTH TAXI RANK ALONG THE SAME ROUTE IN REVERSE.</p>
6.1.1.5	<p>ROUTE 5 FROM APPROVED TAXI RANK UMLAZI STATION NORTH SIDE SOKESIMBONE TURN LEFT KING DINGANE BORABORA TURN AROUND BACK TO KING DINGANE LEFT SIBUSISO MDAKANE ROAD BECOMING ROAD R1902 PICK 'N DROP TURN LEFT MANGOSUTHU HIGHWAY PICK 'N DROP PRINCE MSHIYENI MEMORIAL HOSPITAL TURN LEFT TO R102 UMBILO ROAD, BEREA ROAD AND PROCEED INTO AND ALONG THE WESTERN FREEWAY (N3) TURN LEFT INTO M13 AND TURN LEFT INTO RICHMOND ROAD, TURN RIGHT INTO ALEXANDRA ROAD, CLARK ROAD RIGHT INTO MOSS ROAD RIGHT INTO ALEXANDRA ROAD TO APPROVED TAXI STOP IN SWANFIELD ROAD, WESTMED, AND RETURN ALONG THE SAME ROUTE TO UMLAZI NORTH TAXI RANK IN REVERSE</p>
6.1.1.6	<p>ROUTE 7 CONDITIONS 1. ALL PASSENGERS WILL BE PICKED UP AND DROPPED OFF IN AREAS DESIGNATED BY THE MUNICIPALITY FOR SUCH PURPOSES 2. NO PICK UP OF PASSENGERS WILL BE EFFECTED IN AREAS WHICH DO NOT FALL UNDER THE JURISDICTION OF THE ASSOCIATION SAVE PASSENGERS WHO ARE BEING CONVEYED DIRECTLY TO THE STARTING POINT 3. ENTRY OR RANKING ON PRIVATE PROPERTY IS NOT PERMITTED WITHOUT THE WRITTEN PERMISSION OF THE LANDLORD, A COPY OF WHICH MUST BE SUPPLIED TO THE BOARD 4. WITHOUT HAVING ENTERED INTO AN AGREEMENT WITH OTHER OPERATORS ON A COMMON ROUTE AS CONTEMPLATED SECTION 88(2)(B) OF ACT 22 OF 2000, THE PICKING UP OR SETTING DOWN OF PASSENGERS ON SUCH ROUTE IS NOT PERMITTED. A COPY OF SUCH AGREEMENT MUST BE SUPPLIED TO THE BOARD 5. AT RANKS, WHETHER ON STREET OR OFF STREET, ONLY THE TAXIS THAT CAN BE ACCOMMODATED IN THE DEMARCATED AREA MAY OCCUPY THE RANK. EXCESS VEHICLES MUST HOLD ELSEWHERE 6. NO PICKING UP OR SETTING DOWN OF PASSENGERS PERMITTED ON ROUTE 5 ALONG THE WESTERN FREEWAY (N3) AND THE M13 EITHER WAY</p>



GAZETTE

REGION: ALL

GAZETTE PRINT DATE : 22 MAY 2015

GAZETTE EXPIRY DATE: 12 JUNE 2015

1) APP0040140	GAZETTE NUMBER: LGKZNG05-2015-MAY
2) AB BUTHELEZI ID NO. 6902075322082	
3) P O BOX 51641	
OSIZWENI	
KWAZULU NATAL	
2952	
4) APPLICANT TYPE : NEW OPERATING LICENCE	
5) IS STILL TO BE ACQUIRED	
6.1.1.1	<p>ROUTE 37</p> <p>FROM NEWCASTLE TAXI RANK TURN LEFT INTO KIRKLAND STREET THEN TURNS RIGHT INTO ALLEN STREET THEN TURNS LEFT INTO N11 THEN TURNS RIGHT INTO MR483 THEN TURNS RIGHT INTO R34 THEN INTO THE TAXI RANK IN EMPANGENI AND RETURN.</p>
6.1.1.2	<p>CONDITIONS / RESTRICTIONS</p> <p>1. ROUTE NO. BETWEEN STARTING AND DESTINATION POINTS PICK-UP AND SET DOWN OF PASSENGERS ALLOWED EXCLUDING BUS STOPS</p> <p>2. ROUTE NO. 31-39:NO PICK - UP AND SET DOWN OF PASSENGERS EN ROUTE.</p> <p>3.PASSENGERS MAY BE PICKED UP AND/OR SET DOWN ONLY AT DESIGNATED TAXI RANK OR TAXI STOP, WHICH SHALL EXCLUDE BUS STOPS.</p> <p>4.ENTRY OR RANKING ON PRIVATE PROPERTY IS NOT PERMITTED WITHOUT PERMISSION OF THE LANDLORD, A COPY OF WHICH MUST BE SUPPLIED TO THE BOARD BEFORE ISSUE OPERATING LICENSE.</p> <p>5.WITHOUT HAVING ENTERED INTO AN AGREEMENT WITH OTHER OPERATORS ON A COMMON ROUTE, AS CONTEMPLATED BY SECTION 88 (2) (B) OF ACT 22 OF 2000, THE PICKING UP OR SETTING DOWN OF PASSENGERS ON SUCH ROUTE IS NOT PERMITTED. A COPY OF SUCH AGREEMENT MUST BE SUPPLIED TO THE BOARD.</p> <p>6.AT RANKS, WHETHER ON -STREET OR OFF-STREET, ONLY THE TAXIS THAT CAN BE ACCOMMODATED IN THE DEMARCATED AREA MAY OCCUPY THE RANK, EXCESS VEHICLES MUST HOLD ELSEWHERE AT DESIGNATED HOLDING AREAS.</p> <p>7.RANK PERMITS OR LETTERS OF AUTHORITY MUST BE PRODUCED IN RESPECT OF ALL RANKS IN MUNICIPAL ARREARS, IN PARTICULAR MAJOR TOWNS AND CITIES.</p> <p>8.THE ALLOCATION OF ANY ROUTE OR PORTION OF A ROUTE IS SUBJECT TO THE CONDITION THAT IT HAS BEEN APPROVED AND ALLOCATED IN GOOD FAITH AND THAT SUCH ROUTE WILL BE INVALID SHOULD IT TRANSPIRE THAT THE ROUTE OR PORTION THEREOF WILL, OR HAS CAUSED CONFLICT DUE TO IT HAVING BEEN APPROVED BASED ON INCORRECT OR FALSE INFORMATION SUPPLIED TO THE BOARD OR AS A RESULT OF AN ERROR. IN SUCH INSTANCE THE OPERATING LICENSE MUST BE RETURNED TO THE BOARD FOR CORRECTION.</p> <p>9.THE VEHICLE MUST BE COVERED BY MOTOR VEHICLE INSURANCE AS WELL AS PERSONAL LIABILITY INSURANCE.</p>



GAZETTE

REGION: ALL

GAZETTE PRINT DATE : 22 MAY 2015

GAZETTE EXPIRY DATE: 12 JUNE 2015

1) APP0040133	GAZETTE NUMBER: LGKZNG05-2015-MAY
2) ES SCHEEPERS	ID NO. 5108125178083
3) 58 E REIGER ROAD	AUSTERVILLE
4052	
4) APPLICANT TYPE :	NEW OPERATING LICENCE
5) IS STILL TO BE ACQUIRED	
6.1.1.1	<p>SCHOLARS AND THEIR PERSONAL EFFECTS:</p> <p>DEPART FROM REIGER ROAD, TAKE A RIGHT INTO RETREAT STREET, CONTINUE ACROSS ALABAMA INTO JONAS ROAD WHICH CONTINUES AS CROTON ROAD, TURN RIGHT INTO TIMMERMAN, TURN LEFT INTO RORBROSA (WHICH BECOME A DEAD END PUPIL IS PICKED UP), COME BACK DOWN ROBROSA, TURN RIGHT INTO TIMMERMAN AVENUE, RIGHT INTO CROTON ROAD AND THEN A RIGHT INTO SUNBEAM AVENUE (PICKUP PUPIL), CONTINUE DOWN SUNBEAM AND TAKE A LEFT INTO RICHARD WINN ROAD, THEN AN IMMEDIATE RIGHT INTO SILVERLEAF, CONTINUE DOWN SILVERLEAF AND THEN RIGHT INTO ARALIA CRESCENT (PICKUP PUPIL), CONTINUE ON ARALIA CRESCENT THEN TAKE A RIGHT INTO VICTOR LAWLER, AFTER WHICH YOU TAKE A RIGHT INTO TUIN ROAD (PICK UP PUPILS), AT THE TUIN ROAD STOP STREET CONTINUE ACROSS AUSTERVILLE DRIVE, THEN RIGHT INTO MAJOR CALVERT, AND IMMEDIATELY TURN LEFT INTO WOLRAAD ROAD (PICK UP PUPIL), CONTINUE ALONG WOLRAAD ROAD, TAKE A RIGHT INTO BROOKLYN, THEN LEFT INTO MAJOR CALVERT ROAD, CONTINUE ALONG MAJOR LEFT AND TURN RIGHT INTO ELLERY ROAD, AFTER WHICH YOU TURN LEFT INTO STOWER. CONTINUE ALONG STOWER (PICKUP PUPIL), THEN TURN RIGHT INTO PELIAS ROAD, THEN LEFT INTO AUSTERVILLE DRIVE, PROCEED ALONG AUSTERVILLE DRIVE, AT THE TRAFFIC LIGHTS TURN RIGHT INTO QUALITY STREET, AND THEN INTO LEFT FALCON HAVEN, THEN TURN RIGHT INTO FINCHAVEN (PICK UP PUPIL) AND THEN LEFT INTO TARA ROAD. CONTINUE ALONG TARA ROAD, THEN LEFT INTO HOLLESLEY ROAD (DROPOFF PUPILS AT CHRISTIAN ACADEMY) AFTER WHICH YOU TURN RIGHT INTO DOVER ROAD. CONTINUE ALONG DOVER AND THEN TURN LEFT INTO PARSONS (PICK UP PUPIL), TURN BACK DOWN PARSONS, TURN LEFT INTO KNYFF ROAD (PICKUP PUPIL), U-TURN BACK DOWN KNYFF ROAD AND LEFT AGAIN INTO PARSONS, AT TRAFFIC LIGHTS TAKE A RIGHT INTO TARA ROAD, THEN IMMEDIATELY LEFT INTO OLSEN ROAD, CONTINUE AND THEN RIGHT INTO KINGSLEY. CONTINUE DOWN KINGSLEY AND THEN TAKE A LEFT INTO Highbury, THEN LEFT INTO GLENARDLE, DROPPING OFF PUPILS AT GLENARDLE PRIMARY SCHOOL. CONTINUE DOWN GLENARDLE, TURNING RIGHT INTO GRAYS INN, THEN A LEFT INTO MARINE DRIVE. CONTINUE ALONG MARINE DRIVE, DROP OFF PUPIL AT BRIGHTON BEACH SCHOOL, THEN A LEFT INTO ADMIRAL WHICH BECOMES LIGHTHOUSE ROAD (DROPPING PUPILS OFF AT FINLAND). CONTINUE ALONG LIGHTHOUSE ROAD, THEN TURN LEFT INTO TARA ROAD (DROPPING PUPILS AT GROSVENOR BOYS HIGH SCHOOL), CONTINUE ALONG TARA ROAD, TURNING RIGHT INTO BEACON ROAD AND LEFT INTO BLUFF ROAD (PICK UP PUPIL). TAKE A LEFT INTO SHAMR</p>



GAZETTE

REGION: ALL

GAZETTE PRINT DATE : 22 MAY 2015

GAZETTE EXPIRY DATE: 12 JUNE 2015

1) APP0040143	GAZETTE NUMBER: LGKZNG05-2015-MAY
2) LA MAPHUMULO	ID NO. 6812085319087
3) 20 PIGEON DRIVE	DURBAN
	4004
4) APPLICANT TYPE :	NEW OPERATING LICENCE
5) 1 x 15 (SEATED) 0 (STANDING)	
6.1.1.1	<p>ROUTE 1 FROM APPROVED TAXI RANK UMLAZI STATION NORTH SIDE INTO SOKESIMBONE ROAD LEFT INTO KING DINGANE BORABORA TURN AROUND TO KING DINGANE, LEFT INTO SIBUSISO MDAKANE ROAD R1902 PICK 'N' DROP LEFT INTO MANGOSUTHU HIGH WAY PICK 'N' DROP LEFT INTO PRINCE MSHIYENI MEMORIAL HOSPITAL, BACK TO MANGOSUTHU HIGHWAY, LEFT INTO R102, RIGHT INTO M4, LEFT INTO MOORE ROAD RIGHT INTO WARWICK AVENUE, TURN RIGHT TO WEST STREET DROP PASSENGERS ALONG WEST STREET RIGHT INTO POINT ROAD RIGHT INTO FISHER STREET, RIGHT INTO SHEPSTONE STREET, LEFT INTO PINE STREET, RIGHT INTO FIELD STREET, LEFT INTO QUEEN STREET TAXI RANK AND PROCEED TO QUEEN STREET RANK QUEEN STREET, RIGHT INTO RUSSELL STREET, LEFT INTO LEOPOLD STREET, LEFT INTO MARKET ROAD, INTO THE SERVICE ROAD BEHIND THE ENGLISH MARKET, AND PROCEED TO THE TAXI RANK AND RETURN AS FOLLOWS: 1.1. FROM QUEEN STREET TAXI RANK, RIGHT INTO RUSSELL STREET, LEFT INTO LEOPOLD STREET, LEFT INTO MARKET ROAD, INTO WILLIAMS ROAD, LEFT INTO MOORE ROAD, INTO INKOSI ALBERT LUTHULI FREEWAY (M4), AND PROCEED TO UMLAZI ALONG THE FORWARD ROUTE IN REVERSE 1.2. FROM WARWICK AVENUE TAXI RANK, LEFT INTO WEST STREET, RIGHT INTO WILLIAMS ROAD, LEFT INTO MOORE ROAD, INTO INKOSI ALBERT LUTHULI FREEWAY (M4), AND PROCEED TO UMLAZI ALONG THE FORWARD ROUTE IN REVERSE NB: NO PICKING UP OF PASSENGERS IN THE CBD ON THE INWARD JOURNEY AND NO DROPPING OFF ON THE OUTWARD JOURNEY.</p>
6.1.1.2	<p>ROUTE 2 FROM APPROVED TAXI RANK UMLAZI STATION NORTH SIDE SOKESIMBONE ROAD, LEFT INTO KING DINGANE, BORABORA TURN TO KING DINGANE INTO SIBUSISO MDAKANE ROAD BECOMING ROAD R1902, PICK 'N' DROP, JOINING SOUTH COAST ROAD, EDWIN SWALES VC DRIVE, M7 RIGHT INTO SARNIA ROAD PASS ROSSBURGH, RIGHT TURN UMBILO ROAD RIGHT TURN GALE STREET TURN RIGHT INTO DALTON ROAD TO APPROVED TAXI STOP IN DALTON ROAD AND RETURN FROM DALTON ROAD, TURN RIGHT INTO WILLIAMS ROAD, INTO SYDNEY ROAD, INTO SARNIA, UMBILO ROAD, INTO EDWIN SWALES VC DRIVE (M7), RIGHT INTO SOUTH COAST ROAD, INTO MANGOSUTHU HIGHWAY (M30), RIGHT INTO ROAD 1902 INTO SIBUSISO MDAKANE AND PROCEED AS PER FORWARD ROUTE IN REVERSE TO UMLAZI TAXI RANK AT UMLAZI STATION NORTH SIDE</p>
6.1.1.3	<p>ROUTE 3 FROM APPROVED TAXI RANK UMLAZI STATION NORTH SIDE ALONG SOKESIMBONE ROAD, TURN LEFT INTO KING DINGANE LEFT INTO SIBUSISO MDAKANE ROAD BECOMING ROAD R1902, PICK 'N' DROP, TURN LEFT INTO PRINCE MCWAYIZENI AND TURN LEFT INTO ISIPINGO OLD MAIN ROAD LEFT TO APPROVED TAXI RANK AT ALEXANDRA ROAD, LEFT INTO CHURCH LANE, TURN RIGHT INTO NWABI ROAD BACK TO ISIPINGO OLD MAIN ROAD AND PROCEED TO UMLAZI TAXI RANK ALONG THE SAME ROUTE IN REVERSE.</p>



GAZETTE

REGION: ALL

GAZETTE PRINT DATE : 22 MAY 2015

GAZETTE EXPIRY DATE: 12 JUNE 2015

6.1.1.4	<p>ROUTE 4</p> <p>FROM APPROVED TAXI RANK UMLAZI STATION NORTH SIDE SOKESIMBONE ROAD TURN LEFT KING DINGANE, BORABORA ROAD TURN AROUND BACK INTO KING DINGANE LEFT INTO SIBUSISO MDAKANE ROAD BECOMING ROAD R1902 PICK 'N DROP, TURN LEFT INTO PRINCE MCWAHYENZI AND TURN LEFT INTO ISIPINGO OLD MAIN ROAD, TURN RIGHT INTO RANA ROAD, TURN RIGHT INTO R102 TURN LEFT INTO PROSPECTION INDUSTRIAL AREA, PICK - UP AND SET DOWN AND RETURN TO UMLAZI NORTH TAXI RANK ALONG THE SAME ROUTE IN REVERSE.</p>
6.1.1.5	<p>ROUTE 5</p> <p>FROM APPROVED TAXI RANK UMLAZI STATION NORTH SIDE SOKESIMBONE TURN LEFT KING DINGANE BORABORA TURN AROUND BACK TO KING DINGANE LEFT SIBUSISO MDAKANE ROAD BECOMING ROAD R1902 PICK 'N DROP TURN LEFT MANGOSUTHU HIGHWAY PICK 'N DROP PRINCE MSHIYENI MEMORIAL HOSPITAL TURN LEFT TO R102 UMBILO ROAD, BEREA ROAD AND PROCEED INTO AND ALONG THE WESTERN FREEWAY (N3) TURN LEFT INTO M13 AND TURN LEFT INTO RICHMOND ROAD, TURN RIGHT INTO ALEXANDRA ROAD, CLARK ROAD RIGHT INTO MOSS ROAD RIGHT INTO ALEXANDRA ROAD TO APPROVED TAXI STOP IN SWANFIELD ROAD, WESTMED, AND RETURN ALONG THE SAME ROUTE TO UMLAZI NORTH TAXI RANK IN REVERSE</p>



GAZETTE

REGION: ALL

GAZETTE PRINT DATE : 22 MAY 2015

GAZETTE EXPIRY DATE: 12 JUNE 2015

1) APP0040150	GAZETTE NUMBER: LGKZNG05-2015-MAY
2) ME SHABALALA	ID NO. 5408045676087
3) PO BOX 573	CLERNAVILLE
	3602
4) APPLICANT TYPE :	NEW OPERATING LICENCE
5) IS STILL TO BE ACQUIRED	
6.1.1.1	SCHOLARS AND THEIR PERSONAL EFFECTS:
	<p>FROM B26 CLERMONT EXTENSION TURN LEFT TO CLERMONT ROAD TURN RIGHT TO 37FT AVENUE PICK UP A LEARNER AT 3669 JOIN CLERMONT ROAD TURN RIGHT TO 8FT STREET PICK A LEARNER 101 TURN RIGHT TO L" T AVENUE PICK A LEARNER 106 JOIN ZAZI ROAD TURN LEFT TO SPINE ROAD PICK UP A LEARNER AL73 KWA-DABEKA TURN LEFT PICK UP A LEARNER A468 KWA-DABEKA TURN LEFT DOWN AND PICK UP A LEARNER A855, A856, A852, A859 AND GO BACK TO MAIN ROAD TURN LEFT BACK TO ZAZI ROAD PICK UP A LEARNER AT 66 TURN RIGHT AT 14FT AVENUE PICK UP A LEARNER 633 AND 640 GO ACROSS ZAZI ROAD TURN LEFT TO 10E STREET PICK UP A LEARNER 41 JOIN ZAZI ROAD PICK UP A LEARNER AT 312 TURN LEFT POSSELT ROAD AND TURN TO KWA-DABEKA FREE WAY TURN LEFT TO MADIBA ROAD PICK UP A LEARNER AT 939 GO TO LYNDHURST PRIMARY SCHOOL DROP IEARNERS TURN LEFT TO 24 DEEPALE ROAD PICK UP A LEARNER TURN RIGHT TO CROMPTON STREET JOIN CARVERSHAM ROAD TURN LEFT TO BENJAMIN PINE SCHOOL DROP LEARNERS TURN RIGHT STRAIGHT TO THE BROWNS SCHOOL DROP LEARNERS AND TURN TO CLERMONT, RETURN TRIP USING THE SAME ROUTES WHEN COLLECTING IN THE AFTERNOON</p>



GAZETTE

REGION: ALL

GAZETTE PRINT DATE : 22 MAY 2015

GAZETTE EXPIRY DATE: 12 JUNE 2015

- | | |
|---|-----------------------------------|
| 1) APP0040152 | GAZETTE NUMBER: LGKZNG05-2015-MAY |
| 2) AJ BURN ID NO. 7306010073082 | |
| 3) 1 SUSSEX PLACE
AUSTERVILLE
4052 | |
| 4) APPLICANT TYPE : NEW OPERATING LICENCE | |
| 5) IS STILL TO BE ACQUIRED | |

6.1.1.1 SCHOLARS AND THEIR PERSONAL EFFECTS:
LOAD 1:

LEAVE FROM 1 SUSSEX PLACE AT 6H15, LEFT INTO 74D SILVER TREE ROAD PICK UP JORDI KARRIM AND JAMIE - LEIGH KARRIM. DOWN SILVER TREE TURN LEFT INTO AUSTERVILLE DIVE PICK UP LAKEN PHILLIPS AT L6 AUSTERVILLE DIVE. THEN I TURN LEFT INTO 28C WOLRAAD ROAD PICK UP MICHAH JACOBS, THEN RIGHT BACK ONTO 125 AUSTERVILLE DRIVE TO PICK UP LIAM JOUBERT AND JORDAN JOUBERT. THEN LEFT INTO L-5 ESSEX STREET TO PICK UP TEAGAN SOOKOOL. LEFT INTO BRIGHTON BEACH SCHOOL YARD TO DROP OFF ALL BRIGHTON BEACH SCHOLARS. BACK INTO MARINE DRIVE, LEFT INTO BUSH LANDS ROAD TO DROP OFF BUSH LAND SCHOLARS, RIGHT INTO GLENARDLE ROAD.

LOAD 2:

RIGHT INTO 198 ANDORA ROAD TO PICK UP KAYLE NICHOLS AND TIAH STUART, LEFT TO PICK UP COURTNEY FULLER AT 3 ALISON ROAD, DOWN ONTO TARA ROAD PASS THE ROBOTS THEN LEFT INTO 22 HIGNETT ROAD TO PICK UP KEAZIA DUNN AND 47 HIGNETT ROAD FOR CALEB HENDRICKS, RIGHT ONTO MARINE DRIVE TO DROP OFF BRIGHTON BEACH BACK ON MARINE DRIVE THEN LEFT INTO GLENARDLE ROAD TO DROP AT GLENARDLE SCHOOL. LEFT BACK ON MARINE DRIVE LEFT INTO TREASURE BEACH TO PICK UP JAYDEN PIETER'S AND JAMIE LEE PIETE/S AT 21 MIAMI PLACE, DOWN NERRISSA, UP QUALITY STREET LEFT INTO ASSEGAI SCHOOL TO DROP OFF RIGHT ONTO AUSTERVILLE LEFT INTO GOEDE HOOP TO DROP OFF COLLINGWOOD SCHOOL.

AFTERNOON ROUTE:

START AT GLENARDLE PRIMARY, TURN LEFT IN ANDORA, RIGHT ON TARA ROAD, LEFT ON QUALITY STREET, RIGHT ON AUSTERVILLE DRIVE INTO ASSEGAI SCHOOL, LEFT ON GOEDE HOOP PICK UP AT COLLINGWOOD, RIGHT ONTO MARINE DRIVE, LEFT INTO TREASURE BEACH, RIGHT INTO BRIGHTON BEACH TO PICK UP LEFT ON MARINE DRIVE, RIGHT INTO ANDORA ROAD DROP OFF, STRAIGHT UP LEFT INTO ALLISON ROAD DROP OFF, LEFT ON TARA ROAD RIGHT INTO BUSH LANDS PRIMARY, LEFT ON MARINE DRIVE, DOWN HIGH BURY, UP QUALITY STREET LEFT INTO AUSTERVILLE DRIVE, RIGHT IN WOLRAAD ROAD, BACK ONTO AUSTERVILLE DRIVE LEFT INTO SUSSEX PLACE.



GAZETTE

REGION: ALL

GAZETTE PRINT DATE : 22 MAY 2015

GAZETTE EXPIRY DATE: 12 JUNE 2015

1) APP0040154	GAZETTE NUMBER: LGKZNG05-2015-MAY
2) MAPHUMULO LA	ID NO. 6812085319087
3) 20 PIGEON DRIVE DURBAN 4004	
4) APPLICANT TYPE :	NEW OPERATING LICENCE
5) 1 x 15 (SEATED) 0 (STANDING)	
6.1.1.1	ROUTE 1 FROM APPROVED TAXI RANK UMLAZI STATION NORTH SIDE INTO SOKESIMBONE ROAD LEFT INTO KING DINGANE BORABORA TURN AROUND TO KING DINGANE, LEFT INTO SIBUSISO MDAKANE ROAD R1902 PICK 'N' DROP LEFT INTO MANGOSUTHU HIGH WAY PICK 'N' DROP LEFT INTO PRINCE MSHIYENI MEMORIAL HOSPITAL, BACK TO MANGOSUTHU HIGHWAY, LEFT INTO R102, RIGHT INTO M4, LEFT INTO MOORE ROAD RIGHT INTO WARWICK AVENUE, TURN RIGHT TO WEST STREET DROP PASSENGERS ALONG WEST STREET RIGHT INTO POINT ROAD RIGHT INTO FISHER STREET, RIGHT INTO SHEPSTONE STREET, LEFT INTO PINE STREET, RIGHT INTO FIELD STREET, LEFT INTO QUEEN STREET TAXI RANK AND PROCEED TO QUEEN STREET RANKQUEEN STREET, RIGHT INTO RUSSELL STREET, LEFT INTO LEOPOLD STREET, LEFT INTO MARKET ROAD, INTO THE SERVICE ROAD BEHIND THE ENGLISH MARKET, AND PROCEED TO THE TAXI RANK AND RETURN AS FOLLOWS: 1.1. FROM QUEEN STREET TAXI RANK, RIGHT INTO RUSSELL STREET, LEFT INTO LEOPOLD STREET, LEFT INTO MARKET ROAD, INTO WILLIAMS ROAD, LEFT INTO MOORE ROAD, INTO INKOSI ALBERT LUTHULI FREEWAY (M4), AND PROCEED TO UMLAZI ALONG THE FORWARD ROUTE IN REVERSE 1.2. FROM WARWICK AVENUE TAXI RANK, LEFT INTO WEST STREET, RIGHT INTO WILLIAMS ROAD, LEFT INTO MOORE ROAD, INTO INKOSI ALBERT LUTHULI FREEWAY (M4), AND PROCEED TO UMLAZI ALONG THE FORWARD ROUTE IN REVERSE NB:NO PICKING UP OF PASSENGERS IN THE CBD ON THE INWARD JOURNEY AND NO DROPPING OFF ON THE OUTWARD JOURNEY.
6.1.1.2	ROUTE 2 FROM APPROVED TAXI RANK UMLAZI STATION NORTH SIDE SOKESIMBONE ROAD, LEFT INTO KING DINGANE, BORABORA TURN TO KING DINGANE INTO SIBUSISO MDAKANE ROAD BECOMING ROAD R1902, PICK 'N' DROP, JOINING SOUTH COAST ROAD, EDWIN SWALES VC DRIVE, M7 RIGHT INTO SARNIA ROAD PASS ROSSBURGH, RIGHT TURN UMBILO ROAD RIGHT TURN GALE STREET TURN RIGHT INTO DALTON ROAD TO APPROVED TAXI STOP IN DALTON ROAD AND RETURN FROM DALTON ROAD, TURN RIGHT INTO WILLIAMS ROAD, INTO SYDNEY ROAD, INTO SARNIA, UMBILO ROAD, INTO EDWIN SWALES VC DRIVE (M7), RIGHT INTO SOUTH COAST ROAD, INTO MANGOSUTHU HIGHWAY (M30), RIGHT INTO ROAD 1902 INTO SIBUSISO MDAKANE AND PROCEED AS PER FORWARD ROUTE IN REVERSE TO UMLAZI TAXI RANK AT UMLAZI STATION NORTH SIDE
6.1.1.3	3. DURBAN TO FLAGSTAFF FORWARD ROUTE FROM LONG DISTANCE TAXI RANK (NATAL TECHNIKON CORNER SMITH STREET), IN THE CITY OF DURBAN (KZN), INTO MOORE ROAD, JOINING M4, BECOMING N2, PROCEEDING WITH R61, TURN LEFT AT MAGUSHENI UP TO FLAGSTAFF. RETURN ROUTE SAME AS PER FORWARD ROUTE.



GAZETTE

REGION: ALL

GAZETTE PRINT DATE : 22 MAY 2015

GAZETTE EXPIRY DATE: 12 JUNE 2015

6.1.1.4	<p>ROUTE 4</p> <p>FROM APPROVED TAXI RANK UMLAZI STATION NORTH SIDE SOKESIMBONE ROAD TURN LEFT KING DINGANE, BORABORA ROAD TURN AROUND BACK INTO KING DINGANE LEFT INTO SIBUSISO MDAKANE ROAD BECOMING ROAD R1902 PICK 'N DROP, TURN LEFT INTO PRINCE MCWAHYENZI AND TURN LEFT INTO ISIPINGO OLD MAIN ROAD, TURN RIGHT INTO RANA ROAD, TURN RIGHT INTO R102 TURN LEFT INTO PROSPECTION INDUSTRIAL AREA, PICK - UP AND SET DOWN AND RETURN TO UMLAZI NORTH TAXI RANK ALONG THE SAME ROUTE IN REVERSE.</p>
6.1.1.5	<p>ROUTE 5</p> <p>FROM APPROVED TAXI RANK UMLAZI STATION NORTH SIDE SOKESIMBONE TURN LEFT KING DINGANE BORABORA TURN AROUND BACK TO KING DINGANE LEFT SIBUSISO MDAKANE ROAD BECOMING ROAD R1902 PICK 'N DROP TURN LEFT MANGOSUTHU HIGHWAY PICK 'N DROP PRINCE MSHIYENI MEMORIAL HOSPITAL TURN LEFT TO R102 UMBILO ROAD, BEREA ROAD AND PROCEED INTO AND ALONG THE WESTERN FREEWAY (N3) TURN LEFT INTO M13 AND TURN LEFT INTO RICHMOND ROAD, TURN RIGHT INTO ALEXANDRA ROAD, CLARK ROAD RIGHT INTO MOSS ROAD RIGHT INTO ALEXANDRA ROAD TO APPROVED TAXI STOP IN SWANFIELD ROAD, WESTMED, AND RETURN ALONG THE SAME ROUTE TO UMLAZI NORTH TAXI RANK IN REVERSE</p>



GAZETTE

REGION: ALL

GAZETTE PRINT DATE : 22 MAY 2015

GAZETTE EXPIRY DATE: 12 JUNE 2015

1) APP0040156	GAZETTE NUMBER: LGKZNG05-2015-MAY
2) LA MAPHUMULO ID NO. 6812085319087	
3) 20 PIGEON DRIVE YELLOWWOOD PARK DURBAN KWA-ZULU NATAL 4004	
4) APPLICANT TYPE : NEW OPERATING LICENCE	
5) 1 x 15 (SEATED) 0 (STANDING)	
6.1.1.1	<p>PORT SHEPSTONE TO DURBAN:</p> <p>PORT SHEPSTONE ALONG RYDER STREET JOINING R102 TO HIBBERDENE LOAD HIBBERDENE, FAFA, UMKOMAAS, AMANZIMTOTI JOINING JOURNEY ROAD TO OFF LOAD ISIPHINGO, REUNION, WEMA TO BROOK STREET 61, AND RETURN TO PORT SHEPSTONE OFFLOAD, UMTHWALUME, HIBBERDENE TO PORT SHEPSTONE TAXI RANK RYDER STREET.</p> <p>RESTRICTION: DURBAN TO PORT SHEPSTONE - NO PICK ON THE WAY TO BEFORE REACHING PORT SHEPSTONE.</p>
6.1.1.2	<p>PORT SHEPSTONE TO UMZINTO</p> <p>PORT SHEPSTONE TAXI RANK ALONG RYDER STREET JOINING R102 TO HIBBERDEN JOINING SEZELA ROAD TO UMZINTO TAXI RANK, AND RETURN TO PORT SHEPSTONE TAXI RANK OFF LOAD FAFA, HIBBERDENE DIRECT TO PORT SHEPSTONE TAXI RANK.</p>
6.1.1.3	<p>PORT SHEPSTONE TO MTATA</p> <p>PORT SHEPSTONE TAXI RANK TO MANDELA DRIVE ALONG N2 IZINGILWENI- HARDING- KOKSTAD OFF LOAD MT AYLIF, QUMBU, TSOLO, MT FREE TO UMTATA TO MADERIA STREET, AND RETURN TO PORT SHEPSTONE. OFF LOAD PADDOCK, MURCHISON, BOBOYI, MARBURG BATES DIRECT TO PORT SHEPSTONE TAXI RANK.</p>
6.1.1.4	<p>PORT SHEPSTONE TO JOHANNESBURG:</p> <p>PORT SHEPSTONE TAXI RANK TO RYDER STREET JOINING R102 TO HIBBERDENE TURN WINKELSPRUIT TO UMBUMBULU TO PIETERMARITZBURG TO M2 WEST JOHANNESBURG, INTO AND ALONG HARROW ROAD ANDERSON STREET, TO WANDERERS STREET TAXI RANK JOHANNESBURG AND RETURN.</p>



GAZETTE

REGION: ALL

GAZETTE PRINT DATE : 22 MAY 2015

GAZETTE EXPIRY DATE: 12 JUNE 2015

1) APP0040159	GAZETTE NUMBER: LGKZNG05-2015-MAY
2) LA MAPHUMULO ID NO. 6812085319087	
3) 20 PIGEON DRIVE YELLOWOD PARK DURBAN KWA-ZULU NATAL 4004	
4) APPLICANT TYPE : NEW OPERATING LICENCE	
5) 1 x 15 (SEATED) 0 (STANDING)	
6.1.1.1	<p>PORT SHEPSTONE TO DURBAN:</p> <p>PORT SHEPSTONE ALONG RYDER STREET JOINING R102 TO HIBBERDENE LOAD HIBBERDENE, FAFA, UMKOMAAS, AMANZIMTOTI JOINING JOURNEY ROAD TO OFF LOAD ISIPHINGO, REUNION, WEMA TO BROOK STREET 61, AND RETURN TO PORT SHEPSTONE OFFLOAD, UMTHWALUME, HIBBERDENE TO PORT SHEPSTONE TAXI RANK RYDER STREET.</p> <p>RESTRICTION: DURBAN TO PORT SHEPSTONE - NO PICK ON THE WAY TO BEFORE REACHING PORT SHEPSTONE.</p>
6.1.1.2	<p>PORT SHEPSTONE TO UMZINTO</p> <p>PORT SHEPSTONE TAXI RANK ALONG RYDER STREET JOINING R102 TO HIBBERDEN JOINING SEZELA ROAD TO UMZINTO TAXI RANK, AND RETURN TO PORT SHEPSTONE TAXI RANK OFF LOAD FAFA, HIBBERDENE DIRECT TO PORT SHEPSTONE TAXI RANK.</p>
6.1.1.3	<p>PORT SHEPSTONE TO MTATA</p> <p>PORT SHEPSTONE TAXI RANK TO MANDELA DRIVE ALONG N2 IZINGILWENI- HARDING- KOKSTAD OFF LOAD MT AYLIF, QUMBU, TSOLO, MT FREE TO UMTATA TO MADERIA STREET, AND RETURN TO PORT SHEPSTONE. OFF LOAD PADDOCK, MURCHISON, BOBOYI, MARBURG BATES DIRECT TO PORT SHEPSTONE TAXI RANK.</p>
6.1.1.4	<p>PORT SHEPSTONE TO JOHANNESBURG:</p> <p>PORT SHEPSTONE TAXI RANK TO RYDER STREET JOINING R102 TO HIBBERDENE TURN WINKELSPRUIT TO UMBUMBULU TO PIETERMARITZBURG TO M2 WEST JOHANNESBURG, INTO AND ALONG HARROW ROAD ANDERSON STREET, TO WANDERERS STREET TAXI RANK JOHANNESBURG AND RETURN.</p>



GAZETTE

REGION: ALL

GAZETTE PRINT DATE : 22 MAY 2015

GAZETTE EXPIRY DATE: 12 JUNE 2015

1) APP0040160	GAZETTE NUMBER: LGKZNG05-2015-MAY
2) LA MAPHUMULO ID NO. 6812085319087	
3) 20 PIGEON DRIVE YELLOWWOOD DURBAN	
4000	
4) APPLICANT TYPE : NEW OPERATING LICENCE	
5) 1 x 15 (SEATED) 0 (STANDING)	
6.1.1.1	PORT SHEPSTONE TO DURBAN:
	<p>PORT SHEPSTONE ALONG RYDER STREET JOINING R102 TO HIBBERDENE LOAD HIBBERDENE, FAFA, UMKOMAAS, AMANZIMTOTI JOINING JOURNEY ROAD TO OFF LOAD ISIPHINGO, REUNION, WEMA TO BROOK STREET 61, AND RETURN TO PORT SHEPSTONE OFFLOAD, UMTHWALUME, HIBBERDENE TO PORT SHEPSTONE TAXI RANK RYDER STREET.</p> <p>RESTRICTION: DURBAN TO PORT SHEPSTONE - NO PICK ON THE WAY TO BEFORE REACHING PORT SHEPSTONE.</p>
6.1.1.2	PORT SHEPSTONE TO UMZINTO
	<p>PORT SHEPSTONE TAXI RANK ALONG RYDER STREET JOINING R102 TO HIBBERDEN JOINING SEZELA ROAD TO UMZINTO TAXI RANK, AND RETURN TO PORT SHEPSTONE TAXI RANK OFF LOAD FAFA, HIBBERDENE DIRECT TO PORT SHEPSTONE TAXI RANK.</p>
6.1.1.3	PORT SHEPSTONE TO MTATA
	<p>PORT SHEPSTONE TAXI RANK TO MANDELA DRIVE ALONG N2 IZINGILWENI- HARDING- KOKSTAD OFF LOAD MT AYLIF, QUMBU, TSOLO, MT FREE TO UMTATA TO MADERIA STREET, AND RETURN TO PORT SHEPSTONE. OFF LOAD PADDOCK, MURCHISON, BOBOYI, MARBURG BATES DIRECT TO PORT SHEPSTONE TAXI RANK.</p>
6.1.1.4	PORT SHEPSTONE TO JOHANNESBURG:
	<p>PORT SHEPSTONE TAXI RANK TO RYDER STREET JOINING R102 TO HIBBERDENE TURN WINKELSPRUIT TO UMBUMBULU TO PIETERMARITZBURG TO M2 WEST JOHANNESBURG, INTO AND ALONG HARROW ROAD ANDERSON STREET, TO WANDERERS STREET TAXI RANK JOHANNESBURG AND RETURN.</p>



GAZETTE

REGION: ALL

GAZETTE PRINT DATE : 22 MAY 2015

GAZETTE EXPIRY DATE: 12 JUNE 2015

1) APP0040171	GAZETTE NUMBER: LGKZNG05-2015-MAY
2) SINGH V ID NO. 6503315202082	
3) 115A GANGES ROAD BELFORT PIETERMARITZBURG 3201	
4) APPLICANT TYPE : NEW OPERATING LICENCE	
5) IS STILL TO BE ACQUIRED	
6.1.1.1	<p>NORTHDAL NO.2 –BOMBAY INBOUND FROM(ORIGIN): GHANDI/ MADURAI-IN MADURAI (KPR0024) TO (DESTINATION): FREEDOM SQUARE TERMINAL NO2 –OFF CHURCH (KP0001)</p> <p>ROUTE: GHANDI, BOMBAY, CHOTA MOTALA (OLD GREYTOWN), BHAMBATHA (GREYTOWN), CHURCH. OUTBOUND FROM (ORIGIN): FREEDOM SQUARE TERMINAL NO 2- OFF CHURCH (KPC0001) TO (DESTINATION): GHANDI/MADURAI-IN MADURAI (KPR0024)</p> <p>ACHURCH, GREYTOWN,OLD GREYTOWN, BOMBAY, GHANDI. RESTRICTIONS ONLY OFF-LOADING OF PASSENGERS IS PERMITTED ALONG GREYTOWN ROAD FROM MANCHESTER ROAD TO OLD GREYTOWN ROAD AND IN OHRTMANN ROAD FROM MANNING AVENUE TO ECHO ROAD. SECONDARY ROUTES: BANGALORE : BOMBAY – JAIPUR BOMBAY : GHANDI – SHARJAH BOSHOP: CHURCH -LOOP BRANDAW : BOMBAY – LOTUS CASSIMJEE CHETTY : BOMBAY – NULLAH EAST : CHURCH -LOOP EAST : LONGMARKET – CHURCH FAILSWORTH GAYSINGH GHANDI : LONGMARKET – SHARJAH HARDEV JAIPUR JEWIRIAL : BOMBAY – VEERRAPPA JHANSI JINNAH : SHARJAH –SONO KRISHNAN : NULLIAH – LOTUS LAHORE : BOMBAY – MURSORE LONGMARKET : MURPHY – EAST LOTUS : BOMBAY – HARDEV MANNING: EAST - ORTHMANN MYSORE : LAHORE – OLD GREYTOWN NULLIAH : CHETTY – KRISHNAN OLD GREYTOWN : BOMBAY – MYSORE OLD GREYTOWN:MANCHESTER –NEW GREYTOWN SAROJINI: BOMBAY – GHANDI SHARJAH : BOMBAY – GHANDI SONI : JINNAH – SANJEEVI VEERAPPA</p>



GAZETTE

REGION: ALL

GAZETTE PRINT DATE : 22 MAY 2015

GAZETTE EXPIRY DATE: 12 JUNE 2015

1) APP0040172	GAZETTE NUMBER: LGKZNG05-2015-MAY
2) MAPHUMULO LA	ID NO. 6812085319087
3) 20 PIGEON DRIVE DURBAN 4004	
4) APPLICANT TYPE :	NEW OPERATING LICENCE
5) IS STILL TO BE ACQUIRED	
6.1.1.1	ROUTE 1 FROM APPROVED TAXI RANK UMLAZI STATION NORTH SIDE INTO SOKESIMBONE ROAD LEFT INTO KING DINGANE BORABORA TURN AROUND TO KING DINGANE, LEFT INTO SIBUSISO MDAKANE ROAD R1902 PICK 'N' DROP LEFT INTO MANGOSUTHU HIGH WAY PICK 'N' DROP LEFT INTO PRINCE MSHIYENI MEMORIAL HOSPITAL, BACK TO MANGOSUTHU HIGHWAY, LEFT INTO R102, RIGHT INTO M4, LEFT INTO MOORE ROAD RIGHT INTO WARWICK AVENUE, TURN RIGHT TO WEST STREET DROP PASSENGERS ALONG WEST STREET RIGHT INTO POINT ROAD RIGHT INTO FISHER STREET, RIGHT INTO SHEPSTONE STREET, LEFT INTO PINE STREET, RIGHT INTO FIELD STREET, LEFT INTO QUEEN STREET TAXI RANK AND PROCEED TO QUEEN STREET RANKQUEEN STREET, RIGHT INTO RUSSELL STREET, LEFT INTO LEOPOLD STREET, LEFT INTO MARKET ROAD, INTO THE SERVICE ROAD BEHIND THE ENGLISH MARKET, AND PROCEED TO THE TAXI RANK AND RETURN AS FOLLOWS: 1.1. FROM QUEEN STREET TAXI RANK, RIGHT INTO RUSSELL STREET, LEFT INTO LEOPOLD STREET, LEFT INTO MARKET ROAD, INTO WILLIAMS ROAD, LEFT INTO MOORE ROAD, INTO INKOSI ALBERT LUTHULI FREEWAY (M4), AND PROCEED TO UMLAZI ALONG THE FORWARD ROUTE IN REVERSE 1.2. FROM WARWICK AVENUE TAXI RANK, LEFT INTO WEST STREET, RIGHT INTO WILLIAMS ROAD, LEFT INTO MOORE ROAD, INTO INKOSI ALBERT LUTHULI FREEWAY (M4), AND PROCEED TO UMLAZI ALONG THE FORWARD ROUTE IN REVERSE NB:NO PICKING UP OF PASSENGERS IN THE CBD ON THE INWARD JOURNEY AND NO DROPPING OFF ON THE OUTWARD JOURNEY.
6.1.1.2	ROUTE 2 FROM APPROVED TAXI RANK UMLAZI STATION NORTH SIDE SOKESIMBONE ROAD, LEFT INTO KING DINGANE, BORABORA TURN TO KING DINGANE INTO SIBUSISO MDAKANE ROAD BECOMING ROAD R1902, PICK 'N' DROP, JOINING SOUTH COAST ROAD, EDWIN SWALES VC DRIVE, M7 RIGHT INTO SARNIA ROAD PASS ROSSBURGH, RIGHT TURN UMBILO ROAD RIGHT TURN GALE STREET TURN RIGHT INTO DALTON ROAD TO APPROVED TAXI STOP IN DALTON ROAD AND RETURN FROM DALTON ROAD, TURN RIGHT INTO WILLIAMS ROAD, INTO SYDNEY ROAD, INTO SARNIA, UMBILO ROAD, INTO EDWIN SWALES VC DRIVE (M7), RIGHT INTO SOUTH COAST ROAD, INTO MANGOSUTHU HIGHWAY (M30), RIGHT INTO ROAD 1902 INTO SIBUSISO MDAKANE AND PROCEED AS PER FORWARD ROUTE IN REVERSE TO UMLAZI TAXI RANK AT UMLAZI STATION NORTH SIDE
6.1.1.3	3. DURBAN TO FLAGSTAFF FORWARD ROUTE FROM LONG DISTANCE TAXI RANK (NATAL TECHNIKON CORNER SMITH STREET), IN THE CITY OF DURBAN (KZN), INTO MOORE ROAD, JOINING M4, BECOMING N2, PROCEEDING WITH R61, TURN LEFT AT MAGUSHENI UP TO FLAGSTAFF. RETURN ROUTE SAME AS PER FORWARD ROUTE.



GAZETTE

REGION: ALL

GAZETTE PRINT DATE : 22 MAY 2015

GAZETTE EXPIRY DATE: 12 JUNE 2015

6.1.1.4	<p>ROUTE 4 FROM APPROVED TAXI RANK UMLAZI STATION NORTH SIDE SOKESIMBONE ROAD TURN LEFT KING DINGANE, BORABORA ROAD TURN AROUND BACK INTO KING DINGANE LEFT INTO SIBUSISO MDAKANE ROAD BECOMING ROAD R1902 PICK 'N DROP, TURN LEFT INTO PRINCE MCWAHYENZI AND TURN LEFT INTO ISIPINGO OLD MAIN ROAD, TURN RIGHT INTO RANA ROAD, TURN RIGHT INTO R102 TURN LEFT INTO PROSPECTION INDUSTRIAL AREA, PICK - UP AND SET DOWN AND RETURN TO UMLAZI NORTH TAXI RANK ALONG THE SAME ROUTE IN REVERSE.</p>
6.1.1.5	<p>ROUTE 5 FROM APPROVED TAXI RANK UMLAZI STATION NORTH SIDE SOKESIMBONE TURN LEFT KING DINGANE BORABORA TURN AROUND BACK TO KING DINGANE LEFT SIBUSISO MDAKANE ROAD BECOMING ROAD R1902 PICK 'N DROP TURN LEFT MANGOSUTHU HIGHWAY PICK 'N DROP PRINCE MSHIYENI MEMORIAL HOSPITAL TURN LEFT TO R102 UMBILO ROAD, BEREA ROAD AND PROCEED INTO AND ALONG THE WESTERN FREEWAY (N3) TURN LEFT INTO M13 AND TURN LEFT INTO RICHMOND ROAD, TURN RIGHT INTO ALEXANDRA ROAD, CLARK ROAD RIGHT INTO MOSS ROAD RIGHT INTO ALEXANDRA ROAD TO APPROVED TAXI STOP IN SWANFIELD ROAD, WESTMED, AND RETURN ALONG THE SAME ROUTE TO UMLAZI NORTH TAXI RANK IN REVERSE</p>
6.1.1.6	<p>ROUTE 7 CONDITIONS 1. ALL PASSENGERS WILL BE PICKED UP AND DROPPED OFF IN AREAS DESIGNATED BY THE MUNICIPALITY FOR SUCH PURPOSES 2. NO PICK UP OF PASSENGERS WILL BE EFFECTED IN AREAS WHICH DO NOT FALL UNDER THE JURISDICTION OF THE ASSOCIATION SAVE PASSENGERS WHO ARE BEING CONVEYED DIRECTLY TO THE STARTING POINT 3. ENTRY OR RANKING ON PRIVATE PROPERTY IS NOT PERMITTED WITHOUT THE WRITTEN PERMISSION OF THE LANDLORD, A COPY OF WHICH MUST BE SUPPLIED TO THE BOARD 4. WITHOUT HAVING ENTERED INTO AN AGREEMENT WITH OTHER OPERATORS ON A COMMON ROUTE AS CONTEMPLATED SECTION 88(2)(B) OF ACT 22 OF 2000, THE PICKING UP OR SETTING DOWN OF PASSENGERS ON SUCH ROUTE IS NOT PERMITTED. A COPY OF SUCH AGREEMENT MUST BE SUPPLIED TO THE BOARD 5. AT RANKS, WHETHER ON STREET OR OFF STREET, ONLY THE TAXIS THAT CAN BE ACCOMMODATED IN THE DEMARCATED AREA MAY OCCUPY THE RANK. EXCESS VEHICLES MUST HOLD ELSEWHERE 6. NO PICKING UP OR SETTING DOWN OF PASSENGERS PERMITTED ON ROUTE 5 ALONG THE WESTERN FREEWAY (N3) AND THE M13 EITHER WAY</p>



GAZETTE

REGION: ALL

GAZETTE PRINT DATE : 22 MAY 2015

GAZETTE EXPIRY DATE: 12 JUNE 2015

<p>1) APP0040187</p> <p>2) MKHIZE VJ ID NO. 6510045434083</p> <p>3) PO BOX314 DURBAN 3830</p> <p>4) APPLICANT TYPE : NEW OPERATING LICENCE</p> <p>5) IS STILL TO BE ACQUIRED</p>		GAZETTE NUMBER: LGKZNG05-2015-MAY
6.1.1.1	1. DALTON TO ESHOWE FROM RANK NUMBER 100 ON SYDNEY ROAD, TURN RIGHT CANBERRA ROAD, RIGHT INTO GALE STREET, TURN LEFT INTO BEREA ROAD, INTO THE WESTERN FREEWAY (N3), INTO THE N2 AND PROCEED ALONG THE N2, PASS TONGAAT TOLLGATE, PASS MVOTI TOLLGATE AND ACROSS TUGELA RIVER, PASS DOKODWENI PLAZA, TURN LEFT AND JOIN ESHOWE MAIN ROAD, FROM ESHOWE STRAIGHT TO OSBORNE ROAD, TURN LEFT TO NTUMENI, INTO OSUNGULWENI, THAT IS WHERE WE START TO PICK UP AND DROP OFF PASSENGERS, GO THROUGH TO LINDELA, PASS MTHUNGWENI, PASS TULWANE TO JAMESON DRIFT AND RETURN.	
6.1.1.2	2. DALTON TO NKANDLA FROM RANK NUMBER 100 ON SYDNEY ROAD, TURN RIGHT CANBERRA ROAD, TURN RIGHT INTO GALE STREET, TURN LEFT INTO BEREA ROAD, INTO THE N3, INTO THE N2 NORTH COAST AND ALONG THE N2, PASS TONGAAT TOLLGATE, PASS MVOTI TOLLGATE, KEEP LEFT TO TAKE KWADUKUZA OFF RAMP, FROM STANGER, PASS KRANSKOP, PASS GCOTHOYI, PASS VUKAPHANSI, PASS JAMESON DRIFT, PASS DOLWANE MFONGOSI, DIRECT AND RETURN.	
6.1.1.3	3. LINDELA TO JAMESONS DRIFT FROM LINDELA TAXI RANK RIGHT TO TUGELA ROAD PASS INSUZE PASS NTULWANE RIVER PASS MANYANE RIVER STRAIGHT TO JAMESON DRIFT PICK AND DROP BACK TO LINDELA DOING THE SAME. NDLA AND RETURN.	
6.1.1.4	5. LINDELA TO NAKANDLA FROM TAXI RANK PASS UMOVUZANE RIVER PASS NKANDLA FOREST PICK AND DROP PASSENGERS STRAIGHT TO INKANDAL DIRECT AND RETURN DOING THE SAME	



GAZETTE

REGION: ALL

GAZETTE PRINT DATE : 22 MAY 2015

GAZETTE EXPIRY DATE: 12 JUNE 2015

6.1.1.5 6. LINDELA TO ESHOWE AND NKOSINI

FROM LINDELA RANK LEFT TOP NKOSINI BACK TO LINDELA TURN RIGHT TO SUNGULWENI NTUMEIN
PICK AND DROP ALL THE WAY TO ESHOWE DIRECT AND RETURN DOING THE SAME



GAZETTE

REGION: ALL

GAZETTE PRINT DATE : 22 MAY 2015

GAZETTE EXPIRY DATE: 12 JUNE 2015

1) APP0040165	GAZETTE NUMBER: LGKZNG05-2015-MAY
2) MO MKHWANAZI	ID NO. 5401155337087
3) HOUSE NO: 1539	SECTION 2 MADADENI
	KWAZULU-NATAL
	2951
4) APPLICANT TYPE :	NEW OPERATING LICENCE
5) 1 x 13 (SEATED) 0 (STANDING)	
6.1.1.1	<p>ROUTE 1</p> <p>MADADENI TO NEWCASTLE</p> <p>FROM KWAHOFINA ECANAN SECTION NEW SETTLEMENT HOUSING AND THE RIVERSIDE PROCEED STRAIGHT ON ROAD BETWEEN SECTION 3 AND RIVERSIDE HOUSING AT FOUR WAY STOP PROCEED STRAIGHT VIA METHODIST CHURCH VIA SECTION 1 CLINIC AND TAXI RANK, TURN RIGHT AT SECTION 1 RANK PROCEED STRAIGHT, TURN LEFT AT KWAMAVUSO CORNER HOUSE PROCEED STRAIGHT, TURN LEFT AT LUTHERAN CHURCH PROCEED STRAIGHT, TURN RIGHT EMBONGOLWENI CHURCH, VIA BP GARAGE, VIA AMAJUBA DISTRICT OFFICE IKHWEZI SECTION AND VIA SAPS STATION MADADENI AT ROBOT, TURN RIGHT TO INGAGANE INTERSECTION, TURN RIGHT AT THE ROBOT CROSSING INGAGANE RIVER VIA RAILWAY STATION MATUKUSA NEW TOWNSHIP AT KEYWAY MOTORS (MATUKUSA) ROBOT PROCEED STRAIGHT VIA RAILWAY STATION KARBOCHEM, TURN LEFT ENTER ROAD N11 AND TURN RIGHT INTO ALLEN STREET TO NEWCASTLE, VIA ARBOR PARK TOWN HOUSES, PROCEED ON ALLEN STREET ENTER NEWCASTLE, TURN LEFT AT KIRKLAND STREET, TURN RIGHT AT VOORTREKKER STREET PROCEED STRAIGHT ACROSS TERMINUS STREET TAXI RANK. RETURN WITH THE SAME ROUTE TO MADADENI TOWNSHIP.</p> <p>OR</p> <p>TURN RIGHT AT KEYWAY MOTORS ROBOT INTO ALBERT WESSELS ROAD VIA EMABHODINI (NEWCASTLE TEXTILE INDUSTRIES AND HEAVY ENGINEERING INDUSTRY. PROCEED STRAIGHT VIA ENGINE GARAGE. VIA FOUR WAY STOP PROCEED STRAIGHT, TURN RIGHT AT ROBOT VIA KARBRO TESTING STATION, TURN RIGHT ENTER HARDWICK STREET, TURN LEFT AT KINGS HOTEL INTO HARDING STREET PROCEED STRAIGHT, TURN RIGHT AT BP GARAGE AND BRAD LOWS FURNISHERS, INTO ALLEN STREET PROCEED STRAIGHT, TURN LEFT AT KIRKLAND STREET, TURN RIGHT INTO VOORTREKKER STREET PROCEED STRAIGHT ACROSS TERMINUS STREET ENTER NEWCASTLE APPROVED TAXI RANK. RETURN WITH SAME ROUTE TO MADADENI TOWNSHIP.</p>



GAZETTE

REGION: ALL

GAZETTE PRINT DATE : 22 MAY 2015

GAZETTE EXPIRY DATE: 12 JUNE 2015

1) APP0040167	GAZETTE NUMBER: LGKZNG05-2015-MAY
2) MAPHUMULO LA ID NO. 6812085319087	
3) 20 PIGEON DRIVE DURBAN 4004	
4) APPLICANT TYPE : NEW OPERATING LICENCE	
5) 1 x 15 (SEATED) 0 (STANDING)	
6.1.1.1	<p>PORT SHEPSTONE TO DURBAN:</p> <p>PORT SHEPSTONE ALONG RYDER STREET JOINING R102 TO HIBBERDENE LOAD HIBBERDENE, FAFA, UMKOMAAS, AMANZIMTOTI JOINING JOURNEY ROAD TO OFF LOAD ISIPHINGO, REUNION, WEMA TO BROOK STREET 61, AND RETURN TO PORT SHEPSTONE OFFLOAD, UMTHWALUME, HIBBERDENE TO PORT SHEPSTONE TAXI RANK RYDER STREET.</p> <p>RESTRICTION: DURBAN TO PORT SHEPSTONE - NO PICK ON THE WAY TO BEFORE REACHING PORT SHEPSTONE.</p>
6.1.1.2	<p>PORT SHEPSTONE TO UMZINTO</p> <p>PORT SHEPSTONE TAXI RANK ALONG RYDER STREET JOINING R102 TO HIBBERDEN JOINING SEZELA ROAD TO UMZINTO TAXI RANK, AND RETURN TO PORT SHEPSTONE TAXI RANK OFF LOAD FAFA, HIBBERDENE DIRECT TO PORT SHEPSTONE TAXI RANK.</p>
6.1.1.3	<p>PORT SHEPSTONE TO MTATA</p> <p>PORT SHEPSTONE TAXI RANK TO MANDELA DRIVE ALONG N2 IZINGILWENI- HARDING- KOKSTAD OFF LOAD MT AYLIF, QUMBU, TSOLO, MT FREE TO UMTATA TO MADERIA STREET, AND RETURN TO PORT SHEPSTONE. OFF LOAD PADDOCK, MURCHISON, BOBOYI, MARBURG BATES DIRECT TO PORT SHEPSTONE TAXI RANK.</p>
6.1.1.4	<p>PORT SHEPSTONE TO JOHANNESBURG:</p> <p>PORT SHEPSTONE TAXI RANK TO RYDER STREET JOINING R102 TO HIBBERDENE TURN WINKELSPRUIT TO UMBUMBULU TO PIETERMARITZBURG TO M2 WEST JOHANNESBURG, INTO AND ALONG HARROW ROAD ANDERSON STREET, TO WANDERERS STREET TAXI RANK JOHANNESBURG AND RETURN.</p>



GAZETTE

REGION: ALL

GAZETTE PRINT DATE : 22 MAY 2015

GAZETTE EXPIRY DATE: 12 JUNE 2015

6.1.1.5 CONDITIONS/RESTRICTIONS

1.PASSENGERS MAY BE PICKED UP AND/OR SET DOWN ONLY AT DESIGNATED TAXI RANK OR TAXI STOP, WHICH SHALL EXCLUDE BUS STOPS.

2.ENTRY OR RANKING ON PRIVATE PROPERTY IS NOT PERMITTED WITHOUT PERMISSION OF THE LANDLORD, A COPY OF WHICH MUST BE SUPPLIED TO THE BOARD BEFORE ISSUE OPERATING LICENSE.

3.WITHOUT HAVING ENTERED INTO AN AGREEMENT WITH OTHER OPERATORS ON A COMMON ROUTE, AS CONTEMPLATED BY SECTION 88 (2) (B) OF ACT 22 OF 2000, THE PICKING UP OR SETTING DOWN OF PASSENGERS ON SUCH ROUTE IS NOT PERMITTED. A COPY OF SUCH AGREEMENT MUST BE SUPPLIED TO THE BOARD.

4.AT RANKS, WHETHER ON -STREET OR OFF-STREET, ONLY THE TAXIS THAT CAN BE ACCOMMODATED IN THE DEMARCATED AREA MAY OCCUPY THE RANK, EXCESS VEHICLES MUST HOLD ELSEWHERE AT DESIGNATED HOLDING AREAS.

5.RANK PERMITS OR LETTERS OF AUTHORITY MUST BE PRODUCED IN RESPECT OF ALL RANKS IN MUNICIPAL ARREARS, IN PARTICULAR MAJOR TOWNS AND CITIES.

6.THE ALLOCATION OF ANY ROUTE OR PORTION OF A ROUTE IS SUBJECT TO THE CONDITION THAT IT HAS BEEN APPROVED AND ALLOCATED IN GOOD FAITH AND THAT SUCH ROUTE WILL BE INVALID SHOULD IT TRANSPIRE THAT THE ROUTE OR PORTION THEREOF WILL, OR HAS CAUSED CONFLICT DUE TO IT HAVING BEEN APPROVED BASED ON INCORRECT OR FALSE INFORMATION SUPPLIED TO THE BOARD OR AS A RESULT OF AN ERROR. IN SUCH INSTANCE THE OPERATING LICENSE MUST BE RETURNED TO THE BOARD FOR CORRECTION.

7.THE VEHICLE MUST BE COVERED BY MOTOR VEHICLE INSURANCE AS WELL AS PERSONAL LIABILITY INSURANCE.

RESTRICTION: DURBAN TO PORT SHEPSTONE - NO PICK ON THE WAY TO BEFORE REACHING PORT SHEPSTONE.



GAZETTE

REGION: ALL

GAZETTE PRINT DATE : 22 MAY 2015

GAZETTE EXPIRY DATE: 12 JUNE 2015

1) APP0040163	GAZETTE NUMBER: LGKZNG05-2015-MAY
2) MAPHUMULO LA ID NO. 6812085319087	
3) 20 PIGEON DRIVE DURBAN 4004	
4) APPLICANT TYPE : NEW OPERATING LICENCE	
5) 1 x 15 (SEATED) 0 (STANDING)	
6.1.1.1	<p>PORT SHEPSTONE TO DURBAN:</p> <p>PORT SHEPSTONE ALONG RYDER STREET JOINING R102 TO HIBBERDENE LOAD HIBBERDENE, FAFA, UMKOMAAS, AMANZIMTOTI JOINING JOURNEY ROAD TO OFF LOAD ISIPHINGO, REUNION, WEMA TO BROOK STREET 61, AND RETURN TO PORT SHEPSTONE OFFLOAD, UMTHWALUME, HIBBERDENE TO PORT SHEPSTONE TAXI RANK RYDER STREET.</p> <p>RESTRICTION: DURBAN TO PORT SHEPSTONE - NO PICK ON THE WAY TO BEFORE REACHING PORT SHEPSTONE.</p>
6.1.1.2	<p>PORT SHEPSTONE TO UMZINTO</p> <p>PORT SHEPSTONE TAXI RANK ALONG RYDER STREET JOINING R102 TO HIBBERDEN JOINING SEZELA ROAD TO UMZINTO TAXI RANK, AND RETURN TO PORT SHEPSTONE TAXI RANK OFF LOAD FAFA, HIBBERDENE DIRECT TO PORT SHEPSTONE TAXI RANK.</p>
6.1.1.3	<p>PORT SHEPSTONE TO MTATA</p> <p>PORT SHEPSTONE TAXI RANK TO MANDELA DRIVE ALONG N2 IZINGILWENI- HARDING- KOKSTAD OFF LOAD MT AYLIF, QUMBU, TSOLO, MT FREE TO UMTATA TO MADERIA STREET, AND RETURN TO PORT SHEPSTONE. OFF LOAD PADDOCK, MURCHISON, BOBOYI, MARBURG BATES DIRECT TO PORT SHEPSTONE TAXI RANK.</p>
6.1.1.4	<p>PORT SHEPSTONE TO JOHANNESBURG:</p> <p>PORT SHEPSTONE TAXI RANK TO RYDER STREET JOINING R102 TO HIBBERDENE TURN WINKELSPRUIT TO UMBUMBULU TO PIETERMARITZBURG TO M2 WEST JOHANNESBURG, INTO AND ALONG HARROW ROAD ANDERSON STREET, TO WANDERERS STREET TAXI RANK JOHANNESBURG AND RETURN.</p>

**GAZETTE**

REGION: ALL

GAZETTE PRINT DATE : 22 MAY 2015

GAZETTE EXPIRY DATE: 12 JUNE 2015

6.1.1.5 CONDITIONS/RESTRICTIONS

1.PASSENGERS MAY BE PICKED UP AND/OR SET DOWN ONLY AT DESIGNATED TAXI RANK OR TAXI STOP, WHICH SHALL EXCLUDE BUS STOPS.

2.ENTRY OR RANKING ON PRIVATE PROPERTY IS NOT PERMITTED WITHOUT PERMISSION OF THE LANDLORD, A COPY OF WHICH MUST BE SUPPLIED TO THE BOARD BEFORE ISSUE OPERATING LICENSE.

3.WITHOUT HAVING ENTERED INTO AN AGREEMENT WITH OTHER OPERATORS ON A COMMON ROUTE, AS CONTEMPLATED BY SECTION 88 (2) (B) OF ACT 22 OF 2000, THE PICKING UP OR SETTING DOWN OF PASSENGERS ON SUCH ROUTE IS NOT PERMITTED. A COPY OF SUCH AGREEMENT MUST BE SUPPLIED TO THE BOARD.

4.AT RANKS, WHETHER ON -STREET OR OFF-STREET, ONLY THE TAXIS THAT CAN BE ACCOMMODATED IN THE DEMARCATED AREA MAY OCCUPY THE RANK, EXCESS VEHICLES MUST HOLD ELSEWHERE AT DESIGNATED HOLDING AREAS.

5.RANK PERMITS OR LETTERS OF AUTHORITY MUST BE PRODUCED IN RESPECT OF ALL RANKS IN MUNICIPAL ARREARS, IN PARTICULAR MAJOR TOWNS AND CITIES.

6.THE ALLOCATION OF ANY ROUTE OR PORTION OF A ROUTE IS SUBJECT TO THE CONDITION THAT IT HAS BEEN APPROVED AND ALLOCATED IN GOOD FAITH AND THAT SUCH ROUTE WILL BE INVALID SHOULD IT TRANSPIRE THAT THE ROUTE OR PORTION THEREOF WILL, OR HAS CAUSED CONFLICT DUE TO IT HAVING BEEN APPROVED BASED ON INCORRECT OR FALSE INFORMATION SUPPLIED TO THE BOARD OR AS A RESULT OF AN ERROR. IN SUCH INSTANCE THE OPERATING LICENSE MUST BE RETURNED TO THE BOARD FOR CORRECTION.

7.THE VEHICLE MUST BE COVERED BY MOTOR VEHICLE INSURANCE AS WELL AS PERSONAL LIABILITY INSURANCE.

RESTRICTION: DURBAN TO PORT SHEPSTONE - NO PICK ON THE WAY TO BEFORE REACHING PORT SHEPSTONE.



GAZETTE

REGION: ALL

GAZETTE PRINT DATE : 22 MAY 2015

GAZETTE EXPIRY DATE: 12 JUNE 2015

1) APP0040202 GAZETTE NUMBER: LGKZNG05-2015-MAY

2) NM NENE ID NO. 6601245313084

3) PO BOX 415747
EDENDALE
3200

4) APPLICANT TYPE : NEW OPERATING LICENCE

5) IS STILL TO BE ACQUIRED

6.1.1.1 SCHOLARS AND THEIR PERSONAL EFFECT:

FROM HOUSE NO.570612 KWA-POYINAND AREA CONTINUE DOWN THE ROAD SAME AREA STOP FOR PICKUP IN NO. 57061, CONTINUE DOWN THE ROAD IN THE SAME AREA HEADING TOWARD THE T JUNCTION FACING SINATHING CLINIC STOP FOR 2ND PICKUP NEAR SNATHING CLINIC. TURN LEFT ON THE T JUNCTION THAT FACING SINATHING CLINIC, PROCEED WITH THAT ROAD HEADING TOWARD ANOTHER T JUNCTION FACING MPILWENHLE BOTTLE STORE STOP FOR 3RD PICKUP JUST BEFORE THE T JUNCTION. TURN LEFT ON THE T JUNCTION THAT FACING MPILWENHLE BOTTLE STORE, PROCEED WITH THAT ROAD HEADING TOWARD MAKHOLWA HIGH SCHOOL, TURN RIGHT ON THE THIRD ROAD AFTER MAKHOLWA HIGH SCHOOL, CONTINUE WITH THE ROAD HEADING TOWARD THE PRESBYTERIAN CHURCH PASS THE CHURCH CONTINUE WITH THE ROAD TO THE END ROAD CIRCLE TO TURN BACK HEADING BACK TO PRESBYTERIAN CHURCH AND STOP FOR THE 4TH PICK UP OPPOSITE THE PRESBYTERIAN CHURCH. PROCEED WITH THE ROAD TURN LEFT PROCEED WITH THAT ROAD PASS MAKHOLWA SCHOOL, CONTINUE WITH THE ROAD PASS MPILWENHLE BOTTLE STORE, PROCEED WITH THAT ROAD HEADING TOWARD DAMBUZA AREA TAKE THE FIRST LEFT TURN HEADING TOWARDS ASSEMBLY OF GOD CHURCH HEADING TOWARD THE T JUNCTION ONTO DAMBUZA ROAD, TURN RIGHT ONTO DAMBUZA MAIN ROAD - TURN LEFT ONTO NOMPONJWANA ROAD HEADING TOWARDS SELBY MSIMANG / SNATHING ROAD - TURN LEFT ONTO SELBY MSIMANG / SNATHING ROAD HEADING TOWARD THE BP GARAGE - TURN RIGHT INTO MOSES MABHIDA ROAD HEADING TOWARD TOWN (PMB). TURN RIGHT ONTO LANGALIBALELE STREET - TURN RIGHT ONTO PETER KERCHOFF STREET CONTINUE ON PETER KERCHOFF STREET - PETER KQRCHOFF STREET TURNS LEFT AND BECOME BURGER STREET TURN RIGHT ONTO BOSHOF STREET - TURN LEFT AT THE 2ND CROSS STREET ONTO BULWER STREET 1'T DESTINATION IS REABHD 1'T DROP OFF IN LONG MARKET GIRLS PRIMARY SCHOOL. FROM LONG MARKET PRIMARY SCHOOL HEAD SOUTHWEST ON BULWER STREET TOWARD BOSHOF STREET - TURN RIGHT AT THE FIRST CROSS STREET ONTO BOSHOF STREET - TURN LEFT AT THE 3'D CROSS STREET ONTO JABU NDLOVU STREET - TURN RIGHT ONTO CHIEF ALBERT LUTHUTI STREET / R103 - CONTINUE STRAIGHT ONTO HYSLOP ROAD AT THE ROUNDABOUT TAKE THE 2ND EXIT AND STAY ON CATTERTON ROAD CONTINUE ONTO TOWN BUSH ROAD - TURN RIGHT ONTO CHASE VALLEY ROAD SLIGHT LEFT TO STAY ON CHASE VALLEY ROAD TURN LEFT ONTO ALLAN HIRST DRIVE CONTINUE TO THE TOP OF THE ROAD 2ND DESTINATION IS REACHED 2ND DROP OFF NORTHERN PARK PRIMARY SCHOOL. HEAD SOUTHWEST ON TOWN BUSH ROAD TOWARD CHASE VALLEY ROAD - TOWN BUSH ROAD TURNS SLIGHTLY R



GAZETTE

REGION: ALL

GAZETTE PRINT DATE : 22 MAY 2015

GAZETTE EXPIRY DATE: 12 JUNE 2015

1) APP0040225	GAZETTE NUMBER: LGKZNG05-2015-MAY
2) M XABA ID NO. 5512215245084	
3) P.O. BOX 898 LADYSMITH KWAZULU-NATAL 3370	
4) APPLICANT TYPE : NEW OPERATING LICENCE	
5) IS STILL TO BE ACQUIRED	
6.1.1.1	MHLUMAYO TAXI ASSOCIATION FROM MHLUMAYO TAXI RANK TO KWA THUSHANE, KWANOGEJANE , MANGWENI , MHLONGAMVULA, LUDIMBI PRIMARY SCHOOL, TURN LEFT HLONYANA, STRAIGHT TO WEENEN TAXI RANK (ONLY DROPPING OF PASSENGERS ALLOWED) KWAMANKANDANE, TO NTOKOZWENI PRIMARY SCHOOL, LADYSMITH ROAD, TURN LEFT EZINKANTOLO, KWA SHEZI RESIDENTS, FROM EZINKANTOLO BACK TO LADYSMITH ROAD, TURN RIGHT NHLALAKAHLE MISSION , BACK TO LADYSMITH ROAD , TURN RIGHT MAHLABATHINI RESIDENTS NEAR HADEBE RESIDENTS, BACK TO LADYSMITH ROAD, TURN LEFT TO HELPMKAAR ROAD, TURN LEFT TO N11 TO SHEPSTONE ROAD, TURN LEFT TO FAIRDOUGH STREET TURN RIGHT TO HYDE STREET, INTO GROUP, BACK TO HYDE STREET AND FAIRDOUGH STREET, TURN LEFT TO EGERTON DRIVE, TURN RIGHT TO DIAMANA STREET, CONVENT STREET (DROP OFF), TURN RIGHT TO MURCHISON STREET, TURN LEFT TO ALEXANDRA STREET, TURN RIGHT TO LYLLE STREET, TO QUEEN STREET , TO POORT ROAD, TURN LEFT BATTERY STREET TO HOSPITAL AND INTO ILLING ROAD TAXI RANK AND RETURN ALONG THE SAME ROUTE.



GAZETTE

REGION: ALL

GAZETTE PRINT DATE : 22 MAY 2015

GAZETTE EXPIRY DATE: 12 JUNE 2015

1) APP0040228		GAZETTE NUMBER: LGKZNG05-2015-MAY
2) INFYNT TOURS ID NO. 200805711823		
3) NO 1 AMY MEWS 19 DOWN AVENUE MONTCLAIR 4004		
4) APPLICANT TYPE : NEW OPERATING LICENCE		
5) IS STILL TO BE ACQUIRED		
6.1.1.1	TOURIST AND THEIR PERSONAL EFECTS: FROM PLACE OF BUSINESS UNIT 46 MONTERY 6 LAUNDER LANE MEERENSEE TO PRE ARRANGED TOURIST ATTRACTION WITHIN THE PROVINCE OF KWA ZULU/NATAL AND RETURN.	

**GAZETTE**

REGION: ALL

GAZETTE PRINT DATE : 22 MAY 2015

GAZETTE EXPIRY DATE: 12 JUNE 2015

1) APP0040231		GAZETTE NUMBER: LGKZNG05-2015-MAY
2) (PTY)LTD MOZZI CABS ID NO. 9722078070033		
3) P O BOX140 UMNGENI PARK DURBAN 4001		
4) APPLICANT TYPE : NEW OPERATING LICENCE		
5) IS STILL TO BE ACQUIRED		
6.1.1.1	METERED TAXI THE CONVEYANCE OF TAXI PASSENGERS FROM RANK 43 WITHIN THE DISTRICT OF DURBAN TO POINTS WITHIN A RADIUS OF 50KM THEREFROM AND RETURN TO RANK 43 WITHIN THE MAGISTERIAL DISTRICT OF DURBAN,	



GAZETTE

REGION: ALL

GAZETTE PRINT DATE : 22 MAY 2015

GAZETTE EXPIRY DATE: 12 JUNE 2015

1)	APP0040233	GAZETTE NUMBER: LGKZNG05-2015-MAY
2)	ZONDI AR ID NO. 5202275220082	
3)	A299 MPUMALANGA T/SHIP HAMMARSDALE 3700	
4)	APPLICANT TYPE : NEW OPERATING LICENCE	
5)	1 x 15 (SEATED) 0 (STANDING)	
6.1.1.1	<p>1. ESTON TAXI RANK (P21, OFF 489) TO RICHMOND RANK NO.2 – NELSON (INBOUND) FROM APPROVED TAXI RANK AT ESTON (P21), INTO P24, TURN LEFT TO R624 TO RICHMOND, TURN RIGHT TO R56 RICHMOND AND IXOPO MAIN ROAD, TURN LEFT TO SHEPSTONE STREET TO TOWN, TURN RIGHT TO CHILLY STREET, RIGHT INTO NELSON STREET TO APPROVED TAXI RANK IN RICHMOND (CORNER OF CHILLY STREET AND NELSON STREET), DIRECT AND RETURN (OUTBOUND) FROM APPROVED TAXI RANK IN RICHMOND (CORNER CHILLY STREET AND NELSON STREET), INTO NELSON STREET, INTO CHILLY STREET, LEFT INTO SHEPSTONE STREET, RIGHT INTO R56 RICHMOND AND IXOPO MAIN ROAD, INTO P24, PROCEED TO APPROVED TAXI RANK IN ESTON (P21), DIRECT AND RETURN</p>	
6.1.1.2	<p>FROM ESTON TAXI RANK (P21) TO ISIPINGO (INBOUND) FROM APPROVED TAXI RANK AT ESTON (P21) INTO UMBUMBULU ROAD (R603), TURN LEFT AT FOLWENI OFF-RAMP AND INTO ISIPINGO, AT INTERSECTION OF ISIPINGO MAIN ROAD, TURN LEFT INTO ISIPINGO TAXI RANK, OPPOSITE ISIPINGO RAILWAY STATION, DIRECT AND RETURN (OUTBOUND) FROM APPROVED TAXI RANK IN ISIPINGO (OPPOSITE ISIPINGO RAILWAY STATION), TURN RIGHT INTO ISIPINGO INTERSECTION AND PROCEED TOWARDS UMBUMBULU ROAD (R603) AND PROCEED TO APPROVED TAXI RANK AT ESTON (P21), DIRECT AND RETURN</p>	
6.1.1.3	<p>3. MOPHELA TO PIETERMARITZBURG 3.1. FROM MOPHELA TO APPROVED TAXI RANK IN BERG STREET RANK NO. 2 – BELOW RETIEF STREET (INBOUND) FROM APPROVED TAXI RANK IN MOPHELA WHICH IS SITUATED AT THE CORNER OF MEYIWA ROAD AND SANKOTSHE AND MOPHELA ROAD, INTO P430, INTO P385, WHICH BECOMES UITKOMST STREET, CROSS OVER TO VAN DE PLANK SQUARE (PICK UP PASSENGERS ONLY, NO OFF LOADING PASSENGERS), BACK ONTO R103 TOWARDS UMLAAS ROAD, TURN RIGHT INTO R603, TOWARDS UMLAAS ROAD AND JOIN N3, TURN LEFT INTO CHURCH STREET / OLD GREYTOWN ROAD (R33), TURN RIGHT INTO EAST STREET, TURN LEFT INTO PIETERMARITZ STREET, TURN RIGHT INTO PINE STREET, TURN RIGHT INTO BERG STREET, TO THE RANK AT THE CORNER OF RETIEF AND BERG STREET, DIRECT AND RETURN 3.2. FROM APPROVED TAXI RANK IN BERG STREET (RANK NO.2) TO APPROVED TAXI RANK IN MOPHELA (OUTBOUND) FROM BERG STREET RANK (NO. 2), RIGHT INTO EAST STREET, WHICH BECOMES ECHO ROAD, INTO AND ALONG ORTHMANN ROAD, INTO AND ALONG N3, INTO P385 AND INTO P430 AND PROCEED TO APPROVED TAXI RANK IN MOPHELA (AT THE CORNER OF MEYIWA ROAD AND SANKOTSHE AND MOPHELA ROAD), DIRECT AND RETURN</p>	



GAZETTE

REGION: ALL

GAZETTE PRINT DATE : 22 MAY 2015

GAZETTE EXPIRY DATE: 12 JUNE 2015

6.1.1.4	<p>4.FROM ESTON RANK (P21) TO MOPHELA (OUTBOUND) FROM APPROVED TAXI RANK IN ESTON (P21), TURN RIGHT INTO (D72) MOPHELA ROAD, VIA NJOBOKAZI DRIVE, PROCEED TO MOPHELA TAXI RANK (P430), ALTERNATIVELY, TURN RIGHT TO MEYIWA ROAD TO MCOYI AT MPUMALANGA TAXI RANK, DIRECT AND RETURN (INBOUND) FROM APPROVED TAXI RANK IN MOPHELA (430), INTO MOPHELA ROAD VIA NJOBOKAZI, INTO P489, PROCEED TOWARDS TAXI RANK AT ESTON (P21)</p>
6.1.1.5	<p>FROM ESTON TO MID ILLOVO (INBOUND) FROM APPROVED TAXI RANK IN ESTON (P21), TURN INTO R603, MID ILLOVO, PROCEED TO TAXI RANK AT SPAR, PASS ISMONT JABULA STORE AND KWA MATHIKANI STORE, DIRECT AND RETURN (OUTBOUND) FROM APPROVED TAXI RANK IN MID ILLOVO, INTO R603, PROCEED TOWARDS APPROVED TAXI RANK IN ESTON (P21), DIRECT AND RETURN</p>



GAZETTE

REGION: ALL

GAZETTE PRINT DATE : 22 MAY 2015

GAZETTE EXPIRY DATE: 12 JUNE 2015

1) APP0040237

GAZETTE NUMBER: LGKZNG05-2015-MAY

2) CABS (PTY)LTD MOZZIE ID NO. 972207807

3) P O BOX 140
UMNGENI PARK
DURBAN
4001

4) APPLICANT TYPE : NEW OPERATING LICENCE

5) IS STILL TO BE ACQUIRED

6.1.1.1 METERED TAXI

THE CONVEYANCE OF TAXI PASSENGERS FROM RANK 29 WITHIN THE MAGISTERIAL DISTRICT OF DURBAN TO POINTS WITHIN A RADIUS OF 50 KM THEREFROM AND RETURN TO RANK 29 WITHIN THE MAGISTERIAL DISTRICT OF DURBAN.



GAZETTE

REGION: ALL

GAZETTE PRINT DATE : 22 MAY 2015

GAZETTE EXPIRY DATE: 12 JUNE 2015

<p>1) APP0040238</p> <p>2) AR ZONDI ID NO. 5202275220082</p> <p>3) A299 MPUMALANGA T/SHIP MPUMALANGA 3700</p> <p>4) APPLICANT TYPE : NEW OPERATING LICENCE</p> <p>5) 1 x 12 (SEATED) 0 (STANDING)</p>	<p>GAZETTE NUMBER: LGKZNG05-2015-MAY</p>
<p>6.1.1.1</p>	<p>1. ESTON TAXI RANK (P21, OFF 489) TO RICHMOND RANK NO.2 – NELSON (INBOUND) FROM APPROVED TAXI RANK AT ESTON (P21), INTO P24, TURN LEFT TO R624 TO RICHMOND, TURN RIGHT TO R56 RICHMOND AND IXOPO MAIN ROAD, TURN LEFT TO SHEPSTONE STREET TO TOWN, TURN RIGHT TO CHILLY STREET, RIGHT INTO NELSON STREET TO APPROVED TAXI RANK IN RICHMOND (CORNER OF CHILLY STREET AND NELSON STREET), DIRECT AND RETURN (OUTBOUND) FROM APPROVED TAXI RANK IN RICHMOND (CORNER CHILLY STREET AND NELSON STREET), INTO NELSON STREET, INTO CHILLY STREET, LEFT INTO SHEPSTONE STREET, RIGHT INTO R56 RICHMOND AND IXOPO MAIN ROAD, INTO P24, PROCEED TO APPROVED TAXI RANK IN ESTON (P21), DIRECT AND RETURN</p>
<p>6.1.1.2</p>	<p>FROM ESTON TAXI RANK (P21) TO ISIPINGO (INBOUND) FROM APPROVED TAXI RANK AT ESTON (P21) INTO UMBUMBULU ROAD (R603), TURN LEFT AT FOLWENI OFF-RAMP AND INTO ISIPINGO, AT INTERSECTION OF ISIPINGO MAIN ROAD, TURN LEFT INTO ISIPINGO TAXI RANK, OPPOSITE ISIPINGO RAILWAY STATION, DIRECT AND RETURN (OUTBOUND) FROM APPROVED TAXI RANK IN ISIPINGO (OPPOSITE ISIPINGO RAILWAY STATION), TURN RIGHT INTO ISIPINGO INTERSECTION AND PROCEED TOWARDS UMBUMBULU ROAD (R603) AND PROCEED TO APPROVED TAXI RANK AT ESTON (P21), DIRECT AND RETURN</p>
<p>6.1.1.3</p>	<p>3. MOPHELA TO PIETERMARITZBURG 3.1. FROM MOPHELA TO APPROVED TAXI RANK IN BERG STREET RANK NO. 2 – BELOW RETIEF STREET (INBOUND) FROM APPROVED TAXI RANK IN MOPHELA WHICH IS SITUATED AT THE CORNER OF MEYIWA ROAD AND SANKOTSHE AND MOPHELA ROAD, INTO P430, INTO P385, WHICH BECOMES UITKOMST STREET, CROSS OVER TO VAN DE PLANK SQUARE (PICK UP PASSENGERS ONLY, NO OFF LOADING PASSENGERS), BACK ONTO R103 TOWARDS UMLAAS ROAD, TURN RIGHT INTO R603, TOWARDS UMLAAS ROAD AND JOIN N3, TURN LEFT INTO CHURCH STREET / OLD GREYTOWN ROAD (R33), TURN RIGHT INTO EAST STREET, TURN LEFT INTO PIETERMARITZ STREET, TURN RIGHT INTO PINE STREET, TURN RIGHT INTO BERG STREET, TO THE RANK AT THE CORNER OF RETIEF AND BERG STREET, DIRECT AND RETURN 3.2. FROM APPROVED TAXI RANK IN BERG STREET (RANK NO.2) TO APPROVED TAXI RANK IN MOPHELA (OUTBOUND) FROM BERG STREET RANK (NO. 2), RIGHT INTO EAST STREET, WHICH BECOMES ECHO ROAD, INTO AND ALONG ORTHMANN ROAD, INTO AND ALONG N3, INTO P385 AND INTO P430 AND PROCEED TO APPROVED TAXI RANK IN MOPHELA (AT THE CORNER OF MEYIWA ROAD AND SANKOTSHE AND MOPHELA ROAD), DIRECT AND RETURN</p>



GAZETTE

REGION: ALL

GAZETTE PRINT DATE : 22 MAY 2015

GAZETTE EXPIRY DATE: 12 JUNE 2015

6.1.1.4	<p>4.FROM ESTON RANK (P21) TO MOPHELA (OUTBOUND) FROM APPROVED TAXI RANK IN ESTON (P21), TURN RIGHT INTO (D72) MOPHELA ROAD, VIA NJOBOKAZI DRIVE, PROCEED TO MOPHELA TAXI RANK (P430), ALTERNATIVELY, TURN RIGHT TO MEYIWA ROAD TO MCOYI AT MPUMALANGA TAXI RANK, DIRECT AND RETURN (INBOUND) FROM APPROVED TAXI RANK IN MOPHELA (430), INTO MOPHELA ROAD VIA NJOBOKAZI, INTO P489, PROCEED TOWARDS TAXI RANK AT ESTON (P21)</p>
6.1.1.5	<p>FROM ESTON TO MID ILLOVO (INBOUND) FROM APPROVED TAXI RANK IN ESTON (P21), TURN INTO R603, MID ILLOVO, PROCEED TO TAXI RANK AT SPAR, PASS ISMONT JABULA STORE AND KWA MATHIKANI STORE, DIRECT AND RETURN (OUTBOUND) FROM APPROVED TAXI RANK IN MID ILLOVO, INTO R603, PROCEED TOWARDS APPROVED TAXI RANK IN ESTON (P21), DIRECT AND RETURN</p>
6.1.1.6	<p>CONDITIONS / RESTRICTIONS "1.PASSENGERS MAY BE PICKED UP AND / OR SET DOWN ONLY AT DESIGNATED TAXI RANKS OR TAXI STOPS, WHICH SHALL EXCLUDE BUS STOPS "2. SUBJECT TO CLAUSE 5, ON THE INBOUND TRIP TO PIETERMARITZBURG NO PASSENGERS MAY BE PICKED UP EN ROUTE FROM ENTERING ESTON UNTIL REACHING THE CORNER OF RETIEF AND BERG STREET TAXI RANK "3. ON THE RETURN TRIP TO MOPHELA, NO PASSENGERS MAY BE SET DOWN UNTIL LEAVING ESTON "4. ENTRY OR RANKING ON PRIVATE PROPERTY IS NOT PERMITTED WITHOUT THE WRITTEN PERMISSION OF THE LANDLORD, A COPY OF WHICH MUST BE SUPPLIED TO THE BOARD "5. WITHOUT HAVING ENTERED INTO AN AGREEMENT WITH OTHER OPERATORS ON A COMMON ROUTE AS CONTEMPLATED BY SECTION 88 (2) (B) OF ACT 22 OF 2000, THE PICKING UP OR SETTING DOWN OF PASSENGERS ON SUCH ROUTE IS NOT PERMITTED. A COPY OF SUCH AGREEMENT MUST BE SUPPLIED TO THE BOARD, IN PARTICULAR, HILTON COLLEGE, QUARRY CENTRE AND HILTON HOTEL"6. AT RANKS, WHETHER ON STREET OR OFF-STREET, ONLY THE TAXIS THAT CAN BE ACCOMMODATED IN THE DEMARCATED AREA MAY OCCUPY THE RANK, EXCESS VEHICLES MUST BE PARKED ELSEWHERE AT DESIGNATED HOLDING AREAS."7. RANK PERMITS OR LETTERS OF AUTHORITY MUST BE PRODUCED IN RESPECT OF ALL RANKS IN MUNICIPAL AREAS, IN PARTICULAR MAJOR TOWNS AND CITIES "8. THE ALLOCATION OF ANY ROUTE OR PORTION OF A ROUTE IS SUBJECT TO THE CONDITION THAT IT HAS BEEN APPROVED AND ALLOCATED IN GOOD FAITH AND THAT SUCH ROUTE WILL BE INVALID SHOULD IT TRANSPIRE THAT THE ROUTE OR PORTION T0 HEREOF WILL, OR HAS CAUSED CONFLICT DUE TO IT HAVING BEEN APPROVED BASED ON INCORRECT OR FALSE INFORMATION SUPPLIED TO THE BOARD, OR FALSE INFORMATION SUPPLIED TO THE BO1ARD, OR AS A RESULT OF AN ERROR, IN SUCH INSTANCE THE OPERATING LICENSE MUST BE RETURNED TO THE BOARD FOR CORRECTION" PONOLA - VRYHEID,2100HB2100M110052394,KZNBRCCEMP4459 PONOLA TO VRYHEID" FROM PONOLA TAXI RANK TURN LEFT INTO N2 AND RIGHT TO R66, PROCEED TO MAGUDU TOWN AND TURN RIGHT TO R60 AND PROCEED TO VRYHEID, R69, TURN INTO CHURCH STREET IN VRYHEID, TURN RIGHT INTO CICIL EMME STREET, TURN LEFT INTO UTRECHT STREET AND PROCEED TO VRYHEID TAXI RANK AND RETURN.",KZNBRCCEMP4460,PONGOLA TO DURBAN FROM PONOLA TAXI RANK, TURN RIGHT INTO AND ALONG N2, TO GOGELA, PROCEED TO HLUHLUWE , MTUBATUBA, EMPANGENI ON N2, LEAVING THE N2 AT MOUNT EDGEcombe, JOIN AND PROCEED ALONG R67, TURN RIGHT AT THE FIRST INTERSECTION TO ARGYLE ROAD, TURN RIGHT AT THE FIRST ROBOTS, PROCEED TO UMGENI ROAD AND TURN RIGHT TO DURBAN TAXI RANK AND RETURN."2,PONGOLA - NEWCASTLE,</p>

**GAZETTE**

REGION: ALL

GAZETTE PRINT DATE : 22 MAY 2015

GAZETTE EXPIRY DATE: 12 JUNE 2015

1) APP0040239	GAZETTE NUMBER: LGKZNG05-2015-MAY
2) INFYNT TOURS ID NO. 200805711823	
3) NO 1 AMY MEWS 19 DOWN AVENUE MONTCLAIR 4004	
4) APPLICANT TYPE : NEW OPERATING LICENCE	
5) IS STILL TO BE ACQUIRED	
6.1.1.1	TOURIST AND THEIR PERSONAL EFFECTS: FROM PLACE OF BUSINESS UNIT 46 MONTEREY 6 LAUNDER LANE MEERENSEE PRE ARRANGED TOURIST ATTRACTION WITHIN THE PROVINCE OF KWA ZULU/NATAL AND RETURN.



GAZETTE

REGION: ALL

GAZETTE PRINT DATE : 22 MAY 2015

GAZETTE EXPIRY DATE: 12 JUNE 2015

1) APP0040240	GAZETTE NUMBER: LGKZNG05-2015-MAY
2) LEDO TRAVEL ID NO. 201414828407	
3) 33 CRAFT AVENUE GLENWOOD DURBAN 4001	
4) APPLICANT TYPE : NEW OPERATING LICENCE	
5) IS STILL TO BE ACQUIRED	
6.1.1.1	TOURIST AND THE TORIST PERSONAL EFFECTS: FROM PLACE OF BUSINESS 320 WEST STREET DURBAN TO PRE ARRANGED TOURIST ATTRACTION WITHIN THE PROVINCE OF KWA ZULU/NATAL AND REPUBLIC OF SOUTH AFRICA AND RETURN.



GAZETTE

REGION: ALL

GAZETTE PRINT DATE : 22 MAY 2015

GAZETTE EXPIRY DATE: 12 JUNE 2015

1) APP0040244 2) MH DLOMO ID NO. 6606106000084 3) PO BOX1249 GREYTOWN 3250 4) APPLICANT TYPE : NEW OPERATING LICENCE 5) 1 x 15 (SEATED) 0 (STANDING)		GAZETTE NUMBER: LGKZNG05-2015-MAY
6.1.1.1	1. ESHANE TO GREYTOWN FROM SHANE VIA D1627 AND R74, PASS WELGEGUND GARAGE TO GREYTOWN TURN LEFT TO SURGENT STREET OFFLOAD AND LOAD PASSENGERS BACK TO SHANE VIA SAME ROUTE.	
6.1.1.2	2. MATIMATOLO TO PIETERMARITZBURG FROM MATIMATOLO VIA D1627, TURN LEFT TO R74, PASS WELGEGUND GARAGE, THROUGH GREYTOWN AND JOIN R33, PASS NEW HANOVER TO PIETERMARITZBURG, CHURCH STREET, TURN RIGHT TO PIETERMARITZ STREET TO CHURCH STREET TO RANK (KWAMDAPHUNA), OFFLOAD AND LOAD PASSENGERS BACK TO MATIMATOLO VIA SAME ROUTE (NO PICKING UP IN GREYTOWN)	
6.1.1.3	3. MATIMATOLO TO DURBAN FROM MATIMATOLO VIA D1627, TURN LEFT TO R74, PASS WELGEGUND GARAGE THROUGH GREYTOWN, JOIN R33, PASS NEW HANOVER, PASS PIETERMARITZBURG, JOIN N3 AGAIN TO DURBAN, OFFLOAD PASSENGERS TO BEREA STREET AND LOAD BACK TO MATIMATOLO VIA SAME ROUTE.(NO PICKING UP IN GREYTOWN)	
6.1.1.4	4. ESHANE TO KRANSKOP FROM SHANE VIA D1627 PASS AHRENS TURN RIGHT TO R74, TURN LEFT TO KRANSKOP , TURN LEFT TO THE RANK OFFLOAD AND LOAD PASSENGERS BACK TO MATIMATOLO VIA SAME ROUTE.	



GAZETTE

REGION: ALL

GAZETTE PRINT DATE : 22 MAY 2015

GAZETTE EXPIRY DATE: 12 JUNE 2015

6.1.1.5	5. RIETVLEI TO PIETERMARITZBURG FROM RIET VLEI TAXI RANK VIA R74, PASS HOWICK TO N3 TO PIETERMARITZBURG, BY CHURCH STREET AND TURN LEFT TO PIETERMARITZ STREET AND AGAIN TO CHURCH STREET TO KWAMDAPHUNA RANK WHERE WE OFFLOAD AND LOAD PASSENGERS BACK TO RIETVLEI.
6.1.1.6	6. NTEMBENI TO GREYTOWN FROM NTEMBISWENI VIA D1327 TO R74 PASS WELGEGUND GARAGE TO GREYTOWN TURN LEFT TO MATLAND STREET RIGHT INTO SURGENT STREET TO THE RANK OFF LOAD AND LOAD BACK TO MATIMATOLO VIA SAME ROUTE.
6.1.1.7	7. MBALANE TO GREYTOWN FROM MBALANE VIA D21 PASS GREYTOWN TURN TO R622 TO GREYTOWN TURN RIGHT TO DURBAN STREET RIGHT INTO BELL STREET LEFT INTO SURGE3NT STREET LOAD BACK TO MBALANE VIA SAME ROUTE.
6.1.1.8	8. MATIMATOLO TO JOHANNESBURG FROM MATIMATOLO VIA R74 THROUGH GREYTOWN, MUDEN, WEENEN, COLENZO TO N3 PASS HARRISMITH TO JOHANNESBURG TURN HARROW ROAD TAKE LEFT TO WANDERERS STREET OFF LOAD AND LOAD BACK TO MATIMATOLO VIA SAME ROUTE.



GAZETTE

REGION: ALL

GAZETTE PRINT DATE : 22 MAY 2015

GAZETTE EXPIRY DATE: 12 JUNE 2015

1) APP0040211	GAZETTE NUMBER: LGKZNG05-2015-MAY
2) MHLONGO VM ID NO. 6701085290085	
3) J1129 NQAYI RD KWAMASHU 4360	
4) APPLICANT TYPE : NEW OPERATING LICENCE	
5) IS STILL TO BE ACQUIRED	
6.1.1.1	<p>ROUTE 1.A KWA-MASHU TOWNSHIP TO DURBAN INWARDS: FROM KWA-MASHU TAXI RANK TO DURBAN KWA-MASHU TAXI RANK, INTO MALANDELA ROAD, INTO INANDA ROAD, INTO INANDA HIGHWAY, RIGHT INTO N2, INTO WESTERN FREEWAY (N3) ALONG THE WESTERN FREEWAY (N3), LEFT INTO BEREA ROAD NORTH, INTO OLD DUTCH ROAD, ALICE STREET, RIGHT INTO GREY STREET, LEFT INTO COMMERCIAL, LEFT INTO FIELD STREET TO SOLDIER'S WAY TAXI RANK. ALTERNATIVELY: FROM COMMERCIAL ROAD, RIGHT INTO GARDNER STREET, RIGHT INTO PINE STREET TO WESTERN FREEWAY. OUTWARDS: FROM DURBAN BACK TO KWA-MASHU FROM SOLDIER'S WAY TAXI RANK, TO FIELD STREET, LEFT INTO LEOPOLD STREET, TO CANONGATE ROAD, INTO WESTERN FREEWAY (N3), INTO N2, INANDA ROAD OFF-RAMP, INANDA HIGHWAY, MALANDELA ROAD.</p>
6.1.1.2	<p>ROUTE 2.A FROM KWAMASHU SECTIONS C, D, & B, K & J AND L & M TO DURBAN 2.1 C, D & B:</p> <p>UBUBANE ROAD, RIGHT INTO ISIGWEGWE ROAD, INTO ISIPINGO ROAD, LEFT INTO AMANZIMTOTI ROAD, LEFT INTO MALANDELA ROAD, INTO INANDA ROAD, INTO INANDA HIGHWAY, RIGHT INTO N2, INTO WESTERN FREEWAY (N3) ALONG WESTERN FREEWAY (N3), LEFT TO BEREA ROAD NORTH, OLD DUTCH ROAD, ALICE STREET, RIGHT INTO GREY STREET, LEFT INTO COMMERCIAL, LEFT INTO FIELD TO SOLDIER'S WAY TAXI RANK. ALTERNATIVELY: FROM COMMERCIAL ROAD, RIGHT GARDNER STREET, RIGHT INTO PINE STREET INTO WESTERN FREEWAY. ALTERNATIVELY: MALANDELA ROAD, M25, AND N2, INTO WESTERN FREEWAY (N3).</p> <p>2.2 K & J NKNJANE ROAD, LEFT INTO SIGWACA ROAD, RIGHT INTO PHOTHWE ROAD, RIGHT INTO MPANGELE ROAD, LEFT INTO MCAKA ROAD, LEFT INTO MKHIWANE ROAD, RIGHT INTO NYALA ROAD, INTO UNDLONDLO ROAD, RIGHT INTO MALANDELA ROAD, INANDA ROAD, INTO INANDA HIGHWAY, RIGHT INTO N2 INTO WESTERN FREEWAY (N3) EAST BOUND, ALONG TO WESTERN FREEWAY (N3), LEFT TO BEREA ROAD NORTH, INTO OLD DUTCH ROAD, ALICE STREET, RIGHT INTO GREY STREET, LEFT INTO COMMERCIAL, LEFT INTO FIELD, TO SOLDIER'S WAY TAXI RANK. ALTERNATIVELY: FROM COMMERCIAL ROAD, RIGHT INTO GARDNER STREET, RIGHT INTO PINE STREET TO WESTERN FREEWAY. ALTERNATIVELY: MALANDELA ROAD, M25, AND N2, INTO WESTERN FREEWAY (N3).</p> <p>2.3. L & M: BHEJANE ROAD, RIGHT INTO HLOBANE ROAD, LEFT INTO LUTHULI ROAD, RIGHT INTO ZULU ROAD, LEFT INTO NTOMBELA ROAD, RIGHT INTO MALANDELA ROAD, INTO INANDA ROAD, INTO INANDA HIGHWAY, RIGHT INTO N2 WESTERN FREEWAY (N3) EAST BOUND, ALONG TO WESTERN FREEWAY (N3), LEFT TO BEREA ROAD, INTO OLD DUTCH ROAD, ALICE STREET, RIGHT INTO GREY STREET, LEFT INTO COMMERCIAL, LEFT INTO FIELD STREET, TO SOLDIER'S WAY TAXI RANK. ALTERNATIVELY: FROM COMMERCIAL ROAD, RIGHT INTO GARDNER STREET, RIGHT INTO PINE STREET TO WESTERN FREEWAY. ALTERNATIVELY: MALANDELA ROAD, M25, AND N2, INTO WESTERN FREEWAY (N3). ALTERNATIVELY: NYALA ROAD, LEFT INTO PHITHI, INTO MDONI ROAD, NYALA, INTO MBONDWE ROAD, RIGHT INTO SIBISI ROAD, INTO MKHWANAZI ROAD, LEFT INTO MAKHATHINI ROAD, LEFT INTO MLANGENI ROAD, LEFT INTO NTOMBELA ROAD INTO INANDA ROAD, INTO INANDA HIGHWAY, RIGHT INTO N2 INTO WESTERN FREEWAY (N3) EAST BOUND, ALONG TO WESTERN FREEWAY (N3), LEFT TO BEREA ROAD NORTH, INTO OLD DUTCH ROAD, ALICE STREET, RIGHT INTO GREY STREET, LEFT INTO COMMERCIAL, LEFT INTO FIELD STREET, TO SOLDIER'S WAY TAXI RANK. ALTERNATIVELY: FROM COMMERCIAL ROAD, RIGHT INTO GARDNER STREET, RIGHT INTO PINE STREET TO WESTERN FREEWAY.</p>



GAZETTE

REGION: ALL

GAZETTE PRINT DATE : 22 MAY 2015

GAZETTE EXPIRY DATE: 12 JUNE 2015

6.1.1.3	<p>ROUTE 3 A FROM APPROVED TAXI RANK IN KWA-MASHU TO APPROVED TAXI RANK IN PINETOWN VIA BESTER, CROSSROADS DIRECT AND RETURN. ALONG MALANDELA ROAD, LEFT INTO BHEJANE ROAD, ALONG BHEJANE ROAD, LEFT INTO SIBISI ROAD, RIGHT INTO NYALA ROAD, RIGHT INTO BHUNGEZI ROAD, RIGHT INTO NTUZUMA ACCESS, RIGHT INTO M25 ON- RAMP AND PROCEED TO BESTER'S TAXI RANK. ALONG MALANDELA ROAD, LEFT INTO BHEJANE ROAD, RIGHT INTO ZULU ROAD, LEFT INTO NTOMBELA ROAD, LEFT INTO MALANDELA ROAD AND PROCEED TO CROSSROADS TAXI RANK. FROM THE RANK AT KWA-MASHU STATION ALONG ANY OF THE ROUTES ABOVE INTO AND ALONG MALANDELA ROAD, INTO INANDA ROAD, RIGHT INTO THE N2, RIGHT INTO M19, ALONG THE M19, INTO ST.JOHN AVENUE, RIGHT INTO OLD MAIN ROAD (M31), LEFT INTO CROMPTON ROAD, RIGHT INTO HILL STREET AND PROCEED TO THE TAXI RANK.</p>
6.1.1.4	<p>ROUTE 4.A. FROM APPROVED TAXI RANK IN KWA-MASHU TO APPROVED TAXI RANK IN STANGER VIA VERULAM ALONG MALANDELA ROAD, RIGHT INTO M25, LEFT INTO THE N2, ALONG THE N2 LEFT INTO M41, ALONG THE M41 RIGHT INTO WICK STREET, LEFT INTO IRELAND STREET, RIGHT INTO WICK STREET, RIGHT INTO R102, PROCEED ALONG R102, PROCEED ALONG R102 TO STANGER DIRECT AND RETURN.</p>
6.1.1.5	<p>ROUTE 6.A. KWA-MASHU TO VERULAM VIA GHANDI HOSPITAL KWA-MASHU STATION, INTO MALANDELA ROAD, INTO HUNSLET ROAD, RIGHT INTO ABERDARE DRIVE, LEFT INTO PHOENIX HIGHWAY, LEFT INTO R102, ALONG R102, RIGHT INTO WICKS STREET, LEFT INTO IRELAND STREET, RIGHT INTO MOSS STREET RIGHT INTO WICKS STREET, LEFT INTO R102, ALONG R102, RIGHT INTO NORTHERN DRIVE, RIGHT INTO PHOENIX HIGHWAY, RIGHT INTO INDUSTRIAL PARK ROAD, INTO NTUZUMA ACCESS ROAD, LEFT INTO BHUNGEZI ROAD, LEFT INTO NYALA, RIGHT INTO BHEJANE ROAD AND PROCEED TO THE RANK ON MALANDELA ROAD AT KWA-MASHU STATION.</p>
6.1.1.6	<p>ROUTE 7.A. KWA-MASHU TAXI RANK TO POINT INWARDS: FROM KWA-MASHU TAXI RANK INTO MALANDELA ROAD, INTO M25 INTO NORTH COAST ROAD, INTO UMGENI ROAD, LEFT INTO ARGYLE ROAD, RIGHT INTO BRICKHILL ROAD, INTO POINT ROAD, DIRECT AND RETURN. OUTWARDS: FROM POINT ROAD, RIGHT INTO BAY TERRACE ROAD, RIGHT INTO STANGER STREET, INTO ARGYLE ROAD, INTO UMGENI ROAD, INTO M25, LEFT INTO MALANDELA ROAD, INTO KWA-MASHU TAXI RANK.</p>



GAZETTE

REGION: ALL

GAZETTE PRINT DATE : 22 MAY 2015

GAZETTE EXPIRY DATE: 12 JUNE 2015

6.1.1.7	<p>ROUTE 8.A.</p> <p>KWA-MASHU TAXI RANK TO KWAMASHU B & D ROUTES</p> <p>FROM KWA-MASHU B RANK TO KWA-MASHU TAXI RANK (UMSUNDUZI ROAD) INTO AMANZIMTOTI ROAD, UBUBANE ROAD, LEFT INTO ISIHLABELELO ROAD, LEFT INTO SIKHINDI ROAD, LEFT INTO GIYA ROAD, RIGHT INTO</p> <p>PHEPHELO ROAD, RIGHT INTO MQHINO ROAD, RIGHT INTO THABATHA ROAD, RIGHT INTO SIKHINDI ROAD AND BACK TO ISIHLABELELO ROAD, VIA UMBANDO ROAD, INTO SIGWEGWE ROAD, INTO UMSUNDUZI ROAD TO KWA-MASHU TAXI RANK (UMSUNDUZI RANK) AND BACK WITH THE SAME ROUTE TO C,B & D.</p>
6.1.1.8	<p>ROUTE 9.A.</p> <p>CROSSROADS TAXI RANK TO KWA-MASHU STATION VIA C & D</p> <p>1. FROM CROSSROADS TAXI RANK TO C & D VIA MALANDELA ROAD, INTO UBUBANE ROAD, RIGHT INTO SIGWEGWE ROAD, LEFT INTO INGOME ROAD, RIGHT INTO AMANZIMTOTI ROAD, RIGHT INTO ISIPINGO ROAD AND RETURN BACK ALONG THE SAME ROUTE.</p> <p>2. FROM CROSSROADS TAXI RANK TO KWA-MASHU STATION VIA MALANDELA ROAD, RIGHT INTO NTOMBELA ROAD, RIGHT INTO ZULU ROAD, LEFT INTO LUTHULI ROAD, RIGHT INTO NDLONDLO ROAD, RIGHT INTO HLOBANI ROAD, LEFT INTO BHEJANE ROAD INTO KWA-MASHU TAXI RANK (MALANDELA ROAD) AND RETURN ALONG THE SAME ROUTE.</p>
6.1.1.9	<p>ROUTE 10.A. KWA-MASHU TAXI RANK TO L & M (WITHIN TOWNSHIP)</p> <p>10.1. FROM KWA-MASHU TO CROSSROADS</p> <p>KWA-MASHU TAXI RANK TO CROSSROAD VIA MALANDELA ROAD, LEFT INTO BHEJANE ROAD, RIGHT INTO HLOBANE ROAD, LEFT INTO NDLONDLO ROAD, LEFT INTO LUTHULI ROAD, RIGHT INTO ZULU ROAD, LEFT INTO NTOMBELA ROAD INTO MALANDELA ROAD (CROSSROAD TAXI RANK).</p> <p>10.2 FROM KWA-MASHU TO M SECTION (NHLUNGWANE)</p> <p>FROM KWA-MASHU TAXI RANK VIA MALANDELA ROAD LEFT INTO BHEJANE ROAD, LEFT INTO NYALA ROAD LEFT INTO MPUKANE ROAD, RIGHT INTO NYALA ROAD, LEFT INTO BUNGEZI ROAD, RIGHT INTO NTUZUMA ACCESS ROAD, RIGHT INTO M25, INTO BESTER TAXI RANK AND RETURN ALONG THE SAME ROUTE.</p> <p>10.3 FROM KWA-MASHU TO BESTER</p> <p>FROM KWA-MASHU TAXI RANK TO BESTER VIA MALANDELA ROAD, INTO BHEJANE ROAD, LEFT INTO SIBISI ROAD, RIGHT INTO NYALA ROAD, RIGHT INTO BUNGEZI ROAD, RIGHT INTO NTUZUMA ACCESS ROAD, TO BESTER RANK AND RETURN ALONG THE SAME ROUTE.</p> <p>10.4 FROM KWA-MASHU TO L SECTION</p> <p>KWA-MASHU TAXI RANK INTO MALANDELA ROAD, INTO BHEJANE ROAD, LEFT INTO NYALA ROAD, INTO MBONDWE ROAD, RIGHT INTO INGCEBO DRIVE, LEFT INTO IMBONDWE ROAD, LEFT INTO PHITHI ROAD, DIRECT AND RETURN.</p> <p>10.5 FROM KWA-MASHU TAXI RANK TO N SECTION</p> <p>FROM KWA-MASHU TAXI RANK INTO MALANDELA ROAD, INTO BHEJANE ROAD, LEFT INTO NYALA ROAD, INTO UNDIYAZANA DRIVE, LEFT INTO MBONDWE ROAD, LEFT INTO EGUGWINI STREET, LEFT INTO UMATHINTA DRIVE, LEFT INTO IBOHLOLOLO DRIVE, AND RETURN ALONG THE SAME ROUTE.</p> <p>10.6 KWA-MASHU TAXI RANK TO K & J</p> <p>FROM KWA-MASHU TAXI RANK INTO MALANDELA ROAD, RIGHT INTO MKHIWANE ROAD, LEFT INTO MCAKA ROAD, RIGHT INTO MPANGELE ROAD, LEFT INTO POTHWE ROAD, LEFT INTO QOPHAMUTHI ROAD, LEFT INTO SAGWACA ROAD, RIGHT INTO NKONJANE ROAD LEFT INTO MALANDELA ROAD, AND RETURN TO THE RANK.</p>



GAZETTE

REGION: ALL

GAZETTE PRINT DATE : 22 MAY 2015

GAZETTE EXPIRY DATE: 12 JUNE 2015

1) APP0040213	GAZETTE NUMBER: LGKZNG05-2015-MAY
2) IP KHUMALO ID NO. 6504185642084	
3) PO BOX65	
WINKLESPRUIT	
KWAZULU-NATAL	
4145	
4) APPLICANT TYPE : NEW OPERATING LICENCE	
5) 1 x 14 (SEATED) 0 (STANDING)	
6.1.1.1	<p>ROUTE 1.</p> <p>WINKLESPRUIT TO ADAMS MISSION:</p> <p>1.1. ADAMS MISSION TAXI RANK: FROM RANK SITUATED IN THE CORNER OF WINKLESPRUIT ROAD (R102) INTERSECTION WITH MAYORS MEWS INTO AND ALONG KINGSWAY ROAD TO ITS JUNCTION WITH R603, LEFT INTO R603 TO ITS JUNCTION WITH P242 AND RIGHT INTO RANK P242 TO ADAMS MISSION AT THE CORNER OF P242 AND KWAMAKHUTHA ACCESS ROAD AND RETURN ALONG THE SAME ROUTE TO WINKLESPRUIT TAXI RANK.</p> <p>1.2. DIPHINI TAXI RANK: FROM RANK SITUATED ON THE CORNER OF WINKLESPRUIT ROAD (R102) INTERSECTION WITH MAYORS MEWS INTO AND ALONG KINGSWAY ROAD (R102) TO ITS JUNCTION WITH R603, LEFT INTO R603 TO ITS JUNCTION WITH ROAD D995, RIGHT TO DIPHINI RANK ON D995, PROCEED ON D995 INTO P242 WITH ITS JUNCTION WITH R603 AND RETURN ALONG THE SAME ROUTE TO WINKLESPRUIT TAXI RANK.</p>
6.1.1.2	<p>MASHUWASE TAXI RANK: 2.1. FROM RANK SITUATED ON THE CORNER OF WINKLESPRUIT ROAD (R102) INTERSECTION WITH MAYORS MEWS INTO AND ALONG KINGSWAY ROAD TO ITS JUNCTION WITH R603, LEFT INTO R603, LEFT INTO P197-3, RIGHT INTO ROAD A 873 TO MASHUWASE TAXI RANK AND RETURN ALONG THE SAME ROUTE IN REVERSE. 2.2. P197-3 TO KARRIDENE LEFT INTO LONG ROAD BECOMING LOWER ILLOVO ROAD, LEFT INTO WINKLESPRUIT ROAD TO WINKLESPRUIT RANK AT CORNER WITH MAYORS MEWS 2.3. FROM RANK INTO ROAD R603, RIGHT INTO P197-3, TO ITS JUNCTION WITH ROAD A876, RIGHT INTO A876, RIGHT INTO A700 TO ITS JUNCTION WITH P728 AT RANK AND RETURN ALONG THE SAME ROUTE OR ALTERNATIVELY P197-3 LEFT INTO LONG ROAD, LOWER ILLOVO ROAD TO ITS JUNCTION WITH WINKLESPRUIT ROAD AT KARREDENE, LEFT INTO WINKLESPRUIT ROAD AND PROCEED TO THE TAXI RANK.</p>
6.1.1.3	<p>ROUTE 3.</p> <p>KINGSWAY / KINGSBURGH :ALONG ROAD R603 LEFT INTO ALMOND ROAD LEFT INTO KINGSWAY ROAD OR ALTERNATIVELY LEFT INTO WHITFIELD DRIVE, LEFT INTO ASHLEY ROAD INTO UMDONI GR, RIGHT INTO ALMOND ROAD, LEFT INTO KINGSWAY ROAD AND RETURN TO RANK AT CORNER OF R102 AND MAYORS MEWS.</p>
6.1.1.4	<p>ROUTE 5.</p> <p>ISIPINGO (PROSPECTON) :</p> <p>5.1. FROM THE WINKLESPRUIT TAXI RANK, INTO AND ALONG KINGSWAY ROAD (R102), BECOMING PROSPECTON ROAD, RIGHT INTO JOYNER ROAD, LEFT INTO THE AVENUE EAST BECOMING BALTEX ROAD, LEFT INTO JEFFLES ROAD, RIGHT OLD MAIN ROAD, RIGHT INTO JADWAT STREET, LEFT INTO KAJEE STREET RANK AND RETURN ALONG THE SAME ROUTE IN REVERSE .</p> <p>5.2. ALTERNATIVE LEFT JOYNER ROAD OFF ? RAMP FROM N2 INTO JEFFLES ROAD BECOMING WILCOX ROAD, LEFT INTO PROSPECTON ROAD, LEFT INTO OLD MAIN ROAD, RIGHT INTO JADWAT STREET, LEFT KAJEE STREET TO RANK AND RETURN ALONG THE SAME ROUTE IN REVERSE.</p>

CONTINUES ON PAGE 897 - PART 8



KwAZULU-NATAL PROVINCE
KwAZULU-NATAL PROVINSIE
ISIFUNDAZWE sAKwAZULU-NATALI

Provincial Gazette • Provinsiale Koerant • Igazethi Yesifundazwe

GAZETTE EXTRAORDINARY—BUITENGEWONE KOERANT—IGAZETHI EYISIPESHELI

(Registered at the post office as a newspaper) • (As 'n nuusblad by die poskantoor geregistreer)
(Irejistiwee njengephephandaba eposihhovisi)

PIETERMARITZBURG


Vol. 9

13 AUGUST 2015
13 AUGUSTUS 2015
13 KUNCWABA 2015

No. 1465

PART 8 OF 16

We all have the power to prevent AIDS



**AIDS
HELPLINE**

0800 012 322

DEPARTMENT OF HEALTH

Prevention is the cure

N.B. The Government Printing Works will not be held responsible for the quality of "Hard Copies" or "Electronic Files" submitted for publication purposes

ISSN 1994-4558



9 771994 455008

01465





GAZETTE

REGION: ALL

GAZETTE PRINT DATE : 22 MAY 2015

GAZETTE EXPIRY DATE: 12 JUNE 2015

- | | |
|---------|--|
| 6.1.1.5 | <p>WINKELSPRUIT TO ADAMS MISSION:
FROM RANK SITUATED IN THE CORNER OF WINKELSPRUIT ROAD (R102) INTERSECTION WITH MAYORS
MEWS INTO AND ALONG KINGSWAY ROAD TO ITS JUNCTION WITH R603, LEFT INTO R603 TO ITS
JUNCTION WITH P242 AND RIGHT INTO RANK P242 TO ADAMS MISSION AT THE CORNER OF P242 AND
KWAMAKHUTHA ACCESS ROAD AND RETURN ALONG THE SAME ROUTE TO WINKELSPRUIT TAXI RANK.</p> |
|---------|--|

**GAZETTE**

REGION: ALL

GAZETTE PRINT DATE : 22 MAY 2015

GAZETTE EXPIRY DATE: 12 JUNE 2015

- | | |
|--|-----------------------------------|
| 1) APP0040215 | GAZETTE NUMBER: LGKZNG05-2015-MAY |
| 2) NJ OOSTHUIZEN ID NO. 5708255218086 | |
| 3) 4 GEORGE STREET
PORT SHEPSTONE
4240 | |
| 4) APPLICANT TYPE : NEW OPERATING LICENCE | |
| 5) 1 x 15 (SEATED) 0 (STANDING) | |

6.1.1.1 TOURIST AND THEIR PERSONAL EFFECTS:

FROM PLACE OF BUSINESS 4 GEORGE STREE PORT SHEPSTONE TO PRE ARRANGED TOURIST ATTRACTION WITHIN THE PROVINCE OF KWA ZULU/NATAL AND REPUBLIC OF SOUTH AFRICA AND RETURN.

**GAZETTE**

REGION: ALL

GAZETTE PRINT DATE : 22 MAY 2015

GAZETTE EXPIRY DATE: 12 JUNE 2015

1) APP0040216	GAZETTE NUMBER: LGKZNG05-2015-MAY
2) NJ OOSTHUIZEN ID NO. 5708255218086	
3) 4 GEORGE STREET PORT SHEPSTONE 4240	
4) APPLICANT TYPE : NEW OPERATING LICENCE	
5) 1 x 15 (SEATED) 0 (STANDING)	
6.1.1.1	TOURIST AND THEIR PERSONAL EFFECTS: FROM PLACE OF BUSINESS 4 GEORGE STREET TO PRE ARRANGED TOURIST ATTRACTION WITHIN THE PROVINCE OF KWA ZULU/NATAL AND REPUBLIC OF SOUTH AFRICA AND RETURN.



GAZETTE

REGION: ALL

GAZETTE PRINT DATE : 22 MAY 2015

GAZETTE EXPIRY DATE: 12 JUNE 2015

1)	APP0040219	GAZETTE NUMBER: LGKZNG05-2015-MAY
2)	M ZWANE ID NO. 4711155187089	
3)	P.O BOX 19 EMONDLO 3105	
4)	APPLICANT TYPE : NEW OPERATING LICENCE	
5)	1 x 15 (SEATED) 0 (STANDING)	
6.1.1.1	ROUTE 2. MONDLO TO DURBAN STARTING POINT: MONDLO TAXI RANK, RIGHT TO 3RD AVENUE, PICKING UP FROM ALL WARDS, JOINING P463, TURN RIGHT TO R34, PASS GLUCKSTADT TO MELMOTH, JOINING R68 TO NDUNDULU TO NKWALINI TO ESHOWE, TO GINGINDLOVU, RIGHT TO DOKODWENI TO N2, MANDINI TO ULTRA CITY STOP FOR REFRESHMENTS, START BACK TO N2, PASS STANGER, LEFT TO BALLITO, RIGHT TO M4, PASS UMHLAGA ROCKS, RIGHT TO ARGYLE, LEFT TO UMNENI ROAD, OFFLOAD PASSENGERS AT DURBAN STATION, PROCEED AND TURN RIGHT TO BEREA ROAD TO N3, RIGHT OLD MAIN ROAD TO HILL STREET PINETOWN TAXI RANK, AND BACK TO EMONDLO TAXI RANK, THE SAME ROUTE	
6.1.1.2	ROUTE 3. MONDLO TO DUNDEE STARTING POINT: MONDLO TAXI RANK, LEFT TO 3RD AVENUE TO GOBINSIMBBI, PICKING UP PASSENGERS, JOINING P411 ROAD, PASS POLICE STATION TO GRACE, RIGHT TURN TO P54 TO BLOOD RIVER, TURN LEFT TO R33 TO KINGSLEY, TAYSIDE, PROCEED WITH R33 / R68 TO DUNDEE TAXI RANK AND BACK THE SAME ROUTE WITH PASSENGERS.	
6.1.1.3	ROUTE 5. MONDLO TO NEWCASTLE STARTING POINT: MONDLO TAXI RANK, LEFT TO 3RD AVENUE, RIGHT TO GOBINSIMBI STREET, PASS POLICE STATION, PROCEED TO P411, RIGHT TO P54, PASS BLOOD RIVER STORE, CROSS R33 TO R34, TURN LEFT TO R37, PASS NINE MILE, LEFT TO N11, TURN TO ALLEN STREET AT THE LAST ROBOT, TURN LEFT AND RIGHT TO NEWCASTLE TAXI RANK AND RETURN WITH PASSENGERS THE SAME ROUTE.	
6.1.1.4	ROUTE 6: MONDLO TO NQUTU STARTING POINT: MONDLO TAXI RANK, LEFT TO 3RD AVENUE TO GOBINSIMBI, PROCEED TO P258, PASS KWAMANYATHI BOTTLE STORE, PASS NTABABOMVU, TURN LEFT TO P54, PROCEED TO NQUTU, TURN LEFT TO TAXI RANK, RETURN BACK WITH PASSENGERS THE SAME ROUTE.	



GAZETTE

REGION: ALL

GAZETTE PRINT DATE : 22 MAY 2015

GAZETTE EXPIRY DATE: 12 JUNE 2015

6.1.1.5	<p>ROUTE 7. MONDLO TO NCOME PRISON FROM MONDLO TAXI RANK, PICK UP PASSENGERS, TURN RIGHT TO 3RD AVENUE, RIGHT TO GOBINSIMBI STREET, PASS MONDLO POLICE STATION TO P258, RIGHT P54, RIGHT TO D1311, OFF LOAD AND LOAD PASSENGERS, BACK TO P54 TO BLOOD RIVER STORE, OFF LOAD AND LOAD PASSENGERS, RIGHT TO R34, JOIN CHURCH STREET, LEFT TO LANDROS STREET, RIGHT TO SHOPRITE TAXI RANK, OFF LOAD PASSENGERS AND LOAD PASSENGERS, RETURN TO MONDLO TAXI RANK, THE SAME ROUTE</p>
6.1.1.6	<p>ROUTE 8. MVUZINI TO VRYHEID FROM MVUZINI TAXI RANK, TURN LEFT TO UNNAMED DIRT ROAD, PASS EMADRESINI, PASS KWA MCHINSWAQNE CEMETRYU, PROCEED TO 3RD AVENUE TO P463, PICKING UP PASSENGERS ON ALL MONDLO WARDS, LEFT TO R34, RIGHT TO CRESCENT STREET, PASS MPOFINI SECONDARY SCHOOL, PASS VRYHEID STATION, PROCEED TO CHURCH STREET, RIGHT TO LANDROS STREET, RIGHT TO SHOPRITE TAXI RANK, BACK TO MVUZINI TAXI RANK THE SAME ROUTES</p>
6.1.1.7	<p>ROUTE 9. MONDLO TO MHLONGO FARM FROM MONDLO TAXI RANK, PICK UP PASSENGERS, TURN RIGHT TO 3RD AVENUE, LEFT TO GOBINSIMBI STREET, JOIN P258, LEFT D1360, LEFT TO D238, CONTINUE TO MHLONGO FARM TAXI RANK, OFF LOAD AND LOAD PASSENGERS, RETURN BACK TO MONDLO THE SAME ROUTES</p>
6.1.1.8	<p>ROUTE 10: MONDLO TO BLOODRIVER FROM MONDLO TAXI RANK, PICK UP PASSENGERS, TURN RIGHT INTO 3RD AVENUE, TURN LEFT INTO GOBINSIMBI STREET, PASS POLICE STATION INTO P258, PASS GRACE, RIGHT P54, LEFT INTO BLOOD RIVER TAXI RANK, OFF LOAD AND PICK UP PASSENGERS, RETURN BACK TO MONDLO TAXI RANK ALONG THE SAME ROUTE.</p>



GAZETTE

REGION: ALL

GAZETTE PRINT DATE : 22 MAY 2015

GAZETTE EXPIRY DATE: 12 JUNE 2015

6.1.1.9	<p>ROUTE 11: MONDLO TO MVUNYANE FROM MONDLO TAXI RANK, LOAD PASSENGERS, RIGHT TO 3RD AVENUE, TURN LEFT TO GOBINSIMBI STREET, JOIN P258, LEFT TO P199, LEFT TO D1303, TURN RIGHT TO D1309, LEFT A3470 TO MVUNYANE, OFF LOAD AND LOAD PASSENGERS, RETURN TO MONDLO TAXI RANK VIA THE SAME ROUTES.</p>
---------	---

**GAZETTE**

REGION: ALL

GAZETTE PRINT DATE : 22 MAY 2015

GAZETTE EXPIRY DATE: 12 JUNE 2015

- | | |
|---|--|
| 1) APP0040251 | GAZETTE NUMBER: LGKZNG05-2015-MAY |
| 2) JX XOLANI ID NO. 6602075052081 | |
| 3) 166 JUBILEE STREET
PO SOBANTU VILLAGE
3210 | |
| 4) APPLICANT TYPE : NEW OPERATING LICENCE | |
| 5) IS STILL TO BE ACQUIRED | |
| 6.1.1.1 | FROM HOUSE 166 JUBILEE STREET, SOBANTU VILLAGE, PIETERMARITZBURG TO POINTS WITHIN A RADIUS OF 50 (FIFTY) KILOMETERES THEREFROM AND RETURN. |



GAZETTE

REGION: ALL

GAZETTE PRINT DATE : 22 MAY 2015

GAZETTE EXPIRY DATE: 12 JUNE 2015

1) APP0040252		GAZETTE NUMBER: LGKZNG05-2015-MAY
2) JX XOLANI ID NO. 6602075052081		
3) 166 JUBILEE STREET SOBANTU VILLAGE PIETERMARITZBURG 3210		
4) APPLICANT TYPE : NEW OPERATING LICENCE		
5) IS STILL TO BE ACQUIRED		
6.1.1.1	FROM HOUSE 166 JUBILEE STREET, SOBANTU VILLAGE, PIETERMARITZBURG TO POINTS WITHIN A RADIUS OF 50 (FIFTY) KILOMETERES THEREFROM AND RETURN.	



GAZETTE

REGION: ALL

GAZETTE PRINT DATE : 22 MAY 2015

GAZETTE EXPIRY DATE: 12 JUNE 2015

<p>1) APP0040253</p> <p>2) SIMO FRANCE ZULU ID NO. 6708315259087</p> <p>3) TAXI BUSINESS P.O. BOX 1581 NONGOMA 3950</p> <p>4) APPLICANT TYPE : NORMAL TRANSFER</p> <p>5) 1 x 12 (SEATED) STANDING CAPACITY IS STILL TO BE ACQUIRED</p>	<p>GAZETTE NUMBER: LGKZNG05-2015-MAY</p>
<p>6.1.1.1</p>	<p>ROUTE 1 NONGOMA TAXI ASSOCIATION FROM NONGOMA TO DURBAN</p> <p>FROM AN APPROVED NONGOMA TAXI RANK, TURN RIGHT TO NONGOMA MAIN ROAD INTO R66, PROCEED ALONG R66 AND PASS ULUNDI AND MELMOTH (NO DROP OR PICK UP WILL BE MADE). PROCEED INTO R34 AND PASS NDUNDULU AND TURN RIGHT INTO R66 AND PASS ESHOWE. FROM ESHOWE TOWN TURN LEFT TO TOTAL GARAGE (WHICH IS REFRESHMENT AREA. NO DROP OR PICKS UP WILL BE MADE). PROCEED ALONG R66 AND PASS GINGINDLOVU (NO DROP OR PICK UP WILL BE MADE), AND PROCEED TO DOKODWENI N2 ON-RAMP TURN RIGHT AND JOIN N2 TOLL ROAD, PASS THROUGH UMVOTI PLAZA AND PASS BALLITO AND TURN INTO RIGHT INTO M4 (DROP MAY BE MADE, NO PICK UPS), AND PROCEED ALONG M4 TO DURBAN INTO ORDINANCE ROAD, TURN LEFT INTO SOLDIERS WAY (DROP OFF AT THE KINGS GATE), TURN RIGHT INTO LEOPOLD ROAD REACHING WARWICK AVENUE, TURN RIGHT AND (DROP CAN BE MADE AT MARKET, NO PICK-UPS, NO PICK-UPS. PROCEED TO ALBERT ROAD AND TURN RIGHT TO UMNENI ROAD, AND EXIT LEFT TO OSBORNE STREET AT THE APPROVED TAXI RANK. OFF LOAD, LOAD AND RETURN ALONG THE FORWARD ROUTE IN REVERSE.</p> <p>1.1 ALTERNATIVE ROUTE NO.1 FROM APPROVED TAXI RANK IN NONGOMA FOLLOW ROUTE AS PER NO.1 ABOVE UP TO BALLITO, PROCEED ALONG N2 TOLL ROAD THROUGH UMVOTI PLAZA AND EXIT TO R102 AT THE GATEWAY MALL TO UMNENI ROAD, TURN LEFT AND DROP OFF AT THE DURBAN STATION, PROCEED TO LEOPOLD ROAD AND DROP OFF AT KING'S GATE AND PROCEED ALONG AS DETAILED ABOVE.</p> <p>1.2 ALTERNATIVE ROUTE NO.2 FROM APPROVED TAXI RANK IN NONGOMA, PROCEED TO N2 TOLL ROAD, EXITING LEFT INTO N3. PROCEED ALONG N3, EXIT TO M13. DROP-OFF AT ENGEN GARAGE, CROSS OVER TO WARWICK AVENUE, INTO ALICE ROAD (DROP WILL BE MADE AT GREY STREET), PROCEED TO AN APPROVED RANK AT OSBORNE STREET AND RETURN ALONG ROUTE NUMBER 1 ABOVE.</p>
<p>6.1.1.2</p>	<p>ROUTE 2. FROM NONGOMA TO NEWCASTLE</p> <p>FROM NONGOMA TAXI RANK, TURN LEFT INTO R618, PROCEED ALONG R618 TO NGOME (DROP ONLY), AND TURN LEFT INTO R69, AND CROSS OVER RO R33 ALONG VRYHEID. PROCEED ALONG R33 AND BLOOD RIVIER T-JUNCTION TURN RIGHT INTO R34 PROCEED ALONG R34 TO UTRECHT (DROP CAN BE MADE ONLY). PROCEED ALONG R34 AND PASS OSIZWENI AND MADADENI (NO DROP ONLY) AND PROCEED TO NEWCASTLE, INTO NEWCASTLE TAXI RANK. OFF OLAD, LOAD AND RETURN ALONG THE FORWARD ROUTE IN REVERSE.</p>



GAZETTE

REGION: ALL

GAZETTE PRINT DATE : 22 MAY 2015

GAZETTE EXPIRY DATE: 12 JUNE 2015

6.1.1.3	<p>ROUTE 3. FROM NONGOMA TO VRYHEID</p> <p>FROM NONGOMA TAXI RANK, TURN LEFT INTO R618, PROCEED ALONG R618 TO NGOME (DROP CAN BE MADE ONLY), PROCEED ALONG R618 AND TURN LEFT INTO R69, PROCEED ALONG TO VRYHEID TAXI RANK. OFFLOAD, LOAD AND RETURN ALONG FORWARD ROUTE IN REVERSE.</p>
6.1.1.4	<p>ROUTE 4 FROM NONGOMA TO PONGOLA</p> <p>FROM NONGOMA TAXI RANK, TURN RIGHT INTO R66, PROCEED ALONG R66 AND PASS MAHLANGASI (DROP CAN BE MADE), AND PROCEED TO MAGUDU ALONG R66, AT THE T JUNCTION TURN LEFT ALONG N2 ROAD, ENTERING TOWN, AND TURN RIGHT TO THE APPROVED TAXI RANK IN PONGOLA. OFF-LOAD, LOAD AND RETURN ALONG FORWARD ROUTE IN REVERSE.</p>
6.1.1.5	<p>ROUTE 5. FROM NONGOMA TO MKHUZE</p> <p>FROM NONGOMA TAXI RANK, TURN LEFT TO MAIN ROAD AND PROCEED TO THE JUNCTION AND TAKE RIGHT ALONG R618 AT SIPHAMBANWENI, TURN LEFT ALONG P234, AND PASS EKUTHOKOZENI (PICK-UPS IS MADE SUBJECT TO CONDITION 5 BELOW), PROCEED ALONG P234 (BHANGANOMONA PICK-UPS IS MADE SUBJECT TO CONDITION 5 BELOW) TO N2 AND CROSS OVER TO N2 TO MKHUZE MAIN ROAD AND TURN LEFT TO APPROVED TAXI RANK AT MKHUZE. OFFLOAD AND LOAD RETURN ALONG THE FORWARD ROUTE IN REVERSE.</p>
6.1.1.6	<p>ROUTE 6. FROM NONGOMA TO EMPANGENI</p> <p>FROM NONGOMA TAXI RANK TURN LEFT TO THE MAIN ROAD AT THE JUNCTION TURN RIGHT ALONG R618, AND PASS ALONG BUXEDEN AND HLABISA (NO PICK AND DROP MADE), PROCEED TO MATUBATUBA, AT THE N2 JUNCTION, TURN RIGHT INTO N2 AND PROCEED TO RICHARDS BAY (DROP IS MADE, NO PICK UPS). PROCEED ALONG R34 TO EMPANGENI AND DROP OFF ONLY PASSENGERS AT 'B' RANK AND PROCEED TO 'A' RANK. OFF-LOAD, LOAD AND RETURN ALONG THE FORWARD ROUTE IN REVERSE.</p> <p>6.1.ALTERNATIVE ROUTE</p> <p>FROM NONGOMA TAXI RANK, TURN RIGHT ALONG R66 AND PASS ULUNDI (NO PICK OR DROP) AND PROCEED TO MELMOTH ALONG R66 AND DROP WILL BE MADE ONLY. PROCEED ALONG R34 TO NDUNDULU (DROP ONLY), AND PROCEED ALONG R34 TO EMPANGENI. OFFLOAD AND LOAD AT EMPANGENI 'A' RANK AND RETURN ALONG THE FORWARD ROUTE IN REVERSE.</p>

**GAZETTE**

REGION: ALL

GAZETTE PRINT DATE : 22 MAY 2015

GAZETTE EXPIRY DATE: 12 JUNE 2015

6.1.1.7	N /A
6.1.1.8	N /A
6.1.1.9	N /A
6.1.1.10	N /A



GAZETTE

REGION: ALL

GAZETTE PRINT DATE : 22 MAY 2015

GAZETTE EXPIRY DATE: 12 JUNE 2015

1)	APP0040248	GAZETTE NUMBER: LGKZNG05-2015-MAY
2)	S ZUNGU ID NO. 6006245571089	
3)	PO BOX403 HAMMARSDALE 3700	
4)	APPLICANT TYPE : NORMAL TRANSFER	
5)	1 x 15 (SEATED) STANDING CAPACITY IS STILL TO BE ACQUIRED	
6.1.1.1	ESTON TAXI RANK TO CAMPERDOWN FROM APPROVED TAXI RANK AT ESTON CORNER OF D72 AND R603 TURN RIGHT AT R603, PICK UP PASSENGERS AT 1 THALA TREVERTON FARM, INGOMANKULU, KILLARNEY AND THEN TURN RIGHT TO D103 OLD MAIN ROAD TO CAMPERDOWN CROSS OVER TO VANDER PLAK SQUARE PROCEED TO CAMPERDOWN TAXI RANK, DROP OFF AND PICK UP PASSENGERS TO ESTON TAXI RANK.	
6.1.1.2	FROM MOPHELA TAXI RANK TO DURBAN FROM APPROVED TAXI RANK AT MOPHELA TURN LEFT TO MR430 MAIN ROAD, TURN RIGHT TO HAMMARSDALE MAIN ROAD (M50N) PASS HAMMARSDALE INDUSTRIAL AREA PROCEED AND TURN RIGHT TO N3 STRAIGHT TO DURBAN, DROP PASSENGERS AT BRICKFIELD, PROCEED TO TOLLGATE TO TOLLGATE ROAD. AFTER TOLLGATE ROAD AT THE BUS STOP, DROP PASSENGERS THEN TURN RIGHT TO CENTENARY ROAD DROP PASSENGERS AT BEREA ROAD (STATION) THEN TURN TO SYDNEY ROAD, TURN LEFT TO WEST STRAAT TO THEATRE LANK (STAND NO 137) MOPHELA TAXI RANK OFF AND LOAD PASSENGERS.	
6.1.1.3	FROM MOPHELA TAXI RANK TO PINETOWN FROM APPROVED TAXI RANK AT MOPHELA TURN LEFT TO MR430 MAIN ROAD TURN RIGHT TO HAMMARSDALE MAIN ROAD (M50N) AND PASS GEORGEDALE RIGHT TO N3 TO DURBAN, TURN LEFT TO M13 OFF RAMP TO PINETOWN TURN LEFT TO OLD MAIN ROAD, CROSS THE ROBOT THEN DROP PASSENGERS AT THE BUS STOP OPPOSITE MIDAS (NORTHLANE BUILDING) THE TURN BACK TO MOPHELA TAXI RANK.	
6.1.1.4	FROM ESTON TAXI RANK TO PINETOWN FROM APPROVED TAXI RANK AT ESTON TURN RIGHT TO D72 THEN TURN LEFT TO MR430 PASS MOPHELA, SANKONTSHE, TURN RIGHT TO HAMMARSDALE MAIN ROAD (M50N) PASS GEORGEDALE, HAMMARSDALE INDUSTRIAL AREA, STRAIGHT TO N3, TURN RIGHT TO DURBAN, TURN LEFT TO M13 OLD MAIN ROAD PINETOWN AND CROSS ANDERSON ROAD AFTER ROBOT AT THE BUS STOP OPPOSITE MIDAS AT (NORTHLANE BUILDING) DROP PASSENGERS THEN TURN BACK AT ESTON TAXI RANK.	



GAZETTE

REGION: ALL

GAZETTE PRINT DATE : 22 MAY 2015

GAZETTE EXPIRY DATE: 12 JUNE 2015

6.1.1.5	<p>FROM ESTON TAXI RANK TO DURBAN TAXI RANK</p> <p>FROM APPROVED TAXI RANK AT ESTON TURN RIGHT TO D72 AND TURN LEFT TO MR430 PASS MOPHELA, SANKONTSHE, GEORGEDALE AND HAMMERSDALE (M50N) INDUSTRIAL AREA STRAIGHT TO N3 DRIVE TO OFF LOADING AT BRICKFIELD BUS STOP, PROCEED TO TOLL GATE AND THEN CROSS TILL GATE ROAD AND DROP PASSENGERS THEN TURN LEFT TO SYDNEY ROAD TURN LEFT TO WEST STREET, TURN LEFT TO BROOK STREET THEN RIGHT TO THEATRE LANE (STAND NO 137) MOPHELA ESTON RANK OFF LOAD AND LOAD PASSENGERS THEN TURN BACK AND JOIN WEST STREET TURN LEFT TO RUSSEL STREET THEN BACK TO ESTON TAXI RANK.</p>
6.1.1.6	<p>FROM ESTON TAXI RANK TO P.M.B.</p> <p>FROM APPROVED TAXI RANK AT ESTON AT D72 TURN RIGHT TO R603 TURN RIGHT TO D103 OLD MAIN ROAD CAMPERDOWN, CROSS OVER TO VANDER PLANK SQUARE PROCEED TO CAMPERDOWN TAXI RANK PICK UP AND DROP OFF PASSENGERS, BACK ONTO R103 TOWARDS UMLAAS ROAD AND JOIN N3 TURN LEFT INTO CHURCH STREET OLD GREYTOWN ROAD R33 TURN RIGHT INTO EAST STREET, RETIEF AND BERG STREET (EMATSHENI) PICK UP PASSENGERS AND RE-TURN. FROM APPROVED TAXI RANK IN BERG STREET (RANK N02) TO APPROVED TAXI RANK IN MOPHELA.</p>
6.1.1.7	<p>CONDITIONS / RESTRICTIONS CONDITIONS</p> <ol style="list-style-type: none"> 1. PASSENGERS MAY BE PICKED UP AND / OR SET DOWN ONLY AT DESIGNATED TAXI RANKS OR TAXI STOPS, WHICH SHALL EXCLUDE BUS STOPS 2. SUBJECT TO CLAUSE 5, ON THE INBOUND TRIP TO PIETERMARITZBURG NO PASSENGERS MAY BE PICKED UP EN ROUTE FROM ENTERING ESTON UNTIL REACHING THE CORNER OF RETIEF AND BERG STREET TAXI RANK 3. ON THE RETURN TRIP TO MOPHELA, NO PASSENGERS MAY BE SET DOWN UNTIL LEAVING ESTON 4. ENTRY OR RANKING ON PRIVATE PROPERTY IS NOT PERMITTED WITHOUT THE WRITTEN PERMISSION OF THE LANDLORD, A COPY OF WHICH MUST BE SUPPLIED TO THE BOARD 5. WITHOUT HAVING ENTERED INTO AN AGREEMENT WITH OTHER OPERATORS ON A COMMON ROUTE AS CONTEMPLATED BY SECTION 88 (2) (B) OF ACT 22 OF 2000, THE PICKING UP OR SETTING DOWN OF PASSENGERS ON SUCH ROUTE IS NOT PERMITTED. A COPY OF SUCH AGREEMENT MUST BE SUPPLIED TO THE BOARD, IN PARTICULAR, HILTON COLLEGE, QUARRY CENTRE AND HILTON HOTEL 6. AT RANKS, WHETHER ON-STREET OR OFF-STREET, ONLY THE TAXIS THAT CAN BE ACCOMMODATED IN THE DEMARCATED AREA MAY OCCUPY THE RANK, EXCESS VEHICLES MUST BE PARKED ELSEWHERE AT DESIGNATED HOLDING AREAS. 7. RANK PERMITS OR LETTERS OF AUTHORITY MUST BE PRODUCED IN RESPECT OF ALL RANKS IN MUNICIPAL AREAS, IN PARTICULAR MAJOR TOWNS AND CITIES 8. THE ALLOCATION OF ANY ROUTE OR PORTION OF A ROUTE IS SUBJECT TO THE CONDITION THAT IT HAS BEEN APPROVED AND ALLOCATED IN GOOD FAITH AND THAT SUCH ROUTE WILL BE INVALID SHOULD IT TRANSPIRE THAT THE ROUTE OR PORTION THEREOF WILL OR HAS CAUSED CONFLICT DUE TO IT HAVING BEEN APPROVED BASED ON INCORRECT OR FALSE INFORMATION SUPPLIED TO THE BOARD, OR FALSE INFORMATION SUPPLIED TO THE BOARD, OR AS A RESULT OF AN ERROR, IN SUCH INSTANCE THE OPERATING LICENSE MUST BE RETURNED TO THE BOARD FOR CORRECTION



GAZETTE

REGION: ALL

GAZETTE PRINT DATE : 22 MAY 2015

GAZETTE EXPIRY DATE: 12 JUNE 2015

6.1.1.8	<p>1. ESTON TAXI RANK (P21, OFF 489) TO RICHMOND RANK NO.2 – NELSON (INBOUND) FROM APPROVED TAXI RANK AT ESTON (P21), INTO P24, TURN LEFT TO R624 TO RICHMOND, TURN RIGHT TO R56 RICHMOND AND IXOPO MAIN ROAD, TURN LEFT TO SHEPSTONE STREET TO TOWN, TURN RIGHT TO CHILLY STREET, RIGHT INTO NELSON STREET TO APPROVED TAXI RANK IN RICHMOND (CORNER OF CHILLY STREET AND NELSON STREET), DIRECT AND RETURN.</p> <p>(OUTBOUND) FROM APPROVED TAXI RANK IN RICHMOND (CORNER CHILLY STREET AND NELSON STREET), INTO NELSON STREET, INTO CHILLY STREET, LEFT INTO SHEPSTONE STREET, RIGHT INTO R56 RICHMOND AND IXOPO MAIN ROAD, INTO P24, PROCEED TO APPROVED TAXI RANK IN ESTON (P21), DIRECT AND RETURN</p>
6.1.1.9	<p>2. FROM ESTON TAXI RANK (P21) TO ISIPINGO (INBOUND) 2.1 FROM APPROVED TAXI RANK AT ESTON (P21) INTO UMBUMBULU ROAD (R603), TURN LEFT AT FOLWENI OFF-RAMP AND INTO ISIPINGO, AT INTERSECTION OF ISIPINGO MAIN ROAD, TURN LEFT INTO ISIPINGO TAXI RANK, OPPOSITE ISIPINGO RAILWAY STATION, DIRECT AND RETURN</p> <p>2.2(OUTBOUND) FROM APPROVED TAXI RANK IN ISIPINGO (OPPOSITE ISIPINGO RAILWAY STATION), TURN RIGHT INTO ISIPINGO INTERSECTION AND PROCEED TOWARDS UMBUMBULU ROAD (R603) AND PROCEED TO APPROVED TAXI RANK AT ESTON (P21), DIRECT AND RETURN</p>
6.1.1.10	<p>3. MOPHELA TO PIETERMARITZBURG 3.1. FROM MOPHELA TO APPROVED TAXI RANK IN BERG STREET RANK NO. 2 – BELOW RETIEF STREET (INBOUND) FROM APPROVED TAXI RANK IN MOPHELA WHICH IS SITUATED AT THE CORNER OF MEYIWA ROAD AND SANKOTSHE AND MOPHELA ROAD, INTO P430, INTO P385, WHICH BECOMES UITKOMST STREET, CROSS OVER TO VAN DE PLANK SQUARE (PICK UP PASSENGERS ONLY, NO OFFLOADING PASSENGERS), BACK ONTO R103 TOWARDS UMLAAS ROAD, TURN RIGHT INTO R603, TOWARDS UMLAAS ROAD AND JOIN N3, TURN LEFT INTO CHURCH STREET / OLD GREYTOWN ROAD (R33), TURN RIGHT INTO EAST STREET, TURN LEFT INTO PIETERMARITZ STREET, TURN RIGHT INTO PINE STREET, TURN RIGHT INTO BERG STREET, TO THE RANK AT THE CORNER OF RETIEF AND BERG STREET, DIRECT AND RETURN</p> <p>3.2. FROM APPROVED TAXI RANK IN BERG STREET (RANK NO.2) TO APPROVED TAXI RANK IN MOPHELA (OUTBOUND) FROM BERG STREET RANK (NO. 2), RIGHT INTO EAST STREET WHICH BECOMES ECHO ROAD, INTO AND ALONG ORTHMANN ROAD, INTO AND ALONG N3, INTO P385 AND INTO P430 AND PROCEED TO APPROVED TAXI RANK IN MOPHELA (AT THE CORNER OF MEYIWA ROAD AND SANKONTSHE AND MOPHELA ROAD), DIRECT AND RETURN</p>
6.1.1.11	<p>4. FROM ESTON RANK (P21) TO MOPHELA (OUTBOUND) FROM APPROVED TAXI RANK IN ESTON (P21), TURN RIGHT INTO (D72) MOPHELA ROAD, VIA NJOBOKAZI DRIVE, PROCEED TO MOPHELA TAXI RANK (P430), ALTERNATIVELY, TURN RIGHT TO MEYIWA ROAD TO MCOYI AT MPUMALANGA TAXI RANK, DIRECT AND RETURN</p> <p>(INBOUND) FROM APPROVED TAXI RANK IN MOPHELA (430), INTO MOPHELA ROAD VIA NJOBOKAZI, INTO P489, PROCEED TOWARDS TAXI RANK AT ESTON (P21)</p>



GAZETTE

REGION: ALL

GAZETTE PRINT DATE : 22 MAY 2015

GAZETTE EXPIRY DATE: 12 JUNE 2015

6.1.1.1 2	<p>5. FROM ESTON TO MID ILLOVO (INBOUND) FROM APPROVED TAXI RANK IN ESTON (P21), TURN INTO R603, MID ILLOVO, PROCEED TO TAXI RANK AT SPAR, PASS ISMONT JABULA STORE AND KWA MATHIKANI STORE, DIRECT AND RETURN (OUTBOUND) FROM APPROVED TAXI RANK IN MID ILLOVO, INTO R603, PROCEED TOWARDS APPROVED TAXI RANK IN ESTON (P21), DIRECT AND RETURN</p>
--------------	--

**GAZETTE**

REGION: ALL

GAZETTE PRINT DATE : 22 MAY 2015

GAZETTE EXPIRY DATE: 12 JUNE 2015

1) APP0040120	GAZETTE NUMBER: LGKZNG05-2015-MAY
2) NC MTHEMBU ID NO. 8011075894088	
3) 74 WESTWOOD GARDENS WOODLANDS,DURBAN KWAZULUNATAL 4001	
4) APPLICANT TYPE : NORMAL TRANSFER	
5) 1 x 15 (SEATED) STANDING CAPACITY IS STILL TO BE ACQUIRED	
6.1.1.1	<p>APPROVED ROUTES LAMONTVILLE TAXI OWNERS ASSOCIATION</p> <p>LAMONTVILLE TO DURBAN:</p> <p>1. JOIN LUSHEZI ROAD, TURN LEFT HADEBE STREET ? MBHELE STREET. JOIN MHLONGO ROAD, TURN LEFT HULL ROAD, RIGHT KAULA ROAD, LEFT TO KULU STREET, GWALA STREET, RIGHT INTO HULL ROAD, INTO PENDLEBURY ROAD, INTO HIMALAYAS ROAD, TURN LEFT INTO THE ON-RAMP TO INKOSI ALBERT LUTHULI FREEWAY (M4), LEFT INTO MOORE ROAD OFF-RAMP, ALONG MOORE ROAD, RIGHT INTO WARWICK AVENUE AND PROCEED TURNING RIGHT INTO TOMATO HALL TAXI RANK IN WARWICK AVENUE.</p> <p>2. SAME AS ABOVE, WARWICK AVENUE, RIGHT INTO ALICE STREET, RIGHT INTO SOLDIER'S WAY AND PROCEED TO SOLDIER'S WAY TAXI RANK. ALTERNATIVE (1) (M4), RIGHT INTO WEST STREET, RIGHT INTO POINT ROAD, RIGHT INTO BAY TERRACE, RIGHT INTO SHEPSTONE STREET, LEFT INTO PINE STREET, RIGHT INTO FIELD STREET AND PROCEED TO SOLDIER'S WAY TAXI RANK. OR ALONG PINE STREET, RIGHT INTO RUSSELL STREET, LEFT INTO LEOPOLD STREET, LEFT INTO MARKET ROAD, RIGHT INTO A SERVICE ROAD BEHIND ENGLISH MARKET AND PROCEED TO TOMATO HALL TAXI RANK IN WARWICK AVENUE. RESTRICTION: {NO PICKING UP OF PASSENGERS ALONG WEST STREET}.</p> <p>3. SWINTON ROAD (S.J. SMITH HOSTEL) TO DURBAN</p> <p>FROM SWINTON ROAD RANK EITHER ACROSS TO LEICESTER ROAD, RIGHT GRIMSBY ROAD TO JOIN SOUTH COAST ROAD, OR RIGHT PENDLEBURY ROAD, LEFT TO SOUTH COAST ROAD, LEFT M7, RIGHT SARNIA ROAD, RIGHT UMBILO ROAD, RIGHT BEREA ROAD, LEFT WARWICK AVENUE, RIGHT ALICE STREET, RIGHT SOLDIER'S WAY, TURN LEFT TO COMMERCIAL ROAD, RIGHT INTO WALNUT ROAD, RIGHT INTO PINE STREET, RIGHT INTO FIELD STREET, AND PROCEED TO SOLDIER'S WAY TAXI RANK OR TOMATO HALL TAXI RANK USING ALTERNATIVE ROUTE (1) ABOVE.</p> <p>RETURN JOURNEY</p> <p>4. DURBAN TO LAMONTVILLE</p> <p>TOMATO HALL TAXI RANK (WARWICK AVENUE) WEST STREET, RIGHT INTO WILLIAMS ROAD, LEFT INTO MOORE ROAD, INTO INKOSI ALBERT LUTHULU FREEWAY (M4), LEFT INTO HIMALAYAS ROAD, OFF-RAMP, RIGHT INTO HIMALAYAS ROAD, INTO PENDLEBURY ROAD, INTO HULL ROAD AND PROCEED TO LAMONTVILLE USING ROUTE (1) OR (4) IN REVERSE.</p>



GAZETTE

REGION: ALL

GAZETTE PRINT DATE : 22 MAY 2015

GAZETTE EXPIRY DATE: 12 JUNE 2015

6.1.1.2	<p>ROUTE 3 - LAMONTVILLE TO MEREBANK</p> <p>FROM LAMONTVILLE / GIJIMA / MATHEBULA ROAD, JOIN LUSHEZI ROAD, TURN LEFT INTO HADEBE STREET, RIGHT INTO MBHELE STREET AND JOINING MHLONGO ROAD, LEFT INTO HULL ROAD OR RIGHT INTO KAULA ROAD, LEFT INTO KULU STREET, LEFT INTO GWALA STREET, RIGHT INTO HULL ROAD AND INTO PENDLEBURY ROAD, TURN LEFT INTO LEICESTER ROAD, LEFT INTO CREWE ROAD, DROP OFF AND BACK TO LEICESTER ROAD, LEFT INTO PENDLEBURY ROAD, LEFT INTO SOUTH COAST ROAD, LEFT INTO GRIMSBY ROAD, LEFT INTO LEICESTER, RIGHT INTO GRIMSBY ROAD, RIGHT INTO SOUTH COAST ROAD AND PROCEED TO AN APPROVED TAXI RANK ON SOUTH COAST ROAD</p> <p>RETURN JOURNEY - DURBAN TO LAMONTVILLE</p> <p>TAMATO HALL TAXI RANK (WARWICK AVENUE) WEST STREET, RIGHT INTO WILLIAMS ROAD, LEFT INTO MOORE ROAD, INTO INKOSI ALBERT LUTHULI FREEWAY (M4), LEFT INTO HIMALAYAS ROAD, OFF RAMP, RIGHT INTO HIMALAYAS ROAD, INTO PENDLEBURY ROAD, INTO HULL ROAD AND PROCEED TO LAMONTVILLE USING THE ROUTE 1 OR 4 IN REVERSE</p> <p>SOLDIERS WAY TAXI RANK TO LAMONTVILLE</p> <p>SOLDIERS WAY, RIGHT INTO PINE STREET, LEFT INTO BROAD STREET, RIGHT INTO SMITH STREET INTO INKOSI ALBERT LUTHULI FREEWAY (M4)</p> <p>OR:</p> <p>FIELD STREET, LEFT INTO LEOPOLD STREET, LEFT INTO MARKET ROAD, INTO WILLIAMS ROAD, LEFT INTO MOORE ROAD, INTO INKOSI ALBERT LUTHULI (M4), LEFT INTO HIMALAYAS ROAD, OFF-RAMP RIGHT INTO HIMALAYA ROAD, PENDLEBURY ROAD, INTO HULL ROAD AND PROCEED TO LAMONTVILLE USING ROUTES 1 OR 4</p>
6.1.1.3	<p>6. SOLDIER'S WAY TAXI RANK TO LAMONTVILLE</p> <p>SOLDIER'S WAY, RIGHT INTO PINE STREET, LEFT INTO BROAD STREET, RIGHT INTO SMITH STREET INTO INKOSI ALBERT LUTHULI FREEWAY (M4)</p> <p>OR</p> <p>FIELD STREET, LEFT INTO LEOPOLD STREET, LEFT INTO MARKET ROAD, INTO WILLIAMS ROAD, LEFT INTO MOORE ROAD INTO INKOSI ALBERT LUTHULI (M4) LEFT INTO HIMALAYA ROAD OFF-RAMP, RIGHT INTO HIMALAYA ROAD, PENDLEBURY ROAD INTO HULL ROAD AND PROCEED TO LAMONTVILLE USING ROUTES (1) OR (4).</p>



GAZETTE

REGION: ALL

GAZETTE PRINT DATE : 22 MAY 2015

GAZETTE EXPIRY DATE: 12 JUNE 2015

1) APP0040097	GAZETTE NUMBER: LGKZNG05-2015-MAY
2) M HLABISA ID NO. 5611115455080	
3) P O BOX 81557 EMPANGENI KWAZULU NATAL 3886	
4) APPLICANT TYPE : NORMAL TRANSFER	
5) 1 x 13 (SEATED) STANDING CAPACITY IS STILL TO BE ACQUIRED	
6.1.1.1	<p>START AT MANCEP P235 TURN LEFT AT ESIHLAHLINI THE FOLLOW THE CIRCLE WHICH TAKES YOU BACK TO P253, THEN YOU TURN RIGHT AT LUWANDA AND TAKE A U- TURN RIGHT AT KHEYIZANA STOP AND GO BACK TO P253 THEN TURN LEFT TO D312 WHICH IS ALSO A CIRCLE AND COME BACK TO P253. FROM P253 THEN TURN LEFT TO JOIN UP R34 WHERE THEY ONLY DROP OFF. THERE IS NO LOADING DROP QALAKABUSHA, THEN STRAIGHT ALONG R34 ROAD, TURN LEFT INTO BIYELA, OFF LOAD AND TURN RIGHT TO BURNE STREET RIGHT DOWN TO MAXWELL, THEN TURN LEFT TO R34 RIGHT DOWN TO OLD MAIN ROAD, TO INYANGA MOTORS TURN RIGHT AND PROCEED TO TANNER ROAD, THEN GANS MOTORS SPARES, TURN LEFT TO ZULMENT CENTRE THEY DROP-OFF, NOT LOADING AND TURN BACK TO EMPANGENI A - RANK OFFLOAD AND BACK SAME ROUTE.</p> <p>IN TERMS OF O235 THE ROAD, ITS WHERE THEY PICK AND DROP AT ALL STOPS AS WELL LUWAMBA, ESIHLAHLINI, EMONDINI, KWAMAJOMELA ETC, AND AT D312 OF WHICH ALL OF THIS IS A GRAVEL ROAD.</p>

**GAZETTE**

REGION: ALL

GAZETTE PRINT DATE : 22 MAY 2015

GAZETTE EXPIRY DATE: 12 JUNE 2015

<p>1) APP0040003</p> <p>2) TXE SIMELANE ID NO. 7406255519086</p> <p>3) P O BOX 3540 LADYSMITH KWAZULU NATAL 3370</p> <p>4) APPLICANT TYPE : NORMAL TRANSFER</p> <p>5) 1 x 15 (SEATED) STANDING CAPACITY IS STILL TO BE ACQUIRED</p>	<p>GAZETTE NUMBER: LGKZNG05-2015-MAY</p>
<p>6.1.1.1</p>	<p>6.DRIEFONTEIN TO LADYSMITH / ILLING ROAD TAXI RANK</p> <p>INBOUND: FROM APPROVED TAXI RANK IN MATHONDWANE TAXI RANK TO STATION POINT IN NGOGO THROUGH DRIEFONTEIN ROAD D837, FROM NGOGO ALONG DRIEFONTEIN ROAD, D837, TURN OFF RANJIESVLAKTE, LOAD AND OFF LOAD, ALONG DRIEFONTEIN ROAD D837 GUDLINTABN TURN OFF LOAD AND OFFLOAD ALONG DRIEFONTEIN ROAD, TURN LEFT INTO WATERSHED AND BALDASKRAAL, LOAD AND OFF LOAD AND BACK TO DRIEFONTEIN ROAD D837, ALONG DRIEFONTEIN ROAD D837, INTO DOORNHOEK, TURN OFF LOAD AND OFF LOAD ALONG DRIEFONTEIN ROAD D837 MTATENI, TURN OFF, LOAD AND OFF LOAD, ALONG DRIEFONTEIN ROAD, D837 NTSHALINSTHALI, TURN OFF, LOAD AND OFF LOAD, ALONG DRIEFONTEIN ROAD, D837, TURN INTO NEWCASTLE ROAD N11, TURN LEFT INTO THOMPSON ROAD, ALONG THOMPSON ROAD INTO ILLING ROAD, OFF LOAD AND TURN RIGHT INTO ALFRED STREET, TURN LEFT INTO CRAWSHAW ROAD INTO LYELL STREET AND TURN LEFT INTO LYELL STREET TAXI RANK. ALTERNATIVELY FROM ALFRED STREET TURN LEFT INTO MURCHISON STREET, TURN LEFT INTO KING STREET, TURN LEFT INTO LYELL STREET, TURN RIGHT INTO LYELL STREET TAXI RANK, AND BACK TO ILLING ROAD.</p> <p>OUTBOUND: FROM ILLING ROAD TAXI RANK TURN LEFT INTO ILLING ROAD, TURN RIGHT INTO ALFRED STREET ALONG ALFRED STREET TURN RIGHT INTO NEWCASTLE ROAD, ALTERNATIVELY FROM ILLING ROAD TAXI RANK TURN RIGHT INTO ILLING ROAD INTO THOMPSON ROAD, TURN RIGHT INTO NEWCASTLE ROAD N11, TURN LEFT INTO DRIEFONTEIN D837 ROAD ALONG DRIEFONTEIN ROAD INTO NTSHALINTSHALI TURN OFF AND LOAD AND OFFLOAD INTO MTATENI TURN OFF LOAD AND OFFLOAD, ALONG DRIEFONTEIN ROAD D837 TO DOORNHOEK TURN OFF LOAD AND OFFLOAD, ALONG DRIEFONTEIN ROAD TURN RIGHT INTO WATERSHED AND BALDASKRAAL LOAD AND OFFLOAD BACK TO DRIEFONTEIN ROAD, TURN RIGHT INTO DRIEFONTEIN ROAD AND TURN OFF TO GUDLINTABA LOAD AND OFFLOAD, DRIEFONTEIN ROAD, RANJIESVLAKTE TURN OFF LOAD AND OFFLOAD INTO NGOGO BACK TO MATHONDWANE TAXI RANK AS PER FORWARD ROUTE.</p>
<p>6.1.1.2</p>	<p>CHARTER SERVICE: FROM KLIPRIVER TAXI RANK TO POINTS WITHIN THE PROVINCE OF KWAZULU-NATAL ONLY. NO PICKING UP OR SETTING DOWN OF PASSENGERS EN ROUTE.</p>



GAZETTE

REGION: ALL

GAZETTE PRINT DATE : 22 MAY 2015

GAZETTE EXPIRY DATE: 12 JUNE 2015

6.1.1.3

CONDITIONS/RESTRICTIONS

1. PASSENGERS MAY BE PICKED UP AND/OR SET DOWN ONLY AT DESIGNATED TAXI RANK OR TAXI STOP, WHICH SHALL EXCLUDE BUS STOPS.
2. ON THE INBOUND TRIP TO DURBAN, NEWCASTLE, DUNDEE, COLENZO, GREYTOWN NO PASSENGERS MAY BE PICKED UP ENROUTE FROM LEAVING THE MAGISTERIAL OF KLIPRIVER UNTIL REACHING THE DESTINATION RANK.
3. ON THE RETURN TRIP TO KKLIPRIVER, NO PASSENGERS MAY BE SET DOWN UNTIL REACHING THE MAGISTERIAL DISTRICT OF KLIPRIVER.
4. ENTRY OR RANKING ON PRIVATE PROPERTY IS NOT PERMITTED WITHOUT PERMISSION OF THE LANDLORD, A COPY OF WHICH MUST BE SUPPLIED TO THE BOARD BEFORE ISSUE OPERATING LICENCE.
5. WITHOUT HAVING ENTERED INTO AN AGREEMENT WITH OTHER OPERATORS ON A COMMON ROUTE, AS CONTEMPLATED BY SECTION 88 (2) (B) OF ACT 22 OF 2000, THE PICKING UP OR SETTING DOWN OF PASSENGERS ON SUCH ROUTE IS NOT PERMITTED. A COPY OF SUCH AGREEMENT MUST BE SUPPLIED TO THE BOARD.
6. AT RANKS, WHETHER ON -STREET OR OFF-STREET, ONLY THE TAXIS THAT CAN BE ACCOMMODATED IN THE DEMARCATED AREA MAY OCCUPY THE RANK, EXCESS VEHICLES MUST HOLD ELSEWHERE AT DESIGNATED HOLDING AREAS.
7. RANK PERMITS OR LETTERS OF AUTHORITY MUST BE PRODUCED IN RESPECT OF ALL RANKS IN MUNICIPAL ARREARS, IN PARTICULAR MAJOR TOWNS AND CITIES.
8. THE ALLOCATION OF ANY ROUTE OR PORTION OF A ROUTE IS SUBJECT TO THE CONDITION THAT IT HAS BEEN APPROVED AND ALLOCATED IN GOOD FAITH AND THAT SUCH ROUTE WILL BE INVALID SHOULD IT TRANSPIRE THAT THE ROUTE OR PORTION THEREOF WILL, OR HAS CAUSED CONFLICT DUE TO IT HAVING BEEN APPROVED BASED ON INCORRECT OR FALSE INFORMATION SUPPLIED TO THE BOARD OR AS A RESULT OF AN ERROR. IN SUCH INSTANCE THE OPERATING LICENCE MUST BE RETURNED TO THE BOARD FOR CORRECTION.
9. THE VEHICLE MUST BE COVERED BY MOTOR VEHICLE INSURANCE AS WELL AS PERSONAL LIABILITY INSURANCE.



GAZETTE

REGION: ALL

GAZETTE PRINT DATE : 22 MAY 2015

GAZETTE EXPIRY DATE: 12 JUNE 2015

<p>1) APP0040101</p> <p>2) TM KHOZA ID NO. 8308275274081</p> <p>3) P O BOX 43389 KWAZULU NATAL 4310</p> <p>4) APPLICANT TYPE : DECEASED TRANSFER</p> <p>5) 1 x 15 (SEATED) STANDING CAPACITY IS STILL TO BE ACQUIRED</p>		GAZETTE NUMBER: LGKZNG05-2015-MAY
6.1.1.1	<p>1.MTSEBHENI TO DURBAN VIA EKUKHANYENI</p> <p>1.1EKUKHANYENI TO DURBAN</p> <p>FROM EMTSHEBHENI TAXI RANK(DESPATCHING POINT)ONM25/MR93, ALONG MR93, AROUND THA CIRCLE, PROCEED AND TURNING RIGHT INTO M27, ALONG M27 AND PROCEED INTO EKUKHANYENI, RETURN ALONG M27, TURNING LEFT INTO MR93, ALONG MR93, INTO KWAMASHU HIGHWAY(M25), ALONG M25, RIGHT INTO N2, ALONG THE N2, TURNING LEFT AT THE OFF-RAMP TO M21(INANDA ROAD), LEFT INTO INANDA ROAD, INTO SEA COW LAKE ROAD, RIGHT INTO NORTH COAST ROAD, INTO UMGENI ROAD AND CONTINUE AS PER(1.4)OR(1.5)BELOW, PICKING UP AND DROPPING OFF EN ROUTE.</p>	
6.1.1.2	<p>1.2AMATIWE(SS)INANDA TO DURBAN</p> <p>FROM EMTSHEBHENI TAXI RANK ON MR25/MR93, ALONG MR93, AROUND THE CIRCLE, PROCEED TURNING RIGHT INTO M27, AND PROCEED TO AMATIKWE(SS), AND RETURN ALONG M27, TURN LEFT INTO MR93, ALONG MR93, INTO KWAMASHU HIGHWAY(M25), ALONG M25, RIGHT INTO N2, ALONG N2, LEFT INTO INANDA ROAD(M21)OFF-RAMP, LEFT INTO INANDA ROAD, ALONG INANDA ROAD, INTO SEA COW LAKE ROAD, RIGHT INTO NORTH COAST ROAD, INTO UMGENI ROAD, AND CONTINUE AS PER (1.4)OR(1.5)BELOW.</p>	
6.1.1.3	<p>1.3 NYONI THWELENYE TO DURBAN</p> <p>FROM EMTSHEBHENI TAXI RANK ON MR25/MR93, AROUND THE CIRCLE, TURNING RIGHT INTO M27, ALONG M27, PASSING HLOLOHOLO AND PROCEED ALONG ALONG ROAD TO NYONI THWELENYE, AND RETURN TO M27, ALONG M27, LEFT INTO MR93, ALONG MR93, INTO MR936, INTO KWAMASHU HIGHWAY(M25),ALONG M25, RIGHT INTO THE N2,LEFT INTO INANDA ROAD(M21) OFF-RAMP, LEFT INTO INANDA ROAD, ALONG INANDA ROAD, INTO SEA COW LAKE ROAD, RIGHT INTO NORTH COAST ROAD, INTO UMGENI ROAD AND CONTINUE AS PER(1.4)OR (1.5) BELOW.</p>	
6.1.1.4	<p>1.4 MTSHEBHENI TO DURBAN VIA NGOQOKAZI:</p> <p>NGOQOKAZI TO DURBAN</p> <p>FROM THE STARTING POINT AT EMTSHEBHENI TAXI RANK ON MR25/MR93,ALONG MR93 AROUND THE CIRCLE, TURNING RIGHT INTO M27, ALONG M27, LEFT INTO MR93/M25, ALONG M25, INTO KWAMASHU HIGHWAY(M25), TURN RIGHT INTO N2, ALONG THE N2, TURN LEFT INTO THE M21 (INANDA ROAD)OFF-RAMP, LEFT INTO M21, INTO SEA COW LAKE ROAD, RIGHT INTO NORTH COAST ROAD, -(INTO SOLDIER'S WAY AND PROCEED TO SOLDIER'S WAY TAXI RANK), OR (RIGHT INTO LEOPOLD STREET, RIGHT INTO WARWICK AVENUE, INTO CENTENARY ROAD AND PROCEED TO CENTENARY ROAD TAXI RANK).</p>	



GAZETTE

REGION: ALL

GAZETTE PRINT DATE : 22 MAY 2015

GAZETTE EXPIRY DATE: 12 JUNE 2015

6.1.1.5	<p>1.5 EMTSHEBHENI TO DURBAN VIA CONGO INANDA: CONGO TO DURBAN FROM THE STARTING POINT AT EMSTHEBHENI TAXI RANK ON M25/MR93, ALONG MR93 AROUND THE CIRCLE, TURNING RIGHT INTO M27, ALONG M27, TURNING RIGHT INTO UN-NAMED ROAD AND PROCEED TO CONGO AND RETURN ALONG THE SAME ROUTE TURNING LEFT INTO M27, ALONG M27, TURN LEFT INTO MR93, ALONG MR93, INTO KWAMASHU HIGHWAY (M25), INTO NORTH COAST ROAD (R12), INTO UMGENI ROAD, -(INTO SOLDIER'S WAY AND PROCEED TO SOLDIER'S WAY TAXI RANK), OR (RIGHT INTO LEOPOLD STREET, RIGHT INTO WARWICK AVENUE, INTO CENTENARY ROAD, AND PROCEED TO CENTENARY ROAD TAXI RANK).</p> <p>ALTERNATIVELY</p> <p>UMGENI ROAD, -(LEFT INTO ARGYLE ROAD, RIGHT INTO BRICKHILL ROAD, INTO POINT ROAD, RIGHT INTO BAY TERRACE, RIGHT INTO STANGER STREET, LEFT INTO ORDNANCE ROAD, LEFT INTO SOLDIER'S WAY, RIGHT INTO QUEEN STREET, RIGHT INTO FIELD STREET AND PROCEED TO SOLDIER'S WAY TAXI RANK).</p> <p>OR</p> <p>SOLDIER'S WAY, RIGHT INTO QUEEN STREET, INTO RUSSEL STREET, LEFT INTO LEOPOLD STREET, RIGHT INTO WARWICK AVENUE, INTO CENTENARY ROAD AND PROCEED TO CENTENARY ROAD TAXI RANK.</p> <p>OR</p> <p>SOLDIER'S WAY, RIGHT INTO PINE STREET, INTO RUSSEL STREET, LEFT INTO LEOPOLD STREET, RIGHT INTO WARWICK AVENUE, INTO CENTENARY ROAD AND PROCEED TO CENTENARY ROAD TAXI RANK.</p> <p>OR</p> <p>RIGHT INTO LEOPOLD STREET, RIGHT INTO WARWICK AVENUE, RIGHT INTO ALICE STREET, RIGHT INTO SOLDIER'S WAY AND PROCEED TO SOLDIER'S WAY TAXI RANK.</p>
6.1.1.6	<p>1.6 EMSTHEBHENI TO DURBAN VIA EMACHOBENI (INANDA) GWALA'S HOUSE FROM THE STARTING POINT AT EMSTHABHENI TAXI RANK ON M25/MR93, ALONG MR93, AROUND THE CIRCLE, PROCEED STRAIGHT PASSING INANDA POLICE STATION, ALONG NEWLANDS EXPRESS WAY (D138), ALONG NEWLANDS EXPRESS WAY, TURNING LEFT INTO DALMENY ROAD, CONTINUE PASSING (ETHEMBENI) STORE TO EMEPHENI AND RETURN ALONG DALMENNY ROAD, TURNING LEFT INTO NEWLANDS EXPRESS WAY, PROCEED ALONG NEWLANDS EXPRESS WAY TO GWALA'S HOUSE AND RETURN ALONG NEWLANDS EXPRESS WAY, INTO MR93, ALONG MR93, INTO KWAMASHU HIGHWAY (M25), ALONG M25, RIGHT INTO N2, ALONG N2, LEFT INTO M25 OFF-RAMP, -(LEFT INTO M21 (INANDA ROAD), ALONG M21, INTO SEA COW LAKE ROAD, RIGHT INTO NORTH COAST ROAD, RIGHT INTO NORTH COAST ROAD OR PROCEED ALONG THE OFF-RAMP, TURN LEFT INTO M19 (UMGENI ROAD) INTO UMGENI ROAD (R102), ALONG UMGENI ROAD, AND CONTINUE AS PER (1.4) OR (1.5)</p>
6.1.1.7	<p>1.7 NGONGCWENI FROM THE TAXI RANK AT EMSTHEBHENI ON M25/MR93, ALONG MR93 PASSING THE TRAFFIC CIRCLE INTO NEWLANDA EXPRESS WAY (P138), ALONG P138, TURNING RIGHT AFTER PASSING EMASTEBHENI, CONTINUE ALONG THE ROAD P138, TURNING RIGHT AFTER PASSING EMASTEBHISINI, CONTINUE ALONG THE ROAD TURNING RIGHT INTO OLD MACHOBENI ROAD, ALONG OLD MACHOBENI ROAD, TURN LEFT NEAR THE OLD POST OFFICE BUILDING AND CONTINUE PASSING ZIMELENI STORE, CONTINUE PASSING VUSUKUKHANYA PRIMARY SCHOOL. AT THE T-JUNCTION WITH M27 AND PROCEED UNTIL THE T-JUNCTION WITH M27 AND PROCEED TO EMTSHEBHENI TAXI RANK ON M25/MR93.</p>



GAZETTE

REGION: ALL

GAZETTE PRINT DATE : 22 MAY 2015

GAZETTE EXPIRY DATE: 12 JUNE 2015

6.1.1.8	<p>1.8 EMTSHEBHENI TO DURBAN VIA NAMIBIA (INANDA): NAMIBIA TO DURBAN FROM THE STARTING POINT AT EMTSHEBHENI TAXI RANK ON M25/MR93, ALONG MR93 AROUND THE CIRCLE, PROCEED STRAIGHT PASSING INANDA POLICE STATION, ALONG NEWLANDS EXPRESS WAY, TURNING INTO F16 TREE ROAD, ALONG F16 TREE ROAD, TURNING LEFT INTO AN UN-NAMED ROAD TO NAMIBIA, CONTINUE ALONG AN UN-NAMED ROAD, TURN RIGHT INTO F16 TREE ROAD, RIGHT INTO NEWLANDS EXPRESS WAY, ALONG NEWLANDS EXPRESS WAY, INTO MR93, ALONG MR93, INTO KWAMASHU HIGHWAY (M25), ALONG M25, TURN RIGHT INTO N2, ALONG N2, LEFT INTO M21 OFF-RAMP, CONTINUE ALONG THE OFF-RAMP TO THE INTERSECTION WITH M19 (UMGENI ROAD), LEFT INTO M19, INTO UMGENI ROAD (R102), ALONG UMGENI ROAD AND CONTINUE AS PER (1.4) OR (1.5) ABOVE.</p>
6.1.1.9	<p>1.10 PUTCO DEPORT TO DURBAN VIA MSHAYAZAFE FROM EMTSHEBHENI TAXI RANK ON M25/MR93, ALONG M25, TURN RIGHT INTO KWAMSHAYAZAFE (OLD CASSIM STORE), PROCEED ALONG THAT ROAD, TURNING RIGHT BEFORE DEPORT, PROCEED ALONG THE NARROW ROAD AND RETURN TURNING RIGHT INTO M25 AND PROCEED AS IN (1.4) OR (1.5) ABOVE.</p>
6.1.1.10	<p>1.11 PUTCO DEPORT/SPORTS GROUND/SAWOTI FROM EMTSHEBHENI TAXI RANK ON M25/MR93, ALONG M25, PASSING SHEME MEMEORIAL/KWAMAWULA, TURN LEFT INTO A ROAD OPPOSITE THE ROAD LEADING TO THE OLD PUTCO DEPORT, ALONG THIS ROAD TURNING LEFT JUST AFTER THE SPORTS GROUND, CONTINUE PASSING KWASAWOTI, AT THE T-JUNCTION TURN RIGHT PROCEEDING UNTIL THE T-JUNCTION WHICH BECOMES WESTHAM DRIVE, TURN RIGHT PASSING THE SPORTS GROUND, TURN LEFT INTO M25.</p>



GAZETTE

REGION: ALL

GAZETTE PRINT DATE : 22 MAY 2015

GAZETTE EXPIRY DATE: 12 JUNE 2015

1)	APP0040102	GAZETTE NUMBER: LGKZNG05-2015-MAY
2)	AT MKHIZE ID NO. 7005160401081	
3)	LOT 3517, 40TH AVENUE CLERMONT KWAZULU NATAL 3610	
4)	APPLICANT TYPE : DECEASED TRANSFER	
5)	1 x 13 (SEATED) STANDING CAPACITY IS STILL TO BE ACQUIRED	
6.1.1.1	<p>ROUTE 1.A KWA-MASHU TOWNSHIP TO DURBAN INWARDS: FROM KWA-MASHU TAXI RANK TO DURBAN KWA-MASHU TAXI RANK, INTO MALANDELA ROAD, INTO INANDA ROAD, INTO INANDA HIGHWAY, RIGHT INTO N2, INTO WESTERN FREEWAY (N3) ALONG THE WESTERN FREEWAY (N3), LEFT INTO BEREA ROAD NORTH, INTO OLD DUTCH ROAD, ALICE STREET, RIGHT INTO GREY STREET, LEFT INTO COMMERCIAL, LEFT INTO FIELD STREET TO SOLDIER'S WAY TAXI RANK. ALTERNATIVELY: FROM COMMERCIAL ROAD, RIGHT INTO GARDNER STREET, RIGHT INTO PINE STREET TO WESTERN FREEWAY. OUTWARDS: FROM DURBAN BACK TO KWA-MASHU FROM SOLDIER'S WAY TAXI RANK, TO FIELD STREET, LEFT INTO LEOPOLD STREET, TO CANNONGATE ROAD, INTO WESTERN FREEWAY (N3), INTO N2, INANDA ROAD OFF-RAMP, INANDA HIGHWAY, MALANDELA ROAD.</p>	
6.1.1.2	<p>ROUTE 2.A FROM KWAMASHU SECTIONS C,D,& B,K & J AND L & M TO DURBAN 2.1 C, D & B: UBUBANE ROAD, RIGHT INTO ISIGWEGWE ROAD, INTO ISIPINGO ROAD, LEFT INTO AMANZIMTOTI ROAD, LEFT INTO MALANDELA ROAD, INTO INANDA ROAD, INTO INANDA HIGHWAY, RIGHT INTO N2, INTO WESTERN FREEWAY (N3) ALONG WESTERN FREEWAY (N3), LEFT TO BEREA ROAD NORTH, OLD DUTCH ROAD, ALICE STREET, RIGHT INTO GREY STREET, LEFT INTO COMMERCIAL, LEFT INTO FIELD TO SOLDIER'S WAY TAXI RANK. ALTERNATIVELY: FROM COMMERCIAL ROAD, RIGHT GARDNER STREET, RIGHT INTO PINE STREET INTO WESTERN FREEWAY. ALTERNATIVELY: MALANDELA ROAD, M25, N2, INTO WESTERN FREEWAY (N3). 2.2 K & J NCONJANE ROAD, LEFT INTO SIGWACA ROAD, RIGHT INTO PHOTHWE ROAD, RIGHT INTO MPANGELE ROAD, LEFT INTO MCAKA ROAD, LEFT INTO MKHIWANE ROAD, RIGHT INTO NYALA ROAD, INTO UNDLONDLO ROAD, RIGHT INTO MALANDELA ROAD, INANDA ROAD, INTO INANDA HIGHWAY, RIGHT INTO N2 INTO WESTERN FREEWAY (N3) EAST BOUND, ALONG TO WESTERN FREEWAY (N3), LEFT TO BEREA ROAD NORTH, INTO OLD DUTCH ROAD, ALICE STREET, RIGHT INTO GREY STREET, LEFT INTO COMMERCIAL, LEFT INTO FIELD, TO SOLDIER'S WAY TAXI RANK. ALTERNATIVELY: FROM COMMERCIAL ROAD, RIGHT INTO GARDNER STREET, RIGHT INTO PINE STREET TO WESTERN FREEWAY. ALTERNATIVELY: MALANDELA ROAD, M25, N2, INTO WESTERN FREEWAY (N3). 2.3. L & M: BHEJANE ROAD, RIGHT INTO HLOBANE ROAD, LEFT INTO LUTHULI ROAD, RIGHT INTO ZULU ROAD, LEFT INTO NTOMBELA ROAD, RIGHT INTO MALANDELA ROAD, INTO INANDA ROAD, INTO INANDA HIGHWAY, RIGHT INTO N2 WESTERN FREEWAY (N3) EAST BOUND, ALONG TO WESTERN FREEWAY (N3), LEFT TO BEREA ROAD NORTH, INTO OLD DUTCH ROAD, ALICE STREET, RIGHT INTO GREY STREET, LEFT INTO COMMERCIAL, LEFT INTO FIELD STREET, TO SOLDIER'S WAY TAXI RANK. ALTERNATIVELY: FROM COMMERCIAL ROAD, RIGHT INTO GARDNER STREET, RIGHT INTO PINE STREET TO WESTERN FREEWAY. ALTERNATIVELY: MALANDELA ROAD, M25, N2, INTO WESTERN FREEWAY (N3). ALTERNATIVELY: NYALA ROAD, LEFT INTO PHITHI, INTO MDONI ROAD, NYALA, INTO MBONDWE ROAD, RIGHT INTO SIBISI ROAD, INTO MKHWANAZI ROAD, LEFT INTO MAKHATHINI ROAD, LEFT INTO MLANGENI ROAD, LEFT INTO NTOMBELA ROAD INTO INANDA ROAD, INTO INANDA HIGHWAY, RIGHT INTO N2 INTO WESTERN FREEWAY (N3) EAST BOUND, ALONG TO WESTERN FREEWAY (N3), LEFT TO BEREA ROAD NORTH, INTO OLD DUTCH ROAD, ALICE STREET, RIGHT INTO GREY STREET, LEFT INTO COMMERCIAL, LEFT INTO FIELD STREET, TO SOLDIER'S WAY TAXI RANK. ALTERNATIVELY: FROM COMMERCIAL ROAD, RIGHT INTO GARDNER STREET, RIGHT INTO PINE STREET TO WESTERN FREEWAY. ALTERNATIVELY: MALANDELA ROAD, M25, N2 INTO WESTERN FREEWAY (N3).</p>	



GAZETTE

REGION: ALL

GAZETTE PRINT DATE : 22 MAY 2015

GAZETTE EXPIRY DATE: 12 JUNE 2015

6.1.1.3	<p>ROUTE 3 A FROM APPROVED TAXI RANK IN KWA-MASHU TO APPROVED TAXI RANK IN PINETOWN VIA BESTER, CROSSROADS DIRECT AND RETURN.</p> <p>. ALONG MALANDELA ROAD, LEFT INTO BHEJANE ROAD, ALONG BHEJANE ROAD, LEFT INTO SIBISI ROAD, RIGHT INTO NYALA ROAD, RIGHT INTO BHUNGEZI ROAD, RIGHT INTO NTUZUMA ACCESS, RIGHT INTO M25 ON- RAMP AND PROCEED TO BESTER'S TAXI RANK.</p> <p>. ALONG MALANDELA ROAD, LEFT INTO BHEJANE ROAD, RIGHT INTO ZULU ROAD, LEFT INTO NTOMBELA ROAD, LEFT INTO MALANDELA ROAD AND PROCEED TO CROSSROADS TAXI RANK.</p> <p>. FROM THE RANK AT KWA-MASHU STATION ALONG ANY OF THE ROUTES ABOVE INTO AND ALONG MALANDELA ROAD, INTO INANDA ROAD, RIGHT INTO THE N2, RIGHT INTO M19, ALONG THE M19, INTO ST.JOHN AVENUE, RIGHT INTO OLD MAIN ROAD (M31), LEFT INTO CROMPTON ROAD, RIGHT INTO HILL STREET AND PROCEED TO THE TAXI RANK.</p>
6.1.1.4	<p>ROUTE 4.A. FROM APPROVED TAXI RANK IN KWA-MASHU TO APPROVED TAXI RANK IN STANGER VIA VERULAM</p> <p>ALONG MALANDELA ROAD, RIGHT INTO M25, LEFT INTO THE N2, ALONG THE N2 LEFT INTO M41, ALONG THE M41 RIGHT INTO WICK STREET, LEFT INTO IRELAND STREET, RIGHT INTO WICK STREET, RIGHT INTO R102, PROCEED ALONG R102, PROCEED ALONG R102 TO STANGER DIRECT AND RETURN.</p>
6.1.1.5	<p>ROUTE 5.A. KWA-MASHU TO PINETOWN</p> <p>MALANDELA ROAD, INANDA ROAD, INANDA HIGHWAY, RIGHT INTO THE M19, ALONG M19, LEFT INTO SHEPSTONE ROAD, INTO BEVISS ROAD, RIGHT INTO OLD MAIN ROAD (M31), LEFT INTO CROMPTON STREET, RIGHT INTO HILL STREET AND PROCEED TO THE TAXI RANK IN HILL STREET.</p>
6.1.1.6	<p>ROUTE 6.A. KWA-MASHU TO VERULAM VIA GHANDI HOSPITAL</p> <p>KWA-MASHU STATION, INTO MALANDELA ROAD, INTO HUNSLET ROAD, RIGHT INTO ABERDARE DRIVE, LEFT INTO PHONIEX HIGHWAY, LEFT INTO R102, ALONG R102, RIGHT INTO WICKS STREET, LEFT INTO IRELAND STREET, RIGHT INTO MOSS STREET RIGHT INTO WICKS STREET, LEFT INTO R102, ALONG R102, RIGHT INTO NORTHERN DRIVE, RIGHT INTO PHOENIX HIGHWAY, RIGHT INTO INDUSTRIAL PARK ROAD, INTO NTUZUMA ACCESS ROAD, LEFT INTO BHUNGEZI ROAD, LEFT INTO NYALA, RIGHT INTO BHEJANE ROAD AND PROCEED TO THE RANK ON MALANDELA ROAD AT KWA-MASHU STATION.</p>



GAZETTE

REGION: ALL

GAZETTE PRINT DATE : 22 MAY 2015

GAZETTE EXPIRY DATE: 12 JUNE 2015

6.1.1.7	<p>ROUTE 7.A. KWA-MASHU TAXI RANK TO POINT INWARDS: FROM KWA-MASHU TAXI RANK INTO MALANDELA ROAD, INTO M25 INTO NORTH COAST ROAD, INTO UMGENI ROAD, LEFT INTO ARGYLE ROAD, RIGHT INTO BRICKHILL ROAD, INTO POINT ROAD, DIRECT AND RETURN.</p> <p>OUTWARDS: FROM POINT ROAD, RIGHT INTO BAYTERRACE ROAD, RIGHT INTO STANGER STREET, INTO ARGYLE ROAD, INTO UMGENI ROAD, INTO M25, LEFT INTO MALANDELA ROAD, INTO KWA-MASHU TAXI RANK.</p>
6.1.1.8	<p>ROUTE 8.A. KWA-MASHU TAXI RANK TO B & D ROUTES FROM KWA-MASHU B RANK TO KWA-MASHU TAXI RANK (UMSUNDUZI ROAD) INTO AMANZIMTOTI ROAD, UBUBANE ROAD, LEFT INTO ISIHLABELELO ROAD, LEFT INTO SIKHINDI ROAD, LEFT INTO GIYA ROAD, RIGHT INTO PHEPHELO ROAD, RIGHT INTO MQHINO ROAD, RIGHT INTO THABATHA ROAD, RIGHT INTO SIKHINDI ROAD AND BACK TO ISIHLABELELO ROAD, VIA UMBANDO ROAD, INTO SIGWEGWE ROAD, INTO UMSUNDUZI ROAD TO KWA-MASHU TAXI RANK (UMSUNDUZI RANK) AND BACK WITH THE SAME ROUTE TO C,B & D.</p>
6.1.1.9	<p>ROUTE 9.A. CROSSROADS TAXI RANK TO KWA-MASHU STATION VIA C & D</p> <p>1. FROM CROSSROADS TAXI RANK TO C & D VIA MALANDELA ROAD, INTO UBUBANE ROAD, RIGHT INTO SIGWEGWE ROAD, LEFT INTO INGOME ROAD, RIGHT INTO AMANZIMTOTI ROAD, RIGHT INTO ISIPINGO ROAD AND RETURN BACK ALONG THE SAME ROUTE.</p> <p>2. FROM CROSSROADS TAXI RANK TO KWA-MASHU STATION VIA MALANDELA ROAD, RIGHT INTO NTOMBELA ROAD, RIGHT INTO ZULU ROAD, LEFT INTO LUTHULI ROAD, RIGHT INTO NDLONDLO ROAD, RIGHT INTO HLOBANI ROAD, LEFT INTO BHEJANE ROAD INTO KWA-MASHU TAXI RANK (MALANDELA ROAD) AND RETURN ALONG THE SAME ROUTE.</p>



GAZETTE

REGION: ALL

GAZETTE PRINT DATE : 22 MAY 2015

GAZETTE EXPIRY DATE: 12 JUNE 2015

6.1.1.1 0	<p>ROUTE 10.A. KWA-MASHU TAXI RANK TO L & M (WITHIN TOWNSHIP)</p> <p>10.1. FROM KWA-MASHU TO CROSSROADS KWA-MASHU TAXI RANK TO CROSSROAD VIA MALANDELA ROAD, LEFT INTO BHEJANE ROAD, RIGHT INTO HLOBANE ROAD, LEFT INTO NDLONDLO ROAD, LEFT INTO LUTHULI ROAD, RIGHT INTO ZULU ROAD, LEFT INTO NTOMBELA ROAD INTO MALANDELA ROAD (CROSSROAD TAXI RANK).</p> <p>10.2 FROM KWA-MASHU TO M SECTION (NHLUNGWANE) FROM KWA-MASHU TAXI RANK VIA MALANDELA ROAD LEFT INTO BHEJANE ROAD, LEFT INTO NYALA ROAD LEFT INTO MPUKANE ROAD, RIGHT INTO NYALA ROAD, LEFT INTO BUNGEZI ROAD, RIGHT INTO NTUZUMA ACCESS ROAD, RIGHT INTO M25, INTO BESTER TAXI RANK AND RETURN ALONG THE SAME ROUTE.</p> <p>10.3 FROM KWA-MASHU TO BESTER FROM KWA-MASHU TAXI RANK TO BESTER VIA MALANDELA ROAD, INTO BHEJANE ROAD, LEFT INTO SIBISI ROAD, RIGHT INTO NYALA ROAD, RIGHT INTO BUNGEZI ROAD, RIGHT INTO NTUZUMA ACCESS ROAD, TO BESTER RANK AND RETURN ALONG THE SAME ROUTE.</p> <p>10.4 FROM KWA-MASHU TO L SECTION KWA-MASHU TAXI RANK INTO MALANDELA ROAD, INTO BHEJANE ROAD, LEFT INTO NYALA ROAD, INTO MBONDWE ROAD, RIGHT INTO INGCEBO DRIVE, LEFT INTO IMBONDWE ROAD, LEFT INTO PHITHI ROAD, DIRECT AND RETURN.</p> <p>10.5 FROM KWA-MASHU TAXI RANK TO N SECTION FROM KWA-MASHU TAXI RANK INTO MALANDELA ROAD, INTO BHEJANE ROAD, LEFT INTO NYALA ROAD, INTO UNDIYAZANA DRIVE, LEFT INTO MBONDWE ROAD, LEFT INTO EGUGWINI STREET, LEFT INTO UMATHINTA DRIVE, LEFT INTO IBOHLOLO DRIVE, AND RETURN ALONG THE SAME ROUTE.</p> <p>10.6 KWA-MASHU TAXI RANK TO K & J FROM KWA-MASHU TAXI RANK INTO MALANDELA ROAD, RIGHT INTO MKHIWANE ROAD, LEFT INTO MCAKA ROAD, RIGHT INTO MPANGELE ROAD, LEFT INTO PHOTHWE ROAD, LEFT INTO QOPHAMUTHI ROAD, LEFT INTO SAGWACA ROAD, RIGHT INTO NKONJANE ROAD LEFT INTO MALANDELA ROAD, AND RETURN TO THE RANK.</p>
6.1.1.1 1	<p>CONDITIONS:</p> <ol style="list-style-type: none"> 1. PASSENGERS MAY BE PICKED UP AND /OR SET DOWN ONLY AT DESIGNATED TAXI RANKS OR TAXI STOPS, WHICH SHALL EXCLUDE BUS STOPS. 2. ENTRY OR RANKING ON PRIVATE PROPERTY IS NOT PERMITTED WITHOUT THE WRITTEN PERMISSION OF THE LANDLORD, A COPY OF WHICH MUST BE SUPPLIED TO THE BOARD. 3. WITHOUT HAVING ENTERED INTO AN AGREEMENT WITH OTHER OPERATORS ON A COMMON ROUTE AS CONTEMPLATED BY SECTION 88(2)(B) OF ACT 22 OF 2000, THE PICKING UP OR SETTING DOWN OF PASSENGERS ON SUCH ROUTE IS NOT PERMITTED. A COPY OF SUCH AGREEMENT MUST BE SUPPLIED TO THE BOARD. 4. A RANKS, WHETHER ON-STREET OR OFF-STREET, ONLY THE TAXIS THAT CAN BE ACCOMMODATED IN THE DEMARCATED AREA MAY OCCUPY THE RANK. EXCESS VEHICLES MUST HOLD ELSEWHERE. 5. RANK PERMITS OR LETTERS OF AUTHORITY MUST BE PRODUCED IN RESPECT OF ALL RANKS IN MUNICIPAL AREA, IN PARTICULAR MAJOR TOWNS AND CITIES AND IN PARTICULAR INTER-PROVINCIAL DESTINATIONS. 6. THE ALLOCATION OF ANY ROUTE OR PORTION OF A ROUTE IS SUBJECT TO THE CONDITION THAT IT HAS BEEN APPROVED AND AND ALLOCATED IN GOOD FAITH AND THAT SUCH ROUTE WILL BE INVALID SHOULD IT TRANSPIRE THAT THE ROUTE OR PORTION THEREOF WILL, OR HAS CAUSED CONFLICT DUE TO IT HAVING BEEN APPROVED BASED ON INCORRECT OR FALSE INFORMATION SUPPLIED TO THE BOARD OR AS A RESULT OF AN ERRORS. IN SUCH INSTANCE THE OPERATING LICENCE MUST BE RETURNED TO THE BOARD FOR CORRECTION. 7. THE VEHICLE MUST BE COVERED BY MOTOR VEHICLE INSURANCE AS WELL AS PERSONAL LIABILITY INSURANCE.



GAZETTE

REGION: ALL

GAZETTE PRINT DATE : 22 MAY 2015

GAZETTE EXPIRY DATE: 12 JUNE 2015

1)	APP0039998	GAZETTE NUMBER: LGKZNG05-2015-MAY
2)	AT MKHIZE ID NO. 7005160401081	
3)	LOT 3517 40TH AVENUE CLERMONT KWAZULU NATAL 3610	
4)	APPLICANT TYPE : DECEASED TRANSFER	
5)	1 x 7 (SEATED) STANDING CAPACITY IS STILL TO BE ACQUIRED	
6.1.1.1	<p>ROUTE 1.A KWA-MASHU TOWNSHIP TO DURBAN INWARDS: FROM KWA-MASHU TAXI RANK TO DURBAN KWA-MASHU TAXI RANK, INTO MALANDELA ROAD, INTO INANDA ROAD, INTO INANDA HIGHWAY, RIGHT INTO N2, INTO WESTERN FREEWAY (N3) ALONG THE WESTERN FREEWAY (N3), LEFT INTO BEREA ROAD NORTH, INTO OLD DUTCH ROAD, ALICE STREET, RIGHT INTO GREY STREET, LEFT INTO COMMERCIAL, LEFT INTO FIELD STREET TO SOLDIER'S WAY TAXI RANK. ALTERNATIVELY: FROM COMMERCIAL ROAD, RIGHT INTO GARDNER STREET, RIGHT INTO PINE STREET TO WESTERN FREEWAY. OUTWARDS: FROM DURBAN BACK TO KWA-MASHU FROM SOLDIER'S WAY TAXI RANK, TO FIELD STREET, LEFT INTO LEOPOLD STREET, TO CANNONGATE ROAD, INTO WESTERN FREEWAY (N3), INTO N2, INANDA ROAD OFF-RAMP, INANDA HIGHWAY, MALANDELA ROAD.</p>	
6.1.1.2	<p>ROUTE 2.A FROM KWAMASHU SECTIONS C,D,& B,K & J AND L & M TO DURBAN 2.1 C, D & B: UBUBANE ROAD, RIGHT INTO ISIGWEGWE ROAD, INTO ISIPINGO ROAD, LEFT INTO AMANZIMTOTI ROAD, LEFT INTO MALANDELA ROAD, INTO INANDA ROAD, INTO INANDA HIGHWAY, RIGHT INTO N2, INTO WESTERN FREEWAY (N3) ALONG WESTERN FREEWAY (N3), LEFT TO BEREA ROAD NORTH, OLD DUTCH ROAD, ALICE STREET, RIGHT INTO GREY STREET, LEFT INTO COMMERCIAL, LEFT INTO FIELD TO SOLDIER'S WAY TAXI RANK. ALTERNATIVELY:FROM COMMERCIAL ROAD, RIGHT GARDNER STREET, RIGHT INTO PINE STREET INTO WESTERN FREEWAY. ALTERNATIVELY: MALANDELA ROAD, M25, N2, INTO WESTERN FREEWAY (N3). 2.2 K & J NCONJANE ROAD, LEFT INTO SIGWACA ROAD, RIGHT INTO PHOTHWE ROAD, RIGHT INTO MPANGELE ROAD, LEFT INTO MCAKA ROAD, LEFT INTO MKHIWANE ROAD, RIGHT INTO NYALA ROAD, INTO UNDLONDLO ROAD, RIGHT INTO MALANDELA ROAD, INANDA ROAD, INTO INANDA HIGHWAY, RIGHT INTO N2 INTO WESTERN FREEWAY (N3) EAST BOUND, ALONG TO WESTERN FREEWAY (N3), LEFT TO BEREA ROAD NORTH, INTO OLD DUTCH ROAD, ALICE STREET, RIGHT INTO GREY STREET, LEFT INTO COMMERCIAL, LEFT INTO FIELD, TO SOLDIER'S WAY TAXI RANK. ALTERNATIVELY:FROM COMMERCIAL ROAD, RIGHT INTO GARDNER STREET, RIGHT INTO PINE STREET TO WESTERN FREEWAY. ALTERNATIVELY: MALANDELA ROAD, M25, N2, INTO WESTERN FREEWAY (N3). 2.3. L & M: BHEJANE ROAD, RIGHT INTO HLOBANE ROAD, LEFT INTO LUTHULI ROAD, RIGHT INTO ZULU ROAD, LEFT INTO NTOMBELA ROAD, RIGHT INTO MALANDELA ROAD, INTO INANDA ROAD, INTO INANDA HIGHWAY, RIGHT INTO N2 WESTERN FREEWAY (N3) EAST BOUND, ALONG TO WESTERN FREEWAY (N3), LEFT TO BEREA ROAD, INTO OLD DUTCH ROAD, ALICE STREET, RIGHT INTO GREY STREET, LEFT INTO COMMERCIAL, LEFT INTO FIELD STREET, TO SOLDIER'S WAY TAXI RANK. ALTERNATIVELY: FROM COMMERCIAL ROAD, RIGHT INTO GARDNER STREET, RIGHT INTO PINE STREET TO WESTERN FREEWAY. ALTERNATIVELY: MALANDELA ROAD, M25, N2, INTO WESTERN FREEWAY (N3). ALTERNATIVELY: NYALA ROAD, LEFT INTO PHITHI, INTO MDONI ROAD, NYALA, INTO MBONDWE ROAD, RIGHT INTO SIBISI ROAD, INTO MKHWANAZI ROAD, LEFT INTO MAKHATHINI ROAD, LEFT INTO MLANGENI ROAD, LEFT INTO NTOMBELA ROAD INTO INANDA ROAD, INTO INANDA HIGHWAY, RIGHT INTO N2 INTO WESTERN FREEWAY (N3) EAST BOUND, ALONG TO WESTERN FREEWAY (N3), LEFT TO BEREA ROAD NORTH, INTO OLD DUTCH ROAD, ALICE STREET, RIGHT INTO GREY STREET, LEFT INTO COMMERCIAL, LEFT INTO FIELD STREET, TO SOLDIER'S WAY TAXI RANK. ALTERNATIVELY: FROM COMMERCIAL ROAD, RIGHT INTO GARDNER STREET, RIGHT INTO PINE STREET TO WESTERN FREEWAY. ALTERNATIVELY: MALANDELA ROAD, M25, N2 INTO WESTERN FREEWAY (N3).</p>	



GAZETTE

REGION: ALL

GAZETTE PRINT DATE : 22 MAY 2015

GAZETTE EXPIRY DATE: 12 JUNE 2015

6.1.1.3	<p>ROUTE 3 A FROM APPROVED TAXI RANK IN KWA-MASHU TO APPROVED TAXI RANK IN PINETOWN VIA BESTER, CROSSROADS DIRECT AND RETURN.</p> <p>. ALONG MALANDELA ROAD, LEFT INTO BHEJANE ROAD, ALONG BHEJANE ROAD, LEFT INTO SIBISI ROAD, RIGHT INTO NYALA ROAD, RIGHT INTO BHUNGEZI ROAD, RIGHT INTO NTUZUMA ACCESS, RIGHT INTO M25 ON- RAMP AND PROCEED TO BESTER'S TAXI RANK.</p> <p>. ALONG MALANDELA ROAD, LEFT INTO BHEJANE ROAD, RIGHT INTO ZULU ROAD, LEFT INTO NTOMBELA ROAD, LEFT INTO MALANDELA ROAD AND PROCEED TO CROSSROADS TAXI RANK.</p> <p>. FROM THE RANK AT KWA-MASHU STATION ALONG ANY OF THE ROUTES ABOVE INTO AND ALONG MALANDELA ROAD, INTO INANDA ROAD, RIGHT INTO THE N2, RIGHT INTO M19, ALONG THE M19, INTO ST.JOHN AVENUE, RIGHT INTO OLD MAIN ROAD (M31), LEFT INTO CROMPTON ROAD, RIGHT INTO HILL STREET AND PROCEED TO THE TAXI RANK.</p>
6.1.1.4	<p>ROUTE 4.A. FROM APPROVED TAXI RANK IN KWA-MASHU TO APPROVED TAXI RANK IN STANGER VIA VERULAM</p> <p>ALONG MALANDELA ROAD, RIGHT INTO M25, LEFT INTO THE N2, ALONG THE N2 LEFT INTO M41, ALONG THE M41 RIGHT INTO WICK STREET, LEFT INTO IRELAND STREET, RIGHT INTO WICK STREET, RIGHT INTO R102, PROCEED ALONG R102, PROCEED ALONG R102 TO STANGER DIRECT AND RETURN.</p>
6.1.1.5	<p>ROUTE 5.A. KWA-MASHU TO PINETOWN</p> <p>MALANDELA ROAD, INANDA ROAD, INANDA HIGHWAY, RIGHT INTO THE M19, ALONG M19, LEFT INTO SHEPSTONE ROAD, INTO BEVISS ROAD, RIGHT INTO OLD MAIN ROAD (M31), LEFT INTO CROMPTON STREET, RIGHT INTO HILL STREET AND PROCEED TO THE TAXI RANK IN HILL STREET.</p>
6.1.1.6	<p>ROUTE 6.A. KWA-MASHU TO VERULAM VIA GHANDI HOSPITAL</p> <p>KWA-MASHU STATION, INTO MALANDELA ROAD, INTO HUNSLET ROAD, RIGHT INTO ABERDARE DRIVE, LEFT INTO PHONIEX HIGHWAY, LEFT INTO R102, ALONG R102, RIGHT INTO WICKS STREET, LEFT INTO IRELAND STREET, RIGHT INTO MOSS STREET RIGHT INTO WICKS STREET, LEFT INTO R102, ALONG R102, RIGHT INTO NORTHERN DRIVE, RIGHT INTO PHOENIX HIGHWAY, RIGHT INTO INDUSTRIAL PARK ROAD, INTO NTUZUMA ACCESS ROAD, LEFT INTO BHUNGEZI ROAD, LEFT INTO NYALA, RIGHT INTO BHEJANE ROAD AND PROCEED TO THE RANK ON MALANDELA ROAD AT KWA-MASHU STATION.</p>



GAZETTE

REGION: ALL

GAZETTE PRINT DATE : 22 MAY 2015

GAZETTE EXPIRY DATE: 12 JUNE 2015

6.1.1.7	<p>ROUTE 7.A. KWA-MASHU TAXI RANK TO POINT INWARDS: FROM KWA-MASHU TAXI RANK INTO MALANDELA ROAD, INTO M25 INTO NORTH COAST ROAD, INTO UMGENI ROAD, LEFT INTO ARGYLE ROAD, RIGHT INTO BRICKHILL ROAD, INTO POINT ROAD, DIRECT AND RETURN.</p> <p>OUTWARDS: FROM POINT ROAD, RIGHT INTO BAYTERRACE ROAD, RIGHT INTO STANGER STREET, INTO ARGYLE ROAD, INTO UMGENI ROAD, INTO M25, LEFT INTO MALANDELA ROAD, INTO KWA-MASHU TAXI RANK.</p>
6.1.1.8	<p>ROUTE 8.A. KWA-MASHU TAXI RANK TO B & D ROUTES FROM KWA-MASHU B RANK TO KWA-MASHU TAXI RANK (UMSUNDUZI ROAD) INTO AMANZIMTOTI ROAD, UBUBANE ROAD, LEFT INTO ISIHLABELELO ROAD, LEFT INTO SIKHINDI ROAD, LEFT INTO GIYA ROAD, RIGHT INTO PHEPHELO ROAD, RIGHT INTO MQHINO ROAD, RIGHT INTO THABATHA ROAD, RIGHT INTO SIKHINDI ROAD AND BACK TO ISIHLABELELO ROAD, VIA UMBANDO ROAD, INTO SIGWEGWE ROAD, INTO UMSUNDUZI ROAD TO KWA-MASHU TAXI RANK (UMSUNDUZI RANK) AND BACK WITH THE SAME ROUTE TO C,B & D.</p>
6.1.1.9	<p>ROUTE 9.A. CROSSROADS TAXI RANK TO KWA-MASHU STATION VIA C & D</p> <p>1. FROM CROSSROADS TAXI RANK TO C & D VIA MALANDELA ROAD, INTO UBUBANE ROAD, RIGHT INTO SIGWEGWE ROAD, LEFT INTO INGOME ROAD, RIGHT INTO AMANZIMTOTI ROAD, RIGHT INTO ISIPINGO ROAD AND RETURN BACK ALONG THE SAME ROUTE.</p> <p>2. FROM CROSSROADS TAXI RANK TO KWA-MASHU STATION VIA MALANDELA ROAD, RIGHT INTO NTOMBELA ROAD, RIGHT INTO ZULU ROAD, LEFT INTO LUTHULI ROAD, RIGHT INTO NDLONDLO ROAD, RIGHT INTO HLOBANI ROAD, LEFT INTO BHEJANE ROAD INTO KWA-MASHU TAXI RANK (MALANDELA ROAD) AND RETURN ALONG THE SAME ROUTE.</p>



GAZETTE

REGION: ALL

GAZETTE PRINT DATE : 22 MAY 2015

GAZETTE EXPIRY DATE: 12 JUNE 2015

6.1.1.1 0	<p>ROUTE 10.A. KWA-MASHU TAXI RANK TO L & M (WITHIN TOWNSHIP)</p> <p>10.1. FROM KWA-MASHU TO CROSSROADS KWA-MASHU TAXI RANK TO CROSSROAD VIA MALANDELA ROAD, LEFT INTO BHEJANE ROAD, RIGHT INTO HLOBANE ROAD, LEFT INTO NDLONDLO ROAD, LEFT INTO LUTHULI ROAD, RIGHT INTO ZULU ROAD, LEFT INTO NTOMBELA ROAD INTO MALANDELA ROAD (CROSSROAD TAXI RANK).</p> <p>10.2 FROM KWA-MASHU TO M SECTION (NHLUNGWANE) FROM KWA-MASHU TAXI RANK VIA MALANDELA ROAD LEFT INTO BHEJANE ROAD, LEFT INTO NYALA ROAD LEFT INTO MPUKANE ROAD, RIGHT INTO NYALA ROAD, LEFT INTO BUNGEZI ROAD, RIGHT INTO NTUZUMA ACCESS ROAD, RIGHT INTO M25, INTO BESTER TAXI RANK AND RETURN ALONG THE SAME ROUTE.</p> <p>10.3 FROM KWA-MASHU TO BESTER FROM KWA-MASHU TAXI RANK TO BESTER VIA MALANDELA ROAD, INTO BHEJANE ROAD, LEFT INTO SIBISI ROAD, RIGHT INTO NYALA ROAD, RIGHT INTO BUNGEZI ROAD, RIGHT INTO NTUZUMA ACCESS ROAD, TO BESTER RANK AND RETURN ALONG THE SAME ROUTE.</p> <p>10.4 FROM KWA-MASHU TO L SECTION KWA-MASHU TAXI RANK INTO MALANDELA ROAD, INTO BHEJANE ROAD, LEFT INTO NYALA ROAD, INTO MBONDWE ROAD, RIGHT INTO INGCEBO DRIVE, LEFT INTO IMBONDWE ROAD, LEFT INTO PHITHI ROAD, DIRECT AND RETURN.</p> <p>10.5 FROM KWA-MASHU TAXI RANK TO N SECTION FROM KWA-MASHU TAXI RANK INTO MALANDELA ROAD, INTO BHEJANE ROAD, LEFT INTO NYALA ROAD, INTO UNDIYAZANA DRIVE, LEFT INTO MBONDWE ROAD, LEFT INTO EGUGWINI STREET, LEFT INTO UMATHINTA DRIVE, LEFT INTO IBOHLOLO DRIVE, AND RETURN ALONG THE SAME ROUTE.</p> <p>10.6 KWA-MASHU TAXI RANK TO K & J FROM KWA-MASHU TAXI RANK INTO MALANDELA ROAD, RIGHT INTO MKHIWANE ROAD, LEFT INTO MCAKA ROAD, RIGHT INTO MPANGELE ROAD, LEFT INTO PHOTHWE ROAD, LEFT INTO QOPHAMUTHI ROAD, LEFT INTO SAGWACA ROAD, RIGHT INTO NKONJANE ROAD LEFT INTO MALANDELA ROAD, AND RETURN TO THE RANK.</p>
6.1.1.1 1	<p>CONDITIONS:</p> <ol style="list-style-type: none"> 1. PASSENGERS MAY BE PICKED UP AND /OR SET DOWN ONLY AT DESIGNATED TAXI RANKS OR TAXI STOPS, WHICH SHALL EXCLUDE BUS STOPS. 2. ENTRY OR RANKING ON PRIVATE PROPERTY IS NOT PERMITTED WITHOUT THE WRITTEN PERMISSION OF THE LANDLORD, A COPY OF WHICH MUST BE SUPPLIED TO THE BOARD. 3. WITHOUT HAVING ENTERED INTO AN AGREEMENT WITH OTHER OPERATORS ON A COMMON ROUTE AS CONTEMPLATED BY SECTION 88(2)(B) OF ACT 22 OF 2000, THE PICKING UP OR SETTING DOWN OF PASSENGERS ON SUCH ROUTE IS NOT PERMITTED. A COPY OF SUCH AGREEMENT MUST BE SUPPLIED TO THE BOARD. 4. A RANKS, WHETHER ON-STREET OR OFF-STREET, ONLY THE TAXIS THAT CAN BE ACCOMMODATED IN THE DEMARCATED AREA MAY OCCUPY THE RANK. EXCESS VEHICLES MUST HOLD ELSEWHERE. 5. RANK PERMITS OR LETTERS OF AUTHORITY MUST BE PRODUCED IN RESPECT OF ALL RANKS IN MUNICIPAL AREA, IN PARTICULAR MAJOR TOWNS AND CITIES AND IN PARTICULAR INTER-PROVINCIAL DESTINATIONS. 6. THE ALLOCATION OF ANY ROUTE OR PORTION OF A ROUTE IS SUBJECT TO THE CONDITION THAT IT HAS BEEN APPROVED AND ALLOCATED IN GOOD FAITH AND THAT SUCH ROUTE WILL BE INVALID SHOULD IT TRANSPIRE THAT THE ROUTE OR PORTION THEREOF WILL, OR HAS CAUSED CONFLICT DUE TO IT HAVING BEEN APPROVED BASED ON INCORRECT OR FALSE INFORMATION SUPPLIED TO THE BOARD OR AS A RESULT OF AN ERRORS. IN SUCH INSTANCE THE OPERATING LICENCE MUST BE RETURNED TO THE BOARD FOR CORRECTION. 7. THE VEHICLE MUST BE COVERED BY MOTOR VEHICLE INSURANCE AS WELL AS PERSONAL LIABILITY INSURANCE.



GAZETTE

REGION: ALL

GAZETTE PRINT DATE : 22 MAY 2015

GAZETTE EXPIRY DATE: 12 JUNE 2015

1)	APP0040000	GAZETTE NUMBER: LGKZNG05-2015-MAY
2)	AT MKHIZE ID NO. 7005160401081	
3)	LOT 3517 40TH AVENUE CLERMONT KWAZULU NATAL 3610	
4)	APPLICANT TYPE : DECEASED TRANSFER	
5)	1 x 13 (SEATED) STANDING CAPACITY IS STILL TO BE ACQUIRED	
6.1.1.1	<p>ROUTE 1.A KWA-MASHU TOWNSHIP TO DURBAN INWARDS: FROM KWA-MASHU TAXI RANK TO DURBAN KWA-MASHU TAXI RANK, INTO MALANDELA ROAD, INTO INANDA ROAD, INTO INANDA HIGHWAY, RIGHT INTO N2, INTO WESTERN FREEWAY (N3) ALONG THE WESTERN FREEWAY (N3), LEFT INTO BEREA ROAD NORTH, INTO OLD DUTCH ROAD, ALICE STREET, RIGHT INTO GREY STREET, LEFT INTO COMMERCIAL, LEFT INTO FIELD STREET TO SOLDIER'S WAY TAXI RANK. ALTERNATIVELY: FROM COMMERCIAL ROAD, RIGHT INTO GARDNER STREET, RIGHT INTO PINE STREET TO WESTERN FREEWAY. OUTWARDS: FROM DURBAN BACK TO KWA-MASHU FROM SOLDIER'S WAY TAXI RANK, TO FIELD STREET, LEFT INTO LEOPOLD STREET, TO CANNONGATE ROAD, INTO WESTERN FREEWAY (N3), INTO N2, INANDA ROAD OFF-RAMP, INANDA HIGHWAY, MALANDELA ROAD.</p>	
6.1.1.2	<p>ROUTE 2.A FROM KWAMASHU SECTIONS C,D,& B,K & J AND L & M TO DURBAN 2.1 C, D & B: UBUBANE ROAD, RIGHT INTO ISIGWEGWE ROAD, INTO ISIPINGO ROAD, LEFT INTO AMANZIMTOTI ROAD, LEFT INTO MALANDELA ROAD, INTO INANDA ROAD, INTO INANDA HIGHWAY, RIGHT INTO N2, INTO WESTERN FREEWAY (N3) ALONG WESTERN FREEWAY (N3), LEFT TO BEREA ROAD NORTH, OLD DUTCH ROAD, ALICE STREET, RIGHT INTO GREY STREET, LEFT INTO COMMERCIAL, LEFT INTO FIELD TO SOLDIER'S WAY TAXI RANK. ALTERNATIVELY:FROM COMMERCIAL ROAD, RIGHT GARDNER STREET, RIGHT INTO PINE STREET INTO WESTERN FREEWAY. ALTERNATIVELY: MALANDELA ROAD, M25, N2, INTO WESTERN FREEWAY (N3). 2.2 K & J NCONJANE ROAD, LEFT INTO SIGWACA ROAD, RIGHT INTO PHOTHWE ROAD, RIGHT INTO MPANGELE ROAD, LEFT INTO MCAKA ROAD, LEFT INTO MKHIWANE ROAD, RIGHT INTO NYALA ROAD, INTO UNDLONDLO ROAD, RIGHT INTO MALANDELA ROAD, INANDA ROAD, INTO INANDA HIGHWAY, RIGHT INTO N2 INTO WESTERN FREEWAY (N3) EAST BOUND, ALONG TO WESTERN FREEWAY (N3), LEFT TO BEREA ROAD NORTH, INTO OLD DUTCH ROAD, ALICE STREET, RIGHT INTO GREY STREET, LEFT INTO COMMERCIAL, LEFT INTO FIELD, TO SOLDIER'S WAY TAXI RANK. ALTERNATIVELY:FROM COMMERCIAL ROAD, RIGHT INTO GARDNER STREET, RIGHT INTO PINE STREET TO WESTERN FREEWAY. ALTERNATIVELY: MALANDELA ROAD, M25, N2, INTO WESTERN FREEWAY (N3). 2.3. L & M: BHEJANE ROAD, RIGHT INTO HLOBANE ROAD, LEFT INTO LUTHULI ROAD, RIGHT INTO ZULU ROAD, LEFT INTO NTOMBELA ROAD, RIGHT INTO MALANDELA ROAD, INTO INANDA ROAD, INTO INANDA HIGHWAY, RIGHT INTO N2 WESTERN FREEWAY (N3) EAST BOUND, ALONG TO WESTERN FREEWAY (N3), LEFT TO BEREA ROAD NORTH, INTO OLD DUTCH ROAD, ALICE STREET, RIGHT INTO GREY STREET, LEFT INTO COMMERCIAL, LEFT INTO FIELD STREET, TO SOLDIER'S WAY TAXI RANK. ALTERNATIVELY: FROM COMMERCIAL ROAD, RIGHT INTO GARDNER STREET, RIGHT INTO PINE STREET TO WESTERN FREEWAY. ALTERNATIVELY: MALANDELA ROAD, M25, N2, INTO WESTERN FREEWAY (N3). ALTERNATIVELY: NYALA ROAD, LEFT INTO PHITHI, INTO MDONI ROAD, NYALA, INTO MBONDWE ROAD, RIGHT INTO SIBISI ROAD, INTO MKHWANAZI ROAD, LEFT INTO MAKHATHINI ROAD, LEFT INTO MLANGENI ROAD, LEFT INTO NTOMBELA ROAD INTO INANDA ROAD, INTO INANDA HIGHWAY, RIGHT INTO N2 INTO WESTERN FREEWAY (N3) EAST BOUND, ALONG TO WESTERN FREEWAY (N3), LEFT TO BEREA ROAD NORTH, INTO OLD DUTCH ROAD, ALICE STREET, RIGHT INTO GREY STREET, LEFT INTO COMMERCIAL, LEFT INTO FIELD STREET, TO SOLDIER'S WAY TAXI RANK. ALTERNATIVELY: FROM COMMERCIAL ROAD, RIGHT INTO GARDNER STREET, RIGHT INTO PINE STREET TO WESTERN FREEWAY. ALTERNATIVELY: MALANDELA ROAD, M25, N2 INTO WESTERN FREEWAY (N3).</p>	



GAZETTE

REGION: ALL

GAZETTE PRINT DATE : 22 MAY 2015

GAZETTE EXPIRY DATE: 12 JUNE 2015

6.1.1.3	<p>ROUTE 3 A FROM APPROVED TAXI RANK IN KWA-MASHU TO APPROVED TAXI RANK IN PINETOWN VIA BESTER, CROSSROADS DIRECT AND RETURN.</p> <p>. ALONG MALANDELA ROAD, LEFT INTO BHEJANE ROAD, ALONG BHEJANE ROAD, LEFT INTO SIBISI ROAD, RIGHT INTO NYALA ROAD, RIGHT INTO BHUNGEZI ROAD, RIGHT INTO NTUZUMA ACCESS, RIGHT INTO M25 ON- RAMP AND PROCEED TO BESTER'S TAXI RANK.</p> <p>. ALONG MALANDELA ROAD, LEFT INTO BHEJANE ROAD, RIGHT INTO ZULU ROAD, LEFT INTO NTOMBELA ROAD, LEFT INTO MALANDELA ROAD AND PROCEED TO CROSSROADS TAXI RANK.</p> <p>. FROM THE RANK AT KWA-MASHU STATION ALONG ANY OF THE ROUTES ABOVE INTO AND ALONG MALANDELA ROAD, INTO INANDA ROAD, RIGHT INTO THE N2, RIGHT INTO M19, ALONG THE M19, INTO ST.JOHN AVENUE, RIGHT INTO OLD MAIN ROAD (M31), LEFT INTO CROMPTON ROAD, RIGHT INTO HILL STREET AND PROCEED TO THE TAXI RANK.</p>
6.1.1.4	<p>ROUTE 4.A. FROM APPROVED TAXI RANK IN KWA-MASHU TO APPROVED TAXI RANK IN STANGER VIA VERULAM</p> <p>ALONG MALANDELA ROAD, RIGHT INTO M25, LEFT INTO THE N2, ALONG THE N2 LEFT INTO M41, ALONG THE M41 RIGHT INTO WICK STREET, LEFT INTO IRELAND STREET, RIGHT INTO WICK STREET, RIGHT INTO R102, PROCEED ALONG R102, PROCEED ALONG R102 TO STANGER DIRECT AND RETURN.</p>
6.1.1.5	<p>ROUTE 5.A. KWA-MASHU TO PINETOWN</p> <p>MALANDELA ROAD, INANDA ROAD, INANDA HIGHWAY, RIGHT INTO THE M19, ALONG M19, LEFT INTO SHEPSTONE ROAD, INTO BEVISS ROAD, RIGHT INTO OLD MAIN ROAD (M31), LEFT INTO CROMPTON STREET, RIGHT INTO HILL STREET AND PROCEED TO THE TAXI RANK IN HILL STREET.</p>
6.1.1.6	<p>ROUTE 6.A. KWA-MASHU TO VERULAM VIA GHANDI HOSPITAL</p> <p>KWA-MASHU STATION, INTO MALANDELA ROAD, INTO HUNSLET ROAD, RIGHT INTO ABERDARE DRIVE, LEFT INTO PHONIEX HIGHWAY, LEFT INTO R102, ALONG R102, RIGHT INTO WICKS STREET, LEFT INTO IRELAND STREET, RIGHT INTO MOSS STREET RIGHT INTO WICKS STREET, LEFT INTO R102, ALONG R102, RIGHT INTO NORTHERN DRIVE, RIGHT INTO PHOENIX HIGHWAY, RIGHT INTO INDUSTRIAL PARK ROAD, INTO NTUZUMA ACCESS ROAD, LEFT INTO BHUNGEZI ROAD, LEFT INTO NYALA, RIGHT INTO BHEJANE ROAD AND PROCEED TO THE RANK ON MALANDELA ROAD AT KWA-MASHU STATION.</p>



GAZETTE

REGION: ALL

GAZETTE PRINT DATE : 22 MAY 2015

GAZETTE EXPIRY DATE: 12 JUNE 2015

6.1.1.7	<p>ROUTE 7.A. KWA-MASHU TAXI RANK TO POINT INWARDS: FROM KWA-MASHU TAXI RANK INTO MALANDELA ROAD, INTO M25 INTO NORTH COAST ROAD, INTO UMGENI ROAD, LEFT INTO ARGYLE ROAD, RIGHT INTO BRICKHILL ROAD, INTO POINT ROAD, DIRECT AND RETURN.</p> <p>OUTWARDS: FROM POINT ROAD, RIGHT INTO BAYTERRACE ROAD, RIGHT INTO STANGER STREET, INTO ARGYLE ROAD, INTO UMGENI ROAD, INTO M25, LEFT INTO MALANDELA ROAD, INTO KWA-MASHU TAXI RANK.</p>
6.1.1.8	<p>ROUTE 8.A. KWA-MASHU TAXI RANK TO B & D ROUTES FROM KWA-MASHU B RANK TO KWA-MASHU TAXI RANK (UMSUNDUZI ROAD) INTO AMANZIMTOTI ROAD, UBUBANE ROAD, LEFT INTO ISIHLABELELO ROAD, LEFT INTO SIKHINDI ROAD, LEFT INTO GIYA ROAD, RIGHT INTO PHEPHELO ROAD, RIGHT INTO MQHINO ROAD, RIGHT INTO THABATHA ROAD, RIGHT INTO SIKHINDI ROAD AND BACK TO ISIHLABELELO ROAD, VIA UMBANDO ROAD, INTO SIGWEGWE ROAD, INTO UMSUNDUZI ROAD TO KWA-MASHU TAXI RANK (UMSUNDUZI RANK) AND BACK WITH THE SAME ROUTE TO C,B & D.</p>
6.1.1.9	<p>ROUTE 9.A. CROSSROADS TAXI RANK TO KWA-MASHU STATION VIA C & D</p> <p>1. FROM CROSSROADS TAXI RANK TO C & D VIA MALANDELA ROAD, INTO UBUBANE ROAD, RIGHT INTO SIGWEGWE ROAD, LEFT INTO INGOME ROAD, RIGHT INTO AMANZIMTOTI ROAD, RIGHT INTO ISIPINGO ROAD AND RETURN BACK ALONG THE SAME ROUTE.</p> <p>2. FROM CROSSROADS TAXI RANK TO KWA-MASHU STATION VIA MALANDELA ROAD, RIGHT INTO NTOMBELA ROAD, RIGHT INTO ZULU ROAD, LEFT INTO LUTHULI ROAD, RIGHT INTO NDLONDLO ROAD, RIGHT INTO HLOBANI ROAD, LEFT INTO BHEJANE ROAD INTO KWA-MASHU TAXI RANK (MALANDELA ROAD) AND RETURN ALONG THE SAME ROUTE.</p>



GAZETTE

REGION: ALL

GAZETTE PRINT DATE : 22 MAY 2015

GAZETTE EXPIRY DATE: 12 JUNE 2015

6.1.1.1 0	<p>ROUTE 10.A. KWA-MASHU TAXI RANK TO L & M (WITHIN TOWNSHIP)</p> <p>10.1. FROM KWA-MASHU TO CROSSROADS KWA-MASHU TAXI RANK TO CROSSROAD VIA MALANDELA ROAD, LEFT INTO BHEJANE ROAD, RIGHT INTO HLOBANE ROAD, LEFT INTO NDLONDLO ROAD, LEFT INTO LUTHULI ROAD, RIGHT INTO ZULU ROAD, LEFT INTO NTOMBELA ROAD INTO MALANDELA ROAD (CROSSROAD TAXI RANK).</p> <p>10.2 FROM KWA-MASHU TO M SECTION (NHLUNGWANE) FROM KWA-MASHU TAXI RANK VIA MALANDELA ROAD LEFT INTO BHEJANE ROAD, LEFT INTO NYALA ROAD LEFT INTO MPUKANE ROAD, RIGHT INTO NYALA ROAD, LEFT INTO BUNGEZI ROAD, RIGHT INTO NTUZUMA ACCESS ROAD, RIGHT INTO M25, INTO BESTER TAXI RANK AND RETURN ALONG THE SAME ROUTE.</p> <p>10.3 FROM KWA-MASHU TO BESTER FROM KWA-MASHU TAXI RANK TO BESTER VIA MALANDELA ROAD, INTO BHEJANE ROAD, LEFT INTO SIBISI ROAD, RIGHT INTO NYALA ROAD, RIGHT INTO BUNGEZI ROAD, RIGHT INTO NTUZUMA ACCESS ROAD, TO BESTER RANK AND RETURN ALONG THE SAME ROUTE.</p> <p>10.4 FROM KWA-MASHU TO L SECTION KWA-MASHU TAXI RANK INTO MALANDELA ROAD, INTO BHEJANE ROAD, LEFT INTO NYALA ROAD, INTO MBONDWE ROAD, RIGHT INTO INGCEBO DRIVE, LEFT INTO IMBONDWE ROAD, LEFT INTO PHITHI ROAD, DIRECT AND RETURN.</p> <p>10.5 FROM KWA-MASHU TAXI RANK TO N SECTION FROM KWA-MASHU TAXI RANK INTO MALANDELA ROAD, INTO BHEJANE ROAD, LEFT INTO NYALA ROAD, INTO UNDIYAZANA DRIVE, LEFT INTO MBONDWE ROAD, LEFT INTO EGUGWINI STREET, LEFT INTO UMATHINTA DRIVE, LEFT INTO IBOHLOLO DRIVE, AND RETURN ALONG THE SAME ROUTE.</p> <p>10.6 KWA-MASHU TAXI RANK TO K & J FROM KWA-MASHU TAXI RANK INTO MALANDELA ROAD, RIGHT INTO MKHIWANE ROAD, LEFT INTO MCAKA ROAD, RIGHT INTO MPANGELE ROAD, LEFT INTO PHOTHWE ROAD, LEFT INTO QOPHAMUTHI ROAD, LEFT INTO SAGWACA ROAD, RIGHT INTO NKONJANE ROAD LEFT INTO MALANDELA ROAD, AND RETURN TO THE RANK.</p>
6.1.1.1 1	<p>CONDITIONS:</p> <ol style="list-style-type: none"> 1. PASSENGERS MAY BE PICKED UP AND /OR SET DOWN ONLY AT DESIGNATED TAXI RANKS OR TAXI STOPS, WHICH SHALL EXCLUDE BUS STOPS. 2. ENTRY OR RANKING ON PRIVATE PROPERTY IS NOT PERMITTED WITHOUT THE WRITTEN PERMISSION OF THE LANDLORD, A COPY OF WHICH MUST BE SUPPLIED TO THE BOARD. 3. WITHOUT HAVING ENTERED INTO AN AGREEMENT WITH OTHER OPERATORS ON A COMMON ROUTE AS CONTEMPLATED BY SECTION 88(2)(B) OF ACT 22 OF 2000, THE PICKING UP OR SETTING DOWN OF PASSENGERS ON SUCH ROUTE IS NOT PERMITTED. A COPY OF SUCH AGREEMENT MUST BE SUPPLIED TO THE BOARD. 4. A RANKS, WHETHER ON-STREET OR OFF-STREET, ONLY THE TAXIS THAT CAN BE ACCOMMODATED IN THE DEMARCATED AREA MAY OCCUPY THE RANK. EXCESS VEHICLES MUST HOLD ELSEWHERE. 5. RANK PERMITS OR LETTERS OF AUTHORITY MUST BE PRODUCED IN RESPECT OF ALL RANKS IN MUNICIPAL AREA, IN PARTICULAR MAJOR TOWNS AND CITIES AND IN PARTICULAR INTER-PROVINCIAL DESTINATIONS. 6. THE ALLOCATION OF ANY ROUTE OR PORTION OF A ROUTE IS SUBJECT TO THE CONDITION THAT IT HAS BEEN APPROVED AND ALLOCATED IN GOOD FAITH AND THAT SUCH ROUTE WILL BE INVALID SHOULD IT TRANSPIRE THAT THE ROUTE OR PORTION THEREOF WILL, OR HAS CAUSED CONFLICT DUE TO IT HAVING BEEN APPROVED BASED ON INCORRECT OR FALSE INFORMATION SUPPLIED TO THE BOARD OR AS A RESULT OF AN ERRORS. IN SUCH INSTANCE THE OPERATING LICENCE MUST BE RETURNED TO THE BOARD FOR CORRECTION. 7. THE VEHICLE MUST BE COVERED BY MOTOR VEHICLE INSURANCE AS WELL AS PERSONAL LIABILITY INSURANCE.



GAZETTE

REGION: ALL

GAZETTE PRINT DATE : 22 MAY 2015

GAZETTE EXPIRY DATE: 12 JUNE 2015

1) APP0040126	GAZETTE NUMBER: LGKZNG05-2015-MAY
2) JD LAMBERT ID NO. 5003260087084	
3) 6 GEMINI CRESCENT	
WOODHURST KWAZULU-NATAL KWA-ZULU NATAL 4092	
4) APPLICANT TYPE : BACKLOG CAPTURE	
5) IS STILL TO BE ACQUIRED	
6.1.1.1	1. FROM THE APPROVED TAXI RANK IN DURBAN (CENTENARY ROAD) TO DURBAN NORTH FROM TAXI RANK NO. ON MARKET ROAD. LEFT INTO ALICE STREET, INTO OLD FORT ROAD, LEFT INTO NMR AVENUE, LEFT INTO STANGER STEET INTO M4. INTO NORTHWAY, RIGHT INTO BEACHWAY, LEFT INTO KENSINGTON DRIVE, INTO NEWPORT AVENUE, INTO WILLIAM CAMPBELL DRIVE, LEFT INTO ADDISON DRIVE, AND CONTINUE TO UMHLANGA ROCKS DRIVE. RETURN ALONG ADDISON DRIVE , RIGHT INTO WILLIAM CAMPBELL DRIVE , INTO NEWPORT AVENUE , INTO KENSINGTON DRIVE , RIGHT INTO MARGARET MAYTOM AVENUE AND PROCEED TO UMHLANGA ROCKS DRIVE AND RETURN ALONG APPROVED RANK.
6.1.1.2	2. FROM AN APPROVED TAXI RANK ON BLACKBURN ROAD (RED HILL), ALONG BLACKBURN ROAD , INTO NORTHWAY , LEFT INTO BEACHWAY, LEFT INTO KENSINGTON DRIVE, INTO NEWPORT AVENUE , RIGHT INTO AUBREY DRIVE , LEFT INTO DAVID AVENUE , LEFT INTO BRAEMER AVENUE , RIGHT INTO ARSTRONG AVENUE, AND PROCEED TO LA-LUCIA RANK, OPPOSITE LA-LUCIA MALL FROM LA-LUCIA TAXI RANK INTO ARMSTONG AVENUE RIGHT IN WILLIAM CAMPBELL DRIVE, LEFT INTO ADDISON DRIVE LEFT INTO UMHLANGA ROCKS DRIVE, LEFT INTO NORTHWAY, INTO N.M.R AVENUE AVBENUE, INTO WALNUT ROAD, RIGHT INTO MANSFIELD ROAD, RIGHT INTO MARKET ROAD AND PROCEED TO RANK ON MARKET ROAD, RETURN ROUTE SAME AS 1.
6.1.1.3	3. FROM AN APPROVED TAXI RANK IN TANAGER WAY (UMHLANGA) TO DURBAN INTO TANAGER RIGHT INTO LAGOON DRIVE, RIGHT INTO LIGHTHOUSE ROAD RIGHT INTO UMHLANGA ROCKS DRIVE, LEFT INTO ADDISON DRIVE , PROCEED TO LA-LUCIA TAXI RANK, FROM LA LUCIA TAXI RANK INTO ARMSTRONG AVENUE , LEFT INTO WILLIAM CAMPBELL DRIVE , INTO NEWPORT AVENUE , INTO KENSINGTON DRIVE , RIGHT INTO BEACH WAY , LEFT INTO NORTHWAY , INTO N.M.R AVENUE , INTO WALNUT ROAD , RIGHT INTO ORDINANCE ROAD, INTO LEOPOLD STREET, RIGHT INTO WARWICK AVENUE , INTO MARKET ROAD AND PROCEED TO THE RANK ON CENTENARY ROAD AND RETURN ALONG THE SAME ROUTE.
6.1.1.4	4. FROM AN APPROVED TAXI RANK IN UMHLANGA TO AN APPROVED TAXI RANK IN DURBAN INTO TANAGER WAY, RIGHT INTO LAGOON DRIVE, RIGHT INTO LIGHTHOUSE ROAD, RIGHT INTO UMHLANGA ROCKS DRIVE, LEFT INTO ADDISON DRIVE, LEFT INTO WILLIAM CAMPBELL DRIVE, RIGHT INTO ARMSTRONG AVENUE AND PROCEED TO LA LUCIA TAXI RANK , BACK INTO ARMSTRONG AVENUE AND PROCEED TO LA LUCIA TAXI RANK, BACK INTO ARMSTONG AVENUE , LEFT INTO BREMAR AVENUE , RIGHT INTO DAVID AVENUE, RIGHT INTO AUBREY DRIVE, LEFT INTO NEWPORT AVENUE , INTO KENSINGTON DRIVE, RIGHT INTO BEACHWAY , RIGHT INTO NORTWAY , INTO BLACKBURN ROAD, AND LEFT INTO NORTHCOAST ROAD INTO UMGENI ROAD, RIGHT INTO LEOPOLD STREET , RIGHT INTO WARWICK AVENUE AND PROCEED TO THE RANK IN CENTENARY ROAD. RETURN ROUTE.



GAZETTE

REGION: ALL

GAZETTE PRINT DATE : 22 MAY 2015

GAZETTE EXPIRY DATE: 12 JUNE 2015

6.1.1.5	5. FROM AN APPROVED TAXI RANK IN UMHLANGA ROCKS (TANAGER WAY) TO AN APPROVED TAXI RANK IN DURBAN : INTO DURBAN : INTO TANAGER WAY , LEFT INTO LAGOON DRIVE, LEFT INTO NEWLANDS DRIVE , RIGHT INTO PARK DRIVE, LEFT INTO PROTLAND DRIVE , INTO HERALD, LEFT INTO CAMPBELL DRIVE, RIGHT INTO HERRWOOD DRIVE , INTO UMHLANGA ROCKS DRIVE , RIGHT INTO NORTHWAY , INTO BLACK BURN ROAD, LEFT INTO NORTH COAST ROAD, INTO UMGENI ROAD, RIGHT INTO LEOPOLD STREET , RIGHT INTO WARWICK AVENUE, INTO CENTENARY ROAD , TURN RIGHT AND PROCEED TO THE RANK ON CENTENARY ROAD. RETURN ROUTE
6.1.1.6	6. FROM AN APPROVED TAXI RANK IN UMHLANGA ROCKS (TANAGER WAY) TO AN APPROVED TAXI RANK IN DURBAN. INTO TANAGER WAY, RIGHT INTO LAGOON DRIVE, RIGHT INTO LIGHTHOUSE ROADS, LEFT INTO THE M4 , ALONG THE M4 , ALONG THE M4 , INTO STANGER STREET, RIGHT INTO ORDANANCE ROAD , INTO LEOPOLD STREET, RIGHT INTO WARWICK AVENUE , INTO CENTENARY ROAD, TURN RIGHT AND PROCEED TO THE RANK ON CENTENARY ROAD. RETURN ROUTE
6.1.1.7	<p>CONDITIONS/ RESTRICTIONS:</p> <p>1.PASSENGERS MAY BE PICKED UP AND/OR SET DOWN ONLY AT DESIGNATED TAXI RANK OR TAXI STOP, WHICH SHALL EXCLUDE BUS STOPS.</p> <p>2.ENTRY OR RANKING ON PRIVATE PROPERTY IS NOT PERMITTED WITHOUT WRITTEN PERMISSION OF THE LANDLORD, A COPY OF WHICH MUST BE SUPPLIED TO THE BOARD.</p> <p>3.WITHOUT HAVING ENTERED INTO AN AGREEMENT WITH OTHER OPERATORS ON A COMMON ROUTE, AS CONTEMPLATED BY SECTION 88(2)(B) OF ACT 22 OF 2000, THE PICKING UP OR SETTING DOWN OF PASSENGERS ON SUCH ROUTE IS NOT PERMITTED. A COPY OF SUCH AGREEMENT MUST BE SUPPLIED TO THE BOARD.</p> <p>4.AT RANKS, WHETHER ON – STREET OR OFF – STREET, ONLY THE TAXIS THAT CAN BE ACCOMMODATED IN THE DEMARCATED AREA MAY OCCUPY THE RANK, EXCESS VEHICLES MUST HOLD ELSEWHERE AT DESIGNATED HOLDING AREAS.</p> <p>5.RANK PERMITS OR LETTERS OF AUTHORITY MUST BE PRODUCED IN RESPECT OF ALL RANKS IN MUNICIPAL AREAS, IN PARTICULAR MAJOR TOWNS AND CITIES AND IN PARTICULAR INTER-PROVINCIAL DESTINATIONS.</p> <p>6.THE ALLOCATION OF ANY ROUTE OR PORTION OF A ROUTE IS SUBJECT TO THE CONDITION THAT IT HAS BEEN APPROVED AND ALLOCATED IN GOOD FAITH AND THAT SUCH ROUTE WILL BE INVALID SHOULD IT TRANSPIRE THAT THE ROUTE OR PORTION THEREOF WILL, OR HAS CAUSED CONFLICT DUE TO IT HAVING BEEN APPROVED BASED ON INCORRECT OR FALSE INFORMATION SUPPLIED TO THE BOARD OR AS A RESULT OF AN ERROR. IN SUCH INSTANCE THE OPERATING LICENCE MUST BE RETURNED TO THE BOARD FOR CORRECTION.</p> <p>7.THE VEHICLE MUST BE COVERED BY MOTOR VEHICLE INSURANCE AS WELL AS PERSONAL LIABILITY INSURANCE</p>



GAZETTE

REGION: ALL

GAZETTE PRINT DATE : 22 MAY 2015

GAZETTE EXPIRY DATE: 12 JUNE 2015

1) APP0040122	GAZETTE NUMBER: LGKZNG05-2015-MAY
2) DR MNGOMA ID NO. 5212295443085	
3) N469 UMLAZI UMLAZI, DURBAN KWAZULU-NATAL KWA-ZULU NATAL 4066	
4) APPLICANT TYPE : BACKLOG CAPTURE	
5) IS STILL TO BE ACQUIRED	
6.1.1.1	<p>APPROVED ROUTES</p> <p>M.N.R. UMLAZI WEST TAXI ASSOCIATION</p> <p>ROUTE 1</p> <p>FROM THE CORNER OF NQWELE ROAD AND UKHOZI ROAD (UMLAZI STATION) ALONG NGQWELE ROAD, LEFT INTO ROAD NO 804, INTO ZIHLAHLA ROAD, RIGHT INTO UKHOZI ROAD, LEFT INTO MANGOSUTHU HIGHWAY AND PROCEED TO CNR RD 1202 AND MANGOSUTHU HIGHWAY (EZINDONGENI).</p>
6.1.1.2	<p>ROUTE 2</p> <p>FROM CORNER NGQWELE ROAD AND UKHOZI ROAD (UMLAZI STATION), ALONG UKHOZI ROAD, LEFT INTO MANGOSUTHU HIGHWAY, AND PROCEED TO CORNER OF ROAD 1202 AND MANGOSUTHU HIGHWAY (EZINDONGENI)</p>
6.1.1.3	<p>3A. FROM THE CORNER OF NGQWELE ROAD AND UKHOZI ROAD(UMLAZI STATION), ALONG NGQWELE ROAD, RIGHT INTO MANGOSUTHU HIGHWAY, LEFT INTO JOSIAH DLAMINI ROAD, INTO ROAD NO.1102, LEFT INTO ROAD NO.1103, RIGHT INTO MANGOSUTHU HIGHWAY AND PROCEED TO EZINDONGENI.</p>
6.1.1.4	<p>3B. FROM THE CORNER OF NGQWELE ROAD AND UKHOZI ROAD(UMLAZI STATION), ALONG UKHOZI ROAD, RIGHT INTO MANGOSUTHU HIGHWAY, LEFT INTO JOSIAH DLAMINI ROAD, RIGHT INTO MPEVU ROAD, LEFT INTO ROAD NO.108075 AND RETURN, LEFT INTO MPEVU ROAD, LEFT INTO SCQALABA AVENUE, RIGHT INTO MPEVU ROAD, RIGHT INTO ROAD NO.1002, LEFT INTO ROAD NO.1103, RIGHT INTO MANGOSUTHU HIGHWAY AND PROCEED EZINDONGENI.</p>

**GAZETTE**

REGION: ALL

GAZETTE PRINT DATE : 22 MAY 2015

GAZETTE EXPIRY DATE: 12 JUNE 2015

6.1.1.5	4. FROM THE CORNER OF NGQWELE ROAD AND UKHOZI ROAD (UMLAZI STATION), ALONG NGQWELE ROAD, INTO ROAD NO.1103, LEFT INTO ROAD NO.1204 AND PROCEED TO EZINDONGENI.
6.1.1.6	5. FROM THE CORNER OF NGQWELE ROAD AND UKHOZI ROAD (UMLAZI STATION), ALONG NGQWELE ROAD, LEFT INTO MANGOSUTHU HIGHWAY, RIGHT INTO ROAD NO.1403, INTO ROAD NO.1203, RIGHT INTO ROAD NO.1204 AND PROCEED TO EZINDONGENI
6.1.1.7	6. FROM CORNER OF NGQWELE ROAD AND UKHOZI ROAD (UMLAZI STATION), ALONG NGQWELE ROAD, LEFT INTO MANGOSUTHU HIGHWAY, RIGHT INTO ROAD NO.1204, LEFT INTO ROAD NO.1203, INTO ROAD NO.1403, LEFT INTO PHILA NDWANDWE ROAD, LEFT INTO MANGOSUTHU HIGHWAY AND PROCEED TO EZINDONGENI.
6.1.1.8	8. FROM THE CORNER OF NGQWELE ROAD AND UKHOZI ROAD (UMLAZI STATION), ALONG NGQWELE ROAD, INTO ROAD NO.1103, RIGHT INTO MABHUDU ROAD, LEFT INTO MQANGALA ROAD, RIGHT INTO MAPHUTHA ROAD, AND RETURN ALONG MAPHUTHA ROAD, LEFT INTO MQANGALA ROAD, RIGHT INTO MAPHUTHA ROAD, AND RETURN ALONG MAPHUTHA ROAD, LEFT INTO MQANGALA ROAD, RIGHT INTO MABHUDA ROAD, RIGHT INTO ROAD NO.1103, LEFT INTO ROAD NO.1204 AND PROCEED TO EZINDONGENI.



GAZETTE

REGION: ALL

GAZETTE PRINT DATE : 22 MAY 2015

GAZETTE EXPIRY DATE: 12 JUNE 2015

6.1.1.9	9. FROM CORNER OF NGQWELE ROAD AND UKHOZI ROAD (UMLAZI STATION), ALONG NGQWELE ROAD, LEFT INTO MANGOSUTHU HIGHWAY, LEFT INTO ROAD NO. 403, RIGHT INTO VENI YENI ROAD, RIGHT INTO SOLOMON MAHLANGU ROAD, LEFT INTO MANGOSUTHU HIGHWAY.
6.1.1.1 0	<p>FROM ALL THE ROUTES (1-) ABOVE INTO MANGOSUTHU HIGHWAY THEN:</p> <p>(A) EMAWELANI LEFT INTO ROAD NO. 2003 AND PROCEED TO EMALWENI AND RETURN TO UMLAZI STATION ALONG ANY OF THE ROUTES ABOVE.</p> <p>(B) UMSHIYENI HOSPITAL LEFT INTO ROAD LEADING TO EMMSHIYENI HOSPITAL DROPPING OFF AND PICKING UP PASSENGERS AND RETURN TO UMLAZI STATION ALONG ANY OF THE ROUTES.</p> <p>(C) EZIMBUZINI TAXI RANK: RIGHT INTO VENI YENI ROAD, INTO ROAD NO 12, INTO OLD SOUTH COAST ROAD, TO REUNION STATION TO DROP OFF PASSENGERS AND RETURN ALONG OLD SOUTH COAST ROAD, INTO ROAD NO 12 AND PROCEED TO EZIMBUZINI TAXI RANK. RETURN: FROM EZIMBUZINI TAXI RANK, INTO ROAD NO 12 INTO VENI YENI, MANGOSUTHU HIGHWAY AND PROCEED ALONG ANY ROUTES (1-9) ABOVE.</p>
6.1.1.1 1	<p>D.UMLAZI TO DURBAN</p> <p>(I)PINE STREET NORTH TAXI RANK INTO THE M4, RIGHT INTO WEST STREET, FIELD STREET, PINE STREET</p> <p>(II)UNIVERSITY AVENUE TAXI RANK INTO M4, LEFT INTO MOORE ROAD, WARWICK AVENUE, ALICE STREET, SOLDIERS WAY, PINE STREET, RUSSELL STREET, LEOPOLD ROAD, MARKET ROAD, SERVICE ROAD, UNIVERSITY AVENUE TAXI RANK</p> <p>(III)POINT ROAD INTO WEST STREET, RIGHT INTO POINT ROAD, WATERFRONT, RETURN ALONG POINT ROAD, INTO SHEPSTONE STREET, BAY TERRACE, STANGER STREET, PINE STREET TO UNIVERSITY AVENUE OR PINE STREET.</p> <p>(IV) DALTON TAXI RANK: M4 (SOUTHERN FREEWAY), LEFT EDWIN SWALES OFF -RAMP, RIGHT INTO SOUTH COAST ROAD, INTO EDWIN SWALES VC DRIVE, INTO UMBILO ROAD, GALE STREET, MOORE ROAD, RIGHT INTO SYDNEY ROAD/ WILLIAMS ROAD TO DALTON TAXI RANK. ALTERNATIVELY SOUTH COAST ROAD, WISELY ROAD, MAYDON ROAD, LEFT INTO MOORE ROAD, INTO WILLIAMS ROAD/SYDNEY ROAD, INTO DALTON ROAD TAXI RANK.</p> <p>(V)CLAIRWOOD (A) CLAIRWOOD VIA MONTCLAIR - MANGOSUTHU HIGHWAY, LEFT OLD SOUTH COAST ROAD, LEFT INTO PENDLEBURY ROAD, RIGHT INTO LEICESTER ROAD, LEFT INTO KENYON HOWDEN ROAD, RIGHT INTO MONTCLAIR ROAD, RIGHT INTO WOOD ROAD, INTO ROLAND CHAPMAN DRIVE, RIGHT INTO BLAMEY ROAD, RIGHT INTO SOUTH COAST ROAD, MANGOSUTHU HIGHWAY...UMLAZI</p> <p>(B) CLAIRWOOD – MANGOSUTHU HIGHWAY, OLD SOUTH COAST ROAD, SOUTH COAST ROAD, RIGHT INTO SIRDAR ROAD, AND RETURN ALONG SOUTH COAST ROAD, RIGHT INTO MANGOSUTHU HIGHWAY...UMLAZI RESTRICTION : NO PICKING UP OF PASSENGERS WITHIN THE MONTCLAIR AREA FROM ENTERING PENDLEBURY ROAD UNTIL REACHING SOUTH COAST ROAD.</p> <p>(VI) JACOBS:</p>



GAZETTE

REGION: ALL

GAZETTE PRINT DATE : 22 MAY 2015

GAZETTE EXPIRY DATE: 12 JUNE 2015

(A). MANGOSUTHU HIGHWAY, M4 (SOUTHERN FREEWAY), HIMALAYAS ROAD OFF-RAMP, RIGHT INTO DURANTA ROAD, LEFT INTO LANSDOWNE ROAD, RIGHT INTO LERWICK ROAD, LEFT INTO CHAMBERLAIN ROAD, LEFT INTO BLUFF ROAD, LEFT INTO SOUTH COAST ROAD OR RETURN ALONG SOME ROUTE TO UMLAZI.

(B). JACOBS VIA WERNA- MANGOSUTHU HIGHWAY, SOUTH COAST ROAD, RIGHT INTO HIMALAYAS ROAD, CONTINUE ALONG HIMALAYAS ROAD AND CONTINUE AS PER ROUTE (A) ABOVE.

(VII) BLUFF:

MANGOSUTHU HIGHWAY, M4 (SOUTHERN FREEWAY), HIMALAYAS OFF-RAMP INTO SERVICES ROAD, RIGHT INTO DURANTA ROAD, LEFT INTO TARA ROAD, INTO GRAYS INN ROAD, AND PROCEED RIGHT INTO TARA ROAD, INTO RICHARSON ROAD, INTO WESELY ROAD LEFT INTO LIGHTHOUSE ROAD, LEFT INTO BLUFF ROAD (M16), AND PROCEED TO SOUTH COAST ROAD LEFT INTO SOUTH COAST ROAD, RIGHT INTO MANGOSUTHU HIGHWAY AND PROCEED TO STARTING POINT AS PER THE FORWARD ROUTE IN REVERSE.

CONDITIONS: NO PICKING UP OF PASSENGERS ALONG THE ROUTE OTHER THAN THOSE DESTINED FOR UMLAZI

(VIII) SPRINGFIELD PARK:

FROM EZINDONGENI AS REFERRED TO IN ROUTE 1 TO 9 PROCEED FROM MANGOSUTHU HIGHWAY INTO AND ALONG N2, RIGHT INTO INANDA ROAD (M21) TO SPRINGFIELD INDUSTRIAL AREA , DROPPING OFF PASSENGERS AND PICKING UP AT DESIGNATED TAXI STOPS AND TURN LEFT INTO SEACOW LAKE ROAD AND RETURN ALONG SEACOW LAKE ROAD TO INANDA ROAD (M21) AT ROCHDALE PARK INTERSECTION, TURN RIGHT INTO INANDA ROAD, LEFT ONTO N2 AND RETURN TO UMLAZI ALONG THE SAME ROUTE IN REVERSE.

CONDITIONS: NO PASSENGERS MAY BE PICKED UP AT SPRINGFIELD PARK OR ALONG INANDA ROAD AND SEA COW LAKE ROAD, OTHER THAN THOSE DESTINED FOR UMLAZI

6.1.1.1
2

11. PINETOWN

11.1- VIA NEW GERMANY

MANGOSUTHU HIGHWAY, N2 FREEWAY, N3(WESTERN FREEWAY), M13, LEFT INTO EDEN ROAD, OFF-RAMP RIGHT INTO STAPLETON ROAD, LEFT INTO OLD MAIN ROAD, RIGHT INTO ESKIM ROAD, LEFT INTO SHEPSTONE ROAD, RIGHT INTO CROMPTON STREET, RIGHT INTO HILL STREET AND PROCEED TO TAXI RANK

11.2- OLD MAIN ROAD

MANGOSUTHU HIGHWAY, N2 FREEWAY, N3 WESTERN FREEWAY, M13 LEFT INTO EDEN ROAD, OFF-RAMP RIGHT INTO STAPLETON ROAD, LEFT INTO OLD MAIN ROAD, LEFT INTO CROMPTON STREET, RIGHT INTO HILL STREET AND PROCEED TO TAXI RANK.

11.3- WESTMEAD

MANGOSUTHU HIGHWAY, N2 FREEWAY, N3 WESTERN FREEWAY, RIGHT INTO RICHMOND ROAD, LEFT INTO WESTMEAD ROAD, RIGHT INTO ALBERT ROAD, LEFT INTO ALEXANDER ROAD, LEFT INTO TRAFFORD ROAD, RIGHT INTO GILLITS ROAD, LEFT INTO RICHMOND ROAD, INTO OLD MAIN ROAD, RIGHT INTO CROMPTON STREET, RIGHT INTO HILL STREET AND PROCEED TO THE TAXI RANK



GAZETTE

REGION: ALL

GAZETTE PRINT DATE : 22 MAY 2015

GAZETTE EXPIRY DATE: 12 JUNE 2015

6.1.1.1 3	<p>ROUTE 10A(IV)DALTON TAXI RANK M4(SOUTHERN FREEWAY), LEFT EDWIN SWALES OFF-RAMP, RIGHT INTO SOUTH COAST ROAD, INTO EDWIN SWALES VC DRIVE, INTO UMBILO ROAD, GALE STREET, MOORE ROAD, RIGHT INTO SYDNEY ROAD / WILLIAMS ROAD TO DALTON TAXI RANK. ALTERNATIVELY SOUTH COAST ROAD, WESLEY ROAD, MAYDON ROAD, LEFT INTO MOORE ROAD, INTO WILLIAMS ROAD / SYDNEY ROAD, INTO DALTON TAXI RANK.</p> <p>(V) CLAIRWOOD: (A) CLAIRWOOD VIA MONTCLAIR - MANGOSUTHU HIGHWAY, LEFT OLD SOUTH COAST, LEFT INTO PENDLEBURY ROAD, RIGHT INTO LEISCETER ROAD, LEFT INTO KENYON HOWDEN ROAD, RIGHT INTO MONTCLAIR ROAD, RIGHT INTO WOOD ROAD, INTO ROLAND CHAPMAN DRIVE, RIGHT INTO BLAMEY ROAD, RIGHT INTO SOUTH COAST ROAD, MANGOSUTHU HIGHWAY....UMLAZI</p> <p>(B) CLAIRWOOD MANGOSUTHU HIGHWAY, OLD SOUTH COAST ROAD, SOUTH COAST ROAD, RIGHT INTO SIRDAR ROAD, AND RETURN ALONG SOUTH COAST ROAD, RIGHT INTO MANGOSUTHU HIGHWAY....UMLAZI.</p> <p>RESTRICTION : NO PICKING UP OF PASSENGERS WITHIN THE MONTCLAIR ARE FROM ENTERING PENDLEBURY ROAD UNTIL REACHING SOUTH COAST ROAD.</p> <p>(VII) BLUFF</p> <p>MANGOSUTHU HIGHWAY, M4 (SOUTHERN FREEWAY), HIMALAYAS OFF- RAMP INTO SERVICES ROAD RIGHT INTO DURANTA ROAD LEFT INTO TARA ROAD INTO GRAYS INN ROAD AND PROCEED RIGHT INTO TARA ROAD, INTO RICHARDSON ROAD INTO WESELEY ROAD LEFT INTO LIGHTHOUSE ROAD LEFT INTO BLUFF ROAD (M16) AND PROCEED TO SOUTH COAST ROAD LEFT INTO SOUTH COAST ROAD RIGHT INTO MANGOSUTHU HIGHWAY AND PROCEED TO STARTING POINT AS PER THE FORWARD ROUTE ROUTE IN REVERSE.</p> <p>CONDITIONS: NO PICKING UP OF PASSENGERS ALONG THE ROUTE OTHER THAT THOSE DESTINATED FOR UMLAZI.</p>
6.1.1.1 4	<p>ROUTE 10B FROM ALL THE ROUTES (1 – 9) ABOVE INTO MANGOSUTHU HIGHWAY THEN:</p> <p>10. (A.) EMAWELANI: LEFT INTO ROAD NO. 2003 AND PROCEED TO EMAWELANI AND RETURN TO UMLAZI STATION ALONG ANY OF THE ROUTES ABOVE.</p> <p>10. (B.) UMSHIYENI HOSPITAL: LEFT INTO A ROAD LEADING TO EMSHIYENI HOSPITAL DROPPING OFF AND PICKING UP PASSENGERS AND RETURN TO UMLAZI STATION ALONG ANY OF THE ROUTES ABOVE.</p> <p>10. (C.) EZIMBUZINI TAXI RANK: RIGHT INTO VENI YENI ROAD, INTO ROAD NO. 12, INTO OLD SOUTH COAST ROAD, TO REUNION STATION TO DROP OFF PASSENGERS AND RETURN ALONG OLD SOUTH COAST ROAD, INTO ROAD NO. 12 AND PROCEED TO EZIMBUZINI TAXI RANK. RETURN – FROM EZIMBUZINI TAXI RANK, INTO ROAD NO. 12 INTO VENI YENI, MANGOSUTHU HIGHWAY AND PROCEED ALONG ANY OF ROUTES (1-9) ABOVE.</p> <p>10 (D.) UMLAZI TO DURBAN: (I) PINE STREET NORTH TAXI RANK: INTO THE M4, RIGHT INTO WEST STREET, FIELD STREET, PINE STREET</p> <p>(II) UNIVERSITY AVENUE TAXI RANK: INTO M4, LEFT INTO MOORE ROAD, WARWICK AVENUE, ALICE STREET, RIGHT INTO GREY STREET, PINE, RUSSEL, LEOPOLD ROAD, MARKET, SERVICE ROAD, UNIVERSITY AVENUE T/R.</p> <p>(III) POINT ROAD: WEST STREET, RIGHT INTO POINT ROAD, RIGHT INTO BAY TERRACE, RIGHT INTO SHEPSTONE STREET, LEFT INTO PINE STREET TO PINE STREET OR UNIVERSITY AVENUE TAXI RANK.</p>



GAZETTE

REGION: ALL

GAZETTE PRINT DATE : 22 MAY 2015

GAZETTE EXPIRY DATE: 12 JUNE 2015

(IV) DALTON TAXI RANK: M4 (SOUTHERN FREEWAY), LEFT EDWIN SWALES OFF-RAMP, RIGHT INTO SOUTH COAST ROAD, INTO EDWIN SWALES VC DRIVE, INTO UMBILO ROAD, GALE STREET, MOORE ROAD, RIGHT INTO SYDNEY ROAD / WILLIAMS ROAD TO DALTON TAXI RANK. ALTERNATIVELY SOUTH COAST ROAD, WISELY ROAD, MAYDON ROAD, LEFT INTO MOORE ROAD, INTO WILLIAMS ROAD / SYDNEY ROAD, INTO DALTON ROAD TAXI RANK.

(V) CLAIRWOOD:

(A) CLAIRWOOD VIA MONTCLAIR – MANGOSUTHU HIGHWAY, LEFT OLD SOUTH COAST ROAD, LEFT INTO PENDLEBURY ROAD, RIGHT INTO LEISCETER ROAD, LEFT INTO KENYON HOWDEN ROAD, RIGHT INTO MONTCLAIR ROAD, RIGHT INTO WOOD ROAD, INTO ROLAND CHAPMAN DRIVE, RIGHT INTO BLAMEY ROAD, RIGHT INTO SOUTH COAST ROAD, MANGOSUTHU HIGHWAY.... UMLAZI.

(B) CLAIRWOOD – MANGOSUTHU HIGHWAY, OLD SOUTH COAST ROAD, SOUTH COAST ROAD, RIGHT INTO SIRDAR ROAD, AND RETURN ALONG SOUTH COAST ROAD, RIGHT INTO MANGOSUTHU HIGHWAY.... UMLAZI

RESTRICTION : NO PICKING UP OF PASSENGERS WITHIN THE MONTCLAIR AREA FROM ENTERING PENDLEBURY ROAD UNTIL REACHING SOUTH COAST ROAD.

(VI) JACOBS:

(A). MANGOSUTHU HIGHWAY, M4 (SOUTHERN FREEWAY), HIMALAYAS ROAD OFF-RAMP, RIGHT INTO DURANTA ROAD, LEFT INTO LANSDOWNE ROAD, RIGHT INTO LERWICK ROAD, LEFT INTO CHAMBERLAIN ROAD, LEFT INTO BLUFF ROAD, LEFT INTO SOUTH COAST ROAD OR RETURN ALONG SOME ROUTE TO UMLAZI.

(B). JACOBS VIA WERNA- MANGOSUTHU HIGHWAY, SOUTH COAST ROAD, RIGHT INTO HIMALAYAS ROAD, CONTINUE ALONG HIMALAYAS ROAD AND CONTINUE AS PER ROUTE (A) ABOVE.

(VII) BLUFF:

MANGOSUTHU HIGHWAY, M4 (SOUTHERN FREEWAY), HIMALAYAS OFF-RAMP INTO SERVICES ROAD, RIGHT INTO DURANTA ROAD, LEFT INTO TARA ROAD, INTO GRAYS INN ROAD, AND PROCEED RIGHT INTO TARA ROAD, INTO RICHARSON ROAD, INTO WESELY ROAD LEFT INTO LIGHTHOUSE ROAD, LEFT INTO BLUFF ROAD (M16), AND PROCEED TO SOUTH COAST ROAD LEFT INTO SOUTH COAST ROAD, RIGHT INTO MANGOSUTHU HIGHWAY AND PROCEED TO STARTING POINT AS PER THE FORWARD ROUTE IN REVERSE.

CONDITIONS: NO PICKING UP OF PASSENGERS ALONG THE ROUTE OTHER THAN THOSE DESTINED FOR UMLAZI

6.1.1.1
5

ROUTE 0 CHARTER SERVICE

CHARTER SERVICE FROM APPROVED TAXI RANK IN UMLAZI (M.N.R. UMLAZI WEST) TO POINTS WITHIN THE PROVINCE OF KWAZULU-NATAL ONLY. NO PICKING UP OR SETTING DOWN OF PASSENGERS EN ROUTE.



GAZETTE

REGION: ALL

GAZETTE PRINT DATE : 22 MAY 2015

GAZETTE EXPIRY DATE: 12 JUNE 2015

1) APP0040123	GAZETTE NUMBER: LGKZNG05-2015-MAY
2) MFD DOYISA ID NO. 5202105252081	
3) 23358 PORT SHEPSTONE KWA-ZULU NATAL 4240	
4) APPLICANT TYPE : BACKLOG CAPTURE	
5) IS STILL TO BE ACQUIRED	
6.1.1.1	<p>ROUTE 1 PORT SHEPSTONE TO MBOTSHE</p> <p>FROM PORT SHEPSTONE APPROVED TAXI RANK INTO RYDER STREET TURN RIGHT INTO PORT SHEPSTONE OLD MAIN ROAD CR 107 AND PROCEED TO MBOTSHE AREA. OFFLOAD AND RETURN ALONG FORWARD ROUTE IN REVERSE.</p>
6.1.1.2	<p>ROUTE 2 PORT SHEPSTONE TO MGANKA</p> <p>FROM PORT SHEPSTONE APPROVED TAXI RANK INTO RYDER STREET TURN RIGHT INTO PORT SHEPSTONE OLD MAIN ROAD CR 107 PROCEED ALONG R107 AND PASS BHOBHOYI TURN LEFT INTO D1014 AND PROCEED TO MGANKA. OFFLOAD,LOAD AND RETURN ALONG FORWARD ROUTE IN REVERSE.</p>



GAZETTE

REGION: ALL

GAZETTE PRINT DATE : 22 MAY 2015

GAZETTE EXPIRY DATE: 12 JUNE 2015

- 1) APP0040124
- 2) Z MTHEMBU ID NO. 4708245199082
- 3) TEACHERS CENTRES 1006
113 ALBERT STREET
DURBAN
KWA-ZULU NATAL
4001

GAZETTE NUMBER: LGKZNG05-2015-MAY

- 4) APPLICANT TYPE : BACKLOG CAPTURE
- 5) IS STILL TO BE ACQUIRED

6.1.1.1 ROUTE 1

1. FROM NDWENDWE AND DISTRICT TO EMTSHEBHENI (INANDA SAP) AND RETURN TO DURBAN
- 1.1 ANYONI: FROM ANYONI D1613 TO JUNCTION OF P100, P100 TO MTSHEBHENI AND RETURN
- 1.2 EZIMPONDWENI: ROAD P716 JUNCTION WITH P100 TO MTSHEBHENI AND RETURN
- 1.3 GAWULA: ROAD D1543, NGONWENI, P100 TO MTSHEBHENI AND RETURN
- 1.4 KWAGOQA/MSILILI: FROM KWAGOQA D869 TO EZIMPONDWENI ON ROAD P716 TO P100, ALONG ROAD P100 TO MTSHEBHENI AND RETURN
- 1.5 KWASEME: FROM KWASEME, ROAD D1608 TO ROAD P100, ALONG ROAD P100 TO MTSHEBHENI AND RETURN
- 1.6 MZINYATHI: FROM KWASEME ROAD D1608 TO MZINYATHI AND RETURN
- 1.7 MAKHULUSENI: FROM MAKHULUSENI, UNNAMED ROAD, OR, D1514 TO MKHUZE TO ROAD P715 INTO ROAD P100 TO MTSHEBHENI AND RETURN
- 1.8 MANTOBELO: FROM MANTOBELO ROAD 1538 INTO ROAD P715 TO ROAD P100, ALONG ROAD P100 TO MTSHEBHENI AND RETURN
- 1.9 MEME: FROM MEME, UNKNOWN ROAD BECOMING ROAD P1510, ALONG P1510 PASS TAFAMASI TO ITS JUNCTION WITH ROAD P100, ALONG P100, ALONG P100 TO MTSHEBHENI AND RETURN
- 1.10 NDWENDWE: FROM NDWEDWE, ROAD P715 TO ITS JUNCTION WITH ROAD P100, ALONG P100 TO MTSHEBHENI AND RETURN
- 1.11 NGOZA: FROM NGOZA TO MTATA ON UNNAMED ROAD, RETURN TO ROAD D870, P100, ALONG TO MTSHEBHENI AND RETURN
- 1.12 NJOBOYINYE: FROM NJOBOYINYE ON ROAD P102, BECOMING ROAD P100, INTO ROAD D1604, BECOMING ROAD D1510, TAFAMASI, BECOMING ROAD P100, ALONG ROAD P100 TO MTSHEBHENI AND RETURN
- 1.13 SIMAMANE: FROM SIMAMANE ON ROAD D1513 VIA MANGANGENI ON ROAD D1513 BECOMING ROAD P715 INTO ROAD P100, ALONG ROAD P100 TO MTSHEBHENI AND RETURN
- 1.14 KHUSANEA3827 IS FROM D870 TO KHUSANE AND THEN JOINING D1606 AT PHAPHAMA AND CARRIES ON TO P100 AT MANYASENI AND RETURN



GAZETTE

REGION: ALL

GAZETTE PRINT DATE : 22 MAY 2015

GAZETTE EXPIRY DATE: 12 JUNE 2015

6.1.1.2	<p>ROUTE 2</p> <p>2. FROM TRANSIT RANK (1.1 TO 14) AT MTSHEBHENI AND MANYASENI TO DURBAN (FORWARD JOURNEY)</p> <p>FROM ANY OF THE ABOVE POINTS OF ORIGIN (1.1 TO 1.14) TO ROAD P100, RIGHT INTO M27, LEFT INTO MR93/M25, ALONG M25 (KWAMASHU HIGHWAY)-</p> <p>2.1 INTO NORTH COAST ROAD (R102), PASS CANNAUGHT BRIDGE, INTO UMGENI ROAD, RIGHT INTO LEOPOLD STREET, RIGHT INTO WARWICK AVENUE, LEFT INTO ETNA LANE AND PROCEED TO RANK NO. 420 IN ETNA LANE.</p> <p>2.2 INTO NORTH COAST ROAD (R102), PASS CANNAUGHT BRIDGE, INTO UMGENI ROAD, RIGHT INTO SOLDIERS' WAY, RIGHT INTO QUEEN STREET, RIGHT INTO FIELD STREET AND PROCEED TO RANK NO. 85 OF FIELD STREET.</p> <p>2.3 INTO NORTH COAST (R102), PASS CANNAUGHT BRIDGE, INTO UMGENI ROAD, INTO SOLDIERS' WAY, RIGHT INTO QUEEN STREET, RIGHT INTO FIELD STREET, PROCEED TO RANK 85 ON FIELD STREET, CONTINUE ALONG FIELD STREET, LEFT INTO LEOPOLD STREET, RIGHT INTO WARWICK AVENUE, LEFT INTO ETNA LANE AND PROCEED TO RANK NO. 420 ON ETNA LANE.</p>
6.1.1.3	<p>ROUTE 3</p> <p>ROUTE VIA THE N3 (WESTERN HIGHWAY)</p> <p>3.1 FROM MTSHEBHENI OR MANYASENI TRANSIT RANKS, TO ROAD P100, RIGHT INTO M27, LEFT INTO MR93/M25, (KWAMASHU HIGHWAY), ALONG M25, LEFT INTO INDUSTRIAL PARK ROAD/BESTER'S OFF RAMP, DROPPING OFF PASSENGERS, PROCEED TO JOIN M25, ALONG M25, LEFT INTO MALANDELA ROAD OFF-RAMP TO DROP OFF PASSENGERS, PROCEED TO JOIN M25, ALONG M25, RIGHT INTO THE N2, ALONG EH N2, LEFT INTO AN ON-RAMP TO THE N3, PROCEED TO JOIN THE N3, ALONG EH N3, INTO OLD DUTCH ROAD, INTO ALICE STREET, RIGHT INTO MARKET ROAD, RIGHT INTO LEOPOLD STREET, RIGHT INTO WARWICK AVENUE, LEFT INTO ETNA LANE AND PROCEED TO RANK NO. 420 ON ETNA LANE.</p> <p>OR</p> <p>3.2 ALICE STREET, RIGHT INTO SOLDIERS' WAY, RIGHT INTO QUEEN STREET, RIGHT INTO FIELD STREET, AND PROCEED TO RANK 85 ON FIELD STREET.</p> <p>CONDITIONS: ON FORWARD JOURNEY, PASSENGERS TO BE PICKED UP AND DROPPED OFF FROM THE POINT OF ORIGIN AND ALONG P100 UNTIL HHLOLOHHOLO IS REACHED, THEREAFTER ONLY SETTING DOWN OF PASSENGERS ALONG THE REMAINDER OF THE ROUTE, (M27, M25 R102) UNTIL REACHING THE DESTINATION RANK ON THE RETURN TRIP NO PASSENGERS MAY BE SET DOWN UNTIL REACHING HHLOLOHHOLO.</p>



GAZETTE

REGION: ALL

GAZETTE PRINT DATE : 22 MAY 2015

GAZETTE EXPIRY DATE: 12 JUNE 2015

6.1.1.4 RETURN ROUTE: DURBAN TO MTSHEBHENI AND MANYASENI (1.1 TO 1.14)

4.1 FROM RANK 85 FIELD STREET, INTO ALBERT STREET, UMGENI ROAD, INTO NORTH COAST ROAD, INTO KWAMASHU HIGHWAY 9M25), INTO MR93, RIGHT INTO M27 PASS EMTSHEBHENI POLICE STATION, LEFT INTO ROAD P100 AND PROCEED TO ANY OF DESTINATION POINTS (1.1 TO 1.14) ABOVE.

4.2 FROM RANK 85 ON FIELD STREET, LEFT INTO LEOPOLD STREET, INTO CANONGATE ROAD, INTO THE WESTERN FREEWAY (N3), RIGHT AT SPAGHETTI JUNCTION, INTO THE N2, ALONG THE N2, INTO M27, PASS EMTSHEBHENI POLICE STATION, LEFT INTO P100 AND PROCEED TO ANY DESTINATION POINTS (1.1 TO 1.14) ABOVE.

CONDITIONS 1:

ON RETURN JOURNEY NO PASSENGERS TO BE SET DOWN ALONG THE ROUTE UNTIL HHOLOHHOLO, BUT PASSENGERS CAN BE PICKED UP ALONG THE ROUTE (R102, M25, M27, P100) UNTIL REACHING HHOLOHHOLO)

CONDITIONS 2:

1. PASSENGERS MAY BE PICKED UP AND/OR SET DOWN ONLY AT DESIGNATED TAXI RANK OR TAXI STOP, WHICH SHALL EXCLUDE BUS STOPS.
2. ON THE IN BOUND TRIP DURBAN, NO PASSENGERS MAY BE PICKED UP EN ROUTE FROM ENTERING HHOLOHHOLO, UNTIL REACHING ETNA LANE OR FIELD STREET TAXI RANK.
3. ON THE RETURN TRIP TO NDWEDWE, NO PASSENGERS MAY BE SET DOWN UNTIL REACHING HHOLOHHOLO.
4. ENTRY OR RANKING ON PRIVATE PROPERTY IS NOT PERMITTED WITHOUT WRITTEN PERMISSION ON THE LANDLORD, A COPY OF WHICH MUST BE SUPPLIED ON THE BOARD.
5. WITHOUT HAVING ENTERED INTO AN AGREEMENT WITH OTHER OPERATORS ON A COMMON ROUTE, AS CONTEMPLATED BY SECTION 88(2) (B) OF ACT 22 OF 2000, THE PICKING UP OR SETTING DOWN OF PASSENGERS ON SUCH ROUTE IS NOT PERMITTED. A COPY OF SUCH AGREEMENT MUST BE SUPPLIED TO THE BOARD.
6. AT RANKS, WHETHER ON-STREET OR OFF-STREET, ONLY THE TAXIS THAT CAN BE ACCOMMODATED IN THE DEMARCATED AREA MAY OCCUPY THE RANK, EXCESS VEHICLES MUST HOLD ELSEWHERE AT DESIGNATED AREAS.



GAZETTE

REGION: ALL

GAZETTE PRINT DATE : 22 MAY 2015

GAZETTE EXPIRY DATE: 12 JUNE 2015

- | | |
|--|-----------------------------------|
| 1) APP0040141 | GAZETTE NUMBER: LGKZNG05-2015-MAY |
| 2) ES GOBA ID NO. 7311265449086 | |
| 3) 25 LIMEHILL ROAD
NEWLANDS WEST
DURBAN
KWA-ZULU NATAL
4310 | |
| 4) APPLICANT TYPE : BACKLOG CAPTURE | |
| 5) IS STILL TO BE ACQUIRED | |

6.1.1.1 ROUTE 1

1. FROM NDWENDWE AND DISTRICT TO EMTSHEBHENI (INANDA SAP) AND RETURN TO DURBAN
- 1.1 ENYONI: FROM ENYONI D1613 TO JUNCTION OF P100, P100 TO MTSHEBHENI AND RETURN
- 1.2 EZIMPONDWENI: ROAD P716 JUNCTION WITH P100 TO MTSHEBHENI AND RETURN
- 1.3 GAWULA: ROAD D1543, NGONWENI, P100 TO MTSHEBHENI AND RETURN
- 1.4 KWAGOQA/MSILILI: FROM KWAGOQO D869 TO EZIMPONDWENI ON ROAD P716 TO P100, ALONG ROAD P100 TO MTSHEBHENI AND RETURN
- 1.5 KWASEME: FROM KWASEME, ROAD D1608 TO ROAD P100, ALONG ROAD P100 TO MTSHEBHENI AND RETURN
- 1.6 MZINYATHI: FROM KWASEME ROAD D1608 TO MZINYATHI AND RETURN
- 1.7 MAKHULUSENI: FROM MAKHULUSENI, UNNAMED ROAD, OR, D1514 TO MKHUZE TO ROAD P715 INTO ROAD P100 TO MTSHEBHENI AND RETURN
- 1.8 MANTOBELO: FROM MANTOBELO ROAD 1538 INTO ROAD P715 TO ROAD P100, ALONG ROAD P100 TO MTSHEBHENI AND RETURN
- 1.9 MEME: FROM MEME, UNKNOWN ROAD BECOMING ROAD P1510, ALONG P1510 PASS TAFAMASI TO ITS JUNCTION WITH ROAD P100, ALONG P100, ALONG P100 TO MTSHEBHENI AND RETURN
- 1.10 NDWENDWE: FROM NDWEDWE, ROAD P715 TO ITS JUNCTION WITH ROAD P100, ALONG P100 TO MTSHEBHENI AND RETURN
- 1.11 NGOZA: FROM NGOZA TO MTATA ON UNNAMED ROAD, RETURN TO ROAD D870, P100, ALONG TO MTSHEBHENI AND RETURN
- 1.12 NJOBOYINYE: FROM NJOBOYINYE ON ROAD P102, BECOMING ROAD P100, INTO ROAD D1604, BECOMING ROAD D1510, TAFAMASI, BECOMING ROAD P100, ALONG ROAD P100 TO MTSHEBHENI AND RETURN
- 1.13 SIMAMANE: FROM SIMAMANE ON ROAD D1513 VIA MANGANGENI ON ROAD D1513 BECOMING ROAD P715 INTO ROAD P100, ALONG ROAD P100 TO MTSHEBHENI AND RETURN
- 1.14 KHUSANEA3827 IS FROM D870 TO KHUSANE AND THEN JOINING D1606 AT PHAPHAMA AND CARRIES ON TO P100 AT MANYASENI AND RETURN



GAZETTE

REGION: ALL

GAZETTE PRINT DATE : 22 MAY 2015

GAZETTE EXPIRY DATE: 12 JUNE 2015

6.1.1.2	<p>ROUTE 2</p> <p>2. FROM TRANSIT RANK (1.1 TO 14) AT MTSHEBHENI AND MANYASENI TO DURBAN (FORWARD JOURNEY)</p> <p>FROM ANY OF THE ABOVE POINTS OF ORIGIN (1.1 TO 1.14) TO ROAD P100, RIGHT INTO M27, LEFT INTO MR93/M25, ALONG M25 (KWAMASHU HIGHWAY)-</p> <p>2.1 INTO NORTH COAST ROAD (R102), PASS CANNAUGHT BRIDGE, INTO UMGENI ROAD, RIGHT INTO LEOPOLD STREET, RIGHT INTO WARWICK AVENUE, LEFT INTO ETNA LANE AND PROCEED TO RANK NO. 420 IN ETNA LANE.</p> <p>2.2 INTO NORTH COAST ROAD (R102), PASS CANNAUGHT BRIDGE, INTO UMGENI ROAD, RIGHT INTO SOLDIERS' WAY, RIGHT INTO QUEEN STREET, RIGHT INTO FIELD STREET AND PROCEED TO RANK NO. 85 OF FIELD STREET.</p> <p>2.3 INTO NORTH COAST (R102), PASS CANNAUGHT BRIDGE, INTO UMGENI ROAD, INTO SOLDIERS' WAY, RIGHT INTO QUEEN STREET, RIGHT INTO FIELD STREET, PROCEED TO RANK 85 ON FIELD STREET, CONTINUE ALONG FIELD STREET, LEFT INTO LEOPOLD STREET, RIGHT INTO WARWICK AVENUE, LEFT INTO ETNA LANE AND PROCEED TO RANK NO. 420 ON ETNA LANE.</p>
6.1.1.3	<p>ROUTE 3</p> <p>ROUTE VIA THE N3 (WESTERN HIGHWAY)</p> <p>3.1 FROM MTSHEBHENI OR MANYASENI TRANSIT RANKS, TO ROAD P100, RIGHT INTO M27, LEFT INTO MR93/M25, (KWAMASHU HIGHWAY), ALONG M25, LEFT INTO INDUSTRIAL PARK ROAD/BESTER'S OFF RAMP, DROPPING OFF PASSENGERS, PROCEED TO JOIN M25, ALONG M25, LEFT INTO MALANDELA ROAD OFF-RAMP TO DROP OFF PASSENGERS, PROCEED TO JOIN M25, ALONG M25, RIGHT INTO THE N2, ALONG EH N2, LEFT INTO AN ON-RAMP TO THE N3, PROCEED TO JOIN THE N3, ALONG EH N3, INTO OLD DUTCH ROAD, INTO ALICE STREET, RIGHT INTO MARKET ROAD, RIGHT INTO LEOPOLD STREET, RIGHT INTO WARWICK AVENUE, LEFT INTO ETNA LANE AND PROCEED TO RANK NO. 420 ON ETNA LANE.</p> <p>OR</p> <p>3.2 ALICE STREET, RIGHT INTO SOLDIERS' WAY, RIGHT INTO QUEEN STREET, RIGHT INTO FIELD STREET, AND PROCEED TO RANK 85 ON FIELD STREET.</p> <p>CONDITIONS: ON FORWARD JOURNEY, PASSENGERS TO BE PICKED UP AND DROPPED OFF FROM THE POINT OF ORIGIN AND ALONG P100 UNTIL HHLOLOHHOLO IS REACHED, THEREAFTER ONLY SETTING DOWN OF PASSENGERS ALONG THE REMAINDER OF THE ROUTE, (M27, M25 R102) UNTIL REACHING THE DESTINATION RANK ON THE RETURN TRIP NO PASSENGERS MAY BE SET DOWN UNTIL REACHING HHLOLOHHOLO.</p>



GAZETTE

REGION: ALL

GAZETTE PRINT DATE : 22 MAY 2015

GAZETTE EXPIRY DATE: 12 JUNE 2015

6.1.1.4 RETURN ROUTE: DURBAN TO MTSHEBHENI AND MANYASENI (1.1 TO 1.14)

4.1 FROM RANK 85 FIELD STREET, INTO ALBERT STREET, UMGENI ROAD, INTO NORTH COAST ROAD, INTO KWAMASHU HIGHWAY 9M25), INTO MR93, RIGHT INTO M27 PASS EMTSHEBHENI POLICE STATION, LEFT INTO ROAD P100 AND PROCEED TO ANY OF DESTINATION POINTS (1.1 TO 1.14) ABOVE.

4.2 FROM RANK 85 ON FIELD STREET, LEFT INTO LEOPOLD STREET, INTO CANONGATE ROAD, INTO THE WESTERN FREEWAY (N3), RIGHT AT SPAGHETTI JUNCTION, INTO THE N2, ALONG THE N2, INTO M27, PASS EMTSHEBHENI POLICE STATION, LEFT INTO P100 AND PROCEED TO ANY DESTINATION POINTS (1.1 TO 1.14) ABOVE.

CONDITIONS 1:

ON RETURN JOURNEY NO PASSENGERS TO BE SET DOWN ALONG THE ROUTE UNTIL HHOLOHHOLO, BUT PASSENGERS CAN BE PICKED UP ALONG THE ROUTE (R102, M25, M27, P100) UNTIL REACHING HHOLOHHOLO)

CONDITIONS 2:

1. PASSENGERS MAY BE PICKED UP AND/OR SET DOWN ONLY AT DESIGNATED TAXI RANK OR TAXI STOP, WHICH SHALL EXCLUDE BUS STOPS.
2. ON THE IN BOUND TRIP DURBAN, NO PASSENGERS MAY BE PICKED UP EN ROUTE FROM ENTERING HHOLOHHOLO, UNTIL REACHING ETNA LANE OR FIELD STREET TAXI RANK.
3. ON THE RETURN TRIP TO NDWEDWE, NO PASSENGERS MAY BE SET DOWN UNTIL REACHING HHOLOHHOLO.
4. ENTRY OR RANKING ON PRIVATE PROPERTY IS NOT PERMITTED WITHOUT WRITTEN PERMISSION ON THE LANDLORD, A COPY OF WHICH MUST BE SUPPLIED ON THE BOARD.
5. WITHOUT HAVING ENTERED INTO AN AGREEMENT WITH OTHER OPERATORS ON A COMMON ROUTE, AS CONTEMPLATED BY SECTION 88(2) (B) OF ACT 22 OF 2000, THE PICKING UP OR SETTING DOWN OF PASSENGERS ON SUCH ROUTE IS NOT PERMITTED. A COPY OF SUCH AGREEMENT MUST BE SUPPLIED TO THE BOARD.
6. AT RANKS, WHETHER ON-STREET OR OFF-STREET, ONLY THE TAXIS THAT CAN BE ACCOMMODATED IN THE DEMARCATED AREA MAY OCCUPY THE RANK, EXCESS VEHICLES MUST HOLD ELSEWHERE AT DESIGNATED AREAS.



GAZETTE

REGION: ALL

GAZETTE PRINT DATE : 22 MAY 2015

GAZETTE EXPIRY DATE: 12 JUNE 2015

1) APP0040131	GAZETTE NUMBER: LGKZNG05-2015-MAY
2) T JAINARAIN ID NO. 6105035097089	
3) PO BOX 699 VERULAM, DURBAN KWAZULU-NATAL KWA-ZULU NATAL 4340	
4) APPLICANT TYPE : BACKLOG CAPTURE	
5) IS STILL TO BE ACQUIRED	
6.1.1.1	<p>ROUTE 3 - NDWEDWE TO DURBAN</p> <p>3.1.FROM NDWEDWE MISSION ON D1514, TURN RIGHT INTO P100, PROCEED STRAIGHT, PASS NDWEDWE TAXI RANK, NDWEDWE COURT, COTTONLANDS, CANELANDS, TURN RIGHT INTO CEMETARY ROAD BECOMING SHALIMAR ROAD, TURN LEFT, PASS MOSS STREET, TURN LEFT INTO IRELAND STREET, TURN AROUND AT THE RANK AND PROCEED STRAIGHT ON IRELAND STREET, TURN RIGHT INTO INANDA ROAD, TURN LEFT R102, JOINING M41 EITHER TURN LEFT INTO N2 SOUTHBOUND, LEFT NORTH COAST ROAD BECOMING UMGENI ROAD, TURN RIGHT LEOPOLD STREET, TURN LEFT GREY STREET, TURN RIGHT PRINCE EDWARD STREET AND RANK</p> <p>ALTERNATIVE</p> <p>FROM M41, TURN LEFT M4, JOINING STANGER STREET, TURN RIGHT INTO ORDINANCE ROAD, TURN LEFT INTO GREY STREET, TURN RIGHT INTO PRINCE EDWARD STREET AND RANK</p> <p>3.2.FROM NDWEDWE MISSION ON D1514, TURN LEFT P100, PROCEED STRAIGHT TO NDWEDWE TAXI RANK, NDWEDWE COURT, COTTONLANDS, CANELANDS, TURN RIGHT INTO CEMETARY ROAD BECOMING SHALIMAR ROAD, TURN LEFT INTO MOSS STREET, TURN LEFT INTO IRELAND STREET, TURN AROUND AT THE RANK AND PROCEED STRAIGHT ON IRELAND STREET, JOINING OLD MAIN ROAD (M27), RIGHT M4 AND FROM M4 SAME AS 3.1.</p>
6.1.1.2	<p>ROUTE 4 - VERULAM TO TONGAAT</p> <p>4.1.FROM IRELAND STREET TAXI RANK PROCEED TO ROBOT AT MOSS STREET, TURN RIGHT INTO MOSS STREET AT FOURWAY STOP, TURN RIGHT INTO SHALIMAR BECOMING CEMETARY ROAD, TURN RIGHT INTO P100, TURN LEFT INTO R102, PROCEED TO TONGAAT, TURN LEFT TO MARKET LANE TO TONGAAT TAXI RANK AND RETURN VIA THE SAME ROUTE.</p> <p>4.2.FROM IRELAND TAXI RANK PROCEED STRAIGHT UP TO BP GARAGE, TURN RIGHT INTO INANDA ROAD, AT THE ROBOT, TURN RIGHT INTO R102 AND PROCEED TO TONGAAT, LEFT INTO MARKET LANE TO TONGAAT TAXI RANK AND RETURN VIA THE SAME ROUTE</p>
6.1.1.3	<p>ROUTE 5 - VERULAM TO STANGER</p> <p>5.1. FROM IRELAND STREET TAXI RANK PROCEED TO ROBOTS AT MOSS STREET, TURN RIGHT INTO MOSS STREET AT FOURWAY STOP, TURN RIGHT SHALIMAR ROAD, JOINING CEMETARY ROAD, TURN RIGHT INTO P100, TURN LEFT R102, TURN LEFT INTO CHIEF ALBERT LUTHULI STREET, TURN RIGHT INTO BALCOM STREET AND RANK AT MARKET PLAZA AND RETURN VIA THE SAME AS ABOVE</p> <p>5.2.FROM IRELAND STREET TAXI RANK PROCEED TOWARDS BP GARAGE, TURN RIGHT INTO INANDA ROAD, TURN RIGHT R102, FROM R102 SAME AS 5.1.</p> <p>5.3.FROM IRELAND STREET TAXI RANK PROCEED STRAIGHT TOWARDS BP GARAGE, JOINING OLD MIAN ROAD (M27), TURN LEFT N2, TURN LEFT R74, TURN LEFT INTO KING GEORGE ROAD, TURN LEFT K/MARKET PLAZA RANK AND RETURN ON THE SAME ROUTE</p>



GAZETTE

REGION: ALL

GAZETTE PRINT DATE : 22 MAY 2015

GAZETTE EXPIRY DATE: 12 JUNE 2015

6.1.1.4	<p>ROUTE 7 - VERULAM TO MORELAND</p> <p>7.1.FROM IRELAND STREET TAXI RANK PROCEED TO ROBOT AT MOSS STREET, TURN RIGHT INTO MOSS STREET, AT FOUR WAY STOP, TURN RIGHT INTO SHALIMAR ROAD JOINING CEMETARY ROAD, TURN RIGHT P100, STRAIGHT TO JOIN WICK STREET (P99), PASSING BARRS FLAT, UMDLOTI SCHOOL, TURN AROUND AT D575 AND RETURN TO VERULAM TAXI RANK ON THE SAME ROUTE.</p> <p>7.2.FROM IRELAND STREET TAXI RANK PROCEED STRAIGHT TO BP GARAGE, TURN RIGHT INTO INANDA ROAD, TURN RIGHT INTO R102, TURN RIGHT INTO WICK STREET (P99), PASSING BARRS FLAT, UMDLOTI SCHOOL, TURN AROUND AT D575 AND RETURN TO VERULAM TAXI RANK ON THE SAME ROUTE.</p>
6.1.1.5	<p>ROUTE 8 - VERULAM TO COTTONLANDS</p> <p>8.1.FROM IRELAND STREET TAXI RANK PROCEED TO THE ROBOT AT MOSS STREET, TURN RIGHT INTO MOSS STREET, AT FOURWAY STOP TURN RIGHT INTO SHALIMAR ROAD, TURN LEFT INTO CEMETARY ROAD, TURN LEFT P100, TURN LEFT L368 AND RETURN TO VERULAM TAXI RANK ON THE SAME ROUTE</p> <p>8.2.FROM IRELAND STREET TAXI RANK PROCEED STRAIGHT TO BP GARAGE, TURN RIGHT INTO INANDA ROAD, TURN RIGHT R102, TURN LEFT P100, TURN LEFT L368 AND RETURN TO VERULAM TAXI RANK ON THE SAME ROUTE</p>
6.1.1.6	<p>ROUTE 15 - VERULAM TO PINETOWN</p> <p>15.1.FROM IRELAND STREET TAXI RANK PROCEED STRAIGHT UP TO BP GARAGE, TURN RIGHT INTO INANDA ROAD, TURN LEFT R102, JOINING M41, TURN LEFT N2 SOUTHBOUND, LEFT INTO INANDA ROAD / UMGENI ROAD, OFF-RAMP, STRAIGHT INTO UMGENI SERVICE ROAD, TURN RIGHT INTO UMGENI ROAD (M19), TURN RIGHT INTO OLD MAIN ROAD, TURN LEFT INTO ANDERSON ROAD AND RANK, RETURN BACK TO VERULAM TAXI RANK ON THE SAME ROUTE</p>



GAZETTE

REGION: ALL

GAZETTE PRINT DATE : 22 MAY 2015

GAZETTE EXPIRY DATE: 12 JUNE 2015

1) APP0040129	GAZETTE NUMBER: LGKZNG05-2015-MAY
2) T JAINARAIN ID NO. 6105035097089	
3) PO BOX 699	
VERULAM, DURBAN	
KWAZULU-NATAL	
KWA-ZULU NATAL	
4340	
4) APPLICANT TYPE : BACKLOG CAPTURE	
5) IS STILL TO BE ACQUIRED	
6.1.1.1	<p>ROUTE 2 - VERULAM TO NDWEDWE MISSION</p> <p>2.1.FROM IRELAND STREET TAXI RANK PROCEED TO ROBOT, TURN RIGHT INTO MOSS STREET, AT THE FOURWAY STOP TURN RIGHT INTO SHALIMAR ROAD, TURN LEFT AT CEMETARY ROAD, TURN LEFT AT P100, PASS CANELANDS, COTTONLANDS, NDWEDWE COURT, NDWEDWE TAXI RANK, TURN LEFT D1514, TURN AROUND AT D1570 AND RETURN TO VERLAM ON THE SAME ROUTE.</p> <p>2.2.FROM IRELAND STREET TAXI RANK PROCEED TOWARDS BP GARAGE, TURN RIGHT INTO INANDA ROAD, TURN RIGHT INTO R102, TURN LEFT AT P100, PASS CANELANDS, COTTONLANDS, NDWEDWE COURT, NDWEDWE TAXI RANK, TURN LEFT D1514, TURN AROUND AT D1570, AND RETURN TO VERLAM TAXI RANK ON THE SAME ROUTE</p>
6.1.1.2	<p>ROUTE 3 - NDWEDWE TO DURBAN</p> <p>3.1.FROM NDWEDWE MISSION ON D1514, TURN RIGHT INTO P100, PROCEED STRAIGHT, PASS NDWEDWE TAXI RANK, NDWEDWE COURT, COTTONLANDS, CANELANDS, TURN RIGHT INTO CEMETARY ROAD BECOMING SHALIMAR ROAD, TURN LEFT, PASS MOSS STREET, TURN LEFT INTO IRELAND STREET, TURN AROUND AT THE RANK AND PROCEED STRAIGHT ON IRELAND STREET, TURN RIGHT INTO INANDA ROAD, TURN LEFT R102, JOINING M41 EITHER TURN LEFT INTO N2 SOUTHBOUND, LEFT NORTH COAST ROAD BECOMING UMGENI ROAD, TURN RIGHT LEOPOLD STREET, TURN LEFT GREY STREET, TURN RIGHT PRINCE EDWARD STREET AND RANK</p> <p>ALTERNATIVE</p> <p>FROM M41, TURN LEFT M4, JOINING STANGER STREET, TURN RIGHT INTO ORDINANCE ROAD, TURN LEFT INTO GREY STREET, TURN RIGHT INTO PRINCE EDWARD STREET AND RANK</p> <p>3.2.FROM NDWEDWE MISSION ON D1514, TURN LEFT P100, PROCEED STRAIGHT TO NDWEDWE TAXI RANK, NDWEDWE COURT, COTTONLANDS, CANELANDS, TURN RIGHT INTO CEMETARY ROAD BECOMING SHALIMAR ROAD, TURN LEFT INTO MOSS STREET, TURN LEFT INTO IRELAND STREET, TURN AROUND AT THE RANK AND PROCEED STRAIGHT ON IRELAND STREET, JOINING OLD MAIN ROAD (M27), RIGHT M4 AND FROM M4 SAME AS 3.1.</p>
6.1.1.3	<p>ROUTE 4 - VERULAM TO TONGAAT</p> <p>4.1.FROM IRELAND STREET TAXI RANK PROCEED TO ROBOT AT MOSS STREET, TURN RIGHT INTO MOSS STREET AT FOURWAY STOP, TURN RIGHT INTO SHALIMAR BECOMING CEMETARY ROAD, TURN RIGHT INTO P100, TURN LEFT INTO R102, PROCEED TO TONGAAT, TURN LEFT TO MARKET LANE TO TONGAAT TAXI RANK AND RETURN VIA THE SAME ROUTE.</p> <p>4.2.FROM IRELAND TAXI RANK PROCEED STRAIGHT UP TO BP GARAGE, TURN RIGHT INTO INANDA ROAD, AT THE ROBOT, TURN RIGHT INTO R102 AND PROCEED TO TONGAAT, LEFT INTO MARKET LANE TO TONGAAT TAXI RANK AND RETURN VIA THE SAME ROUTE</p>



GAZETTE

REGION: ALL

GAZETTE PRINT DATE : 22 MAY 2015

GAZETTE EXPIRY DATE: 12 JUNE 2015

6.1.1.4	<p>ROUTE 5 - VERULAM TO STANGER</p> <p>5.1. FROM IRELAND STREET TAXI RANK PROCEED TO ROBOTS AT MOSS STREET, TURN RIGHT INTO MOSS STREET AT FOURWAY STOP, TURN RIGHT SHALIMAR ROAD, JOINING CEMETARY ROAD, TURN RIGHT INTO P100, TURN LEFT R102, TURN LEFT INTO CHIEF ALBERT LUTHULI STREET, TURN RIGHT INTO BALCOM STREET AND RANK AT MARKET PLAZA AND RETURN VIA THE SAME AS ABOVE</p> <p>5.2.FROM IRELAND STREET TAXI RANK PROCEED TOWARDS BP GARAGE, TURN RIGHT INTO INANDA ROAD, TURN RIGHT R102, FROM R102 SAME AS 5.1.</p> <p>5.3.FROM IRELAND STREET TAXI RANK PROCEED STRAIGHT TOWARDS BP GARAGE, JOINING OLD MIAN ROAD (M27), TURN LEFT N2, TURN LEFT R74, TURN LEFT INTO KING GEORGE ROAD, TURN LEFT K/MARKET PLAZA RANK AND RETURN ON THE SAME ROUTE</p>
6.1.1.5	<p>ROUTE 7 - VERULAM TO MORELAND</p> <p>7.1.FROM IRELAND STREET TAXI RANK PROCEED TO ROBOT AT MOSS STREET, TURN RIGHT INTO MOSS STREET, AT FOUR WAY STOP, TURN RIGHT INTO SHALIMAR ROAD JOINING CEMETARY ROAD, TURN RIGHT P100, STRAIGHT TO JOIN WICK STREET (P99), PASSING BARRS FLAT, UMDLOTI SCHOOL, TURN AROUND AT D575 AND RETURN TO VERULAM TAXI RANK ON THE SAME ROUTE.</p> <p>7.2.FROM IRELAND STREET TAXI RANK PROCEED STRAIGHT TO BP GARAGE, TURN RIGHT INTO INANDA ROAD, TURN RIGHT INTO R102, TURN RIGHT INTO WICK STREET (P99), PASSING BARRS FLAT, UMDLOTI SCHOOL, TURN AROUND AT D575 AND RETURN TO VERULAM TAXI RANK ON THE SAME ROUTE.</p>
6.1.1.6	<p>ROUTE 8 - VERULAM TO COTTONLANDS</p> <p>8.1.FROM IRELAND STREET TAXI RANK PROCEED TO THE ROBOT AT MOSS STREET, TURN RIGHT INTO MOSS STREET, AT FOURWAY STOP TURN RIGHT INTO SHALIMAR ROAD, TURN LEFT INTO CEMETARY ROAD, TURN LEFT P100, TURN LEFT L368 AND RETURN TO VERULAM TAXI RANK ON THE SAME ROUTE</p> <p>8.2.FROM IRELAND STREET TAXI RANK PROCEED STRAIGHT TO BP GARAGE, TURN RIGHT INTO INANDA ROAD, TURN RIGHT R102, TURN LEFT P100, TURN LEFT L368 AND RETURN TO VERULAM TAXI RANK ON THE SAME ROUTE</p>
6.1.1.7	<p>ROUTE 9 - VERULAM TO RIVERVIEW</p> <p>9.1.FROM IRELAND STREET TAXI RANK PROCEED TO ROBOT AT MOSS STREET, TURN RIGHT INTO MOSS STREET, TURN RIGHT INTO RUSSOM STREET, JOINING MISSION ROAD, PASS UMHLOTI HEIGHTS, MISSION ROAD BECOMING ESTUARY DRIVE, TURN LEFT INTO RUSSOM STREET, TURN LEFT INTO MOSS STREET, TURN LEFT INTO IRELAND STREET AND RANK AT THE VERLAM TAXI RANK</p>



GAZETTE

REGION: ALL

GAZETTE PRINT DATE : 22 MAY 2015

GAZETTE EXPIRY DATE: 12 JUNE 2015

6.1.1.8	<p>ROUTE 10 - VERULAM TO NDWEDWE / INTAPHUKA / SMAMANE</p> <p>10.1.FROM IRELAND STREET TAXI RANK PROCEED TO ROBOT AT MOSS STREET, TURN RIGHT INTO MOSS STREET, AT FOURWAY STOP TURN RIGHT INTO SHALIMAR ROAD, TURN LEFT INTO CEMETARY ROAD, TURN LEFT P100, TURN LEFT EITHER AT D1601, D1574 (ANOTHER LEFT AT D1600) AND D1600 TO JOIN D1515, TURN RIGHT INTO P713, TURN LEFT P100, TURN AROUND AT THE NDWEDWE TAXI RANK ON P100, PROCEED ON P100 AND TURN RIGHT INTO CEMETARY ROAD, JOINING SHALIMAR ROAD, TURN LEFT INTO MOSS STREET, TURN LEFT INTO IRELAND STREET AND RANK AT THE VERULAM TAXI RANK</p> <p>10.2. FROM IRELAND STREET TAXI RANK PROCEED STRAIGHT UP TO BP GARAGE, TURN RIGHT INTO INANDA ROAD, TURN RIGHT R102, TURN LEFT P100, TURN LEFT EITHER AT D1601, D1574, ANOTHER LEFT AT D1600 AND D1600 TO JOIN D1515, TURN RIGHT P713, TURN AROUND AT THE NDWEDWE TAXI RANK ON P100, PROCEED ON P100 AND TURN RIGHT R102, TURN LEFT INTO INANDA ROAD, TURN LEFT INTO IRELAND STREET TAXI RANK AND RANK AT THE VERULAM TAXI RANK</p>
6.1.1.9	<p>ROUTE 15 - VERULAM TO PINETOWN</p> <p>15.1.FROM IRELAND STREET TAXI RANK PROCEED STRAIGHT UP TO BP GARAGE, TURN RIGHT INTO INANDA ROAD, TURN LEFT R102, JOINING M41, TURN LEFT N2 SOUTHBOUND, LEFT INTO INANDA ROAD / UMGENI ROAD, OFF-RAMP, STRAIGHT INTO UMGENI SERVICE ROAD, TURN RIGHT INTO UMGENI ROAD (M19), TURN RIGHT INTO OLD MAIN ROAD, TURN LEFT INTO ANDERSON ROAD AND RANK, RETURN BACK TO VERULAM TAXI RANK ON THE SAME ROUTE</p>



GAZETTE

REGION: ALL

GAZETTE PRINT DATE : 22 MAY 2015

GAZETTE EXPIRY DATE: 12 JUNE 2015

1)	APP0040112	GAZETTE NUMBER: LGKZNG05-2015-MAY
2)	D SHANDU ID NO. 4904145659081	
3)	P.O. BOX 3284 MANDENI KWAZULU-NATAL KWA-ZULU NATAL 4490	
4)	APPLICANT TYPE : BACKLOG CAPTURE	
5)	IS STILL TO BE ACQUIRED	
6.1.1.1	<p>1. TAXI RANK IN MANDENI (RENCKENS SPAR) TO TAXI RANK IN NEMBE DENDETHU VIA GCALEKA, MACHIBINI DIRECT AND RETURN</p> <p>FROM RENCKENS SPAR RANK, PROCEED TO THOKOZA ROAD AND DROP PASSENGERS AT NXELE STORE, PROCEED AND TURN LEFT ONTO NKONJANE ROAD AND RIGHT ON MSOMUHLE ROAD DROP-OFF PASSENGERS AT GCALEKA STORES, TURN LEFT ON NEMBE ROAD, DROP-OFF PASSENGERS AT GIGI CENTER, MSUTHINJA, BIYELA, MDANDA SGODINI, PASSAGE, LIBRAY, PORT NATAL 1, UDUMO , NKANTOLO, MACHIBINI, PORT –NATAL 2, MANTUNGWINI, NOYAKA, MAROMENI, MANQELE, JIKENI, CORNER HOUSE AND EDIPHINI, TURN LEFT TO DENDETHU VIA GRAVEL ROAD AND DROP-OFF PASSENGERS AT NEMBE SCHOOL, BAMBAPHANSI, MPEMANE, MZIMELA, MPOMPINI, MNGOMA, MAGWAZA, CELE, MANQAMU, NXUMALO, MKHIZE, DENDETHU SCHOOL AND DENDETHU STORE DIRECT AND RETURN</p>	
6.1.1.2	<p>2. TAXI RANK IN MANDENI (RENCKENS SPAR) TO APPROVED TAXI RANK IN THEMBENI</p> <p>FROM RENCKENS SPAR, TURN LEFT AT ROBOTS VIA P459 ROAD AND LEFT INTO NKONJANE ROAD AND FOLLOW THE SAME AS ON ROUTE 1 ABOVE, ABOUT 2KM TO UMBOHLISA, TURN RIGHT ON GRAVEL ROAD, DROP-OFF PASSENGERS AT POSINI, MBOKAZI, EZIHLABATHINI, MAPHATHA STORE ESINETHEMBA, TSHENI, NSIMBINI, NGUBANDE AND THEMBENI, DIRECT AND RETURN</p>	
6.1.1.3	<p>3. TAXI RANK IN NEMBE – DENDETHU TO ISITHEBE DIRECT AND RETURN</p> <p>FROM THE TAXI RANK PROCEED ON NEMBE ROAD AND DROP-OFF PASSENGERS AT CORNER HOUSE, NEMBE STORE, JIKENI, MANQELE MAROMENI, NOYAKA, MANTUGWINI, NKANTOLO, UDUMO, PORT NATAL, BIYELA AND TURN RIGHT TO MSOMUHLE ROAD DROP-OFF AND PICK-UP PASSENGERS AT KWA-GCALEKA, TURN LEFT ONTO NKONJANE ROAD AND LEFT TO P459, ALTERNATIVELY PICK UP AND DROP-OFF PASSENGERS AT DENDETHU STORE, AND MKHIZE, CELE, MNGOMA, KWA-B AND NEMBE SCHOOL AND TURN RIGHT ONTO NEMBE ROAD AND FOLLOW THE SAME AS ABOVE AND TURN LEFT TO GQUMENI ROAD, DROP PASSENGERS AT ISITHEBE DIRECT AND RETURN</p>	



GAZETTE

REGION: ALL

GAZETTE PRINT DATE : 22 MAY 2015

GAZETTE EXPIRY DATE: 12 JUNE 2015

6.1.1.4	<p>4. TAXI RANK IN THEMBENI TO APPROVED TAXI RANK IN ISITHEBE DIRECT AND RETURN</p> <p>FROM THEMBENI TAXI RANK PICK UP PASSENGERS AND PROCEED VIA GRAVEL ROAD IN PICKING UP AND DROPPING PASSENGERS AT NGUBANDE, NSIMBINI, TSHENI, SINETHEMBA, MAPHATHA STORE, EZIHLABATHINI, MBOKAZI AND EPOSINI, TURN LEFT INTO NEMBE ROAD AND KWA-MANQELE AND FOLLOW THE SAME AS ON ROUTE NO.3, DROP-OFF PASSENGERS AT ISITHEBE DIRECT AND RETURN, ALTERNATIVELY, PICK UP PASSENGERS AT NSIMBINI, NGUBANDE, CORNER HOUSE, THEMBENI, MAGWAZA AND TURN RIGHT TO NDULINDE GRAVEL ROAD AND RIGHT ON MAIN ROAD P459 DROP-OFF AND PICK-UP PASSENGERS AT ISITHEBE DIRECT AND RETURN</p>
6.1.1.5	<p>5.TAXI RANK IN MACAMBINI TO APPROVE TAXI RANK IN MANDENI (RENCKENS SPAR) DIRECT AND RETURN</p> <p>FROM MACAMBINI RANK ENTER ROAD P709, PICK AND DROP PASSENGERS AT WANGUM KWAMHLONGO AND NYATHINI, TURN LEFT ONTO R102 ROAD, PICK AND DROP PASSENGERS AT ZAMOKUHLE STORE AND ESILENGENI, TURN RIGHT ONTO M415 ROAD AND PICK-UP AND DROP-OFF PASSENGERS AT TOTAL GARAGE, TURN RIGHT AT SAPPI ROBOTS ONTO ROAD P459 AND LEFT TO TAXI RANK DIRECT AND RETURN</p>
6.1.1.6	<p>6.TAXI RANK IN MANDENI (RENCKENS SPAR) TO APPROVED TAXI RANK IN MBONGOLWANA DIRECT AND RETURN</p> <p>FROM APPROVED TAXI RANK IN MBONGOLWANE STORE, PROCEED IN ROAD P710, TURN RIGHT INTO MBONGOLWANE HOSPITAL DROP-OFF AND PICK-UP PASSENGERS, RETURN TO MAIN ROAD P710, PICKDROP-OFF AND PICK-UP PASSENGERS AT ESIHLABENI, EZISULULWINI, ESIKHALENI, HEZEKIYA, EMNGWENYA, NKULISA, AND KHANGELANI STORE, TURN LEFT VIA GRAVEL ROAD TO GOBAMAHLAMVU, DROP-OFF AND PICK-UP PASSENGERS AT KWA-SIBIYA, SHAYAMOYA AND GOBAMAHLAMVU AND RETURN TO MAIN ROAD P710, ON P710, DROP-OFF AND PICK-UP PASSENGERS AT NGUDWINI STORE, ENDUNENI, KWA-MASONDO, MSHIBE, HLUNGWINI, KOWATELA, KWA-MATHWALA AND MGBISA, TURN RIGHT VIA GRAVEL ROAD, DROP-OFF AND PICK-UP PASSENGERS AT KHUZWAYO STORE AND MANQINI SCHOOL AND RETURN TO P710, WITHOUT PICKING PASSENGERS ON NEMBE ROAD (AFTER CROSSING NEMBE BRIDGE) PROCEED TO APPROVED TAXI RANK AT MANDENI, REFER ROUTE 1 ABOVE</p>



GAZETTE

REGION: ALL

GAZETTE PRINT DATE : 22 MAY 2015

GAZETTE EXPIRY DATE: 12 JUNE 2015

6.1.1.7	<p>7. TAXI RANK IN MBONGOLWANE TO APPROVED TAXI RANK IN DURBAN DIRECT AND RETURN FROM APPROVED TAXI RANK IN MBONGOLWANE (MBONGOLWANE STORE) PICK UP PASSENGERS AND PROCEED ON P710, AND JOIN NEMBE ROAD, TURN RIGHT ON MSOMUHLE ROAD, LEFT ON NKONJANE ROAD, RIGHT ON P459, LEFT ONTO M415 AND RIGHT ON N2 FREEWAY, EXIT N2 TO BALLITO ROAD AND TURN RIGHT TO M4 ROAD, RIGHT TO ARGYLE STREET, AND LEFT TO UMGENI ROAD, DROP-OFF PASSENGERS AT DURBAN STATION, KINGSGATE AND BEREA STATION, VIA ORDINANCE STREET DIRECT AND RETURN.,200,-999,1,<XMLAUDIT USERNAME="CYNTHIA MNGUNI" USERIP="10.200.117.5" WORKSTATIONNAME="10.200.117.5"/>,2007-01-04 11:06:18.857"53275,1,53294,2,MACAMBINI - ISITHEBE VIA NYONI,2206WA2206WA00053275,KZNBRCDBN0000237,NULL,8. TAXI RANK IN MACAMBINI TO APPROVED TAXI RANK AT ISITHEBE VIA NYONI DIRECT AND RETURN"FROM APPROVED TAXI RANK PROCEED ON P709, DROP-OFF AND PICK-UP PASSENGERS AT THENGELA STORE, LAMBOTHI, KWAJALI STORE AND NYATHINI, DROP-OFF ONLY AT NYONI VIA P459 ROAD, DROP-OFF AND PICK-UP PASSENGERS AT ISITHEBE DIRECT AND RETURN, ALTERNATIVELY, FROM P709 ROAD, JOIN R102 ROAD, DROP-OFF AND PICK-UP PASSENGERS AT NGQOFELA, SLENGENI, TUGELA BEACH AND TOTAL GARAGE VIA M415 TO P459 ROAD, PICK AND DROP PASSENGERS AT ISITHEBE DIRCT AND RETURN,150,-999,1,<XMLAUDIT USERNAME="CYNTHIA MNGUNI" USERIP="10.200.117.5" WORKSTATIONNAME="10.200.117.5"/>,2007-01-04 11:08:25.513"52956,1,52975,2,KOKSTAD - FRANKLIN,22024E22024E00052956,KZNBRCBPM0000328,NULL,17. "FROM (KOKSTAD TAXI RANK) DOWER STREET ALONG MAIN STREET, HOPE STREET, JOIN R56 TO PAKADE STATION, JOIN R61 TO FORT DONALD AND RETURN ALONG THE SAME ROUTE TO KOKSTAD. FROM KOKSTAD TAXI RANK DOWER STREET, JOIN MAIN STREET, JOIN R394 TO FRANKLIN R617 AND BACK ON THE SAME ROUTE TO KOKSTAD.,80,-999,1,<XMLAUDIT USERNAME="CYNTHIA MNGUNI" USERIP="10.200.117.5" WORKSTATIONNAME="10.200.117.5"/>,2006-12-18 10:26:02.483"52970,1,52989,2,MDWADLAZA - PAULPIETERSBURG,2207J92207J900052970,KZNBRCCEMP00000411,NULL,5. "FROM MDWADLAZA INTO PIENSRAND P271,TURN LEFT TO JOIN R33,STRAIGHT INTO MARK STREET TURN INTO JOUBERT,100,-999,1,<XMLAUDIT USERNAME="CYNTHIA MNGUNI" USERIP="10.200.117.5" WORKSTATIONNAME="10.200.117.5"/>,2006-12-18 12:52:16.467"52972,1,52991,2,BILANYONI - PAULPIETERSBURG,2207J92207J900052972,KZNBRCCEPM00000395,NULL,2. "FROM APPROVED TAXI RANK AT BILANYONI TO APPROVED TAXI RANK IN PAULPIETERSBURGFROM PIENSRAND ROAD P271, VIA NGWANYA, TURN LEFT TO JOINR33, STRAIGHT INTO MARK STREET, TURN LEFT INTO HIGH STREET, TURN LEFT INTO</p>
6.1.1.8	<p>8. TAXI RANK IN MACAMBINI TO APPROVED TAXI RANK AT ISITHEBE VIA NYONI DIRECT AND RETURN FROM APPROVED TAXI RANK PROCEED ON P709, DROP-OFF AND PICK-UP PASSENGERS AT THENGELA STORE, LAMBOTHI, KWAJALI STORE AND NYATHINI, DROP-OFF ONLY AT NYONI VIA P459 ROAD, DROP-OFF AND PICK-UP PASSENGERS AT ISITHEBE DIRECT AND RETURN, ALTERNATIVELY, FROM P709 ROAD, JOIN R102 ROAD, DROP-OFF AND PICK-UP PASSENGERS AT NGQOFELA, SLENGENI, TUGELA BEACH AND TOTAL GARAGE VIA M415 TO P459 ROAD, PICK AND DROP PASSENGERS AT ISITHEBE DIRCT AND RETURN</p>



GAZETTE

REGION: ALL

GAZETTE PRINT DATE : 22 MAY 2015

GAZETTE EXPIRY DATE: 12 JUNE 2015

1) APP0040113	GAZETTE NUMBER: LGKZNG05-2015-MAY
2) M NTOMBELA ID NO. 4712160419087	
3) P.O. BOX 55629 HAMMARSDALE KWAZULU-NATAL KWA-ZULU NATAL 3700	
4) APPLICANT TYPE : BACKLOG CAPTURE	
5) IS STILL TO BE ACQUIRED	
6.1.1.1	<p>FROM NTSWONGWENI - PINETOWN:</p> <p>FROM NTSWONGWENI TAXI RANK, LEFT INTO D210 NTSWONGWENI ROAD PASS MNCADODO BRIDGE, LEFT INTO D359, RIGHT INTO P551 BECOMING KASSIER ROAD, LEFT TURN P454 / J.B. MCINTOSH ROAD SUMMERVELD AND RETURN BACK INTO KASSIER ROAD, PASS N3 BRIDGE, PASS POLO PONY GARAGE, PASS M13, LEFT TURN INTO FRASER ROAD AND BACK, PROCEED ALONG, PROCEED ALONG KASSIER ROAD AND TO ASSAGAY AND HILLCREST, RIGHT TURN INTO R103/ OLD MAIN ROAD, RIGHT TURN INTO AZALIA ROAD TO PETROL FILING STATION (PICK UP AND DROP OFF) AND PROCEED, LEFT INTO MARGARETS STREET RIGHT INTO R103/ OLD MAIN ROAD, LEFT TURN INTO M13</p> <p>OR</p> <p>FROM KASSIER ROAD RIGHT TURN INTO M13, LEFT TURN OFF RAMP INTO SHONGWENI ROAD INTO HILLCREST TURN AROUND AZALIA ROAD LEFT INTO R103/ OLD MAIN ROAD, LEFT TURN INTO M13, PASS EVERTON, GILLITS, PASS MAYTIME STORES KLOOF, LEFT TURN INTO VILLAGE ROAD, RIGHT ON - RAMP INTO M13, LEFT TURN INTO M31/OLD MAIN ROAD, RIGHT TURN INTO ANDERSON ROAD AND RIGHT INTO ANDERSON ROAD TAXI RANK, PICK AND DROP AND RETURN ALONG THE SAME ROUTE IN REVERSE.</p> <p>1.2. ALTERNATIVE ROUTE</p> <p>FROM M13 KLOOF AREA TURN INTO PIONEER ROAD, INTO WYEBANK ROAD (M39), RIGHT TURN INTO GLAMIS ROAD (M39), RIGHT TURN INTO BOSSE STREET, RIGHT TURN INTO BOHMER ROAD, STRAIGHT INTO HIGH STREET, RIGHT TURN INTO CAMPBELL ROAD, BECOMING GLENUGIE ROAD, RIGHT INTO KINGS ROAD</p> <p>OR</p> <p>RIGHT TURN INTO M13/ OLD MAIN ROAD, LEFT TURN INTO ANDERSON ROAD AND RIGHT INTO ANDERSON ROAD TAXI RANK AND RETURN ALONG THE SAME ROUTE IN REVERSE.</p> <p>BUX FARM TO PINETOWN</p> <p>FROM BUX FARM TAXI RANK, RIGHT TURN INTO D755, RIGHT TURN INTO CLIFFDDALE ROAD/ P504, LEFT TURN INTO KASSIER ROAD AND PROCEED TO PINETOWN ALONG ALL MENTIONED ROUTES AS PER 1.1 TO 1.2 ABOVE, AND RETURN.</p>
6.1.1.2	<p>NTSWONGWENI TO HAMMERSDALE</p> <p>NTSWONGWENI TO KELLY ROAD TAXI RANK, HAMMERSDALE DIRECT, ALONG MPUMALANGA/HAMMERSDALE MAIN ROAD DIRECT AND RETURN.</p>



GAZETTE

REGION: ALL

GAZETTE PRINT DATE : 22 MAY 2015

GAZETTE EXPIRY DATE: 12 JUNE 2015

1)	APP0040114	GAZETTE NUMBER: LGKZNG05-2015-MAY
2)	BH NHLENGETHWA ID NO. 5011025176084	
3)	P.O BOX 221 SWEETHOME FARM KWAZULU-NATAL KWA-ZULU NATAL 3740	
4)	APPLICANT TYPE : BACKLOG CAPTURE	
5)	IS STILL TO BE ACQUIRED	
6.1.1.1	<p>1. ESTON TAXI RANK (P21, OFF 489) TO RICHMOND RANK NO.2 – NELSON (INBOUND) FROM APPROVED TAXI RANK AT ESTON (P21), INTO P24, TURN LEFT TO R624 TO RICHMOND, TURN RIGHT TO R56 RICHMOND AND IXOPO MAIN ROAD, TURN LEFT TO SHEPSTONE STREET TO TOWN, TURN RIGHT TO CHILLY STREET, RIGHT INTO NELSON STREET TO APPROVED TAXI RANK IN RICHMOND (CORNER OF CHILLY STREET AND NELSON STREET), DIRECT AND RETURN</p> <p>(OUTBOUND) FROM APPROVED TAXI RANK IN RICHMOND (CORNER CHILLY STREET AND NELSON STREET), INTO NELSON STREET, INTO CHILLY STREET, LEFT INTO SHEPSTONE STREET, RIGHT INTO R56 RICHMOND AND IXOPO MAIN ROAD, INTO P24, PROCEED TO APPROVED TAXI RANK IN ESTON (P21), DIRECT AND RETURN</p>	
6.1.1.2	<p>2. FROM ESTON TAXI RANK (P21) TO ISIPINGO (INBOUND) 2.1 FROM APPROVED TAXI RANK AT ESTON (P21) INTO UMBUMBULU ROAD (R603), TURN LEFT AT FOLWENI OFF-RAMP AND INTO ISIPINGO, AT INTERSECTION OF ISIPINGO MAIN ROAD, TURN LEFT INTO ISIPINGO TAXI RANK, OPPOSITE ISIPINGO RAILWAY STATION, DIRECT AND RETURN</p> <p>2.2(OUTBOUND) FROM APPROVED TAXI RANK IN ISIPINGO (OPPOSITE ISIPINGO RAILWAY STATION), TURN RIGHT INTO ISIPINGO INTERSECTION AND PROCEED TOWARDS UMBUMBULU ROAD (R603) AND PROCEED TO APPROVED TAXI RANK AT ESTON (P21), DIRECT AND RETURN</p>	
6.1.1.3	<p>3. MOPHELA TO PIETERMARITZBURG 3.1. FROM MOPHELA TO APPROVED TAXI RANK IN BERG STREET RANK NO. 2 – BELOW RETIEF STREET (INBOUND) FROM APPROVED TAXI RANK IN MOPHELA WHICH IS SITUATED AT THE CORNER OF MEYIWA ROAD AND SANKOTSHE AND MOPHELA ROAD, INTO P430, INTO P385, WHICH BECOMES UITKOMST STREET, CROSS OVER TO VAN DE PLANK SQUARE (PICK UP PASSENGERS ONLY, NO OFF LOADING PASSENGERS), BACK ONTO R103 TOWARDS UMLAAS ROAD, TURN RIGHT INTO R603, TOWARDS UMLAAS ROAD AND JOIN N3, TURN LEFT INTO CHURCH STREET / OLD GREYTOWN ROAD (R33), TURN RIGHT INTO EAST STREET, TURN LEFT INTO PIETERMARITZ STREET, TURN RIGHT INTO PINE STREET, TURN RIGHT INTO BERG STREET, TO THE RANK AT THE CORNER OF RETIEF AND BERG STREET, DIRECT AND RETURN</p> <p>3.2. FROM APPROVED TAXI RANK IN BERG STREET (RANK NO.2) TO APPROVED TAXI RANK IN MOPHELA (OUTBOUND) FROM BERG STREET RANK (NO. 2), RIGHT INTO EAST STREET, WHICH BECOMES ECHO ROAD, INTO AND ALONG ORTHMANN ROAD, INTO AND ALONG N3, INTO P385 AND INTO P430 AND PROCEED TO APPROVED TAXI RANK IN MOPHELA (AT THE CORNER OF MEYIWA ROAD AND SANKONTSHE AND MOPHELA ROAD), DIRECT AND RETURN</p>	



GAZETTE

REGION: ALL

GAZETTE PRINT DATE : 22 MAY 2015

GAZETTE EXPIRY DATE: 12 JUNE 2015

6.1.1.4	<p>4. FROM ESTON RANK (P21) TO MOPHELA (OUTBOUND) FROM APPROVED TAXI RANK IN ESTON (P21), TURN RIGHT INTO (D72) MOPHELA ROAD, VIA NJOBOKAZI DRIVE, PROCEED TO MOPHELA TAXI RANK (P430), ALTERNATIVELY, TURN RIGHT TO MEYIWA ROAD TO MCOYI AT MPUMALANGA TAXI RANK, DIRECT AND RETURN</p> <p>(INBOUND) FROM APPROVED TAXI RANK IN MOPHELA (430), INTO MOPHELA ROAD VIA NJOBOKAZI, INTO P489, PROCEED TOWARDS TAXI RANK AT ESTON (P21)</p>
6.1.1.5	<p>5. FROM ESTON TO MID ILLOVO (INBOUND) FROM APPROVED TAXI RANK IN ESTON (P21), TURN INTO R603, MID ILLOVO, PROCEED TO TAXI RANK AT SPAR, PASS ISMONT JABULA STORE AND KWA MATHIKANI STORE, DIRECT AND RETURN</p> <p>(OUTBOUND) FROM APPROVED TAXI RANK IN MID ILLOVO, INTO R603, PROCEED TOWARDS APPROVED TAXI RANK IN ESTON (P21), DIRECT AND RETURN</p>
6.1.1.6	<p>CONDITIONS / RESTRICTIONS</p> <ol style="list-style-type: none"> 1. PASSENGERS MAY BE PICKED UP AND / OR SET DOWN ONLY AT DESIGNATED TAXI RANKS OR TAXI STOPS, WHICH SHALL EXCLUDE BUS STOPS 2. SUBJECT TO CLAUSE 5, ON THE INBOUND TRIP TO PIETERMARITZBURG NO PASSENGERS MAY BE PICKED UP EN ROUTE FROM ENTERING ESTON UNTIL REACHING THE CORNER OF RETIEF AND BERG STREET TAXI RANK 3. ON THE RETURN TRIP TO MOPHELA, NO PASSENGERS MAY BE SET DOWN UNTIL LEAVING ESTON 4. ENTRY OR RANKING ON PRIVATE PROPERTY IS NOT PERMITTED WITHOUT THE WRITTEN PERMISSION OF THE LANDLORD, A COPY OF WHICH MUST BE SUPPLIED TO THE BOARD 5. WITHOUT HAVING ENTERED INTO AN AGREEMENT WITH OTHER OPERATORS ON A COMMON ROUTE AS CONTEMPLATED BY SECTION 88 (2) (B) OF ACT 22 OF 2000, THE PICKING UP OR SETTING DOWN OF PASSENGERS ON SUCH ROUTE IS NOT PERMITTED. A COPY OF SUCH AGREEMENT MUST BE SUPPLIED TO THE BOARD, IN PARTICULAR, HILTON COLLEGE, QUARRY CENTRE AND HILTON HOTEL 6. AT RANKS, WHETHER ON-STREET OR OFF-STREET, ONLY THE TAXIS THAT CAN BE ACCOMMODATED IN THE DEMARCATED AREA MAY OCCUPY THE RANK, EXCESS VEHICLES MUST BE PARKED ELSEWHERE AT DESIGNATED HOLDING AREAS. 7. RANK PERMITS OR LETTERS OF AUTHORITY MUST BE PRODUCED IN RESPECT OF ALL RANKS IN MUNICIPAL AREAS, IN PARTICULAR MAJOR TOWNS AND CITIES 8. THE ALLOCATION OF ANY ROUTE OR PORTION OF A ROUTE IS SUBJECT TO THE CONDITION THAT IT HAS BEEN APPROVED AND ALLOCATED IN GOOD FAITH AND THAT SUCH ROUTE WILL BE INVALID SHOULD IT TRANSPIRE THAT THE ROUTE OR PORTION THEREOF WILL , OR HAS CAUSED CONFLICT DUE TO IT HAVING BEEN APPROVED BASED ON INCORRECT OR FALSE INFORMATION SUPPLIED TO THE BOARD, OR FALSE INFORMATION SUPPLIED TO THE BOARD, OR AS A RESULT OF AN ERROR, IN SUCH INSTANCE THE OPERATING LICENSE MUST BE RETURNED TO THE BOARD FOR CORRECTION



GAZETTE

REGION: ALL

GAZETTE PRINT DATE : 22 MAY 2015

GAZETTE EXPIRY DATE: 12 JUNE 2015

- | | |
|---|-----------------------------------|
| 1) APP0040115 | GAZETTE NUMBER: LGKZNG05-2015-MAY |
| 2) Z MTHEMBU ID NO. 4708245199082 | |
| 3) TEACHERS CENTRES 1006
113 ALBERT STREET
DURBAN
KWA-ZULU NATAL
4001 | |
| 4) APPLICANT TYPE : BACKLOG CAPTURE | |
| 5) IS STILL TO BE ACQUIRED | |

6.1.1.1 ROUTE 1

1. FROM NDWENDWE AND DISTRICT TO EMTSHEBHENI (INANDA SAP) AND RETURN TO DURBAN
- 1.1 ENYONI: FROM ENYONI D1613 TO JUNCTION OF P100, P100 TO MTSHEBHENI AND RETURN
- 1.2 EZIMPONDWENI: ROAD P716 JUNCTION WITH P100 TO MTSHEBHENI AND RETURN
- 1.3 GAWULA: ROAD D1543, NGONWENI, P100 TO MTSHEBHENI AND RETURN
- 1.4 KWAGOQA/MSILILI: FROM KWAGOQA D869 TO EZIMPONDWENI ON ROAD P716 TO P100, ALONG ROAD P100 TO MTSHEBHENI AND RETURN
- 1.5 KWASEME: FROM KWASEME, ROAD D1608 TO ROAD P100, ALONG ROAD P100 TO MTSHEBHENI AND RETURN
- 1.6 MZINYATHI: FROM KWASEME ROAD D1608 TO MZINYATHI AND RETURN
- 1.7 MAKHULUSENI: FROM MAKHULUSENI, UNNAMED ROAD, OR, D1514 TO MKHUZE TO ROAD P715 INTO ROAD P100 TO MTSHEBHENI AND RETURN
- 1.8 MANTOBELO: FROM MANTOBELO ROAD 1538 INTO ROAD P715 TO ROAD P100, ALONG ROAD P100 TO MTSHEBHENI AND RETURN
- 1.9 MEME: FROM MEME, UNKNOWN ROAD BECOMING ROAD P1510, ALONG P1510 PASS TAFAMASI TO ITS JUNCTION WITH ROAD P100, ALONG P100, ALONG P100 TO MTSHEBHENI AND RETURN
- 1.10 NDWENDWE: FROM NDWEDWE, ROAD P715 TO ITS JUNCTION WITH ROAD P100, ALONG P100 TO MTSHEBHENI AND RETURN
- 1.11 NGOZA: FROM NGOZA TO MTATA ON UNNAMED ROAD, RETURN TO ROAD D870, P100, ALONG TO MTSHEBHENI AND RETURN
- 1.12 NJOBOYINYE: FROM NJOBOYINYE ON ROAD P102, BECOMING ROAD P100, INTO ROAD D1604, BECOMING ROAD D1510, TAFAMASI, BECOMING ROAD P100, ALONG ROAD P100 TO MTSHEBHENI AND RETURN
- 1.13 SIMAMANE: FROM SIMAMANE ON ROAD D1513 VIA MANGANGENI ON ROAD D1513 BECOMING ROAD P715 INTO ROAD P100, ALONG ROAD P100 TO MTSHEBHENI AND RETURN
- 1.14 KHUSANEA3827 IS FROM D870 TO KHUSANE AND THEN JOINING D1606 AT PHAPHAMA AND CARRIES ON TO P100 AT MANYASENI AND RETURN



GAZETTE

REGION: ALL

GAZETTE PRINT DATE : 22 MAY 2015

GAZETTE EXPIRY DATE: 12 JUNE 2015

6.1.1.2	<p>ROUTE 2</p> <p>2. FROM TRANSIT RANK (1.1 TO 14) AT MTSHEBHENI AND MANYASENI TO DURBAN (FORWARD JOURNEY)</p> <p>FROM ANY OF THE ABOVE POINTS OF ORIGIN (1.1 TO 1.14) TO ROAD P100, RIGHT INTO M27, LEFT INTO MR93/M25, ALONG M25 (KWAMASHU HIGHWAY)-</p> <p>2.1 INTO NORTH COAST ROAD (R102), PASS CANNAUGHT BRIDGE, INTO UMGENI ROAD, RIGHT INTO LEOPOLD STREET, RIGHT INTO WARWICK AVENUE, LEFT INTO ETNA LANE AND PROCEED TO RANK NO. 420 IN ETNA LANE.</p> <p>2.2 INTO NORTH COAST ROAD (R102), PASS CANNAUGHT BRIDGE, INTO UMGENI ROAD, RIGHT INTO SOLDIERS' WAY, RIGHT INTO QUEEN STREET, RIGHT INTO FIELD STREET AND PROCEED TO RANK NO. 85 OF FIELD STREET.</p> <p>2.3 INTO NORTH COAST (R102), PASS CANNAUGHT BRIDGE, INTO UMGENI ROAD, INTO SOLDIERS' WAY, RIGHT INTO QUEEN STREET, RIGHT INTO FIELD STREET, PROCEED TO RANK 85 ON FIELD STREET, CONTINUE ALONG FIELD STREET, LEFT INTO LEOPOLD STREET, RIGHT INTO WARWICK AVENUE, LEFT INTO ETNA LANE AND PROCEED TO RANK NO. 420 ON ETNA LANE.</p>
6.1.1.3	<p>ROUTE 3</p> <p>ROUTE VIA THE N3 (WESTERN HIGHWAY)</p> <p>3.1 FROM MTSHEBHENI OR MANYASENI TRANSIT RANKS, TO ROAD P100, RIGHT INTO M27, LEFT INTO MR93/M25, (KWAMASHU HIGHWAY), ALONG M25, LEFT INTO INDUSTRIAL PARK ROAD/BESTER'S OFF RAMP, DROPPING OFF PASSENGERS, PROCEED TO JOIN M25, ALONG M25, LEFT INTO MALANDELA ROAD OFF-RAMP TO DROP OFF PASSENGERS, PROCEED TO JOIN M25, ALONG M25, RIGHT INTO THE N2, ALONG EH N2, LEFT INTO AN ON-RAMP TO THE N3, PROCEED TO JOIN THE N3, ALONG EH N3, INTO OLD DUTCH ROAD, INTO ALICE STREET, RIGHT INTO MARKET ROAD, RIGHT INTO LEOPOLD STREET, RIGHT INTO WARWICK AVENUE, LEFT INTO ETNA LANE AND PROCEED TO RANK NO. 420 ON ETNA LANE.</p> <p>OR</p> <p>3.2 ALICE STREET, RIGHT INTO SOLDIERS' WAY, RIGHT INTO QUEEN STREET, RIGHT INTO FIELD STREET, AND PROCEED TO RANK 85 ON FIELD STREET.</p> <p>CONDITIONS: ON FORWARD JOURNEY, PASSENGERS TO BE PICKED UP AND DROPPED OFF FROM THE POINT OF ORIGIN AND ALONG P100 UNTIL HHLOLOHHOLO IS REACHED, THEREAFTER ONLY SETTING DOWN OF PASSENGERS ALONG THE REMAINDER OF THE ROUTE, (M27, M25 R102) UNTIL REACHING THE DESTINATION RANK ON THE RETURN TRIP NO PASSENGERS MAY BE SET DOWN UNTIL REACHING HHLOLOHHOLO.</p>



GAZETTE

REGION: ALL

GAZETTE PRINT DATE : 22 MAY 2015

GAZETTE EXPIRY DATE: 12 JUNE 2015

6.1.1.4 RETURN ROUTE: DURBAN TO MTSHEBHENI AND MANYASENI (1.1 TO 1.14)

4.1 FROM RANK 85 FIELD STREET, INTO ALBERT STREET, UMGENI ROAD, INTO NORTH COAST ROAD, INTO KWAMASHU HIGHWAY 9M25), INTO MR93, RIGHT INTO M27 PASS EMTSHEBHENI POLICE STATION, LEFT INTO ROAD P100 AND PROCEED TO ANY OF DESTINATION POINTS (1.1 TO 1.14) ABOVE.

4.2 FROM RANK 85 ON FIELD STREET, LEFT INTO LEOPOLD STREET, INTO CANONGATE ROAD, INTO THE WESTERN FREEWAY (N3), RIGHT AT SPAGHETTI JUNCTION, INTO THE N2, ALONG THE N2, INTO M27, PASS EMTSHEBHENI POLICE STATION, LEFT INTO P100 AND PROCEED TO ANY DESTINATION POINTS (1.1 TO 1.14) ABOVE.

CONDITIONS 1:

ON RETURN JOURNEY NO PASSENGERS TO BE SET DOWN ALONG THE ROUTE UNTIL HHOLOHHOLO, BUT PASSENGERS CAN BE PICKED UP ALONG THE ROUTE (R102, M25, M27, P100) UNTIL REACHING HHOLOHHOLO)

CONDITIONS 2:

1. PASSENGERS MAY BE PICKED UP AND/OR SET DOWN ONLY AT DESIGNATED TAXI RANK OR TAXI STOP, WHICH SHALL EXCLUDE BUS STOPS.
2. ON THE IN BOUND TRIP DURBAN, NO PASSENGERS MAY BE PICKED UP EN ROUTE FROM ENTERING HHOLOHHOLO, UNTIL REACHING ETNA LANE OR FIELD STREET TAXI RANK.
3. ON THE RETURN TRIP TO NDWEDWE, NO PASSENGERS MAY BE SET DOWN UNTIL REACHING HHOLOHHOLO.
4. ENTRY OR RANKING ON PRIVATE PROPERTY IS NOT PERMITTED WITHOUT WRITTEN PERMISSION ON THE LANDLORD, A COPY OF WHICH MUST BE SUPPLIED ON THE BOARD.
5. WITHOUT HAVING ENTERED INTO AN AGREEMENT WITH OTHER OPERATORS ON A COMMON ROUTE, AS CONTEMPLATED BY SECTION 88(2) (B) OF ACT 22 OF 2000, THE PICKING UP OR SETTING DOWN OF PASSENGERS ON SUCH ROUTE IS NOT PERMITTED. A COPY OF SUCH AGREEMENT MUST BE SUPPLIED TO THE BOARD.
6. AT RANKS, WHETHER ON-STREET OR OFF-STREET, ONLY THE TAXIS THAT CAN BE ACCOMMODATED IN THE DEMARCATED AREA MAY OCCUPY THE RANK, EXCESS VEHICLES MUST HOLD ELSEWHERE AT DESIGNATED AREAS.



GAZETTE

REGION: ALL

GAZETTE PRINT DATE : 22 MAY 2015

GAZETTE EXPIRY DATE: 12 JUNE 2015

1) APP0039965	GAZETTE NUMBER: LGKZNG05-2015-MAY
2) C B MATENJWA ID NO. 6302175405087	
3) P.O. BOX 333	
HLUHLUWE KWAZULU-NATAL	
3960	
4) APPLICANT TYPE : BACKLOG CAPTURE	
5) IS STILL TO BE ACQUIRED	
6.1.1.1	<p>ROUTE 1. HLUHLUWE TO MTUBATUBA</p> <p>FROM HLUHLUWE TOWN, TURN RIGHT INTO R22 ROAD, PASS MKONGE FARM, TURN LEFT ONTO N2 ROAD, PASS BUSHLANDS AREA, MFEKAYI, CHARTERS CREEK, SHIKISHELA AREA, TURN LEFT ONTO R618 ROAD TO MTUBATUBA TOWN TAXI RANK AND RETURN USING THE SAME ROUTE</p>
6.1.1.2	<p>ROUTE 2. HLUHLUWE TO EMPANGENI</p> <p>FROM HLUHLUWE TURN RIGHT ONTO R22 ROAD PASS MKONGE FARM, TURN LEFT ONTO N2 ROAD PROCEED TO MTUBA, KWAMSANE, MFOLOZI, MBONAMBI AREA, TURN RIGHT ONTO D249 NSELENI ROAD, PROCEED ONTO D342 ROAD, RICHARDSBAY, TURN RIGHT ONTO N2 ROAD, PASS NSEZI RIVER, TURN RIGHT ONTO R102 ROAD, PASS EMPANGENI RAIL AND BACK</p>
6.1.1.3	<p>ROUTE 3. HLUHLUWE TO DURBAN</p> <p>FROM HLUHLUWE TOWN, USING THE SAME ROUTE AS ABOVE ON N2 ROAD, PASS EMPANGENI RAIL, DLANGEZWA, ON R102 ROAD PASS MTHUNZINI TURN LEFT ONTO R66 ROAD, GINGINDLOVU PROCEED TO DOKODWENI, TURN RIGHT ONTO N2 ROAD, TURN LEFT TO TUGELA PLAZA AND RIGHT ONTO 258 ROAD MADADENI, PROCEED TO N2 ROAD, TURN RIGHT ONTO R74 ROAD, TURN RIGHT ONTO D233 ROAD, PROCEED ONTO R102 ROAD, PASS ESHAKA VILLAGE, PROCEED ONTO M4 ROAD BALLITO, PROCEED ONTO N2 ROAD, PASS M43 ROAD TONGAAT,</p>
6.1.1.4	<p>ROUTE 4. HLUHLUWE TO MKUZE</p> <p>FROM HLUHLUWE TOWN, TURN ONTO R22 ROAD, TURN LEFT ONTO N2 ROAD, PASS NGWENI, MHLOSINGA, BAYALA, TURN RIGHT ONTO ROAD TO MKHUZE TAXI RANK AND BACK</p>



GAZETTE

REGION: ALL

GAZETTE PRINT DATE : 22 MAY 2015

GAZETTE EXPIRY DATE: 12 JUNE 2015

6.1.1.5	<p>ROUTE 5. HLUHLUWE TO GAUTENG (JOHANNESBURG) FROM HLUHLUWE TOWN, TURN RIGHT ONTO R22 ROAD, TURN RIGHT ONTO N2 ROAD, PASS MKUZE, PONGOLA, PIET RETIEF, PROCEED ONTO R29 ROAD, PASS EMELO, BETHAL, KINROSS, LEANDRA, TURN LEFT ONTO R29 ROAD, TURN RIGHT ONTO N17 ROAD, PASS SPRINGS, BRAKPAN TOLL PLAZA, PROCEED AND PASS GERMISTON, TURN LEFT ONTO N3 ROAD, TURN LEFT ONTO N17 ROAD PASS CLEVELAND, TURN LEFT ONTO RISSIK STREET, TURN RIGHT ONTO DEVILLIERS STREET, LEFT ONTO WANDERERS STREET, ENTERING PARK CITY RANK AND RETURN</p>
---------	---



GAZETTE

REGION: ALL

GAZETTE PRINT DATE : 22 MAY 2015

GAZETTE EXPIRY DATE: 12 JUNE 2015

- 1) APP0039966
- 2) AD MBANDA ID NO. 3207295156085
- 3) P.O. BOX 16
INCHANGA
KWA ZULU NATAL

3670

- 4) APPLICANT TYPE : BACKLOG CAPTURE
- 5) IS STILL TO BE ACQUIRED

GAZETTE NUMBER: LGKZNG05-2015-MAY

6.1.1.1

CONDITIONS:

1. PASSENGERS MAY BE PICKED UP AND/OR SET DOWN ONLY AT DESIGNATED TAXI RANK OR TAXI STOP, WHICH SHALL EXCLUDE BUS STOPS.
2. ON THE IN BOUND TRIP TO DURBAN, PINETOWN AND PIETERMARITZBURG NO PASSENGERS MAY BE PICKED UP EN ROUTE FROM ENTERING THE N3 OR M13, UNTIL REACHING THE DESTINATION TAXI RANK.
3. ON THE RETURN TRIP TO FREDVILLE, NO PASSENGERS MAY BE SET DOWN UNTIL LEAVING THE N3 OR M13
4. ENTRY OR RANKING ON PRIVATE PROPERTY IS NOT PERMITTED WITHOUT WRITTEN PERMISSION OF THE LANDLORD, A COPY OF WHICH MUST BE SUPPLIED TO THE BOARD.
5. WITHOUT HAVING ENTERED INTO AN AGREEMENT WITH OTHER OPERATORS ON A COMMON ROUTE, AS CONTEMPLATED BY SECTION 88(2)(B) OF ACT 22 OF 2000, THE PICKING UP OR SETTING DOWN OF PASSENGERS ON SUCH ROUTE IS NOT PERMITTED. A COPY OF SUCH AGREEMENT MUST BE SUPPLIED TO THE BOARD.
6. AT RANKS, WHETHER ON – STREET OR OFF – STREET, ONLY THE TAXIS THAT CAN BE ACCOMMODATED IN THE DEMARCATED AREA MAY OCCUPY THE RANK, EXCESS VEHICLES MUST HOLD ELSEWHERE AT DESIGNATED HOLDING AREAS.
7. RANK PERMITS OR LETTERS OF AUTHORITY MUST BE PRODUCED IN RESPECT OF ALL RANKS IN MUNICIPAL AREAS, IN PARTICULAR MAJOR TOWNS AND CITIES SUCH AS PINETOWN, PIETERMARITZBURG AND DURBAN.
8. THE ALLOCATION OF ANY ROUTE OR PORTION OF A ROUTE IS SUBJECT TO THE CONDITION THAT IT HAS BEEN APPROVED AND ALLOCATED IN GOOD FAITH AND THAT SUCH ROUTE WILL BE INVALID SHOULD IT TRANSPIRE THAT THE ROUTE OR PORTION THEREOF WILL, OR HAS CAUSED CONFLICT DUE TO IT HAVING BEEN APPROVED BASED ON INCORRECT OR FALSE INFORMATION SUPPLIED TO THE BOARD OR AS A RESULT OF AN ERROR. IN SUCH INSTANCE THE OPERATING LICENCE MUST BE RETURNED TO THE BOARD FOR CORRECTION.
9. PICKING UP OR SETTING DOWN OF PASSENGERS ON THE N3 AND / OR NEAR THE PAVILLION SHOPPING CENTRE IS SPECIFICALLY FORBIDDEN.
10. THE VEHICLE MUST BE COVERED BY MOTOR VEHICLE INSURANCE AS WELL AS PERSONAL LIABILITY INSURANCE



GAZETTE

REGION: ALL

GAZETTE PRINT DATE : 22 MAY 2015

GAZETTE EXPIRY DATE: 12 JUNE 2015

6.1.1.2	<p>APPROVED ROUTES FREDVILLE TAXI ASSOCIATION ROUTE 1 1. FREDVILLE INCHANGA TO CATO RIDGE ABATTOIR FROM FREDVILLE TAXI RANK TURN RIGHT INTO P1-3/R103 TURN RIGHT INTO P423/ EDDIE HAGAN DRIVE TOWARD CATO RIDGE ABATTOIR AND RANK AT THE ABATTOIR, RETURN ALONG THE SAME ROUTE TO FREDVILLE IN REVERSE.</p>
6.1.1.3	<p>ROUTE 2 1. FREDVILLE INCHANGA TO PIETERMARITZBURG FROM FREDVILLE TAXI RANK, TURN RIGHT INTO P1-3 / R103 PASS RADNOR CALTEX FILLING STATION, CATO RIDGE DROPPING PASSENGERS, RIGHT INTO N3, RIGHT INTO P418, RIGHT INTO P1-3, TURN AROUND AT CAMPERDOWN MAGISTRATE COURT PROCEED ALONG P1, REJOIN N3 AT UMLAAS ROAD TOWARDS PIETERMARITZBURG. FROM THE N3 TURN LEFT INTO OLD GREYTOWN ROAD/ CHURCH STREET, RIGHT INTO EAST STREET, LEFT INTO PIETERMARITZ STREET, RIGHT INTO PINE STREET, RIGHT INTO BERG STREET AND PROCEED TO THE TAXI RANK AT CORNER OF BERG AND RETIEF STREET AND RETURN INTO AND ALONG BERG STREET, RIGHT INTO EAST STREET, LEFT INTO OLD GREYTOWN ROAD, RIGHT INTO ON – RAMP INTO AND ALONG THE N3 TOWARDS CAMPERDOWN AND FOLLOW THE FORWARD ROUTE IN REVERSE TO FREDVILLE.</p>
6.1.1.4	<p>ROUTE 3 3. FREDVILLE INCHANGA TO HAMMARSDALE FROM FREDVILLE TAXI RANK, TURN RIGHT INTO P1-3, TURN LEFT INTO P245, TURN RIGHT INTO P385, PROCEED ALONG P385 TOWARDS HAMMARSDALE, TURN LEFT INTO KELLY ROAD AND RANK OUTSIDE BEE GEE AND RETURN ALONG THE SAME ROUTE TO FREDVILLE IN REVERSE.</p>
6.1.1.5	<p>ROUTE 4 4. FREDVILLE INCHANGA TO HILLCREST 4.1.FROM FREDVILLE TAXI RANK, TURN RIGHT INTO P1-3M, LEFT INTO P245, LEFT INTO N3, LEFT INTO M13, LEFT INTO KASSIER ROAD DROPPING PASSENGERS, RIGHT INTO OLD MAIN ROAD (R103) TOWARDS HILLCREST, LEFT INTO INANDA ROAD (M33), RIGHT INTO HILLCREST TAXI RANK AND RETURN ALONG THE SAME ROUTE TO FREDVILLE IN REVERSE. 4.2 FROM FREDVILLE TAXI RANK, TURN LEFT INTO P1-3 PROCEED ALONG P1-3/ R103 TOWARDS HILLCREST PASS DRUMMOND, BOTHA'S HILL DROPPING PASSENGERS LEFT INTO INANDA ROAD, RIGHT INTO HILLCREST TAXI RANK AND RETURN ALONG THE SAME ROUTE TO FREDVILLE IN REVERSE.</p>

**GAZETTE**

REGION: ALL

GAZETTE PRINT DATE : 22 MAY 2015

GAZETTE EXPIRY DATE: 12 JUNE 2015

6.1.1.6	<p>ROUTE 5 5.FREDVILLE INCHANGA TO PINETOWN FROM FREDVILLE TAXI RANK, TURN RIGHT INTO P1-3, TURN LEFT INTO P245, LEFT INTO N3, LEFT INTO M13, PASS EMBERTON GILLITS, MAYTIME STORES, KLOOF DROPPING PASSENGERS PASS FIELDS HILL LEFT INTO OLD MAIN ROAD, RIGHT INTO ANDERSON ROAD INTO ANDERSON ROAD TAXI RANK AND RETURN ALONG THE SAME ROUTE TO FREDVILLE IN REVERSE.</p>
6.1.1.7	<p>ROUTE 6 6. FREDVILLE INCHANGA TO DURBAN FROM FREDVILLE TAXI RANK, TURN RIGHT INTO P1-3, TURN LEFT INTO P 245 LEFT INTO N3 AND PROCEED ALONG N3 TOWARDS DURBAN, PASS MARIANHILL TOLL PLAZA, LEFT INTO BEREJA ROAD NORTH, DROPPING PASSENGERS, BECOMING OLD DUTCH ROAD, RIGHT INTO MARKET ROAD RIGHT INTO SERVICE ROAD BEHIND ENGLISH MARKET, JOIN UNIVERSITY AVENUE, RIGHT INTO LANCERS ROAD, LEFT INTO WILLS ROAD AND RANK AT APPROVED RANKS FOR WHICH RANK PERMITS HAVE BEEN ISSUED (500/289, 600/609) AND RETURN FROM WILLS ROAD, LEFT INTO LANCERS ROAD, LEFT INTO WARWICK AVENUE, LEFT INTO CANNONGATE ROAD, RIGHT TO JOIN N3 AND DRIVE BACK AS PER THE FORWARD ROUTE IN REVERSE</p>



GAZETTE

REGION: ALL

GAZETTE PRINT DATE : 22 MAY 2015

GAZETTE EXPIRY DATE: 12 JUNE 2015

1) APP0039967	GAZETTE NUMBER: LGKZNG05-2015-MAY
2) N BRIJLAL ID NO. 5908205178089	
3) 12 SAUNDERS AVE ISIPINGO HILLS KWA-ZULU NATAL 4133	
4) APPLICANT TYPE : BACKLOG CAPTURE	
5) IS STILL TO BE ACQUIRED	
6.1.1.1	ROUTE ?A?ROUTE 1:ISIPINGO TO MOBENI RANK 32:1. FROM APPROVED MUNICIPAL RANK ?A? IN ISIPINGO NORTH ONTO OLD MAIN ROAD ISIPINGO, RIGHT ONTO OLD SOUTH COAST ROAD, RIGHT ONTO SOUTH COAST ROAD DIRECT TO APPROVED MUNICIPAL RANK ?32? IN MOBENI DROPPING AND PICKING PASSENGERS AND RETURN.ALTERNATIVE ROUTE:1.2. FROM APPROVED MUNICIPAL RANK ? A? IN ISIPINGO NORTH ONTO OLD MAIN ROAD ISIPINGO RIGHT ONTO POROSPECTON ROAD, LEFT ONTO SOUTH COAST ROAD, DIRECT TO APPROVED MUNICIPAL RANK ?32? IN MOBENI DROPPING AND PICKING PASSENGERS AND RETURN.
6.1.1.2	ROUTE 2 :ISIPINGO TO CLAIRWOOD HOSPITAL:FROM APPROVED MUNICIPAL RANK A IN ISIPINGO NORTH ONTO OLD MAIN ROAD ISIPINGO, RIGHT ONTO PROSPECTON ROAD, LEFT ONTO SOUTH COAST ROAD, LEFT ONTO PENDLE BURY ROAD, RIGHT ONTO LEICESTER, LEFT ONTO CROWE ROAD TO CLAIRWOOD HOSPITAL DROPPING AND PICKING PASSENGERS AND RETURN



GAZETTE

REGION: ALL

GAZETTE PRINT DATE : 22 MAY 2015

GAZETTE EXPIRY DATE: 12 JUNE 2015

1) APP0039969	GAZETTE NUMBER: LGKZNG05-2015-MAY
2) N BRIJLAL ID NO. 5908205178089	
3) 12 SAUNDERS AVE ISIPINGO HILLS KWA-ZULU NATAL 4133	
4) APPLICANT TYPE : BACKLOG CAPTURE	
5) IS STILL TO BE ACQUIRED	
6.1.1.1	ROUTE ?A?ROUTE 1:ISIPINGO TO MOBENI RANK 32:1. FROM APPROVED MUNICIPAL RANK ?A? IN ISIPINGO NORTH ONTO OLD MAIN ROAD ISIPINGO, RIGHT ONTO OLD SOUTH COAST ROAD, RIGHT ONTO SOUTH COAST ROAD DIRECT TO APPROVED MUNICIPAL RANK ?32? IN MOBENI DROPPING AND PICKING PASSENGERS AND RETURN.ALTERNATIVE ROUTE:1.2. FROM APPROVED MUNICIPAL RANK ? A? IN ISIPINGO NORTH ONTO OLD MAIN ROAD ISIPINGO RIGHT ONTO POROSPECTON ROAD, LEFT ONTO SOUTH COAST ROAD, DIRECT TO APPROVED MUNICIPAL RANK ?32? IN MOBENI DROPPING AND PICKING PASSENGERS AND RETURN.
6.1.1.2	ROUTE 2 :ISIPINGO TO CLAIRWOOD HOSPITAL:FROM APPROVED MUNICIPAL RANK A IN ISIPINGO NORTH ONTO OLD MAIN ROAD ISIPINGO, RIGHT ONTO PROSPECTON ROAD, LEFT ONTO SOUTH COAST ROAD, LEFT ONTO PENDLE BURY ROAD, RIGHT ONTO LEICESTER, LEFT ONTO CROWE ROAD TO CLAIRWOOD HOSPITAL DROPPING AND PICKING PASSENGERS AND RETURN



GAZETTE

REGION: ALL

GAZETTE PRINT DATE : 22 MAY 2015

GAZETTE EXPIRY DATE: 12 JUNE 2015

1)	APP0039970	GAZETTE NUMBER: LGKZNG05-2015-MAY
2)	N BRIJLAL ID NO. 5908205178089	
3)	12 SAUNDERS AVE ISIPINGO HILLS KWA-ZULU NATAL 4133	
4)	APPLICANT TYPE : BACKLOG CAPTURE	
5)	IS STILL TO BE ACQUIRED	
6.1.1.1	ROUTE ?A?ROUTE 1:ISIPINGO TO MOBENI RANK 32:1. FROM APPROVED MUNICIPAL RANK ?A? IN ISIPINGO NORTH ONTO OLD MAIN ROAD ISIPINGO, RIGHT ONTO OLD SOUTH COAST ROAD, RIGHT ONTO SOUTH COAST ROAD DIRECT TO APPROVED MUNICIPAL RANK ?32? IN MOBENI DROPPING AND PICKING PASSENGERS AND RETURN.ALTERNATIVE ROUTE:1.2. FROM APPROVED MUNICIPAL RANK ? A? IN ISIPINGO NORTH ONTO OLD MAIN ROAD ISIPINGO RIGHT ONTO POROSPECTON ROAD, LEFT ONTO SOUTH COAST ROAD, DIRECT TO APPROVED MUNICIPAL RANK ?32? IN MOBENI DROPPING AND PICKING PASSENGERS AND RETURN.	
6.1.1.2	ROUTE 2 :ISIPINGO TO CLAIRWOOD HOSPITAL:FROM APPROVED MUNICIPAL RANK A IN ISIPINGO NORTH ONTO OLD MAIN ROAD ISIPINGO, RIGHT ONTO PROSPECTON ROAD, LEFT ONTO SOUTH COAST ROAD, LEFT ONTO PENDLE BURY ROAD, RIGHT ONTO LEICESTER, LEFT ONTO CROWE ROAD TO CLAIRWOOD HOSPITAL DROPPING AND PICKING PASSENGERS AND RETURN	

**GAZETTE**

REGION: ALL

GAZETTE PRINT DATE : 22 MAY 2015

GAZETTE EXPIRY DATE: 12 JUNE 2015

- 1) APP0039971 GAZETTE NUMBER: LGKZNG05-2015-MAY
- 2) DBN MKHIZE ID NO. 7111285319081
- 3) 15 CROFORD ROAD
PIETERMARITZBURG
KWA-ZULU NATAL
3201
- 4) APPLICANT TYPE : BACKLOG CAPTURE
- 5) IS STILL TO BE ACQUIRED

6.1.1.1 ROUTE 1

IMBALI 1&2 (VIA FJSITHOLE OR MTHOMBOTHI)

FROM (ORIGIN) : MATHUNGA ROAD TERMINUS (KPE0002)
TO (DESTINATION): SLATTER STREET TAXI TERMINAL (KPC0023)

ROUTE : MATHUNGA, SINKWAZI, F.J.SITHOLE, SUTHERLAND,
MOSES MABHIDA (EDENDALE), LONGMARKET
(LANGALIBALELE), RETIEF, PIETERMARITZ, SLATTER

OUTBOUND:

FROM (ORIGIN) : SLATTER STREET TAXI TERMINAL (KPC0023)
TO (DESTINATION): MATHUNGA ROAD TERMINUS (KPE0002)

ROUTE : PIETERMARITZ, PINE, MOSES MABHIDA EDENDALE,
SUTHERLANDS, F.J.SITHOLE, SINKWAZI, MATHUNGA

ALTERNATIVE ROUTE
INBOUND

A. MATHUNGA, SINKWAZI, MBHELEBHELE, SIKALE, MTHOMBOTHI, SIBHUBHU,
SUTHERLAND, MOSES MABHIDA (EDENDALE), LANGALIBALELE (LONGMARKET),
RETIEF, PIETERMARITZ

OUTBOUND:

A.1 PIETERMARITZ, WEST STREET BUS/TAXI STATION, WEST, LOOP,
EDENDALE, SUTHERLAND, F.J.SITHOLE, SINKWAZI, MATHUNGA

A.2 PIETERMARITZ, WEST STREET BUS/TAXI
STATION, WEST, BURGER, EDENDALE, SUTHERLAND
F.J.SITHOLE, SINKWAZI, MATHUNGA

A.3 PIETERMARITZ, WEST STREET BUS/TAXI STATION, WEST, PRINCE ALFRED,
CAMPDRIFT, EDENDALE, SUTHERLAND, F.J.SITHOLE, SINKWAZI, MATHUNGA

B.1 PIETERMARITZ, WEST STREET BUS/TAXI STATION, WEST, LOOP,
EDENDALE, SUTHERLAND, SIBHUBHU, MTHOMBOTHI, SIKALE, MBHELEMBHELE
SINKWAZI, MATHUNGA

B.2 PIETERMARITZ, WEST STREET BUS/TAXI STATION, WEST, BURGER, EDENDALE
SUTHERLAND, SIBHUBHU, MTHOMBOTHI, SIKALE, MBHELEMBHELE, SINKWAZI
MATHUNGA

B.3 PIETERMARITZ, WEST STREET BUS/TAXI STATION, WEST, PRINCE ALFRED,
CAMPDRIFT, EDENDALE, SUTHERLAND, SIBHUBHU, MTHOMBOTHI, SIKALE
MBHELEMBHELE, SINKWAZI, MATHUNGA



GAZETTE

REGION: ALL

GAZETTE PRINT DATE : 22 MAY 2015

GAZETTE EXPIRY DATE: 12 JUNE 2015

6.1.1.2 ROUTE 1

IMBALI 1&2 (VIA MBABAZANE ROAD)

INBOUND

FROM(ORIGIN : MATHUNGA ROAD TERMINUS (KPE0002)

TO(DESTINATION) : SLATTER STREET TAXI TERMINAL(KPC0023)

ROUTE : MATHUNGA,MBABAZANE,NCEMA,SUTHERLAND,MOSES
MABHIDA(EDENDALE),LONGMARKET (LANGALIBALELE),
RETIEF,PIETERMARITZ,SLATTER

OUTBOUND:

FROM (ORIGIN) : SLATTER STREET TAXI TERMINAL (KPC0023)

TO (DESTINATION): MATHUNGA ROAD TERMINUS(KPE0002)

ROUTE : PIETERMARITZ,PINE,MOSES MABHIDA (EDENDALE)
SUTHERLAND, NCEMA,MBABAZANE,MATHUNGA

ALTERNATIVE ROUTES

INBOUND

A.MATHUNGA,MBABAZANE,NCEMA,SURTHERLAND,EDENDALE,NEWPORT,PALFRAM,
BUNTINE,NEWPORT,EDENDALE,LANGALIBALELE (LONGMARKET,RETIEF,
PIETERMARITZ

OUTBOUND:

A. PIETERMARITZ, WEST STREET BUS/TAXI

STATION,WEST,LOOP,EDENDALE,NEWPORT,BUNTINE,PALFRAMAN,EDENDALE
SUTHERLAND, NCEMA, MBABAZANE,MATHUNGA



GAZETTE

REGION: ALL

GAZETTE PRINT DATE : 22 MAY 2015

GAZETTE EXPIRY DATE: 12 JUNE 2015

6.1.1.3 ROUTE 1-
IMBALI 1&2(VIA HLOKOHLOKO ROAD)

INBOUND

FROM : MATHUNGA ROAD TERMINUS (KPE0002)
TO : SLATTER STREET TAXI TERMINAL(KPC0023)

ROUTE :MATHUNGA,HLOKOHLOKO,SIGWACA,HLAKANYATHI
NKWAZI,NTENGU,NTIYANE,NQIMFI,THENDELE,
NKOMBE,NKWAZI,MPALA,SINKWAZI,MBHELEMBHELE
NOGWAJA,MPUNZI,NXALA,WILLOFONTEIN,F.J.SITHOLE
SUTHERLAND,MOSES MABHIDA(EDENDALE),LONGMARKET
(LANGALIBALELE),RETIEF,PIETERMARITZ,SLATTER

OUTBOUND:

FROM(ORIGIN): SLATTER STREET TAXI TERMINAL (KPC0023)
TO(DESTINATION): MATHUNGA ROAD TERMINAL(KPE0020)

ROUTE : PIETERMARITZ,PINE,MOSES MABHIDA
(EDENDALE)SUTHERLAND,F.J.SITHOLE,
WILLOFONTEIN,NXALA,MPUNZI,NOGWAJA
MBHELEMBHELE,SINKWAZI,MPALA,NKWAZI
KHOMBE,THENDELE,NQOMFI,NTIYANE,NTENGU,NKAZI
HLALANYATHI,SIGWACA,HLOKOHLOKO,MATHUNGA

ALTERNATIVE ROUTE

A. MATHUNGA,HLOKOHLOKO,SIGWACA,HLAKANYATHI
NKWAZI,NTENGU,NTIYANE,NQOMFI,THENDELE
KHOMBE,NKWAZI,MPALA,SINKWAZI,MBHELEMBHELE,NOGWAJA
MPUNZI,NXALA,NKONKA,WILLOWFONTEIN,F.J.SITHOLE,
SUTHERLAND,MOSES MABHIDA(EDENDALE),LONGMARKET
(LANGALIBALELE),RETIEF,PIETERMARITZ,SLATTER

INBOUND

OUTBOUND:

A. PITERMARITZ,PINE,MOSES MABHIDA(EDENDALE)
SUTHERLAND,F.J.SITHOLE,WILLOWFONTEIN,NKONKA,NXALA,
MPUNZI,NOGWAJA,MBHELEMBHELE,SINKWAZI,MPALA,NKWAZI,KHOMBE,THENDELE
NQOMFI,NTIYANE,NTENGU,NKAZI,HLALANYATHI,SIGWACA,HLOKOHLOKO,
MATHUNGA



GAZETTE

REGION: ALL

GAZETTE PRINT DATE : 22 MAY 2015

GAZETTE EXPIRY DATE: 12 JUNE 2015

- 1) APP0039972 GAZETTE NUMBER: LGKZNG05-2015-MAY
- 2) ME ZONDI ID NO. 7104075320088
- 3) PO BOX 73996
IMBALI
KWAZULU NATAL
3219
- 4) APPLICANT TYPE : BACKLOG CAPTURE
- 5) IS STILL TO BE ACQUIRED

6.1.1.1 ROUTE 1

IMBALI 1&2 (VIA FJSITHOLE OR MTHOMBOTHI)

FROM (ORIGIN) : MATHUNGA ROAD TERMINUS (KPE0002)
TO(DESTINATION): SLATTER STREET TAXI TERMINAL(KPC0023)

ROUTE : MATHUNGA, SINKWAZI, F.J.SITHOLE, SUTHERLAND,
MOSES MABHIDA (EDENDALE), LONGMARKET
(LANGALIBALELE), RETIEF, PIETERMARITZ, SLATTER

OUTBOUND:
FROM(ORIGIN) : SLATTER STREET TAXI TERMINAL (KPC0023)
TO(DESTINATION): MATHUNGA ROAD TERMINAS (KPE0002)

ROUTE : PIETERMARITZ, PINE, MOSES MABHIDA EDENDALE, SUTHERLANDS, F.J.SITHOLE, SINKWAZI, MATHUNGA

ALTERNATIVE ROUTE
INBOUND

A. MATHUNGA, SINKWAZI, MBHELEBHELE, SIKALE, MTHOMBOTHI, SIBHUBHU,
SUTHERLAND, MOSES MABHIDA (EDENDALE), LANGALIBALELE (LONGMARKET),
RETIEF, PIETERMARITZ

OUTBOUND:
A.1 PIETERMARITZ, WEST STREET BUS/TAXI STATION, WEST, LOOP,
EDENDALE, SUTHERLAND, F.J.SITHOLE, SINKWAZI, MATHUNGA

A.2 PIETERMARITZ, WEST STREET BUS/TAXI
STATION, WEST, BURGER, EDENDALE, SUTHERLAND
F.J.SITHOLE, SINKWAZI, MATHUNGA

A.3 PIETERMARITZ, WEST STREET BUS/TAXI STATION, WEST, PRINCE ALFRED,
CAMPDRIFT, EDENDALE, SUTHERLAND, F.J.SITHOLE, SINKWAZI, MATHUNGA

B.1 PIETERMARITZ, WEST STREET BUS/TAXI STATION, WEST, LOOP,
EDENDALE, SUTHERLAND, SIBHUBHU, MTHOMBOTHI, SIKALE, MBHELEMBHELE
SINKWAZI, MATHUNGA

B.2 PIETERMARITZ, WEST STREET BUS/TAXI STATION, WEST, BURGER, EDENDALE
SUTHERLAND, SIBHUBHU, MTHOMBOTHI, SIKALE, MBHELEMBHELE, SINKWAZI
MATHUNGA

B.3 PIETERMARITZ, WEST STREET BUS/TAXI STATION, WEST, PRINCE ALFRED,
CAMPDRIFT, EDENDALE, SUTHERLAND, SIBHUBHU, MTHOMBOTHI, SIKALE
MBHELEMBHELE, SINKWAZI, MATHUNGA



GAZETTE

REGION: ALL

GAZETTE PRINT DATE : 22 MAY 2015

GAZETTE EXPIRY DATE: 12 JUNE 2015

6.1.1.2 ROUTE 1

IMBALI 1&2 (VIA MBABAZANE ROAD)

INBOUND

FROM(ORIGIN : MATHUNGA ROAD TERMINUS (KPE0002)

TO(DESTINATION) : SLATTER STREET TAXI TERMINAL(KPC0023)

ROUTE : MATHUNGA,MBABAZANE,NCEMA,SUTHERLAND,MOSES
MABHIDA(EDENDALE),LONGMARKET (LANGALIBALELE),
RETIEF,PIETERMARITZ,SLATTER

OUTBOUND:

FROM (ORIGIN) : SLATTER STREET TAXI TERMINAL (KPC0023)

TO (DESTINATION): MATHUNGA ROAD TERMINUS(KPE0002)

ROUTE : PIETERMARITZ,PINE,MOSES MABHIDA (EDENDALE)
SUTHERLAND, NCEMA,MBABAZANE,MATHUNGA

ALTERNATIVE ROUTES

INBOUND

A.MATHUNGA,MBABAZANE,NCEMA,SURTHERLAND,EDENDALE,NEWPORT,PALFRAM,
BUNTINE,NEWPORT,EDENDALE,LANGALIBALELE (LONGMARKET,RETIEF,
PIETERMARITZ

OUTBOUND:

A. PIETERMARITZ, WEST STREET BUS/TAXI
STATION,WEST,LOOP,EDENDALE,NEWPORT,BUNTINE,PALFRAMAN,EDENDALE
SUTHERLAND, NCEMA, MBABAZANE,MATHUNGA



GAZETTE

REGION: ALL

GAZETTE PRINT DATE : 22 MAY 2015

GAZETTE EXPIRY DATE: 12 JUNE 2015

6.1.1.3

CONDITIONS/RESTRICTIONS

1.PASSENGERS MAY BE PICKED UP AND/OR SET DOWN ONLY AT DESIGNATED TAXI RANK OR TAXI STOP, WHICH SHALL EXCLUDE BUS STOPS.

2.ENTRY OR RANKING ON PRIVATE PROPERTY IS NOT PERMITTED WITHOUT PERMISSION OF THE LANDLORD, A COPY OF WHICH MUST BE SUPPLIED TO THE BOARD BEFORE ISSUE OPERATING LICENSE.

3.WITHOUT HAVING ENTERED INTO AN AGREEMENT WITH OTHER OPERATORS ON A COMMON ROUTE, AS CONTEMPLATED BY SECTION 88 (2) (B) OF ACT 22 OF 2000, THE PICKING UP OR SETTING DOWN OF PASSENGERS ON SUCH ROUTE IS NOT PERMITTED. A COPY OF SUCH AGREEMENT MUST BE SUPPLIED TO THE BOARD.

4.AT RANKS, WHETHER ON -STREET OR OFF-STREET, ONLY THE TAXIS THAT CAN BE ACCOMMODATED IN THE DEMARCATED AREA MAY OCCUPY THE RANK, EXCESS VEHICLES MUST HOLD ELSEWHERE AT DESIGNATED HOLDING AREAS.

5.RANK PERMITS OR LETTERS OF AUTHORITY MUST BE PRODUCED IN RESPECT OF ALL RANKS IN MUNICIPAL ARREARS, IN PARTICULAR MAJOR TOWNS AND CITIES.

6.THE ALLOCATION OF ANY ROUTE OR PORTION OF A ROUTE IS SUBJECT TO THE CONDITION THAT IT HAS BEEN APPROVED AND ALLOCATED IN GOOD FAITH AND THAT SUCH ROUTE WILL BE INVALID SHOULD IT TRANSPIRE THAT THE ROUTE OR PORTION THEREOF WILL, OR HAS CAUSED CONFLICT DUE TO IT HAVING BEEN APPROVED BASED ON INCORRECT OR FALSE INFORMATION SUPPLIED TO THE BOARD OR AS A RESULT OF AN ERROR. IN SUCH INSTANCE THE OPERATING LICENSE MUST BE RETURNED TO THE BOARD FOR CORRECTION.

7.THE VEHICLE MUST BE COVERED BY MOTOR VEHICLE INSURANCE AS WELL AS PERSONAL LIABILITY INSURANCE.



GAZETTE

REGION: ALL

GAZETTE PRINT DATE : 22 MAY 2015

GAZETTE EXPIRY DATE: 12 JUNE 2015

6.1.1.4 ROUTE 1-
IMBALI 1&2(VIA HLOKOHLOKO ROAD)

INBOUND

FROM : MATHUNGA ROAD TERMINUS (KPE0002)
TO : SLATTER STREET TAXI TERMINAL(KPC0023)

ROUTE :MATHUNGA,HLOKOHLOKO,SIGWACA,HLAKANYATHI
NKWAZI,NTENGU,NTIYANE,NQIMFI,THENDELE,
NKOMBE,NKWAZI,MPALA,SINKWAZI,MBHELEMBHELE
NOGWAJA,MPUNZI,NXALA,WILLOFONTEIN,F.J.SITHOLE
SUTHERLAND,MOSES MABHIDA(EDENDALE),LONGMARKET
(LANGALIBALELE),RETIEF,PIETERMARITZ,SLATTER

OUTBOUND:

FROM(ORIGIN): SLATTER STREET TAXI TERMINAL (KPC0023)
TO(DESTINATION): MATHUNGA ROAD TERMINAL(KPE0020)

ROUTE : PIETERMARITZ,PINE,MOSES MABHIDA
(EDENDALE)SUTHERLAND,F.J.SITHOLE,
WILLOFONTEIN,NXALA,MPUNZI,NOGWAJA
MBHELEMBHELE,SINKWAZI,MPALA,NKWAZI
KHOMBE,THENDELE,NQOMFI,NTIYANE,NTENGU,NKAZI
HLALANYATHI,SIGWACA,HLOKOHLOKO,MATHUNGA

ALTERNATIVE ROUTE

A. MATHUNGA,HLOKOHLOKO,SIGWACA,HLAKANYATHI
NKWAZI,NTENGU,NTIYANE,NQOMFI,THENDELE
KHOMBE,NKWAZI,MPALA,SINKWAZI,MBHELEMBHELE,NOGWAJA
MPUNZI,NXALA,NKONKA,WILLOWFONTEIN,F.J.SITHOLE,
SUTHERLAND,MOSES MABHIDA(EDENDALE),LONGMARKET
(LANGALIBALELE),RETIEF,PIETERMARITZ,SLATTER

INBOUND

OUTBOUND:

A. PITERMARITZ,PINE,MOSES MABHIDA(EDENDALE)
SUTHERLAND,F.J.SITHOLE,WILLOWFONTEIN,NKONKA,NXALA,
MPUNZI,NOGWAJA,MBHELEMBHELE,SINKWAZI,MPALA,NKWAZI,KHOMBE,THENDELE
NQOMFI,NTIYANE,NTENGU,NKAZI,HLALANYATHI,SIGWACA,HLOKOHLOKO,
MATHUNGA



GAZETTE

REGION: ALL

GAZETTE PRINT DATE : 22 MAY 2015

GAZETTE EXPIRY DATE: 12 JUNE 2015

1)	APP0039977	GAZETTE NUMBER: LGKZNG05-2015-MAY
2)	D MAPHUMULO ID NO. 6207245324087	
3)	PO BOX 18633 IMBALI KWA-ZULU NATAL 3217	
4)	APPLICANT TYPE : BACKLOG CAPTURE	
5)	IS STILL TO BE ACQUIRED	
6.1.1.1	<p>ROUTE 1 IMBALI UNIT BB TO SLATTER STREET PIETERMARITZBURG</p> <p>FROM TAXI RANK AT UNIT BB ALONG N1 ROAD, INTO N10 ROAD, INTO WILLOWFONTEIN ROAD, INTO FJ SITHOLE ROAD, LEFT INTO SUTHERLAND ROAD, RIGHT INTO EDENDALE ROAD, RIGHT INTO LONGMARKET STREET, (JABU NDLOVU STREET), LEFT INTO RETIEF STREET, LEFT INTO PIETERMARITZ STREET TO DESTINATION AT SLATTER STREET TAXI RANK PIETERMARITZBURG.</p> <p>FROM SLATTER STREET TAXI RANK INTO PIETERMARITZ STREET TO WEST STREET TAXI RANK, RIGHT INTO LOOP STREET, INTO EDENDALE ROAD, LEFT INTO SUTHERLAND, RIGHT INTO FJ SITHOLE INTO WILLOWFONTEIN ROAD TO N10 INTO TAXI RANK AT UNIT BB</p> <p>RESTRICTION NO PICKING UP AND DROPPING OFF OFF ENROUTE BETWEEN UNIT BB AND RANK IN PIETERMARITZBURG CENTRAL</p>	
6.1.1.2	<p>ROUTE 2 IMBALI UNIT 18 TO SLATTER STREET PIETERMARITZBURG</p> <p>FROM RANK AT IMBALI UNIT 18 ALONG ROAD T3 INTO WILLOWFONTEIN ROAD FROM HERE SAME ROUTE AS ROUTE 1: FROM TAXI RANK AT UNIT BB ALONG N1 ROAD, INTO N10 ROAD, INTO WILLOWFONTEIN ROAD, INTO FJ SITHOLE ROAD, LEFT INTO SUTHERLAND ROAD, RIGHT INTO EDENDALE ROAD, RIGHT INTO LONGMARKET STREET, (JABU NDLOVU STREET), LEFT INTO RETIEF STREET, LEFT INTO PIETERMARITZ STREET TO DESTINATION AT SLATTER STREET RANK PIETERMARITZBURG.</p> <p>FROM SLATTER STREET RANK INTO PIETERMARITZ STREET TO WEST STREET RANK, INTO WEST STREET, RIGHT INTO LOOP STREET, INTO EDENDALE ROAD LEFT INTO SUTHERLAND, RIGHT INTO FJ SITHOLE INTO WILLOWFONTEIN ROAD INTO T3 TO RANK IN UNIT 18</p> <p>RESTRICTION SAME RESTRICTION AS IN ROUTE 1</p>	



GAZETTE

REGION: ALL

GAZETTE PRINT DATE : 22 MAY 2015

GAZETTE EXPIRY DATE: 12 JUNE 2015

1) APP0039982	GAZETTE NUMBER: LGKZNG05-2015-MAY
2) MM NTSHIZA ID NO. 7508185281081	
3) PO BOX 843 UVANGO KWA-ZULU NATAL 4270	
4) APPLICANT TYPE : BACKLOG CAPTURE	
5) IS STILL TO BE ACQUIRED	
6.1.1.1	<p>ROUTE 1</p> <p>TAMBOVILLE TERMINUS TO FREEDOM SQUARE TERMINUS NO.2 PMB</p> <p>INWARD ROUTE:- FROM TAMBOVILLE TERMINUS INTO GL11-18,G11-19,INTO GL11-41,G11-35,INTO GL11-39 INTO GL1-31 ONTO BISHOPSTOWE ROAD INTO MANNING AVENUE RIGHT INTO EAST STREET,LEFT INTO CHURCH STREET,TO FREEDOM SQUARE TERMINAS NO.2</p> <p>OUTWARD ROUTE:- FROM FREEWAY SQUARE TERMINUS NO.2 INTO OLD MARKET STREET LEFT INTO LONG MARKET STREET, LEFT INTO MURPHY STREET,RIGHT INTO CHURCH STREET,RIGHT INTO EAST STREET, LEFT INTO MANNING AVENUE INTO BISHOPSTOWE ROAD,INTO GL 11-31,GL11-35,GL11-41,GL11-31,GL11-19, TO TAMBOVILLE TERMINUS AT GL11-18</p>
6.1.1.2	<p>ROUTE 2</p> <p>FROM GLENWOOD TERMINUS - LES VAN WYK TO FREEDOM SQUARE NO.2 PMB</p> <p>INWARD ROUTE:- FROM GLENWOOD TERMINUS ON LES VAN WYK INTO BISHOPSTOWE ROAD INTO MANNING AVENUE RIGHT INTO EAST STREET,LEFT INTO CHURCH STREET, TO FREEDOM SQUARE TERMINUS NO.2</p> <p>OUTWARD ROUTE:- FROM FREEDOM SQUARE TERMINUS NO.2 INTO OLD MARKET STREET LEFT INTO LONG MARKET STREET, LEFT INTO MURPHY STREET, RIGHT INTOCHURCH STREET, RIGHT INTO EAST STREET, LEFT INTO MANNING AVENUE INTO BISHOPSTOWE ROAD TO TERMINUS AT LES VAN WYK, GLENWOOD</p>



GAZETTE

REGION: ALL

GAZETTE PRINT DATE : 22 MAY 2015

GAZETTE EXPIRY DATE: 12 JUNE 2015

<p>1) APP0039983</p> <p>2) TB MBILI ID NO. 5506025369084</p> <p>3) P O BOX 843 UVONGO GAMALAKHE KWA-ZULU NATAL 4270</p> <p>4) APPLICANT TYPE : BACKLOG CAPTURE</p> <p>5) IS STILL TO BE ACQUIRED</p>	<p>GAZETTE NUMBER: LGKZNG05-2015-MAY</p>
<p>6.1.1.1</p>	<p>1.1 GAMALAKHE TO MARGATE</p> <p>FROM GAMALAKHE TAXI RANK, TURN RIGHT INTO BUSHVALE ROAD, TURN LEFT INTO BOBBY LOCK, TURN RIGHT INTO TEDDER ROAD AND BACK, TURN LEFT ONTO LOUIS BOTHA AVENUE, TURN RIGHT INTO BOBBY LOCK, TURN, RIGHT ONTO LINKS ROAD, TURN RIGHT ONTO ROOSEVELDT ROAD, PASS SEASLOPES, PROCEED TO WARTSKI DRIVE, THROUGH ERASMUS ROAD, TURN RIGHT ONTO MARINE DRIVE, PROCEED TO R620 THROUGH TO MARINE DRIVE,TURN RIGHT ONTO R102,TURN LEFT ONTO BAZLEY STREET,TURN LEFT ONTO REYNOLD STREET,TURN LEFT ONTO DENNIS SHEPSTONE STREET AND BACK,TURN LEFT ONTO RYDER STREET,TURN RIGHT ONTO ESCOMBE STREET,TURN LEFT ONTO REYNOLD,TURN LEFT ONTO MBANGO VALLEY ROAD AND BACK TO ALBERSVILLE ROAD,TURN LEFT ONTO UMZIMKHULU SUGAR MILL ROAD PROCEED TO MARBURG,TURN RIGHT ONTO R102 AND BACK,TURN LEFT ONTO MAIN HARDING ROAD OR PROCEED TO R102 AND BACK TO PORT SHEPSTONE.</p> <p>STOPPING POINTS</p> <p>FROM GAMALAKHE TOWNSHIP, INKULU, QINABOUT, ESIGEDLENI, EMQOLOMBENI, ESIKHALENI, THEMBALIHLE AND KWAXABA TO MARGATE, PICKING UP AND DROPPING OFF PASSENGERS IN THE FOLLOWING AREA: MARGATE EXTENSION 3&7, EZINSIMBI/ LUSTRE PLATING, MARGATE PRIVATE HOSPITAL MARGATE SPORT SCHOOL, MARGATE PRE-PRIMARY SCHOOL, MARGATE PRIMARY SCHOOL, SOUTH COAST ACADEMY, MARGATE POLICE STATION, VILLAGE OF HAPPINESS, CHECKERS, PICK 'N PAY, SHOPRITE CHECKERS, KWAMALANDELA, KWAGXAGXA, ENKONGWENI, MANABA, EZINYONINI,IVUNGU,,IKOMITI ST MICHAEL'S SURF BAY,SHELLY BEACH,MYOLA BEACH TERMINUS,OLD MAC DONALD,DRIVE-IN,DAWN VIEW,NASH SERVICE STATION,PORT SHEPSTONE / ESAVIDI TECHNICAL COLLEGE,OGWINI REGIONAL OFFICE,OSLO BEACH,ZEBRA/MBANGO VALLEY,PICK'NPAY,PORT SHEPSTONE PROVINCIAL HOSPITAL,PORT SHEPSTONE POST OFFICE,SHOPRITE CHECKERS IN PORT SHEPSTONE TOWN,PORT SHEPSTONE HIGH SCHOOL,PORT SHEPSTONE JUNIOR PRIMARY SCHOOL,PORT SHEPSTONE SENIOR PRIMARY,SUID-NATAL HOERSKOOL,PORT SHEPSTONE PRIMARY SCHOOL,PORT SHEPSTONE SECONDARY SCHOOL,JAIHINDU PRIMARY SCHOLL, MARBURG SECONDARY SCHOOL, MARBURG PRIMARY SCHOOL,R.A ENGAR PRIMARY SCHOOL,MERLEWOOD SECONDARY SCHOOL,MERLEWOOD PRIMARY SCHOOL AND SUID-NATAL PRIMERE SKOOL, AND BACK.</p> <p>DECISION: APPROVED</p>



GAZETTE

REGION: ALL

GAZETTE PRINT DATE : 22 MAY 2015

GAZETTE EXPIRY DATE: 12 JUNE 2015

6.1.1.2	<p>1.2 GAMALAKHE TO PORT SHEPSTONE VIA SHELLY BEACH</p> <p>ROUTE DESCRIPTION: FROM GAMALAKHE TOWNSHIP, OUR TAXIS PROCEED STRAIGHT TO ST MICHAEL'S USING KNOX GORE ROAD, TURN LEFT ONTO MARINE DRIVE, PROCEED TO R620, TURN RIGHT ONTO R012, TURN LEFT ONTO BAZLEY STREET, TURN RIGHT ONTO REYNOLD STREET, TURN LEFT ONTO DENNIS SHEPSTONE STREET AND BACK, TURN LEFT ONTO RYDER STREET, TURN LEFT ONTO BAZLEY STREET, TURN LEFT ONTO REYNOLD STREET, TURN LEFT ONTO MBANGO VALLEY AND BACK, TURN LEFT ONTO ALBERVILLE ROAD, TURN LEFT ONTO UMZIMKHULU SUGAR MILL ROAD / OLD DURBAN ROAD, TURN RIGHT ONTO N2 AND BACK TO R102, TURN LEFT ONTO MAIN HARDING THROUGH ESCOMBE STREET, TURN RIGHT ONTO REYNOLD STREET OR STRAIGHT TO AIKEN STREET, TURN RIGHT ONTO R102/ N2, TURN LEFT ONTO R620 BACK TO GAMALAKHE USING THE ROUTE MENTIONED ABOVE.</p> <p>STOPPING POINTS: FROM GAMALAKHE TOWNSHIP, INKULU, EMQOLOMBENI, QINABOUT, ESIGEDLENI, KWAXABA AND THEMBELIHLE PICKING AND DROPPING OFF PASSENGERS IN THE FOLLOWING AREA:- ST MICHAEL'S, SURF BAY, MYOLA, BEAXH TERMINUS, DAWN VIEW, OLD MAC DONALD, SHELLY BEACH, DRIVE IN NASH SERVICE STATION, ESAVIDI TECHNICAL COLLEGE, ZEBRA-MBANGO VALLEY, OGWINI REGIONAL OFFICE, PICK'S PAY, PORT SHEPSTONE PROVINCIAL HOSPITAL, PORT SHEPSTONE POST OFFICE, SHOPRITE CHECKERS, O.K. FURNITURE STORE, PORT SHEPSTONE HIGH SCHOOL, PORT SHEPSTONE JUNIOR PRIMARY, PORT SHEPSTONE SENIOR PRIMARY, SUID-NATAL HOERSKOOL, SUID-NATAL PRIMERE SKOOL, PORT SHEPSTONE PRIMARY, PORT SHEPSTONE SECONDARY SCHOOL, JAI HINDU PRIMARY, R.A. ENGAR PRIMARY, MARBURG PRIMARY, MERLEWOOD PRIMARY, MERLEWOOD SECONDARY, MARBURG SECONDARY, MERLEWOOD PRIMARY AND MERLEWOOD PRE-PRIMARY SCHOOL.</p> <p>DECISION: APPROVED</p>
6.1.1.3	<p>1.3 GAMALAKHE TO PORT SHEPSTONE</p> <p>ROUTE DESCRIPTION: FROM GAMALAKHE TOWNSHIP, TURN LEFT ONTO IZOTSHA/OLD MAIN BUSHVALE ROAD, TURN RIGHT ONTO R102, TURN LEFT ONTO MAIN HARDING ROAD TO ESCOMBE STREET, TURN RIGHT ONTO AIKEN STREET, TURN LEFT ONTO REYNOLD STREET, TURN LEFT ONTO BAZLEY STREET, TURN RIGHT ONTO N2/R102, TURN LEFT ONTO R620, TURN LEFT ONTO MARINE DRIVE, TURN LEFT TO MARGATE TOWN, TURN RIGHT ONTO ERASMUS ROAD, PROCEED ONTO WARTSKI DRIVE, PROCEED TO ROOSEVELDT ROAD, TURN LEFT ONTO TEDDER ROAD AND BACK, TURN LEFT ONTO BOBBY LOCK ROAD, TURN ONTO LOUIS BOTH AVENUE, TURN LEFT ONTO LINKS ROAD, PROCEED TO BOBBY LOCK ROAD, AND TURN RIGHT ONTO BUSHVALE ROAD OR FROM BOBBY LOCK ROAD TURN RIGHT TO LINKS ROAD, TURN LEFT TO TEDDER ROAD, PROCEED TO ALEXANDER ROAD, TURN LEFT ONTO BUSHVALE ROAD TO GAMALAKHE OR BACK TO PORT SHEPSTONE.</p> <p>STOPPING POINTS: PICK UP AND DROP OF PASSENGERS FROM THE FOLLOWING AREAS:- GAMALAKHE TOWNSHIP, INKULU, QINABOUT, ESIGEDLENI, KWAXABA, EMQOLOMBENI, MARBURG, PORT SHEPSTONE TOWN, ZEBRA / MBANGO VALLEY, OGWINI REGIONAL OFFICE, NASH SERVICE STATION, PORT SHEPSTONE / ESAVIDI TECHNICAL COLLEGE, PORT SHEPSTONE HOSPITAL, PICK'N PAY, PORT SHEPSTONE POST OFFICE, O.K. FURNITURE, SHOPRITE CHECKERS, OLD MAC DONALD, DAWN VIEW, BEACH TERMINUS, MYOLA, SURF BAY, ST MICHAEL'S SHELLY BEACH, ESKOM, IVUNGU, IKOMITI EZINYONINI, MANABA FEDERATED TIMBERS, BPGARAGE, ENGINE GARAGE, SPAR SUPERMARKET, MANABA, ENKONGWENI, MARGATE TOWN, CHECKERS, SHOPRITE TOWN, CHECKERS, SHOPRITE CHECKERS, CHECKERS, MARGATE POLICE STATION, PICK'N PAY, VILLAGE OF HAPPINESS, MARGATE SPORTS SCHOOL, MARGATE PROVINCIAL HOSPITAL, MARGATE PRE-PRIMARY, MARGATE PRIMARY, MARGATE AIRPORT, SOUTH COAST ACADEMY, KWAGXAGXA, EZINSIMBINI / LUSTRE PLATING, KWAMALANDELA, MARGATE EXTENSION 3&7.</p> <p>DECISION: APPROVED</p>



GAZETTE

REGION: ALL

GAZETTE PRINT DATE : 22 MAY 2015

GAZETTE EXPIRY DATE: 12 JUNE 2015

6.1.1.4	<p>1.4 GAMALAKHE TO PORT SHEPSTONE VIA IZOTSHA/MARBURG</p> <p>ROUTE DESCRIPTION: FROM GAMALAKHE TOWNSHIP PROCEED TO LAMALIA, TURN LEFT ONTO IZOTSHA/BUSHVALE ROAD, PROCEED TO MARBURG, TURN LEFT ONTO HARDING ROAD/N2 AND BACK, TURN LEFT ONTO UMZIMKHULU SUGAR MILL ROAD, TURN RIGHT ONTO ALBERSVILLE ROAD, TURN RIGHT ONTO MBANGO VALLEY ROAD AND BACK, TURN RIGHT ONTO ALBERSVILLE ROAD, PROCEED ONTO REYNOLD STREET, TURN RIGHT ONTO DENNIS PORT SHEPSTONE STREET, PROCEED TO MARINE DRIVE AND BACK, TURN RIGHT ONTO REYNOLD STREET, TURN LEFT ONTO BAZLEY STREET, TURN LEFT ONTO R102, TURN LEFT ONTO R102, TURN LEFT ONTO AIKEN STREET AND TURN LEFT ONTO ESCOMBE STREET AND BACK TO GAMALAKHE.</p> <p>STOPPING POINTS: GAMALAKHE - MARGATE TAXI OWNERS ASSOCIATION'S TAXIS TRANSPORT PASSENGERS FROM GAMALAKHE TOWNSHIP, IMKULU, QINABOUT, ESIGEDLENI, EMQOLOMBENI AND THEMBALIHLE FULL OF PASSENGERS PICKING AND DROPPING OF PASSENGERS IN THE FOLLOWING AREA:- IZOTSHA, EMNQAMULEZWENI, SKOGHEIM, MARBURG BATES AND PORT SHEPSTONE TOWN, TEY PICK AND DROP OFF LEARNERS AT MARBURG SECONDARY, MELERWOOD SECONDARY, MERLEYWOOD PRIMARY, MERLEWOOD PRE-PRIMARY, MARBURG PRIMARY, R.A ENGAR PRIMARY, PORT SHEPSTONE PRIMARY, JAI HINDU PRIMARY, PORTSHEPSTONE SECONDARY, PORT SHEPSTONE JUNIOR AND SENIOUR PRIMARY, SUID-NATAL HOERSKOOL, PORT SHEPSTONE PROVINCIAL HOSPITAL, PORT SHEPSTONE HIGH SCHOOL, PICK'NPAY, PORT SHEPSTONE POST OFFICE, O.K. FURNITURE, SHOPRITE CHECKERS AND BACK TO GAMALAKHE TOWNSHIP.</p> <p>DECISION: APPROVED</p>
6.1.1.5	<p>1.5 GAMALAKHE VIA MARGATE VIA IVUNGU/ST MICHAEL/SHELLY BEACH/IZOTSHA</p> <p>ROUTE DESCRIPTION: FROM GAMALAKHE TOWNSHIP OUR TAXIS PROCEED ONTO LAMALIA STRAIGHT TO ST MICHAEL'S, TURN LEFT ONTO MARINE DRIVE, PAST SURF BAY, ESKOM, SHELLY BEACH AND BACK STILL USING MARINE DRIVE, TURN LEFT INTO MARGATE TOWN, TURN RIGHT ONTO ERASMUS ROAD, PROCEED TO WARSTKI DRIVE ONTO ROOSEVELDT STREET PICKING UP AND DROPPING OF PASSENGERS, PROCEED ONTO TEDDER STREET, ACROSS BOBBY LOCK AND BACK, USING THE SAME ROUTE AS MENTIONED - ABOVE BACK TO GAMALAKHE TOWNSHIP.</p> <p>STOPPING POINTS: MARGATE - GAMALAKHE ASSOCIATION'S TAXIS PICK UP AND DROP OFF PASSENGERS FROM GAMALAKHE TOWNSHIP, IMKULU, THEMBALIHLE, EMQOLOMBENI, ENSAMUWINI, QIMAABOUT, ESIGEDLENI, KWAXABA, ST MICHAELS, SHELLY BEACH, IVUNGU EZINYONINI, MANABA, ENKONGWENI, MARGATEIN TOWN, VILLAGE OF HAPPINESS, MARGATE PRIVATE HOSPITAL, MARGATE SPORT SCHOOL, MARGATE PRE-PRIMARY, MARGATE PRIMARY, SOUTH COAST ACADEMY, AND EZINSIMBINI, LUSTRE PLATING OR VIA IZOTSHA USING BUSHYVALE ROAD IZOTSHA, TURN RIGHT ONTO R39, IE SHELLY BEACH, JOIN MARINE DRIVE TO MARGATE.</p>



GAZETTE

REGION: ALL

GAZETTE PRINT DATE : 22 MAY 2015

GAZETTE EXPIRY DATE: 12 JUNE 2015

6.1.1.6	<p>1.6 GAMALAKHE VIA MARGATE TO PORT SHEPSTONE</p> <p>ROUTE DESCRIPTION</p> <p>MARGATE - GAMALAKHE TAXI OWNERS ASSOCIATION TAXIS FROM THEIR PICK UP POINT IN MARGATE TOWN PICK UP PASSENGERS FROM MARGATE USING MARINE DRIVE,TURN RIGHT ONTO ERAMUS ROAD,PROCEED TO WARSTKI DRIVE,ROOSEVELDT STREET,TURN RIGHT ONTO ALEXANDER ROAD,TURN RIGHT ONTO TEDDER STREET,PROCEED TO LOUIS BOTHA AVENUE,LINKS ROAD,BOBBY LOCK AND BACK TO PETER ROAD,PROCEED TO ROOSEVELDT STREET,WARSTKI DRIVE,TURN LEFT ONTO R620,PROCEED TO MARINE DRIVE,TURN RIGHT ONTO R102,TURN LEFT ONTO BAZLEY STREET,TURN RIGHT ONTO CONNER STREET,TURN LEFT ONTO REYNOLD STREET, TURN LEFT ONTO DENNIS SHEPSTONE STREET,AND BACK TO RYDER STREET,TURN RIGHT ONTO ESCOMBE STREET,TURN LEFT ONTO ROBINSON STREET,TURN LEFT ONTO REYNOLD STREET,TURN LEFT ONTO MBANUO VALLEY ROAD AND BACK,TURN LEFT ONTO ALBERSVILLE ROAD,TURN LEFT ONTO UMZIMKHULU/OLD DURBAN ROAD,TURN RIGHT ONTO N2 AND BACK.TURN LEFT ONTO MAIN HARDING ROAD, PROCEED TO ESCOMBE STREET,RETURN TO MARGATE USING THE SAME ROUTE AS MENTIONED ABOVE.</p> <p>STOPPING POINTS:</p> <p>OUR TAXIS FROM OUR PICK UP POINTS IN MARGATE PICK UP AND DROP OFF PASSENGERS FROM THE FOLLOWING AREAS: CHECKERS,PRIDE AND PRIDE,MARGATE TOWN,MARGATE POLICE STATION,PICK 'N PAY,SHOPRITE CHECKERS,MARGATE SPORTS SCHOOL,MARGATE PRE - PRIMARY,VILLAGE OF HAPPINESS,MARGATE PRIVATE HOSPITAL,EXTENSION 3&7,MARGATE AIRPORT,EZIMSIMBINI,/LUSTRE PLATINU,KWAMALANDELA,KWAGXAGXA,SOUTH COAST ACADEMY,ENKONGWENI,MANABA,EZINYOWINI,KOMITI,ST MICHAEL'S,SURF BAY,ESKOM,SHELLY BEACH,MYOLA,BEACH TERMINUS,DRIVE INN,DAWN VIEWOLD MAC DONALD,NASH SERVICE STATION ,PORT SHEPSTONE/ESYIDI TECHNICAL COLLEGE,DUWINIREGIONAL OFFICE,OSLO BEACH,/ZEBRA/UMBAUGO VALLEY,PICK N'PAY, PORT SHEPSTONE HIGH SCHOOL,PORT SHEPSTONE PROVINCIAL HOSPITAL,PORT SHEPSTONE JUNIOR PRIMARY,PORT SHEPSTONE SENIOR PRIMARY,SUID NATAL HOER SKOOL,PORT SHEPSTONE SENIOR PRIMARY,PORT SHEPSTONE PRIMARY, PORT SHEPSTONE SECONDARY,JAIHINDU,MARBURG PRIMARY,MERLERWOOD PRIMARY,MERLEWOOD PRE/PRIMARY,MERLEWOOD SECONDARY,MARBURG SECONDARY,AND BACK TO MARGATE USING THE ABOVE MENTIONED ROUTE.</p> <p>DECISION: APPROVED</p>
---------	--



GAZETTE

REGION: ALL

GAZETTE PRINT DATE : 22 MAY 2015

GAZETTE EXPIRY DATE: 12 JUNE 2015

1) APP0039985	GAZETTE NUMBER: LGKZNG05-2015-MAY
2) TE MHLONGO ID NO. 5506145322088	
3) PO BOX 15463 GAMALAKHE PORT SHEPSTON KWA-ZULU NATAL 4249	
4) APPLICANT TYPE : BACKLOG CAPTURE	
5) IS STILL TO BE ACQUIRED	
6.1.1.1	<p>1.1 GAMALAKHE TO MARGATE</p> <p>FROM GAMALAKHE TAXI RANK, TURN RIGHT INTO BUSHVALE ROAD, TURN LEFT INTO BOBBY LOCK, TURN RIGHT INTO TEDDER ROAD AND BACK, TURN LEFT ONTO LOUIS BOTHA AVENUE, TURN RIGHT INTO BOBBY LOCK, TURN, RIGHT ONTO LINKS ROAD, TURN RIGHT ONTO ROOSEVELDT ROAD, PASS SEASLOPES, PROCEED TO WARTSKI DRIVE, THROUGH ERASMUS ROAD, TURN RIGHT ONTO MARINE DRIVE, PROCEED TO R620 THROUGH TO MARINE DRIVE, TURN RIGHT ONTO R102, TURN LEFT ONTO BAZLEY STREET, TURN LEFT ONTO REYNOLD STREET, TURN LEFT ONTO DENNIS SHEPSTONE STREET AND BACK, TURN LEFT ONTO RYDER STREET, TURN RIGHT ONTO ESCOMBE STREET, TURN LEFT ONTO REYNOLD, TURN LEFT ONTO MBANGO VALLEY ROAD AND BACK TO ALBERSVILLE ROAD, TURN LEFT ONTO UMZIMKHULU SUGAR MILL ROAD PROCEED TO MARBURG, TURN RIGHT ONTO R102 AND BACK, TURN LEFT ONTO MAIN HARDING ROAD OR PROCEED TO R102 AND BACK TO PORT SHEPSTONE.</p> <p>STOPPING POINTS</p> <p>FROM GAMALAKHE TOWNSHIP, INKULU, QINABOUT, ESIGEDLENI, EMQOLOMBENI, ESIKHALENI, THEMBAHLIHE AND KWAXABA TO MARGATE, PICKING UP AND DROPPING OFF PASSENGERS IN THE FOLLOWING AREA: MARGATE EXTENSION 3&7, EZINSIMBI/ LUSTRE PLATING, MARGATE PRIVATE HOSPITAL MARGATE SPORT SCHOOL, MARGATE PRE-PRIMARY SCHOOL, MARGATE PRIMARY SCHOOL, SOUTH COAST ACADEMY, MARGATE POLICE STATION, VILLAGE OF HAPPINESS, CHECKERS, PICK 'N PAY, SHOPRITE CHECKERS, KWAMALANDELA, KWAGXAGXA, ENKONGWENI, MANABA, EZINYONINI, IVUNGU, IKOMITI ST MICHAEL'S SURF BAY, SHELLY BEACH, MYOLA BEACH TERMINUS, OLD MAC DONALD, DRIVE-IN, DAWN VIEW, NASH SERVICE STATION, PORT SHEPSTONE / ESAVIDI TECHNICAL COLLEGE, OGWINI REGIONAL OFFICE, OSLO BEACH, ZEBRA/MBANGO VALLEY, PICK'NPAY, PORT SHEPSTONE PROVINCIAL HOSPITAL, PORT SHEPSTONE POST OFFICE, SHOPRITE CHECKERS IN PORT SHEPSTONE TOWN, PORT SHEPSTONE HIGH SCHOOL, PORT SHEPSTONE JUNIOR PRIMARY SCHOOL, PORT SHEPSTONE SENIOR PRIMARY, SUID-NATAL HOERSKOOL, PORT SHEPSTONE PRIMARY SCHOOL, PORT SHEPSTONE SECONDARY SCHOOL, JAIHINDU PRIMARY SCHOLL, MARBURG SECONDARY SCHOOL, MARBURG PRIMARY SCHOOL, R.A ENGAR PRIMARY SCHOOL, MERLEWOOD SECONDARY SCHOOL, MERLEWOOD PRIMARY SCHOOL AND SUID-NATAL PRIMERE SKOOL, AND BACK.</p> <p>DECISION: APPROVED</p>



GAZETTE

REGION: ALL

GAZETTE PRINT DATE : 22 MAY 2015

GAZETTE EXPIRY DATE: 12 JUNE 2015

6.1.1.2 1.2 GAMALAKHE TO PORT SHEPSTONE VIA SHELLY BEACH

ROUTE DESCRIPTION:

FROM GAMALAKHE TOWNSHIP, OUR TAXIS PROCEED STRAIGHT TO ST MICHAEL'S USING KNOX GORE ROAD, TURN LEFT ONTO MARINE DRIVE, PROCEED TO R620, TURN RIGHT ONTO R012, TURN LEFT ONTO BAZLEY STREET, TURN RIGHT ONTO REYNOLD STREET, TURN LEFT ONTO DENNIS SHEPSTONE STREET AND BACK, TURN LEFT ONTO RYDER STREET, TURN LEFT ONTO BAZLEY STREET, TURN LEFT ONTO REYNOLD STREET, TURN LEFT ONTO MBANGO VALLEY AND BACK, TURN LEFT ONTO ALBERVILLE ROAD, TURN LEFT ONTO UMZIMKHULU SUGAR MILL ROAD / OLD DURBAN ROAD, TURN RIGHT ONTO N2 AND BACK TO R102, TURN LEFT ONTO MAIN HARDING THROUGH ESCOMBE STREET, TURN RIGHT ONTO REYNOLD STREET OR STRAIGHT TO AIKEN STREET, TURN RIGHT ONTO R102/ N2, TURN LEFT ONTO R620 BACK TO GAMALAKHE USING THE ROUTE MENTIONED ABOVE.

STOPPING POINTS:

FROM GAMALAKHE TOWNSHIP, INKULU, EMQOLOBENI, QINABOUT, ESIGEDLENI, KWAXABA AND THEMBELIHLE PICKING AND DROPPING OFF PASSENGERS IN THE FOLLOWING AREA:- ST MICHAEL'S, SURF BAY, MYOLA, BEAXH TERMINUS, DAWN VIEW, OLD MAC DONALD, SHELLY BEACH, DRIVE IN NASH SERVICE STATION, ESAVIDI TECHNICAL COLLEGE, ZEBRA-MBANGO VALLEY, OGWINI REGIONAL OFFICE, PICK'S PAY, PORT SHEPSTONE PROVINCIAL HOSPITAL, PORT SHEPSTONE POST OFFICE, SHOPRITE CHECKERS, O.K. FURNITURE STORE, PORT SHEPSTONE HIGH SCHOOL, PORT SHEPSTONE JUNIOR PRIMARY, PORT SHEPSTONE SENIOR PRIMARY, SUID-NATAL HOERSKOOL, SUID-NATAL PRIMERE SKOOL, PORT SHEPSTONE PRIMARY, PORT SHEPSTONE SECONDARY SCHOOL, JAI HINDU PRIMARY, R.A. ENGAR PRIMARY, MARBURG PRIMARY, MERLEWOOD PRIMARY, MERLEWOOD SECONDARY, MARBURG SECONDARY, MERLEWOOD PRIMARY AND MERLEWOOD PRE-PRIMARY SCHOOL.

DECISION: APPROVED

6.1.1.3 1.3 GAMALAKHE TO PORT SHEPSTONE

ROUTE DESCRIPTION:

FROM GAMALAKHE TOWNSHIP, TURN LEFT ONTO IZOTSHA/OLD MAIN BUSHVALE ROAD, TURN RIGHT ONTO R102, TURN LEFT ONTO MAIN HARDING ROAD TO ESCOMBE STREET, TURN RIGHT ONTO AIKEN STREET, TURN LEFT ONTO REYNOLD STREET, TURN LEFT ONTO BAZLEY STREET, TURN RIGHT ONTO N2/R102, TURN LEFT ONTO R620, TURN LEFT ONTO MARINE DRIVE, TURN LEFT TO MARGATE TOWN, TURN RIGHT ONTO ERASMUS ROAD, PROCEED ONTO WARTSKI DRIVE, PROCEED TO ROOSEVELDT ROAD, TURN LEFT ONTO TEDDER ROAD AND BACK, TURN LEFT ONTO BOBBY LOCK ROAD, TURN ONTO LOUIS BOTH AVENUE, TURN LEFT ONTO LINKS ROAD, PROCEED TO BOBBY LOCK ROAD, AND TURN RIGHT ONTO BUSHVALE ROAD OR FROM BOBBY LOCK ROAD TURN RIGHT TO LINKS ROAD, TURN LEFT TO TEDDER ROAD, PROCEED TO ALEXANDER ROAD, TURN LEFT ONTO BUSHVALE ROAD TO GAMALAKHE OR BACK TO PORT SHEPSTONE.

STOPPING POINTS:

PICK UP AND DROP OF PASSENGERS FROM THE FOLLOWING AREAS:- GAMALAKHE TOWNSHIP, INKULU, QINABOUT, ESIGEDLENI, KWAXABA, EMQOLOBENI, MARBURG, PORT SHEPSTONE TOWN, ZEBRA / MBANGO VALLEY, OGWINI REGIONAL OFFICE, NASH SERVICE STATION, PORT SHEPSTONE / ESAVIDI TECHNICAL COLLEGE, PORT SHEPSTONE HOSPITAL, PICK'N PAY, PORT SHEPSTONE POST OFFICE, O.K. FURNITURE, SHOPRITE CHECKERS, OLD MAC DONALD, DAWN VIEW, BEACH TERMINUS, MYOLA, SURF BAY, ST MICHAEL'S SHELLY BEACH, ESKOM, IVUNGU, IKOMITI EZINYONINI, MANABA FEDERATED TIMBERS, BPGARAGE, ENGINE GARAGE, SPAR SUPERMARKET, MANABA, ENKONGWENI, MARGATE TOWN, CHECKERS, SHOPRITE TOWN, CHECKERS, SHOPRITE CHECKERS, CHECKERS, MARGATE POLICE STATION, PICK'N PAY, VILLAGE OF HAPPINESS, MARGATE SPORTS SCHOOL, MARGATE PROVINCIAL HOSPITAL, MARGATE PRE-PRIMARY, MARGATE PRIMARY, MARGATE AIRPORT, SOUTH COAST ACADEMY, KWAGXAGXA, EZINSIMBINI / LUSTRE PLATING, KWAMALANDELA, MARGATE EXTENSION 3&7.

DECISION: APPROVED



GAZETTE

REGION: ALL

GAZETTE PRINT DATE : 22 MAY 2015

GAZETTE EXPIRY DATE: 12 JUNE 2015

6.1.1.4	<p>1.4 GAMALAKHE TO PORT SHEPSTONE VIA IZOTSHA/MARBURG</p> <p>ROUTE DESCRIPTION: FROM GAMALAKHE TOWNSHIP PROCEED TO LAMALIA, TURN LEFT ONTO IZOTSHA/BUSHVALE ROAD, PROCEED TO MARBURG, TURN LEFT ONTO HARDING ROAD/N2 AND BACK, TURN LEFT ONTO UMZIMKHULU SUGAR MILL ROAD, TURN RIGHT ONTO ALBERSVILLE ROAD, TURN RIGHT ONTO MBANGO VALLEY ROAD AND BACK, TURN RIGHT ONTO ALBERSVILLE ROAD, PROCEED ONTO REYNOLD STREET, TURN RIGHT ONTO DENNIS PORT SHEPSTONE STREET, PROCEED TO MARINE DRIVE AND BACK, TURN RIGHT ONTO REYNOLD STREET, TURN LEFT ONTO BAZLEY STREET, TURN LEFT ONTO R102, TURN LEFT ONTO R102, TURN LEFT ONTO AIKEN STREET AND TURN LEFT ONTO ESCOMBE STREET AND BACK TO GAMALAKHE.</p> <p>STOPPING POINTS: GAMALAKHE - MARGATE TAXI OWNERS ASSOCIATION'S TAXIS TRANSPORT PASSENGERS FROM GAMALAKHE TOWNSHIP, IMKULU, QINABOUT, ESIGEDLENI, EMQOLOMBENI AND THEMBALIHLE FULL OF PASSENGERS PICKING AND DROPPING OF PASSENGERS IN THE FOLLOWING AREA:- IZOTSHA, EMNQAMULEZWENI, SKOGHEIM, MARBURG BATES AND PORT SHEPSTONE TOWN, TEY PICK AND DROP OFF LEARNERS AT MARBURG SECONDARY, MELERWOOD SECONDARY, MERLEYWOOD PRIMARY, MERLEWOOD PRE-PRIMARY, MARBURG PRIMARY, R.A ENGAR PRIMARY, PORT SHEPSTONE PRIMARY, JAI HINDU PRIMARY, PORTSHEPSTONE SECONDARY, PORT SHEPSTONE JUNIOR AND SENIOUR PRIMARY, SUID-NATAL HOERSKOOL, PORT SHEPSTONE PROVINCIAL HOSPITAL, PORT SHEPSTONE HIGH SCHOOL, PICK'NPAY, PORT SHEPSTONE POST OFFICE, O.K. FURNITURE, SHOPRITE CHECKERS AND BACK TO GAMALAKHE TOWNSHIP.</p> <p>DECISION: APPROVED</p>
6.1.1.5	<p>1.5 GAMALAKHE VIA MARGATE VIA IVUNGU/ST MICHAEL/SHELLY BEACH/IZOTSHA</p> <p>ROUTE DESCRIPTION: FROM GAMALAKHE TOWNSHIP OUR TAXIS PROCEED ONTO LAMALIA STRAIGHT TO ST MICHAEL'S, TURN LEFT ONTO MARINE DRIVE, PAST SURF BAY, ESKOM, SHELLY BEACH AND BACK STILL USING MARINE DRIVE, TURN LEFT INTO MARGATE TOWN, TURN RIGHT ONTO ERASMUS ROAD, PROCEED TO WARSTKI DRIVE ONTO ROOSEVELDT STREET PICKING UP AND DROPPING OF PASSENGERS, PROCEED ONTO TEDDER STREET, ACROSS BOBBY LOCK AND BACK, USING THE SAME ROUTE AS MENTIONED - ABOVE BACK TO GAMALAKHE TOWNSHIP.</p> <p>STOPPING POINTS: MARGATE - GAMALAKHE ASSOCIATION'S TAXIS PICK UP AND DROP OFF PASSENGERS FROM GAMALAKHE TOWNSHIP, IMKULU, THEMBALIHLE, EMQOLOMBENI, ENSAMUWINI, QIMAABOUT, ESIGEDLENI, KWAXABA, ST MICHAEL'S, SHELLY BEACH, IVUNGU EZINYONINI, MANABA, ENKONGWENI, MARGATEIN TOWN, VILLAGE OF HAPPINESS, MARGATE PRIVATE HOSPITAL, MARGATE SPORT SCHOOL, MARGATE PRE-PRIMARY, MARGATE PRIMARY, SOUTH COAST ACADEMY, AND EZINSIMBINI, LUSTRE PLATING OR VIA IZOTSHA USING BUSHYVALE ROAD IZOTSHA, TURN RIGHT ONTO R39, IE SHELLY BEACH, JOIN MARINE DRIVE TO MARGATE.</p>



GAZETTE

REGION: ALL

GAZETTE PRINT DATE : 22 MAY 2015

GAZETTE EXPIRY DATE: 12 JUNE 2015

6.1.1.6	<p>1.6 GAMALAKHE VIA MARGATE TO PORT SHEPSTONE</p> <p>ROUTE DESCRIPTION</p> <p>MARGATE - GAMALAKHE TAXI OWNERS ASSOCIATION TAXIS FROM THEIR PICK UP POINT IN MARGATE TOWN PICK UP PASSENGERS FROM MARGATE USING MARINE DRIVE,TURN RIGHT ONTO ERAMUS ROAD,PROCEED TO WARSTKI DRIVE,ROOSEVELDT STREET,TURN RIGHT ONTO ALEXANDER ROAD,TURN RIGHT ONTO TEDDER STREET,PROCEED TO LOUIS BOTHA AVENUE,LINKS ROAD,BOBBY LOCK AND BACK TO PETER ROAD,PROCEED TO ROOSEVELDT STREET,WARSTKI DRIVE,TURN LEFT ONTO R620,PROCEED TO MARINE DRIVE,TURN RIGHT ONTO R102,TURN LEFT ONTO BAZLEY STREET,TURN RIGHT ONTO CONNER STREET,TURN LEFT ONTO REYNOLD STREET, TURN LEFT ONTO DENNIS SHEPSTONE STREET,AND BACK TO RYDER STREET,TURN RIGHT ONTO ESCOMBE STREET,TURN LEFT ONTO ROBINSON STREET,TURN LEFT ONTO REYNOLD STREET,TURN LEFT ONTO MBANUO VALLEY ROAD AND BACK,TURN LEFT ONTO ALBERSVILLE ROAD,TURN LEFT ONTO UMZIMKHULU/OLD DURBAN ROAD,TURN RIGHT ONTO N2 AND BACK.TURN LEFT ONTO MAIN HARDING ROAD, PROCEED TO ESCOMBE STREET,RETURN TO MARGATE USING THE SAME ROUTE AS MENTIONED ABOVE.</p> <p>STOPPING POINTS:</p> <p>OUR TAXIS FROM OUR PICK UP POINTS IN MARGATE PICK UP AND DROP OFF PASSENGERS FROM THE FOLLOWING AREAS: CHECKERS,PRIDE AND PRIDE,MARGATE TOWN,MARGATE POLICE STATION,PICK 'N PAY,SHOPRITE CHECKERS,MARGATE SPORTS SCHOOL,MARGATE PRE - PRIMARY,VILLAGE OF HAPPINESS,MARGATE PRIVATE HOSPITAL,EXTENSION 3&7,MARGATE AIRPORT,EZIMSIMBINI,/LUSTRE PLATINU,KWAMALANDELA,KWAGXAGXA,SOUTH COAST ACADEMY,ENKONGWENI,MANABA,EZINYOWINI,KOMITI,ST MICHAEL'S,SURF BAY,ESKOM,SHELLY BEACH,MYOLA,BEACH TERMINUS,DRIVE INN,DAWN VIEWOLD MAC DONALD,NASH SERVICE STATION ,PORT SHEPSTONE/ESYIDI TECHNICAL COLLEGE,DUWINIREGIONAL OFFICE,OSLO BEACH,/ZEBRA/UMBAUGO VALLEY,PICK N'PAY, PORT SHEPSTONE HIGH SCHOOL,PORT SHEPSTONE PROVINCIAL HOSPITAL,PORT SHEPSTONE JUNIOR PRIMARY,PORT SHEPSTONE SENIOR PRIMARY,SUID NATAL HOER SKOOL,PORT SHEPSTONE SENIOR PRIMARY,PORT SHEPSTONE PRIMARY, PORT SHEPSTONE SECONDARY,JAIHINDU,MARBURG PRIMARY,MERLERWOOD PRIMARY,MERLEWOOD PRE/PRIMARY,MERLEWOOD SECONDARY,MARBURG SECONDARY,AND BACK TO MARGATE USING THE ABOVE MENTIONED ROUTE.</p> <p>DECISION: APPROVED</p>
---------	--



GAZETTE

REGION: ALL

GAZETTE PRINT DATE : 22 MAY 2015

GAZETTE EXPIRY DATE: 12 JUNE 2015

1)	APP0039987	GAZETTE NUMBER: LGKZNG05-2015-MAY
2)	S GUMEDE ID NO. 6201155307083	
3)	22 PERRY RD FLAT NO 205 REDFORD BUILDING DURBAN KWA-ZULU NATAL 4000	
4)	APPLICANT TYPE : BACKLOG CAPTURE	
5)	IS STILL TO BE ACQUIRED	
6.1.1.1	<p>DETAILED ROUTE DESCRIPTION FOLWENI TAXI ASSOCIATION</p> <p>1. FOLWENI TO ISIPINGO</p> <p>FROM ISIPINGO RANK ON JADWAT STREET, RIGHT OLD MAIN ROAD, TURN RIGHT TO M35, PROCEED TOWARDS MALUKAZI TOWNSHIP, AFTER PASSING MBHOKODWENI BRIDGE, DROPPING AND PICKING OF PASSENGERS GOING TO FOLWENI, PASSING EMATSHENI AMHLOPHE, NSIMBINI, POLICE STATION, NKONKA RESERVE, DODOZA RESERVE, FOLWENI GARAGE, FOLWENI POLICE STATION, TURN LEFT NDABEZITHA ROAD, INTO FOLWENI TAXI RANK AND RETURN BACK ON THE SAME ROUTE</p>	
6.1.1.2	<p>2. FOLWENI TO JACOBS</p> <p>FROM FOLWENI TAXI RANK ON NDABEZITHA ROAD, PROCEED ALONG NDABEZITHA ROAD, TURN RIGHT M35, TURN LEFT TO OLD MAIN ROAD, INTO JEFFELS ROAD, INTO WILCOX ROAD, PASS TRADE CENTRE, TURN RIGHT TO PROSPECTON ROAD, TURN LEFT INTO N2, PASS DURBAN INTERNATIONAL AIRPORT, LEFT INTO INKOSI ALBERT LUTHULI HIGHWAY, TURN OFF MEREWENT, RIGHT DURANTA ROAD, TURN LEFT LANSDOWNE ROAD, RIGHT LERWICK ROAD, LEFT CHAMBERLAIN ROAD, LEFT BLUFF ROAD, TURN RIGHT BLAFOUR ROAD, PROCEED STRAIGHT THEN TURN LEFT INTO TEAKWOOD ROAD, INTO JACOBS ROAD, TURN AROUND AT THE M4 INTERCHANGE, BACK ALONG BALFOUR ROAD, RIGHT INTO QUALITY STREET, LEFT M4 / INKOSI ALBERT LUTHULI HIGHWAY, LEFT N2, RIGHT PROSPECTON ROAD, LEFT OLD MAIN ROAD, RIGHT TO JADWAT STREET, INTO ISIPINGO TAXI RANK</p>	
6.1.1.3	<p>3. FOLWENI TO PROSPECTON</p> <p>FROM AN APPROVED TAXI RANK IN FOLWENI, PROCEED ALONG NDABEZITHA ROAD, TURN RIGHT M35, PROCEED ALONG M35, LEFT INTO OLD MAIN ROAD, TURN RIGHT JEFFELS ROAD, INTO JOYNER ROAD, PASS TOYOTA COMPANY, TURN LEFT TO THE AVENUE EAST, TURN RIGHT PROSPECTON ROAD, LEFT OLD MAIN ROAD, RIGHT JADWAT STREET, TO AN APPROVED RANK AT ISIPINGO</p>	



GAZETTE

REGION: ALL

GAZETTE PRINT DATE : 22 MAY 2015

GAZETTE EXPIRY DATE: 12 JUNE 2015

1) APP0039994	GAZETTE NUMBER: LGKZNG05-2015-MAY
2) CT GUMEDE ID NO. 6904105527086	
3) 4 FARRIDALE DRIVE DOONSIDE AMANZIMTOTI KWA-ZULU NATAL 4126	
4) APPLICANT TYPE : BACKLOG CAPTURE	
5) IS STILL TO BE ACQUIRED	
6.1.1.1	<p>DETAILED ROUTE DESCRIPTION FOLWENI TAXI ASSOCIATION</p> <p>1. FOLWENI TO ISIPINGO</p> <p>FROM ISIPINGO RANK ON JADWAT STREET, RIGHT OLD MAIN ROAD, TURN RIGHT TO M35, PROCEED TOWARDS MALUKAZI TOWNSHIP, AFTER PASSING MBHOKODWENI BRIDGE, DROPPING AND PICKING OF PASSENGERS GOING TO FOLWENI, PASSING EMATSHENI AMHLOPHE, NSIMBINI, POLICE STATION, NKONKA RESERVE, DODOZA RESERVE, FOLWENI GARAGE, FOLWENI POLICE STATION, TURN LEFT NDABEZITHA ROAD, INTO FOLWENI TAXI RANK AND RETURN BACK ON THE SAME ROUTE</p>
6.1.1.2	<p>2. FOLWENI TO JACOBS</p> <p>FROM FOLWENI TAXI RANK ON NDABEZITHA ROAD, PROCEED ALONG NDABEZITHA ROAD, TURN RIGHT M35, TURN LEFT TO OLD MAIN ROAD, INTO JEFFELS ROAD, INTO WILCOX ROAD, PASS TRADE CENTRE, TURN RIGHT TO PROSPECTON ROAD, TURN LEFT INTO N2, PASS DURBAN INTERNATIONAL AIRPORT, LEFT INTO INKOSI ALBERT LUTHULI HIGHWAY, TURN OFF MEREWENT, RIGHT DURANTA ROAD, TURN LEFT LANSDOWNE ROAD, RIGHT LERWICK ROAD, LEFT CHAMBERLAIN ROAD, LEFT BLUFF ROAD, TURN RIGHT BLAFOUR ROAD, PROCEED STRAIGHT THEN TURN LEFT INTO TEAKWOOD ROAD, INTO JACOBS ROAD, TURN AROUND AT THE M4 INTERCHANGE, BACK ALONG BALFOUR ROAD, RIGHT INTO QUALITY STREET, LEFT M4 / INKOSI ALBERT LUTHULI HIGHWAY, LEFT N2, RIGHT PROSPECTON ROAD, LEFT OLD MAIN ROAD, RIGHT TO JADWAT STREET, INTO ISIPINGO TAXI RANK</p>
6.1.1.3	<p>3. FOLWENI TO PROSPECTON</p> <p>FROM AN APPROVED TAXI RANK IN FOLWENI, PROCEED ALONG NDABEZITHA ROAD, TURN RIGHT M35, PROCEED ALONG M35, LEFT INTO OLD MAIN ROAD, TURN RIGHT JEFFELS ROAD, INTO JOYNER ROAD, PASS TOYOTA COMPANY, TURN LEFT TO THE AVENUE EAST, TURN RIGHT PROSPECTON ROAD, LEFT OLD MAIN ROAD, RIGHT JADWAT STREET, TO AN APPROVED RANK AT ISIPINGO</p>



GAZETTE

REGION: ALL

GAZETTE PRINT DATE : 22 MAY 2015

GAZETTE EXPIRY DATE: 12 JUNE 2015

1) APP0040008	GAZETTE NUMBER: LGKZNG05-2015-MAY
2) E MATHONSI ID NO. 4306245388084	
3) P O BOX 267 WARTBURG KWAZULU NATAL KWA-ZULU NATAL 3233	
4) APPLICANT TYPE : BACKLOG CAPTURE	
5) 1 x 15 (SEATED) 0 (STANDING)	
6.1.1.1	<p>SWAYIMANE TAXI ASSOCIATION</p> <p>APPROVED ROUTES</p> <p>ROUTE 1:-</p> <p>SWAYIMANE TO PIETERMARITZBURG</p> <p>OUTBOUND ROUTE:-</p> <p>FROM APPROVED TAXI RANK AT SWAYIMANE INTO P423, LEFT INTO R614, LEFT INTO R33 INTO GREYTOWN RD, INTO CHURCH STREET, TURN RIGHT INTO RETIEF ST, RIGHT INTO BERG ST TO CHURCH ST RANK NO.5.</p> <p>INBOUND ROUTE:-</p> <p>FROM CHURCH ST RANK NO 5 INTO EAST ST, INTO CHURCH ST, INTO GREYTOWN RD, INTO R33 RIGHT INTO R614 INTO P423 TO APPROVED TAXI RANK AT SWAYIMANE.</p>
6.1.1.2	<p>ROUTE 2:-</p> <p>SWAYIMANE TO DURBAN VIA HAMMERSDALE AND PINETOWN</p> <p>OUTBOUND ROUTE:-</p> <p>FROM APPROVED TAXI RANK AT SWAYIMANE, LEFT INTO P423 LEFT INTO NAGEL DAM RD (MR1-3), RIGHT INTO R 103 INTO KELLY RD TO APPROVED TAXI RANK AT HAMMERSDALE DROP OFF PASSENGERS. NO PICKING UP AT HAMMERSDALE.. RETURN TO R 103 RIGHT ONTO N3, LEFT AT M13 TAKE PINETOWN / WESTMEAD OFF RAMP, LEFT INTO OLD MAIN RD, RIGHT INTO MOODIE ST, RIGHT INTO HILL ST, LEFT INTO LINK RD TO APPROVED TAXI RANK AT PINETOWN. DROP OFF ONLY NO PICKING UP AT PINETOWN. INTO CHAPEL ST, RIGHT INTO CROMPTON ST, LEFT INTO M13, INTO N3, LEFT INTO M4, RIGHT INTO MARKET RD, RIGHT INTO UNIVERSITY AVE, RIGHT INTO LANCERS RD TO APPROVED RANK IN DURBAN, LANCERS RD RANK.</p> <p>INBOUND ROUTE:-</p> <p>FROM LANCERS RD RANK DURBAN, LEFT INTO WARWICK AVE, LEFT ONTO N3 NORTHBOUND, TAKE CATO RIDGE OFF RAMP, RIGHT INTO R 103, LEFT INTO NAGEL DAM RD, RIGHT INTO P423 TO APPROVED TAXI RANK IN SWAYIMANE. DROP OFF ON ROADS D1017, D457, D 1019 AND D1013 IN SWAYIMANE PERMITTED.</p> <p>ALTERNATIVE INBOUND ROUTE:-</p> <p>FROM LANCERS RD RANK DURBAN, LEFT INTO WARWICK AVE INTO N3 NORTHBOUND, TAKE OFF RAMP AT GREYTOWN RD PIETERMARITZBURG INTO R33 RIGHT INTO R614 RIGHT INTO WINDYHILL RD LEFT INTO D599 TO APPROVED TAXI RANK AT SWAYIMANE.</p>



GAZETTE

REGION: ALL

GAZETTE PRINT DATE : 22 MAY 2015

GAZETTE EXPIRY DATE: 12 JUNE 2015

6.1.1.3	<p>ROUTE 3:-</p> <p>WARTBURG TO DALTON</p> <p>OUTBOUND ROUTE:-</p> <p>FROM APPROVED TAXI RANK IN WARTBURG INTO MILL RD, RIGHT INTO R 614, LEFT INTO D681 INTO NOODSBURG RD LEFT INTO DALTON TO APPROVED TAXI RANK AT DALTON.</p> <p>INBOUND ROUTE:-</p> <p>FROM APPROVED TAXI RANK AT DALTON, INTO NOODSBURG RD INTO D681 INTO R614 INTO MILL RD TO APPROVED TAXI RANK AT WARTBURG.</p>
6.1.1.4	<p>ROUTE 4:-</p> <p>WARTBURG TO GREYTOWN</p> <p>OUTBOUND ROUTE:-</p> <p>FROM APPROVED TAXI RANK IN WARTBURG INTO MILL RD, RIGHT INTO R614, RIGHT INTO NOODSBURG RD, LEFT INTO KHAMANZI RD, RIGHT INTO R33, RIGHT ONTO SERGEANT ST, TO APPROVED TAXI RANK IN GREYTOWN.</p> <p>INBOUND ROUTE:-</p> <p>FROM APPROVED TAXI RANK IN GREYTOWN, INTO SERGEANT ST INTO R 33 INTO KHAMANZI RD, INTO NOODSBURG RD, INTO D681, INTO R614, INTO MILL RD TO APPROVED TAXI RANK IN WARTBURG.</p>
6.1.1.5	<p>ROUTE 5:-</p> <p>WARTBURG TO NEW HANOVER</p> <p>OUTBOUND ROUTE:-</p> <p>FROM APPROVED TAXI RANK AT WARTBURG INTO MILL RD, LEFT INTO R 614, RIGHT INTO SCHROEDER'S RD, LEFT INTO R 33 LEFT TO APPROVED TAXI RANK AT NEW HANOVER.</p> <p>INBOUND ROUTE:-</p> <p>FROM APPROVED TAXI RANK AT NEW HANOVER INTO R 33 INTO SCHROEDER RD INTO R 614, INTO MILL RD TO APPROVED TAXI RANK AT WARTBURG.</p>



GAZETTE

REGION: ALL

GAZETTE PRINT DATE : 22 MAY 2015

GAZETTE EXPIRY DATE: 12 JUNE 2015

6.1.1.6 ROUTE 6:-

WARTBURG TO PIETERMARITZBURG

OUTBOUND ROUTE:-

FROM APPROVED TAXI RANK AT WARTBURG INTO MILL RD, LEFT INTO R614, LEFT INTO R33 INTO OLD GREYTOWN RD, INTO CHURCH ST, LEFT INTO MARKET ST RANK DROP OFF AT MARKET RANK, LEFT INTO LONG MARKET ST, LEFT INTO RETIEF ST, RIGHT INTO BERG ST TO CHURCH ST RANK NO 5 BELOW EAST ST.

INBOUND ROUTE:-

FROM CHURCH ST RANK NO 5 INTO EAST ST, INTO CHURCH ST, INTO GREYTOWN RD, INTO R33 RIGHT INTO R614 TO APPROVED TAXI RANK AT WARTBURG.



GAZETTE

REGION: ALL

GAZETTE PRINT DATE : 22 MAY 2015

GAZETTE EXPIRY DATE: 12 JUNE 2015

1) APP0040011	GAZETTE NUMBER: LGKZNG05-2015-MAY
2) MA MTHETHWA	ID NO. 6701055409087
3) F25 MZILIKAZI ROAD	KWA-MASHU
	DURBAN
	KWAZULUNATAL
	4360
4) APPLICANT TYPE :	BACKLOG CAPTURE
5) 1 x 12 (SEATED) 0 (STANDING)	
6.1.1.1	1. SOUTHGATE TO DURBAN
	ROUTE 1
	1.1 FROM UNOFFICIAL TAXI RANK ON R102 (NEAR WHITEHOUSE SHOPPING CENTRE) INTO R102, INTO
	STONEBRIDGE DRIVE, LEFT INTO RISEGATE DRIVE, ALONG RISEGATE DRIVE, RIGHT AGAIN INTO
	RISEGATE DRIVE LEFT INTO STONEBRIDGE DRIVE, RIGHT INTO PARKMEAD AVENUE, RIGHT INTO
	GREENBURY DRIVE, LEFT INTO TOWER ROAD, LEFT INTO CARDINAL ROAD, RIGHT INTO
	STONEBRIDGE DRIVE- (LEFT INTO ARCARA STREET, LEFT INTO SPIRE STREET), RIGHT INTO PHOENIX
	HIGHWAY (SPINE ROAD) RIGHT INTO R102, LEFT INTO KWAMASHU HIGHWAY (M25), INTO NORTH
	COAST ROAD INTO UMGENI ROAD- (INTO SOLDIERS WAY TAXI RANK OR INTO SOLDIERS WAY, RIGHT
	INTO PINE STREET, RIGHT INTO FIELD STREET, INTO SOLDIERS WAY TAXI RANK OR RIGHT LEOPOLD
	STREET, RIGHT INTO WARWICK AVENUE, LEFT INTO ETNA LANE, AND PROCEED TO CANONGATE
	ROAD/WARWICK AVENUE TAXI RANK).
	1.2
	FROM AN UNOFFICIAL TAXI RANK ON R102 (NEAR WHITEHOUSE SHOPPING CENTRE) ALONG THE
	INNER CIRCLE ROUTES INDICATED ABOVE, INTO PHOENIX HIGHWAY, RIGHT INTO R102, RIGHT INTO
	MOUNT MORIAH DRIVE, LEFT INTO SIMUNYE AVENUE, BACK RIGHT INTO MOUNT MORIAH DRIVE
	RIGHT INTO R102, LEFT INTO KWAMASHU HIGHWAY (M25), RIGHT INTO THE NATIONAL ROUTE (N2),
	ALONG THE N2, LEFT INTO AN ON-RAMP TO THE N3 ALONG THE N3, LEFT INTO OFF-RAMP TO THE
	BEREA ROAD NORTH OR PROCEED STRAIGHT ALONG N3, OLD DUTCH ROAD, INTO ALICE STREET-
	[RIGHT INTO MARKET ROAD, RIGHT INTO LEOPOLD STREET, RIGHT INTO WARWICK AVENUE, LEFT
	INTO ETNA LANE AND PROCEED TO CANONGATE ROAD/WARWICK AVENUE TAXI RANK OR ALONG
	ALICE STREET, RIGHT INTO SOLDIERS WAY, INTO SOLDIERS WAY INTO SOLDIERS WAY TAXI RANK OR
	PROCEED ALONG SOLDIERS WAY, RIGHT INTO PINE STREET, RIGHT INTO FIELD STREET, AND
	PROCEED TO SOLDIERS WAY TAXI RANK]



GAZETTE

REGION: ALL

GAZETTE PRINT DATE : 22 MAY 2015

GAZETTE EXPIRY DATE: 12 JUNE 2015

6.1.1.2 SOUTHGATE TO PINETOWN/WESTMEAD ROUTE 2 INWARD ROUTE

2.1 FROM AN UNOFFICIAL TAXI RANK ON R102 (NEAR WHITEHOUSE SHOPPING CENTRE) ALONG R102, LEFT INTO GLEN ANIL STREET, RIGHT INTO OLD NORTH COAST ROAD, RIGHT INTO NORTH COAST ROAD, LEFT INTO AN-RAMP TO THE NATIONAL ROUTE (N2), ALONG THE N2, N3 LEFT INTO AN OFF-RAMP TO UNDERWOOD ROAD, RIGHT INTO UNDERWOOD ROAD, RIGHT INTO STAPLETON ROAD (M5), LEFT INTO OLD MAIN ROAD M31), INTO RICHMOND ROAD (), RIGHT INTO ALEXANDER ROAD, LEFT INTO MOSS ROAD AND PROCEED TO WESTMEAD AREA DIRECT AND RETURN.

2.2
FROM AN UNOFFICIAL RANK ON R102 (NEAR WHITEHOUSE SHOPPING CENTRE), INTO STONEBRIDGE DRIVE, LEFT INTO RISEGATE DRIVE, ALONG RISEGATE DRIVE AND RETURN TO RISEGATE TURNING RIGHT INTO RISEGATE DRIVE, LEFT INTO STONEBRIDGE DRIVE, RIGHT INTO PARKMEAD AVENUE, RIGHT INTO GREENBURY DRIVE, LEFT INTO TOWER ROAD, LEFT INTO CARDINAL ROAD, RIGHT INTO STONEBRIDGE DRIVE, LEFT INTO ACARA STREET, LEFT INTO SPINE STREET, RIGHT INTO PHOENIX HIGHWAY (SPINE ROAD), RIGHT INTO R102, AND PROCEED TO AN UNOFFICIAL TAXI RANK ON R102 (NEAR WHITEHOUSE SHOPPING CENTRE), AND CONTINUE TO PINETOWN USING ROUTE 2.1 ABOVE.

2.3
FROM AN UNOFFICIAL RANK ON R102 (NEAR WHITEHOUSE SHOPPING CENTRE), INTO R102, RIGHT INTO MOUNT MORIAH DRIVE, LEFT INTO SIMUNYE AVENUE PICKING UP PASSENGERS IN MOUNT MORIAH, AND RETURN TO SIMUNYE AVENUE, RIGHT INTO MOUNT MORIAH DRIVE, RIGHT INTO THE PROVINCIAL ROAD (R102), ALONG R102, LEFT INTO KWAMASHU HIGHWAY (M25), RIGHT INTO ON-RAMP TO THE NATIONAL ROUTE (N2), LEFT UNDER THE BRIDGE AT SPAGHETTI JUNCTION JOINING THE N3, ALONG THE N3, LEFT INTO OFF-RAMP, TO UNDERWOOD ROAD AND PROCEED TO WESTMEAD AS IN 2.1 ABOVE.

RETURN ROUTE:

FROM THE STARTING POINT IN WESTMEAD, INTO MOSS ROAD, RIGHT INTO ALEXANDER ROAD, RIGHT INTO RICHMOND ROAD, LEFT INTO AN ON-RAMP INTO THE N3, ALONG THE N3, LEFT INTO AN ON-RAMP TO THE N2, ALONG THE N2, TURN LEFT ON AN OFF-RAMP TO KWAMASHU HIGHWAY (M25), ALONG THE M25, LEFT INTO AN OFF-RAMP TO THE PROVINCIAL ROAD R102), RIGHT INTO R102, ALONG R102 AND PROCEED TO ANY OF THE ABOVE DESTINATIONS

2.2



GAZETTE

REGION: ALL

GAZETTE PRINT DATE : 22 MAY 2015

GAZETTE EXPIRY DATE: 12 JUNE 2015

1) APP0040013	GAZETTE NUMBER: LGKZNG05-2015-MAY
2) ST NKALA ID NO. 6210115448085	
3) P O BOX 92	
ST WINDOLINS	
KWA-ZULU NATAL	
3609	
4) APPLICANT TYPE : BACKLOG CAPTURE	
5) 1 x 15 (SEATED) 0 (STANDING)	
6.1.1.1	<p>ROUTE 2 ST WENDOLINS TO DURBAN</p> <p>2.1 FROM APPROVED TAXI RANK IN ST WENDOLINS,TURN RIGHT INTO M1(RICHMOND ROAD)TURN RIGHT INTO N3 TURN LEFT INTO OLD DUCHT ROAD,TURN RIGHT INTO MARKET ROAD,RIGHT INTO SERVICE ROAD BEHIND ENGLISH MARKET,RIGHT INTO WARWICK AVENUE RANK NO.107 AND RETURN.</p> <p>2.2 FROM ST WENDOLINS TAXI RANK ALONG KLAARWATER ROAD TO KLAARWATER,TURN LEFT INTO M1 (RICHMOND ROAD)TURN RIGHT INTO N3 TURN LEFT INTO OLD DUTCH ROAD,JOINING ALICE STREET TURN RIGHT INTO SOLDIERS WAY,RIGHT INTO PINE STREET,TURN RIGHT INTO RUSSEL STREET,TURN LEFT INTO LEOPOLD STREET,LEFT MARKET ROAD,RIGHT SERVICE ROAD TO ENGLISH MARKET,RIGHT INTO WARWICK AVENUE RANK NO.107 AND BACK TO KLAARWATER AND ST WENDOLINS TAXI RANK.</p> <p>2.3 FROM ST WENDOLINS TAXI RANK ALONG KLAARWATER ROAD,DERMAT ROAD TO LUGANDA,TURN LEFT INTO INTAKE ROAD,TURN LEFT M1 TURN RIGHT INTO N3,TURN LEFT INTO OLD DUTCH ROAD,RIGHT MARKET ROAD,RIGHT SERVICE ROAD BEHIND ENGLISH MARKET,TURN LEFT INTO WARWICK PLACE PROCEED TO TAXI RANK NO.107 AND BACK TO LUGANDA AND ST WENDOLINS TAXI RANK.</p> <p>2.4 FROM ST WENDOLINS TAXI RANK TO WELBEDATCH WEST INTO DERMAT ROAD TO LUGANDA TURN RIGHT INTO THORNTREE AVENUE JOINING SAVANNA DRIVE,TURN RIGHT INTO M1,TURN LEFT INTO HANS DETTMAN HIGHWAY (M34)INTO LIMPUS ROAD,LEFT INTO (M5)UNDERWOOD ROAD,TURN RIGHT INTO STAPLETON ROAD,TURN RIGHT M13,TURN LEFT INTO N3,TURN LEFT INTO OLD DUTCH ROAD,RIGHT MARKET ROAD,RIGHT SERVICE ROAD BEHIND ENGLISH MARKET,RIGHT INTO WARWICK AVENUE TAXI RANK NO.107 AND BACK TO WELBEDATCH WEST AND ST WENDOLINS TAXI RANK.</p>
6.1.1.2	<p>ROUTE 3 ST WENDOLINS TO DURBAN VIA JACOBS</p> <p>3.1 FROM ST WENDOLINS TAXI RANK TO WELBEDATCH WEST INTO DERMAT ROAD TURN RIGHT INTO THORNTREE AVENUE JOINING SAVANNA DRIVE,TURN RIGHT INTO M1 (HIGGINSON HIGHWAY),TURN LEFT INTO SOUTH COAST ROAD (R102)TURN LEFT INTO BARRIER LANE,TURN LEFT INTO QUALITY STREET,TURN LEFT INTO BALFOUR ROAD INTO JACOBS ROAD,TURN RIGHT INTO M4 PROCEED TO DURBAN,TURN LEFT INTO SMITH STREET,TURN RIGHT INTO WARWICK AVENUE TAXI RANK NO.107 WARWICK AVENUE AND RETURN TO ST WENDOLINS TAXI RANK.</p>



GAZETTE

REGION: ALL

GAZETTE PRINT DATE : 22 MAY 2015

GAZETTE EXPIRY DATE: 12 JUNE 2015

6.1.1.3	<p>ROUTE 4. ST WENDOLINS TO ISIPINGO FROM ST WENDOLINS TAXI RANK TO WELBEDATCH WEST INTO DERMAT ROAD TURN RIGHT INTO THORNTREE AVENUE JOINING SAVANNA DRIVE, TURN RIGHT INTO M1 (HIGGINSON HIGHWAY), TURN LEFT INTO SOUTH COAST ROAD (R102) TURN LEFT INTO PRINCE MCWAYIZENI DRIVE, LEFT INTO OLD MAIN ROAD (M35), RIGHT ALEXANDER AVENUE INTO TAXI RANK AND BACK TO WELBEDATCH WEST AND ST WENDOLINS TAXI RANK.</p>
6.1.1.4	<p>APPROVED ROUTES ST WENDOLINS / KLAARWATER TAXI ASSOCIATION</p> <p>ROUTE 1</p> <p>1. TO PINETOWN</p> <p>1.1 FROM APPROVED TAXI RANK IN ST WENDOLINS TURN RIGHT INTO M1 (RICHMOND ROAD) TURN LEFT INTO ABBOT FRANCIS ROAD, TURN RIGHT INTO HOSPITAL ROAD, LEFT INTO MARIANHILL HOSPITAL TAXI RANK AND BACK INTO HOSPITAL ROAD, TURN LEFT INTO ABBOT FRANCIS ROAD, TURN LEFT INTO M1 (RICHMOND ROAD) TURN LEFT INTO WESTMEAD ROAD, TURN RIGHT INTO CIRCUIT ROAD, TURN RIGHT INTO CLARK ROAD, TURN RIGHT INTO ALEXANDER ROAD, TURN LEFT INTO M1 (RICHMOND ROAD) BECOMING OLD MAIN ROAD, TURN RIGHT INTO ANDERSON ROAD STRAIGHT INTO ANDERSON TAXI RANK AND BACK TO ST WENDOLINS TAXI RANK.</p> <p>1.2 FROM ST WENDOLINS TAXI RANK ALONG KLAARWATER ROAD TO KLAARWATER, TURN RIGHT INTO INTAKE ROAD, TURN LEFT INTO M1 (RICHMOND ROAD), TURN LEFT INTO ABBOT FRANCIS ROAD, TURN RIGHT INTO HOSPITAL ROAD, LEFT INTO MARIANHILL HOSPITAL TAXI RANK AND BACK INTO HOSPITAL ROAD, TURN LEFT INTO ABBOT FRANCIS ROAD, TURN LEFT INTO M1 (RICHMOND ROAD) TURN LEFT INTO WESTMEAD ROAD, TURN RIGHT INTO CIRCUIT ROAD, TURN RIGHT INTO CLARK ROAD, TURN RIGHT INTO ALEXANDER ROAD, TURN LEFT INTO M1 (RICHMOND ROAD) BECOMING OLD MAIN ROAD, TURN RIGHT INTO ANDERSON ROAD STRAIGHT INTO ANDERSON TAXI RANK AND BACK TO KLAARWATER TAXI RANK AND ST WENDOLINS TAXI RANK</p> <p>1.3 FROM ST WENDOLINS TAXI RANK INTO KLAARWATER ROAD, RIGHT INTO DERMAT ROAD TO LUGANDA, TURN LEFT INTO INTAKE ROAD, TURN LEFT INTO M1 (RICHMOND ROAD), TURN LEFT INTO ABBOT FRANCIS ROAD, TURN RIGHT INTO HOSPITAL ROAD, LEFT INTO MARIANHILL HOSPITAL TAXI RANK AND BACK INTO HOSPITAL ROAD, TURN LEFT INTO ABBOT FRANCIS ROAD, TURN LEFT INTO M1 (RICHMOND ROAD) TURN LEFT INTO WESTMEAD ROAD, TURN RIGHT INTO CIRCUIT ROAD, TURN RIGHT INTO CLARK ROAD, TURN RIGHT INTO ALEXANDER ROAD, TURN LEFT INTO M1 (RICHMOND ROAD) BECOMING OLD MAIN ROAD, TURN RIGHT INTO ANDERSON ROAD STRAIGHT INTO ANDERSON TAXI RANK AND BACK INTO LUGANDA TAXI RANK KLAARWATER TAXI RANK AND ST WENDOLINS TAXI RANK</p> <p>1.4 FROM ST WENDOLINS TAXI RANK TO WELBEDATCH WEST INTO DERMAT ROAD TURN RIGHT TO THORNTREE AVENUE JOINING SAVANNA DRIVE, TURN LEFT INTO M1 (RICHMOND ROAD) TURN LEFT INTO ABBOT FRANCIS ROAD, TURN RIGHT INTO HOSPITAL ROAD, LEFT INTO MARIANHILL HOSPITAL TAXI RANK AND BACK INTO HOSPITAL ROAD, TURN LEFT INTO ABBOT FRANCIS ROAD, TURN LEFT INTO M1 (RICHMOND ROAD) TURN LEFT INTO WESTMEAD ROAD, TURN RIGHT INTO CIRCUIT ROAD, TURN RIGHT INTO CLARK ROAD, TURN RIGHT INTO ALEXANDER ROAD, TURN LEFT INTO M1 (RICHMOND ROAD) BECOMING OLD MAIN ROAD, TURN RIGHT INTO ANDERSON ROAD STRAIGHT INTO ANDERSON TAXI RANK AND BACK INTO WELBEDATCH WEST TAXI RANK AND ST WENDOLINS TAXI RANK</p>



GAZETTE

REGION: ALL

GAZETTE PRINT DATE : 22 MAY 2015

GAZETTE EXPIRY DATE: 12 JUNE 2015

1) APP0040015	GAZETTE NUMBER: LGKZNG05-2015-MAY
2) PS MLOTSHWA ID NO. 6110055689088	
3) P O BOX 3022 ST WENDOLINS KWAZULU-NATAL KWA-ZULU NATAL 3609	
4) APPLICANT TYPE : BACKLOG CAPTURE	
5) 1 x 15 (SEATED) 0 (STANDING)	
6.1.1.1	<p>ROUTE 2 ST WENDOLINS TO DURBAN</p> <p>2.1 FROM APPROVED TAXI RANK IN ST WENDOLINS,TURN RIGHT INTO M1(RICHMOND ROAD)TURN RIGHT INTO N3 TURN LEFT INTO OLD DUCHT ROAD,TURN RIGHT INTO MARKET ROAD,RIGHT INTO SERVICE ROAD BEHIND ENGLISH MARKET,RIGHT INTO WARWICK AVENUE RANK NO.107 AND RETURN.</p> <p>2.2 FROM ST WENDOLINS TAXI RANK ALONG KLAARWATER ROAD TO KLAARWATER,TURN LEFT INTO M1 (RICHMOND ROAD)TURN RIGHT INTO N3 TURN LEFT INTO OLD DUTCH ROAD,JOINING ALICE STREET TURN RIGHT INTO SOLDIERS WAY,RIGHT INTO PINE STREET,TURN RIGHT INTO RUSSEL STREET,TURN LEFT INTO LEOPOLD STREET,LEFT MARKET ROAD,RIGHT SERVICE ROAD TO ENGLISH MARKET,RIGHT INTO WARWICK AVENUE RANK NO.107 AND BACK TO KLAARWATER AND ST WENDOLINS TAXI RANK.</p> <p>2.3 FROM ST WENDOLINS TAXI RANK ALONG KLAARWATER ROAD,DERMAT ROAD TO LUGANDA,TURN LEFT INTO INTAKE ROAD,TURN LEFT M1 TURN RIGHT INTO N3,TURN LEFT INTO OLD DUTCH ROAD,RIGHT MARKET ROAD,RIGHT SERVICE ROAD BEHIND ENGLISH MARKET,TURN LEFT INTO WARWICK PLACE PROCEED TO TAXI RANK NO.107 AND BACK TO LUGANDA AND ST WENDOLINS TAXI RANK.</p> <p>2.4 FROM ST WENDOLINS TAXI RANK TO WELBEDATCH WEST INTO DERMAT ROAD TO LUGANDA TURN RIGHT INTO THORNTREE AVENUE JOINING SAVANNA DRIVE,TURN RIGHT INTO M1,TURN LEFT INTO HANS DETTMAN HIGHWAY (M34)INTO LIMPUS ROAD,LEFT INTO (M5)UNDERWOOD ROAD,TURN RIGHT INTO STAPLETON ROAD,TURN RIGHT M13,TURN LEFT INTO N3,TURN LEFT INTO OLD DUTCH ROAD,RIGHT MARKET ROAD,RIGHT SERVICE ROAD BEHIND ENGLISH MARKET,RIGHT INTO WARWICK AVENUE TAXI RANK NO.107 AND BACK TO WELBEDATCH WEST AND ST WENDOLINS TAXI RANK.</p>
6.1.1.2	<p>ROUTE 3 ST WENDOLINS TO DURBAN VIA JACOBS</p> <p>3.1 FROM ST WENDOLINS TAXI RANK TO WELBEDATCH WEST INTO DERMAT ROAD TURN RIGHT INTO THORNTREE AVENUE JOINING SAVANNA DRIVE,TURN RIGHT INTO M1 (HIGGINSON HIGHWAY),TURN LEFT INTO SOUTH COAST ROAD (R102)TURN LEFT INTO BARRIER LANE,TURN LEFT INTO QUALITY STREET,TURN LEFT INTO BALFOUR ROAD INTO JACOBS ROAD,TURN RIGHT INTO M4 PROCEED TO DURBAN,TURN LEFT INTO SMITH STREET,TURN RIGHT INTO WARWICK AVENUE TAXI RANK NO.107 WARWICK AVENUE AND RETURN TO ST WENDOLINS TAXI RANK.</p>



GAZETTE

REGION: ALL

GAZETTE PRINT DATE : 22 MAY 2015

GAZETTE EXPIRY DATE: 12 JUNE 2015

6.1.1.3	<p>ROUTE 4. ST WENDOLINS TO ISIPINGO FROM ST WENDOLINS TAXI RANK TO WELBEDATCH WEST INTO DERMAT ROAD TURN RIGHT INTO THORNTREE AVENUE JOINING SAVANNA DRIVE, TURN RIGHT INTO M1 (HIGGINSON HIGHWAY), TURN LEFT INTO SOUTH COAST ROAD (R102) TURN LEFT INTO PRINCE MCWAYIZENI DRIVE, LEFT INTO OLD MAIN ROAD (M35), RIGHT ALEXANDER AVENUE INTO TAXI RANK AND BACK TO WELBEDATCH WEST AND ST WENDOLINS TAXI RANK.</p>
6.1.1.4	<p>APPROVED ROUTES ST WENDOLINS / KLAARWATER TAXI ASSOCIATION</p> <p>ROUTE 1</p> <p>1. TO PINETOWN</p> <p>1.1 FROM APPROVED TAXI RANK IN ST WENDOLINS TURN RIGHT INTO M1 (RICHMOND ROAD) TURN LEFT INTO ABBOT FRANCIS ROAD, TURN RIGHT INTO HOSPITAL ROAD, LEFT INTO MARIANHILL HOSPITAL TAXI RANK AND BACK INTO HOSPITAL ROAD, TURN LEFT INTO ABBOT FRANCIS ROAD, TURN LEFT INTO M1 (RICHMOND ROAD) TURN LEFT INTO WESTMEAD ROAD, TURN RIGHT INTO CIRCUIT ROAD, TURN RIGHT INTO CLARK ROAD, TURN RIGHT INTO ALEXANDER ROAD, TURN LEFT INTO M1 (RICHMOND ROAD) BECOMING OLD MAIN ROAD, TURN RIGHT INTO ANDERSON ROAD STRAIGHT INTO ANDERSON TAXI RANK AND BACK TO ST WENDOLINS TAXI RANK.</p> <p>1.2 FROM ST WENDOLINS TAXI RANK ALONG KLAARWATER ROAD TO KLAARWATER, TURN RIGHT INTO INTAKE ROAD, TURN LEFT INTO M1 (RICHMOND ROAD), TURN LEFT INTO ABBOT FRANCIS ROAD, TURN RIGHT INTO HOSPITAL ROAD, LEFT INTO MARIANHILL HOSPITAL TAXI RANK AND BACK INTO HOSPITAL ROAD, TURN LEFT INTO ABBOT FRANCIS ROAD, TURN LEFT INTO M1 (RICHMOND ROAD) TURN LEFT INTO WESTMEAD ROAD, TURN RIGHT INTO CIRCUIT ROAD, TURN RIGHT INTO CLARK ROAD, TURN RIGHT INTO ALEXANDER ROAD, TURN LEFT INTO M1 (RICHMOND ROAD) BECOMING OLD MAIN ROAD, TURN RIGHT INTO ANDERSON ROAD STRAIGHT INTO ANDERSON TAXI RANK AND BACK TO KLAARWATER TAXI RANK AND ST WENDOLINS TAXI RANK</p> <p>1.3 FROM ST WENDOLINS TAXI RANK INTO KLAARWATER ROAD, RIGHT INTO DERMAT ROAD TO LUGANDA, TURN LEFT INTO INTAKE ROAD, TURN LEFT INTO M1 (RICHMOND ROAD), TURN LEFT INTO ABBOT FRANCIS ROAD, TURN RIGHT INTO HOSPITAL ROAD, LEFT INTO MARIANHILL HOSPITAL TAXI RANK AND BACK INTO HOSPITAL ROAD, TURN LEFT INTO ABBOT FRANCIS ROAD, TURN LEFT INTO M1 (RICHMOND ROAD) TURN LEFT INTO WESTMEAD ROAD, TURN RIGHT INTO CIRCUIT ROAD, TURN RIGHT INTO CLARK ROAD, TURN RIGHT INTO ALEXANDER ROAD, TURN LEFT INTO M1 (RICHMOND ROAD) BECOMING OLD MAIN ROAD, TURN RIGHT INTO ANDERSON ROAD STRAIGHT INTO ANDERSON TAXI RANK AND BACK INTO LUGANDA TAXI RANK KLAARWATER TAXI RANK AND ST WENDOLINS TAXI RANK</p> <p>1.4 FROM ST WENDOLINS TAXI RANK TO WELBEDATCH WEST INTO DERMAT ROAD TURN RIGHT TO THORNTREE AVENUE JOINING SAVANNA DRIVE, TURN LEFT INTO M1 (RICHMOND ROAD) TURN LEFT INTO ABBOT FRANCIS ROAD, TURN RIGHT INTO HOSPITAL ROAD, LEFT INTO MARIANHILL HOSPITAL TAXI RANK AND BACK INTO HOSPITAL ROAD, TURN LEFT INTO ABBOT FRANCIS ROAD, TURN LEFT INTO M1 (RICHMOND ROAD) TURN LEFT INTO WESTMEAD ROAD, TURN RIGHT INTO CIRCUIT ROAD, TURN RIGHT INTO CLARK ROAD, TURN RIGHT INTO ALEXANDER ROAD, TURN LEFT INTO M1 (RICHMOND ROAD) BECOMING OLD MAIN ROAD, TURN RIGHT INTO ANDERSON ROAD STRAIGHT INTO ANDERSON TAXI RANK AND BACK INTO WELBEDATCH WEST TAXI RANK AND ST WENDOLINS TAXI RANK</p>



GAZETTE

REGION: ALL

GAZETTE PRINT DATE : 22 MAY 2015

GAZETTE EXPIRY DATE: 12 JUNE 2015

<p>1) APP0040017</p> <p>2) SR BHENGU ID NO. 7608055656089</p> <p>3) P.O. BOX 628 EMPANGENI KWAZULU NATAL KWA-ZULU NATAL 3880</p> <p>4) APPLICANT TYPE : BACKLOG CAPTURE</p> <p>5) 1 x 15 (SEATED) 0 (STANDING)</p>		GAZETTE NUMBER: LGKZNG05-2015-MAY
6.1.1.1	1.FROM DONDOTHA TAXI RANK TO MTUBATUBA TAXI CITY, ALONG WITH GRAVEL ROAD TO NKANYEZI, STRAIGHT, PICK UP AND DROP OFF PASSENGERS, AND PHATHANE STORE, PICK UP AND DROP OFF PASSENGERS, SHWASHWENI STORE, PICK AND DROP OFF PASSENGERS, CINCI STORE, PICK UP AND DROP OFF PASSENGERS, JOIN N2 NORTH, STRAIGHT TO MTUBATUBA AND BACK ON THE SAME ROUTE AND LOAD	
6.1.1.2	2.FROM DONDOTHA TAXI RANK TO RICHARDS BAY CBD TAXI RANK, PASS BHUBHUBHU SCHOOL, PICK UP AND DROP OFF PASSENGERS, ALONG GRAVEL ROAD, PASS THANDAZA STORE, PICK UP AND DROP OFF PASSENGERS, PROCEED TO KWAMBONAMBI VILLAGE AND ENTER TO N2 AT INTERSECTION OF MTUBATUBA AND SLOVO VILLAGE AND EMPANGENI, PROCEED TO NSELENI AND RICHARDSBAY INTERSECTION, TURN TO RICHARDSBAY TAXI RANK, PICK UP AND DROP OFF PASSENGERS	
6.1.1.3	3.FROM EFUYENI WARD 13 VILLAGE TO EMPANGENI LOT 63 RANK, PASS MAKHWEZINI STORE, PICK UP AND DROP OFF PASSENGERS, SHAYAMOYA VILLAGE, PICK UP AND DROP OFF PASSENGERS, NTUTHUNGA VILLAGE, DONDOTHA TAXI RANK, PICK UP AND DROP OFF PASSENGERS AND BACK AT THE SAME ROUTE LOAD	
6.1.1.4	4.FROM PHATHANE STORE TO EMPANGENI LOT 63 RANK, VIA NKANYEZI STORE, PICK UP AND DROP OFF PASSENGERS, BHUBHUBHU SCHOOL, PICK AND DROP OFF PASSENGERS, MBABE STORE, PICK UP AND DROP OFF PASSENGERS, ZONZA, PICK UP AND DROP OFF ALONG WIOTH OLD MTUBATUBA GRAVEL ROAD TO MABHUYENI STORE, STRAIGHT TO EMPANGENI, LOT 63 TAXI RANK, BACK WITH SAME ROUTE WITH LOAD	



GAZETTE

REGION: ALL

GAZETTE PRINT DATE : 22 MAY 2015

GAZETTE EXPIRY DATE: 12 JUNE 2015

6.1.1.5	4.FROM PHATHANE STORE TO EMPANGENI LOT 63 RANK, PASS NKANYEZI STORE, PICK UP AND DROP OFF PASSENGERS, BHUBHUBHU SCHOOL, PICK AND DROP OFF PASSENGERS, MBABE STORE, PICK UP AND DROP OFF PASSENGERS, ZONZA, PICK UP AND DROP OFF ALONG WIOTH OLD MTUBATUBA GRAVEL ROAD TO MABHUYENI STORE, STRAIGHT TO EMPANGENI, LOT 63 TAXI RANK, BACK WITH SAME ROUTE WITH LOAD
6.1.1.6	5.FROM PHATHANE STORE TO RICHARDSBAY, PASS NKANYEZI STORE, PICK UP AND DROP OFF PASSENGERS AT DONDOTHA TAXI RANK, ALONG WITH GRAVEL ROAD, PASS LAMULA VILLAGE, PICK UP AND DROP OFF PASSENGERS, CROSS TO NSELENI TOWNSHIP, PASS NSELENI TAXI RANK, STRAIGHT TO RICHARDSBAY RANK AND BACK ON THE SAME ROUTE WITH LOAD

**GAZETTE**

REGION: ALL

GAZETTE PRINT DATE : 22 MAY 2015

GAZETTE EXPIRY DATE: 12 JUNE 2015

1) APP0040018	GAZETTE NUMBER: LGKZNG05-2015-MAY
2) MP NDLELA ID NO. 4804115705080	
3) P O BOX 30 TUGELA FERRY KWA-ZULU NATAL 3010	
4) APPLICANT TYPE : BACKLOG CAPTURE	
5) 1 x 15 (SEATED) 0 (STANDING)	
6.1.1.1	ROUTE 3 TUGELA FERRY TO PIETERMARITZBURG FROM APPROVED TAXI RANK IN TUGELA FERRY INTO R33 PASS GREYTOWN,PASS NEW HANOVER INTO OLD GREYTOWN ROAD INTO PIETERMARITZBURG TAXI RANK,RETURN ALONG FORWARD ROUTE IN REVERSE.
6.1.1.2	ROUTE 1 TUGELA FERRY TO GREYTOWN FROM APPROVED TAXI RANK IN TUGELA FERRY INTO R33 ROADS, PASS KEATES DRIFT - INTO GREYTOWN TAXI RANK RETURN ALONG THE SAME ROUTE.
6.1.1.3	ROUTE 2 TUGELA FERRY TO POMEROY FROM APPROVED TAXI RANK IN TUGELA FERRY INTO R33 AND PROCEED TO POMEROY TAXI RANK,RETURN ALONG THE SAME ROUTE.
6.1.1.4	ROUTE 4 TUGELA FERRY TO DURBAN FROM APPROVED TAXI RANK IN TUGELA FERRY INTO R33 PASS GREYTOWN PASS NEW HANOVER INTO OLD GREYTOWN ROAD INTO N3 DROP OFF PASSENGERS ONLY AT PINETOWN M13, BACK INTO N3 INTO ALICE STREET DROP AND LOAD PASSENGERS,RETURN ALONG THE FORWARD ROUTE IN RESERVE.



GAZETTE

REGION: ALL

GAZETTE PRINT DATE : 22 MAY 2015

GAZETTE EXPIRY DATE: 12 JUNE 2015

6.1.1.5	<p>ROUTE 5 TUGELA FERRY TO JOHANNESBURG FROM APPROVED RANK IN TUGELA FERRY PASS POMEROY,DUNDEE PASS NEW CASTLE PASS VOLKSRUST,STANDERTON PASS BALFOUR INTO HEIDELBURG INTO N3 PROCEED TO JOHANNESBURG TAXI RANK,OFFLOAD,LOAD AND RETURN ALONG THE FORWARD ROUTE IN RESERVE.</p>
---------	---



GAZETTE

REGION: ALL

GAZETTE PRINT DATE : 22 MAY 2015

GAZETTE EXPIRY DATE: 12 JUNE 2015

<p>1) APP0040019</p> <p>2) NP GOBHOZI ID NO. 5401170808088</p> <p>3) PO BOX 545 UMZINTO</p> <p>KWA-ZULU NATAL 4200</p> <p>4) APPLICANT TYPE : BACKLOG CAPTURE</p> <p>5) 1 x 15 (SEATED) 0 (STANDING)</p>	<p>GAZETTE NUMBER: LGKZNG05-2015-MAY</p>
<p>6.1.1.1</p>	<p>1. UMZINTO TO DURBAN (FORWARD JOURNEY) DEPART FROM UMZINTO TAXI RANK, TURN LEFT INTO UMZINTO OLD MAIN ROAD, TURN LEFT INTO PARK RYNIE – UMZINTO ROAD, TURN LEFT INTO R6129 (PARK RYNIE IXOPO ROAD), TURN LEFT INTO R104, THEN INTO N2 FREEWAY NORTH BOUND, TURN LEFT INTO JOYNER ROAD, TURN RIGHT INTO JEFFELS ROAD, DROP OFF POINT AT THE INTERSECTION OF PROSPECTION ROAD, TURN RIGHT INTO OLD SOUTH COAST ROAD, TURN LEFT INTO PRINCE MCWAYIZENI DRIVE, DROP OFF POINT EZIMBUZINI TAXI RANK, PROCEED ALONG PRINCE MCWAYIZENI DRIVE, TURN RIGHT INTO MANGOSUTHU HIGHWAY, DROP OFF POINT AT THE UMLAZI TEHUIS HOTEL ENTRANCE, PROCEED ALONG SOUTH COAST ROAD, DROP OFF POINT AT S.J.SMITH HOSTEL ENTRANCE, PROCEED ALONG THE SOUTH COAST, DROP OFF POINT AT MEREBANK RAILWAY STATION, PROCEED ALONG SOUTH COAST ROAD, THEN TURN LEFT INTO EDWIN SWALES VC DRIVE, PROCEED TO UMBILO ROAD DROP OFF POINT AT KING EDWARD ENTRANCE, PROCEED ALONG UMBILO ROAD THEN TURN RIGHT INTO GALE STREET, TURN LEFT INTO WARWICK AVENUE, TURN RIGHT INTO THE RANK NO 2900-293 AND OFF LOAD PASSENGERS</p> <p>(RETURN JOURNEY) DEPART FROM THE TAXI RANK 290-293 WARWICK AVENUE, DURBAN, TURN LEFT INTO WEST STREET, TURN RIGHT INTO PARK STREET AT THE INTERSECTION WITH SMITH STREET, TURN RIGHT INTO SOUTHERN FREEWAY (M4), LEFT INTO THE N2 SOUTH BOUND, PROCEED STRAIGHT, TURN LEFT INTO THE R100, TURN RIGHT INTO R120, DROP OFF POINT AT THE GJ CROOKES HOSPITAL ENTRANCE, PROCEED ALONG THE R102, TURN RIGHT INTO R612, DROP OFF AND PICK UP AT UMZINTO PRISON ENTRANCE, TURN RIGHT INTO PARK RYNIE UMZINTO ROAD, TURN RIGHT INTO UMZINTO OLD MAIN ROAD, TURN RIGHT INTO UMZINTO TAXI RANK AND OFF LOAD THE PASSENGERS.</p>
<p>6.1.1.2</p>	<p>2. UMZINTO TO GHANDINAGER & RETURN: DEPART FROM UMZINTO TAXI RANK, TURN RIGHT INTO UMZINTO OLD MAIN ROAD (P197/1) TURN LEFT INTO UNNAMED ROAD TO RIVERSIDE PARK. DROP OFF AND PICK UP AT THE PARKING AREA ALONG THE UNNAMED ROAD AT RIVERSIDE PARK. TURN RIGHT BACK INTO UNNAMED ROAD AND TURN LEFT INTO OLD MAIN ROAD P197/1 DROP OFF AND PICK UP AT TEMPLE ROAD TURN OFF ALONG THE SAME OLD MAIN ROAD, DROP OFF AND PICK UP AT HAZELWOOD STORE PROCEED ALONG OLD MAIN ROAD TURN RIGHT INTO FLAMINGO ROAD LEADING TO GHANDINAGER TOWNSHIP DROP OFF AND PICK UP AT THE INTERSECTION OF NIGHTINGALE ROAD DROP OFF AND PICK UP AT INTERSECTION OF NIGHTINGALE AND PELICAN ROAD, TURN RIGHT INTO FALCON ROAD DROP OFF AND PICK UP AT INTERSECTION OF FALCON ROAD DROP OFF AND PICK UP AT THE INTERSECTION OF NIGHTINGALE AND FALCON ROAD, TURN LEFT INTO NIGHTINGALE ROAD, TURN RIGHT INTO FLAMINGO ROAD, DROP OFF AND PICK AT THE INTERSECTION OF FLAMINGO AND P197/1 (UMZINTO OLD MAIN ROAD) TURN LEFT INTO P197/1 DROP OFF AND PICK UP AT HAZELWOOD STORE, DROP OFF AND PICK TEMPLE ROAD PROCEED ALONG OLD MAIN ROAD P197/1 DROP OFF AND PICK UP AT TURN OFF TO RIVERSIDE PARK PROCEED ALONG THE SAME ROAD AND TURN LEFT INTO UMZINTO TAXI RANK AND DROP PASSENGERS. (PICK UPS ARE SUBJECT TO CONDITION 3 BELOW)</p>



GAZETTE

REGION: ALL

GAZETTE PRINT DATE : 22 MAY 2015

GAZETTE EXPIRY DATE: 12 JUNE 2015

6.1.1.3	<p>3. UMZINTO TO BHIZANA AND RETURN :</p> <p>DEPART FROM UMZINTO TAXI RANK, TURN LEFT AT UMZINTO OLD MAIN ROAD, TURN LEFT ESPERANZA SEZELA ROAD AND TURN RIGHT INTO FREEWAY SOUTHBOUND UNTIL THE END OF THE FREEWAY PROCEED ALONG R61 DIRECT TO BHIZANA TAXI RANK</p> <p>RETURN:</p> <p>DEPAR FROM BHIZANA TAXI RANK AND TURN RIGHT INTO R61 FREEWAY PROCEED STRAIGHT UNTIL BEGINNING OF THE N2 FREEWAY NORTH BOUND AT SOUTH BROOM PROCEED ALONG THE N2 FREEWAY, TURN LEFT AT THE SEZELA INTERSECTION, TURN LEFT AGAIN INTO ESPERANZA SEZELA ROAD, OFF LOAD AT BURTON AND OFF LOAD AT NYUSWA, OFF LAOD AT KWA SHABALALA, OFF LOAD AT GILBHEN , OFF LOAD AT NDLOVIN AND OFF LOAD AT MAHLUBI STORE, OFF LOAD AT BHINIVA, OFF LOAD AT EPULANGWEN, OFF LOAD AT CHIBINI, OFF LOAD AT ESPERANZA , OFF LOAD AT EINGINE MOTOR GARAGE, OFF LOAD AT FNB BANK , OFF AT KISMET STORE AND OFF LOAD AT CHECKOUT STORE , PASS ROBOT TURN RIGHT AT UMZINTO TAXI RANK AND RETURN</p>
6.1.1.4	<p>4. UMZINTO TO MALANGENI AREA (FORWARD JOURNEY)</p> <p>DEPART FROM THE UMZINTO TAXI RANK, TURN LEFT INTO THE UMZINTO OLD MAIN ROAD, DROP OFF AND PICK UP PASSENGERS AT STANDARD AND FIRST NATIONAL BANKS, TURN LEFT INTO ESPERANZA SEZELA ROAD, DROP AND PICK UP PASSENGERS AT UMZINTO STATION, PROCEED ALONG THE SAME ROAD, DROP AND PICK UP PASSENGERS AT ESPERANZA OLD MILL, DROP AND PICK UP PASSENGERS AT DRIFT STORE, PROCEED ALONG THE SAME ROAD, DROP AND PICK UP PASSENGERS AT D13 INTERSECTION (PLANGWENI), PROCEED ALONG THE SAME ROAD, DROP AND PICK UP PASSENGERS AT EZIMANGWENI, DROP OFF AND PICK UP PASSENGERS AT BENEVA INTERSECTION, DROP AND PICK UP PASSENGERS AT AMAHLUBI STORE (KWAHLANTI), DROP OFF AND PICK UP PASSENGERS AT KWAJIMI INTERSECTION, DROP AND PICK UP PASSENGERS AT NDLOVINI , DROP OFF AND PICK UP PASSENGERS AT GLIBENI INTERSECTION, DROP OFF AND PICK UP PASSENGERS AT SHABALALA POINT, PROCEED ALONG THE SAME ROAD, DROP AND PICK UP AT N2 ON RAMP, PROCEED INTO R102 ROAD, DROP OFF AT N2 SEZELA OFF-RAMP, PROCEED ALONG R102, DROP OFF AND PICK UP PASSENGERS AT OLD SEZELA ROAD INTERSECTION, DROP OFF AND PICK UP AT THE D13 ROAD INTERSECTION, TURN LEFT INTO D13. DROP OFF AND PICK UP AT KWASHANGE LOADING ZONE, PROCEED ALONG D13 ROAD, DROP OFF AND PICK UP AT NKOMBO INTERSECTION THEN TURN RIGHT INTO AN UNNAMED ROAD, PROCEED ALONG THE SAME ROAD, DROP OFF AND PICK UP AT KWAMNGOMA TURN RIGHT INTO D13 ROAD. PROCEED ALONG THE SAME ROAD, PICK UP AND DROP OFF AT MHANGAMKHULU SCHOOL. PROCEED ALONG D13 ROAD UNTIL THE INTERSECTION WITH ESPERANZA SEZELA ROAD, CROSS OVER TO THE UNNAMED ROAD. DROP OFF AND PICK UP AT KWATHUSI, DROP OFF AND PICK UP AT MNGQUBUZENI CIRCLE, PROCEED ALONG THE UNNAMED ROAD. DROP OFF AND PICK UP AT KWAMASITHELA, TURN LEFT INTO BENEVA COMPOUND, DROP OFF AND PICK UP AT MAGUNDENYANA, DROP OFF AND PICK UP AT KWAMTHIYANE. PROCEED ALONG THE UNNAMED ROAD UNTIL BENEVA ESPARANZA SEZELA ROAD INTERSECTION, TURN LEFT INTO ESPERANZA SEZELA ROAD, DROP OFF AND PICK UP AT EZIMANGWENI. DROP OFF AND PICK UP AT PLANGWENI AND ESPERANZA SEZELA ROAD INTERSECTION (PLANGWENI), DROP OFF AND PICK UP AT ECHIBINI, DROP OFF AND PICK UP AT DRIFT STORE TURN OFF. PROCEED ALONG THE SAME ROAD, DROP OFF AND PICK UP AT ESPERANZA LD SUGAR MILL, DROPP OFF AND PICK UP AT SOMKHANDI HOSPITAL. DROP OFF AND PICK UP AT UMZINTO STATION, TURN RIGHT INTO UMZINTO OLD MAIN ROAD, DROP OFF AND PICK UP AT STANDARD BANK AND FIRST NATIONAL BANK. DROP OFF AND PICK UP AT KISMET TRADING STORE, DROP OFF AND PICK UP AT CURRY BAR, DROP OFF AD PICK UP AT CHECKOUT. PROCEED ALONG THE SAME ROAD THEN TURN RIGHT INTO UMZINTO TAXI RANK.</p> <p>(PICK UP ARE SUBJECT TO CONDITION 3 BELOW)</p>



GAZETTE

REGION: ALL

GAZETTE PRINT DATE : 22 MAY 2015

GAZETTE EXPIRY DATE: 12 JUNE 2015

6.1.1.5	<p>5. UMZINTO TO KELSO STATION (FORWARD JOURNEY) DEPART FROM UMZINTO TAXI RANK, TURN LEFT UMZINTO OLD MAIN ROAD, TURN LEFT INTO ESPERANZA SEZELA ROAD PROCEED, TURN LEFT INTO D13 ROAD, PROCEED, TURN LEFT INTO R102, DROP OFF AND PICK UP AT SELBOURNE HOTEL GOLF CLUB, DROP AND PICK UP AT UMDONI PARK ENTRANCE, PROCEED AT TEA GARDEN, DROP OFF AND PICK UP AT AIRES NURSERY TURN OFF, PROCEED ALONG R102, DROP OFF AND PICK UP AT KELSO CLINIC SHELTER, PROCEED AND TURN RIGHT INTO KELSO STATION ROAD, DROP OFF AND PICK UP AT THE STATION, PROCEED ALONG THE SAME ROAD AT HAPPY WANDERERS CARAVAN PARK CIRCLE, DROP OFF AND PICK UP PASSENGERS, TURN BACK ALONG STATION ROAD, TURN RIGHT INTO R102, DROP OFF AND PICK UP AT ABRAMS FARM, TURN OFF, PROCEED ALONG R102, DROP OFF AND PICK UP AT ELLINGHAM ESTATE HOLIDAY RESORT, PROCEED, DROP OFF AND PICK UP AT HALFWAY SERVICE STATION, PROCEED RIGHT INTO R612, PROCEED STRAIGHT TO PARK RYNIE STATION, DROP OFF AND PICK UP PASSENGERS</p> <p>(RETURN JOURNEY) DEPART FROM PARK RYNIE STATION, TURN LEFT INTO R612, DROP OFF AND PICK UP PASSENGERS, AT PARK RYNIE SERVICE STATION, TURN LEFT INTO R102, DROP OFF AND PICK UP PASSENGERS AT ABRAMS FARMS, PROCEED ALONG R102, DROP OFF AND PICK UP PASSENGERS AT KELSO STATION ROAD, TURN OFF PROCEED ALONG R102, DROP OFF AND PICK UP PASSENGERS AT THE CLINIC SHELTER, DROP OFF AND PICK UP PASSENGERS AT PENNINGTON TEA GARDENS, TURN OFF , PROCEED, TURN RIGHT INTO D13 ROAD, DROP OFF AND PICK UP PASSENGERS AT NKOMBO POINT, PROCEED ALONG D13 ROAD, AT INTERSECTION, TURN RIGHT INTO SEZELA ESPERANZA ROAD, TURN RIGHT AGAIN INTO OLD MAIN ROAD UMZINTO AND TURN RIGHT INTO UMZINTO TAXI RANK</p>
6.1.1.6	<p>6. UMZINTO TO SHAYAMOYA (FORWARD JOURNEY) DEPART FROM THE UMZINTO TAXI RANK, TURN LEFT AT THE UMZINTO MAIN ROAD, TURN LEFT TO TOWN BOARD, PROCEED TO SHAYAMOYA ALONG UMZINTO ROAD, OFF LOAD AT THE TOWNSHIP AND RETURN.</p> <p>(RETURN JOURNEY) DEPART FROM SHAYAMOYA TOWNSHIP, PICK UP AT PASSENGER, TURN LEFT TO TOWN BOARD, OFF LOAD PASSENGERS, TURN RIGHT AND OFF LOAD AT KWIK FIT, OFF LOAD AT KISMET, OFF LOAD AT ADAMS STORE, PROCEED TO UMZINTO AND OFF LOAD AT UMZINTO TAXI RANK AND OFF LOAD PASSENGERS</p>



GAZETTE

REGION: ALL

GAZETTE PRINT DATE : 22 MAY 2015

GAZETTE EXPIRY DATE: 12 JUNE 2015

1) APP0040020 2) TM NGCOBO ID NO. 2910240142081 3) P.O. BOX 50487 OSIZWENI KWA-ZULU NATAL 2952 4) APPLICANT TYPE : BACKLOG CAPTURE 5) 1 x 15 (SEATED) 0 (STANDING)		GAZETTE NUMBER: LGKZNG05-2015-MAY
6.1.1.1	ROUTE 37 FROM NEWCASTLE TAXI RANK, LEFT KIRKLAND STREET, RIGHT ALLEN STREET, LEFT N11, RIGHT MR483, RIGHT R34, TO THE TAXI RANK IN EMPANGENI AND RETURN.	
6.1.1.2	ROUTE 36 FROM NEWCASTLE TAXI RANK LEFT KIRKLAND RIGHT ALLEN STREET LEFT N11 RIGHT MR483 RIGHT R34 ONTO NKANDE ROAD TO NQUTHU TAXI RANK AND RETURN.	
6.1.1.3	ROUTE 35 FROM NEWCASTLE TAXI RANK, LEFT KIRKLAND RIGHT ALLEN LEFT N11 LEFT MR483 RIGHT R34 LEFT R33 RIGHT DUMBE TAXI RANK IN PAULPIETERSBURG AND RETURN	
6.1.1.4	ROUTE 34 FROM NEWCASTLE TAXI RANK, LEFT INTO KIRKLAND RIGHT ALLEN STREET LEFT MR483 RIGHT R34 LEFT R33 LEFT TO R33 VRYHEID TAXI RANK AND RETURN.	



GAZETTE

REGION: ALL

GAZETTE PRINT DATE : 22 MAY 2015

GAZETTE EXPIRY DATE: 12 JUNE 2015

6.1.1.5	ROUTE 33 FROM NEWCASTLE TAXI RANK, LEFT KIRKLAND, RIGHT ALLEN STREET, RIGHT N11, LEFT N3, LEFT INTO ALICE STREET LEFT INTO ALBERT STREET RIGHT TO UMGENI ROAD DURBAN TAXI RANK AND RETURN.
6.1.1.6	ROUTE 32 FROM NEWCASTLE TAXI RANK, LEFT KIRKLAND, RIGHT ALLEN STREET, RIGHT N11, LEFT INTO N3 RIGHT INTO CHURCH STREET TO PIETERMARITZBURG TAXI RANK AND RETURN.
6.1.1.7	ROUTE 31 FROM NEWCASTLE TAXI RANK, LEFT KIRKLAND RIGHT ALLEN STREET RIGHT N11 LEFT R621 LEFT R68 TO DUNDEE TAXI RANK AND RETURN
6.1.1.8	ROUTE 40 FROM UTRECHT TAXI RANK INTO R34, INTO MR483, INTO N11, INTO ALLEN STREET, RIGHT INTO VOORTREKKER STREET TO TERMINAS STREET TAXI RANK IN NEWCASTLE.



GAZETTE

REGION: ALL

GAZETTE PRINT DATE : 22 MAY 2015

GAZETTE EXPIRY DATE: 12 JUNE 2015

6.1.1.9	ROUTE 24 FROM OSIZWENI TAXI RANK, RIGHT INTO MR483, LEFT R34, RIGHT TO UTRECHT TAXI RANK AND RETURN
6.1.1.1 0	ROUTE 2 FROM OSIZWENI POST OFFICE ALONG OSIZ3 STREET, TURN LEFT INTO OB77 STREET, TURN RIGHT INTO OB2 STREET, TURN LEFT INTO OSIZ1 STREET, TURN LEFT INTO OSIZ1 STREET, TURN LEFT INTO MR483, LEFT INTO N11, TURN RIGHT INTO ALLEN STREET, LEFT INTO KIRKLAND STREET, RIGHT INTO VOORTREKKER STREET TO TERMINUS STREET TAXI RANK NEWCASTLE AND RETURN
6.1.1.1 1	ROUTE 15 FROM OSIZWENI TOP RANK P209 ROAD TO KWA-MDAKANE TAXI RANK AND RETURN
6.1.1.1 2	ROUTE 23 FROM OSIZWENI TOWNSHIP ALL UNITS TO MADADENI TOWNSHIP ALL SECTIONS AND RETURN

**GAZETTE**

REGION: ALL

GAZETTE PRINT DATE : 22 MAY 2015

GAZETTE EXPIRY DATE: 12 JUNE 2015

6.1.1.1 3	ROUTE 1 FROM MAKHANYA TAXI RANK IN OSIZWENI ALONG OA75, TURN RIGHT INTO OSIZ3 STREET, TURN LEFT OSIZ1, TURN LEFT INTO MR483, TURN RIGHT INTO ALBERT WESSELS STREET, TURN RIGHT INTO HARDWICK STREET, LRFT INTO HARDING STREET, RIGHT INTO ALLEN STREET, LEFT INTO KIRKLAND STREET, RIGHT INTO VOORTREKKER STREET TO TERMINUS STREET TAXI RANK NEWCASTLE AND RETURN.
6.1.1.1 4	ROUTE 3 FROM MAKHANYA TAXI RANK IN OSIZWENI ALONG OA75 STREET, TURN RIGHT INTO OA23 STREET, TURN RIGHT INTO OA1 STREET, TURN LEFT OSIZ3 STREET, TURN RIGHT INTO OB77 STREET, TURN RIGHT INTO OB2 STREET, TURN LEFT INTO OSIZ1 STREET, TURN LEFT INTO MR483, TURN RIGHT INTO ALBERT WESSELS STREET, TURN RIGHT INTO HARDWICK STREET, TURN LEFT INTO HARDING STREET, RIGHT INTO ALLEN STREET, LEFT INTO KIRKLAND STREET, RIGHT INTO VOORTREKKER STREET TO TERMINUS STREET TAXI RANK NEWCASTLE AND RETURN



GAZETTE

REGION: ALL

GAZETTE PRINT DATE : 22 MAY 2015

GAZETTE EXPIRY DATE: 12 JUNE 2015

6.1.1.1 5	<p>CONDITIONS / RESTRICTIONS</p> <ol style="list-style-type: none"> 1. ROUTE NO. BETWEEN STARTING AND DESTINATION POINTS PICK-UP AND SET DOWN OF PASSENGERS ALLOWED EXCLUDING BUS STOPS 2. ROUTE NO. 31-39:NO PICK - UP AND SET DOWN OF PASSENGERS EN ROUTE. 3.PASSENGERS MAY BE PICKED UP AND/OR SET DOWN ONLY AT DESIGNATED TAXI RANK OR TAXI STOP, WHICH SHALL EXCLUDE BUS STOPS. 4.ENTRY OR RANKING ON PRIVATE PROPERTY IS NOT PERMITTED WITHOUT PERMISSION OF THE LANDLORD, A COPY OF WHICH MUST BE SUPPLIED TO THE BOARD BEFORE ISSUE OPERATING LICENSE. 5.WITHOUT HAVING ENTERED INTO AN AGREEMENT WITH OTHER OPERATORS ON A COMMON ROUTE, AS CONTEMPLATED BY SECTION 88 (2) (B) OF ACT 22 OF 2000, THE PICKING UP OR SETTING DOWN OF PASSENGERS ON SUCH ROUTE IS NOT PERMITTED. A COPY OF SUCH AGREEMENT MUST BE SUPPLIED TO THE BOARD. 6.AT RANKS, WHETHER ON -STREET OR OFF-STREET, ONLY THE TAXIS THAT CAN BE ACCOMMODATED IN THE DEMARCATED AREA MAY OCCUPY THE RANK, EXCESS VEHICLES MUST HOLD ELSEWHERE AT DESIGNATED HOLDING AREAS. 7.RANK PERMITS OR LETTERS OF AUTHORITY MUST BE PRODUCED IN RESPECT OF ALL RANKS IN MUNICIPAL ARREARS, IN PARTICULAR MAJOR TOWNS AND CITIES. 8.THE ALLOCATION OF ANY ROUTE OR PORTION OF A ROUTE IS SUBJECT TO THE CONDITION THAT IT HAS BEEN APPROVED AND ALLOCATED IN GOOD FAITH AND THAT SUCH ROUTE WILL BE INVALID SHOULD IT TRANSPIRE THAT THE ROUTE OR PORTION THEREOF WILL, OR HAS CAUSED CONFLICT DUE TO IT HAVING BEEN APPROVED BASED ON INCORRECT OR FALSE INFORMATION SUPPLIED TO THE BOARD OR AS A RESULT OF AN ERROR. IN SUCH INSTANCE THE OPERATING LICENSE MUST BE RETURNED TO THE BOARD FOR CORRECTION. 9.THE VEHICLE MUST BE COVERED BY MOTOR VEHICLE INSURANCE AS WELL AS PERSONAL LIABILITY INSURANCE.
--------------	---



GAZETTE

REGION: ALL

GAZETTE PRINT DATE : 22 MAY 2015

GAZETTE EXPIRY DATE: 12 JUNE 2015

- 1) APP0040021
- 2) M CELE ID NO. 4702165361087
- 3) PO BOX 334
UMZINTO

KWA-ZULU NATAL
4200

- 4) APPLICANT TYPE : BACKLOG CAPTURE
- 5) 1 x 15 (SEATED) 0 (STANDING)

GAZETTE NUMBER: LGKZNG05-2015-MAY

6.1.1.1 1. UMZINTO TO DURBAN (FORWARD JOURNEY)

DEPART FROM UMZINTO TAXI RANK, TURN LEFT INTO UMZINTO OLD MAIN ROAD, TURN LEFT INTO PARK RYNIE – UMZINTO ROAD, TURN LEFT INTO R6129 (PARK RYNIE IXOPO ROAD), TURN LEFT INTO R104, THEN INTO N2 FREEWAY NORTH BOUND, TURN LEFT INTO JOYNER ROAD, TURN RIGHT INTO JEFFELS ROAD, DROP OFF POINT AT THE INTERSECTION OF PROSPECTION ROAD, TURN RIGHT INTO OLD SOUTH COAST ROAD, TURN LEFT INTO PRINCE MCWAYIZENI DRIVE, DROP OFF POINT EZIMBUZINI TAXI RANK, PROCEED ALONG PRINCE MCWAYIZENI DRIVE, TURN RIGHT INTO MANGOSUTHU HIGHWAY, DROP OFF POINT AT THE UMLAZI TEHUIS HOTEL ENTRANCE, PROCEED ALONG SOUTH COAST ROAD, DROP OFF POINT AT S.J.SMITH HOSTEL ENTRANCE, PROCEED ALONG THE SOUTH COAST, DROP OFF POINT AT MEREBANK RAILWAY STATION, PROCEED ALONG SOUTH COAST ROAD, THEN TURN LEFT INTO EDWIN SWALES VC DRIVE, PROCEED TO UMBILO ROAD DROP OFF POINT AT KING EDWARD ENTRANCE, PROCEED ALONG UMBILO ROAD THEN TURN RIGHT INTO GALE STREET, TURN LEFT INTO WARWICK AVENUE, TURN RIGHT INTO THE RANK NO 2900-293 AND OFF LOAD PASSENGERS

(RETURN JOURNEY)

DEPART FROM THE TAXI RANK 290-293 WARWICK AVENUE, DURBAN, TURN LEFT INTO WEST STREET, TURN RIGHT INTO PARK STREET AT THE INTERSECTION WITH SMITH STREET, TURN RIGHT INTO SOUTHERN FREEWAY (M4), LEFT INTO THE N2 SOUTH BOUND, PROCEED STRAIGHT, TURN LEFT INTO THE R100, TURN RIGHT INTO R120, DROP OFF POINT AT THE GJ CROOKES HOSPITAL ENTRANCE, PROCEED ALONG THE R102, TURN RIGHT INTO R612, DROP OFF AND PICK UP AT UMZINTO PRISON ENTRANCE, TURN RIGHT INTO PARK RYNIE UMZINTO ROAD, TURN RIGHT INTO UMZINTO OLD MAIN ROAD, TURN RIGHT INTO UMZINTO TAXI RANK AND OFF LOAD THE PASSENGERS.



GAZETTE

REGION: ALL

GAZETTE PRINT DATE : 22 MAY 2015

GAZETTE EXPIRY DATE: 12 JUNE 2015

6.1.1.2	<p>4. UMZINTO TO MALANGENI AREA (FORWARD JOURNEY) DEPART FROM THE UMZINTO TAXI RANK, TURN LEFT INTO THE UMZINTO OLD MAIN ROAD, DROP OFF AND PICK UP PASSENGERS AT STANDARD AND FIRST NATIONAL BANKS, TURN LEFT INTO ESPERANZA SEZELA ROAD, DROP AND PICK UP PASSENGERS AT UMZINTO STATION, PROCEED ALONG THE SAME ROAD, DROP AND PICK UP PASSENGERS AT ESPERANZA OLD MILL, DROP AND PICK UP PASSENGERS AT DRIFT STORE, PROCEED ALONG THE SAME ROAD, DROP AND PICK UP PASSENGERS AT D13 INTERSECTION (PLANGWENI), PROCEED ALONG THE SAME ROAD, DROP AND PICK UP PASSENGERS AT EZIMANGWENI, DROP OFF AND PICK UP PASSENGERS AT BENEVA INTERSECTION, DROP AND PICK UP PASSENGERS AT AMAHLUBI STORE (KWAHLANTI), DROP OFF AND PICK UP PASSENGERS AT KWAJILI INTERSECTION, DROP AND PICK UP PASSENGERS AT NDLOVINI , DROP OFF AND PICK UP PASSENGERS AT GLIBENI INTERSECTION, DROP OFF AND PICK UP PASSENGERS AT SHABALALA POINT, PROCEED ALONG THE SAME ROAD, DROP AND PICK UP AT N2 ON RAMP, PROCEED INTO R102 ROAD, DROP OFF AT N2 SEZELA OFF-RAMP, PROCEED ALONG R102, DROP OFF AND PICK UP PASSENGERS AT OLD SEZELA ROAD INTERSECTION, DROP OFF AND PICK UP AT THE D13 ROAD INTERSECTION, TURN LEFT INTO D13. DROP OFF AND PICK UP AT KWASHANGE LOADING ZONE, PROCEED ALONG D13 ROAD, DROP OFF AND PICK UP AT NKOMBO INTERSECTION THEN TURN RIGHT INTO AN UNNAMED ROAD, PROCEED ALONG THE SAME ROAD, DROP OFF AND PICK UP AT KWAMNGOMA TURN RIGHT INTO D13 ROAD. PROCEED ALONG THE SAME ROAD, PICK UP AND DROP OFF AT MHANGAMKHULU SCHOOL. PROCEED ALONG D13 ROAD UNTIL THE INTERSECTION WITH ESPERANZA SEZELA ROAD, CROSS OVER TO THE UNNAMED ROAD. DROP OFF AND PICK UP AT KWATHUSI, DROP OFF AND PICK UP AT MNGQUBUZENI CIRCLE, PROCEED ALONG THE UNNAMED ROAD. DROP OFF AND PICK UP AT KWAMASITHELA, TURN LEFT INTO BENEVA COMPOUND, DROP OFF AND PICK UP AT MAGUNDENYANA, DROP OFF AND PICK UP AT KWAMTHIYANE. PROCEED ALONG THE UNNAMED ROAD UNTIL BENEVA ESPARANZA SEZELA ROAD INTERSECTION, TURN LEFT INTO ESPERANZA SEZELA ROAD, DROP OFF AND PICK UP AT EZIMANGWENI. DROP OFF AND PICK UP AT PLANGWENI AND ESPERANZA SEZELA ROAD INTERSECTION (PLANGWENI), DROP OFF AND PICK UP AT ECHIBINI, DROP OFF AND PICK UP AT DRIFT STORE TURN OFF. PROCEED ALONG THE SAME ROAD, DROP OFF AND PICK UP AT ESPERANZA LD SUGAR MILL, DROPP OFF AND PICK UP AT SOMKHANDI HOSPITAL. DROP OFF AND PICK UP AT UMZINTO STATION, TURN RIGHT INTO UMZINTO OLD MAIN ROAD, DROP OFF AND PICK UP AT STANDARD BANK AND FIRST NATIONAL BANK. DROP OFF AND PICK UP AT KISMET TRADING STORE, DROP OFF AND PICK UP AT CURRY BAR, DROP OFF AD PICK UP AT CHECKOUT. PROCEED ALONG THE SAME ROAD THEN TURN RIGHT INTO UMZINTO TAXI RANK. (PICK UP ARE SUBJECT TO CONDITION 3 BELOW)</p>
6.1.1.3	<p>5. UMZINTO TO KELSO STATION (FORWARD JOURNEY) DEPART FROM UMZINTO TAXI RANK, TURN LEFT UMZINTO OLD MAIN ROAD, TURN LEFT INTO ESPERANZA SEZELA ROAD PROCEED, TURN LEFT INTO D13 ROAD, PROCEED, TURN LEFT INTO R102, DROP OFF AND PICK UP AT SELBOURNE HOTEL GOLF CLUB, DROP AND PICK UP AT UMDONI PARK ENTRANCE, PROCEED AT TEA GARDEN, DROP OFF AND PICK UP AT AIRES NURSERY TURN OFF, PROCEED ALONG R102, DROP OFF AND PICK UP AT KELSO CLINIC SHELTER, PROCEED AND TURN RIGHT INTO KELSO STATION ROAD, DROP OFF AND PICK UP AT THE STATION, PROCEED ALONG THE SAME ROAD AT HAPPY WANDERERS CARAVAN PARK CIRCLE, DROP OFF AND PICK UP PASSENGERS, TURN BACK ALONG STATION ROAD, TURN RIGHT INTO R102, DROP OFF AND PICK UP AT ABRAMS FARM, TURN OFF, PROCEED ALONG R102, DROP OFF AND PICK UP AT ELLINGHAM ESTATE HOLIDAY RESORT, PROCEED, DROP OFF AND PICK UP AT HALFWAY SERVICE STATION, PROCEED RIGHT INTO R612, PROCEED STRAIGHT TO PARK RYNIE STATION, DROP OFF AND PICK UP PASSENGERS</p> <p>(RETURN JOURNEY) DEPART FROM PARK RYNIE STATION, TURN LEFT INTO R612, DROP OFF AND PICK UP PASSENGERS, AT PARK RYNIE SERVICE STATION, TURN LEFT INTO R102, DROP OFF AND PICK UP PASSENGERS AT ABRAMS FARMS, PROCEED ALONG R102, DROP OFF AND PICK UP PASSENGERS AT KELSO STATION ROAD, TURN OFF PROCEED ALONG R102, DROP OFF AND PICK UP PASSENGERS AT THE CLINIC SHELTER, DROP OFF AND PICK UP PASSENGERS AT PENNINGTON TEA GARDENS, TURN OFF , PROCEED, TURN RIGHT INTO D13 ROAD, DROP OFF AND PICK UP PASSENGERS AT NKOMBO POINT, PROCEED ALONG D13 ROAD, AT INTERSECTION, TURN RIGHT INTO SEZELA ESPERANZA ROAD, TURN RIGHT AGAIN INTO OLD MAIN ROAD UMZINTO AND TURN RIGHT INTO UMZINTO TAXI RANK</p>



GAZETTE

REGION: ALL

GAZETTE PRINT DATE : 22 MAY 2015

GAZETTE EXPIRY DATE: 12 JUNE 2015

6.1.1.4	<p>9. UMZINTO TO PORT SHEPSTONE (FORWARD JOURNEY) FROM UMZINTO TAXI RANK, TURN LEFT INTO OLD MAIN ROAD, TURN LEFT INTO ESPERANZA TO SEZELA ROAD, TURN RIGHT TO (N2) SOUTH BOUNDARY, TURN LEFT INTO R102, DROP OFF ONLY AT HIBBERDENE ALONG R102, DROP OFF ONLY, AT THE INTERSECTION OF R102 PAIRVIEW MISSION UMZUMBE ROAD, DROP OFF ONLY AT THE INTERSECTION OF R102 AND UMZUMBE STATION ROAD, DROP OFF MELVILLE ROAD INTERSECTION AND R102, DROP OFF ONLY AT SOUTH PORT, TURN OFF ALONG R102, DROP OFF ONLY AT THE SEA PARK ALONG R102, TURN RIGHT INTO AKIEN STREET, TURN LEFT INTO NELSON MANDELA DRIVE, TURN RIGHT INTO RYDER ROAD, PROCEED INTO THE RANK, OFFLOAD AND PICK UP</p> <p>(RETURN JOURNEY) FROM PORT SHEPSTONE TAXI RANK, INTO RYDER ROAD, TURN LEFT INTO SHEPSTONE STREET, TURN RIGHT INTO REYNOLD STREET, TURN RIGHT INTO COLLEY STREET, TURN LEFT INTO BAZLEY STREET, LEFT AGAIN INTO R102, TURN RIGHT AGAIN IN N2 FREEWAY NORTH BOUNDARY, TURN LEFT INTO ESPERANZA SEZELA ROAD, DROP OFF AT BURTON INTERSECTION OF ESPERANZA SEZELA AND R102, DROP OFF AT KWA NYUSWA AT SHABALALA, DROP OFF AT GLIBHENI DROP OFF AT KWAJIJI JUNCTION, TURN RIGHT INTO UMZINTO OLD MAIN ROAD, TURN RIGHT INTO UMZINTO OLD MAIN ROAD, TURN RIGHT INTO UMZINTO TAXI RANK AND OFF LOAD PASSENGERS</p>
6.1.1.5	<p>10. UMZINTO TO SCOTTBURGH & RETURN:</p> <p>DEPART FROM UMZINTO TAXI RANK , TURN LEFT INTO UMZINTO OLD MAIN ROAD, TURN LEFT INTO UMZINTO PARK RYNIE ROAD, DROP OFF AND PICK UP AT UMZINTO SECONDARY SCHOOL POINT, TURN LEFT INTO COURT ROAD DROP OFF AND PICK UP AT OK FOOD MARKET PROCEED AND TURN LEFT INTO R612 DROP OFF AND PICK UP AT UMZINTO PRISION , PROCEED ALONG R612 PICK UP AND DROP OFF AT KWAMELHLOENTOMBI POINT, PROCEED PICK UP AND DROP OFF AT KWA SMITH TURN OFF, PROCEED PICK UP AND DROP OFF AT ELLINGHAM ESTATES TURN OFF. PROCEED ALONG R612, PICK UP AND DROP OFF AT PENNY ROAD (PARK HILL GARAGE) PROCEED ALONG THE SAME ROAD PICK UP AND DROP OFF AT KARIMS LANE, PICK UP AND DROP OFF AT HOME AFFAIRS TURN OFF, DROP OFF AND PICK UP AT CAFÉ ERICA AND TOTAL GARAGE POINT, DROP OFF AND PICK UP AT RAILWAY STATION , DROP OFF AND PICK UP AT CONVENT ROAD TURN OFF, PROCEED ALONG FIRST STREET PARK RYNIE TURN LEFT INTO MAIN STREET, BEACH ROAD, DROP OFF AND PICK AT THE PILLAY MARKET, PROCEED ALONG MAIN STREET AT THE INTERSECTION TURN RIGHT INTO R102 DROP OFF AND PICK UP AT MONTANA POINT, PROCEED ALONG R102 DROP OFF AT SCOTTBURGH MALLTURN OFF , DROP OFF AND PICK UP AT GJ CROOKES HOSPITAL, PROCEED ON THE SAME ROAD INTO SCOTTBURGH TAXI RANK. (PICK UP ARE SUBJECT TO CONDITION 3 BELOW)</p>



GAZETTE

REGION: ALL

GAZETTE PRINT DATE : 22 MAY 2015

GAZETTE EXPIRY DATE: 12 JUNE 2015

6.1.1.6	<p>11. UMZINTO TO DUMISA (FORWARD JOURNEY) DEPART FROM UMZINTO TAXI RANK, TURN RIGHT INTO UMZINTO OLD MAIN, TURN LEFT INTO RIVERSIDE PARK, DROP OFF AND PICK UP PASSENGERS AT THE PARKING AREA, PROCEED TO THE UMZINTO OLD MAIN ROAD AND TURN LEFT, ALONG THE MAIN ROAD, DROP OFF AND PICK UP PASSENGERS AT TEMPLE ROAD, DROP OFF AND PICK UP PASSENGERS AT HAZELWOOD STORE, PROCEED ALONG THE OLD MAIN ROAD, TURN LEFT INTO D153 ROAD, PROCEED ALONG THE D153 ROAD, THEN DROP OFF AND PICK UP AT KARIMS, PROCEED ALONG D153 ROAD, DROP OFF AND PICK UP AT OQALWENI, PROCEED ALONG THE D153 ROAD THEN DROP OFF AND PICK UP PASSENGERS AT GODENI, DROP OFF AND PICK UP PASSENGERS AT MALUNGISA, DROP OFF AND PICK UP PASSENGERS AT KWA MAKHANYA, PROCEED ALONG THE SAME D153, DROP OFF AND PICK UP AT KWA NGCOBO, PROCEED ON THE SAME ROAD, DROP OFF AND PICK UP AT KWANTOBELA STORE, DROP OFF AND PICK UP PASSENGERS AT KWAMVUBU ESIQIWINI, PROCEED ALONG THE SAME ROAD, DROP AND PICK UP PASSENGERS AT KWADUMISA ERINGINI (FORWARD JOURNEY) PICK UP AND DROP OFF PASSENGERS AT KWADUMISA ERINGINI, PROCEED ALONG D153 ROAD, PICK UP AND DROP AT KWAMBULU ESIQIWINI, PROCEED ALONG THE SAME ROAD, PICK UP AND DROP OFF PASSENGERS AT KWANTOBELA STORE PROCEED, PICK UP AND DROP OFF PASSENGERS AT KWANGCOBO STORE, PROCEED ALONG THE SAME ROAD, PICK UP AND DROP OFF PASSENGERS AT EDIPHWINI RANK, PROCEED ALONG THE SAME ROAD, PICK UP AND DROP OFF PASSENGERS AT KWAMAKHANYA, PROCEED PICK UP AND DROP OFF PASSENGERS AT KWAMALUNGISA, PROCEED PICK UP AND DROP OFF AT OQALWENI, PROCEED AND PICK PASSENGERS AT KARIMS, PROCEED ALONG THE SAME ROAD (D153), TURN RIGHT INTO UMZINTO OLD MAIN ROAD, PICK UP AND DROP OFF PASSENGERS AT HAZELWOOD STORE, PROCEED ALONG THE SAME ROAD, PICK UP AND DROP OFF PASSENGERS AT TEMPLE ROAD, PROCEED ALONG THE OLD MAIN ROAD, TURN RIGHT INTO RIVERSIDE PARK PARKING AREA, DROP OFF AND PICK UP PASSENGERS AND RETURN INTO UMZINTO OLD MAIN ROAD, TURN LEFT INTO UMZINTO TAXI RANK. (PICK UP ARE SUBJECT TO CONDITION 3 BELOW)</p>
---------	--



GAZETTE

REGION: ALL

GAZETTE PRINT DATE : 22 MAY 2015

GAZETTE EXPIRY DATE: 12 JUNE 2015

1) APP0040022	GAZETTE NUMBER: LGKZNG05-2015-MAY
2) K MBATHA ID NO. 6005135361080	
3) P O BOX 531 TUGELA FERRY	
KWA-ZULU NATAL 3010	
4) APPLICANT TYPE : BACKLOG CAPTURE	
5) 1 x 15 (SEATED) 0 (STANDING)	
6.1.1.1	ROUTE 3
	TUGELA FERRY TO PIETERMARITZBURG FROM APPROVED TAXI RANK IN TUGELA FERRY INTO R33 PASS GREYTOWN,PASS NEW HANOVER INTO OLD GREYTOWN ROAD INTO PIETERMARITZBURG TAXI RANK,RETURN ALONG FORWARD ROUTE IN REVERSE.
6.1.1.2	ROUTE 1
	TUGELA FERRY TO GREYTOWN FROM APPROVED TAXI RANK IN TUGELA FERRY INTO R33 ROADS, PASS KEATES DRIFT - INTO GREYTOWN TAXI RANK RETURN ALONG THE SAME ROUTE.
6.1.1.3	ROUTE 2
	TUGELA FERRY TO POMEROY FROM APPROVED TAXI RANK IN TUGELA FERRY INTO R33 AND PROCEED TO POMEROY TAXI RANK,RETURN ALONG THE SAME ROUTE.
6.1.1.4	ROUTE 4
	TUGELA FERRY TO DURBAN FROM APPROVED TAXI RANK IN TUGELA FERRY INTO R33 PASS GREYTOWN PASS NEW HANOVER INTO OLD GREYTOWN ROAD INTO N3 DROP OFF PASSENGERS ONLY AT PINETOWN M13, BACK INTO N3 INTO ALICE STREET DROP AND LOAD PASSENGERS,RETURN ALONG THE FORWARD ROUTE IN RESERVE.



GAZETTE

REGION: ALL

GAZETTE PRINT DATE : 22 MAY 2015

GAZETTE EXPIRY DATE: 12 JUNE 2015

1) APP0040023	GAZETTE NUMBER: LGKZNG05-2015-MAY
2) ME KHUZWAYO ID NO. 5809305939083	
3) P O BOX 659 HLABISA KWA-ZULU NATAL 3937	
4) APPLICANT TYPE : BACKLOG CAPTURE	
5) 1 x 13 (SEATED) 0 (STANDING)	
6.1.1.1	<p>1.FROM HLABISA TAXI RANK TO MTUBATUBA</p> <p>FROM HLABISA TAXI RANK TURN RIGHT TO R618 PROCEED TO MTUBATUBA AND TURN RIGHT ON TO JOHN ROSS HIGH WAY TO THE TAXI AT MTUBATUBA, LOAD RETURN.</p>
6.1.1.2	<p>2.FROM HLABISA TO EMPANGENI</p> <p>FROM HLABISA TO EMPANGENI TURN RIGHT ON TO R168. PROCEED STRAIGHT TO THE CROSS ROAD AT NKODIBE, TURN RIGHT ON TO N2, PROCEED STRAIGHT, TURN RIGHT ON TO D249 TO ENSELENI DROP THE PASSENGERS THEN PROCEED WITH P517 AND TURN RIGHT ON TO N2, PROCEED AND TURN RIGHT ON TO R102, PROCEED TURN TO TURNER-ROAD AND PROCEED TO B / RANK AT EMPANGENI LOAD AND RETURN.</p>
6.1.1.3	<p>3.1 FROM HLABISA TO DURBAN</p> <p>FROM HLABISA TO DURBAN, TURN ON TO R618, PROCEED TO NKOBIDE CROSSES, TURN RIGHT ON TO N2 PROCEED STRAIGHT AND TURN LEFT ON TO M4. PROCEED AND TURN RIGHT TO ARGYLE STREET. PROCEED TURN LEFT ON TO UMGENI ROAD, PROCEED AND TURN RIGHT ON TO LEOPOLD STREET AND TURN RIGHT ON TO WAWICK AVENUE, PROCEED AND TURN RIGHT ON TO ALLICE STREET, PROCEED STRAIGHT TO JOIN UMGENI ROAD TO A TAXI RANK AT DURBAN STATION, LOAD AND RETURN.</p> <p>3.2 FROM HLABISA TO DURBAN</p> <p>FROM HLABISA TO DURBAN TURN RIGHT ON TO R618. PROCEED AND NKOBIDE CROSSES AND TURN RIGHT ON TO N2. PROCEED AND TURN RIGHT TO R102, PROCEED STRAIGHT AND TURN LEFT AT MTHUNZINI FILLING STATION, TURN RIGHT AND JOIN N2 FREE WAY AT MTHUNZINI PLAZA, PROCEED AND TURN LEFT ON TO M4, PROCEED AS MENTIONED ON NO4 TO A TAXI RANK AT DURBAN STATION LOAD AND RETURN.</p>



GAZETTE

REGION: ALL

GAZETTE PRINT DATE : 22 MAY 2015

GAZETTE EXPIRY DATE: 12 JUNE 2015

6.1.1.4	<p>4. FROM HLABISA TO NONGOMA</p> <p>FROM HLABISA TO NONGOMA TURN LEFT ON TO P235? 2 PROCEED STRAIGHT TO NONGOMA TAXI RANK LOAD AND RETURN.</p>
6.1.1.5	<p>CONDITIONS / RESTRICTIONS</p> <ol style="list-style-type: none"> 1.PASSENGERS MAY BE PICKED UP AND OR SET DOWN ONLY AT DESIGNATED TAXI RANK OR TAXI STOP, WHICH SHALL EXCLUDE BUS STOP. 2.ENTRY OR RANKING ON PRIVATE PROPERTY IS NOT PERMITTED WITHOUT PERMISSION OF THE LANDLORD, A COPY OF WHICH MUST BE SUPPLIED TO THE BOARD BEFORE ISSUE OPERATING LICENCE. 3.WITHOUT HAVING ENTERED INTO AN AGREEMENT WITH OTHER OPERATORS ON A COMMON ROUTE, AS CONTEMPLATED BY SECTION 88 (2) (B) OF ACT 22 OF 2000, THE PICKING UP OR SETTING DOWN OF PASSENGERS ON SUCH ROUTE IS NOT PERMITTED. A COPY OF SUCH AGREEMENT MUST BE SUPPLIED TO THE BOARD. 4.AT RANKS, WHETHER ON STREET OR OFF-STREET, ONLY THE TAXIS THAT CAN BE ACCOMMODATED IN THE DERMARCATED AREA MAY OCCUPY THE RANK, EXCESS VEHICLES MUST HOLD ELSEWHERE AT DESIGNATED HOLDING AREAS. 5.RANK PERMITS OR LETTERS OF AUTHORITY MUST BE PRODUCED IN RESPECT OF ALL RANKS IN MUNICIPAL AREAS, IN PARTICULAR MAJOR TOWNS AND CITIES. 6.THE ALLOCATION OF ANY ROUTE OR PORTION OF A ROUTE IS SUBJECT TO THE CONDITION THAT IT HAS BEEN APPROVED AND ALLOCATED IN GOOD FAITH AND THAT SUCH ROUTE WILL BE INVALID SHOULD IT TRANSPIRE THAT THE ROUTE OR PORTION THEREFORE WILL, OR HAS CAUSED CONFLICT DUE TO IT HAVING BEEN APPROVED BASED ON INCORRECT OR FALSE INFORMATION SUPPLIED TO THE BOARD OR AS A RESULT OF AN ERROR. IN SUCH INSTANCE THE OPERARTION LICENSE MUST BE RETURNED TO THE BOARD FOR CORRECTION. 7.THE VEHICLES MUST BE COVERED BY MOTOR VEHICLE INSURANCE AS WELL AS PERSONAL LIABILITY INSURANCE.

**GAZETTE**

REGION: ALL

GAZETTE PRINT DATE : 22 MAY 2015

GAZETTE EXPIRY DATE: 12 JUNE 2015

1)	APP0040024	GAZETTE NUMBER: LGKZNG05-2015-MAY
2)	MA NKOSI ID NO. 5401305242088	
3)	P O BOX 85 PAULPIETERSBURG KWA ZULU NATAL	
	3180	
4)	APPLICANT TYPE : BACKLOG CAPTURE	
5)	IS STILL TO BE ACQUIRED	
6.1.1.1	1. BHADENI TO APPROVED TAXI RANK IN PAULPIETTERSBURG FROM PIENSRAND ROAD P271, TURN LEFT INTO HIGH STREET, TURN LEFT INTO KRUGER STREET INTO THE TAXI RANK, PICK AND DROP PASSENGERS. ALTERNATIVE ROUTE FROM PIENSRAND ROAD P271,TURN LEFT TO JOIN R33,STRAIGHT TO MARK STREET,TURN LEFT INTO JOUBERT STREET,TURN RIGHT INTO KERK STREET,TURN RIGHT INTO THE TAXI RANK AT KRUGER STREET,DROP AND PICK PASSENGERS.	
6.1.1.2	5. FROM MDWADLAZA INTO PIENSRAND P271,TURN LEFT TO JOIN R33,STRAIGHT INTO MARK STREET TURN INTO JOUBERT	
6.1.1.3	2. FROM APPROVED TAXI RANK AT BILANYONI TO APPROVED TAXI RANK IN PAULPIETTERSBURG FROM PIENSRAND ROAD P271, VIA NGWANYA, TURN LEFT TO JOINR33, STRAIGHT INTO MARK STREET, TURN LEFT INTO HIGH STREET, TURN LEFT INTO KRUGER STREET RIGHT INTO TAXI RANK, PICK AND DROP PASSENGERS	

**GAZETTE**

REGION: ALL

GAZETTE PRINT DATE : 22 MAY 2015

GAZETTE EXPIRY DATE: 12 JUNE 2015

6.1.1.4	<p>3.</p> <p>FROM APPROVED TAXI RANK AT DUMBE LOCATION TO APPROVED TAXI RANK IN PAULPIETTERSBURG</p> <p>FROM DUMBE LOCATION TURN RIGHT TO JOIN R33, STRAIGHT INTO MARK STREET, TURN LEFT INTO HIGH STREET, TURN LEFT INTO KRUGER STREET, RIGHT INTO THE TAXI RANK, PICK AND DROP PASSENGERS</p>
6.1.1.5	<p>4.</p> <p>FROM APPROVED TAXI RANK AT NKEMBENI TO APPROVED TAXI RANK IN PAULPIETTERSBURG</p> <p>FROM PIENSRAND ROAD P271 TURN LEFT TO JOIN PAULPIETTERSBURG FROM THOLAKELE JOIN PIENSRAND ROAD P271, TURN LEFT TO JOIN R33, STRAIGHT INTO MARK STREET, TURN INTO HIGH STREET, TURN LEFT INTO KRUGER STREET, RIGHT INTO THE TAXI RANK, DROP AND PICK PASSENGERS</p> <p>ALTERNATIVE ROUTE</p> <p>FROM PIENSRAND ROAD P271, TURN LEFT TO JOIN R33, STRAIGHT TO MARK STREET, TURN INTO JOUBERT STREET, TURN RIGHT INTO KERK STREET, TURN RIGHT INTO THE TAXI RANK, PICK AND DROP PASSENGERS</p>
6.1.1.6	<p>7.</p> <p>FROM APPROVED TAXI RANK AT LONGRIDGE TO APPROVED TAXI RANK IN PAULPIETTERSBURG</p> <p>FROM LONGRIDGE TURN LEFT TO JOIN R33, STRAIGHT TO PAULPIETTERSBURG, TURN LEFT TO HIGH STREET, TURN RIGHT INTO KRUGER STREET, STRAIGHT INTO THE RANK, DROP AND PICK PASSENGERS</p>
6.1.1.7	<p>8.</p> <p>FROM APPROVED TAXI RANK AT LUJOJWANA TO APPROVED TAXI RANK IN PAULPIETTERSBURG</p> <p>FROM LUJOJWANA, PIENSRAND ROAD P271, TURN LEFT TO JOIN R33, STRAIGHT INTO MARK STREET, TURN LEFT INTO JOUBERT STREET, TURN RIGHT INTO THE TAXI RANK, DROP AND PICK PASSENGERS</p>

**GAZETTE**

REGION: ALL

GAZETTE PRINT DATE : 22 MAY 2015

GAZETTE EXPIRY DATE: 12 JUNE 2015

6.1.1.8	9. FROM APPROVED TAXI RANK AT MANGOSUTHU TO APPROVED TAXI RANK IN PAULPIETTERSBURG FROM MANGOSUTHU INTO PIENSRANS ROAD P271, TURN LEFT TO R33, STRAIGHT INTO MARK STREET, TURN INTO JOUBERT STREET, TURN RIGHT INTO TAXI RANK, DROP AND PICK PASSENGERS
6.1.1.9	10. FROM APPROVED TAXI RANK AT OPHUZANE TO APPROVE DTAXI RANK IN PAULPIETTERSBURG FROM OPHUZANE, JOIN PIENSRAND ROAD P271, TURN LEFT TO JOIN R33, STRAIGHT INTO MARK STREET, TURN INTO JOUBERT STREET, TURN RIGHT INTO KERK STREET, TURN RIGHT INTO THE TAXI RANK, DROP AND PICK PASSENGERS
6.1.1.10	11. FROM APPROVED TAXI RANK IN THOLAKELE TO PAULPIETERSBURG JOIN PIENSRAND ROAD P271, TURN LEFT TO JOIN R33 STRAIGHT INTO MARK STREET, TURN LEFT INTO HIGH STREET, TURN LEFT INTO KRUGER STREET, INTO THE RANK, PICK AND DROP PASSENGERS
6.1.1.11	12. FROM APPROVED TAXI RANK AT UBIVANYANA T APPROVED TAXI RANK IN PAULPIETTERSBURG FROM UUBIVANYANA TURN LEFT TO JOIN R33, STRAIGHT TO PAULPIETTERSBURG, TURN LEFT TO HIGH STREET, TURN RIGHT INTO KRUGER STREET, STRAIGHT INTO THE RANK, PICK AND DROP PASSENGERS

**GAZETTE**

REGION: ALL

GAZETTE PRINT DATE : 22 MAY 2015

GAZETTE EXPIRY DATE: 12 JUNE 2015

6.1.1.1 2	13. FROM APPROVED TAXI RANK AT KLEMPSLUST TO APPROVED TAXI RANK IN PAULPIETTERSBURG FROM KLEMPSLUST TURN LEFT TO JOIN R33, STRAIGHT TO PUALPIETTERSBURG, TURN LEFT TO HIGH STREET, TURN RIGHT INTO KRUGER STREET, STRAIGHT INTO THE RANK, DROP AND PICK PASSENGERS
6.1.1.1 3	14.FROM APPROVED TAXI RANK AT LUNERBURG TO APPROVED TAXI IN PAULPIETTERSBURG FROM LUNERBURG TO JOIN MARK STREET, TURN RIGHT TO MIDDLE STREET, TURN LEFT STRAIGHT TO KRUGER STREET, STRAIGHT INTO THE RANK, DROP AND PICK PASSENGERS
6.1.1.1 4	15.FROM APPROVED TAXI RANK AT LUNTHILUNYE TO APPROVED TAXI RANK IN PAULPIETTERSBURG FROM LUTHILUNYE TO JOIN MARK STREET, TURN RIGHT TO MIDDLE STREET, TURN LEFT STRAIGHT TO KRUGER STREET, STRAIGHT INTO THE RANK, DROP AND PICK PASSENGERS 20
6.1.1.1 5	16.FROM PAULPIETTERSBURG TO NEWCASTLE FROM PAULPIETTERSBURG TAXI RANK AT KRUGER STREET, TURN RIGHT TO JOUBERT STREET, TURN RIGHT TO KERK STREET, TURN LEFT TO HIGH STREET, JOIN R33, STRAIGHT ON WITH R33, TURN RIGHT TO R34, PASS OSIZWENI, AND DROP PASSENGERS, PASS MADADENI AND DROP PASSENGERS, STRAIGHT WITH VOORTREKKER STREET, TURN LEFT WITH KERK STREET AND TURN RIGHT WITH ALLEN STREET, STRAIGHT TO NEWCASTLE TAXI RANK, DROP AND PICK PASSENGERS



GAZETTE

REGION: ALL

GAZETTE PRINT DATE : 22 MAY 2015

GAZETTE EXPIRY DATE: 12 JUNE 2015

6.1.1.1 6	<p>17.FROM PAULPIETTERSBURG TO DURBAN</p> <p>FROM PAULPIETTERSBURG TAXI RANK AT KRUGER STREET TO DURBAN, TURN RIGHT TO JOUBERT STREET, TURN RIGHT TO KERK STREET, TURN LEFT TO HIGH STREET TO JOIN R33, PASS STILWATER, STRAIGHT INTO R33 TO DUNDEE, TURN RIGHT INTO R33, PASS POMEROY AND DROP PASSENGERS, PASS TUGELA FERRY TAXI RANK AND DROP PASSENGERS, PASS COLENZO ROAD INTO R74, TURN LEFT R33 INTO COKEY STREET, STRAIGHT INTO THE RANK AND DROP PASSENGERS PASS COLENZO STREET INTO R74, TURN LEFT R33, THROUGH TO NEW HANOVER AND DROP PASSENGERS, PASS PIETERMARITZBURG AND DROP PASSENGERS, PASS MARIANHILL TOLL PLAZA, INTO N3, STRAIGHT TO DURBAN PASS N3 OR M4 AND R102, PASS NORTH COAST, STRAIGHT TO ALICE STREET, TURN LEFT TO UMGENI ROAD, INTO R102, STRAIGHT INTO FYNN STREET, THROUGH INTO NEW DURBAN STATION, DROP AND PICK PASSENGERS</p>
6.1.1.1 7	<p>18.PAULPIETTERSBURG TO JOHANNESBURG</p> <p>FROM PAULPIETTERSBURG TAXI RANK TURN RIGHT TO KRUGER STREET, TURN LEFT TO JOUBERT STREET, TURN RIGHT TO MARK STREET, INTO R33, PIET RETIEF TAXI RANK AND DROP PASSENGERS, TURN TO N2 FROM R33, PASS KERK STREET, PIET RETIEF TO ERMELO AND DROP PASSENGERS, N2 FROM ERMELO, TURN RIGHT TO BORDER STREET, TURN LEFT INTO WEDGE WOOD LANE, TURN RIGHT INTO SLUITEN STREET, TURN LEFT INTO JOUBERT STREET, RIGHT INTO ENNIS STREET, PASS ERMELO TAXI RANK AND DROP PASSENGERS, LEFT INTO OOSTHUIZEN STREET, RIGHT INTO BETHAL AT ROAD N17, FROM BETHAL TAXI RANK AND DROP PASSENGERS, GO STRAIGHT INTO SCHEEPERS STREET, RIGHT INTO DANWAL STREET, TURN RIGHT AND TAKE THE N17 TO TRICHARD, FROM TRICHARD AND DROP PASSENGERS, GO STRAIGHT WITH VOORTREKKER STREET AND USING THE N17 GO TO KINGROSS TAXI RANK AND DROP PASSENGERS, FROM KINGROSS TAXI RANK USE THE MAIN ROAD AND GO STRAIGHT TO LEANDRA TAXI RANK AND DROP PASSENGERS USING THE N17 FROM LEANDRA USE NORDA STREET AND GO STRAIGHT TO SPRINGS TAXI RANK AND DROP PASSENGERS WITH THE R29 AND PASS DEVON, FROM SPRINGS USING THE ERMELO ROAD, GO STRAIGHT TO THE R29, TURN RIGHT WITH R29, INTO PAUL KRUGER STREET AND THEN GO STRAIGHT TO BENONI USING THE R29, TURN LEFT TO MAIN REEF ROAD, TURN RIGHT TO MAIN REEF ROAD, LEFT INTO THE R23 USING THE HEIDELBERG ROAD, RIGHT AT THE M56 LANCASTER ROAD, TURN RIGHT TO DAGERHAM ROAD, TURN LEFT TO BOLTON ROAD, TURN TO LIVERPOOL ROAD, TURN LEFT TO LUTON ROAD TO BENONI TAXI RANK, DROP AND PICK PASSENGERS, FROM BENONI TAXI RANK, TURN RIGHT TO BIRMINGHAM ROAD, LEFT TO THE M56, LINCOLN ROAD, LEFT INTO COMMISSION STREET TO BOKSBURG TAXI RANK AND DROP PASSENGERS, TURN RIGHT TO RONDEBULT ROAD M46 TO GERMISTON TURN RIGHT TO RAILWAY STREET TO GERMISTON TAXI RANK, DROP AND PICK PASSENGERS, FROM GERMISTON TAXI RANK, GO STRAIGHT, RAND ROAD, TURN RIGHT TO JACK STREET, LEFT INTO THE M2 TO JOHANNESBURG, GO STRAIGHT ON THE M2 TO JOHANNESBURG AND TURN LEFT INTO HARRON ROAD USING THE M31 OFF RAMP, TURN LEFT INTO CHARLES STREET, TURN RIGHT INTO END STREET, FROM END STREET GO STRAIGHT TO NOORD AND CLAIM TAXI RANK, DROP AND PICK PASSENGERS</p>



GAZETTE

REGION: ALL

GAZETTE PRINT DATE : 22 MAY 2015

GAZETTE EXPIRY DATE: 12 JUNE 2015

6.1.1.1 8	<p>CONDITIONS/RESTRICTIONS</p> <p>1.PASSENGERS MAY BE PICKED UP AND/OR SET DOWN ONLY AT DESIGNATED TAXI RANK OR TAXI STOP, WHICH SHALL EXCLUDE BUS STOPS.</p> <p>2.ENTRY OR RANKING ON PRIVATE PROPERTY IS NOT PERMITTED WITHOUT PERMISSION OF THE LANDLORD, A COPY OF WHICH MUST BE SUPPLIED TO THE BOARD BEFORE ISSUE OPERATING LICENSE.</p> <p>3.WITHOUT HAVING ENTERED INTO AN AGREEMENT WITH OTHER OPERATORS ON A COMMON ROUTE, AS CONTEMPLATED BY SECTION 88 (2) (B) OF ACT 22 OF 2000, THE PICKING UP OR SETTING DOWN OF PASSENGERS ON SUCH ROUTE IS NOT PERMITTED. A COPY OF SUCH AGREEMENT MUST BE SUPPLIED TO THE BOARD.</p> <p>4.AT RANKS, WHETHER ON -STREET OR OFF-STREET, ONLY THE TAXIS THAT CAN BE ACCOMMODATED IN THE DEMARCATED AREA MAY OCCUPY THE RANK, EXCESS VEHICLES MUST HOLD ELSEWHERE AT DESIGNATED HOLDING AREAS.</p> <p>5.RANK PERMITS OR LETTERS OF AUTHORITY MUST BE PRODUCED IN RESPECT OF ALL RANKS IN MUNICIPAL ARREARS, IN PARTICULAR MAJOR TOWNS AND CITIES.</p> <p>6.THE ALLOCATION OF ANY ROUTE OR PORTION OF A ROUTE IS SUBJECT TO THE CONDITION THAT IT HAS BEEN APPROVED AND ALLOCATED IN GOOD FAITH AND THAT SUCH ROUTE WILL BE INVALID SHOULD IT TRANSPIRE THAT THE ROUTE OR PORTION THEREOF WILL, OR HAS CAUSED CONFLICT DUE TO IT HAVING BEEN APPROVED BASED ON INCORRECT OR FALSE INFORMATION SUPPLIED TO THE BOARD OR AS A RESULT OF AN ERROR. IN SUCH INSTANCE THE OPERATING LICENSE MUST BE RETURNED TO THE BOARD FOR CORRECTION.</p> <p>7.THE VEHICLE MUST BE COVERED BY MOTOR VEHICLE INSURANCE AS WELL AS PERSONAL LIABILITY INSURANCE.</p>
6.1.1.1 9	<p>6. VRYHEID</p> <p>FROM TAXI RANK PAULPIETERSBURG TO VRYHEID STRAIGHT TO NATAL SPAR TURN RIGHT INTO R33 RIGHT INTO TAXI RANK IN VRYHEID.</p>



GAZETTE

REGION: ALL

GAZETTE PRINT DATE : 22 MAY 2015

GAZETTE EXPIRY DATE: 12 JUNE 2015

1) APP0040025	GAZETTE NUMBER: LGKZNG05-2015-MAY
2) D MSOMI ID NO. 4301125386084	
3) P O BOX 12155 ANERLEY PORT SHEPSTONE KWA-ZULU NATAL 4240	
4) APPLICANT TYPE : BACKLOG CAPTURE	
5) IS STILL TO BE ACQUIRED	
6.1.1.1	3. PORT SHEPSTONE TO MTATA PORT SHEPSTONE TAXI RANK TO MANDELA DRIVE ALONG N2 IZINGILWENI- HARDING- KOKSTAD OFFLOAD MT AYLIF, QUMBU, TSOLO, MT FREE TO UMTATA TO MADERIA STREET, AND RETURN TO PORT SHEPSTONE. OFFLOAD PADDOCK, MURCHISON, BOBOYI, MARBURG BATES DIRECT TO PORT SHEPSTONE TAXI RANK
6.1.1.2	4. PORT SHEPSTONE TO JOHANNESBURG: PORT SHEPSTONE TAXI RANK TO RYDER STREET JOINING R102 TO HIBBERDENE TURN WINKELSPRUIT TO UMBUMBULU TO PIETERMARITZBURG TO M2 WEST JOHANNESBURG, INTO AND ALONG HARROW ROAD ANDERSON STREET, TO WANDERERS STREET TAXI RANK JOHANNESBURG AND RETURN.

CONTINUES ON PAGE 1025 - PART 9



KwAZULU-NATAL PROVINCE
KwAZULU-NATAL PROVINSIE
ISIFUNDAZWE sAKwAZULU-NATALI

Provincial Gazette • Provinsiale Koerant • Igazethi Yesifundazwe

GAZETTE EXTRAORDINARY—BUITENGEWONE KOERANT—IGAZETHI EYISIPESHELI

(Registered at the post office as a newspaper) • (As 'n nuusblad by die poskantoor geregistreer)
(Irejistiwee njengephephandaba eposihhovisi)

PIETERMARITZBURG


Vol. 9

13 AUGUST 2015
13 AUGUSTUS 2015
13 KUNCWABA 2015

No. 1465

PART 9 OF 16

We all have the power to prevent AIDS



**AIDS
HELPLINE**

0800 012 322

DEPARTMENT OF HEALTH

Prevention is the cure

N.B. The Government Printing Works will not be held responsible for the quality of "Hard Copies" or "Electronic Files" submitted for publication purposes

ISSN 1994-4558



9 771994 455008

01465



**GAZETTE**

REGION: ALL

GAZETTE PRINT DATE : 22 MAY 2015

GAZETTE EXPIRY DATE: 12 JUNE 2015

1) APP0040026 2) MSB MBATHA ID NO. 5810105607086 3) P O BOX 659 HLABISA KWA-ZULU NATAL 3937 4) APPLICANT TYPE : BACKLOG CAPTURE 5) 1 x 15 (SEATED) 0 (STANDING)	GAZETTE NUMBER: LGKZNG05-2015-MAY
6.1.1.1	1.FROM HLABISA TAXI RANK TO MTUBATUBA FROM HLABISA TAXI RANK TURN RIGHT TO R618 PROCEED TO MTUBATUBA AND TURN RIGHT ON TO JOHN ROSS HIGH WAY TO THE TAXI AT MTUBATUBA, LOAD RETURN.
6.1.1.2	2.FROM HLABISA TO EMPANGENI FROM HLABISA TO EMPANGENI TURN RIGHT ON TO R168. PROCEED STRAIGHT TO THE CROSS ROAD AT NKODIBE, TURN RIGHT ON TO N2, PROCEED STRAIGHT, TURN RIGHT ON TO D249 TO ENSELENI DROP THE PASSENGERS THEN PROCEED WITH P517 AND TURN RIGHT ON TO N2, PROCEED AND TURN RIGHT ON TO R102, PROCEED TURN TO TURNER-ROAD AND PROCEED TO B / RANK AT EMPANGENI LOAD AND RETURN.
6.1.1.3	3.1 FROM HLABISA TO DURBAN FROM HLABISA TO DURBAN, TURN ON TO R618, PROCEED TO NKOBIIDE CROSSES, TURN RIGHT ON TO N2 PROCEED STRAIGHT AND TURN LEFT ON TO M4. PROCEED AND TURN RIGHT TO ARGYLE STREET. PROCEED TURN LEFT ON TO UMGENI ROAD, PROCEED AND TURN RIGHT ON TO LEOPOLD STREET AND TURN RIGHT ON TO WAWICK AVENUE, PROCEED AND TURN RIGHT ON TO ALLICE STREET, PROCEED STRAIGHT TO JOIN UMGENI ROAD TO A TAXI RANK AT DURBAN STATION, LOAD AND RETURN. 3.2 FROM HLABISA TO DURBAN FROM HLABISA TO DURBAN TURN RIGHT ON TO R618. PROCEED AND NKOBIIDE CROSSES AND TURN RIGHT ON TO N2. PROCEED AND TURN RIGHT TO R102, PROCEED STRAIGHT AND TURN LEFT AT MTHUNZINI FILLING STATION, TURN RIGHT AND JOIN N2 FREE WAY AT MTHUNZINI PLAZA, PROCEED AND TURN LEFT ON TO M4, PROCEED AS MENTIONED ON NO4 TO A TAXI RANK AT DURBAN STATION LOAD AND RETURN.



GAZETTE

REGION: ALL

GAZETTE PRINT DATE : 22 MAY 2015

GAZETTE EXPIRY DATE: 12 JUNE 2015

6.1.1.4	<p>4. FROM HLABISA TO NONGOMA</p> <p>FROM HLABISA TO NONGOMA TURN LEFT ON TO P235? 2 PROCEED STRAIGHT TO NONGOMA TAXI RANK LOAD AND RETURN.</p>
6.1.1.5	<p>CONDITIONS / RESTRICTIONS</p> <ol style="list-style-type: none"> 1.PASSENGERS MAY BE PICKED UP AND OR SET DOWN ONLY AT DESIGNATED TAXI RANK OR TAXI STOP, WHICH SHALL EXCLUDE BUS STOP. 2.ENTRY OR RANKING ON PRIVATE PROPERTY IS NOT PERMITTED WITHOUT PERMISSION OF THE LANDLORD, A COPY OF WHICH MUST BE SUPPLIED TO THE BOARD BEFORE ISSUE OPERATING LICENCE. 3.WITHOUT HAVING ENTERED INTO AN AGREEMENT WITH OTHER OPERATORS ON A COMMON ROUTE, AS CONTEMPLATED BY SECTION 88 (2) (B) OF ACT 22 OF 2000, THE PICKING UP OR SETTING DOWN OF PASSENGERS ON SUCH ROUTE IS NOT PERMITTED. A COPY OF SUCH AGREEMENT MUST BE SUPPLIED TO THE BOARD. 4.AT RANKS, WHETHER ON STREET OR OFF-STREET, ONLY THE TAXIS THAT CAN BE ACCOMMODATED IN THE DERMARCATED AREA MAY OCCUPY THE RANK, EXCESS VEHICLES MUST HOLD ELSEWHERE AT DESIGNATED HOLDING AREAS. 5.RANK PERMITS OR LETTERS OF AUTHORITY MUST BE PRODUCED IN RESPECT OF ALL RANKS IN MUNICIPAL AREAS, IN PARTICULAR MAJOR TOWNS AND CITIES. 6.THE ALLOCATION OF ANY ROUTE OR PORTION OF A ROUTE IS SUBJECT TO THE CONDITION THAT IT HAS BEEN APPROVED AND ALLOCATED IN GOOD FAITH AND THAT SUCH ROUTE WILL BE INVALID SHOULD IT TRANSPIRE THAT THE ROUTE OR PORTION THEREFORE WILL, OR HAS CAUSED CONFLICT DUE TO IT HAVING BEEN APPROVED BASED ON INCORRECT OR FALSE INFORMATION SUPPLIED TO THE BOARD OR AS A RESULT OF AN ERROR. IN SUCH INSTANCE THE OPERATION LICENSE MUST BE RETURNED TO THE BOARD FOR CORRECTION. 7.THE VEHICLES MUST BE COVERED BY MOTOR VEHICLE INSURANCE AS WELL AS PERSONAL LIABILITY INSURANCE.

**GAZETTE**

REGION: ALL

GAZETTE PRINT DATE : 22 MAY 2015

GAZETTE EXPIRY DATE: 12 JUNE 2015

1) APP0040027	GAZETTE NUMBER: LGKZNG05-2015-MAY
2) IS ZULU ID NO. 6301240575080	
3) P O BOX 314	
SHELLY BEACH KWAZULU NATAL	
4249	
4) APPLICANT TYPE : BACKLOG CAPTURE	
5) IS STILL TO BE ACQUIRED	
6.1.1.1	4. PORT SHEPSTONE TO JOHANNESBURG: PORT SHEPSTONE TAXI RANK TO RYDER STREET JOINING R102 TO HIBBERDENE TURN WINKELSPRUIT TO UMBUMBULU TO PIETERMARITZBURG TO M2 WEST JOHANNESBURG, INTO AND ALONG HARROW ROAD ANDERSON STREET, TO WANDERERS STREET TAXI RANK JOHANNESBURG AND RETURN.



GAZETTE

REGION: ALL

GAZETTE PRINT DATE : 22 MAY 2015

GAZETTE EXPIRY DATE: 12 JUNE 2015

1) APP0040028	GAZETTE NUMBER: LGKZNG05-2015-MAY
2) VX ZWANE ID NO. 7603175820087	
3) P O BOX 659 HLABISA HLABISA KWA-ZULU NATAL 3937	
4) APPLICANT TYPE : BACKLOG CAPTURE	
5) 1 x 14 (SEATED) 0 (STANDING)	
6.1.1.1	<p>1.FROM HLABISA TAXI RANK TO MTUBATUBA</p> <p>FROM HLABISA TAXI RANK TURN RIGHT TO R618 PROCEED TO MTUBATUBA AND TURN RIGHT ON TO JOHN ROSS HIGH WAY TO THE TAXI AT MTUBATUBA, LOAD RETURN.</p>
6.1.1.2	<p>2.FROM HLABISA TO EMPANGENI</p> <p>FROM HLABISA TO EMPANGENI TURN RIGHT ON TO R168. PROCEED STRAIGHT TO THE CROSS ROAD AT NKODIBE, TURN RIGHT ON TO N2, PROCEED STRAIGHT, TURN RIGHT ON TO D249 TO ENSELENI DROP THE PASSENGERS THEN PROCEED WITH P517 AND TURN RIGHT ON TO N2, PROCEED AND TURN RIGHT ON TO R102, PROCEED TURN TO TURNER-ROAD AND PROCEED TO B / RANK AT EMPANGENI LOAD AND RETURN.</p>
6.1.1.3	<p>3.1 FROM HLABISA TO DURBAN</p> <p>FROM HLABISA TO DURBAN, TURN ON TO R618, PROCEED TO NKOBIIDE CROSSES, TURN RIGHT ON TO N2 PROCEED STRAIGHT AND TURN LEFT ON TO M4. PROCEED AND TURN RIGHT TO ARGYLE STREET. PROCEED TURN LEFT ON TO UMGENI ROAD, PROCEED AND TURN RIGHT ON TO LEOPOLD STREET AND TURN RIGHT ON TO WAWICK AVENUE, PROCEED AND TURN RIGHT ON TO ALLICE STREET, PROCEED STRAIGHT TO JOIN UMGENI ROAD TO A TAXI RANK AT DURBAN STATION, LOAD AND RETURN.</p> <p>3.2 FROM HLABISA TO DURBAN</p> <p>FROM HLABISA TO DURBAN TURN RIGHT ON TO R618. PROCEED AND NKOBIIDE CROSSES AND TURN RIGHT ON TO N2. PROCEED AND TURN RIGHT TO R102, PROCEED STRAIGHT AND TURN LEFT AT MTHUNZINI FILLING STATION, TURN RIGHT AND JOIN N2 FREE WAY AT MTHUNZINI PLAZA, PROCEED AND TURN LEFT ON TO M4, PROCEED AS MENTIONED ON NO4 TO A TAXI RANK AT DURBAN STATION LOAD AND RETURN.</p>



GAZETTE

REGION: ALL

GAZETTE PRINT DATE : 22 MAY 2015

GAZETTE EXPIRY DATE: 12 JUNE 2015

6.1.1.4	<p>4. FROM HLABISA TO NONGOMA</p> <p>FROM HLABISA TO NONGOMA TURN LEFT ON TO P235? 2 PROCEED STRAIGHT TO NONGOMA TAXI RANK LOAD AND RETURN.</p>
6.1.1.5	<p>CONDITIONS / RESTRICTIONS</p> <ol style="list-style-type: none"> 1.PASSENGERS MAY BE PICKED UP AND OR SET DOWN ONLY AT DESIGNATED TAXI RANK OR TAXI STOP, WHICH SHALL EXCLUDE BUS STOP. 2.ENTRY OR RANKING ON PRIVATE PROPERTY IS NOT PERMITTED WITHOUT PERMISSION OF THE LANDLORD, A COPY OF WHICH MUST BE SUPPLIED TO THE BOARD BEFORE ISSUE OPERATING LICENCE. 3.WITHOUT HAVING ENTERED INTO AN AGREEMENT WITH OTHER OPERATORS ON A COMMON ROUTE, AS CONTEMPLATED BY SECTION 88 (2) (B) OF ACT 22 OF 2000, THE PICKING UP OR SETTING DOWN OF PASSENGERS ON SUCH ROUTE IS NOT PERMITTED. A COPY OF SUCH AGREEMENT MUST BE SUPPLIED TO THE BOARD. 4.AT RANKS, WHETHER ON STREET OR OFF-STREET, ONLY THE TAXIS THAT CAN BE ACCOMMODATED IN THE DERMARCATED AREA MAY OCCUPY THE RANK, EXCESS VEHICLES MUST HOLD ELSEWHERE AT DESIGNATED HOLDING AREAS. 5.RANK PERMITS OR LETTERS OF AUTHORITY MUST BE PRODUCED IN RESPECT OF ALL RANKS IN MUNICIPAL AREAS, IN PARTICULAR MAJOR TOWNS AND CITIES. 6.THE ALLOCATION OF ANY ROUTE OR PORTION OF A ROUTE IS SUBJECT TO THE CONDITION THAT IT HAS BEEN APPROVED AND ALLOCATED IN GOOD FAITH AND THAT SUCH ROUTE WILL BE INVALID SHOULD IT TRANSPIRE THAT THE ROUTE OR PORTION THEREFORE WILL, OR HAS CAUSED CONFLICT DUE TO IT HAVING BEEN APPROVED BASED ON INCORRECT OR FALSE INFORMATION SUPPLIED TO THE BOARD OR AS A RESULT OF AN ERROR. IN SUCH INSTANCE THE OPERARTION LICENSE MUST BE RETURNED TO THE BOARD FOR CORRECTION. 7.THE VEHICLES MUST BE COVERED BY MOTOR VEHICLE INSURANCE AS WELL AS PERSONAL LIABILITY INSURANCE.



GAZETTE

REGION: ALL

GAZETTE PRINT DATE : 22 MAY 2015

GAZETTE EXPIRY DATE: 12 JUNE 2015

1) APP0040029	GAZETTE NUMBER: LGKZNG05-2015-MAY
2) DJ NDWANDWE ID NO. 5003075215086	
3) P O BOX 659 HLABISA	
KWA-ZULU NATAL 3937	
4) APPLICANT TYPE : BACKLOG CAPTURE	
5) 1 x 13 (SEATED) 0 (STANDING)	
6.1.1.1	<p>1.FROM HLABISA TAXI RANK TO MTUBATUBA</p> <p>FROM HLABISA TAXI RANK TURN RIGHT TO R618 PROCEED TO MTUBATUBA AND TURN RIGHT ON TO JOHN ROSS HIGH WAY TO THE TAXI AT MTUBATUBA, LOAD RETURN.</p>
6.1.1.2	<p>2.FROM HLABISA TO EMPANGENI</p> <p>FROM HLABISA TO EMPANGENI TURN RIGHT ON TO R168. PROCEED STRAIGHT TO THE CROSS ROAD AT NKODIBE, TURN RIGHT ON TO N2, PROCEED STRAIGHT, TURN RIGHT ON TO D249 TO ENSELENI DROP THE PASSENGERS THEN PROCEED WITH P517 AND TURN RIGHT ON TO N2, PROCEED AND TURN RIGHT ON TO R102, PROCEED TURN TO TURNER-ROAD AND PROCEED TO B / RANK AT EMPANGENI LOAD AND RETURN.</p>
6.1.1.3	<p>3.1 FROM HLABISA TO DURBAN</p> <p>FROM HLABISA TO DURBAN, TURN ON TO R618, PROCEED TO NKOBIIDE CROSSES, TURN RIGHT ON TO N2 PROCEED STRAIGHT AND TURN LEFT ON TO M4. PROCEED AND TURN RIGHT TO ARGYLE STREET. PROCEED TURN LEFT ON TO UMGENI ROAD, PROCEED AND TURN RIGHT ON TO LEOPOLD STREET AND TURN RIGHT ON TO WAWICK AVENUE, PROCEED AND TURN RIGHT ON TO ALLICE STREET, PROCEED STRAIGHT TO JOIN UMGENI ROAD TO A TAXI RANK AT DURBAN STATION, LOAD AND RETURN.</p> <p>3.2 FROM HLABISA TO DURBAN</p> <p>FROM HLABISA TO DURBAN TURN RIGHT ON TO R618. PROCEED AND NKOBIIDE CROSSES AND TURN RIGHT ON TO N2. PROCEED AND TURN RIGHT TO R102, PROCEED STRAIGHT AND TURN LEFT AT MTHUNZINI FILLING STATION, TURN RIGHT AND JOIN N2 FREE WAY AT MTHUNZINI PLAZA, PROCEED AND TURN LEFT ON TO M4, PROCEED AS MENTIONED ON NO4 TO A TAXI RANK AT DURBAN STATION LOAD AND RETURN.</p>



GAZETTE

REGION: ALL

GAZETTE PRINT DATE : 22 MAY 2015

GAZETTE EXPIRY DATE: 12 JUNE 2015

6.1.1.4	<p>4. FROM HLABISA TO NONGOMA</p> <p>FROM HLABISA TO NONGOMA TURN LEFT ON TO P235? 2 PROCEED STRAIGHT TO NONGOMA TAXI RANK LOAD AND RETURN.</p>
6.1.1.5	<p>CONDITIONS / RESTRICTIONS</p> <ol style="list-style-type: none"> 1.PASSENGERS MAY BE PICKED UP AND OR SET DOWN ONLY AT DESIGNATED TAXI RANK OR TAXI STOP, WHICH SHALL EXCLUDE BUS STOP. 2.ENTRY OR RANKING ON PRIVATE PROPERTY IS NOT PERMITTED WITHOUT PERMISSION OF THE LANDLORD, A COPY OF WHICH MUST BE SUPPLIED TO THE BOARD BEFORE ISSUE OPERATING LICENCE. 3.WITHOUT HAVING ENTERED INTO AN AGREEMENT WITH OTHER OPERATORS ON A COMMON ROUTE, AS CONTEMPLATED BY SECTION 88 (2) (B) OF ACT 22 OF 2000, THE PICKING UP OR SETTING DOWN OF PASSENGERS ON SUCH ROUTE IS NOT PERMITTED. A COPY OF SUCH AGREEMENT MUST BE SUPPLIED TO THE BOARD. 4.AT RANKS, WHETHER ON STREET OR OFF-STREET, ONLY THE TAXIS THAT CAN BE ACCOMMODATED IN THE DERMARCATED AREA MAY OCCUPY THE RANK, EXCESS VEHICLES MUST HOLD ELSEWHERE AT DESIGNATED HOLDING AREAS. 5.RANK PERMITS OR LETTERS OF AUTHORITY MUST BE PRODUCED IN RESPECT OF ALL RANKS IN MUNICIPAL AREAS, IN PARTICULAR MAJOR TOWNS AND CITIES. 6.THE ALLOCATION OF ANY ROUTE OR PORTION OF A ROUTE IS SUBJECT TO THE CONDITION THAT IT HAS BEEN APPROVED AND ALLOCATED IN GOOD FAITH AND THAT SUCH ROUTE WILL BE INVALID SHOULD IT TRANSPIRE THAT THE ROUTE OR PORTION THEREFORE WILL, OR HAS CAUSED CONFLICT DUE TO IT HAVING BEEN APPROVED BASED ON INCORRECT OR FALSE INFORMATION SUPPLIED TO THE BOARD OR AS A RESULT OF AN ERROR. IN SUCH INSTANCE THE OPERARTION LICENSE MUST BE RETURNED TO THE BOARD FOR CORRECTION. 7.THE VEHICLES MUST BE COVERED BY MOTOR VEHICLE INSURANCE AS WELL AS PERSONAL LIABILITY INSURANCE.



GAZETTE

REGION: ALL

GAZETTE PRINT DATE : 22 MAY 2015

GAZETTE EXPIRY DATE: 12 JUNE 2015

1)	APP0040030	GAZETTE NUMBER: LGKZNG05-2015-MAY
2)	GM MANQELE ID NO. 4401065505089	
3)	P O BOX 659 HLABISA	
	KWA-ZULU NATAL 3937	
4)	APPLICANT TYPE : BACKLOG CAPTURE	
5)	1 x 15 (SEATED) 0 (STANDING)	
6.1.1.1	1.FROM HLABISA TAXI RANK TO MTUBATUBA	
	FROM HLABISA TAXI RANK TURN RIGHT TO R618 PROCEED TO MTUBATUBA AND TURN RIGHT ON TO JOHN ROSS HIGH WAY TO THE TAXI AT MTUBATUBA, LOAD RETURN.	
6.1.1.2	2.FROM HLABISA TO EMPANGENI	
	FROM HLABISA TO EMPANGENI TURN RIGHT ON TO R168. PROCEED STRAIGHT TO THE CROSS ROAD AT NKODIBE, TURN RIGHT ON TO N2, PROCEED STRAIGHT, TURN RIGHT ON TO D249 TO ENSELENI DROP THE PASSENGERS THEN PROCEED WITH P517 AND TURN RIGHT ON TO N2, PROCEED AND TURN RIGHT ON TO R102, PROCEED TURN TO TURNER-ROAD AND PROCEED TO B / RANK AT EMPANGENI LOAD AND RETURN.	
6.1.1.3	3.1 FROM HLABISA TO DURBAN	
	FROM HLABISA TO DURBAN, TURN ON TO R618, PROCEED TO NKOBIIDE CROSSES, TURN RIGHT ON TO N2 PROCEED STRAIGHT AND TURN LEFT ON TO M4. PROCEED AND TURN RIGHT TO ARGYLE STREET. PROCEED TURN LEFT ON TO UMGENI ROAD, PROCEED AND TURN RIGHT ON TO LEOPOLD STREET AND TURN RIGHT ON TO WAWICK AVENUE, PROCEED AND TURN RIGHT ON TO ALLICE STREET, PROCEED STRAIGHT TO JOIN UMGENI ROAD TO A TAXI RANK AT DURBAN STATION, LOAD AND RETURN.	
	3.2 FROM HLABISA TO DURBAN	
	FROM HLABISA TO DURBAN TURN RIGHT ON TO R618. PROCEED AND NKOBIIDE CROSSES AND TURN RIGHT ON TO N2. PROCEED AND TURN RIGHT TO R102, PROCEED STRAIGHT AND TURN LEFT AT MTHUNZINI FILLING STATION, TURN RIGHT AND JOIN N2 FREE WAY AT MTHUNZINI PLAZA, PROCEED AND TURN LEFT ON TO M4, PROCEED AS MENTIONED ON NO4 TO A TAXI RANK AT DURBAN STATION LOAD AND RETURN.	



GAZETTE

REGION: ALL

GAZETTE PRINT DATE : 22 MAY 2015

GAZETTE EXPIRY DATE: 12 JUNE 2015

6.1.1.4	<p>4. FROM HLABISA TO NONGOMA</p> <p>FROM HLABISA TO NONGOMA TURN LEFT ON TO P235? 2 PROCEED STRAIGHT TO NONGOMA TAXI RANK LOAD AND RETURN.</p>
6.1.1.5	<p>CONDITIONS / RESTRICTIONS</p> <ol style="list-style-type: none"> 1.PASSENGERS MAY BE PICKED UP AND OR SET DOWN ONLY AT DESIGNATED TAXI RANK OR TAXI STOP, WHICH SHALL EXCLUDE BUS STOP. 2.ENTRY OR RANKING ON PRIVATE PROPERTY IS NOT PERMITTED WITHOUT PERMISSION OF THE LANDLORD, A COPY OF WHICH MUST BE SUPPLIED TO THE BOARD BEFORE ISSUE OPERATING LICENCE. 3.WITHOUT HAVING ENTERED INTO AN AGREEMENT WITH OTHER OPERATORS ON A COMMON ROUTE, AS CONTEMPLATED BY SECTION 88 (2) (B) OF ACT 22 OF 2000, THE PICKING UP OR SETTING DOWN OF PASSENGERS ON SUCH ROUTE IS NOT PERMITTED. A COPY OF SUCH AGREEMENT MUST BE SUPPLIED TO THE BOARD. 4.AT RANKS, WHETHER ON STREET OR OFF-STREET, ONLY THE TAXIS THAT CAN BE ACCOMMODATED IN THE DERMARCATED AREA MAY OCCUPY THE RANK, EXCESS VEHICLES MUST HOLD ELSEWHERE AT DESIGNATED HOLDING AREAS. 5.RANK PERMITS OR LETTERS OF AUTHORITY MUST BE PRODUCED IN RESPECT OF ALL RANKS IN MUNICIPAL AREAS, IN PARTICULAR MAJOR TOWNS AND CITIES. 6.THE ALLOCATION OF ANY ROUTE OR PORTION OF A ROUTE IS SUBJECT TO THE CONDITION THAT IT HAS BEEN APPROVED AND ALLOCATED IN GOOD FAITH AND THAT SUCH ROUTE WILL BE INVALID SHOULD IT TRANSPIRE THAT THE ROUTE OR PORTION THEREFORE WILL, OR HAS CAUSED CONFLICT DUE TO IT HAVING BEEN APPROVED BASED ON INCORRECT OR FALSE INFORMATION SUPPLIED TO THE BOARD OR AS A RESULT OF AN ERROR. IN SUCH INSTANCE THE OPERARTION LICENSE MUST BE RETURNED TO THE BOARD FOR CORRECTION. 7.THE VEHICLES MUST BE COVERED BY MOTOR VEHICLE INSURANCE AS WELL AS PERSONAL LIABILITY INSURANCE.



GAZETTE

REGION: ALL

GAZETTE PRINT DATE : 22 MAY 2015

GAZETTE EXPIRY DATE: 12 JUNE 2015

1)	APP0040033	GAZETTE NUMBER: LGKZNG05-2015-MAY
2)	D MSOMI ID NO. 4301125386084	
3)	P O BOX 12155 ARNERLEY PORT SHEPSTONE KWAZULU NATAL	
	4240	
4)	APPLICANT TYPE : BACKLOG CAPTURE	
5)	IS STILL TO BE ACQUIRED	
6.1.1.1	3. PORT SHEPSTONE TO MTATA PORT SHEPSTONE TAXI RANK TO MANDELA DRIVE ALONG N2 IZINGILWENI- HARDING- KOKSTAD OFFLOAD MT AYLIF, QUMBU, TSOLO, MT FREE TO UMTATA TO MADERIA STREET, AND RETURN TO PORT SHEPSTONE. OFFLOAD PADDOCK, MURCHISON, BOBOYI, MARBURG BATES DIRECT TO PORT SHEPSTONE TAXI RANK	
6.1.1.2	4. PORT SHEPSTONE TO JOHANNESBURG: PORT SHEPSTONE TAXI RANK TO RYDER STREET JOINING R102 TO HIBBERDENE TURN WINKELSPRUIT TO UMBUMBULU TO PIETERMARITZBURG TO M2 WEST JOHANNESBURG, INTO AND ALONG HARROW ROAD ANDERSON STREET, TO WANDERERS STREET TAXI RANK JOHANNESBURG AND RETURN.	



GAZETTE

REGION: ALL

GAZETTE PRINT DATE : 22 MAY 2015

GAZETTE EXPIRY DATE: 12 JUNE 2015

<p>1) APP0040034 2) BJ MPANZA ID NO. 4306225347084 3) P.O. BOX 659 HLABISA KWA-ZULU NATAL 3937 4) APPLICANT TYPE : BACKLOG CAPTURE 5) 1 x 15 (SEATED) 0 (STANDING)</p>	<p>GAZETTE NUMBER: LGKZNG05-2015-MAY</p>
<p>6.1.1.1</p>	<p>1.FROM HLABISA TAXI RANK TO MTUBATUBA FROM HLABISA TAXI RANK TURN RIGHT TO R618 PROCEED TO MTUBATUBA AND TURN RIGHT ON TO JOHN ROSS HIGH WAY TO THE TAXI AT MTUBATUBA, LOAD RETURN.</p>
<p>6.1.1.2</p>	<p>2.FROM HLABISA TO EMPANGENI FROM HLABISA TO EMPANGENI TURN RIGHT ON TO R168. PROCEED STRAIGHT TO THE CROSS ROAD AT NKODIBE, TURN RIGHT ON TO N2, PROCEED STRAIGHT, TURN RIGHT ON TO D249 TO ENSELENI DROP THE PASSENGERS THEN PROCEED WITH P517 AND TURN RIGHT ON TO N2, PROCEED AND TURN RIGHT ON TO R102, PROCEED TURN TO TURNER-ROAD AND PROCEED TO B / RANK AT EMPANGENI LOAD AND RETURN.</p>
<p>6.1.1.3</p>	<p>3.1 FROM HLABISA TO DURBAN FROM HLABISA TO DURBAN, TURN ON TO R618, PROCEED TO NKOBIDE CROSSES, TURN RIGHT ON TO N2 PROCEED STRAIGHT AND TURN LEFT ON TO M4. PROCEED AND TURN RIGHT TO ARGYLE STREET. PROCEED TURN LEFT ON TO UMGENI ROAD, PROCEED AND TURN RIGHT ON TO LEOPOLD STREET AND TURN RIGHT ON TO WAWICK AVENUE, PROCEED AND TURN RIGHT ON TO ALLICE STREET, PROCEED STRAIGHT TO JOIN UMGENI ROAD TO A TAXI RANK AT DURBAN STATION, LOAD AND RETURN. 3.2 FROM HLABISA TO DURBAN FROM HLABISA TO DURBAN TURN RIGHT ON TO R618. PROCEED AND NKOBIDE CROSSES AND TURN RIGHT ON TO N2. PROCEED AND TURN RIGHT TO R102, PROCEED STRAIGHT AND TURN LEFT AT MTHUNZINI FILLING STATION, TURN RIGHT AND JOIN N2 FREE WAY AT MTHUNZINI PLAZA, PROCEED AND TURN LEFT ON TO M4, PROCEED AS MENTIONED ON NO4 TO A TAXI RANK AT DURBAN STATION LOAD AND RETURN.</p>



GAZETTE

REGION: ALL

GAZETTE PRINT DATE : 22 MAY 2015

GAZETTE EXPIRY DATE: 12 JUNE 2015

6.1.1.4	<p>4. FROM HLABISA TO NONGOMA</p> <p>FROM HLABISA TO NONGOMA TURN LEFT ON TO P235? 2 PROCEED STRAIGHT TO NONGOMA TAXI RANK LOAD AND RETURN.</p>
6.1.1.5	<p>CONDITIONS / RESTRICTIONS</p> <ol style="list-style-type: none"> 1.PASSENGERS MAY BE PICKED UP AND OR SET DOWN ONLY AT DESIGNATED TAXI RANK OR TAXI STOP, WHICH SHALL EXCLUDE BUS STOP. 2.ENTRY OR RANKING ON PRIVATE PROPERTY IS NOT PERMITTED WITHOUT PERMISSION OF THE LANDLORD, A COPY OF WHICH MUST BE SUPPLIED TO THE BOARD BEFORE ISSUE OPERATING LICENCE. 3.WITHOUT HAVING ENTERED INTO AN AGREEMENT WITH OTHER OPERATORS ON A COMMON ROUTE, AS CONTEMPLATED BY SECTION 88 (2) (B) OF ACT 22 OF 2000, THE PICKING UP OR SETTING DOWN OF PASSENGERS ON SUCH ROUTE IS NOT PERMITTED. A COPY OF SUCH AGREEMENT MUST BE SUPPLIED TO THE BOARD. 4.AT RANKS, WHETHER ON STREET OR OFF-STREET, ONLY THE TAXIS THAT CAN BE ACCOMMODATED IN THE DERMARCATED AREA MAY OCCUPY THE RANK, EXCESS VEHICLES MUST HOLD ELSEWHERE AT DESIGNATED HOLDING AREAS. 5.RANK PERMITS OR LETTERS OF AUTHORITY MUST BE PRODUCED IN RESPECT OF ALL RANKS IN MUNICIPAL AREAS, IN PARTICULAR MAJOR TOWNS AND CITIES. 6.THE ALLOCATION OF ANY ROUTE OR PORTION OF A ROUTE IS SUBJECT TO THE CONDITION THAT IT HAS BEEN APPROVED AND ALLOCATED IN GOOD FAITH AND THAT SUCH ROUTE WILL BE INVALID SHOULD IT TRANSPIRE THAT THE ROUTE OR PORTION THEREFORE WILL, OR HAS CAUSED CONFLICT DUE TO IT HAVING BEEN APPROVED BASED ON INCORRECT OR FALSE INFORMATION SUPPLIED TO THE BOARD OR AS A RESULT OF AN ERROR. IN SUCH INSTANCE THE OPERATION LICENSE MUST BE RETURNED TO THE BOARD FOR CORRECTION. 7.THE VEHICLES MUST BE COVERED BY MOTOR VEHICLE INSURANCE AS WELL AS PERSONAL LIABILITY INSURANCE.



GAZETTE

REGION: ALL

GAZETTE PRINT DATE : 22 MAY 2015

GAZETTE EXPIRY DATE: 12 JUNE 2015

1) APP0040036	GAZETTE NUMBER: LGKZNG05-2015-MAY
2) D MSOMI ID NO. 4301125386084	
3) P O BOX 12155	
ARNERLEY PORT SHEPSTONE KWAZULU NATAL 4240	
4) APPLICANT TYPE : BACKLOG CAPTURE	
5) IS STILL TO BE ACQUIRED	
6.1.1.1	<p>1. PORT SHEPSTONE TO DURBAN:</p> <p>PORT SHEPSTONE ALONG RYDER STREET JOINING R102 TO HIBBERDENE LOAD HIBBERDENE, FAFA, UMKOMAAS, AMANZIMTOTI JOINING JOURNEY ROAD TO OFF LOAD ISIPHINGO, REUNION, WEMA TO BROOK STREET 61, AND RETURN TO PORT SHEPSTONE OFFLOAD, UMTHWALUME, HIBBERDENE TO PORT SHEPSTONE TAXI RANK RYDER STREET.</p> <p>RESTRICTION: DURBAN TO PORT SHEPSTONE - NO PICK ON THE WAY TO BEFORE REACHING PORT SHEPSTONE.</p>
6.1.1.2	<p>2. PORT SHEPSTONE TO UMZINTO</p> <p>PORT SHEPSTONE TAXI RANK ALONG RYDER STREET JOINING R102 TO HIBBERDEN JOINING SEZELA ROAD TO UMZINTO TAXI RANK, AND RETURN TO PORT SHEPSTONE TAXI RANK OFF LOAD FAFA, HIBBERDENE DIRECT TO PORT SHEPSTONE TAXI RANK</p>
6.1.1.3	<p>3. PORT SHEPSTONE TO MTATA</p> <p>PORT SHEPSTONE TAXI RANK TO MANDELA DRIVE ALONG N2 IZINGILWENI- HARDING- KOKSTAD OFFLOAD MT AYLIFF, QUMBU, TSOLO, MT FREE TO UMTATA TO MADERIA STREET, AND RETURN TO PORT SHEPSTONE. OFFLOAD PADDOCK, MURCHISON, BOBOYI, MARBURG BATES DIRECT TO PORT SHEPSTONE TAXI RANK</p>



GAZETTE

REGION: ALL

GAZETTE PRINT DATE : 22 MAY 2015

GAZETTE EXPIRY DATE: 12 JUNE 2015

1)	APP0040037	GAZETTE NUMBER: LGKZNG05-2015-MAY
2)	MT SKOSANA ID NO. 4307305164084	
3)	P O BOX 2042 PORT SHEPSTONE KWAZULU NATAL 4240	
4)	APPLICANT TYPE : BACKLOG CAPTURE	
5)	IS STILL TO BE ACQUIRED	
6.1.1.1	<p>1. PORT SHEPSTONE TO DURBAN:</p> <p>PORT SHEPSTONE ALONG RYDER STREET JOINING R102 TO HIBBERDENE LOAD HIBBERDENE, FAFA, UMKOMAAS, AMANZIMTOTI JOINING JOURNEY ROAD TO OFF LOAD ISIPHINGO, REUNION, WEMA TO BROOK STREET 61, AND RETURN TO PORT SHEPSTONE OFFLOAD, UMTHWALUME, HIBBERDENE TO PORT SHEPSTONE TAXI RANK RYDER STREET.</p> <p>RESTRICTION: DURBAN TO PORT SHEPSTONE - NO PICK ON THE WAY TO BEFORE REACHING PORT SHEPSTONE.</p>	
6.1.1.2	<p>2. PORT SHEPSTONE TO UMZINTO</p> <p>PORT SHEPSTONE TAXI RANK ALONG RYDER STREET JOINING R102 TO HIBBERDEN JOINING SEZELA ROAD TO UMZINTO TAXI RANK, AND RETURN TO PORT SHEPSTONE TAXI RANK OFF LOAD FAFA, HIBBERDENE DIRECT TO PORT SHEPSTONE TAXI RANK</p>	
6.1.1.3	<p>3. PORT SHEPSTONE TO MTATA</p> <p>PORT SHEPSTONE TAXI RANK TO MANDELA DRIVE ALONG N2 IZINGILWENI- HARDING- KOKSTAD OFFLOAD MT AYLIF, QUMBU, TSOLO, MT FREE TO UMTATA TO MADERIA STREET, AND RETURN TO PORT SHEPSTONE. OFFLOAD PADDOCK, MURCHISON, BOBOYI, MARBURG BATES DIRECT TO PORT SHEPSTONE TAXI RANK</p>	



GAZETTE

REGION: ALL

GAZETTE PRINT DATE : 22 MAY 2015

GAZETTE EXPIRY DATE: 12 JUNE 2015

<p>1) APP0040038 2) DM MSABALA ID NO. 5210275693083 3) PO BOX 407 WINKELSPRUIT KWAZULU-NATAL 4150 4) APPLICANT TYPE : BACKLOG CAPTURE 5) IS STILL TO BE ACQUIRED</p>	<p>GAZETTE NUMBER: LGKZNG05-2015-MAY</p>
<p>6.1.1.1</p>	<p>ROUTE 1. WINKELSPRUIT TO ADAMS MISSION:</p> <p>1.1. ADAMS MISSION TAXI RANK:</p> <p>FROM RANK SITUATED IN THE CORNER OF WINKELSPRUIT ROAD (R102) INTERSECTION WITH MAYORS MEWS INTO AND ALONG KINGSWAY ROAD TO ITS JUNCTION WITH R603, LEFT INTO R603 TO ITS JUNCTION WITH P242 AND RIGHT INTO RANK P242 TO ADAMS MISSION AT THE CORNER OF P242 AND KWAMAKHUTHA ACCESS ROAD AND RETURN ALONG THE SAME ROUTE TO WINKELSPRUIT TAXI RANK.</p> <p>1.2. DIPHINI TAXI RANK:</p> <p>FROM RANK SITUATED ON THE CORNER OF WINKELSPRUIT ROAD (R102) INTERSECTION WITH MAYORS MEWS INTO AND ALONG KINGSWAY ROAD (R102) TO ITS JUNCTION WITH R603, LEFT INTO R603 TO ITS JUNCTION WITH ROAD D995, RIGHT TO DIPHINI RANK ON D995, PROCEED ON D995 INTO P242 WITH ITS JUNCTION WITH R603 AND RETURN ALONG THE SAME ROUTE TO WINKELSPRUIT TAXI RANK.</p>
<p>6.1.1.2</p>	<p>ROUTE 2. MASHUWASE TAXI RANK:</p> <p>2.1. FROM RANK SITUATED ON THE CORNER OF WINKELSPRUIT ROAD (R102) INTERSECTION WITH MAYORS MEWS INTO AND ALONG KINGSWAY ROAD TO ITS JUNCTION WITH R603, LEFT INTO R603, LEFT INTO P197-3, RIGHT INTO ROAD A 873 TO MASHUWASE TAXI RANK AND RETURN ALONG THE SAME ROUTE IN REVERSE.</p> <p>OR</p> <p>2.2. P197-3 TO KARRIDENE LEFT INTO LONG ROAD BECOMING LOWER ILLOVO ROAD, LEFT INTO WINKELSPRUIT ROAD TO WINKELSPRUIT RANK AT CORNER WITH MAYORS MEWS</p> <p>OR</p> <p>2.3. FROM RANK INTO ROAD R603, RIGHT INTO P197-3, TO ITS JUNCTION WITH ROAD A876, RIGHT INTO A876, RIGHT INTO A700 TO ITS JUNCTION WITH P728 AT RANK AND RETURN ALONG THE SAME ROUTE OR ALTERNATIVELY P197-3 LEFT INTO LONG ROAD, LOWER ILLOVO ROAD TO ITS JUNCTION WITH WINKELSPRUIT ROAD AT KARREDENE, LEFT INTO WINKELSPRUIT ROAD AND PROCEED TO THE TAXI RANK..</p>
<p>6.1.1.3</p>	<p>ROUTE 4. DOONSIDE :</p> <p>FROM RANK INTO AND ALONG KINGSWAY ROAD TO ITS JUNCTION WITH SOMERSET PLACE, PROCEEDING RIGHT INTO MAIN ROAD TO DOONSIDE STATION AND RETURN ALONG THE SAME ROUTE TO WINKELSPRUIT TAXI RANK.</p>



GAZETTE

REGION: ALL

GAZETTE PRINT DATE : 22 MAY 2015

GAZETTE EXPIRY DATE: 12 JUNE 2015

6.1.1.4	<p>ROUETE 5. ISIPINGO (PROSPECTON) :</p> <p>5.1. FROM THE WINKELSPRUIT TAXI RANK, INTO AND ALONG KINGSWAY ROAD (R102), BECOMING PROSPECTON ROAD, RIGHT INTO JOYNER ROAD, LEFT INTO THE AVENUE EAST BECOMING BALTEx ROAD, LEFT INTO JEFFLES ROAD, RIGHT OLD MAIN ROAD, RIGHT INTO JADWAT STREET, LEFT INTO KAJEE STREET RANK AND RETURN ALONG THE SAME ROUTE IN REVERSE .</p> <p>5.2. ALTERNATIVE:</p> <p>LEFT JOYNER ROAD OFF – RAMP FROM N2 INTO JEFFLES ROAD BECOMING WILCOX ROAD, LEFT INTO PROSPECTON ROAD, LEFT INTO OLD MAIN ROAD, RIGHT INTO JADWAT STREET, LEFT KAJEE STREET TO RANK AND RETURN ALONG THE SAME ROUTE IN REVERSE.</p>
6.1.1.5	<p>ROUTE 0 CONDITIONS/ RESTRICTIONS:</p> <ol style="list-style-type: none"> 1.PASSENGERS MAY BE PICKED UP AND/OR SET DOWN ONLY AT DESIGNATED TAXI RANK OR TAXI STOP, WHICH SHALL EXCLUDE BUS STOPS. 2.ENTRY OR RANKING ON PRIVATE PROPERTY IS NOT PERMITTED WITHOUT WRITTEN PERMISSION OF THE LANDLORD, A COPY OF WHICH MUST BE SUPPLIED TO THE BOARD. 3.WITHOUT HAVING ENTERED INTO AN AGREEMENT WITH OTHER OPERATORS ON A COMMON ROUTE, AS CONTEMPLATED BY SECTION 88(2)(B) OF ACT 22 OF 2000, THE PICKING UP OR SETTING DOWN OF PASSENGERS ON SUCH ROUTE IS NOT PERMITTED. A COPY OF SUCH AGREEMENT MUST BE SUPPLIED TO THE BOARD. 4.AT RANKS, WHETHER ON – STREET OR OFF – STREET, ONLY THE TAXIS THAT CAN BE ACCOMODATED IN THE DEMARCATED AREA MAY OCCUPY THE RANK, EXCESS VEHICLES MUST HOLD ELSEWHERE AT DESIGNATED HOLDING AREAS. 5.RANK PERMITS OR LETTERS OF AUTHORITY MUST BE PRODUCED IN RESPECT OF ALL RANKS IN MUNICIPAL AREAS, IN PARTICULAR MAJOR TOWNS AND CITIES AND IN PARTICULAR INTER-PROVINCIAL DESTINATIONS. 6.THE ALLOCATION OF ANY ROUTE OR PORTION OF A ROUTE IS SUBJECT TO THE CONDITION THAT IT HAS BEEN APPROVED AND ALLOCATED IN GOOD FAITH AND THAT SUCH ROUTE WILL BE INVALID SHOULD IT TRANSPIRE THAT THE ROUTE OR PORTION THEREOF WILL, OR HAS CAUSED CONFLICT DUE TO IT HAVING BEEN APPROVED BASED ON INCORRECT OR FALSE INFORMATION SUPPLIED TO THE BOARD OR AS A RESULT OF AN ERROR. IN SUCH INSTANCE THE OPERATING LICENCE MUST BE RETURNED TO THE BOARD FOR CORRECTION. 7.THE VEHICLE MUST BE COVERED BY MOTOR VEHICLE INSURANCE AS WELL AS PERSONAL LIABILITY INSURANCE



GAZETTE

REGION: ALL

GAZETTE PRINT DATE : 22 MAY 2015

GAZETTE EXPIRY DATE: 12 JUNE 2015

6.1.1.6 APPROVED ROUTES
WINKELSPRUIT TAXI OWNERS ASSOCIATION

1. WINKELSPRUIT TO ADAMS MISSION:

1.1. ADAMS MISSION TAXI RANK:

FROM RANK SITUATED IN THE CORNER OF WINKELSPRUIT ROAD (R102) INTERSECTION WITH MAYORS MEWS INTO AND ALONG KINGSWAY ROAD TO ITS JUNCTION WITH R603, LEFT INTO R603 TO ITS JUNCTION WITH P242 AND RIGHT INTO RANK P242 TO ADAMS MISSION AT THE CORNER OF P242 AND KWAMAKHUTHA ACCESS ROAD AND RETURN ALONG THE SAME ROUTE TO WINKELSPRUIT TAXI RANK.



GAZETTE

REGION: ALL

GAZETTE PRINT DATE : 22 MAY 2015

GAZETTE EXPIRY DATE: 12 JUNE 2015

1)	APP0040039	GAZETTE NUMBER: LGKZNG05-2015-MAY
2)	DM MSABALA ID NO. 5210275693083	
3)	PO BOX 407 WINKELSPRUIT KWAZULU-NATAL	
	4150	
4)	APPLICANT TYPE : BACKLOG CAPTURE	
5)	IS STILL TO BE ACQUIRED	
6.1.1.1	<p>ROUTE 1. WINKELSPRUIT TO ADAMS MISSION:</p> <p>1.1. ADAMS MISSION TAXI RANK:</p> <p>FROM RANK SITUATED IN THE CORNER OF WINKELSPRUIT ROAD (R102) INTERSECTION WITH MAYORS MEWS INTO AND ALONG KINGSWAY ROAD TO ITS JUNCTION WITH R603, LEFT INTO R603 TO ITS JUNCTION WITH P242 AND RIGHT INTO RANK P242 TO ADAMS MISSION AT THE CORNER OF P242 AND KWAMAKHUTHA ACCESS ROAD AND RETURN ALONG THE SAME ROUTE TO WINKELSPRUIT TAXI RANK.</p> <p>1.2. DIPHINI TAXI RANK:</p> <p>FROM RANK SITUATED ON THE CORNER OF WINKELSPRUIT ROAD (R102) INTERSECTION WITH MAYORS MEWS INTO AND ALONG KINGSWAY ROAD (R102) TO ITS JUNCTION WITH R603, LEFT INTO R603 TO ITS JUNCTION WITH ROAD D995, RIGHT TO DIPHINI RANK ON D995, PROCEED ON D995 INTO P242 WITH ITS JUNCTION WITH R603 AND RETURN ALONG THE SAME ROUTE TO WINKELSPRUIT TAXI RANK.</p>	
6.1.1.2	<p>ROUTE 2. MASHUWASE TAXI RANK:</p> <p>2.1. FROM RANK SITUATED ON THE CORNER OF WINKELSPRUIT ROAD (R102) INTERSECTION WITH MAYORS MEWS INTO AND ALONG KINGSWAY ROAD TO ITS JUNCTION WITH R603, LEFT INTO R603, LEFT INTO P197-3, RIGHT INTO ROAD A 873 TO MASHUWASE TAXI RANK AND RETURN ALONG THE SAME ROUTE IN REVERSE.</p> <p>OR</p> <p>2.2. P197-3 TO KARRIDENE LEFT INTO LONG ROAD BECOMING LOWER ILLOVO ROAD, LEFT INTO WINKELSPRUIT ROAD TO WINKELSPRUIT RANK AT CORNER WITH MAYORS MEWS</p> <p>OR</p> <p>2.3. FROM RANK INTO ROAD R603, RIGHT INTO P197-3, TO ITS JUNCTION WITH ROAD A876, RIGHT INTO A876, RIGHT INTO A700 TO ITS JUNCTION WITH P728 AT RANK AND RETURN ALONG THE SAME ROUTE OR ALTERNATIVELY P197-3 LEFT INTO LONG ROAD, LOWER ILLOVO ROAD TO ITS JUNCTION WITH WINKELSPRUIT ROAD AT KARREDENE, LEFT INTO WINKELSPRUIT ROAD AND PROCEED TO THE TAXI RANK..</p>	
6.1.1.3	<p>ROUTE 4. DOONSIDE :</p> <p>FROM RANK INTO AND ALONG KINGSWAY ROAD TO ITS JUNCTION WITH SOMERSET PLACE, PROCEEDING RIGHT INTO MAIN ROAD TO DOONSIDE STATION AND RETURN ALONG THE SAME ROUTE TO WINKELSPRUIT TAXI RANK.</p>	



GAZETTE

REGION: ALL

GAZETTE PRINT DATE : 22 MAY 2015

GAZETTE EXPIRY DATE: 12 JUNE 2015

6.1.1.4	<p>ROUETE 5. ISIPINGO (PROSPECTON) :</p> <p>5.1. FROM THE WINKELSPRUIT TAXI RANK, INTO AND ALONG KINGSWAY ROAD (R102), BECOMING PROSPECTON ROAD, RIGHT INTO JOYNER ROAD, LEFT INTO THE AVENUE EAST BECOMING BALTEx ROAD, LEFT INTO JEFFLES ROAD, RIGHT OLD MAIN ROAD, RIGHT INTO JADWAT STREET, LEFT INTO KAJEE STREET RANK AND RETURN ALONG THE SAME ROUTE IN REVERSE .</p> <p>5.2. ALTERNATIVE:</p> <p>LEFT JOYNER ROAD OFF – RAMP FROM N2 INTO JEFFLES ROAD BECOMING WILCOX ROAD, LEFT INTO PROSPECTON ROAD, LEFT INTO OLD MAIN ROAD, RIGHT INTO JADWAT STREET, LEFT KAJEE STREET TO RANK AND RETURN ALONG THE SAME ROUTE IN REVERSE.</p>
6.1.1.5	<p>ROUTE 0 CONDITIONS/ RESTRICTIONS:</p> <ol style="list-style-type: none"> 1.PASSENGERS MAY BE PICKED UP AND/OR SET DOWN ONLY AT DESIGNATED TAXI RANK OR TAXI STOP, WHICH SHALL EXCLUDE BUS STOPS. 2.ENTRY OR RANKING ON PRIVATE PROPERTY IS NOT PERMITTED WITHOUT WRITTEN PERMISSION OF THE LANDLORD, A COPY OF WHICH MUST BE SUPPLIED TO THE BOARD. 3.WITHOUT HAVING ENTERED INTO AN AGREEMENT WITH OTHER OPERATORS ON A COMMON ROUTE, AS CONTEMPLATED BY SECTION 88(2)(B) OF ACT 22 OF 2000, THE PICKING UP OR SETTING DOWN OF PASSENGERS ON SUCH ROUTE IS NOT PERMITTED. A COPY OF SUCH AGREEMENT MUST BE SUPPLIED TO THE BOARD. 4.AT RANKS, WHETHER ON – STREET OR OFF – STREET, ONLY THE TAXIS THAT CAN BE ACCOMMODATED IN THE DEMARCATED AREA MAY OCCUPY THE RANK, EXCESS VEHICLES MUST HOLD ELSEWHERE AT DESIGNATED HOLDING AREAS. 5.RANK PERMITS OR LETTERS OF AUTHORITY MUST BE PRODUCED IN RESPECT OF ALL RANKS IN MUNICIPAL AREAS, IN PARTICULAR MAJOR TOWNS AND CITIES AND IN PARTICULAR INTER-PROVINCIAL DESTINATIONS. 6.THE ALLOCATION OF ANY ROUTE OR PORTION OF A ROUTE IS SUBJECT TO THE CONDITION THAT IT HAS BEEN APPROVED AND ALLOCATED IN GOOD FAITH AND THAT SUCH ROUTE WILL BE INVALID SHOULD IT TRANSPIRE THAT THE ROUTE OR PORTION THEREOF WILL, OR HAS CAUSED CONFLICT DUE TO IT HAVING BEEN APPROVED BASED ON INCORRECT OR FALSE INFORMATION SUPPLIED TO THE BOARD OR AS A RESULT OF AN ERROR. IN SUCH INSTANCE THE OPERATING LICENCE MUST BE RETURNED TO THE BOARD FOR CORRECTION. 7.THE VEHICLE MUST BE COVERED BY MOTOR VEHICLE INSURANCE AS WELL AS PERSONAL LIABILITY INSURANCE



GAZETTE

REGION: ALL

GAZETTE PRINT DATE : 22 MAY 2015

GAZETTE EXPIRY DATE: 12 JUNE 2015

1) APP0040040	GAZETTE NUMBER: LGKZNG05-2015-MAY
2) M MNTUNGWA ID NO. 5602195758089	
3) PO BOX 407 WINKELSPRUIT KWAZULU-NATAL	
3325	
4) APPLICANT TYPE : BACKLOG CAPTURE	
5) IS STILL TO BE ACQUIRED	
6.1.1.1	<p>ROUTE 1. WEENEN TAXI RANK TO GREYTOWN TAXI RANK</p> <p>TURN RIGHT INTO VALLEY STREET, TURN LEFT INTO BOSHOF STREET, TURN RIGHT INTO ANDRIES PRETORIUS STREET, TURN LEFT ON R74, PROCEED ON R74 TO GREYTOWN, PROCEED ALONG DURBAN STREET, TO GREYTOWN TAXI RANK: OFFLOAD, LOAD AND RETURN ALONG FORWARD ROUTE IN REVERSE</p>
6.1.1.2	<p>ROUTE 7. WEENEN TAXI RANK TO DURBAN TAXI RANK VIA ESTCOURT</p> <p>PROCEED FROM WEENEN TAXI RANK AS TO ESTCOURT, TAKE R103 TO HOSPITAL HILL, TURN LEFT TO N3 PROCEED ON N3 TO DURBAN, TAKE ALICE STREET TAXI RANK OFF-RAMP, FROM N3 PROCEED TO ALICE STREET TAXI RANK, OFFLOAD, LOAD AND RETURN ALONG THE FORWARD ROUTE IN REVERSE.</p>
6.1.1.3	<p>ROUTE 15. WEENEN TAXI RANK TO LADYSMITH</p> <p>TURN RIGHT INTO VALLEY STREET, TURN LEFT INTO BOSHOF STREET, TURN RIGHT INTO ANDRIES PRETORIUS STREET, TURN RIGHT ON R74 PROCEED TO COLENZO AT COLENZO TURN RIGHT ON THE R103 TO LADYSMITH TURN LEFT FROM THE R103 TO N11- NEWCASTLE ROAD, TURN RIGHT TO ALEXANDRA STREET TAXI RANK.</p>



GAZETTE

REGION: ALL

GAZETTE PRINT DATE : 22 MAY 2015

GAZETTE EXPIRY DATE: 12 JUNE 2015

1) APP0040041	GAZETTE NUMBER: LGKZNG05-2015-MAY
2) DD ROOI ID NO. 6803175264085	
3) 10 FIG ROAD WOODLANDS PIETERMARITZBURG KWA-ZULU NATAL 3201	
4) APPLICANT TYPE : BACKLOG CAPTURE	
5) IS STILL TO BE ACQUIRED	
6.1.1.1	<p>ROUTE 1: WOODLANDS INBOUND (FORWARD) FROM(ORIGIN): WOODLANDS TERMINUS - COMMUNITY HALL ROAD (KPR0122) TO (DESTINATION):FREEDOM SQUARE TERMINAL NO.2 OFF CHURCH STREET (KPC0001) OLD MARKET STREET -ADJACENT LIBRARY (KPC0009)</p> <p>ROUTE: COMMUNITY HALL,CEDAR,OTTOS BLUFF,CHOTA MOTALA (OLD GREYTOWN ROAD) TO NORTHDAL HOSPITAL,BHAMBHATHA (GREYTOWN),CHURCH</p> <p>OUTBOUND (RETURN) FROM (ORIGIN): FREEDOM SQUARE TERMINAL NO.2 OFF CHURCH (KPC0001) OLD MARKET STREET ADJACENT LIBRARY (KPC0009) TO (DESTINATION): OLD MARKET,LANGALIBALELE (LONGMARKET) MURPHY,CHURCH,BHAMBATHA (GREYTOWN),OTTOS BLUFF, CEDAR,MELSETTER,COMMUNITY HALL.</p> <p>ALTERNATE ROUTINGS: INBOUND: A. COMMUNITY HALL,CAMPBOR OTTOS BLUFF,SITE 11,RETURN TO OTTOS BLUFF,CHOTA MOTALA(OLD GREYTOWN) TO NORTHDAL HOSPITAL BHAMBATHA(GREYTOWN),CHURCH. B.COMMUNITY HALL CEDAR,OTTOS BLUFF,ROYSTON,MAANING,MASUKLWANA (EAST)CHURCH C.COMMUNITY HALL,CEDAR,OTTOSBLUFF,ROYSTON,MANNING JABU NDLOVU (LOOP) RETIEF,CHURCH D. COMMUNITY HALL,CEDAR OTTOS BLUFF ROYSTON MANNING JABU NDLOVU (LOOP) BOSHOFF, CHURCH.</p> <p>OUTBOUND: A. OLD MARKET,LANGALIBALELE (LONGMARKET) MASUKWANA STREET (EAST) MANNING ROYSTON OTTOS BLUFF,CEDAR,MELSETTER, COMMUNITY HALL B. OLD MARKET,LANGALIBALELE(LONGMARKET),MASUKWANA STREET (EASWT,,MANNING ROYSTON OTTOS BLUFF SITE 11,RETURN TO OTTOS BLUFF CAMPBOR,COMMUNITY HALL.</p> <p>RESTRICTION: BETWEEN OTTOS BLUFF ROAD AND NORTHDAL HOSPITAL,ONLY OFF - LOADING OF PASSENGERS IS PERMITTED.</p> <p>SPECIAL CONDITIONS; NONE DISPUTE AGAINST WOODLANDS; NONE</p>



GAZETTE

REGION: ALL

GAZETTE PRINT DATE : 22 MAY 2015

GAZETTE EXPIRY DATE: 12 JUNE 2015

1)	APP0040042	GAZETTE NUMBER: LGKZNG05-2015-MAY
2)	ED RAMLALL ID NO. 6010225047052	
3)	35 EDWARD STREET VRYHEID KWAZULU NATAL 3100	
4)	APPLICANT TYPE : BACKLOG CAPTURE	
5)	IS STILL TO BE ACQUIRED	
6.1.1.1	<p>ROUTE 15 - JOHANNESBURG ROUTES</p> <p>FROM RAILWAY STATION, TURN RIGHT INTO STRETCH CRESCENT, TO CHURCH STREET, INTO R34 AND TURN RIGHT INTO N11 INTO LAINGSNEK STREET, LEFT INTO JOUBERT STREET, THEN RIGHT AGAIN INTO PIENAAR STREET, IN VOLKRUST, THEN CONTINUE WITH R23 PAST STANDERTON, PASSING GREYLINGSTAD THEN RIGHT TO R51 PASSING BALFOUR TO JOIN N3 PASSING HEIDELBERG TURN LEFT TO M2 WEST, TURN INTO RISSIK STREET, INTO DE VILLIERS, INTO WANDERERS STREET, TAXI RANK IN JOHANNESBURG.</p> <p>RETURN AS PER FORWARD JOURNEY. TARIFFS: AS PER AGREEMENT</p>	
6.1.1.2	<p>ROUTE 8 - FROM VRYHEID PLAZA TAXI RANK TO NONGOMA</p> <p>FROM VRYHEID PLAZA TAXI RANK INTO STRETCH CRESCENT ROAD, TURN LEFT INTO R66, CONTINUE WITH THE SAME ROAD, TURN RIGHT INTO R618, PASS NGOME POLICE STATION THEN TURN RIGHT INTO R66, PROCEED ALONG R66 INTO NONGOMA TAXI RANK AND RETURN.</p> <p>RETURN JOURNEY: SAME AS FORWARD JOURNEY.</p>	
6.1.1.3	<p>ROUTE 7 - VRYHEID PLAZA TAXI RANK TO NEWCASTLE</p> <p>FROM VRYHEID TAXI RANK INTO CHURCH STREET, INTO R33 TURN RIGHT AT BLOOD RIVER, PASS UTRCHT, THEN TURN LEFT INTO R23 THEN TURN RIGHT AND JOINING ALLEN STREET, PROCEED INTO NEWCASTLE TAXI RANK AND RETURN.</p> <p>RETURN JOURNEY: SAME AS FORWARD JOURNEY.</p>	
6.1.1.4	<p>ROUTE 6 - FROM VRYHEID PLAZA TAXI RANK TO MAHLABATHINI</p> <p>FROM PLAZA TAXI RANK INTO CHURCH STREET, INTO R34 CONTINUE WITH THE SAME ROAD TURN LEFT INTO R66 AND CONTINUE WITH R66, THEN TURN RIGHT INTO MAHLABATHINI THEN PROCEED TO MASHONA TAXI RANK AND RETURN.</p> <p>RETURN JOURNEY: SAME AS FORWARD JOURNEY.</p>	



GAZETTE

REGION: ALL

GAZETTE PRINT DATE : 22 MAY 2015

GAZETTE EXPIRY DATE: 12 JUNE 2015

6.1.1.5	<p>ROUTE 5 - FROM VRYHEID PLAZA TO EMPANGENI FROM VRYHEID PLAZA TAXI RANK IN VRYHEID INTO STRETCH CRESCENT, TURN LEFT INTO EAST STREET INTO R34 AND CONTINUE WITH THE SAME ROAD, PASS MELMOTH TURN LEFT TO NKWALINI, CONTINUE THE SAME ROAD AND TURN RIGHT INTO EMPANGENI TAXI RANK AND RETURN.</p> <p>RETURN JOURNEY: SAME AS FORWARD JOURNEY.</p>
6.1.1.6	<p>ROUTE 4 - FROM VRYHEID PLAZA TO DURBAN FROM VRYHEID PLAZA TAXI RANK LEFT INTO EAST STREET INTO R34 AND CONTINUE ALONG R34, PASS MELMOTH JOINING R66, PASS ESHOWE, PASS GINGINDLOVU TILL JOIN N2 PROCEED ALONG N2, PASS BALLITO THEN CONTINUE ALONG THE COAST THEN TURN LEFT INTO UMGENI ROAD AND TURN RIGHT INTO LEOPARD STREET THEN JOIN BEREA ROAD, CONTINUE INTO NEW MARKET TURN INTO OLD FORT ROAD THEN TURN LEFT INTO UMGENI ROAD AGAIN INTO NEW DURBAN STATION TAXI RANK AND RETURN.</p> <p>RETURN JOURNEY: SAME AS FORWARD JOURNEY</p>
6.1.1.7	<p>ROUTE 3 - FROM VRYHEID PLAZA TO PONGOLA FROM VRYHEID PLAZA TAXI RANK INTO STRETCH CRESCENT, TURN LEFT INTO R69, CONTINUE ALONG R69, PASS LOUWSBURG, CONTINUE ALONG R69 THEN TURN LEFT IN N2 AND PROCEED UNTIL REACHING PONGOLA TAXI RANK, AND RETURN.</p> <p>RETURN JOURNEY: SAME AS FORWARD.</p>
6.1.1.8	<p>ROUTE 2 - FROM VRYHEID PLAZA TO PAULPIETTERSBURG FROM VRYHEID PLAZA TAXI RANK INTO STRETCH CRESCENT ROAD, TURN LEFT INTO R69, TURN LEFT INTO P34/4, CONTINUE WITH THE SAME ROAD AND TURN RIGHT INTO PAULPIETTERSBURG TAXI RANK AND RETURN. FROM VRYHEID PLAZA TAXI RANK, INTO CHURCH STREET, TURN RIGHT INTO EMMET STREET, JOIN R33, CONTINUE WITH THE SAME ROAD AND TURN RIGHT INTO PAULPIETTERSBURG TAXI RANK AND RETURN.</p> <p>RETURN JOURNEY: SAME AS FORWARD JOURNEY.</p>



GAZETTE

REGION: ALL

GAZETTE PRINT DATE : 22 MAY 2015

GAZETTE EXPIRY DATE: 12 JUNE 2015

6.1.1.9	<p>ROUTE 1 - FROM VRYHEID PLAZA TAXI RANK TO DUNDEE FROM VRYHEID PLAZA TAXI RANK, TURN RIGHT INTO CHURCH STREET, CONTINUE ALONG CHURCH STREET, JOIN R34 BECOMING R33, INTO AND ALONG R33, TURN RIGHT INTO DUNDEE TAXI RANK AND RETURN.</p> <p>RETURN JOURNEY: SAME AS FORWARD JOURNEY.</p>
6.1.1.1 0	<p>ROUTE 0 CONDITIONS:</p> <ol style="list-style-type: none"> 1. PASSENGERS MAY BE PICKED UP AND / OR SET DOWN ONLY AT DESIGNATED TAXI RANK OR TAXI STOP, WHICH SHALL EXCLUDE BUS STOPS. 2. ON THE IN BOUND TRIP DURBAN, NO PASSENGERS MAY BE PICKED UP EN ROUTE FROM LEAVING VRYHEID, UNTIL REACHING THE DURBAN STATION TAXI RANK. 3. ON THE RETURN TRIP TO VRYHEID, NO PASSENGERS MAY BE SET DOWN UNTIL REACHING VRYHEID. 4. ENTRY OR RANKING ON PRIVATE PROPERTY IS NOT PERMITTED WITHOUT WRITTEN PERMISSION OF THE LANDLORD, A COPY OF WHICH MUST BE SUPPLIED TO THE BOARD. 5. WITHOUT HAVING ENTERED INTO AN AGREEMENT WITH OTHER OPERATOR ON A COMMON ROUTE, AS CONTEMPLATED BY SECTION 88 (2)(B) OF ACT 22 OF 2000, THE PICKING UP OR SETTING DOWN OF PASSENGERS ON SUCH ROUTE IS NOT PERMITTED. A COPY OF SUCH AGREEMENT MUST BE SUPPLIED TO THE BOARD. 6. RANK PERMITS ARE REQUIRED FOR ALL RANKS, IN PARTICULAR FOR: DURBAN, JOHANNESBURG, EMPANGENI, NEWCASTLE AND PONGOLA. 7. PICKING UP OR SETTING DOWN OF PASSENGERS ONLY PERMITTED AT RANKS AND AUTHORISED TAXI STOPS. 8. CHARTER SERVICE TO BE ALLOCATED ONLY TO INDEFINITE OPERATING LICENCES.



GAZETTE

REGION: ALL

GAZETTE PRINT DATE : 22 MAY 2015

GAZETTE EXPIRY DATE: 12 JUNE 2015

1) APP0040043	GAZETTE NUMBER: LGKZNG05-2015-MAY
2) A SINGH ID NO. 6304125137083	
3) 28 LAWNHAVEN AVENUE FOREST HAVEN, PHOENIX KWA-ZULU NATAL 4068	
4) APPLICANT TYPE : BACKLOG CAPTURE	
5) IS STILL TO BE ACQUIRED	
6.1.1.1	1. FROM THE APPROVED TAXI RANK IN DURBAN (CENTENARY ROAD) TO DURBAN NORTH FROM TAXI RANK NO. ON MARKET ROAD. LEFT INTO ALICE STREET, INTO OLD FORT ROAD, LEFT INTO NMR AVENUE, LEFT INTO STANGER STREET INTO M4. INTO NORTHWAY, RIGHT INTO BEACHWAY, LEFT INTO KENSINGTON DRIVE, INTO NEWPORT AVENUE, INTO WILLIAM CAMPBELL DRIVE, LEFT INTO ADDISON DRIVE, AND CONTINUE TO UMHLANGA ROCKS DRIVE. RETURN ALONG ADDISON DRIVE, RIGHT INTO WILLIAM CAMPBELL DRIVE, INTO NEWPORT AVENUE, INTO KENSINGTON DRIVE, RIGHT INTO MARGARET MAYTOM AVENUE AND PROCEED TO UMHLANGA ROCKS DRIVE AND RETURN ALONG APPROVED RANK.
6.1.1.2	2. FROM AN APPROVED TAXI RANK ON BLACKBURN ROAD (RED HILL), ALONG BLACKBURN ROAD, INTO NORTHWAY, LEFT INTO BEACHWAY, LEFT INTO KENSINGTON DRIVE, INTO NEWPORT AVENUE, RIGHT INTO AUBREY DRIVE, LEFT INTO DAVID AVENUE, LEFT INTO BRAEMER AVENUE, RIGHT INTO ARSTRONG AVENUE, AND PROCEED TO LA-LUCIA RANK, OPPOSITE LA-LUCIA MALL FROM LA-LUCIA TAXI RANK INTO ARMSTRONG AVENUE RIGHT IN WILLIAM CAMPBELL DRIVE, LEFT INTO ADDISON DRIVE LEFT INTO UMHLANGA ROCKS DRIVE, LEFT INTO NORTHWAY, INTO N.M.R AVENUE AVENUE, INTO WALNUT ROAD, RIGHT INTO MANSFIELD ROAD, RIGHT INTO MARKET ROAD AND PROCEED TO RANK ON MARKET ROAD, RETURN ROUTE SAME AS 1.
6.1.1.3	3. FROM AN APPROVED TAXI RANK IN TANAGER WAY (UMHLANGA) TO DURBAN INTO TANAGER RIGHT INTO LAGOON DRIVE, RIGHT INTO LIGHTHOUSE ROAD RIGHT INTO UMHLANGA ROCKS DRIVE, LEFT INTO ADDISON DRIVE, PROCEED TO LA-LUCIA TAXI RANK, FROM LA LUCIA TAXI RANK INTO ARMSTRONG AVENUE, LEFT INTO WILLIAM CAMPBELL DRIVE, INTO NEWPORT AVENUE, INTO KENSINGTON DRIVE, RIGHT INTO BEACHWAY, LEFT INTO NORTHWAY, INTO N.M.R AVENUE, INTO WALNUT ROAD, RIGHT INTO ORDINANCE ROAD, INTO LEOPOLD STREET, RIGHT INTO WARWICK AVENUE, INTO MARKET ROAD AND PROCEED TO THE RANK ON CENTENARY ROAD AND RETURN ALONG THE SAME ROUTE.
6.1.1.4	4. FROM AN APPROVED TAXI RANK IN UMHLANGA TO AN APPROVED TAXI RANK IN DURBAN INTO TANAGER WAY, RIGHT INTO LAGOON DRIVE, RIGHT INTO LIGHTHOUSE ROAD, RIGHT INTO UMHLANGA ROCKS DRIVE, LEFT INTO ADDISON DRIVE, LEFT INTO WILLIAM CAMPBELL DRIVE, RIGHT INTO ARMSTRONG AVENUE AND PROCEED TO LA LUCIA TAXI RANK, BACK INTO ARMSTRONG AVENUE AND PROCEED TO LA LUCIA TAXI RANK, BACK INTO ARMSTRONG AVENUE, LEFT INTO BREMAR AVENUE, RIGHT INTO DAVID AVENUE, RIGHT INTO AUBREY DRIVE, LEFT INTO NEWPORT AVENUE, INTO KENSINGTON DRIVE, RIGHT INTO BEACHWAY, RIGHT INTO NORTHWAY, INTO BLACKBURN ROAD, AND LEFT INTO NORTHCOAST ROAD INTO UMGENI ROAD, RIGHT INTO LEOPOLD STREET, RIGHT INTO WARWICK AVENUE AND PROCEED TO THE RANK IN CENTENARY ROAD. RETURN ROUTE.



GAZETTE

REGION: ALL

GAZETTE PRINT DATE : 22 MAY 2015

GAZETTE EXPIRY DATE: 12 JUNE 2015

6.1.1.5	<p>5. FROM AN APPROVED TAXI RANK IN UMHLANGA ROCKS (TANAGER WAY) TO AN APPROVED TAXI RANK IN DURBAN : INTO DURBAN : INTO TANAGER WAY , LEFT INTO LAGOON DRIVE, LEFT INTO NEWLANDS DRIVE , RIGHT INTO PARK DRIVE, LEFT INTO PROTLAND DRIVE , INTO HERALD, LEFT INTO CAMPBELL DRIVE, RIGHT INTO HERRWOOD DRIVE , INTO UMHLANGA ROCKS DRIVE , RIGHT INTO NORTHWAY , INTO BLACK BURN ROAD, LEFT INTO NORTH COAST ROAD, INTO UMGENI ROAD, RIGHT INTO LEOPOLD STREET , RIGHT INTO WARWICK AVENUE, INTO CENTENARY ROAD , TURN RIGHT AND PROCEED TO THE RANK ON CENTENARY ROAD. RETURN ROUTE</p>
6.1.1.6	<p>6. FROM AN APPROVED TAXI RANK IN UMHLANGA ROCKS (TANAGER WAY) TO AN APPROVED TAXI RANK IN DURBAN. INTO TANAGER WAY, RIGHT INTO LAGOON DRIVE, RIGHT INTO LIGHTHOUSE ROADS, LEFT INTO THE M4 , ALONG THE M4 , ALONG THE M4 , INTO STANGER STREET, RIGHT INTO ORDANANCE ROAD , INTO LEOPOLD STREET, RIGHT INTO WARWICK AVENUE , INTO CENTENARY ROAD, TURN RIGHT AND PROCEED TO THE RANK ON CENTENARY ROAD. RETURN ROUTE</p>
6.1.1.7	<p>CONDITIONS/ RESTRICTIONS:</p> <ol style="list-style-type: none"> 1.PASSENGERS MAY BE PICKED UP AND/OR SET DOWN ONLY AT DESIGNATED TAXI RANK OR TAXI STOP, WHICH SHALL EXCLUDE BUS STOPS. 2.ENTRY OR RANKING ON PRIVATE PROPERTY IS NOT PERMITTED WITHOUT WRITTEN PERMISSION OF THE LANDLORD, A COPY OF WHICH MUST BE SUPPLIED TO THE BOARD. 3.WITHOUT HAVING ENTERED INTO AN AGREEMENT WITH OTHER OPERATORS ON A COMMON ROUTE, AS CONTEMPLATED BY SECTION 88(2)(B) OF ACT 22 OF 2000, THE PICKING UP OR SETTING DOWN OF PASSENGERS ON SUCH ROUTE IS NOT PERMITTED. A COPY OF SUCH AGREEMENT MUST BE SUPPLIED TO THE BOARD. 4.AT RANKS, WHETHER ON – STREET OR OFF – STREET, ONLY THE TAXIS THAT CAN BE ACCOMMODATED IN THE DEMARCATED AREA MAY OCCUPY THE RANK, EXCESS VEHICLES MUST HOLD ELSEWHERE AT DESIGNATED HOLDING AREAS. 5.RANK PERMITS OR LETTERS OF AUTHORITY MUST BE PRODUCED IN RESPECT OF ALL RANKS IN MUNICIPAL AREAS, IN PARTICULAR MAJOR TOWNS AND CITIES AND IN PARTICULAR INTER-PROVINCIAL DESTINATIONS. 6.THE ALLOCATION OF ANY ROUTE OR PORTION OF A ROUTE IS SUBJECT TO THE CONDITION THAT IT HAS BEEN APPROVED AND ALLOCATED IN GOOD FAITH AND THAT SUCH ROUTE WILL BE INVALID SHOULD IT TRANSPIRE THAT THE ROUTE OR PORTION THEREOF WILL, OR HAS CAUSED CONFLICT DUE TO IT HAVING BEEN APPROVED BASED ON INCORRECT OR FALSE INFORMATION SUPPLIED TO THE BOARD OR AS A RESULT OF AN ERROR. IN SUCH INSTANCE THE OPERATING LICENCE MUST BE RETURNED TO THE BOARD FOR CORRECTION. 7.THE VEHICLE MUST BE COVERED BY MOTOR VEHICLE INSURANCE AS WELL AS PERSONAL LIABILITY INSURANCE



GAZETTE

REGION: ALL

GAZETTE PRINT DATE : 22 MAY 2015

GAZETTE EXPIRY DATE: 12 JUNE 2015

1) APP0040044	GAZETTE NUMBER: LGKZNG05-2015-MAY
2) MC HLONGWANE ID NO. 5806165871083	
3) BB 516 UMLAZI UMLAZI T/SHIP KWA-ZULU NATAL 4036	
4) APPLICANT TYPE : BACKLOG CAPTURE	
5) IS STILL TO BE ACQUIRED	
6.1.1.1	<p>1.2 FROM MTWALUME TAXI RANK TO PORT SHEPSTONE ALONG OLD MAIN ROAD PORT SHEPSTONE AND HIBBERDENE LEFT TURN INTO HIBBERDENE SPAR TAXI RANK DROP AND PICK UP LEFT TURN INTO PORT SHEPSTONE OLD MAIN ROAD ALONG RIGHT TURN INTO BAISLY STREET RIGHT TURN INTO CONNOR STREET ALONG LEFT TURN INTO REYNOLD STREET ALONG LEFT TURN INTO NELSON MANDELA AVENUE ALONG RIGHT TURN INTO PORT SHEPSTONE TAXI RANK.</p> <p>-OR-</p> <p>ALONG OLD MAIN ROAD, RIGHT TURN INTO ANGLICAN CHURCH ROAD ALONG LEFT TURN INTO NELSON MANDELA AVENUE ALONG RIGHT TURN INTO PORT SHEPSTONE TAXI RANK OR ALONG MARBURGH ROAD INTO FACTORIES DROP AND PICK BACK INTO PORT SHEPSTONETAXI RANK.</p>
6.1.1.2	<p>1.3 FROM MTWALUME TAXI RANK TO UMZINTO ALONG OLD MAIN ROAD UMZINTO RIGHT TURN INTO MTWALUME STATION NO.79, LEFT TURN INTO N2 FREEWAY LEFT TURN INTO IFABA BEACH NO.84 DROP AND PICK UP BACK TO N2 FREEWAY ALONG LEFT TURN INTO PARK RYNIE UMZINTO 104 ALONG WEST OF PARK RYNIE TO UMZINTO, RIGHT TURN INTO UMZINTO ALONG LEFT TURN INTO UMZINTO TAXI RANK.</p> <p>-OR-</p> <p>FROM MTWALUME TAXI RANK LEFT TURN INTO UMZINTO OLD MAIN ROAD ALONG LEFT TURN INTO ESPERANZA MAIN ROAD TO UMZINTO ALONG RIGHT INTO UMZINTO MAIN ROAD ALONG RIGHT TURN INTO UMZINTO TAXI RANK OR RIGHT TURN INTO PARK RYNIE OLD MAIN ROAD ALONG SCOTTBURGH HOSPITAL RIGHT TURN INTO SCOTTBURGH HOSPITAL RIGHT TURN INTO SCOTTBURGH TAXI RANK DROP OFF OR ALONG PENNINGTON DROP OFF RENISHAW STATION BACK TO UMZINTO TAXI RANK.</p> <p>RETURN JOURNEY ALONG MAIN ROAD UMZINTO LEFT TURN INTO PARK RYNIE ROAD RIGHT TURN INTO N2 FREEWAY ALONG LEFT TURN INTO IFABA BEACH 84 DROP BACK INTO N2 FREEWAY LEFT TURN INTO UMZUMBE RIGHT TURN ALONG MTWALUME 79 LEFT TURN INTO PORT SHEPSTONE OLD MAIN ROAD ALONG RIGHT TURN INTO MTWALUME TAXI RANK.</p> <p>-OR-</p> <p>RETURN FROM UMZINTO TAXI RANK ALONG MAIN ROAD RIGHT TURN INTO HIBBERDENE OLD MAIN ROAD ALONG RIGHT TURN MTWALUME TAXI RANK.</p>
6.1.1.3	<p>1.4 LOCAL ROUTES ALONG MTWALUME TAXI RANK TO HIBBERDENE LEFT TURN INTO UMZINTO OLD MAIN ROAD, RIGHT TURN INTO MTWALUME STATION 79 RIGHT TURN INTO N2 FREEWAY ALONG LEFT TURN INTO HIBBERDENE SPAR TAXI RANK.</p>



GAZETTE

REGION: ALL

GAZETTE PRINT DATE : 22 MAY 2015

GAZETTE EXPIRY DATE: 12 JUNE 2015

6.1.1.4	<p>1.7 FROM MTWALUME TAXI RANK TO UNZUMBE ALONG ISIPOFU ROAD P73 ALONG LEFT TURN INTO PEAKSTONE D895 ALONG LEFT TURN MSWILILI D946 ALONG RETURN FROM KWHLONGWA STORE STORE PICK AND DROP BACK TO MORRISONS CLINIC TAXI RANK D949 LEFT TURN INTO ETSHENI D950 PICK AND DROP ALONG KWHLONGWA TRIBAL AUTHORITY TO HIBBERDENE.</p> <p>-OR-</p> <p>ALONG KWHLONGWA TRIBAL AUTHORITY ROAD RIGHT TURN INTO PORT SHEPSTONE OLD MAIN ROAD RIGHT TURN INTO BAISSLY STREET ALONG LEFT TURN INTO CONNOR STREET ALONG RIGHT TURN TO REYNOLD STREET ALONG LEFT TURN TO PORT SHEPSTONE TAXI RANK.</p> <p>RETURN JOURNEY USE THE SAME ROUTES AS ABOVE. ALL LOCAL ROUTES DROP AND PICK UPS.</p>
6.1.1.5	<p>1. FORWARD JOURNEY :MTWALUME TO DURBAN FROM MTWALUME TAXI RANK, TURTON, ALONG ISIPOFU ROAD UP-TO THE N2 ALONG THE N2, INTO M4 (ALBERT LUTHULI FREEWAY), LEFT INTO MOORE ROAD OFF -RAMP, RIGHT INTO WARWICK AVENUE, LEFT INTO ETNA LANE AND PROCEED TO AN APPROVED TAXI RANK AT THE CORNER OF CANONGATE ROAD AND WARWICK AVENUE AND RETURN AS PER 1.1.</p> <p>RETURN JOURNEY</p> <p>1.1. FROM AN APPROVED TAXI RANK AT THE CORNER OF WARWICK AVENUE AND CAONGATE ROAD, LEFT INTO WARWICK AVENUE, RIGHT INTO ALICE STREET, RIGHT INTO MARKET ROAD, LEFT INTO MOORE ROAD, INTO M4 (ALBERT LUTHULI FREEWAY) ALONG THE M4, INTO THE M2 AND PROCEED AS DESCRIBED IN 1, TO THE MTWALUME TAXI RANK.</p>
6.1.1.6	<p>2. FROM MTWALUME TAXI RANK TO PORT SHEPSTONE</p> <p>FORWARD JOURNEY FROM MTWALUME TAXI RANK, ALONG ISIPOFU ROAD TO OLD MAIN ROAD (PORT SHEPSTONE AND HIBBERDENE) LEFT INTO HIBBERDENE SPAR TAXI RANK (DROP AND PICK UP) LEFT INTO PORT SHEPSTONE OLD MAIN ROAD, TURN RIGHT INTO BAISSLY STREET, RIGHT INTO CONNOR STREET, LEFT INTO REYNOLD STREET, LEFT INTO NELSON MANDELA AVENUE, RIGHT INTO PORT SHEPSTONE TAXI RANK.</p> <p>OR</p> <p>ALONG MAIN ROAD, RIGHT INTO ANGLICAN CHURCH ROAD, LEFT INTO NELSON MANDELA AVENUE, RIGHT INTO PORT SHEPSTONE TAXI RANK.</p> <p>OR</p> <p>ALONG MARBURGH ROAD INTO INDUSTRIAL AREA, DROP AND PICK AND RETURN INTO PORT SHEPSTONE TAXI RANK ALONG THE SAME ROUTE.</p> <p>RETURN JOURNEY ALONG NELSON MANDELA AVENUE RIGHT INTO REYNOLD STREET, LEFT INTO ACKEN STREET LEFT INTO DURBAN OLD MAIN ROAD TO HIBBERDENE AND INTO ISIPOFU OLD MAIN ROAD TO UMZUMBE MAGISTERIAL DISTRICT COURT AT TURTON INTO MTWALUME TAXI RANK.</p> <p>OR</p> <p>LEFT INTO ISIPOFU ROAD TO MABHELENI SHAYA MOYA TAXI RANK, DROP AND PICK UP, AND RETURN TO MTWALUME TAXI RANK.</p> <p>OR</p> <p>FROM MTWALUME TAXI RANK ALONG KWHLONGWA TRIBAL AUTHORITY ROAD, RIGHT INTO PORT SHEPSTONE OLD MAIN ROAD, RIGHT INTO BAISSLY STREET, LEFT INTO CONNOR STREET ALONG RIGHT INTO REYNOLD STREET INTO PORT SHEPSTONE TAXI RANK AND RETURN ALONG SAME ROUTE INTO REVERSE.</p>

**GAZETTE**

REGION: ALL

GAZETTE PRINT DATE : 22 MAY 2015

GAZETTE EXPIRY DATE: 12 JUNE 2015

6.1.1.7	<p>FROM MTWALUME TAXI RANK TO UMZINTO FORWARD FROM MTWALUME TAXI RANK ALONG ISIPOFU OLD MAIN ROAD TO UMZINTO, RIGHT INTO MTWALUME STATION, NO 79, LEFT INTO N2 FREEWAY, LEFT INTO IFABA BEACH, NO R84 (DROP AND PICK UP) AND RETURN TO N2 FREEWAY, ALONG N2, LEFT INTO PARK RYNIE AND PROCEED TO UMZINTO ALONG R104 WEST, RIGHT INTO UMZINTO AND PROCEED TO UMZINTO TAXI RANK.</p> <p>OR</p> <p>FROM MTWALUME TAXI RANK</p> <p>LEFT INTO AND ALONG UMZINTO OLD MAIN ROAD, LEFT INTO ESPERANZA MAIN ROAD TO UMZINTO, RIGHT INTO UMZINTO MAIN ROAD AND PROCEED RIGHT INTO UMZINTO TAXI RANK.</p> <p>OR</p> <p>RIGHT INTO PARK RYNIE OLD MAIN ROAD AND PROCEED TO SCOTTBURGH HOSPITAL, RIGHT TURN INTO SCOTTBURGH TAXI RANK, DROP OFF, AND PROCEED ALONG THE SAME ROUTE TO UMZINTO.</p> <p>RETURN JOURNEY: ALONG MAIN ROAD, R104 FROM UMZINTO, LEFT INTO PARK RYNIE ROAD RIGHT INTO N2 FREEWAY, LEFT INTO IFABA BEACH, R84 DROP AND RETURN INTO N2 FREEWAY, LEFT INTO UMZUMBE RIGHT TURN ALONG MTWALUME WEST SIDE OF MTWALUME R79 LEFT INTO PORT SHESPTONE OLD MAIN ROAD ALONG ISIPOFU ROAD, RIGHT INTO MTWALUME TAXI RANK.</p> <p>OR</p> <p>RETURN FROM UMZINTO TAXI RANK ALONG MAIN ROAD RIGHT TURN INTO HIBBERDENE OLD MAIN RIGHT INTO MTWALUME TAXI RANK.</p>
---------	--



GAZETTE

REGION: ALL

GAZETTE PRINT DATE : 22 MAY 2015

GAZETTE EXPIRY DATE: 12 JUNE 2015

<p>1) APP0040045</p> <p>2) MC CELE ID NO. 6803095692084</p> <p>3) P.O. BOX 659 HLABISA KWA-ZULU NATAL 3937</p> <p>4) APPLICANT TYPE : BACKLOG CAPTURE</p> <p>5) 1 x 13 (SEATED) 0 (STANDING)</p>		GAZETTE NUMBER: LGKZNG05-2015-MAY
6.1.1.1	1.FROM HLABISA TAXI RANK TO MTUBATUBA	
	FROM HLABISA TAXI RANK TURN RIGHT TO R618 PROCEED TO MTUBATUBA AND TURN RIGHT ON TO JOHN ROSS HIGH WAY TO THE TAXI AT MTUBATUBA, LOAD RETURN.	
6.1.1.2	2.FROM HLABISA TO EMPANGENI	
	FROM HLABISA TO EMPANGENI TURN RIGHT ON TO R168. PROCEED STRAIGHT TO THE CROSS ROAD AT NKODIBE, TURN RIGHT ON TO N2, PROCEED STRAIGHT, TURN RIGHT ON TO D249 TO ENSELENI DROP THE PASSENGERS THEN PROCEED WITH P517 AND TURN RIGHT ON TO N2, PROCEED AND TURN RIGHT ON TO R102, PROCEED TURN TO TURNER-ROAD AND PROCEED TO B / RANK AT EMPANGENI LOAD AND RETURN.	
6.1.1.3	3.1 FROM HLABISA TO DURBAN	
	FROM HLABISA TO DURBAN, TURN ON TO R618, PROCEED TO NKOBIDE CROSSES, TURN RIGHT ON TO N2 PROCEED STRAIGHT AND TURN LEFT ON TO M4. PROCEED AND TURN RIGHT TO ARGYLE STREET. PROCEED TURN LEFT ON TO UMGENI ROAD, PROCEED AND TURN RIGHT ON TO LEOPOLD STREET AND TURN RIGHT ON TO WAWICK AVENUE, PROCEED AND TURN RIGHT ON TO ALLICE STREET, PROCEED STRAIGHT TO JOIN UMGENI ROAD TO A TAXI RANK AT DURBAN STATION, LOAD AND RETURN.	
	3.2 FROM HLABISA TO DURBAN	
	FROM HLABISA TO DURBAN TURN RIGHT ON TO R618. PROCEED AND NKOBIDE CROSSES AND TURN RIGHT ON TO N2. PROCEED AND TURN RIGHT TO R102, PROCEED STRAIGHT AND TURN LEFT AT MTHUNZINI FILLING STATION, TURN RIGHT AND JOIN N2 FREE WAY AT MTHUNZINI PLAZA, PROCEED AND TURN LEFT ON TO M4, PROCEED AS MENTIONED ON NO4 TO A TAXI RANK AT DURBAN STATION LOAD AND RETURN.	

**GAZETTE**

REGION: ALL

GAZETTE PRINT DATE : 22 MAY 2015

GAZETTE EXPIRY DATE: 12 JUNE 2015

6.1.1.4	<p>4. FROM HLABISA TO NONGOMA</p> <p>FROM HLABISA TO NONGOMA TURN LEFT ON TO P235? 2 PROCEED STRAIGHT TO NONGOMA TAXI RANK LOAD AND RETURN.</p>
6.1.1.5	<p>CONDITIONS / RESTRICTIONS</p> <ol style="list-style-type: none"> 1.PASSENGERS MAY BE PICKED UP AND OR SET DOWN ONLY AT DESIGNATED TAXI RANK OR TAXI STOP, WHICH SHALL EXCLUDE BUS STOP. 2.ENTRY OR RANKING ON PRIVATE PROPERTY IS NOT PERMITTED WITHOUT PERMISSION OF THE LANDLORD, A COPY OF WHICH MUST BE SUPPLIED TO THE BOARD BEFORE ISSUE OPERATING LICENCE. 3.WITHOUT HAVING ENTERED INTO AN AGREEMENT WITH OTHER OPERATORS ON A COMMON ROUTE, AS CONTEMPLATED BY SECTION 88 (2) (B) OF ACT 22 OF 2000, THE PICKING UP OR SETTING DOWN OF PASSENGERS ON SUCH ROUTE IS NOT PERMITTED. A COPY OF SUCH AGREEMENT MUST BE SUPPLIED TO THE BOARD. 4.AT RANKS, WHETHER ON STREET OR OFF-STREET, ONLY THE TAXIS THAT CAN BE ACCOMMODATED IN THE DERMARCATED AREA MAY OCCUPY THE RANK, EXCESS VEHICLES MUST HOLD ELSEWHERE AT DESIGNATED HOLDING AREAS. 5.RANK PERMITS OR LETTERS OF AUTHORITY MUST BE PRODUCED IN RESPECT OF ALL RANKS IN MUNICIPAL AREAS, IN PARTICULAR MAJOR TOWNS AND CITIES. 6.THE ALLOCATION OF ANY ROUTE OR PORTION OF A ROUTE IS SUBJECT TO THE CONDITION THAT IT HAS BEEN APPROVED AND ALLOCATED IN GOOD FAITH AND THAT SUCH ROUTE WILL BE INVALID SHOULD IT TRANSPIRE THAT THE ROUTE OR PORTION THEREFORE WILL, OR HAS CAUSED CONFLICT DUE TO IT HAVING BEEN APPROVED BASED ON INCORRECT OR FALSE INFORMATION SUPPLIED TO THE BOARD OR AS A RESULT OF AN ERROR. IN SUCH INSTANCE THE OPERATION LICENSE MUST BE RETURNED TO THE BOARD FOR CORRECTION. 7.THE VEHICLES MUST BE COVERED BY MOTOR VEHICLE INSURANCE AS WELL AS PERSONAL LIABILITY INSURANCE.



GAZETTE

REGION: ALL

GAZETTE PRINT DATE : 22 MAY 2015

GAZETTE EXPIRY DATE: 12 JUNE 2015

1) APP0040046	GAZETTE NUMBER: LGKZNG05-2015-MAY
2) J T MTHEMBU ID NO. 7101075445089	
3) P OBOX 659 HLABISA	
KWA-ZULU NATAL 3937	
4) APPLICANT TYPE : BACKLOG CAPTURE	
5) 1 x 15 (SEATED) 0 (STANDING)	
6.1.1.1	<p>1.FROM HLABISA TAXI RANK TO MTUBATUBA</p> <p>FROM HLABISA TAXI RANK TURN RIGHT TO R618 PROCEED TO MTUBATUBA AND TURN RIGHT ON TO JOHN ROSS HIGH WAY TO THE TAXI AT MTUBATUBA, LOAD RETURN.</p>
6.1.1.2	<p>2.FROM HLABISA TO EMPANGENI</p> <p>FROM HLABISA TO EMPANGENI TURN RIGHT ON TO R168. PROCEED STRAIGHT TO THE CROSS ROAD AT NKODIBE, TURN RIGHT ON TO N2, PROCEED STRAIGHT, TURN RIGHT ON TO D249 TO ENSELENI DROP THE PASSENGERS THEN PROCEED WITH P517 AND TURN RIGHT ON TO N2, PROCEED AND TURN RIGHT ON TO R102, PROCEED TURN TO TURNER-ROAD AND PROCEED TO B / RANK AT EMPANGENI LOAD AND RETURN.</p>
6.1.1.3	<p>3.1 FROM HLABISA TO DURBAN</p> <p>FROM HLABISA TO DURBAN, TURN ON TO R618, PROCEED TO NKOBIIDE CROSSES, TURN RIGHT ON TO N2 PROCEED STRAIGHT AND TURN LEFT ON TO M4. PROCEED AND TURN RIGHT TO ARGYLE STREET. PROCEED TURN LEFT ON TO UMGENI ROAD, PROCEED AND TURN RIGHT ON TO LEOPOLD STREET AND TURN RIGHT ON TO WAWICK AVENUE, PROCEED AND TURN RIGHT ON TO ALLICE STREET, PROCEED STRAIGHT TO JOIN UMGENI ROAD TO A TAXI RANK AT DURBAN STATION, LOAD AND RETURN.</p> <p>3.2 FROM HLABISA TO DURBAN</p> <p>FROM HLABISA TO DURBAN TURN RIGHT ON TO R618. PROCEED AND NKOBIIDE CROSSES AND TURN RIGHT ON TO N2. PROCEED AND TURN RIGHT TO R102, PROCEED STRAIGHT AND TURN LEFT AT MTHUNZINI FILLING STATION, TURN RIGHT AND JOIN N2 FREE WAY AT MTHUNZINI PLAZA, PROCEED AND TURN LEFT ON TO M4, PROCEED AS MENTIONED ON NO4 TO A TAXI RANK AT DURBAN STATION LOAD AND RETURN.</p>



GAZETTE

REGION: ALL

GAZETTE PRINT DATE : 22 MAY 2015

GAZETTE EXPIRY DATE: 12 JUNE 2015

6.1.1.4	<p>4. FROM HLABISA TO NONGOMA</p> <p>FROM HLABISA TO NONGOMA TURN LEFT ON TO P235? 2 PROCEED STRAIGHT TO NONGOMA TAXI RANK LOAD AND RETURN.</p>
6.1.1.5	<p>CONDITIONS / RESTRICTIONS</p> <ol style="list-style-type: none"> 1.PASSENGERS MAY BE PICKED UP AND OR SET DOWN ONLY AT DESIGNATED TAXI RANK OR TAXI STOP, WHICH SHALL EXCLUDE BUS STOP. 2.ENTRY OR RANKING ON PRIVATE PROPERTY IS NOT PERMITTED WITHOUT PERMISSION OF THE LANDLORD, A COPY OF WHICH MUST BE SUPPLIED TO THE BOARD BEFORE ISSUE OPERATING LICENCE. 3.WITHOUT HAVING ENTERED INTO AN AGREEMENT WITH OTHER OPERATORS ON A COMMON ROUTE, AS CONTEMPLATED BY SECTION 88 (2) (B) OF ACT 22 OF 2000, THE PICKING UP OR SETTING DOWN OF PASSENGERS ON SUCH ROUTE IS NOT PERMITTED. A COPY OF SUCH AGREEMENT MUST BE SUPPLIED TO THE BOARD. 4.AT RANKS, WHETHER ON STREET OR OFF-STREET, ONLY THE TAXIS THAT CAN BE ACCOMMODATED IN THE DERMARCATED AREA MAY OCCUPY THE RANK, EXCESS VEHICLES MUST HOLD ELSEWHERE AT DESIGNATED HOLDING AREAS. 5.RANK PERMITS OR LETTERS OF AUTHORITY MUST BE PRODUCED IN RESPECT OF ALL RANKS IN MUNICIPAL AREAS, IN PARTICULAR MAJOR TOWNS AND CITIES. 6.THE ALLOCATION OF ANY ROUTE OR PORTION OF A ROUTE IS SUBJECT TO THE CONDITION THAT IT HAS BEEN APPROVED AND ALLOCATED IN GOOD FAITH AND THAT SUCH ROUTE WILL BE INVALID SHOULD IT TRANSPIRE THAT THE ROUTE OR PORTION THEREFORE WILL, OR HAS CAUSED CONFLICT DUE TO IT HAVING BEEN APPROVED BASED ON INCORRECT OR FALSE INFORMATION SUPPLIED TO THE BOARD OR AS A RESULT OF AN ERROR. IN SUCH INSTANCE THE OPERARTION LICENSE MUST BE RETURNED TO THE BOARD FOR CORRECTION. 7.THE VEHICLES MUST BE COVERED BY MOTOR VEHICLE INSURANCE AS WELL AS PERSONAL LIABILITY INSURANCE.



GAZETTE

REGION: ALL

GAZETTE PRINT DATE : 22 MAY 2015

GAZETTE EXPIRY DATE: 12 JUNE 2015

1)	APP0040048	GAZETTE NUMBER: LGKZNG05-2015-MAY
2)	LB MAKHAYE ID NO. 6601055489081	
3)	P O BOX 1083 HOWICK KWAZULU NATAL 3290	
4)	APPLICANT TYPE : BACKLOG CAPTURE	
5)	IS STILL TO BE ACQUIRED	
6.1.1.1	<p>ROUTE 2</p> <p>2. CITY TO MITCHELL PARK (MORNINGSIDE & BEREA):</p> <p>FROM RANK 115 IN PINE STREET, TURN LEFT INTO GARDINER STREET, TURN RIGHT INTO SMITH STREET THEN RIGHT INTO FIELD STREET, INTO ALBERT STREET PROCEED INTO (R102) UMGENI ROAD, PICK UP AND DROP OFF AT DURBAN RAILWAY STATION, THEN TURN LEFT INTO KENT ROAD, PICK UP AND DROP OFF AT GAME CITY, PROCEED LEFT INTO 1ST AVENUE, RIGHT INTO OSBORNE ROAD TO MITCHELL CIRCLE, PROCEED INTO FLORIDA ROAD, PICK UP AND DROP OFF EN-ROUTE, THEN TURN LEFT INTO MUSGRAVE ROAD, PICK UP AND DROP OFF ALONG THE ROUTE AND AT MUSGRAVE CENTRE, PROCEED AND TURN LEFT INTO (M13) BEREA ROAD NORTH, PICK UP AND DROP OFF, THEN TURN RIGHT INTO BOTANIC GARDENS ROAD, TURN LEFT INTO (M13), BEREA ROAD, PICK UP AND DROP OFF AT BEREA CENTRE AND ALONG BEREA ROAD, PROCEED INTO WEST STREET AND DROPPING OFF ONLY UP TO ALIWAL STREET, LEFT INTO ALIWAL STREET, LEFT INTO PINE STREET TO THE STARTING POINT, RANK 115.</p>	
6.1.1.2	<p>ROUTE 3</p> <p>3. (I) CITY TO KENSINGTON HEIGHTS (MORNINGSIDE):</p> <p>FROM RANK 115 IN PINE STREET, TURN LEFT INTO GARDINER STREET, THEN RIGHT INTO SMITH STREET, THEN RIGHT INTO FIELD STREET, THEN PROCEED INTO ALBERT STREET, THEN PROCEED RIGHT INTO 1ST AVENUE, PICK UP AND DROP OFF, PROCEED TO MITCHEL CIRCLE, RIGHT INTO WINDERMERE ROAD, PICK UP AND DROP OFF, LEFT INTO GOODWIN DRIVE, RIGHT INTO BURNMAN DRIVE, PROCEED INTO ST. MATHIAS ROAD, PICK UP AND DROP OFF, THEN TURN LEFT INTO (R102) UMGENI ROAD, THEN TURN LEFT INTO SALISBURY ROAD, THEN RIGHT INTO ST. MATHIAS ROAD AND BURNMAN DRIVE, LEFT INTO GOODWILL DRIVE, THEN RIGHT INTO TREMATON DRIVE, PICK UP AND DROP OFF, THEN TURN RIGHT INTO BURNMAN DRIVE TO KENSINGTON HEIGHTS, PICK UP AND DROP OFF, THEN TURN LEFT INTO NORTHRIDGE ROAD, THEN TURN LEFT INTO VALLEY VIEW ROAD AND TURN LEFT INTO TREMATON DRIVE, PROCEED ALONG THE SAME ROUTE BACK TO CITY TILL EPSOM ROAD RIGHT INTO UMGENI ROAD, INTO SOLDIERS WAY AND PROCEED AS PER ROUTE 1 TO PINE STREET TAXI RANK 115.</p> <p>3. (II) CITY TO KENSINGTON HEIGHTS (VIA STAMFORD HILL ROAD):</p> <p>FROM RANK 115 IN PINE STREET, PROCEED AND FOLLOW ROUTE 3(I) UP TO 1ST AVENUE, THEN INTO STAMFORD HILL ROAD AND THEN PICK UP AND DROP OFF ALONG THE WAY AND THEN PROCEED INTO PERCY OSBORNE ROAD, PICK UP AND DROP OFF THEN CROSS GOBLE ROAD, PICK UP AND DROP OFF AT LICENSING OFFICE BUREAU AND THE PROCEED AND TURN LEFT INTO ARNERLEY ROAD AND TURN LEFT INTO WINDERMERE ROAD, TURN RIGHT INTO TREMATON DRIVE AND FOLLOW ROUTE 3.(I) ALL THE WAY TO KENSINGTON HEIGHTS AND OPERATE AS PER ROUTE 3. (I) ALL THE WAY BACK TO CITY CENTRE TILL EPSOM ROAD THEN PROCEED ACCORDING TO ROUTE (1) TO CITY CENTRE, PINE STREET TAXI RANK 115.</p>	



GAZETTE

REGION: ALL

GAZETTE PRINT DATE : 22 MAY 2015

GAZETTE EXPIRY DATE: 12 JUNE 2015

6.1.1.3 ROUTE4

4.1 CITY TO TOLLGATE (GLENWOOD & BEREA):

FROM TAXI RANK 115 IN PINE STREET, TURN LEFT INTO GARDINER STREET, THEN TURN RIGHT INTO SMITH STREET TO PICK UP, THEN LEFT TO SYDNEY ROAD, PICK UP AND DROP OFF, THEN RIGHT INTO (M11) MOORE ROAD, PICK UP AND DROP OFF, THEN TURN LEFT INTO BRAND ROAD, PICK UP AND DROP OFF AT DAVENPORT CENTRE, THEN PROCEED AND TURN RIGHT INTO MCDONALD ROAD, THEN TURN RIGHT INTO CHELMSFORD ROAD, PICK UP AND DROP OFF, THEN TURN LEFT INTO CLARK ROAD, PICK UP AND DROP OFF, THEN TURN LEFT INTO SOUTH RIDGE ROAD (ENTRY OR RANKING ON PRIVATE PROPERTY IS NOT PERMITTED WITHOUT THE WRITTEN PERMISSION OF THE LANDLORD, A COPY OF WHICH MUST BE SUPPLIED TO BOARD), TURN RIGHT INTO ENTABENI HOSPITAL TO PICK UP AND DROP OFF FROM ENTABENI HOSPITAL (ENTRY OR RANKING ON PRIVATE PROPERTY IS NOT PERMITTED WITHOUT THE WRITTEN PERMISSION OF THE LANDLORD, A COPY OF WHICH MUST BE SUPPLIED TO THE BOARD), TURN LEFT INTO SOUTH RIDGE ROAD, RIGHT INTO CLARK ROAD, LEFT INTO CHELMSFORD ROAD, RIGHT INTO MOORE ROAD, LEFT INTO UMBILO ROAD, RIGHT INTO BEREA ROAD, PROCEED TO AND ALONG WEST STREET, OFF-LOADING ONLY, TURN LEFT INTO ALI WAL STREET, LEFT INTO PINE STREET INTO TAXI RANK 115 .

4.1.1. ALTERNATIVE RETURN ROUTE

FROM ENTABENI HOSPITAL PICK UP AND TURN LEFT INTO SOUTH RIDGE ROAD, TURN RIGHT INTO CLARK ROAD, TURN RIGHT INTO CHELMSFORD ROAD, TO PICK UP AT ST AUGUSTINE HOSPITAL AND EN-ROUTE TURN LEFT INTO MCDONALD ROAD, PICK UP AND DROP OFF, TURN LEFT INTO BRAND ROAD TO PICK UP AND DROP OFF AT DAVENPORT CENTRE, TURN RIGHT INTO MOORE ROAD, PICK UP AND DROP OFF, LEFT INTO UMBILO ROAD, RIGHT INTO BEREA ROAD, PROCEED TO WEST STREET, OFF-LOADING ONLY, TURN LEFT INTO ALI WAL STREET, LEFT INTO PINE STREET TO TAXI RANK 115.

4.2 CITY TO TOLLGATE (GLENWOOD & BEREA):

ALTERNATIVE

FROM APPROVED TAXI RANK 115 IN PINE STREET PROCEED TILL MOORE AS PER ROUTE 4.1 THEN PROCEED ALONG MOORE ROAD, PICK UP AND DROP OFF AT BUXTON CENTRE (GLENWOOD VILLAGE) THEN TURN LEFT INTO CHELMSFORD ROAD, PICK UP AND DROP OFF AT ST AUGUSTINE HOSPITAL, THEN TURN RIGHT INTO CLARK ROAD, LEFT INTO SOUTH RIDGE ROAD, RIGHT INTO ENTABENI HOSPITAL TO PICK UP AND DROP OFF FROM ENTABENI HOSPITAL AND PROCEED AS PER ROUTE 4.1. ALL THE WAY TO UMBILO ROAD, PICK UP AND DROP OFF, TURN RIGHT INTO BEREA ROAD, PROCEED TO WEST STREET, OFF-LOADING ONLY, LEFT INTO ALI WAL STREET, TURN LEFT INTO PINE STREET AND PROCEED TO RANK 115.



GAZETTE

REGION: ALL

GAZETTE PRINT DATE : 22 MAY 2015

GAZETTE EXPIRY DATE: 12 JUNE 2015

1)	APP0040050	GAZETTE NUMBER: LGKZNG05-2015-MAY
2)	BR NCUBE ID NO. 5508285560089	
3)	356 ADAMS MISSION, DURBAN KWA ZULU NATAL	
	4100	
4)	APPLICANT TYPE : BACKLOG CAPTURE	
5)	IS STILL TO BE ACQUIRED	
6.1.1.1	1. ILLOVU TOWNSHIP: FROM CONDEV, RAINBOW PARK, ILLOVU TOWNSHIP ON ROUTE R603 IN TOWNSHIP SECTION A, B AND C AND PHASE 1- 5 ALL ALONG APPROVED EXISTING UNNAMED ROAD WITHIN ILLOVU TOWNSHIP AND LEFT R603, SHOSI, TO JUNCTION WITH ROAD P242 RIGHT P242 WOODHOUSE TO ITS JUNCTION WITH P197 (OLD NORTH COAST ROAD).	
6.1.1.2	2. MSAHWENI: ADAMS MISSION RESERVE ON D1058, TO THOYANA RESERVE BANK, ALONG ROAD D1058 EKUZAMENI STORE, TO ITS JUNCTION WITH P242, RIGHT P242 WOODHOUSE, TO ITS JUNCTION WITH ROAD P197 –1.	
6.1.1.3	3. ENKANYISWENI : FROM OLD DIPPING TANK ADAMS MISSION ON D994 TO D995 OR R603 ALONG THESE ROUTES TO ITS JUNCTION WITH ROAD P242, LEFT P242 TO ITS JUNCTION WITH P197 –1.	
6.1.1.4	4. FAKAZI SCHOOL: FROM RANK AT FAKAZI SCHOOL ON D1060 TO ITS JUNCTION WITH LEFT R614, RIGHT P242 WITH ITS JUNCTION TO P197-1.	



GAZETTE

REGION: ALL

GAZETTE PRINT DATE : 22 MAY 2015

GAZETTE EXPIRY DATE: 12 JUNE 2015

6.1.1.5	<p>5. MKHAZENI RIVER BRIDGE: MKHAZENI RIVER BRIDGE ADAMS MISSION ALONG THE UNNAMED ROAD TO ITS JUNCTION WITH ROAD P242 RIGHT P242 WOODHOUSE, TO ITS JUNCTION WITH ROAD P197-1.</p>
6.1.1.6	<p>6. ZWELISHA: ZWELISHA RANK ADAMS MISSION ALONG UNNAMED ROAD TO ITS JUNCTION WITH D995 TO ITS JUNCTION WITH P242, LEFT P242 WOODHOUSE, TO ITS JUNCTION WITH ROAD P197-1.</p>
6.1.1.7	<p>7. DURBAN: 7.1. FIRST ALTERNATE : PROCEED FURTHER ON P242 BECOMING M37, OLD MAIN ROAD ALSO KNOWN AS MOSS KOLNIK ROAD TO ITS JUNCTION WITH N2, THEN LEFT N2. 7.2. THE ALTERNATIVE TO N2: MOSS KOLNICK DRIVE M37, ACROSS N2 INTO KINGSWAY ROAD, LEFT KINGSWAY ROAD (ALSO R102) PASS KINGSWAY HOSPITAL, LEFT HEATHER ROAD INTO HUDD ROAD, LEFT DICKENS ROAD, RIGHT N2: BOTH FIRST AND SECOND ALTERNATIVE INTO DURBAN. 7.3. N2 LEFT M4, LEFT MOORE ROAD, RIGHT GALE STREET, RIGHT BEREA ROAD INTO WEST STREET, RIGHT BROAD STREET, RIGHT SMITH STREET, RIGHT RUSSEL STREET, LEFT ALEXANDRA STREET TO RANK 119 IN ALEXANDRA STREET AND RETURN FROM ALEXANDRA STREET RANK ACROSS SMITH STREET INTO ON – RAMP M4 ALONG THE SAME ROADS TO BOTH ITS ALTERNATIVES IN REVERSE DIRECTION.</p>
6.1.1.8	<p>8. ISIPINGO : LEFT INTO P197 ALSO KNOWN AS OLD MAIN ROAD BECOMING M35, LEFT PARDY ROAD, RIGHT HILLVIEW ROAD, ISIPINGO RANK AND RETURN ALONG THE SAME ROUTE IN THE OPPOSITE DIRECTION.</p>



GAZETTE

REGION: ALL

GAZETTE PRINT DATE : 22 MAY 2015

GAZETTE EXPIRY DATE: 12 JUNE 2015

6.1.1.9	<p>9. PROSPECTON</p> <p>9.1. FIRST ALTERNATIVE:</p> <p>B31 VIA KINGSWAY, P242 BECOMING M37 OR OSS KOLNICK DRIVE ACROSS N2 INTO R102 OR KINGSWAY ROAD, LEFT KINGSWAY ROAD BECOMING PROSPECTON ROAD TO ITS JUNCTION WITH JOYNER ROAD, RIGHT JOYNER ROAD TO ITS JUNCTION WITH THE AVENUE EAST, ALONG AVENUE EAST ACROSS R102 OR PROSPECTON ROAD, INTO BALTEX ROAD, INTO THE AVENUE EAST RIGHT PROSPECTON ROAD AND RETURN TO JOYNER ROAD, RIGHT N2 SOUTH ON – RAMP. ALTERNATIVE BACK TO BALTEX ROAD, INTO THE AVENUE EAST RIGHT INTO PROSPECTON ROAD SOUTH BECOMING JOYNER ROAD LEFT ON – RAMP N2 SOUTH AND RETURN ALONG THE N2.</p> <p>9.2. SECOND ALTERNATIVE:</p> <p>P242 BECOMING M37 OLD MAIN ROAD OR MOSS KOLNICK DRIVE, LEFT N2 ON – RAMP, ALONG N2 NORTH TO ITS JUNCTION WITH JOYNER ROAD OFF – RAMP PROSPECTON, RIGHT JOYNER ROAD, LEFT THE AVENUE EAST EITHER THROUGH PROSPECTON ROAD AND RETURN TO JOYNER ROAD OR RIGHT BALTEX ROAD, LEFT JEFFELS ROAD, JOYNER ROAD LEFT TO ON – RAMP N2 SOUTH AND RETURN ALONG THE SAME ROUTE .</p>
6.1.1.1 0	<p>10. MSAHWENI TO AMANZIMTOTI</p> <p>10.1. FROM MSAHWENI TO AMANZIMTOTI:</p> <p>FIRST ALTERNATIVE:</p> <p>P242 INTO M37 RIGHT INTO KINGSWAY TO RANK OPPOSITE RAILWAY STATION AND PROCEED ALONG KINGSWAY RIGHT NDONGENI DRIVE, LEFT RIVERSIDE ROAD, RIGHT ISUNDU DRIVE, RIGHT ADAMS ROAD LEFT TO KINGSWAY AND RETURN ALONG THE SAME ROUTE.</p> <p>10.2. SECOND ALTERNATIVE:</p> <p>P242 INTO BLAZEWAY, RIGHT UMDONI ROAD, LEFT LEWIS DRIVE, LEFT NELSON ROAD, LEFT ADAMS ROAD, RIGHT KINGSWAY AND RANK AT STATION AND RETURN ON THE SAME ROUTE.</p> <p>RESTRICTION: ALL ROUTE IN B ARE RESTRICTED FROM PICKING BEYOND THE JUNCTION OF ROAD P242 AND P197-1 FROM ANY ROUTE IN A TO THEIR DESTINATION AND ON RETURN TRIPS TO THEIR DESTINY UNTIL JUNCTION ARE REACHED NO PASSENGERS TO BE SET DOWN PRIOR TO THE ABOVE.</p>



GAZETTE

REGION: ALL

GAZETTE PRINT DATE : 22 MAY 2015

GAZETTE EXPIRY DATE: 12 JUNE 2015

1) APP0040052	GAZETTE NUMBER: LGKZNG05-2015-MAY
2) E NTULI ID NO. 4708160532085	
3) L 442, UMLAZI DURBAN KWA ZULU NATAL KWA-ZULU NATAL 4031	
4) APPLICANT TYPE : BACKLOG CAPTURE	
5) 1 x 15 (SEATED) 0 (STANDING)	
6.1.1.1	APPROVED ROUTES
	M.N.R. UMLAZI WEST TAXI ASSOCIATION
	ROUTE 1
	FROM THE CORNER OF NGQWELE ROAD AND UKHOZI ROAD (UMLAZI STATION) ALONG NGQWELE ROAD, LEFT INTO ROAD NO 804, INTO ZIHLAHLA ROAD, RIGHT INTO UKHOZI ROAD, LEFT INTO MANGOSUTHU HIGHWAY AND PROCEED TO CNR RD 1202 AND MANGOSUTHU HIGHWAY (EZINDONGENI).
6.1.1.2	ROUTE 2
	FROM CORNER NGQWELE ROAD AND UKHOZI ROAD (UMLAZI STATION), ALONG UKHOZI ROAD, LEFT INTO MANGOSUTHU HIGHWAY, AND PROCEED TO CORNER OF ROAD 1202 AND MANGOSUTHU HIGHWAY (EZINDONGENI)
6.1.1.3	3A. FROM THE CORNER OF NGQWELE ROAD AND UKHOZI ROAD(UMLAZI STATION), ALONG NGQWELE ROAD, RIGHT INTO MANGOSUTHU HIGHWAY, LEFT INTO JOSIAH DLAMINI ROAD, INTO ROAD NO.1102, LEFT INTO ROAD NO.1103, RIGHT INTO MANGOSUTHU HIGHWAY AND PROCEED TO EZINDONGENI.
6.1.1.4	3B. FROM THE CORNER OF NGQWELE ROAD AND UKHOZI ROAD(UMLAZI STATION), ALONG UKHOZI ROAD, RIGHT INTO MANGOSUTHU HIGHWAY, LEFT INTO JOSIAH DLAMINI ROAD, RIGHT INTO MPEVU ROAD, LEFT INTO ROAD NO.108075 AND RETURN, LEFT INTO MPEVU ROAD, LEFT INTO SCQALABA AVENUE, RIGHT INTO MPEVU ROAD, RIGHT INTO ROAD NO.1002, LEFT INTO ROAD NO.1103, RIGHT INTO MANGOSUTHU HIGHWAY AND PROCEED EZINDONGENI.

**GAZETTE**

REGION: ALL

GAZETTE PRINT DATE : 22 MAY 2015

GAZETTE EXPIRY DATE: 12 JUNE 2015

6.1.1.5	4. FROM THE CORNER OF NGQWELE ROAD AND UKHOZI ROAD (UMLAZI STATION), ALONG NGQWELE ROAD, INTO ROAD NO.1103, LEFT INTO ROAD NO.1204 AND PROCEED TO EZINDONGENI.
6.1.1.6	5. FROM THE CORNER OF NGQWELE ROAD AND UKHOZI ROAD (UMLAZI STATION), ALONG NGQWELE ROAD, LEFT INTO MANGOSUTHU HIGHWAY, RIGHT INTO ROAD NO.1403, INTO ROAD NO.1203, RIGHT INTO ROAD NO.1204 AND PROCEED TO EZINDONGENI
6.1.1.7	6. FROM CORNER OF NGQWELE ROAD AND UKHOZI ROAD (UMLAZI STATION), ALONG NGQWELE ROAD, LEFT INTO MANGOSUTHU HIGHWAY, RIGHT INTO ROAD NO.1204, LEFT INTO ROAD NO.1203, INTO ROAD NO.1403, LEFT INTO PHILA NDWANDWE ROAD, LEFT INTO MANGOSUTHU HIGHWAY AND PROCEED TO EZINDONGENI.
6.1.1.8	8. FROM THE CORNER OF NGQWELE ROAD AND UKHOZI ROAD (UMLAZI STATION), ALONG NGQWELE ROAD, INTO ROAD NO.1103, RIGHT INTO MABHUDU ROAD, LEFT INTO MQANGALA ROAD, RIGHT INTO MAPHUTHA ROAD, AND RETURN ALONG MAPHUTHA ROAD, LEFT INTO MQANGALA ROAD, RIGHT INTO MAPHUTHA ROAD, AND RETURN ALONG MAPHUTHA ROAD, LEFT INTO MQANGALA ROAD, RIGHT INTO MABHUDA ROAD, RIGHT INTO ROAD NO.1103, LEFT INTO ROAD NO.1204 AND PROCEED TO EZINDONGENI.



GAZETTE

REGION: ALL

GAZETTE PRINT DATE : 22 MAY 2015

GAZETTE EXPIRY DATE: 12 JUNE 2015

6.1.1.9	9. FROM CORNER OF NGQWELE ROAD AND UKHOZI ROAD (UMLAZI STATION), ALONG NGQWELE ROAD, LEFT INTO MANGOSUTHU HIGHWAY, LEFT INTO ROAD NO. 403, RIGHT INTO VENI YENI ROAD, RIGHT INTO SOLOMON MAHLANGU ROAD, LEFT INTO MANGOSUTHU HIGHWAY.
6.1.1.10	<p>FROM ALL THE ROUTES (1-) ABOVE INTO MANGOSUTHU HIGHWAY THEN:</p> <p>(A) EMAWELENI LEFT INTO ROAD NO. 2003 AND PROCEED TO EMALWENI AND RETURN TO UMLAZI STATION ALONG ANY OF THE ROUTES ABOVE.</p> <p>(B) UMSHIYENI HOSPITAL LEFT INTO ROAD LEADING TO EMSHIYENI HOSPITAL DROPPING OFF AND PICKING UP PASSENGERS AND RETURN TO UMLAZI STATION ALONG ANY OF THE ROUTES.</p> <p>(C) EZIMBUZINI TAXI RANK: RIGHT INTO VENI YENI ROAD, INTO ROAD NO 12, INTO OLD SOUTH COAST ROAD, TO REUNION STATION TO DROP OFF PASSENGERS AND RETURN ALONG OLD SOUTH COAST ROAD, INTO ROAD NO 12 AND PROCEED TO EZIMBUZINI TAXI RANK. RETURN: FROM EZIMBUZINI TAXI RANK, INTO ROAD NO 12 INTO VENI YENI, MANGOSUTHU HIGHWAY AND PROCEED ALONG ANY ROUTES (1-9) ABOVE.</p>
6.1.1.11	<p>D.UMLAZI TO DURBAN</p> <p>(I) PINE STREET NORTH TAXI RANK INTO THE M4, RIGHT INTO WEST STREET, FIELD STREET, PINE STREET</p> <p>(II) UNIVERSITY AVENUE TAXI RANK INTO M4, LEFT INTO MOORE ROAD, WARWICK AVENUE, ALICE STREET, SOLDIERS WAY, PINE STREET, RUSSELL STREET, LEOPOLD ROAD, MARKET ROAD, SERVICE ROAD, UNIVERSITY AVENUE TAXI RANK</p> <p>(III) POINT ROAD INTO WEST STREET, RIGHT INTO POINT ROAD, WATERFRONT, RETURN ALONG POINT ROAD, INTO SHEPSTONE STREET, BAY TERRACE, STANGER STREET, PINE STREET TO UNIVERSITY AVENUE OR PINE STREET.</p> <p>(IV) DALTON TAXI RANK: M4 (SOUTHERN FREEWAY), LEFT EDWIN SWALES OFF -RAMP, RIGHT INTO SOUTH COAST ROAD, INTO EDWIN SWALES VC DRIVE, INTO UMBILO ROAD, GALE STREET, MOORE ROAD, RIGHT INTO SYDNEY ROAD/ WILLIAMS ROAD TO DALTON TAXI RANK. ALTERNATIVELY SOUTH COAST ROAD, WISELY ROAD, MAYDON ROAD, LEFT INTO MOORE ROAD, INTO WILLIAMS ROAD/SYDNEY ROAD, INTO DALTON ROAD TAXI RANK.</p> <p>(V) CLAIRWOOD (A) CLAIRWOOD VIA MONTCLAIR - MANGOSUTHU HIGHWAY, LEFT OLD SOUTH COAST ROAD, LEFT INTO PENDLEBURY ROAD, RIGHT INTO LEICESTER ROAD, LEFT INTO KENYON HOWDEN ROAD, RIGHT INTO MONTCLAIR ROAD, RIGHT INTO WOOD ROAD, INTO ROLAND CHAPMAN DRIVE, RIGHT INTO BLAMEY ROAD, RIGHT INTO SOUTH COAST ROAD, MANGOSUTHU HIGHWAY...UMLAZI</p> <p>(B) CLAIRWOOD – MANGOSUTHU HIGHWAY, OLD SOUTH COAST ROAD, SOUTH COAST ROAD, RIGHT INTO SIRDAR ROAD, AND RETURN ALONG SOUTH COAST ROAD, RIGHT INTO MANGOSUTHU HIGHWAY...UMLAZI</p> <p>RESTRICTION : NO PICKING UP OF PASSENGERS WITHIN THE MONTCLAIR AREA FROM ENTERING PENDLEBURY ROAD UNTIL REACHING SOUTH COAST ROAD.</p> <p>(VI) JACOBS:</p>



GAZETTE

REGION: ALL

GAZETTE PRINT DATE : 22 MAY 2015

GAZETTE EXPIRY DATE: 12 JUNE 2015

(A). MANGOSUTHU HIGHWAY, M4 (SOUTHERN FREEWAY), HIMALAYAS ROAD OFF-RAMP, RIGHT INTO DURANTA ROAD, LEFT INTO LANSDOWNE ROAD, RIGHT INTO LERWICK ROAD, LEFT INTO CHAMBERLAIN ROAD, LEFT INTO BLUFF ROAD, LEFT INTO SOUTH COAST ROAD OR RETURN ALONG SOME ROUTE TO UMLAZI.

(B). JACOBS VIA WERNA- MANGOSUTHU HIGHWAY, SOUTH COAST ROAD, RIGHT INTO HIMALAYAS ROAD, CONTINUE ALONG HIMALAYAS ROAD AND CONTINUE AS PER ROUTE (A) ABOVE.

(VII) BLUFF:

MANGOSUTHU HIGHWAY, M4 (SOUTHERN FREEWAY), HIMALAYAS OFF-RAMP INTO SERVICES ROAD, RIGHT INTO DURANTA ROAD, LEFT INTO TARA ROAD, INTO GRAYS INN ROAD, AND PROCEED RIGHT INTO TARA ROAD, INTO RICHARSON ROAD, INTO WESELY ROAD LEFT INTO LIGHTHOUSE ROAD, LEFT INTO BLUFF ROAD (M16), AND PROCEED TO SOUTH COAST ROAD LEFT INTO SOUTH COAST ROAD, RIGHT INTO MANGOSUTHU HIGHWAY AND PROCEED TO STARTING POINT AS PER THE FORWARD ROUTE IN REVERSE.

CONDITIONS: NO PICKING UP OF PASSENGERS ALONG THE ROUTE OTHER THAN THOSE DESTINED FOR UMLAZI

(VIII) SPRINGFIELD PARK:

FROM EZINDONGENI AS REFERRED TO IN ROUTE 1 TO 9 PROCEED FROM MANGOSUTHU HIGHWAY INTO AND ALONG N2, RIGHT INTO INANDA ROAD (M21) TO SPRINGFIELD INDUSTRIAL AREA, DROPPING OFF PASSENGERS AND PICKING UP AT DESIGNATED TAXI STOPS AND TURN LEFT INTO SEACOW LAKE ROAD AND RETURN ALONG SEACOW LAKE ROAD TO INANDA ROAD (M21) AT ROCHDALE PARK INTERSECTION, TURN RIGHT INTO INANDA ROAD, LEFT ONTO N2 AND RETURN TO UMLAZI ALONG THE SAME ROUTE IN REVERSE.

CONDITIONS: NO PASSENGERS MAY BE PICKED UP AT SPRINGFIELD PARK OR ALONG INANDA ROAD AND SEA COW LAKE ROAD, OTHER THAN THOSE DESTINED FOR UMLAZI

6.1.1.1
2

11. PINETOWN

11.1- VIA NEW GERMANY

MANGOSUTHU HIGHWAY, N2 FREEWAY, N3(WESTERN FREEWAY), M13, LEFT INTO EDEN ROAD, OFF-RAMP RIGHT INTO STAPLETON ROAD, LEFT INTO OLD MAIN ROAD, RIGHT INTO ESKIM ROAD, LEFT INTO SHEPSTONE ROAD, RIGHT INTO CROMPTON STREET, RIGHT INTO HILL STREET AND PROCEED TO TAXI RANK

11.2- OLD MAIN ROAD

MANGOSUTHU HIGHWAY, N2 FREEWAY, N3 WESTERN FREEWAY, M13 LEFT INTO EDEN ROAD, OFF-RAMP RIGHT INTO STAPLETON ROAD, LEFT INTO OLD MAIN ROAD, LEFT INTO CROMPTON STREET, RIGHT INTO HILL STREET AND PROCEED TO TAXI RANK.

11.3- WESTMEAD

MANGOSUTHU HIGHWAY, N2 FREEWAY, N3 WESTERN FREEWAY, RIGHT INTO RICHMOND ROAD, LEFT INTO WESTMEAD ROAD, RIGHT INTO ALBERT ROAD, LEFT INTO ALEXANDER ROAD, LEFT INTO TRAFFORD ROAD, RIGHT INTO GILLITS ROAD, LEFT INTO RICHMOND ROAD, INTO OLD MAIN ROAD, RIGHT INTO CROMPTON STREET, RIGHT INTO HILL STREET AND PROCEED TO THE TAXI RANK



GAZETTE

REGION: ALL

GAZETTE PRINT DATE : 22 MAY 2015

GAZETTE EXPIRY DATE: 12 JUNE 2015

6.1.1.1 3	<p>ROUTE 10A(IV)DALTON TAXI RANK M4(SOUTHERN FREEWAY), LEFT EDWIN SWALES OFF-RAMP, RIGHT INTO SOUTH COAST ROAD, INTO EDWIN SWALES VC DRIVE, INTO UMBILO ROAD, GALE STREET, MOORE ROAD, RIGHT INTO SYDNEY ROAD / WILLIAMS ROAD TO DALTON TAXI RANK. ALTERNATIVELY SOUTH COAST ROAD, WESLEY ROAD, MAYDON ROAD, LEFT INTO MOORE ROAD, INTO WILLIAMS ROAD / SYDNEY ROAD, INTO DALTON TAXI RANK.</p> <p>(V) CLAIRWOOD: (A) CLAIRWOOD VIA MONTCLAIR - MANGOSUTHU HIGHWAY, LEFT OLD SOUTH COAST, LEFT INTO PENDLEBURY ROAD, RIGHT INTO LEISCETER ROAD, LEFT INTO KENYON HOWDEN ROAD, RIGHT INTO MONTCLAIR ROAD, RIGHT INTO WOOD ROAD, INTO ROLAND CHAPMAN DRIVE, RIGHT INTO BLAMEY ROAD, RIGHT INTO SOUTH COAST ROAD, MANGOSUTHU HIGHWAY....UMLAZI</p> <p>(B) CLAIRWOOD MANGOSUTHU HIGHWAY, OLD SOUTH COAST ROAD, SOUTH COAST ROAD, RIGHT INTO SIRDAR ROAD, AND RETURN ALONG SOUTH COAST ROAD, RIGHT INTO MANGOSUTHU HIGHWAY....UMLAZI.</p> <p>RESTRICTION : NO PICKING UP OF PASSENGERS WITHIN THE MONTCLAIR ARE FROM ENTERING PENDLEBURY ROAD UNTIL REACHING SOUTH COAST ROAD.</p> <p>(VII) BLUFF MANGOSUTHU HIGHWAY, M4 (SOUTHERN FREEWAY), HIMALAYAS OFF- RAMP INTO SERVICES ROAD RIGHT INTO DURANTA ROAD LEFT INTO TARA ROAD INTO GRAYS INN ROAD AND PROCEED RIGHT INTO TARA ROAD, INTO RICHARDSON ROAD INTO WESELEY ROAD LEFT INTO LIGHTHOUSE ROAD LEFT INTO BLUFF ROAD (M16) AND PROCEED TO SOUTH COAST ROAD LEFT INTO SOUTH COAST ROAD RIGHT INTO MANGOSUTHU HIGHWAY AND PROCEED TO STARTING POINT AS PER THE FORWARD ROUTE ROUTE IN REVERSE.</p> <p>CONDITIONS: NO PICKING UP OF PASSENGERS ALONG THE ROUTE OTHER THAT THOSE DESTINATED FOR UMLAZI.</p>
6.1.1.1 4	<p>ROUTE 10B FROM ALL THE ROUTES (1 – 9) ABOVE INTO MANGOSUTHU HIGHWAY THEN:</p> <p>10. (A.) EMAWELENI: LEFT INTO ROAD NO. 2003 AND PROCEED TO EMAWELENI AND RETURN TO UMLAZI STATION ALONG ANY OF THE ROUTES ABOVE.</p> <p>10. (B.) UMSHIYENI HOSPITAL: LEFT INTO A ROAD LEADING TO EMSHIYENI HOSPITAL DROPPING OFF AND PICKING UP PASSENGERS AND RETURN TO UMLAZI STATION ALONG ANY OF THE ROUTES ABOVE.</p> <p>10. (C.) EZIMBUZINI TAXI RANK: RIGHT INTO VENI YENI ROAD, INTO ROAD NO. 12, INTO OLD SOUTH COAST ROAD, TO REUNION STATION TO DROP OFF PASSENGERS AND RETURN ALONG OLD SOUTH COAST ROAD, INTO ROAD NO. 12 AND PROCEED TO EZIMBUZINI TAXI RANK. RETURN – FROM EZIMBUZINI TAXI RANK, INTO ROAD NO. 12 INTO VENI YENI, MANGOSUTHU HIGHWAY AND PROCEED ALONG ANY OF ROUTES (1-9) ABOVE.</p> <p>10 (D.) UMLAZI TO DURBAN: (I) PINE STREET NORTH TAXI RANK: INTO THE M4, RIGHT INTO WEST STREET, FIELD STREET, PINE STREET</p> <p>(II) UNIVERSITY AVENUE TAXI RANK: INTO M4, LEFT INTO MOORE ROAD, WARWICK AVENUE, ALICE STREET, RIGHT INTO GREY STREET, PINE, RUSSEL, LEOPOLD ROAD, MARKET, SERVICE ROAD, UNIVERSITY AVENUE T/R.</p> <p>(III) POINT ROAD: WEST STREET, RIGHT INTO POINT ROAD, RIGHT INTO BAY TERRACE, RIGHT INTO SHEPSTONE STREET, LEFT INTO PINE STREET TO PINE STREET OR UNIVERSITY AVENUE TAXI RANK.</p>



GAZETTE

REGION: ALL

GAZETTE PRINT DATE : 22 MAY 2015

GAZETTE EXPIRY DATE: 12 JUNE 2015

(IV) DALTON TAXI RANK: M4 (SOUTHERN FREEWAY), LEFT EDWIN SWALES OFF-RAMP, RIGHT INTO SOUTH COAST ROAD, INTO EDWIN SWALES VC DRIVE, INTO UMBILO ROAD, GALE STREET, MOORE ROAD, RIGHT INTO SYDNEY ROAD / WILLIAMS ROAD TO DALTON TAXI RANK. ALTERNATIVELY SOUTH COAST ROAD, WISELY ROAD, MAYDON ROAD, LEFT INTO MOORE ROAD, INTO WILLIAMS ROAD / SYDNEY ROAD, INTO DALTON ROAD TAXI RANK.

(V) CLAIRWOOD:

(A) CLAIRWOOD VIA MONTCLAIR – MANGOSUTHU HIGHWAY, LEFT OLD SOUTH COAST ROAD, LEFT INTO PENDLEBURY ROAD, RIGHT INTO LEISCETER ROAD, LEFT INTO KENYON HOWDEN ROAD, RIGHT INTO MONTCLAIR ROAD, RIGHT INTO WOOD ROAD, INTO ROLAND CHAPMAN DRIVE, RIGHT INTO BLAMEY ROAD, RIGHT INTO SOUTH COAST ROAD, MANGOSUTHU HIGHWAY.... UMLAZI.

(B) CLAIRWOOD – MANGOSUTHU HIGHWAY, OLD SOUTH COAST ROAD, SOUTH COAST ROAD, RIGHT INTO SIRDAR ROAD, AND RETURN ALONG SOUTH COAST ROAD, RIGHT INTO MANGOSUTHU HIGHWAY...UMLAZI

RESTRICTION : NO PICKING UP OF PASSENGERS WITHIN THE MONTCLAIR AREA FROM ENTERING PENDLEBURY ROAD UNTIL REACHING SOUTH COAST ROAD.

(VI) JACOBS:

(A). MANGOSUTHU HIGHWAY, M4 (SOUTHERN FREEWAY), HIMALAYAS ROAD OFF-RAMP, RIGHT INTO DURANTA ROAD, LEFT INTO LANSDOWNE ROAD, RIGHT INTO LERWICK ROAD, LEFT INTO CHAMBERLAIN ROAD, LEFT INTO BLUFF ROAD, LEFT INTO SOUTH COAST ROAD OR RETURN ALONG SOME ROUTE TO UMLAZI.

(B). JACOBS VIA WERNA- MANGOSUTHU HIGHWAY, SOUTH COAST ROAD, RIGHT INTO HIMALAYAS ROAD, CONTINUE ALONG HIMALAYAS ROAD AND CONTINUE AS PER ROUTE (A) ABOVE.

(VII) BLUFF:

MANGOSUTHU HIGHWAY, M4 (SOUTHERN FREEWAY), HIMALAYAS OFF-RAMP INTO SERVICES ROAD, RIGHT INTO DURANTA ROAD, LEFT INTO TARA ROAD, INTO GRAYS INN ROAD, AND PROCEED RIGHT INTO TARA ROAD, INTO RICHARSON ROAD, INTO WESELY ROAD LEFT INTO LIGHTHOUSE ROAD, LEFT INTO BLUFF ROAD (M16), AND PROCEED TO SOUTH COAST ROAD LEFT INTO SOUTH COAST ROAD, RIGHT INTO MANGOSUTHU HIGHWAY AND PROCEED TO STARTING POINT AS PER THE FORWARD ROUTE IN REVERSE.

CONDITIONS: NO PICKING UP OF PASSENGERS ALONG THE ROUTE OTHER THAN THOSE DESTINED FOR UMLAZI



GAZETTE

REGION: ALL

GAZETTE PRINT DATE : 22 MAY 2015

GAZETTE EXPIRY DATE: 12 JUNE 2015

1) APP0040055	GAZETTE NUMBER: LGKZNG05-2015-MAY
2) SM KHUMALO ID NO. 5007265419085	
3) G 508 T/SHIP	
UMLAZI, DURBAN	
KWA-ZULU NATAL	
4031	
4) APPLICANT TYPE : BACKLOG CAPTURE	
5) 1 x 15 (SEATED) 0 (STANDING)	
6.1.1.1	<p>ROUTE 1</p> <p>FROM APPROVED TAXI RANK UMLAZI STATION NORTH SIDE INTO SOKESIMBONE ROAD LEFT INTO KING DINGANE BORABORA TURN AROUND TO KING DINGANE, LEFT INTO SIBUSISO MDAKANE ROAD R1902 PICK 'N' DROP LEFT INTO MANGOSUTHU HIGHWAY PICK 'N' DROP LEFT INTO PRINCE MSHIYENI MEMORIAL HOSPITAL, BACK TO MANGOSUTHU HIGHWAY, LEFT INTO R102, RIGHT INTO M4, LEFT INTO MOORE ROAD RIGHT INTO WARWICK AVENUE, TURN RIGHT TO WEST STREET DROP PASSENGERS ALONG WEST STREET RIGHT INTO POINT ROAD RIGHT INTO FISHER STREET, RIGHT INTO SHEPSTONE STREET, LEFT INTO PINE STREET, RIGHT INTO FIELD STREET, LEFT INTO QUEEN STREET TAXI RANK AND PROCEED TO QUEEN STREET RANK</p> <p>OR</p> <p>"QUEEN STREET, RIGHT INTO RUSSELL STREET, LEFT INTO LEOPOLD STREET, LEFT INTO MARKET ROAD, INTO THE SERVICE ROAD BEHIND THE ENGLISH MARKET, AND PROCEED TO THE TAXI RANK"</p> <p>AND RETURN AS FOLLOWS:</p> <p>1.1. FROM QUEEN STREET TAXI RANK, RIGHT INTO RUSSELL STREET, LEFT INTO LEOPOLD STREET, LEFT INTO MARKET ROAD, INTO WILLIAMS ROAD, LEFT INTO MOORE ROAD, INTO INKOSI ALBERT LUTHULI FREEWAY (M4), AND PROCEED TO UMLAZI ALONG THE FORWARD ROUTE IN REVERSE</p> <p>1.2. FROM WARWICK AVENUE TAXI RANK, LEFT INTO WEST STREET, RIGHT INTO WILLIAMS ROAD, LEFT INTO MOORE ROAD, INTO INKOSI ALBERT LUTHULI FREEWAY (M4), AND PROCEED TO UMLAZI ALONG THE FORWARD ROUTE IN REVERSE</p> <p>NB:NO PICKING UP OF PASSENGERS IN THE CBD ON THE INWARD JOURNEY AND NO DROPPING OFF ON THE OUTWARD JOURNEY</p>
6.1.1.2	<p>ROUTE 2</p> <p>FROM APPROVED TAXI RANK UMLAZI STATION NORTH SIDE SOKESIMBONE ROAD, LEFT INTO KING DINGANE, BORABORA TURN TO KING DINGANE INTO SIBUSISO MDAKANE ROAD BECOMING ROAD R1902, PICK 'N' DROP, JOINING SOUTH COAST ROAD, EDWIN SWALES VC DRIVE, M7 RIGHT INTO SARNIA ROAD PASS ROSSBURGH, RIGHT TURN UMBILO ROAD RIGHT TURN GALE STREET TURN RIGHT INTO DALTON ROAD TO APPROVED TAXI STOP IN DALTON ROAD AND RETURN FROM DALTON ROAD, TURN RIGHT INTO WILLIAMS ROAD, INTO SYDNEY ROAD, INTO SARNIA, UMBILO ROAD, INTO EDWIN SWALES VC DRIVE (M7), RIGHT INTO SOUTH COAST ROAD, INTO MANGOSUTHU HIGHWAY (M30), RIGHT INTO ROAD 1902 INTO SIBUSISO MDAKANE AND PROCEED AS PER FORWARD ROUTE IN REVERSE TO UMLAZI TAXI RANK AT UMLAZI STATION NORTH SIDE</p>
6.1.1.3	<p>ROUTE 3</p> <p>FROM APPROVED TAXI RANK UMLAZI STATION NORTH SIDE ALONG SOKESIMBONE ROAD, TURN LEFT INTO KING DINGANE LEFT INTO SIBUSISO MDAKANE ROAD BECOMING ROAD R1902, PICK 'N' DROP, TURN LEFT INTO PRINCE MCWAYIZENI AND TURN LEFT INTO ISIPINGO OLD MAIN ROAD LEFT TO APPROVED TAXI RANK AT ALEXANDRA ROAD, LEFT INTO CHURCH LANE, TURN RIGHT INTO NWABI ROAD BACK TO ISIPINGO OLD MAIN ROAD AND PROCEED TO UMLAZI TAXI RANK ALONG THE SAME ROUTE IN REVERSE</p>



GAZETTE

REGION: ALL

GAZETTE PRINT DATE : 22 MAY 2015

GAZETTE EXPIRY DATE: 12 JUNE 2015

6.1.1.4	<p>ROUTE 4</p> <p>FROM APPROVED TAXI RANK UMLAZI STATION NORTH SIDE SOKESIMBONE ROAD TURN LEFT KING DINGANE, BORABORA ROAD TURN AROUND BACK INTO KING DINGANE LEFT INTO SIBUSISO MDAKANE ROAD BECOMING ROAD R1902 PICK 'N DROP, TURN LEFT INTO PRINCE MCWAHYENZI AND TURN LEFT INTO ISIPINGO OLD MAIN ROAD, TURN RIGHT INTO RANA ROAD, TURN RIGHT INTO R102 TURN LEFT INTO PROSPECTION INDUSTRIAL AREA, PICK - UP AND SET DOWN AND RETURN TO UMLAZI NORTH TAXI RANK ALONG THE SAME ROUTE IN REVERSE</p>
6.1.1.5	<p>ROUTE 5</p> <p>FROM APPROVED TAXI RANK UMLAZI STATION NORTH SIDE SOKESIMBONE TURN LEFT KING DINGANE BORABORA TURN AROUND BACK TO KING DINGANE LEFT SIBUSISO MDAKANE ROAD BECOMING ROAD R1902 PICK 'N DROP TURN LEFT MANGOSUTHU HIGHWAY PICK 'N DROP PRINCE MSHIYENI MEMORIAL HOSPITAL TURN LEFT TO R102 UMBILO ROAD, BEREA ROAD AND PROCEED INTO AND ALONG THE WESTERN FREEWAY (N3) TURN LEFT INTO M13 AND TURN LEFT INTO RICHMOND ROAD, TURN RIGHT INTO ALEXANDRA ROAD, CLARK ROAD RIGHT INTO MOSS ROAD RIGHT INTO ALEXANDRA ROAD TO APPROVED TAXI STOP IN SWANFIELD ROAD, WESTMED, AND RETURN ALONG THE SAME ROUTE TO UMLAZI NORTH TAXI RANK IN REVERSE</p>
6.1.1.6	<p>ROUTE 6</p> <p>CHARTER SERVICE FROM UMLAZI NORTH TAXI RANK TO POINTS WITHIN THE PROVINCE OF KWAZULU NATAL AND RETURN. (NB ONLY FOR INDEFINITE PERMITS / OL)</p>
6.1.1.7	<p>ROUTE 7 CONDITIONS</p> <ol style="list-style-type: none"> 1. ALL PASSENGERS WILL BE PICKED UP AND DROPPED OFF IN AREAS DESIGNATED BY THE MUNICIPALITY FOR SUCH PURPOSES 2. NO PICK UP OF PASSENGERS WILL BE EFFECTED IN AREAS WHICH DO NOT FALL UNDER THE JURISDICTION OF THE ASSOCIATION SAVE PASSENGERS WHO ARE BEING CONVEYED DIRECTLY TO THE STARTING POINT 3. ENTRY OR RANKING ON PRIVATE PROPERTY IS NOT PERMITTED WITHOUT THE WRITTEN PERMISSION OF THE LANDLORD, A COPY OF WHICH MUST BE SUPPLIED TO THE BOARD. 4. WITHOUT HAVING ENTERED INTO AN AGREEMENT WITH OTHER OPERATORS ON A COMMON ROUTE AS CONTEMPLATED SECTION 88(2)(B) OF ACT 22 OF 2000, THE PICKING UP OR SETTING DOWN OF PASSENGERS ON SUCH ROUTE IS NOT PERMITTED. A COPY OF SUCH AGREEMENT MUST BE SUPPLIED TO THE BOARD. 5. AT RANKS, WHETHER ON STREET OR OFF STREET, ONLY THE TAXIS THAT CAN BE ACCOMMODATED IN THE DEMARCATED AREA MAY OCCUPY THE RANK. EXCESS VEHICLES MUST HOLD ELSEWHERE. 6. NO PICKING UP OR SETTING DOWN OF PASSENGERS PERMITTED ON ROUTE 5 ALONG THE WESTERN FREEWAY (N3) AND THE M13 EITHER WAY



GAZETTE

REGION: ALL

GAZETTE PRINT DATE : 22 MAY 2015

GAZETTE EXPIRY DATE: 12 JUNE 2015

1) APP0040072	GAZETTE NUMBER: LGKZNG05-2015-MAY
2) RM HADEBE ID NO. 5807205561080	
3) J69 UMLAZI T/SHIP UMLAZI, DURBAN	
KWA-ZULU NATAL 4031	
4) APPLICANT TYPE : BACKLOG CAPTURE	
5) 1 x 15 (SEATED) 0 (STANDING)	
6.1.1.1	<p>ROUTE 1</p> <p>FROM APPROVED TAXI RANK UMLAZI STATION NORTH SIDE INTO SOKESIMBONE ROAD LEFT INTO KING DINGANE BORABORA TURN AROUND TO KING DINGANE, LEFT INTO SIBUSISO MDAKANE ROAD R1902 PICK 'N' DROP LEFT INTO MANGOSUTHU HIGHWAY PICK 'N' DROP LEFT INTO PRINCE MSHIYENI MEMORIAL HOSPITAL, BACK TO MANGOSUTHU HIGHWAY, LEFT INTO R102, RIGHT INTO M4, LEFT INTO MOORE ROAD RIGHT INTO WARWICK AVENUE, TURN RIGHT TO WEST STREET DROP PASSENGERS ALONG WEST STREET RIGHT INTO POINT ROAD RIGHT INTO FISHER STREET, RIGHT INTO SHEPSTONE STREET, LEFT INTO PINE STREET, RIGHT INTO FIELD STREET, LEFT INTO QUEEN STREET TAXI RANK AND PROCEED TO QUEEN STREET RANK</p> <p>OR</p> <p>"QUEEN STREET, RIGHT INTO RUSSELL STREET, LEFT INTO LEOPOLD STREET, LEFT INTO MARKET ROAD, INTO THE SERVICE ROAD BEHIND THE ENGLISH MARKET, AND PROCEED TO THE TAXI RANK"</p> <p>AND RETURN AS FOLLOWS:</p> <p>1.1. FROM QUEEN STREET TAXI RANK, RIGHT INTO RUSSELL STREET, LEFT INTO LEOPOLD STREET, LEFT INTO MARKET ROAD, INTO WILLIAMS ROAD, LEFT INTO MOORE ROAD, INTO INKOSI ALBERT LUTHULI FREEWAY (M4), AND PROCEED TO UMLAZI ALONG THE FORWARD ROUTE IN REVERSE</p> <p>1.2. FROM WARWICK AVENUE TAXI RANK, LEFT INTO WEST STREET, RIGHT INTO WILLIAMS ROAD, LEFT INTO MOORE ROAD, INTO INKOSI ALBERT LUTHULI FREEWAY (M4), AND PROCEED TO UMLAZI ALONG THE FORWARD ROUTE IN REVERSE</p> <p>NB:NO PICKING UP OF PASSENGERS IN THE CBD ON THE INWARD JOURNEY AND NO DROPPING OFF ON THE OUTWARD JOURNEY</p>
6.1.1.2	<p>ROUTE 2</p> <p>FROM APPROVED TAXI RANK UMLAZI STATION NORTH SIDE SOKESIMBONE ROAD, LEFT INTO KING DINGANE, BORABORA TURN TO KING DINGANE INTO SIBUSISO MDAKANE ROAD BECOMING ROAD R1902, PICK 'N' DROP, JOINING SOUTH COAST ROAD, EDWIN SWALES VC DRIVE, M7 RIGHT INTO SARNIA ROAD PASS ROSSBURGH, RIGHT TURN UMBILO ROAD RIGHT TURN GALE STREET TURN RIGHT INTO DALTON ROAD TO APPROVED TAXI STOP IN DALTON ROAD AND RETURN FROM DALTON ROAD, TURN RIGHT INTO WILLIAMS ROAD, INTO SYDNEY ROAD, INTO SARNIA, UMBILO ROAD, INTO EDWIN SWALES VC DRIVE (M7), RIGHT INTO SOUTH COAST ROAD, INTO MANGOSUTHU HIGHWAY (M30), RIGHT INTO ROAD 1902 INTO SIBUSISO MDAKANE AND PROCEED AS PER FORWARD ROUTE IN REVERSE TO UMLAZI TAXI RANK AT UMLAZI STATION NORTH SIDE</p>
6.1.1.3	<p>ROUTE 3</p> <p>FROM APPROVED TAXI RANK UMLAZI STATION NORTH SIDE ALONG SOKESIMBONE ROAD, TURN LEFT INTO KING DINGANE LEFT INTO SIBUSISO MDAKANE ROAD BECOMING ROAD R1902, PICK 'N' DROP, TURN LEFT INTO PRINCE MCWAYIZENI AND TURN LEFT INTO ISIPINGO OLD MAIN ROAD LEFT TO APPROVED TAXI RANK AT ALEXANDRA ROAD, LEFT INTO CHURCH LANE, TURN RIGHT INTO NWABI ROAD BACK TO ISIPINGO OLD MAIN ROAD AND PROCEED TO UMLAZI TAXI RANK ALONG THE SAME ROUTE IN REVERSE</p>



GAZETTE

REGION: ALL

GAZETTE PRINT DATE : 22 MAY 2015

GAZETTE EXPIRY DATE: 12 JUNE 2015

6.1.1.4	<p>ROUTE 4</p> <p>FROM APPROVED TAXI RANK UMLAZI STATION NORTH SIDE SOKESIMBONE ROAD TURN LEFT KING DINGANE, BORABORA ROAD TURN AROUND BACK INTO KING DINGANE LEFT INTO SIBUSISO MDAKANE ROAD BECOMING ROAD R1902 PICK 'N DROP, TURN LEFT INTO PRINCE MCWAHYENZI AND TURN LEFT INTO ISIPINGO OLD MAIN ROAD, TURN RIGHT INTO RANA ROAD, TURN RIGHT INTO R102 TURN LEFT INTO PROSPECTION INDUSTRIAL AREA, PICK - UP AND SET DOWN AND RETURN TO UMLAZI NORTH TAXI RANK ALONG THE SAME ROUTE IN REVERSE</p>
6.1.1.5	<p>ROUTE 5</p> <p>FROM APPROVED TAXI RANK UMLAZI STATION NORTH SIDE SOKESIMBONE TURN LEFT KING DINGANE BORABORA TURN AROUND BACK TO KING DINGANE LEFT SIBUSISO MDAKANE ROAD BECOMING ROAD R1902 PICK 'N DROP TURN LEFT MANGOSUTHU HIGHWAY PICK 'N DROP PRINCE MSHIYENI MEMORIAL HOSPITAL TURN LEFT TO R102 UMBILO ROAD, BEREA ROAD AND PROCEED INTO AND ALONG THE WESTERN FREEWAY (N3) TURN LEFT INTO M13 AND TURN LEFT INTO RICHMOND ROAD, TURN RIGHT INTO ALEXANDRA ROAD, CLARK ROAD RIGHT INTO MOSS ROAD RIGHT INTO ALEXANDRA ROAD TO APPROVED TAXI STOP IN SWANFIELD ROAD, WESTMED, AND RETURN ALONG THE SAME ROUTE TO UMLAZI NORTH TAXI RANK IN REVERSE</p>
6.1.1.6	<p>ROUTE 6</p> <p>CHARTER SERVICE FROM UMLAZI NORTH TAXI RANK TO POINTS WITHIN THE PROVINCE OF KWAZULU NATAL AND RETURN. (NB ONLY FOR INDEFINITE PERMITS / OL)</p>
6.1.1.7	<p>ROUTE 7 CONDITIONS</p> <ol style="list-style-type: none"> 1. ALL PASSENGERS WILL BE PICKED UP AND DROPPED OFF IN AREAS DESIGNATED BY THE MUNICIPALITY FOR SUCH PURPOSES 2. NO PICK UP OF PASSENGERS WILL BE EFFECTED IN AREAS WHICH DO NOT FALL UNDER THE JURISDICTION OF THE ASSOCIATION SAVE PASSENGERS WHO ARE BEING CONVEYED DIRECTLY TO THE STARTING POINT 3. ENTRY OR RANKING ON PRIVATE PROPERTY IS NOT PERMITTED WITHOUT THE WRITTEN PERMISSION OF THE LANDLORD, A COPY OF WHICH MUST BE SUPPLIED TO THE BOARD. 4. WITHOUT HAVING ENTERED INTO AN AGREEMENT WITH OTHER OPERATORS ON A COMMON ROUTE AS CONTEMPLATED SECTION 88(2)(B) OF ACT 22 OF 2000, THE PICKING UP OR SETTING DOWN OF PASSENGERS ON SUCH ROUTE IS NOT PERMITTED. A COPY OF SUCH AGREEMENT MUST BE SUPPLIED TO THE BOARD. 5. AT RANKS, WHETHER ON STREET OR OFF STREET, ONLY THE TAXIS THAT CAN BE ACCOMMODATED IN THE DEMARCATED AREA MAY OCCUPY THE RANK. EXCESS VEHICLES MUST HOLD ELSEWHERE. 6. NO PICKING UP OR SETTING DOWN OF PASSENGERS PERMITTED ON ROUTE 5 ALONG THE WESTERN FREEWAY (N3) AND THE M13 EITHER WAY

**GAZETTE**

REGION: ALL

GAZETTE PRINT DATE : 22 MAY 2015

GAZETTE EXPIRY DATE: 12 JUNE 2015

1) APP0040084	GAZETTE NUMBER: LGKZNG05-2015-MAY
2) SV NGOBESE ID NO. 5306185534084	
3) J 511 UMLAZI T/SHIP UMLAZI, DURBAN	
KWA-ZULU NATAL 4066	
4) APPLICANT TYPE : BACKLOG CAPTURE	
5) 1 x 15 (SEATED) 0 (STANDING)	
6.1.1.1	APPROVED ROUTES
	M.N.R. UMLAZI WEST TAXI ASSOCIATION
	ROUTE 1
	FROM THE CORNER OF NGQWELE ROAD AND UKHOZI ROAD (UMLAZI STATION) ALONG NGQWELE ROAD, LEFT INTO ROAD NO 804, INTO ZIHLAHLA ROAD, RIGHT INTO UKHOZI ROAD, LEFT INTO MANGOSUTHU HIGHWAY AND PROCEED TO CNR RD 1202 AND MANGOSUTHU HIGHWAY (EZINDONGENI).
6.1.1.2	ROUTE 2
	FROM CORNER NGQWELE ROAD AND UKHOZI ROAD (UMLAZI STATION), ALONG UKHOZI ROAD, LEFT INTO MANGOSUTHU HIGHWAY, AND PROCEED TO CORNER OF ROAD 1202 AND MANGOSUTHU HIGHWAY (EZINDONGENI)
6.1.1.3	3A. FROM THE CORNER OF NGQWELE ROAD AND UKHOZI ROAD(UMLAZI STATION), ALONG NGQWELE ROAD, RIGHT INTO MANGOSUTHU HIGHWAY, LEFT INTO JOSIAH DLAMINI ROAD, INTO ROAD NO.1102, LEFT INTO ROAD NO.1103, RIGHT INTO MANGOSUTHU HIGHWAY AND PROCEED TO EZINDONGENI.
6.1.1.4	3B. FROM THE CORNER OF NGQWELE ROAD AND UKHOZI ROAD(UMLAZI STATION), ALONG UKHOZI ROAD, RIGHT INTO MANGOSUTHU HIGHWAY, LEFT INTO JOSIAH DLAMINI ROAD, RIGHT INTO MPEVU ROAD, LEFT INTO ROAD NO.108075 AND RETURN, LEFT INTO MPEVU ROAD, LEFT INTO SCQALABA AVENUE, RIGHT INTO MPEVU ROAD, RIGHT INTO ROAD NO.1002, LEFT INTO ROAD NO.1103, RIGHT INTO MANGOSUTHU HIGHWAY AND PROCEED EZINDONGENI.



GAZETTE

REGION: ALL

GAZETTE PRINT DATE : 22 MAY 2015

GAZETTE EXPIRY DATE: 12 JUNE 2015

6.1.1.5	4. FROM THE CORNER OF NGQWELE ROAD AND UKHOZI ROAD (UMLAZI STATION), ALONG NGQWELE ROAD, INTO ROAD NO.1103, LEFT INTO ROAD NO.1204 AND PROCEED TO EZINDONGENI.
6.1.1.6	5. FROM THE CORNER OF NGQWELE ROAD AND UKHOZI ROAD (UMLAZI STATION), ALONG NGQWELE ROAD, LEFT INTO MANGOSUTHU HIGHWAY, RIGHT INTO ROAD NO.1403, INTO ROAD NO.1203, RIGHT INTO ROAD NO.1204 AND PROCEED TO EZINDONGENI
6.1.1.7	6. FROM CORNER OF NGQWELE ROAD AND UKHOZI ROAD (UMLAZI STATION), ALONG NGQWELE ROAD, LEFT INTO MANGOSUTHU HIGHWAY, RIGHT INTO ROAD NO.1204, LEFT INTO ROAD NO.1203, INTO ROAD NO.1403, LEFT INTO PHILA NDWANDWE ROAD, LEFT INTO MANGOSUTHU HIGHWAY AND PROCEED TO EZINDONGENI.
6.1.1.8	8. FROM THE CORNER OF NGQWELE ROAD AND UKHOZI ROAD (UMLAZI STATION), ALONG NGQWELE ROAD, INTO ROAD NO.1103, RIGHT INTO MABHUDU ROAD, LEFT INTO MQANGALA ROAD, RIGHT INTO MAPHUTHA ROAD, AND RETURN ALONG MAPHUTHA ROAD, LEFT INTO MQANGALA ROAD, RIGHT INTO MAPHUTHA ROAD, AND RETURN ALONG MAPHUTHA ROAD, LEFT INTO MQANGALA ROAD, RIGHT INTO MABHUDA ROAD, RIGHT INTO ROAD NO.1103, LEFT INTO ROAD NO.1204 AND PROCEED TO EZINDONGENI.

**GAZETTE**

REGION: ALL

GAZETTE PRINT DATE : 22 MAY 2015

GAZETTE EXPIRY DATE: 12 JUNE 2015

6.1.1.9	9. FROM CORNER OF NGQWELE ROAD AND UKHOZI ROAD (UMLAZI STATION), ALONG NGQWELE ROAD, LEFT INTO MANGOSUTHU HIGHWAY, LEFT INTO ROAD NO. 403, RIGHT INTO VENI YENI ROAD, RIGHT INTO SOLOMON MAHLANGU ROAD, LEFT INTO MANGOSUTHU HIGHWAY.
6.1.1.10	<p>FROM ALL THE ROUTES (1-) ABOVE INTO MANGOSUTHU HIGHWAY THEN:</p> <p>(A) EMAWELENI LEFT INTO ROAD NO. 2003 AND PROCEED TO EMALWENI AND RETURN TO UMLAZI STATION ALONG ANY OF THE ROUTES ABOVE.</p> <p>(B) UMSHIYENI HOSPITAL LEFT INTO ROAD LEADING TO EMSHIYENI HOSPITAL DROPPING OFF AND PICKING UP PASSENGERS AND RETURN TO UMLAZI STATION ALONG ANY OF THE ROUTES.</p> <p>(C) EZIMBUZINI TAXI RANK: RIGHT INTO VENI YENI ROAD, INTO ROAD NO 12, INTO OLD SOUTH COAST ROAD, TO REUNION STATION TO DROP OFF PASSENGERS AND RETURN ALONG OLD SOUTH COAST ROAD, INTO ROAD NO 12 AND PROCEED TO EZIMBUZINI TAXI RANK. RETURN: FROM EZIMBUZINI TAXI RANK, INTO ROAD NO 12 INTO VENI YENI, MANGOSUTHU HIGHWAY AND PROCEED ALONG ANY ROUTES (1-9) ABOVE.</p>
6.1.1.11	<p>D.UMLAZI TO DURBAN</p> <p>(I) PINE STREET NORTH TAXI RANK INTO THE M4, RIGHT INTO WEST STREET, FIELD STREET, PINE STREET</p> <p>(II) UNIVERSITY AVENUE TAXI RANK INTO M4, LEFT INTO MOORE ROAD, WARWICK AVENUE, ALICE STREET, SOLDIERS WAY, PINE STREET, RUSSELL STREET, LEOPOLD ROAD, MARKET ROAD, SERVICE ROAD, UNIVERSITY AVENUE TAXI RANK</p> <p>(III) POINT ROAD INTO WEST STREET, RIGHT INTO POINT ROAD, WATERFRONT, RETURN ALONG POINT ROAD, INTO SHEPSTONE STREET, BAY TERRACE, STANGER STREET, PINE STREET TO UNIVERSITY AVENUE OR PINE STREET.</p> <p>(IV) DALTON TAXI RANK: M4 (SOUTHERN FREEWAY), LEFT EDWIN SWALES OFF -RAMP, RIGHT INTO SOUTH COAST ROAD, INTO EDWIN SWALES VC DRIVE, INTO UMBILO ROAD, GALE STREET, MOORE ROAD, RIGHT INTO SYDNEY ROAD/ WILLIAMS ROAD TO DALTON TAXI RANK. ALTERNATIVELY SOUTH COAST ROAD, WISELY ROAD, MAYDON ROAD, LEFT INTO MOORE ROAD, INTO WILLIAMS ROAD/SYDNEY ROAD, INTO DALTON ROAD TAXI RANK.</p> <p>(V) CLAIRWOOD (A) CLAIRWOOD VIA MONTCLAIR - MANGOSUTHU HIGHWAY, LEFT OLD SOUTH COAST ROAD, LEFT INTO PENDLEBURY ROAD, RIGHT INTO LEICESTER ROAD, LEFT INTO KENYON HOWDEN ROAD, RIGHT INTO MONTCLAIR ROAD, RIGHT INTO WOOD ROAD, INTO ROLAND CHAPMAN DRIVE, RIGHT INTO BLAMEY ROAD, RIGHT INTO SOUTH COAST ROAD, MANGOSUTHU HIGHWAY...UMLAZI</p> <p>(B) CLAIRWOOD – MANGOSUTHU HIGHWAY, OLD SOUTH COAST ROAD, SOUTH COAST ROAD, RIGHT INTO SIRDAR ROAD, AND RETURN ALONG SOUTH COAST ROAD, RIGHT INTO MANGOSUTHU HIGHWAY...UMLAZI</p> <p>RESTRICTION : NO PICKING UP OF PASSENGERS WITHIN THE MONTCLAIR AREA FROM ENTERING PENDLEBURY ROAD UNTIL REACHING SOUTH COAST ROAD.</p> <p>(VI) JACOBS:</p>



GAZETTE

REGION: ALL

GAZETTE PRINT DATE : 22 MAY 2015

GAZETTE EXPIRY DATE: 12 JUNE 2015

(A). MANGOSUTHU HIGHWAY, M4 (SOUTHERN FREEWAY), HIMALAYAS ROAD OFF-RAMP, RIGHT INTO DURANTA ROAD, LEFT INTO LANSDOWNE ROAD, RIGHT INTO LERWICK ROAD, LEFT INTO CHAMBERLAIN ROAD, LEFT INTO BLUFF ROAD, LEFT INTO SOUTH COAST ROAD OR RETURN ALONG SOME ROUTE TO UMLAZI.

(B). JACOBS VIA WERNA- MANGOSUTHU HIGHWAY, SOUTH COAST ROAD, RIGHT INTO HIMALAYAS ROAD, CONTINUE ALONG HIMALAYAS ROAD AND CONTINUE AS PER ROUTE (A) ABOVE.

(VII) BLUFF:

MANGOSUTHU HIGHWAY, M4 (SOUTHERN FREEWAY), HIMALAYAS OFF-RAMP INTO SERVICES ROAD, RIGHT INTO DURANTA ROAD, LEFT INTO TARA ROAD, INTO GRAYS INN ROAD, AND PROCEED RIGHT INTO TARA ROAD, INTO RICHARSON ROAD, INTO WESELY ROAD LEFT INTO LIGHTHOUSE ROAD, LEFT INTO BLUFF ROAD (M16), AND PROCEED TO SOUTH COAST ROAD LEFT INTO SOUTH COAST ROAD, RIGHT INTO MANGOSUTHU HIGHWAY AND PROCEED TO STARTING POINT AS PER THE FORWARD ROUTE IN REVERSE.

CONDITIONS: NO PICKING UP OF PASSENGERS ALONG THE ROUTE OTHER THAN THOSE DESTINED FOR UMLAZI

(VIII) SPRINGFIELD PARK:

FROM EZINDONGENI AS REFERRED TO IN ROUTE 1 TO 9 PROCEED FROM MANGOSUTHU HIGHWAY INTO AND ALONG N2, RIGHT INTO INANDA ROAD (M21) TO SPRINGFIELD INDUSTRIAL AREA , DROPPING OFF PASSENGERS AND PICKING UP AT DESIGNATED TAXI STOPS AND TURN LEFT INTO SEACOW LAKE ROAD AND RETURN ALONG SEACOW LAKE ROAD TO INANDA ROAD (M21) AT ROCHDALE PARK INTERSECTION, TURN RIGHT INTO INANDA ROAD, LEFT ONTO N2 AND RETURN TO UMLAZI ALONG THE SAME ROUTE IN REVERSE.

CONDITIONS: NO PASSENGERS MAY BE PICKED UP AT SPRINGFIELD PARK OR ALONG INANDA ROAD AND SEA COW LAKE ROAD, OTHER THAN THOSE DESTINED FOR UMLAZI

6.1.1.1
2

11. PINETOWN

11.1- VIA NEW GERMANY

MANGOSUTHU HIGHWAY, N2 FREEWAY, N3(WESTERN FREEWAY), M13, LEFT INTO EDEN ROAD, OFF-RAMP RIGHT INTO STAPLETON ROAD, LEFT INTO OLD MAIN ROAD, RIGHT INTO ESKIM ROAD, LEFT INTO SHEPSTONE ROAD, RIGHT INTO CROMPTON STREET, RIGHT INTO HILL STREET AND PROCEED TO TAXI RANK

11.2- OLD MAIN ROAD

MANGOSUTHU HIGHWAY, N2 FREEWAY, N3 WESTERN FREEWAY, M13 LEFT INTO EDEN ROAD, OFF-RAMP RIGHT INTO STAPLETON ROAD, LEFT INTO OLD MAIN ROAD, LEFT INTO CROMPTON STREET, RIGHT INTO HILL STREET AND PROCEED TO TAXI RANK.

11.3- WESTMEAD

MANGOSUTHU HIGHWAY, N2 FREEWAY, N3 WESTERN FREEWAY, RIGHT INTO RICHMOND ROAD, LEFT INTO WESTMEAD ROAD, RIGHT INTO ALBERT ROAD, LEFT INTO ALEXANDER ROAD, LEFT INTO TRAFFORD ROAD, RIGHT INTO GILLITS ROAD, LEFT INTO RICHMOND ROAD, INTO OLD MAIN ROAD, RIGHT INTO CROMPTON STREET, RIGHT INTO HILL STREET AND PROCEED TO THE TAXI RANK



GAZETTE

REGION: ALL

GAZETTE PRINT DATE : 22 MAY 2015

GAZETTE EXPIRY DATE: 12 JUNE 2015

6.1.1.1 3	<p>ROUTE 10A(IV)DALTON TAXI RANK M4(SOUTHERN FREEWAY), LEFT EDWIN SWALES OFF-RAMP, RIGHT INTO SOUTH COAST ROAD, INTO EDWIN SWALES VC DRIVE, INTO UMBILO ROAD, GALE STREET, MOORE ROAD, RIGHT INTO SYDNEY ROAD / WILLIAMS ROAD TO DALTON TAXI RANK. ALTERNATIVELY SOUTH COAST ROAD, WESLEY ROAD, MAYDON ROAD, LEFT INTO MOORE ROAD, INTO WILLIAMS ROAD / SYDNEY ROAD, INTO DALTON TAXI RANK.</p> <p>(V) CLAIRWOOD: (A) CLAIRWOOD VIA MONTCLAIR - MANGOSUTHU HIGHWAY, LEFT OLD SOUTH COAST, LEFT INTO PENDLEBURY ROAD, RIGHT INTO LEISCETER ROAD, LEFT INTO KENYON HOWDEN ROAD, RIGHT INTO MONTCLAIR ROAD, RIGHT INTO WOOD ROAD, INTO ROLAND CHAPMAN DRIVE, RIGHT INTO BLAMEY ROAD, RIGHT INTO SOUTH COAST ROAD, MANGOSUTHU HIGHWAY....UMLAZI</p> <p>(B) CLAIRWOOD MANGOSUTHU HIGHWAY, OLD SOUTH COAST ROAD, SOUTH COAST ROAD, RIGHT INTO SIRDAR ROAD, AND RETURN ALONG SOUTH COAST ROAD, RIGHT INTO MANGOSUTHU HIGHWAY....UMLAZI.</p> <p>RESTRICTION : NO PICKING UP OF PASSENGERS WITHIN THE MONTCLAIR ARE FROM ENTERING PENDLEBURY ROAD UNTIL REACHING SOUTH COAST ROAD.</p> <p>(VII) BLUFF MANGOSUTHU HIGHWAY, M4 (SOUTHERN FREEWAY), HIMALAYAS OFF- RAMP INTO SERVICES ROAD RIGHT INTO DURANTA ROAD LEFT INTO TARA ROAD INTO GRAYS INN ROAD AND PROCEED RIGHT INTO TARA ROAD, INTO RICHARDSON ROAD INTO WESELEY ROAD LEFT INTO LIGHTHOUSE ROAD LEFT INTO BLUFF ROAD (M16) AND PROCEED TO SOUTH COAST ROAD LEFT INTO SOUTH COAST ROAD RIGHT INTO MANGOSUTHU HIGHWAY AND PROCEED TO STARTING POINT AS PER THE FORWARD ROUTE ROUTE IN REVERSE.</p> <p>CONDITIONS: NO PICKING UP OF PASSENGERS ALONG THE ROUTE OTHER THAT THOSE DESTINATED FOR UMLAZI.</p>
6.1.1.1 4	<p>ROUTE 10B FROM ALL THE ROUTES (1 – 9) ABOVE INTO MANGOSUTHU HIGHWAY THEN:</p> <p>10. (A.) EMAWELENI: LEFT INTO ROAD NO. 2003 AND PROCEED TO EMAWELENI AND RETURN TO UMLAZI STATION ALONG ANY OF THE ROUTES ABOVE.</p> <p>10. (B.) UMSHIYENI HOSPITAL: LEFT INTO A ROAD LEADING TO EMSHIYENI HOSPITAL DROPPING OFF AND PICKING UP PASSENGERS AND RETURN TO UMLAZI STATION ALONG ANY OF THE ROUTES ABOVE.</p> <p>10. (C.) EZIMBUZINI TAXI RANK: RIGHT INTO VENI YENI ROAD, INTO ROAD NO. 12, INTO OLD SOUTH COAST ROAD, TO REUNION STATION TO DROP OFF PASSENGERS AND RETURN ALONG OLD SOUTH COAST ROAD, INTO ROAD NO. 12 AND PROCEED TO EZIMBUZINI TAXI RANK. RETURN – FROM EZIMBUZINI TAXI RANK, INTO ROAD NO. 12 INTO VENI YENI, MANGOSUTHU HIGHWAY AND PROCEED ALONG ANY OF ROUTES (1-9) ABOVE.</p> <p>10 (D.) UMLAZI TO DURBAN: (I) PINE STREET NORTH TAXI RANK: INTO THE M4, RIGHT INTO WEST STREET, FIELD STREET, PINE STREET</p> <p>(II) UNIVERSITY AVENUE TAXI RANK: INTO M4, LEFT INTO MOORE ROAD, WARWICK AVENUE, ALICE STREET, RIGHT INTO GREY STREET, PINE, RUSSEL, LEOPOLD ROAD, MARKET, SERVICE ROAD, UNIVERSITY AVENUE T/R.</p> <p>(III) POINT ROAD: WEST STREET, RIGHT INTO POINT ROAD, RIGHT INTO BAY TERRACE, RIGHT INTO SHEPSTONE STREET, LEFT INTO PINE STREET TO PINE STREET OR UNIVERSITY AVENUE TAXI RANK.</p>



GAZETTE

REGION: ALL

GAZETTE PRINT DATE : 22 MAY 2015

GAZETTE EXPIRY DATE: 12 JUNE 2015

(IV) DALTON TAXI RANK: M4 (SOUTHERN FREEWAY), LEFT EDWIN SWALES OFF-RAMP, RIGHT INTO SOUTH COAST ROAD, INTO EDWIN SWALES VC DRIVE, INTO UMBILO ROAD, GALE STREET, MOORE ROAD, RIGHT INTO SYDNEY ROAD / WILLIAMS ROAD TO DALTON TAXI RANK. ALTERNATIVELY SOUTH COAST ROAD, WISELY ROAD, MAYDON ROAD, LEFT INTO MOORE ROAD, INTO WILLIAMS ROAD / SYDNEY ROAD, INTO DALTON ROAD TAXI RANK.

(V) CLAIRWOOD:

(A) CLAIRWOOD VIA MONTCLAIR – MANGOSUTHU HIGHWAY, LEFT OLD SOUTH COAST ROAD, LEFT INTO PENDLEBURY ROAD, RIGHT INTO LEISCETER ROAD, LEFT INTO KENYON HOWDEN ROAD, RIGHT INTO MONTCLAIR ROAD, RIGHT INTO WOOD ROAD, INTO ROLAND CHAPMAN DRIVE, RIGHT INTO BLAMEY ROAD, RIGHT INTO SOUTH COAST ROAD, MANGOSUTHU HIGHWAY.... UMLAZI.

(B) CLAIRWOOD – MANGOSUTHU HIGHWAY, OLD SOUTH COAST ROAD, SOUTH COAST ROAD, RIGHT INTO SIRDAR ROAD, AND RETURN ALONG SOUTH COAST ROAD, RIGHT INTO MANGOSUTHU HIGHWAY...UMLAZI

RESTRICTION : NO PICKING UP OF PASSENGERS WITHIN THE MONTCLAIR AREA FROM ENTERING PENDLEBURY ROAD UNTIL REACHING SOUTH COAST ROAD.

(VI) JACOBS:

(A). MANGOSUTHU HIGHWAY, M4 (SOUTHERN FREEWAY), HIMALAYAS ROAD OFF-RAMP, RIGHT INTO DURANTA ROAD, LEFT INTO LANSDOWNE ROAD, RIGHT INTO LERWICK ROAD, LEFT INTO CHAMBERLAIN ROAD, LEFT INTO BLUFF ROAD, LEFT INTO SOUTH COAST ROAD OR RETURN ALONG SOME ROUTE TO UMLAZI.

(B). JACOBS VIA WERNA- MANGOSUTHU HIGHWAY, SOUTH COAST ROAD, RIGHT INTO HIMALAYAS ROAD, CONTINUE ALONG HIMALAYAS ROAD AND CONTINUE AS PER ROUTE (A) ABOVE.

(VII) BLUFF:

MANGOSUTHU HIGHWAY, M4 (SOUTHERN FREEWAY), HIMALAYAS OFF-RAMP INTO SERVICES ROAD, RIGHT INTO DURANTA ROAD, LEFT INTO TARA ROAD, INTO GRAYS INN ROAD, AND PROCEED RIGHT INTO TARA ROAD, INTO RICHARSON ROAD, INTO WESELY ROAD LEFT INTO LIGHTHOUSE ROAD, LEFT INTO BLUFF ROAD (M16), AND PROCEED TO SOUTH COAST ROAD LEFT INTO SOUTH COAST ROAD, RIGHT INTO MANGOSUTHU HIGHWAY AND PROCEED TO STARTING POINT AS PER THE FORWARD ROUTE IN REVERSE.

CONDITIONS: NO PICKING UP OF PASSENGERS ALONG THE ROUTE OTHER THAN THOSE DESTINED FOR UMLAZI

6.1.1.1
5

ROUTE 0 CHARTER SERVICE

CHARTER SERVICE FROM APPROVED TAXI RANK IN UMLAZI (M.N.R. UMLAZI WEST) TO POINTS WITHIN THE PROVINCE OF KWAZULU-NATAL ONLY. NO PICKING UP OR SETTING DOWN OF PASSENGERS EN ROUTE.



GAZETTE

REGION: ALL

GAZETTE PRINT DATE : 22 MAY 2015

GAZETTE EXPIRY DATE: 12 JUNE 2015

1) APP0040087	GAZETTE NUMBER: LGKZNG05-2015-MAY
2) VC KHULUSE ID NO. 5701240750081	
3) AA653 UMLAZI T/SHIP UMLAZI, DURBAN	
KWA-ZULU NATAL 4066	
4) APPLICANT TYPE : BACKLOG CAPTURE	
5) 1 x 15 (SEATED) STANDING CAPACITY IS STILL TO BE ACQUIRED	
6.1.1.1	APPROVED ROUTES
	M.N.R. UMLAZI WEST TAXI ASSOCIATION
	ROUTE 1
	FROM THE CORNER OF NGQWELE ROAD AND UKHOZI ROAD (UMLAZI STATION) ALONG NGQWELE ROAD, LEFT INTO ROAD NO 804, INTO ZIHLAHLA ROAD, RIGHT INTO UKHOZI ROAD, LEFT INTO MANGOSUTHU HIGHWAY AND PROCEED TO CNR RD 1202 AND MANGOSUTHU HIGHWAY (EZINDONGENI).
6.1.1.2	ROUTE 2
	FROM CORNER NGQWELE ROAD AND UKHOZI ROAD (UMLAZI STATION), ALONG UKHOZI ROAD, LEFT INTO MANGOSUTHU HIGHWAY, AND PROCEED TO CORNER OF ROAD 1202 AND MANGOSUTHU HIGHWAY (EZINDONGENI)
6.1.1.3	3A. FROM THE CORNER OF NGQWELE ROAD AND UKHOZI ROAD(UMLAZI STATION), ALONG NGQWELE ROAD, RIGHT INTO MANGOSUTHU HIGHWAY, LEFT INTO JOSIAH DLAMINI ROAD, INTO ROAD NO.1102, LEFT INTO ROAD NO.1103, RIGHT INTO MANGOSUTHU HIGHWAY AND PROCEED TO EZINDONGENI.
6.1.1.4	3B. FROM THE CORNER OF NGQWELE ROAD AND UKHOZI ROAD(UMLAZI STATION), ALONG UKHOZI ROAD, RIGHT INTO MANGOSUTHU HIGHWAY, LEFT INTO JOSIAH DLAMINI ROAD, RIGHT INTO MPEVU ROAD, LEFT INTO ROAD NO.108075 AND RETURN, LEFT INTO MPEVU ROAD, LEFT INTO SCQALABA AVENUE, RIGHT INTO MPEVU ROAD, RIGHT INTO ROAD NO.1002, LEFT INTO ROAD NO.1103, RIGHT INTO MANGOSUTHU HIGHWAY AND PROCEED EZINDONGENI.



GAZETTE

REGION: ALL

GAZETTE PRINT DATE : 22 MAY 2015

GAZETTE EXPIRY DATE: 12 JUNE 2015

6.1.1.5	4. FROM THE CORNER OF NGQWELE ROAD AND UKHOZI ROAD (UMLAZI STATION), ALONG NGQWELE ROAD, INTO ROAD NO.1103, LEFT INTO ROAD NO.1204 AND PROCEED TO EZINDONGENI.
6.1.1.6	5. FROM THE CORNER OF NGQWELE ROAD AND UKHOZI ROAD (UMLAZI STATION), ALONG NGQWELE ROAD, LEFT INTO MANGOSUTHU HIGHWAY, RIGHT INTO ROAD NO.1403, INTO ROAD NO.1203, RIGHT INTO ROAD NO.1204 AND PROCEED TO EZINDONGENI
6.1.1.7	6. FROM CORNER OF NGQWELE ROAD AND UKHOZI ROAD (UMLAZI STATION), ALONG NGQWELE ROAD, LEFT INTO MANGOSUTHU HIGHWAY, RIGHT INTO ROAD NO.1204, LEFT INTO ROAD NO.1203, INTO ROAD NO.1403, LEFT INTO PHILA NDWANDWE ROAD, LEFT INTO MANGOSUTHU HIGHWAY AND PROCEED TO EZINDONGENI.
6.1.1.8	8. FROM THE CORNER OF NGQWELE ROAD AND UKHOZI ROAD (UMLAZI STATION), ALONG NGQWELE ROAD, INTO ROAD NO.1103, RIGHT INTO MABHUDU ROAD, LEFT INTO MQANGALA ROAD, RIGHT INTO MAPHUTHA ROAD, AND RETURN ALONG MAPHUTHA ROAD, LEFT INTO MQANGALA ROAD, RIGHT INTO MAPHUTHA ROAD, AND RETURN ALONG MAPHUTHA ROAD, LEFT INTO MQANGALA ROAD, RIGHT INTO MABHUDA ROAD, RIGHT INTO ROAD NO.1103, LEFT INTO ROAD NO.1204 AND PROCEED TO EZINDONGENI.



GAZETTE

REGION: ALL

GAZETTE PRINT DATE : 22 MAY 2015

GAZETTE EXPIRY DATE: 12 JUNE 2015

6.1.1.9	9. FROM CORNER OF NGQWELE ROAD AND UKHOZI ROAD (UMLAZI STATION), ALONG NGQWELE ROAD, LEFT INTO MANGOSUTHU HIGHWAY, LEFT INTO ROAD NO. 403, RIGHT INTO VENI YENI ROAD, RIGHT INTO SOLOMON MAHLANGU ROAD, LEFT INTO MANGOSUTHU HIGHWAY.
6.1.1.10	<p>FROM ALL THE ROUTES (1-) ABOVE INTO MANGOSUTHU HIGHWAY THEN:</p> <p>(A) EMAWELENI LEFT INTO ROAD NO. 2003 AND PROCEED TO EMALWENI AND RETURN TO UMLAZI STATION ALONG ANY OF THE ROUTES ABOVE.</p> <p>(B) UMSHIYENI HOSPITAL LEFT INTO ROAD LEADING TO EMSHIYENI HOSPITAL DROPPING OFF AND PICKING UP PASSENGERS AND RETURN TO UMLAZI STATION ALONG ANY OF THE ROUTES.</p> <p>(C) EZIMBUZINI TAXI RANK: RIGHT INTO VENI YENI ROAD, INTO ROAD NO 12, INTO OLD SOUTH COAST ROAD, TO REUNION STATION TO DROP OFF PASSENGERS AND RETURN ALONG OLD SOUTH COAST ROAD, INTO ROAD NO 12 AND PROCEED TO EZIMBUZINI TAXI RANK. RETURN: FROM EZIMBUZINI TAXI RANK, INTO ROAD NO 12 INTO VENI YENI, MANGOSUTHU HIGHWAY AND PROCEED ALONG ANY ROUTES (1-9) ABOVE.</p>
6.1.1.11	<p>D.UMLAZI TO DURBAN</p> <p>(I) PINE STREET NORTH TAXI RANK INTO THE M4, RIGHT INTO WEST STREET, FIELD STREET, PINE STREET</p> <p>(II) UNIVERSITY AVENUE TAXI RANK INTO M4, LEFT INTO MOORE ROAD, WARWICK AVENUE, ALICE STREET, SOLDIERS WAY, PINE STREET, RUSSELL STREET, LEOPOLD ROAD, MARKET ROAD, SERVICE ROAD, UNIVERSITY AVENUE TAXI RANK</p> <p>(III) POINT ROAD INTO WEST STREET, RIGHT INTO POINT ROAD, WATERFRONT, RETURN ALONG POINT ROAD, INTO SHEPSTONE STREET, BAY TERRACE, STANGER STREET, PINE STREET TO UNIVERSITY AVENUE OR PINE STREET.</p> <p>(IV) DALTON TAXI RANK: M4 (SOUTHERN FREEWAY), LEFT EDWIN SWALES OFF -RAMP, RIGHT INTO SOUTH COAST ROAD, INTO EDWIN SWALES VC DRIVE, INTO UMBILO ROAD, GALE STREET, MOORE ROAD, RIGHT INTO SYDNEY ROAD/ WILLIAMS ROAD TO DALTON TAXI RANK. ALTERNATIVELY SOUTH COAST ROAD, WISELY ROAD, MAYDON ROAD, LEFT INTO MOORE ROAD, INTO WILLIAMS ROAD/SYDNEY ROAD, INTO DALTON ROAD TAXI RANK.</p> <p>(V) CLAIRWOOD (A) CLAIRWOOD VIA MONTCLAIR - MANGOSUTHU HIGHWAY, LEFT OLD SOUTH COAST ROAD, LEFT INTO PENDLEBURY ROAD, RIGHT INTO LEICESTER ROAD, LEFT INTO KENYON HOWDEN ROAD, RIGHT INTO MONTCLAIR ROAD, RIGHT INTO WOOD ROAD, INTO ROLAND CHAPMAN DRIVE, RIGHT INTO BLAMEY ROAD, RIGHT INTO SOUTH COAST ROAD, MANGOSUTHU HIGHWAY...UMLAZI</p> <p>(B) CLAIRWOOD – MANGOSUTHU HIGHWAY, OLD SOUTH COAST ROAD, SOUTH COAST ROAD, RIGHT INTO SIRDAR ROAD, AND RETURN ALONG SOUTH COAST ROAD, RIGHT INTO MANGOSUTHU HIGHWAY...UMLAZI</p> <p>RESTRICTION : NO PICKING UP OF PASSENGERS WITHIN THE MONTCLAIR AREA FROM ENTERING PENDLEBURY ROAD UNTIL REACHING SOUTH COAST ROAD.</p> <p>(VI) JACOBS:</p>



GAZETTE

REGION: ALL

GAZETTE PRINT DATE : 22 MAY 2015

GAZETTE EXPIRY DATE: 12 JUNE 2015

(A). MANGOSUTHU HIGHWAY, M4 (SOUTHERN FREEWAY), HIMALAYAS ROAD OFF-RAMP, RIGHT INTO DURANTA ROAD, LEFT INTO LANSDOWNE ROAD, RIGHT INTO LERWICK ROAD, LEFT INTO CHAMBERLAIN ROAD, LEFT INTO BLUFF ROAD, LEFT INTO SOUTH COAST ROAD OR RETURN ALONG SOME ROUTE TO UMLAZI.

(B). JACOBS VIA WERNA- MANGOSUTHU HIGHWAY, SOUTH COAST ROAD, RIGHT INTO HIMALAYAS ROAD, CONTINUE ALONG HIMALAYAS ROAD AND CONTINUE AS PER ROUTE (A) ABOVE.

(VII) BLUFF:

MANGOSUTHU HIGHWAY, M4 (SOUTHERN FREEWAY), HIMALAYAS OFF-RAMP INTO SERVICES ROAD, RIGHT INTO DURANTA ROAD, LEFT INTO TARA ROAD, INTO GRAYS INN ROAD, AND PROCEED RIGHT INTO TARA ROAD, INTO RICHARSON ROAD, INTO WESELY ROAD LEFT INTO LIGHTHOUSE ROAD, LEFT INTO BLUFF ROAD (M16), AND PROCEED TO SOUTH COAST ROAD LEFT INTO SOUTH COAST ROAD, RIGHT INTO MANGOSUTHU HIGHWAY AND PROCEED TO STARTING POINT AS PER THE FORWARD ROUTE IN REVERSE.

CONDITIONS: NO PICKING UP OF PASSENGERS ALONG THE ROUTE OTHER THAN THOSE DESTINED FOR UMLAZI

(VIII) SPRINGFIELD PARK:

FROM EZINDONGENI AS REFERRED TO IN ROUTE 1 TO 9 PROCEED FROM MANGOSUTHU HIGHWAY INTO AND ALONG N2, RIGHT INTO INANDA ROAD (M21) TO SPRINGFIELD INDUSTRIAL AREA, DROPPING OFF PASSENGERS AND PICKING UP AT DESIGNATED TAXI STOPS AND TURN LEFT INTO SEACOW LAKE ROAD AND RETURN ALONG SEACOW LAKE ROAD TO INANDA ROAD (M21) AT ROCHDALE PARK INTERSECTION, TURN RIGHT INTO INANDA ROAD, LEFT ONTO N2 AND RETURN TO UMLAZI ALONG THE SAME ROUTE IN REVERSE.

CONDITIONS: NO PASSENGERS MAY BE PICKED UP AT SPRINGFIELD PARK OR ALONG INANDA ROAD AND SEA COW LAKE ROAD, OTHER THAN THOSE DESTINED FOR UMLAZI

6.1.1.1
2

11. PINETOWN

11.1- VIA NEW GERMANY

MANGOSUTHU HIGHWAY, N2 FREEWAY, N3(WESTERN FREEWAY), M13, LEFT INTO EDEN ROAD, OFF-RAMP RIGHT INTO STAPLETON ROAD, LEFT INTO OLD MAIN ROAD, RIGHT INTO ESKIM ROAD, LEFT INTO SHEPSTONE ROAD, RIGHT INTO CROMPTON STREET, RIGHT INTO HILL STREET AND PROCEED TO TAXI RANK

11.2- OLD MAIN ROAD

MANGOSUTHU HIGHWAY, N2 FREEWAY, N3 WESTERN FREEWAY, M13 LEFT INTO EDEN ROAD, OFF-RAMP RIGHT INTO STAPLETON ROAD, LEFT INTO OLD MAIN ROAD, LEFT INTO CROMPTON STREET, RIGHT INTO HILL STREET AND PROCEED TO TAXI RANK.

11.3- WESTMEAD

MANGOSUTHU HIGHWAY, N2 FREEWAY, N3 WESTERN FREEWAY, RIGHT INTO RICHMOND ROAD, LEFT INTO WESTMEAD ROAD, RIGHT INTO ALBERT ROAD, LEFT INTO ALEXANDER ROAD, LEFT INTO TRAFFORD ROAD, RIGHT INTO GILLITS ROAD, LEFT INTO RICHMOND ROAD, INTO OLD MAIN ROAD, RIGHT INTO CROMPTON STREET, RIGHT INTO HILL STREET AND PROCEED TO THE TAXI RANK



GAZETTE

REGION: ALL

GAZETTE PRINT DATE : 22 MAY 2015

GAZETTE EXPIRY DATE: 12 JUNE 2015

6.1.1.1 3	<p>ROUTE 10A(IV)DALTON TAXI RANK M4(SOUTHERN FREEWAY), LEFT EDWIN SWALES OFF-RAMP, RIGHT INTO SOUTH COAST ROAD, INTO EDWIN SWALES VC DRIVE, INTO UMBILO ROAD, GALE STREET, MOORE ROAD, RIGHT INTO SYDNEY ROAD / WILLIAMS ROAD TO DALTON TAXI RANK. ALTERNATIVELY SOUTH COAST ROAD, WESLEY ROAD, MAYDON ROAD, LEFT INTO MOORE ROAD, INTO WILLIAMS ROAD / SYDNEY ROAD, INTO DALTON TAXI RANK.</p> <p>(V) CLAIRWOOD: (A) CLAIRWOOD VIA MONTCLAIR - MANGOSUTHU HIGHWAY, LEFT OLD SOUTH COAST, LEFT INTO PENDLEBURY ROAD, RIGHT INTO LEISCESTER ROAD, LEFT INTO KENYON HOWDEN ROAD, RIGHT INTO MONTCLAIR ROAD, RIGHT INTO WOOD ROAD, INTO ROLAND CHAPMAN DRIVE, RIGHT INTO BLAMEY ROAD, RIGHT INTO SOUTH COAST ROAD, MANGOSUTHU HIGHWAY....UMLAZI</p> <p>(B) CLAIRWOOD MANGOSUTHU HIGHWAY, OLD SOUTH COAST ROAD, SOUTH COAST ROAD, RIGHT INTO SIRDAR ROAD, AND RETURN ALONG SOUTH COAST ROAD, RIGHT INTO MANGOSUTHU HIGHWAY....UMLAZI.</p> <p>RESTRICTION : NO PICKING UP OF PASSENGERS WITHIN THE MONTCLAIR ARE FROM ENTERING PENDLEBURY ROAD UNTIL REACHING SOUTH COAST ROAD.</p> <p>(VII) BLUFF MANGOSUTHU HIGHWAY, M4 (SOUTHERN FREEWAY), HIMALAYAS OFF- RAMP INTO SERVICES ROAD RIGHT INTO DURANTA ROAD LEFT INTO TARA ROAD INTO GRAYS INN ROAD AND PROCEED RIGHT INTO TARA ROAD, INTO RICHARDSON ROAD INTO WESELEY ROAD LEFT INTO LIGHTHOUSE ROAD LEFT INTO BLUFF ROAD (M16) AND PROCEED TO SOUTH COAST ROAD LEFT INTO SOUTH COAST ROAD RIGHT INTO MANGOSUTHU HIGHWAY AND PROCEED TO STARTING POINT AS PER THE FORWARD ROUTE IN REVERSE.</p> <p>CONDITIONS: NO PICKING UP OF PASSENGERS ALONG THE ROUTE OTHER THAN THOSE DESTINATED FOR UMLAZI.</p>
6.1.1.1 4	<p>ROUTE 10B FROM ALL THE ROUTES (1 – 9) ABOVE INTO MANGOSUTHU HIGHWAY THEN:</p> <p>10. (A.) EMAWELENI: LEFT INTO ROAD NO. 2003 AND PROCEED TO EMAWELENI AND RETURN TO UMLAZI STATION ALONG ANY OF THE ROUTES ABOVE.</p> <p>10. (B.) UMSHIYENI HOSPITAL: LEFT INTO A ROAD LEADING TO UMSHIYENI HOSPITAL DROPPING OFF AND PICKING UP PASSENGERS AND RETURN TO UMLAZI STATION ALONG ANY OF THE ROUTES ABOVE.</p> <p>10. (C.) EZIMBUZINI TAXI RANK: RIGHT INTO VENI YENI ROAD, INTO ROAD NO. 12, INTO OLD SOUTH COAST ROAD, TO REUNION STATION TO DROP OFF PASSENGERS AND RETURN ALONG OLD SOUTH COAST ROAD, INTO ROAD NO. 12 AND PROCEED TO EZIMBUZINI TAXI RANK. RETURN – FROM EZIMBUZINI TAXI RANK, INTO ROAD NO. 12 INTO VENI YENI, MANGOSUTHU HIGHWAY AND PROCEED ALONG ANY OF ROUTES (1-9) ABOVE.</p> <p>10 (D.) UMLAZI TO DURBAN: (I) PINE STREET NORTH TAXI RANK: INTO THE M4, RIGHT INTO WEST STREET, FIELD STREET, PINE STREET</p> <p>(II) UNIVERSITY AVENUE TAXI RANK: INTO M4, LEFT INTO MOORE ROAD, WARWICK AVENUE, ALICE STREET, RIGHT INTO GREY STREET, PINE, RUSSEL, LEOPOLD ROAD, MARKET, SERVICE ROAD, UNIVERSITY AVENUE T/R.</p> <p>(III) POINT ROAD: WEST STREET, RIGHT INTO POINT ROAD, RIGHT INTO BAY TERRACE, RIGHT INTO SHEPSTONE STREET, LEFT INTO PINE STREET TO PINE STREET OR UNIVERSITY AVENUE TAXI RANK.</p>



GAZETTE

REGION: ALL

GAZETTE PRINT DATE : 22 MAY 2015

GAZETTE EXPIRY DATE: 12 JUNE 2015

(IV) DALTON TAXI RANK: M4 (SOUTHERN FREEWAY), LEFT EDWIN SWALES OFF-RAMP, RIGHT INTO SOUTH COAST ROAD, INTO EDWIN SWALES VC DRIVE, INTO UMBILO ROAD, GALE STREET, MOORE ROAD, RIGHT INTO SYDNEY ROAD / WILLIAMS ROAD TO DALTON TAXI RANK. ALTERNATIVELY SOUTH COAST ROAD, WISELY ROAD, MAYDON ROAD, LEFT INTO MOORE ROAD, INTO WILLIAMS ROAD / SYDNEY ROAD, INTO DALTON ROAD TAXI RANK.

(V) CLAIRWOOD:

(A) CLAIRWOOD VIA MONTCLAIR – MANGOSUTHU HIGHWAY, LEFT OLD SOUTH COAST ROAD, LEFT INTO PENDLEBURY ROAD, RIGHT INTO LEISCETER ROAD, LEFT INTO KENYON HOWDEN ROAD, RIGHT INTO MONTCLAIR ROAD, RIGHT INTO WOOD ROAD, INTO ROLAND CHAPMAN DRIVE, RIGHT INTO BLAMEY ROAD, RIGHT INTO SOUTH COAST ROAD, MANGOSUTHU HIGHWAY.... UMLAZI.

(B) CLAIRWOOD – MANGOSUTHU HIGHWAY, OLD SOUTH COAST ROAD, SOUTH COAST ROAD, RIGHT INTO SIRDAR ROAD, AND RETURN ALONG SOUTH COAST ROAD, RIGHT INTO MANGOSUTHU HIGHWAY...UMLAZI

RESTRICTION : NO PICKING UP OF PASSENGERS WITHIN THE MONTCLAIR AREA FROM ENTERING PENDLEBURY ROAD UNTIL REACHING SOUTH COAST ROAD.

(VI) JACOBS:

(A). MANGOSUTHU HIGHWAY, M4 (SOUTHERN FREEWAY), HIMALAYAS ROAD OFF-RAMP, RIGHT INTO DURANTA ROAD, LEFT INTO LANSDOWNE ROAD, RIGHT INTO LERWICK ROAD, LEFT INTO CHAMBERLAIN ROAD, LEFT INTO BLUFF ROAD, LEFT INTO SOUTH COAST ROAD OR RETURN ALONG SOME ROUTE TO UMLAZI.

(B). JACOBS VIA WERNA- MANGOSUTHU HIGHWAY, SOUTH COAST ROAD, RIGHT INTO HIMALAYAS ROAD, CONTINUE ALONG HIMALAYAS ROAD AND CONTINUE AS PER ROUTE (A) ABOVE.

(VII) BLUFF:

MANGOSUTHU HIGHWAY, M4 (SOUTHERN FREEWAY), HIMALAYAS OFF-RAMP INTO SERVICES ROAD, RIGHT INTO DURANTA ROAD, LEFT INTO TARA ROAD, INTO GRAYS INN ROAD, AND PROCEED RIGHT INTO TARA ROAD, INTO RICHARSON ROAD, INTO WESELY ROAD LEFT INTO LIGHTHOUSE ROAD, LEFT INTO BLUFF ROAD (M16), AND PROCEED TO SOUTH COAST ROAD LEFT INTO SOUTH COAST ROAD, RIGHT INTO MANGOSUTHU HIGHWAY AND PROCEED TO STARTING POINT AS PER THE FORWARD ROUTE IN REVERSE.

CONDITIONS: NO PICKING UP OF PASSENGERS ALONG THE ROUTE OTHER THAN THOSE DESTINED FOR UMLAZI



GAZETTE

REGION: ALL

GAZETTE PRINT DATE : 22 MAY 2015

GAZETTE EXPIRY DATE: 12 JUNE 2015

1) APP0040249	GAZETTE NUMBER: LGKZNG05-2015-MAY
2) SNC KHWELA ID NO. 6712285674085	
3) 12093 HLONIPHA ROAD ST WENDOLINS KWAZULU-NATAL KWA-ZULU NATAL 3609	
4) APPLICANT TYPE : BACKLOG CAPTURE	
5) IS STILL TO BE ACQUIRED	
6.1.1.1	<p>ROUTE 2 ST WENDOLINS TO DURBAN</p> <p>2.1 FROM APPROVED TAXI RANK IN ST WENDOLINS,TURN RIGHT INTO M1(RICHMOND ROAD)TURN RIGHT INTO N3 TURN LEFT INTO OLD DUCHT ROAD,TURN RIGHT INTO MARKET ROAD,RIGHT INTO SERVICE ROAD BEHIND ENGLISH MARKET,RIGHT INTO WARWICK AVENUE RANK NO.107 AND RETURN.</p> <p>2.2 FROM ST WENDOLINS TAXI RANK ALONG KLAARWATER ROAD TO KLAARWATER,TURN LEFT INTO M1 (RICHMOND ROAD)TURN RIGHT INTO N3 TURN LEFT INTO OLD DUTCH ROAD,JOINING ALICE STREET TURN RIGHT INTO SOLDIERS WAY,RIGHT INTO PINE STREET,TURN RIGHT INTO RUSSEL STREET,TURN LEFT INTO LEOPOLD STREET,LEFT MARKET ROAD,RIGHT SERVICE ROAD TO ENGLISH MARKET,RIGHT INTO WARWICK AVENUE RANK NO.107 AND BACK TO KLAARWATER AND ST WENDOLINS TAXI RANK.</p> <p>2.3 FROM ST WENDOLINS TAXI RANK ALONG KLAARWATER ROAD,DERMAT ROAD TO LUGANDA,TURN LEFT INTO INTAKE ROAD,TURN LEFT M1 TURN RIGHT INTO N3,TURN LEFT INTO OLD DUTCH ROAD,RIGHT MARKET ROAD,RIGHT SERVICE ROAD BEHIND ENGLISH MARKET,TURN LEFT INTO WARWICK PLACE PROCEED TO TAXI RANK NO.107 AND BACK TO LUGANDA AND ST WENDOLINS TAXI RANK.</p> <p>2.4 FROM ST WENDOLINS TAXI RANK TO WELBEDATCH WEST INTO DERMAT ROAD TO LUGANDA TURN RIGHT INTO THORNTREE AVENUE JOINING SAVANNA DRIVE,TURN RIGHT INTO M1,TURN LEFT INTO HANS DETTMAN HIGHWAY (M34)INTO LIMPUS ROAD,LEFT INTO (M5)UNDERWOOD ROAD,TURN RIGHT INTO STAPLETON ROAD,TURN RIGHT M13,TURN LEFT INTO N3,TURN LEFT INTO OLD DUTCH ROAD,RIGHT MARKET ROAD,RIGHT SERVICE ROAD BEHIND ENGLISH MARKET,RIGHT INTO WARWICK AVENUE TAXI RANK NO.107 AND BACK TO WELBEDATCH WEST AND ST WENDOLINS TAXI RANK.</p>
6.1.1.2	<p>ROUTE 3 ST WENDOLINS TO DURBAN VIA JACOBS</p> <p>3.1 FROM ST WENDOLINS TAXI RANK TO WELBEDATCH WEST INTO DERMAT ROAD TURN RIGHT INTO THORNTREE AVENUE JOINING SAVANNA DRIVE,TURN RIGHT INTO M1 (HIGGINSON HIGHWAY),TURN LEFT INTO SOUTH COAST ROAD (R102)TURN LEFT INTO BARRIER LANE,TURN LEFT INTO QUALITY STREET,TURN LEFT INTO BALFOUR ROAD INTO JACOBS ROAD,TURN RIGHT INTO M4 PROCEED TO DURBAN,TURN LEFT INTO SMITH STREET,TURN RIGHT INTO WARWICK AVENUE TAXI RANK NO.107 WARWICK AVENUE AND RETURN TO ST WENDOLINS TAXI RANK.</p>



GAZETTE

REGION: ALL

GAZETTE PRINT DATE : 22 MAY 2015

GAZETTE EXPIRY DATE: 12 JUNE 2015

6.1.1.3	<p>ROUTE 4. ST WENDOLINS TO ISIPINGO FROM ST WENDOLINS TAXI RANK TO WELBEDACTH WEST INTO DERMAT ROAD TURN RIGHT INTO THORNTREE AVENUE JOINING SAVANNA DRIVE, TURN RIGHT INTO M1 (HIGGINSON HIGHWAY), TURN LEFT INTO SOUTH COAST ROAD (R102) TURN LEFT INTO PRINCE MCWAYIZENI DRIVE, LEFT INTO OLD MAIN ROAD (M35), RIGHT ALEXANDER AVENUE INTO TAXI RANK AND BACK TO WELBEDATCH WEST AND ST WENDOLINS TAXI RANK.</p>
6.1.1.4	<p>APPROVED ROUTES ST WENDOLINS / KLAARWATER TAXI ASSOCIATION</p> <p>ROUTE 1</p> <p>1. TO PINETOWN</p> <p>1.1 FROM APPROVED TAXI RANK IN ST WENDOLINS TURN RIGHT INTO M1 (RICHMOND ROAD) TURN LEFT INTO ABBOT FRANCIS ROAD, TURN RIGHT INTO HOSPITAL ROAD, LEFT INTO MARIANHILL HOSPITAL TAXI RANK AND BACK INTO HOSPITAL ROAD, TURN LEFT INTO ABBOT FRANCIS ROAD, TURN LEFT INTO M1 (RICHMOND ROAD) TURN LEFT INTO WESTMEAD ROAD, TURN RIGHT INTO CIRCUIT ROAD, TURN RIGHT INTO CLARK ROAD, TURN RIGHT INTO ALEXANDER ROAD, TURN LEFT INTO M1 (RICHMOND ROAD) BECOMING OLD MAIN ROAD, TURN RIGHT INTO ANDERSON ROAD STRAIGHT INTO ANDERSON TAXI RANK AND BACK TO ST WENDOLINS TAXI RANK.</p> <p>1.2 FROM ST WENDOLINS TAXI RANK ALONG KLAARWATER ROAD TO KLAARWATER, TURN RIGHT INTO INTAKE ROAD, TURN LEFT INTO M1 (RICHMOND ROAD), TURN LEFT INTO ABBOT FRANCIS ROAD, TURN RIGHT INTO HOSPITAL ROAD, LEFT INTO MARIANHILL HOSPITAL TAXI RANK AND BACK INTO HOSPITAL ROAD, TURN LEFT INTO ABBOT FRANCIS ROAD, TURN LEFT INTO M1 (RICHMOND ROAD) TURN LEFT INTO WESTMEAD ROAD, TURN RIGHT INTO CIRCUIT ROAD, TURN RIGHT INTO CLARK ROAD, TURN RIGHT INTO ALEXANDER ROAD, TURN LEFT INTO M1 (RICHMOND ROAD) BECOMING OLD MAIN ROAD, TURN RIGHT INTO ANDERSON ROAD STRAIGHT INTO ANDERSON TAXI RANK AND BACK TO KLAARWATER TAXI RANK AND ST WENDOLINS TAXI RANK</p> <p>1.3 FROM ST WENDOLINS TAXI RANK INTO KLAARWATER ROAD, RIGHT INTO DERMAT ROAD TO LUGANDA, TURN LEFT INTO INTAKE ROAD, TURN LEFT INTO M1 (RICHMOND ROAD), TURN LEFT INTO ABBOT FRANCIS ROAD, TURN RIGHT INTO HOSPITAL ROAD, LEFT INTO MARIANHILL HOSPITAL TAXI RANK AND BACK INTO HOSPITAL ROAD, TURN LEFT INTO ABBOT FRANCIS ROAD, TURN LEFT INTO M1 (RICHMOND ROAD) TURN LEFT INTO WESTMEAD ROAD, TURN RIGHT INTO CIRCUIT ROAD, TURN RIGHT INTO CLARK ROAD, TURN RIGHT INTO ALEXANDER ROAD, TURN LEFT INTO M1 (RICHMOND ROAD) BECOMING OLD MAIN ROAD, TURN RIGHT INTO ANDERSON ROAD STRAIGHT INTO ANDERSON TAXI RANK AND BACK INTO LUGANDA TAXI RANK KLAARWATER TAXI RANK AND ST WENDOLINS TAXI RANK</p> <p>1.4 FROM ST WENDOLINS TAXI RANK TO WELBEDATCH WEST INTO DERMAT ROAD TURN RIGHT TO THORNTREE AVENUE JOINING SAVANNA DRIVE, TURN LEFT INTO M1 (RICHMOND ROAD) TURN LEFT INTO ABBOT FRANCIS ROAD, TURN RIGHT INTO HOSPITAL ROAD, LEFT INTO MARIANHILL HOSPITAL TAXI RANK AND BACK INTO HOSPITAL ROAD, TURN LEFT INTO ABBOT FRANCIS ROAD, TURN LEFT INTO M1 (RICHMOND ROAD) TURN LEFT INTO WESTMEAD ROAD, TURN RIGHT INTO CIRCUIT ROAD, TURN RIGHT INTO CLARK ROAD, TURN RIGHT INTO ALEXANDER ROAD, TURN LEFT INTO M1 (RICHMOND ROAD) BECOMING OLD MAIN ROAD, TURN RIGHT INTO ANDERSON ROAD STRAIGHT INTO ANDERSON TAXI RANK AND BACK INTO WELBEDATCH WEST TAXI RANK AND ST WENDOLINS TAXI RANK</p>



GAZETTE

REGION: ALL

GAZETTE PRINT DATE : 22 MAY 2015

GAZETTE EXPIRY DATE: 12 JUNE 2015

1) APP0040250 2) FR FORTEIN ID NO. 6906185027085 3) 206D MERCURY CRESCENT MARRIAN RIDGE PINETOWN KWA-ZULU NATAL 3601 4) APPLICANT TYPE : BACKLOG CAPTURE 5) IS STILL TO BE ACQUIRED		GAZETTE NUMBER: LGKZNG05-2015-MAY
6.1.1.1	ROUTE1 MOLWENI TO PINETOWN FROM MOLWENI TAXI RANK TURN RIGHT TO INANDA ROAD AND PROCEED PASS WATERFALL TO HILLCREST THEN TURN LEFT TO OLD MAIN ROAD AND LEFT TO M13 PROCEED AND TURN LEFT INTO OLD MAIN ROAD AND TURN RIGHT TO ANDERSON RD. INTO ANDERSON RD. TAXI RANK AND RETURN TO MOLWENI.	
6.1.1.2	ROUTE 2 MOLWENI TO NEW GERMANY FROM MOLWENI TAXI RANK TURN RIGHT TO INANDAD ROAD PROCEED TURN LEFT OLD MAIN RD. AND TURN LEFT TO M13 AND TURN LEFT TO OLD MAIN RD. IN PINETOWN AND TURN LEFT TO GLENUGIE RD. AND THEN TURN RIGHT TO LAUTH RD AND TURN LEFT TO CROMPTON STREET AND THEN LEFT TO SHEPSTONE RD. TO NEW GERMANY AND TURN AROUND AND RETURN BY THE SAME ROUTE	
6.1.1.3	ROUTE 3 MOLWENI TO WESTMEAD FROM MOLWENI TAXI RANK TURN RIGHT TO INANDA RD. TURN LEFT OLD MAIN ROAD AND TURN LEFT TO M13 TURN RIGHT TO RICHMOND RD. LEFT TO TRAFFORD ROAD LEFT TO ALEXANDER ROAD. LEFT ALEXANDER ROAD AND RETURN BY THE SAME ROUTE.	
6.1.1.4	ROUTE 4 MOLWENI TO HILLCREST FROM MOLWENI TAXI RANK TURN RIGHT TO INANDA ROAD AND TURN LEFT OLD MAIN ROAD (R103) PROCEED TO A TAXI STOP NEAR BUS TOYOTA AND THEN TURN BACK AT ASHLEY DRIVE TO HILLCREST TAXI RANK AND RETURN TO MOLWENI BY THE SAME ROUTE.	



GAZETTE

REGION: ALL

GAZETTE PRINT DATE : 22 MAY 2015

GAZETTE EXPIRY DATE: 12 JUNE 2015

6.1.1.5	<p>ROUTE 5</p> <p>MOLWENI TO WATERFALL</p> <p>FROM MOLWENI TAXI RANK TURN RIGHT TO INANDA RD. AND TURN LEFT TO LINK RD AND THEN TURN RIGHT TO ROCK RD. AND THEN TURN RIGHT TO INANDA RD. AND DRIVE INTO WATERFALL TAXI RANK AND THEN BACK TO MOLWENI TAXI RANK ALONG THE SAME ROUTE.</p>
6.1.1.6	<p>ROUTE 7</p> <p>HILLCREST TO PINETOWN</p> <p>FROM HILLCREST TAXI RANK LEFT INANDA RD. LEFT OLD MAIN RD. TURN LEFT TO M13 AND TURN LEFT TO OLD MAIN ROAD AND THEN TURN RIGHT TO ANDERSON RD. AND INTO ANDERSON RD. TAXI RANK AND RETURN TO HILLCREST TAXI RANK</p>
6.1.1.7	<p>ROUTE 8</p> <p>MOLWENI TO KLOOF</p> <p>FROM MOLWENI TAXI RANK TURN RIGHT TO INANDA RD. AND TURN LEFT TO LINK ROAD AND TURN RIGHT TO BRIDLE RD. AND PROCEED PAST KRANSKLOOF NATURE RESERVE PROCEED ON KLOOF FALLS RD. INTO CHURCH RD. TURN RIGHT OLD MAIN RD. INTO VILLAGE SHOPPING CENTRE AND RETURN</p>
6.1.1.8	<p>ROUTE 6</p> <p>MOLWENI TO DURBAN AND RETURN</p> <p>FROM MOLWENI TAXI RANK TURN RIGHT TO INANDA ROAD. LEFT OLD MAIN ROAD THE NTURN LEFT TO M13 AND LEFT INTO N3 AT PARADISE VALLEY AND PROCEED INTO DURBAN.TURN LEFT INTO BEREA ROAD NORTH,INTO OLD DUTCH ROAD, TURN RIGHT TO MARKET ROAD,RIGHT INTO UNIVERSITY AVENUE, RIGHT TO LANCERS ROAD, RIGHT INTO WILLS ROAD PROCEED INTO THE ALLOCATED TAXI RANK AND RETURN AS FOLLOWS:FROM WILLS ROAD TAXI RANK,RIGHT INTO WARWICK AVENUE/ MARKET ROAD,LEFT INTO WEST STREET, LEFT INTO RUSSEL STREET AND PROCEED DIRECTLY TO THE WESTERN FREEWAY(N3)AND RETURN TO MOLWENI TAXI RANK ALONG THE SAME ROUTE IN THE OPPOSITE DIRECTION.</p>



GAZETTE

REGION: ALL

GAZETTE PRINT DATE : 22 MAY 2015

GAZETTE EXPIRY DATE: 12 JUNE 2015

6.1.1.9 ROUTE 7

WYEBANK TO NEW GERMANY -PINETOWN AND RETURN

FROM WYEBANK TAXI RANK TURN LEFT TO HILLTOP ROAD, AND TURN LEFT INTO CRESCENT THEN TURN RIGHT INTO HILLTOP ROAD, TURN RIGHT INTO WYEBANK ROAD, AND TURN LEFT INTO GLAMIS ROAD, THEN CROSS INTO SANDER ROAD AND TURN LEFT INTO CONVENTRY AVENUE AND LEFT INTO SHEPSTONE ROAD, RIGHT INTO BLASE ROAD AND TURN RIGHT INTO CHELSEA AVENUE AND LEFT INTO ESCOM ROAD, LEFT VALLEY VIEW ROAD, RIGHT INTO LENNER ROAD, LEFT INTO FALCON ROAD, RIGHT INTO OTTO VOLEK ROAD, THEN PROCEED ON STAPLETON ROAD, RIGHT INTO OLD MAIN ROAD, RIGHT INTO ESCOM ROAD, LEFT INTO SUFFERT STREET, RIGHT INTO MASON STREET, RIGHT INTO OPPENHEIMER STREET, LEFT INTO DEVON ROAD RIGHT INTO OPPENHEIMER STREET, RIGHT INTO BEVISS ROAD, LEFT INTO CHERRY ROAD, LEFT INTO HENWOOD ROAD AND TURN AROUND ON HENWOOD ROAD TO REJOIN CHERRY ROAD, LEFT INTO CHERRY ROAD, LEFT INTO CROMPTON STREET, RIGHT INTO HALIFAX ROAD TO REJOIN CROMPTON STREET ALONG CROMPTON STREET, RIGHT INTO REJOIN CROMPTON STREET ALONG CROMPTON STREET, RIGHT INTO SCOTT ROAD, LEFT INTO MANORS ROAD, LEFT INTO GLENUGIE ROAD, THEN PROCEED ON MOODIE STREET, RIGHT INTO HILL STREET THEN JOIN ANDERSON ROAD AND RANK AT ANDERSON ROAD TAXI RANK AND RETURN TO WYBANK ALONG THE SAME ROUTE.

6.1.1.1 ROUTE 8

0

WYEBANK TO PINETOWN AND RETURN

8.1FROM WYEBANK TAXI RANK TURN LEFT TO CIRCLE DRIVE, PROCEED AND TURN RIGHT TO ORCHID AVENUE AND TURN LEFT INTO DAISY LANE AND TURN RIGHT INTO ALMOND AVENUE AND RIGHT INTO ALOE AVENUE AND LEFT INTO CHERRY ROAD, AND TURN RIGHT INTO CIRCLE DRIVE AND RIGHT INTO WYEBANK ROAD AND TURN RIGHT INTO THUTHUKA DRIVE AND LEFT INTO WYEBANK ROAD, RIGHT INTO UMUNGA ROAD, LEFT UMUNGA ROAD RIGHT MDONI CRESCENT, LEFT UMUNGA ROAD, RIGHT WYBANK ROAD THEN TURN LEFT INTO GLAMIS ROAD AND TURN RIGHT INTO GORDON PIRRIE CRESCENT AND RIGHT INTO GLAMIS ROAD THEN TURN RIGHT INTO BOSSE STREET AND RIGHT INTO BOHMER ROAD CROSS INTO HIGH STREET, TURN RIGHT INTO CAMPBELL ROAD WHICH BECOMES GLENUGIE ROAD AND TURN RIGHT INTO KINGS ROAD AND LEFT INTO ANDERSON ROAD INTO ANDERSON ROAD TAXI RANK AND RETURN BY THE SAME ROUTE TO WYBANK TAXI RANK.

8.2FROM WYBANK TAXI RANK TURN LEFT INTO UMUNGA ROAD, THEN TURN RIGHT INTO UMDONI CRESCENT AND TURN LEFT INTO UMUNGA ROAD AND LEFT INTO WYBANK ROAD AND RIGHT INTO THUTHUKA DRIVE AND LEFT INTO WYBANK ROAD, THEN LEFT INTO GLAMIS ROAD, TURN RIGHT INTO BOSSE STREET, RIGHT INTO BOHMER ROAD THEN CROSS INTO HIGH STREET AND RIGHT INTO MANORS ROAD AND RIGHT INTO DOONE ROAD, LEFT INTO BEARE DRIVE, CROSS TO JOIN FAIRVIEW CRESCENT AND RIGHT INTO FERNLEIGH ROAD LEFT INTO TYRONE SPY, RIGHT INTO PADFIELD ROAD AND LEFT INTO MANORS ROAD, TURN RIGHT INTO GLENUGIE ROAD AND TURN RIGHT INTO KINGS ROAD AND LEFT INTO ANDERSON ROAD INTO ANDERSON ROAD TAXI RANK AND RETURN BY THE SAME ROUTE TO WYBANK TAXI RANK.

8.3FROM WYBANK TAXI RANK TURN RIGHT INTO DAHLIA DRIVE, RIGHT INTO ZAMOKUHLA ROAD AND TURN RIGHT INTO ROCK AND TURN RIGHT INTO WYBANK ROAD, RIGHT INTO MARIEVALE DRIVE AND TURN RIGHT INTO KRANTZVIEW ROAD AND TURN LEFT INTO EDWIN SWALES ROAD AND PROCEED INTO KLOOF LANDS ROAD AND LEFT INTO BUCKINGHAM ROAD AND LEFT INTO EMOLWENI ROAD AND RIGHT INTO DAN PIENAAR ROAD, LEFT INTO DOUGLAS ROAD AND TURN LEFT INTO KLOOF FALLS ROAD AND RIGHT INTO IMPANGELE ROAD, TURN LEFT INTO ABELIA ROAD AND RIGHT INTO CHURCH ROAD, PROCEED TO WILLINGDON AVENUE TURN RIGHT INTO PIONEER ROAD, PROCEED INTO OLD MAIN ROAD, AND TURN LEFT INTO VILLAGE ROAD LEFT INTO M13 AND TURN LEFT INTO OLD MAIN ROAD AND RIGHT INTO ANDERSON ROAD INTO ANDERSON TAXI RANK AND RETURN BY THE SAME ROUTE TO WYBANK TAXI RANK.



GAZETTE

REGION: ALL

GAZETTE PRINT DATE : 22 MAY 2015

GAZETTE EXPIRY DATE: 12 JUNE 2015

6.1.1.1 1	<p>9.WYEBANK AND WESTMEAD AND RETURN</p> <p>FROM WYBANK TAXI RANK TURN RIGHT INTO FANNIN ROAD,PROCEED TO UMGABABA ROAD AND TURN BACK BY THE SAME ROAD AND TURN RIGHT INTO WYBANK ROAD,PROCEED TO PIONEER ROAD,TURN LEFT INTO M13 AND RIGHT INTO RICHMOND ROAD,TURN RIGHT TO TRAFFORD ROAD,HILLCLIMB ROAD INTO GOODWOOD ROAD,PROCEED TO P.M.C.GROUP AND RETURN BY THE SAME ROUTE AND TURN RIGHT INTO HILLCLIMB ROAD,TURN LEFT INTO SUKUZA ROAD,TURN RIGHT INTO KYLAMI ROAD,TURN LEFT INTO CIRCUIT ROAD AND TURN LEFT INTO MALCOLM ROAD,TURN RIGHT INTO ALBERT ROAD,TURN LEFT INTO WESTMEAD ROAD AND TURN LEFT INTO RICHMOND ROAD,CROSS INTO OLD MAIN ROAD AND TURN RIGHT INTO ANDERSON ROAD INTO ANDERSON ROAD TAXI RANK AND RETURN TO WYBANK ALONG THE SAME ROUTE.</p>
6.1.1.1 2	<p>10. WYEBANK TO DURBAN AND RETURN</p> <p>FROM MOLWENI TAXI RANK PROCEED BY WYBANK ROAD,TURN LEFT INTO GLAMIS ROAD,CROSS TO SANDER ROAD,TURN LEFT INTO CONVENTRY AVENUE,TURN RIGHT INTO SHEPSTONE ROAD,TURN LEFT INTO OLD MAIN ROAD,TURN RIGHT INTO STAPLETON ROAD,LEFT INTO M13 JOIN N3 TOWARDS DURBAN,LEFT INTO BEREA ROAD NORTH,PROCEED TO JOIN OLD DUTCH ROAD,RIGHT INTO MARKET ROAD,RIGHT INTO UNIVERSITY AVENUE,RIGHT INTO LANCERS LANE,RIGHT INTO WILLS ROAD AND RANK AT WILLS ROAD TAXI RANK.</p> <p>RETURN ALONG WARWICK AVENUE/MARKET ROAD,LEFT INTO WEST STREET,LEFT INTO RUSSEL STREET AND PROCEED DIRECTLY INTO WESTERN FREEWAY (N3)AND RETURN TO MOLWENI TAXI RANKALONG THE SAME ROUTE IN THE OPPOSITE DIRECTION.</p>

**GAZETTE**

REGION: ALL

GAZETTE PRINT DATE : 22 MAY 2015

GAZETTE EXPIRY DATE: 12 JUNE 2015

1) APP0040255 2) BP BUTHELEZI ID NO. 6909195499088 3) P O BOX 308 MERRIVALE KWAZULU NATAL KWA-ZULU NATAL 3291 4) APPLICANT TYPE : BACKLOG CAPTURE 5) IS STILL TO BE ACQUIRED	GAZETTE NUMBER: LGKZNG05-2015-MAY
6.1.1.1	2. MAFKATHINI-HOWICK INBOUND: FROM (ORIGINAL): MAFKATHINI-MKHIZE-D1122/D1133 (KPV0005) TO (DESTINATION): SOMME STRETT RANKBELL TO HARVARD (KPH 0003)
6.1.1.2	3. MGWAGWA-HOWICK INBOUND FROM (ORIGINAL): MGWAGWA-SILINTO P390-P402(KPV0014) TO (DESTINATION):SOMME STREET RANK-BELL TO HARVARD (KPH003) ROUT P390,D1129(TO DULELA-KPV0021),RETURN D1129,P390, KWASHIFU(KPH0069),P390,CHRIS HANI,MR135, R103MAIN, MORLING, SOMME OUTBOUND FROM (ORIGINAL): SOMME STREET RANK-BELL TO HARVARD (KPH0003) TO DESTINATION)MGWAGWA-SILINTO P390-P402 (KPV0014) ROUT :SOMME,BELL MAIN,R103,MR135,CHRIS HANI,P390,KWASHIFU(KPH0069), P390,D1129 (TO DULELA-KPV0021),RETURN D1129,P390

**GAZETTE**

REGION: ALL

GAZETTE PRINT DATE : 22 MAY 2015

GAZETTE EXPIRY DATE: 12 JUNE 2015

6.1.1.3 5. MAFAKATHINI-PIETERMARITZBURG

INBOUND

FROM(ORIGINAL): MAFAKATHINI-MKHIZE-D0033(KPV0005)

TO (DESTINATION): HOSSEN HAFEEJJEE(BERG)STR RANK NO.3 PATON TO (KPC0026)

ROUT :D1133,P402 (TO EMALANGENI-KPV0076),P402,D1140(TO KHOBONGO-KPV0010) RETURN
 D1133VIA PHENDUKA (D1133,UNNAMED RD MR135, MR135,
 ZEEDERBERG,N3, TOWN BUSH CHATTERTON BOSHOF, LANGALIBALELE, RITIEF, HOOSSEN HAFEEJJEE

OUTBOUND

FROM (ORIGINAL) HOOSSEN HAFEEJJEE MASUKWANA (EAST) CHURCH, GREYTOWN,
 N3,ZEEDERBERG,R103MR135, UNNAMED RD

OUTBOUND

A D1129 (TO DULELA KPV0021) RETURN D1129 P390

ROUT : D1133, (TO EMALANGENI-KPV0076), RETURN P402, D1140,(TO KHOBONGO- KPV0010) RETURN
 D1140, D1133 (VIA PHENDUKA- KPV008) D1133,UNNAMED RD MR135,R103 MAIN MORLING,SOMME

OUTBOUND

FROM (ORIGIN): SOMME STR RANK-BELL TO HARVARD (KPV0003)

TO (DESTINATION): MAFAKATHINI-MKHIZE-D11333 (KPV0005)

ALTERNATE ROUTINGS

INBOUNDS

A. D1133,P403, (TO EMALANGENI-KPV0076) RETURN P403
 (TO KHOBONGO-KPV0010), RETURN D1140,D1133, MAIN, MORLING,SOMME

RESTRICTION

NONE

SPECIAL CONDITION

NONE

DISPUTES AGAINST MAFAKATHINI TAXI ASSOCIATION

NONE



GAZETTE

REGION: ALL

GAZETTE PRINT DATE : 22 MAY 2015

GAZETTE EXPIRY DATE: 12 JUNE 2015

1) APP0040222	GAZETTE NUMBER: LGKZNG05-2015-MAY
2) MM KHANYILE ID NO. 5103175282083	
3) P O BOX 229 MAPUMULO KWAZULU NATAL KWA-ZULU NATAL 4470	
4) APPLICANT TYPE : BACKLOG CAPTURE	
5) IS STILL TO BE ACQUIRED	
6.1.1.1	<p>ROUTE 1: NTUZUMA A&B TO DURBAN</p> <p>1.1. FROM NTINI TAXI STOP ON INGCEBO DRIVE, ALONG INGECOB DRIVE TO INTUZUMA BUS DEPORT AND RETURN, TURNING LEFT INTO MQHAWE ROAD, LEFT INTO EGUGWINI STREET, RIGHT INTO MPALA ROAD, LEFT INTO MQHAWE ROAD, RIGHT INTO MNCACA ROAD, LEFT INTO MPANGELE ROAD, RIGHT INTO MALANDELA ROAD, INTO INANDA ROAD (M21).</p> <p>1.2. FROM NTINI TAXI STOP ON INGCEBO DRIVE, ALONG INCGEBO DRIVE TO NTUZUMA BUSSDEPOT AND RETURN, TURNING LEFT INTO MQHAWE ROAD, LEFT INTO EGUGWINI STREET, RIGHT INTO MPALA ROAD, RIGHT INTO MQHAWE ROAD, LEFT INTO INGCEBO DRIVE LEFT INTO NKASA ROAD, LEFT INTO MPANGELE ROAD, RIGHT INTO BHEJANE ROAD, RIGHT MPISI ROAD, LEFT INTO NTUZUMA MAIN, LEFT INTO CASTLEHILL DRIVE, LEFT INTO HILLDALE DRIVE, RIGHT INTO BRIARDALE DRIVE, RIGHT INTO INANDA ROAD (M21).</p> <p>1.3. FROM NTINI TAXI STOP ON INGCEBO DRIVE TO NTUZUMA BUS DEPOT AND RETURN, TURNING LEFT INTO MQHAWE ROAD, LEFT INTO EGUGWINI STREET, RIGHT INTO MPALA ROAD, RIGHT INTO MQHAWE ROAD, LEFT INTO INGCEBO DRIVE, LEFT INTO NKASA ROAD, RIGHT INTO KHWEZI ROAD, RIGHT INTO ZAZI ROAD, INTO PHEPHENS ROAD, LEFT INTO SIGODI ROAD, LEFT INTO ZAZI ROAD, LEFT INTO KHWEZI ROAD, RIGHT INTO NKASA ROAD, RIGHT INTO PHINDAGEWE ROAD, LEFT INTO MPANGELE ROAD, RIGHT INTO MALANDELA ROAD, INTO INANADA ROAD (M21).</p> <p>ALTERNATIVE ROUTE :</p> <p>1.4. FROM ANY OF THE ABOVE ROUTES WITHIN NTUZUMA A & B, INTO INANDA ROAD (M21) ALONG M21 INTO INANDA HIGHWAY, INTO INANDA ROAD (M21), INTO UMGENI ROAD (R102), INTO SOLDIERS WAY, RIGHT INTO QUEEN STREET, RIGHT INTO FIELD STREET AND PROCEED TO RANK 251 ON FIELD STREET OR</p> <p>1.5. RIGHT INTO LEOPOLD STREET, RIGHT INTO WARWICK AVENUE AND PROCEED TO RANK 251 IN WARWICK AVENUE {WARWICK AVENUE/OLD DUTCH ROAD TAXI RANK}</p> <p>NTUZUMA A & B TO DURBAN: ROUTE 1:</p> <p>1.1. FROM NTINI TAXI STOP ON INGCEBO DRIVE, ALONG INGECOB DRIVE TO INTUZUMA BUS DEPORT AND RETURN, TURNING LEFT INTO MQHAWE ROAD, LEFT INTO EGUGWINI STREET, RIGHT INTO MPALA ROAD, LEFT INTO MQHAWE ROAD, RIGHT INTO MNCACA ROAD, LEFT INTO MPANGELE ROAD, RIGHT INTO MALANDELA ROAD, INTO INANDA ROAD (M21).</p> <p>1.2. FROM NTINI TAXI STOP ON INGCEBO DRIVE, ALONG INCGEBO DRIVE TO NTUZUMA BUSSDEPOT AND RETURN, TURNING LEFT INTO MQHAWE ROAD, LEFT INTO EGUGWINI STREET, RIGHT INTO MPALA ROAD, RIGHT INTO MQHAWE ROAD, LEFT INTO INGCEBO DRIVE LEFT INTO NKASA ROAD, LEFT INTO MPANGELE ROAD, RIGHT INTO BHEJANE ROAD, RIGHT MPISI ROAD, LEFT INTO NTUZUMA MAIN, LEFT INTO CASTLEHILL DRIVE, LEFT INTO HILLDALE DRIVE, RIGHT INTO BRIARDALE DRIVE, RIGHT INTO INANDA ROAD (M21).</p> <p>1.3. FROM NTINI TAXI STOP ON INGCEBO DRIVE TO NTUZUMA BUS DEPOT AND RETURN, TURNING LEFT INTO MQHAWE ROAD, LEFT INTO EGUGWINI STREET, RIGHT INTO MPALA ROAD, RIGHT INTO MQHAWE ROAD, LEFT INTO INGCEBO DRIVE, LEFT INTO NKASA ROAD, RIGHT INTO KHWEZI ROAD, RIGHT INTO ZAZI ROAD, INTO PHEPHENS ROAD, LEFT INTO SIGODI ROAD, LEFT INTO ZAZI ROAD, LEFT</p>



GAZETTE

REGION: ALL

GAZETTE PRINT DATE : 22 MAY 2015

GAZETTE EXPIRY DATE: 12 JUNE 2015

INTO KHWEZI ROAD, RIGHT INTO NKASA ROAD, RIGHT INTO PHINDAGEWE ROAD, LEFT INTO MPANGELE ROAD, RIGHT INTO MALANDELA ROAD, INTO INANADA ROAD (M21).

ALTERNATIVE ROUTE :

1.4. FROM ANY OF THE ABOVE ROUTES WITHIN NTUZUMA A & B, INTO INANDA ROAD (M21) ALONG M21 INTO INANDA HIGHWAY, INTO INANDA ROAD (M21), INTO UMGENI ROAD (R102), INTO SOLDIERS WAY, RIGHT INTO QUEEN STREET, RIGHT INTO FIELD STREET AND PROCEED TO RANK 251 ON FIELD STREET

OR

1.5. RIGHT INTO LEOPOLD STREET, RIGHT INTO WARWICK AVENUE AND PROCEED TO RANK 251 IN WARWICK AVENUE {WARWICK AVENUE/OLD DUTCH ROAD TAXI RANK}

6.1.1.2 ROUTE 2

DURBAN TO NTUZUMA A & B: RETURN ROUTE :

2.1. FROM RANK 251 B INTO AND ALONG FIELD STREET, INTO ALBERT STREET INTO UMGENI ROAD (R102), INTO NORTH COAST ROAD, LEFT INTO SEACOW LAKE ROAD, INTO INANDA ROAD (M21)

OR

2.2. INTO ALBERT STREET, INTO UMGENI ROAD, INTO NEW UMGENI ROAD (M19), TURN RIGHT INTO OFF-RAMP FROM THE N2 TO M21, LEFT INTO INANDA ROAD (M21) ALONG M21 INTO INANDA HIGHWAY, LEFT INTO NEWLANDS WEST DRIVE, RIGHT INTO CASTLEHILL DRIVE, LEFT INTO NEWLANDS EXPRESSWAY (NTUZUMA MAIN), RIGHT INTO MPISI ROAD, LEFT INTO BHEJANE ROAD, LEFT INTO MPANGELE ROAD, RIGHT INTO NKASA ROAD, LEFT INTO INGCEBO DRIVE AND PROCEED TO KWANTINI AND RETURN ALONG INGCEBO DRIVE TO THE BUS DEPOT AND RETURN ALONG INGCEBO DRIVE TO ANY OF THE ROUTES ON THE ABOVE ANNEXURE IN REVERSE.

OR

2.3. FROM RANK 251 IN WARWICK AVENUE, RIGHT INTO ALICE STREET, LEFT INTO ALBERT STREET AND PROCEED AS PER 2.2 OR 2.1 TO NTUZUMA.

NB: ALL RESTRICTION IMPOSED DURING PROVISIONAL REGISTRATION STILL APPLY.



GAZETTE

REGION: ALL

GAZETTE PRINT DATE : 22 MAY 2015

GAZETTE EXPIRY DATE: 12 JUNE 2015

6.1.1.3 ROUTE 0

CONDITIONS / RESTRICTIONS:

- 1.PASSENGERS MAY BE PICKED UP AND/OR SET DOWN ONLY AT DESIGNATED TAXI RANK OR TAXI STOP, WHICH SHALL EXCLUDE BUS STOPS.
- 2.RESTRICTION AND CONDITIONS IMPOSED BY THE TAXI APPEAL TRADITIONAL ON 04/02/2000 TO REMAIN IN FORCE.
- 3.THE HOLDER IS RESTRICTED FROM PICKING UP OR SETTING DOWN SHELLENE AND THE SCHOOL, EITHER WAY.
- 4.ON THE FORWARD LEG TO DURBAN THE HOLDER IS RESTRICTED FROM PICKING UP PASSENGERS FROM LEAVING MALANDELA ROAD - OR NTUZUMA MAIN ROAD UNTIL REACHING THE DURBAN TAXI RANK.
- 5.ON THE RETURN JOURNEY TO NTUZUMA THE HOLDER IS RESTRICTED FROM SETTING DOWN PASSENGERS UNTIL REACHING MALANDELA ROAD OR NTUZUMA MAIN ROAD, REPECTIVELY.
- 6.ENTRY OR RANKING ON PRIVATE PROPERTY IS NOT PERMITTED WITHOUT WRITTEN PERMISSION OF THE LANDLORD, A COPY OF WHICH MUST BE SUPPLIED TO THE BOARD.
- 7.WITHOUT HAVING ENTERED INTO AN AGREEMENT WITH OTHER OPERATORS ON A COMMON ROUTE, AS CONTEMPLATED BY SECTION 88(2)(B) OF ACT 22 OF 2000, THE PICKING UP OR SETTING DOWN OF PASSENGERS ON SUCH ROUTE IS NOT PERMITTED. A COPY OF SUCH AGREEMENT MUST BE SUPPLIED TO THE BOARD.
- 8.AT RANKS, WHETHER ON – STREET OR OFF – STREET, ONLY THE TAXIS THAT CAN BE ACCOMODATED IN THE DEMARCATED AREA MAY OCCUPY THE RANK, EXCESS VEHICLES MUST HOLD ELSEWHERE AT DESIGNATED HOLDING AREAS.
- 9.RANK PERMITS OR LETTERS OF AUTHORITY MUST BE PRODUCED IN RESPECT OF ALL RANKS IN MUNICIPAL AREAS, IN PARTICULAR MAJOR TOWNS AND CITIES AND IN PARTICULAR INTER-PROVINCIAL DESTINATIONS.
- 10.THE ALLOCATION OF ANY ROUTE OR PORTION OF A ROUTE IS SUBJECT TO THE CONDITION THAT IT HAS BEEN APPROVED AND ALLOCATED IN GOOD FAITH AND THAT SUCH ROUTE WILL BE INVALID SHOULD IT TRANSPIRE THAT THE ROUTE OR PORTION THEREOF WILL, OR HAS CAUSED CONFLICT DUE TO IT HAVING BEEN APPROVED BASED ON INCORRECT OR FALSE INFORMATION SUPPLIED TO THE BOARD OR AS A RESULT OF AN ERROR. IN SUCH INSTANCE THE OPERATING LICENCE MUST BE RETURNED TO THE BOARD FOR CORRECTION.
- 11.THE VEHICLE MUST BE COVERED BY MOTOR VEHICLE INSURANCE AS WELL AS PERSONAL LIABILITY INSURANCE.



GAZETTE

REGION: ALL

GAZETTE PRINT DATE : 22 MAY 2015

GAZETTE EXPIRY DATE: 12 JUNE 2015

1)	APP0040246	GAZETTE NUMBER: LGKZNG05-2015-MAY
2)	B ZUNGU ID NO. 5303165366082	
3)	31 STONE HILL SECTION ADAMS MISSION, DURBAN KWA ZULU NATAL KWA-ZULU NATAL 4126	
4)	APPLICANT TYPE : BACKLOG CAPTURE	
5)	IS STILL TO BE ACQUIRED	
6.1.1.1	1. ILLOVU TOWNSHIP: FROM CONDEV, RAINBOW PARK, ILLOVU TOWNSHIP ON ROUTE R603 IN TOWNSHIP SECTION A, B AND C AND PHASE 1- 5 ALL ALONG APPROVED EXISTING UNNAMED ROAD WITHIN ILLOVU TOWNSHIP AND LEFT R603, SHOSI, TO JUNCTION WITH ROAD P242 RIGHT P242 WOODHOUSE TO ITS JUNCTION WITH P197 (OLD NORTH COAST ROAD).	
6.1.1.2	2. MSAHWENI: ADAMS MISSION RESERVE ON D1058, TO THOYANA RESERVE BANK, ALONG ROAD D1058 EKUZAMENI STORE, TO ITS JUNCTION WITH P242, RIGHT P242 WOODHOUSE, TO ITS JUNCTION WITH ROAD P197 –1.	
6.1.1.3	3. ENKANYISWENI : FROM OLD DIPPING TANK ADAMS MISSION ON D994 TO D995 OR R603 ALONG THESE ROUTES TO ITS JUNCTION WITH ROAD P242, LEFT P242 TO ITS JUNCTION WITH P197 –1.	
6.1.1.4	4. FAKAZI SCHOOL: FROM RANK AT FAKAZI SCHOOL ON D1060 TO ITS JUNCTION WITH LEFT R614, RIGHT P242 WITH ITS JUNCTION TO P197-1.	



GAZETTE

REGION: ALL

GAZETTE PRINT DATE : 22 MAY 2015

GAZETTE EXPIRY DATE: 12 JUNE 2015

6.1.1.5	<p>5. MKHAZENI RIVER BRIDGE: MKHAZENI RIVER BRIDGE ADAMS MISSION ALONG THE UNNAMED ROAD TO ITS JUNCTION WITH ROAD P242 RIGHT P242 WOODHOUSE, TO ITS JUNCTION WITH ROAD P197-1.</p>
6.1.1.6	<p>6. ZWELISHA: ZWELISHA RANK ADAMS MISSION ALONG UNNAMED ROAD TO ITS JUNCTION WITH D995 TO ITS JUNCTION WITH P242, LEFT P242 WOODHOUSE, TO ITS JUNCTION WITH ROAD P197-1.</p>
6.1.1.7	<p>7. DURBAN: 7.1. FIRST ALTERNATE :</p> <p>PROCEED FURTHER ON P242 BECOMING M37, OLD MAIN ROAD ALSO KNOWN AS MOSS KOLNIK ROAD TO ITS JUNCTION WITH N2, THEN LEFT N2.</p> <p>7.2. THE ALTERNATIVE TO N2:</p> <p>MOSS KOLNICK DRIVE M37, ACROSS N2 INTO KINGSWAY ROAD, LEFT KINGSWAY ROAD (ALSO R102) PASS KINGSWAY HOSPITAL, LEFT HEATHER ROAD INTO HUDD ROAD, LEFT DICKENS ROAD, RIGHT N2: BOTH FIRST AND SECOND ALTERNATIVE INTO DURBAN.</p> <p>7.3. N2 LEFT M4, LEFT MOORE ROAD, RIGHT GALE STREET, RIGHT BEREA ROAD INTO WEST STREET, RIGHT BROAD STREET, RIGHT SMITH STREET, RIGHT RUSSEL STREET, LEFT ALEXANDRA STREET TO RANK 119 IN ALEXANDRA STREET AND RETURN FROM ALEXANDRA STREET RANK ACROSS SMITH STREET INTO ON – RAMP M4 ALONG THE SAME ROADS TO BOTH ITS ALTERNATIVES IN REVERSE DIRECTION.</p>
6.1.1.8	<p>8. ISIPINGO :</p> <p>LEFT INTO P197 ALSO KNOWN AS OLD MAIN ROAD BECOMING M35, LEFT PARDY ROAD, RIGHT HILLVIEW ROAD, ISIPINGO RANK AND RETURN ALONG THE SAME ROUTE IN THE OPPOSITE DIRECTION.</p>



GAZETTE

REGION: ALL

GAZETTE PRINT DATE : 22 MAY 2015

GAZETTE EXPIRY DATE: 12 JUNE 2015

6.1.1.9	<p>9. PROSPECTON</p> <p>9.1. FIRST ALTERNATIVE:</p> <p>B31 VIA KINGSWAY, P242 BECOMING M37 OR OSS KOLNICK DRIVE ACROSS N2 INTO R102 OR KINGSWAY ROAD, LEFT KINGSWAY ROAD BECOMING PROSPECTON ROAD TO ITS JUNCTION WITH JOYNER ROAD, RIGHT JOYNER ROAD TO ITS JUNCTION WITH THE AVENUE EAST, ALONG AVENUE EAST ACROSS R102 OR PROSPECTON ROAD, INTO BALTEX ROAD, INTO THE AVENUE EAST RIGHT PROSPECTON ROAD AND RETURN TO JOYNER ROAD, RIGHT N2 SOUTH ON – RAMP. ALTERNATIVE BACK TO BALTEX ROAD, INTO THE AVENUE EAST RIGHT INTO PROSPECTON ROAD SOUTH BECOMING JOYNER ROAD LEFT ON – RAMP N2 SOUTH AND RETURN ALONG THE N2.</p> <p>9.2. SECOND ALTERNATIVE:</p> <p>P242 BECOMING M37 OLD MAIN ROAD OR MOSS KOLNICK DRIVE, LEFT N2 ON – RAMP, ALONG N2 NORTH TO ITS JUNCTION WITH JOYNER ROAD OFF – RAMP PROSPECTON, RIGHT JOYNER ROAD, LEFT THE AVENUE EAST EITHER THROUGH PROSPECTON ROAD AND RETURN TO JOYNER ROAD OR RIGHT BALTEX ROAD, LEFT JEFFELS ROAD, JOYNER ROAD LEFT TO ON – RAMP N2 SOUTH AND RETURN ALONG THE SAME ROUTE .</p>
6.1.1.1 0	<p>10. MSAHWENI TO AMANZIMTOTI</p> <p>10.1. FROM MSAHWENI TO AMANZIMTOTI:</p> <p>FIRST ALTERNATIVE:</p> <p>P242 INTO M37 RIGHT INTO KINGSWAY TO RANK OPPOSITE RAILWAY STATION AND PROCEED ALONG KINGSWAY RIGHT NDONGENI DRIVE, LEFT RIVERSIDE ROAD, RIGHT ISUNDU DRIVE, RIGHT ADAMS ROAD LEFT TO KINGSWAY AND RETURN ALONG THE SAME ROUTE.</p> <p>10.2. SECOND ALTERNATIVE:</p> <p>P242 INTO BLAZEWAY, RIGHT UMDONI ROAD, LEFT LEWIS DRIVE, LEFT NELSON ROAD, LEFT ADAMS ROAD, RIGHT KINGSWAY AND RANK AT STATION AND RETURN ON THE SAME ROUTE.</p> <p>RESTRICTION: ALL ROUTE IN B ARE RESTRICTED FROM PICKING BEYOND THE JUNCTION OF ROAD P242 AND P197-1 FROM ANY ROUTE IN A TO THEIR DESTINATION AND ON RETURN TRIPS TO THEIR DESTINY UNTIL JUNCTION ARE REACHED NO PASSENGERS TO BE SET DOWN PRIOR TO THE ABOVE.</p>

**GAZETTE**

REGION: ALL

GAZETTE PRINT DATE : 22 MAY 2015

GAZETTE EXPIRY DATE: 12 JUNE 2015

1) APP0040247	GAZETTE NUMBER: LGKZNG05-2015-MAY
2) ST DLUDLA ID NO. 5801260589086	
3) PO BOX 7113	
KWAMBONAMBI	
KWAZULU NATAL	
KWA-ZULU NATAL	
3910	
4) APPLICANT TYPE : BACKLOG CAPTURE	
5) IS STILL TO BE ACQUIRED	
6.1.1.1	<p>ROUTE 1. FROM SOKHULU TAXI RANK INTO ZM 350, TURN RIGHT TO N2-R102 TO MTUBATUBA TAXI RANK DIRECT AND RETURN.</p>
6.1.1.2	<p>ROUTE 2. FROM SOKHULU TAXI RANK INTO ZM 350, CONTINUE WITH ZM 350 AND CROSS N2 R102 TO KWA-MBONAMBI TAXI RANK, DIRECT AND RETURN</p>
6.1.1.3	<p>ROUTE 3. FROM SOKHULU TAXI RANK INTO ZM350, TURN LEFT TO P515, CONTINUE WITH P515, JOIN WITH D1559, TURN RIGHT INTO RBM ROAD, CONTINUE WITH P515, VIA MEERENSEE, DROP PASSENGERS ONLY, ANGLERS ROD, RIGHT TO JOHN ROSS PARKWAY R34 TO CBD TAXI RANK, RICHARDSBAY, DIRECT AND RETURN</p>
6.1.1.4	<p>ROUTE 4. FROM SOKHULU TAXI RANK INTO ZM350, LEFT TO P515, RIGHT TO RBM ROAD, VIA MEERENSEE, DROP PASSENGERS ONLY, ANGLERS ROD, CONTINUE WITH R34 TO EMPANGENI, A-RANK, DIRECT AND RETURN</p>



GAZETTE

REGION: ALL

GAZETTE PRINT DATE : 22 MAY 2015

GAZETTE EXPIRY DATE: 12 JUNE 2015

1)	APP0040204	GAZETTE NUMBER: LGKZNG05-2015-MAY
2)	SD GUMEDE ID NO. 4704305456082	
3)	P O BOX 801 HARDING KWAZULU NATAL KWA-ZULU NATAL 4680	
4)	APPLICANT TYPE : BACKLOG CAPTURE	
5)	IS STILL TO BE ACQUIRED	
6.1.1.1	<p>ROUTE 1. HARDING TAXI RANK TO DURBAN APPROVED TAXI RANK IN HARDING , TURN LEFT TO FIELD STREET UPON REACHING THE INTERSECTION, TURN LEFT INTO LIVINGSTONE STREET UNTIL APPROACHING LIVINGSTONE / HAWKINS STREET INTERSECTION, TURN RIGHT INTO HAWKINS STREET LEADING TO N2. PROCEED ALONG N2 AND TURN TO THE RIGHT (EAST) PROCEED AND TURN LEFT INTO JOYNER ROAD, TURN LEFT INTO PROSPECTON ROAD, TURN RIGHT TO WILCOX ROAD, TURN RIGHT TO OLD MAIN ROAD (TE HUIS), TURN RIGHT TO MOBENI ROAD JOIN HIMALAYAS ROAD (PENDLEBURY ROAD), TO RANK 59A (OFFLOAD & LOAD), (SWINTON ROAD), PROCEED TO N2 UNTIL YOU JOIN SMITH STREET, WARWICK AVENUE, OLD DUTCH ROAD, CENTENARY UNTIL YOU JOIN SMITH STREET, WARWICK AVENUE, OLD DUTCH ROAD, CENTENARY UNTIL YOU REACH RANK B. OFFLOAD, LOAD AND RETURN ALONG THE FORWARD ROUTE IN REVERSE.</p>	
6.1.1.2	<p>ROUTE 3. HARDING TAXI RANK TO IZINGOLWENI FROM APPROVED TAXI RANK IN HARDING, TURN LEFT INTO FIELD STREET UPON REACHING THE INTERSECTION YOU TURN LEFT INTO LIVINGSTONE STREET UNTIL YOU APPROACH THE LIVINGSTONE / HAWKINS STREET INTERSECTION; TURN RIGHT INTO HAWKINS STREET LEADING TO N2. PROCEED ALONG N2 AND TURN TO THE RIGHT (EAST) PROCEED UNTIL YOU TURN TO THE RIGHT INTO APPROVED TAXI RANK IN IZINGOLWENI. OFFLOAD, LOAD AND RETURN ALONG THE FORWARD ROUTE IN REVERSE.</p>	
6.1.1.3	<p>ROUTE 4. HARDING TAXI RANK TO PIETERMARITZBURG UPON LEAVING HARDING TAXI RANK, TURN LEFT TO FIELD STREET, UPON REACHING THE INTERSECTION, TURN LEFT INTO LIVINGSTONE STREET UNTIL APPROACHING THE LIVINGSTONE / HAWKINS STREET INTERSECTION, AND TURN RIGHT INTO HAWKINS STREET LEADING TO N2. AT N2, TURN TO THE LEFT (WEST) PROCEED UNTIL TURNING RIGHT TO R56. PROCEED ALONG R56 AND PASS UMZIMKULU, IXOPO, RICHMOND, AND AT PIETERMARITZBURG EITHER TURN LEFT INTO COLLEGE ROAD OR TURN LEFT INTO COMMERCIAL ROAD UNTIL JOINING LONGMARKET STREET INTO APPROVED TAXI RANK IN PIETERMARITZBURG. OFFLOAD, LOAD AND RETURN ALONG THE FORWARD ROUTE IN REVERSE.</p> <p>NB: ONLY DROP OFF AT MZIMKHULU, IXOPO AND RICHMOND</p>	



GAZETTE

REGION: ALL

GAZETTE PRINT DATE : 22 MAY 2015

GAZETTE EXPIRY DATE: 12 JUNE 2015

6.1.1.4	<p>ROUTE 5. HARDING TAXI RANK TO KOKSTAD FROM APPROVED TAXI RANK IN HARDING TURN LEFT INTO FIELD STREET UPON REACHING THE INTERSECTION, TURN LEFT INTO LIVINGSTONE STREET UNTIL YOU APPROACH THE LIVINGSTONE / HAWKINS STREET INTERSECTION TURN RIGHT INTO HAWKINS STREET LEADING TO N2. PROCEED ALONG N2 AND TURN TO LEFT (WEST) JOIN R56 AND PROCEED INTO APPROVED TAXI RANK IN KOKSTAD TAXI RANK. OFFLOAD, LOAD AND RETURN ALONG THE FORWARD ROUTE IN REVERSE.</p>
6.1.1.5	<p>ROUTE 6. HARDING TAXI RANK TO EGUGWINI FROM APPROVED TAXI RANK IN HARDING TURN LEFT TO FIELD STREET UPON REACHING THE INTERSECTION, TURN LEFT INTO LIVINGSTONE STREET UNTIL APPROACHING THE LIVINGSTONE / HAWKINS STREET INTERSECTION; TURN RIGHT INTO HAWKINS STREET LEADING TO N2. PROCEED ALONG N2 AND TURN TO THE RIGHT, PROCEED UNTIL YOU TURN TO THE LEFT TO UMZIMKULU ROAD AND PROCEED INTO APPROVED TAXI RANK IN GUGWINI. OFFLOAD, LOAD AND RETURN ALONG THE FORWARD ROUTE IN REVERSE.</p>
6.1.1.6	<p>ROUTE 10. HARDING TAXI RANK TO KWA MBOTHO FROM APPROVED TAXI RANK IN HARDING TURN LEFT TO FIELD STREET UPON REACHING THE INTERSECTION TURN LEFT INTO LIVINGSTONE STREET UNTIL APPROACHING THE LIVINGSTONE / HAWKINS STREET INTERSECTION, TURN RIGHT INTO HAWKINS STREET LEADING TO N2. PROCEED ALONG N2 AND TURN RIGHT (EAST), PROCEED INTO APPROVED TAXI RANK IN KWAMBOTHO. OFFLOAD, LOAD AND RETURN ALONG THE FORWARD ROUTE IN REVERSE.</p>
6.1.1.7	<p>ROUTE 12. HARDING TAXI RANK TO NYUSWA FROM APPROVED TAXI RANK IN HARDING TURN LEFT TO FIELD STREET UPON REACHING THE INTERSECTION, YOU TURN LEFT INTO LIVINGSTONE STREET UNTIL YOU APPROACH THE LIVINGSTONE / HAWKINS STREET INTERSECTION; TURN RIGHT INTO HAWKINS STREET LEADING TO N2. PROCEED ALONG N2 AND TURN RIGHT (EAST), PROCEED INTO APPROVED TAXI RANK IN NYUSWA. OFFLOAD, LOAD AND RETURN ALONG THE FORWARD ROUTE IN REVERSE.</p>



GAZETTE

REGION: ALL

GAZETTE PRINT DATE : 22 MAY 2015

GAZETTE EXPIRY DATE: 12 JUNE 2015

6.1.1.8	<p>ROUTE 17. HARDING TO UMZIMKHULU FROM APPROVED TAXI RANK IN HARDING PROCEED ALONG HAWKINS STREET INTO N2, JOIN R56 TO APPROVED TAXI RANK UMZIMKHULU. OFFLOAD, LOAD AND RETURN ALONG THE FORWARD ROUTE IN REVERSE.</p>
6.1.1.9	<p>ROUTE 18. HARDING TO BIZANA FROM APPROVED TAXI RANK HARDING PROCEED ALONG HAWKINS STREET INTO N2, PROCEED UNTIL YOU JOIN GUNDRIFT/BIZANA, AND TURN LEFT INTO R56 TO APPROVED TAXI RANK IN BIZANA IN THE EASTERN CAPE. OFFLOAD, LOAD AND RETURN ALONG THE FORWARD ROUTE FORWARD ROUTE IN REVERSE.</p>
6.1.1.1 0	<p>ROUTE 20. HARDING TO LUSIKISIKI FROM APPROVED TAXI RANK IN HARDING PROCEED ALONG HAWKINS STREET INTO N2, PROCEED AND PASS KOKSTAD AND TURN LEFT TOWARDS UMTATA AND TURN LEFT INTO R61 (PHAKADE) PROCEED AND TURN RIGHT AT MAGUSHENI AND PROCEED TO FLAGSTAFF (DROP OFF), PROCEED ALONG R61 TO LUSIKISIKI TAXI RANK. OFFLOAD, LOAD AND RETURN ALONG THE FORWARD ROUTE IN REVERSE. ALTERNATIVELY TURN AT MAGUSHENI (R61) TOWARDS BIZANA, TURN LEFT AND JOIN HARDING ROAD AT THE NOMLACU TURN OFF AND PROCEED TO HARDING.</p>



GAZETTE

REGION: ALL

GAZETTE PRINT DATE : 22 MAY 2015

GAZETTE EXPIRY DATE: 12 JUNE 2015

1) APP0040209	GAZETTE NUMBER: LGKZNG05-2015-MAY
2) PD NDLOVU ID NO. 5403305394083	
3) 4124 CABIN LANE WYEBANK KLOOF KWA-ZULU NATAL 3610	
4) APPLICANT TYPE : BACKLOG CAPTURE	
5) IS STILL TO BE ACQUIRED	
6.1.1.1	<p>ROUTE 4. MONDLO TO VRYHEID STARTING POINT: MONDLO TAXI RANK, TURN RIGHT TO 3RD AVENUE, PROCEED TO P463, PICK UP PASSENGERS ON ALL WARDS, TURN LEFT TO R34, TURN RIGHT TO CRESCENT STREET, PASS MPOFINI SECONDARY SCHOOL, PASS VRYHEID STATION, PROCEED TO CHURCH STREET, DELIVERING PASSENGERS TO MASONS STREET, EAST STREET, HIGH STREET, PRESIDENT STREET, LANDROS STREET, DEPUTASIE STREET, WEST STREET, EMNET STREET, PARK STREET, EDWARD STREET, BACK TO CHURCH STREET AND CROSS UTRECHT STREET, TURN RIGHT TO SHOPRITE TAXI RANK, SECOND ROUTE ENTERING VRYHEID, FROM R34, PASS LAKE SIDE, PROCEEDED TO EAST CROSS SOUTH STREET, UITLANDER, HEREN, AFRIKANER, BOREN, MARKET STREET, UTRECHT TO VRYHEID HOSPITAL AND PRISON, BACK TO EAST STREET, TURN RIGHT TO HLOBANE STREET, SMALL STREET, LANDROS STREET, LEFT TO UTRECHT STREET, RIGHT SHOPRITE TAXI RANK, BACK TO MONDLO ALONG THE SAME ROUTES</p>
6.1.1.2	<p>ROUTE 5. MONDLO TO NEWCASTLE STARTING POINT: MONDLO TAXI RANK, LEFT TO 3RD AVENUE, RIGHT TO GOBINSIMBI STREET, PASS POLICE STATION, PROCEED TO P411, RIGHT TO P54, PASS BLOOD RIVER STORE, CROSS R33 TO R34, TURN LEFT TO R37, PASS NINE MILE, LEFT TO N11, TURN TO ALLEN STREET AT THE LAST ROBOT, TURN LEFT AND RIGHT TO NEWCASTLE TAXI RANK AND RETURN WITH PASSENGERS THE SAME ROUTE.</p>
6.1.1.3	<p>ROUTE 6. MONDLO TO NQUTU STARTING POINT: MONDLO TAXI RANK, LEFT TO 3RD AVENUE TO GOBINSIMBI, PROCEED TO P258, PASS KWAMANYATHI BOTTLE STORE, PASS NTABABOMVU, TURN LEFT TO P54, PROCEED TO NQUTU, TURN LEFT TO TAXI RANK, RETURN BACK WITH PASSENGERS THE SAME ROUTE</p>



GAZETTE

REGION: ALL

GAZETTE PRINT DATE : 22 MAY 2015

GAZETTE EXPIRY DATE: 12 JUNE 2015

6.1.1.4	ROUTE 00 CHARTER SERVICE FROM MONDLO TAXI RANK TO POINT WITHIN THE PROVINCE OF KZN ONLY. NO PICKING UP OR SETTING DOWN OF PASSENGERS EN ROUTE.
---------	---



GAZETTE

REGION: ALL

GAZETTE PRINT DATE : 22 MAY 2015

GAZETTE EXPIRY DATE: 12 JUNE 2015

1) APP0040164	GAZETTE NUMBER: LGKZNG05-2015-MAY
2) S MANILALL ID NO. 7210195073083	
3) P.O BOX 451 LUXMI KWAZULU-NATAL KWA-ZULU NATAL 3207	
4) APPLICANT TYPE : BACKLOG CAPTURE	
5) IS STILL TO BE ACQUIRED	
6.1.1.1	<p>3 NORTHDALE N03 – BALHAMBRA WAY</p> <p>INBOUND FROM (ORIGIN): BOMBAY/SHAMROCK –IN BOMBAY (KPC0001) TO (DESTINATION): FREEDOM SQUARE TERMINAL NO2 –OFF CHURCH (KPC0001)</p> <p>ROUTE: BOMBAY, GANGEA, HIMALAYA, CACTUS, BOMBAY, BALHAMBRA, NAIDOO, CHOTA MOTALA (OLD GREYTOWN), BHAMBATHA (GREYTOWN). CHURCH..</p> <p>OUTBOUND: FROM (ORIGIN): FREEWAY SQUARE TERMINAL NO2 – OFF CHURCH (KPC0001) TO (DESTINATION):BOMBAY/SHAMROCK-IN BOMBAY (KPC00031)</p> <p>ROUTE: OLD MARKET, LANGALIBALELE (LONGMARKET), MURPH, CHURCH, BHAMBATHA (GREYTOWN), CHOTA MOTALA (OLD GREYTOWN), NAIDOO, BOMBAY.</p> <p>ALTERNATIVE ROUTING</p> <p>OUTBOUND</p> <p>A CHURCH, GREYTOWN, OLD GREYTOWN.</p> <p>RESTRICTIONS</p> <p>ONLY OFF-LOADING OF PASSENGERS PERMITTED ALONG GREYTOWN ROAD FROM MANCHESTER ROAD TO OLD GREYTOWN ROAD, AND IN OHRTMANN ROAD FROM MANNING AVENUE TO ECHO ROAD. ALONG THIS SECTIONS OF THE ROUTE, THE LOADING OF PASSENGERS IS NOT PERMITTED.</p> <p>SECONDARY ROUTES: ADMIRAL AINTREE ALLANDALE : KHAN – OLD GREYTOWN AMRITSAR AUGUSTA BAIJOO : ALLANDALE – NAIDOO BALHAMBRA : BOMBAY – BOMBAY BELFORT : BOUNDARY BELFORT – FAIRBREEZE BERTHA BOMBAY : BALHAMBRA – BALHAMBRA BOSHOF: CHURCH -LOOP BOUNDARY : BELFORT FAIRBREEZE DEHLI : BOMBAY MYSORE DRESDA : JUPITER –NORTHDALE PRIMARY EAST: CHURCH - LOOP EAST : LONGMARKET – CHURCH FAILSWORTH</p>



GAZETTE

REGION: ALL

GAZETTE PRINT DATE : 22 MAY 2015

GAZETTE EXPIRY DATE: 12 JUNE 2015

FARBREEZE
FLAMINGO
GANGES : BOUNDARY – HILALAYA
GHANDHI : BALHAMBRA – MYSORE
GLADIOLA : BERTHA – LARKSPUR
HEATHER
HIMALAYA : CACTUS FAIBREEZE
JUPITER : DRESDA – GHANDI
KHAN : ALLANDALE – OLD GREYTOWN
LARKSPUR : BERTHA GLADIOLA
LONGMARKET : MURPHY – EAST
MANNING: EAST ORTHMANN
MEDINA : AMRITSAR – BOMBAY
MYSORE
NAIDOO : KHAN – OLD GREYTOWN
OLD GREYTOWN : KHAN – NAIDOO
OLD GREYTOWN: MANCHESTER - GREYTOWN
PRIMROSE : BOMBAY – DAHLIA
SEAGULL : ADMIRAL – AMRITSAR
SWALLOW
TULSHI
WREN



GAZETTE

REGION: ALL

GAZETTE PRINT DATE : 22 MAY 2015

GAZETTE EXPIRY DATE: 12 JUNE 2015

<p>1) APP0040168 2) S NAICKER ID NO. 6703135222084 3) P.O BOX 451 LUXMI KWAZULU-NATAL KWA-ZULU NATAL 3207 4) APPLICANT TYPE : BACKLOG CAPTURE 5) IS STILL TO BE ACQUIRED</p>	<p>GAZETTE NUMBER: LGKZNG05-2015-MAY</p>
<p>6.1.1.1</p>	<p>3 NORTHDALE N03 – BALHAMBRA WAY</p> <p>INBOUND FROM (ORIGIN): BOMBAY/SHAMROCK –IN BOMBAY (KPC0001) TO (DESTINATION): FREEDOM SQUARE TERMINAL NO2 –OFF CHURCH (KPC0001)</p> <p>ROUTE: BOMBAY, GANGEA, HIMALAYA, CACTUS, BOMBAY, BALHAMBRA, NAIDOO, CHOTA MOTALA (OLD GREYTOWN), BHAMBATHA (GREYTOWN). CHURCH..</p> <p>OUTBOUND: FROM (ORIGIN): FREEWAY SQUARE TERMINAL NO2 – OFF CHURCH (KPC0001) TO (DESTINATION):BOMBAY/SHAMROCK-IN BOMBAY (KPC00031)</p> <p>ROUTE: OLD MARKET, LANGALIBALELE (LONGMARKET), MURPH, CHURCH, BHAMBATHA (GREYTOWN), CHOTA MOTALA (OLD GREYTOWN), NAIDOO, BOMBAY.</p> <p>ALTERNATIVE ROUTING</p> <p>OUTBOUND</p> <p>A CHURCH, GREYTOWN, OLD GREYTOWN.</p> <p>RESTRICTIONS</p> <p>ONLY OFF-LOADING OF PASSENGERS PERMITTED ALONG GREYTOWN ROAD FROM MANCHESTER ROAD TO OLD GREYTOWN ROAD, AND IN OHRTMANN ROAD FROM MANNING AVENUE TO ECHO ROAD. ALONG THIS SECTIONS OF THE ROUTE, THE LOADING OF PASSENGERS IS NOT PERMITTED.</p> <p>SECONDARY ROUTES: ADMIRAL AINTREE ALLANDALE : KHAN – OLD GREYTOWN AMRITSAR AUGUSTA BAIJOO : ALLANDALE – NAIDOO BALHAMBRA : BOMBAY – BOMBAY BELFORT : BOUNDARY BELFORT – FAIRBREEZE BERTHA BOMBAY : BALHAMBRA – BALHAMBRA BOSHOF: CHURCH -LOOP BOUNDARY : BELFORT FAIRBREEZE DEHLI : BOMBAY MYSORE DRESDA : JUPITER –NORTHDALE PRIMARY EAST: CHURCH - LOOP EAST : LONGMARKET – CHURCH FAILSWORTH</p>



GAZETTE

REGION: ALL

GAZETTE PRINT DATE : 22 MAY 2015

GAZETTE EXPIRY DATE: 12 JUNE 2015

FARBREEZE
 FLAMINGO
 GANGES : BOUNDARY – HILALAYA
 GHANDHI : BALHAMBRA – MYSORE
 GLADIOLA : BERTHA – LARKSPUR
 HEATHER
 HIMALAYA : CACTUS FAIBREEZE
 JUPITER : DRESDA – GHANDI
 KHAN : ALLANDALE – OLD GREYTOWN
 LARKSPUR : BERTHA GLADIOLA
 LONGMARKET : MURPHY – EAST
 MANNING: EAST ORTHMANN
 MEDINA : AMRITSAR – BOMBAY
 MYSORE
 NAIDOO : KHAN – OLD GREYTOWN
 OLD GREYTOWN : KHAN – NAIDOO
 OLD GREYTOWN: MANCHESTER - GREYTOWN
 PRIMROSE : BOMBAY – DAHLIA
 SEAGULL : ADMIRAL – AMRITSAR
 SWALLOW
 TULSHI
 WREN



GAZETTE

REGION: ALL

GAZETTE PRINT DATE : 22 MAY 2015

GAZETTE EXPIRY DATE: 12 JUNE 2015

1) APP0040170	GAZETTE NUMBER: LGKZNG05-2015-MAY
2) V MAHARAJ ID NO. 6702185229080	
3) P.O. BOX 263 DALTON PIETERMARITZBURG KWA-ZULU NATAL 3236	
4) APPLICANT TYPE : BACKLOG CAPTURE	
5) IS STILL TO BE ACQUIRED	
6.1.1.1	<p>1. NORTHDALE NO.1 - DUNVERIA</p> <p>INBOUND FROM (ORIGIN): BOMBAY / REGINA TERMINUS – IN BOMBAY (KPR0004) TO (DESTINATION): FREEDOM SQUARE TERMINAL NO- CHURCH (KPC0001)</p> <p>ROUTE: BOMBAY, REGINA, SPRINGVALE, BOMBAY, CHOTA MOTALA (OLD GREYTOWN), BHAMBAHATHA (GREYTOWN), CHURCH.</p> <p>OUTBOUND FROM (ORIGIN): FREEDOM SQUARE TERMINAL NO. OFF CHURCH KPC0001) TO (DESTINATION): BOMBAY / REGINA TERMINUS – IN BOMBAY (KPC0001)</p> <p>ROUTE: OLD MARKET, LANGALIBALELE (LONGMARKET), MURPHY, CHURCH, BOMBAY, SPRINGVALE, REGINA, BOMBAY.</p> <p>ALTERNATIVE ROUTING</p> <p>OUTBOUND A CHURCH, GREYTOWN, OLD GREYTOWN, BOMBAY, SPRINGVALE, REGINA, BOMBAY.</p> <p>RESTRICTIONS ONLY OFF-LOADING OF PASSENGERS PERMITTED ALONG GREYTOWN ROAD FROM MANCHESTER ROAD TO OLD GREYTOWN ROAD, AND IN ORHRTMANN ROAD FROM MANNING AVENUE TO ECHO ROAD. ALONG THISSECTION OF THE ROUTE, THE LOADING OF PASSENGERS IS NOT PERMITTED.</p> <p>SECONDARY ROUTES: SECONDARY ROUTES: ALLANDALE : KHAN – OLD GREYTOWN AMOD : KARACHI – OLD GREYTOWN ARTHUR BAIJOO : ALLANDALE – NAIDOO BOMBAY : BOMBAY/REGINA TERMINUS – SPRINGVALE BOSHOF : CHURCH – LOOP BUTTERFLY DECCAN : DEHLI – OLD GREYTOWN DEHLI EAST : CHURCH – LOOP FAILSWORTH GINGER : OLD GREYTOWN – MANCHESTER KARACHI KHAN : ALLANDALE _ OLD GREYTOWN KITTY BOYD LONGMARKET : EAST – MURPHY LOOP: BOSHOP -EAST</p>



GAZETTE

REGION: ALL

GAZETTE PRINT DATE : 22 MAY 2015

GAZETTE EXPIRY DATE: 12 JUNE 2015

MANCHESTER
MANNING : BOSHOP – OHRTMAN
MATTISON
NAIDOO : KHAN – OLD GREYTOWN
OHRTHMANN : GREYTOWN – MANNING
OTTOS BLUFF : GREYTOWN – ROYSTON
PASTORAL : BOMAY – BOMBAY
ROSEDALE
ROYSTON : MANNING ROSEDALE
SIRKHOD : KITTY BOYD – OLD GREYTOWN
TRICHY : KARACHI –OLD GREYTOWN ROAD
VERDIC



GAZETTE

REGION: ALL

GAZETTE PRINT DATE : 22 MAY 2015

GAZETTE EXPIRY DATE: 12 JUNE 2015

<p>1) APP0040192 2) PM NZUZA ID NO. 5704065404081 3) P.O. BOX 1851 NONGOMA KWAZULU-NATAL KWA-ZULU NATAL 3950 4) APPLICANT TYPE : BACKLOG CAPTURE 5) IS STILL TO BE ACQUIRED</p>	<p>GAZETTE NUMBER: LGKZNG05-2015-MAY</p>
<p>6.1.1.1</p>	<p>ROUTE 1 NONGOMA TAXI ASSOCIATION FROM NONGOMA TO DURBAN</p> <p>FROM AN APPROVED NONGOMA TAXI RANK, TURN RIGHT TO NONGOMA MAIN ROAD INTO R66, PROCEED ALONG R66 AND PASS ULUNDI AND MELMOTH (NO DROP OR PICK UP WILL BE MADE). PROCEED INTO R34 AND PASS NDUNDULU AND TURN RIGHT INTO R66 AND PASS ESHOWE. FROM ESHOWE TOWN TURN LEFT TO TOTAL GARAGE (WHICH IS REFRESHMENT AREA. NO DROP OR PICKS UP WILL BE MADE). PROCEED ALONG R66 AND PASS GINGINDLOVU (NO DROP OR PICK UP WILL BE MADE), AND PROCEED TO DOKODWENI N2 ON-RAMP TURN RIGHT AND JOIN N2 TOLL ROAD, PASS THROUGH UMVOTI PLAZA AND PASS BALLITO AND TURN INTO RIGHT INTO M4 (DROP MAY BE MADE, NO PICK UPS), AND PROCEED ALONG M4 TO DURBAN INTO ORDINANCE ROAD, TURN LEFT INTO SOLDIERS WAY (DROP OFF AT THE KINGS GATE), TURN RIGHT INTO LEOPOLD ROAD REACHING WARWICK AVENUE, TURN RIGHT AND (DROP CAN BE MADE AT MARKET, NO PICK-UPS, NO PICK-UPS. PROCEED TO ALBERT ROAD AND TURN RIGHT TO UMNGENI ROAD, AND EXIT LEFT TO OSBORNE STREET AT THE APPROVED TAXI RANK. OFF LOAD, LOAD AND RETURN ALONG THE FORWARD ROUTE IN REVERSE.</p> <p>1.1 ALTERNATIVE ROUTE NO.1 FROM APPROVED TAXI RANK IN NONGOMA FOLLOW ROUTE AS PER NO.1 ABOVE UP TO BALLITO, PROCEED ALONG N2 TOLL ROAD THROUGH UMVOTI PLAZA AND EXIT TO R102 AT THE GATEWAY MALL TO UMNGENI ROAD, TURN LEFT AND DROP OFF AT THE DURBAN STATION, PROCEED TO LEOPOLD ROAD AND DROP OFF AT KING'S GATE AND PROCEED ALONG AS DETAILED ABOVE.</p> <p>1.2 ALTERNATIVE ROUTE NO.2 FROM APPROVED TAXI RANK IN NONGOMA, PROCEED TO N2 TOLL ROAD, EXITING LEFT INTO N3. PROCEED ALONG N3, EXIT TO M13. DROP-OFF AT ENGEN GARAGE, CROSS OVER TO WARWICK AVENUE, INTO ALICE ROAD (DROP WILL BE MADE AT GREY STREET), PROCEED TO AN APPROVED RANK AT OSBORNE STREET AND RETURN ALONG ROUTE NUMBER 1 ABOVE.</p>
<p>6.1.1.2</p>	<p>ROUTE 2. FROM NONGOMA TO NEWCASTLE</p> <p>FROM NONGOMA TAXI RANK, TURN LEFT INTO R618, PROCEED ALONG R618 TO NGOME (DROP ONLY), AND TURN LEFT INTO R69, AND CROSS OVER RO R33 ALONG VRYHEID. PROCEED ALONG R33 AND BLOOD RIVIER T-JUNCTION TURN RIGHT INTO R34 PROCEED ALONG R34 TO UTRECHT (DROP CAN BE MADE ONLY). PROCEED ALONG R34 AND PASS OSIZWENI AND MADADENI (NO DROP ONLY) AND PROCEED TO NEWCASTLE, INTO NEWCASTLE TAXI RANK. OFF OLAD, LOAD AND RETURN ALONG THE FORWARD ROUTE IN REVERSE.</p>



GAZETTE

REGION: ALL

GAZETTE PRINT DATE : 22 MAY 2015

GAZETTE EXPIRY DATE: 12 JUNE 2015

6.1.1.3	<p>ROUTE 5. FROM NONGOMA TO MKHUZE</p> <p>FROM NONGOMA TAXI RANK, TURN LEFT TO MAIN ROAD AND PROCEED TO THE JUNCTION AND TAKE RIGHT ALONG R618 AT SIPHAMBANWENI, TURN LEFT ALONG P234, AND PASS EKUTHOKOZENI (PICK-UPS IS MADE SUBJECT TO CONDITION 5 BELOW), PROCEED ALONG P234 (BHANGANOMONA PICK-UPS IS MADE SUBJECT TO CONDITION 5 BELOW) TO N2 AND CROSS OVER TO N2 TO MKHUZE MAIN ROAD AND TURN LEFT TO APPROVED TAXI RANK AT MKHUZE. OFFLOAD AND LOAD RETURN ALONG THE FORWARD ROUTE IN REVERSE.</p>
6.1.1.4	<p>ROUTE 6. FROM NONGOMA TO EMPANGENI</p> <p>FROM NONGOMA TAXI RANK TURN LEFT TO THE MAIN ROAD AT THE JUNCTION TURN RIGHT ALONG R618, AND PASS ALONG BUXEDEN AND HLABISA (NO PICK AND DROP MADE), PROCEED TO MATUBATUBA, AT THE N2 JUNCTION, TURN RIGHT INTO N2 AND PROCEED TO RICHARDS BAY (DROP IS MADE, NO PICK UPS). PROCEED ALONG R34 TO EMPANGENI AND DROP OFF ONLY PASSENGERS AT 'B' RANK AND PROCEED TO 'A' RANK. OFF-LOAD, LOAD AND RETURN ALONG THE FORWARD ROUTE IN REVERSE.</p> <p>6.1.ALTERNATIVE ROUTE</p> <p>FROM NONGOMA TAXI RANK, TURN RIGHT ALONG R66 AND PASS ULUNDI (NO PICK OR DROP) AND PROCEED TO MELMOTH ALONG R66 AND DROP WILL BE MADE ONLY. PROCEED ALONG R34 TO NDUNDULU (DROP ONLY), AND PROCEED ALONG R34 TO EMPANGENI. OFFLOAD AND LOAD AT EMPANGENI 'A' RANK AND RETURN ALONG THE FORWARD ROUTE IN REVERSE.</p>
6.1.1.5	N /A
6.1.1.6	N /A



GAZETTE

REGION: ALL

GAZETTE PRINT DATE : 22 MAY 2015

GAZETTE EXPIRY DATE: 12 JUNE 2015

1) APP0040193	GAZETTE NUMBER: LGKZNG05-2015-MAY
2) J ZULU ID NO. 4408055341086	
3) P.O. BOX 1851 NONGOMA KWAZULU-NATAL KWA-ZULU NATAL 3950	
4) APPLICANT TYPE : BACKLOG CAPTURE	
5) IS STILL TO BE ACQUIRED	
6.1.1.1	<p>ROUTE 1 NONGOMA TAXI ASSOCIATION FROM NONGOMA TO DURBAN</p> <p>FROM AN APPROVED NONGOMA TAXI RANK, TURN RIGHT TO NONGOMA MAIN ROAD INTO R66, PROCEED ALONG R66 AND PASS ULUNDI AND MELMOTH (NO DROP OR PICK UP WILL BE MADE). PROCEED INTO R34 AND PASS NDUNDULU AND TURN RIGHT INTO R66 AND PASS ESHOWE. FROM ESHOWE TOWN TURN LEFT TO TOTAL GARAGE (WHICH IS REFRESHMENT AREA. NO DROP OR PICKS UP WILL BE MADE). PROCEED ALONG R66 AND PASS GINGINDLOVU (NO DROP OR PICK UP WILL BE MADE), AND PROCEED TO DOKODWENI N2 ON-RAMP TURN RIGHT AND JOIN N2 TOLL ROAD, PASS THROUGH UMVOTI PLAZA AND PASS BALLITO AND TURN INTO RIGHT INTO M4 (DROP MAY BE MADE, NO PICK UPS), AND PROCEED ALONG M4 TO DURBAN INTO ORDINANCE ROAD, TURN LEFT INTO SOLDIERS WAY (DROP OFF AT THE KINGS GATE), TURN RIGHT INTO LEOPOLD ROAD REACHING WARWICK AVENUE, TURN RIGHT AND (DROP CAN BE MADE AT MARKET, NO PICK-UPS, NO PICK-UPS. PROCEED TO ALBERT ROAD AND TURN RIGHT TO UMNGENI ROAD, AND EXIT LEFT TO OSBORNE STREET AT THE APPROVED TAXI RANK. OFF LOAD, LOAD AND RETURN ALONG THE FORWARD ROUTE IN REVERSE.</p> <p>1.1 ALTERANTIVE ROUTE NO.1 FROM APPROVED TAXI RANK IN NONGOMA FOLLOW ROUTE AS PER NO.1 ABOVE UP TO BALLITO, PROCEED ALONG N2 TOLL ROAD THROUGH UMVOTI PLAZA AND EXIT TO R102 AT THE GATEWAY MALL TO UMNGENI ROAD, TURN LEFT AND DROP OFF AT THE DURBAN STATION, PROCEED TO LEOPOLD ROAD AND DROP OFF AT KING'S GATE AND PROCEED ALONG AS DETAILED ABOVE.</p> <p>1.2 ALTERNATIVE ROUTE NO.2 FROM APPROVED TAXI RANK IN NONGOMA, PROCEED TO N2 TOLL ROAD, EXITING LEFT INTO N3. PROCEED ALONG N3, EXIT TO M13. DROP-OFF AT ENGEN GARAGE, CROSS OVER TO WARWICK AVENUE, INTO ALICE ROAD (DROP WILL BE MADE AT GREY STREET), PROCEED TO AN APPROVED RANK AT OSBORNE STREET AND RETURN ALONG ROUTE NUMBER 1 ABOVE.</p>
6.1.1.2	<p>ROUTE 2. FROM NONGOMA TO NEWCASTLE</p> <p>FROM NONGOMA TAXI RANK, TURN LEFT INTO R618, PROCEED ALONG R618 TO NGOME (DROP ONLY), AND TURN LEFT INTO R69, AND CROSS OVER RO R33 ALONG VRYHEID. PROCEED ALONG R33 AND BLOOD RIVIER T-JUNCTION TURN RIGHT INTO R34 PROCEED ALONG R34 TO UTRECHT (DROP CAN BE MADE ONLY). PROCEED ALONG R34 AND PASS OSIZWENI AND MADADENI (NO DROP ONLY) AND PROCEED TO NEWCASTLE, INTO NEWCASTLE TAXI RANK. OFF OLAD, LOAD AND RETURN ALONG THE FORWARD ROUTE IN REVERSE.</p>



GAZETTE

REGION: ALL

GAZETTE PRINT DATE : 22 MAY 2015

GAZETTE EXPIRY DATE: 12 JUNE 2015

6.1.1.3	<p>ROUTE 3. FROM NONGOMA TO VRYHEID</p> <p>FROM NONGOMA TAXI RANK, TURN LEFT INTO R618, PROCEED ALONG R618 TO NGOME (DROP CAN BE MADE ONLY), PROCEED ALONG R618 AND TURN LEFT INTO R69, PROCEED ALONG TO VRYHEID TAXI RANK. OFFLOAD, LOAD AND RETURN ALONG FORWARD ROUTE IN REVERSE.</p>
6.1.1.4	<p>ROUTE 4 FROM NONGOMA TO PONGOLA</p> <p>FROM NONGOMA TAXI RANK, TURN RIGHT INTO R66, PROCEED ALONG R66 AND PASS MAHLANGASI (DROP CAN BE MADE), AND PROCEED TO MAGUDU ALONG R66, AT THE T JUNCTION TURN LEFT ALONG N2 ROAD, ENTERING TOWN, AND TURN RIGHT TO THE APPROVED TAXI RANK IN PONGOLA. OFF-LOAD, LOAD AND RETURN ALONG FORWARD ROUTE IN REVERSE.</p>
6.1.1.5	<p>ROUTE 5. FROM NONGOMA TO MKHUZE</p> <p>FROM NONGOMA TAXI RANK, TURN LEFT TO MAIN ROAD AND PROCEED TO THE JUNCTION AND TAKE RIGHT ALONG R618 AT SIPHAMBANWENI, TURN LEFT ALONG P234, AND PASS EKUTHOKOZENI (PICK-UPS IS MADE SUBJECT TO CONDITION 5 BELOW), PROCEED ALONG P234 (BHANGANOMONA PICK-UPS IS MADE SUBJECT TO CONDITION 5 BELOW) TO N2 AND CROSS OVER TO N2 TO MKHUZE MAIN ROAD AND TURN LEFT TO APPROVED TAXI RANK AT MKHUZE. OFFLOAD AND LOAD RETURN ALONG THE FORWARD ROUTE IN REVERSE.</p>
6.1.1.6	<p>ROUTE 6. FROM NONGOMA TO EMPANGENI</p> <p>FROM NONGOMA TAXI RANK TURN LEFT TO THE MAIN ROAD AT THE JUNCTION TURN RIGHT ALONG R618, AND PASS ALONG BUXEDEN AND HLABISA (NO PICK AND DROP MADE), PROCEED TO MATUBATUBA, AT THE N2 JUNCTION, TURN RIGHT INTO N2 AND PROCEED TO RICHARDS BAY (DROP IS MADE, NO PICK UPS). PROCEED ALONG R34 TO EMPANGENI AND DROP OFF ONLY PASSENGERS AT 'B' RANK AND PROCEED TO 'A' RANK. OFF-LOAD, LOAD AND RETURN ALONG THE FORWARD ROUTE IN REVERSE.</p> <p>6.1.ALTERNATIVE ROUTE</p> <p>FROM NONGOMA TAXI RANK, TURN RIGHT ALONG R66 AND PASS ULUNDI (NO PICK OR DROP) AND PROCEED TO MELMOTH ALONG R66 AND DROP WILL BE MADE ONLY. PROCEED ALONG R34 TO NDUNDULU (DROP ONLY), AND PROCEED ALONG R34 TO EMPANGENI. OFFLOAD AND LOAD AT EMPANGENI 'A' RANK AND RETURN ALONG THE FORWARD ROUTE IN REVERSE.</p>



GAZETTE

REGION: ALL

GAZETTE PRINT DATE : 22 MAY 2015

GAZETTE EXPIRY DATE: 12 JUNE 2015

6.1.1.7 ROUTE 7.
FROM NONGOMA TO JOHANNESBURG

FROM NONGOMA APPROVED TAXI RANK, TURN LEFT AT JUNCTION, TURN RIGHT INTO R618, PROCEED ALONG R618 INTO R69. PROCEED ALONG R69 AND PASS VRYHEID AND CROSS OVER INTO R33, AT BLOOD RIVIER T JUNCTION TURN RIGHT INTO R34, AND PASS UTRECHT AND NEWCASTLE (NO PICK UP OR DROP WILL BE MADE). AT NEWCASTLE TURN RIGHT INTO N11. PROCEED ALONG N11 TO VOLKRUST (REFRESHMENT POINT) (NO PICK UP PICK), TURN LEFT INTO R23 AND PROCEED TO STANDERTON, HEIDENLBERG AND BALFOUR (DROP CAN BE MADE, NO PICKS UPS), AND PROCEED INTO N3 SUBWAY AND TURN RIGHT INTO N3. PROCEED ALONG N3 TO JOHANNESBURG, AND PASS BOKSBURG, VOSLOORUS (NO PICK OR DROP) AND TURN LEFT INTO M2. PROCEED ALONG M2 AND TURN LEFT INTO RISSIK STREET, INTO WOLMARANS STREET, TURN RIGHT INTO WANDERES STREET AND TURN LEFT INTO AN APPROVED TAXI RANK. OFFLOAD AND LOAD AND RETURN ALONG THE FORWARD ROUTE IN REVERSE.



GAZETTE

REGION: ALL

GAZETTE PRINT DATE : 22 MAY 2015

GAZETTE EXPIRY DATE: 12 JUNE 2015

6.1.1.8 ROUTE 00 CONDITIONS/RESTRICTIONS

1. PASSENGERS MAY BE PICKED UP AND/OR SET DOWN ONLY AT DESIGNATED TAXI RANK OR TAXI STOP, WHICH SHALL EXCLUDE BUS STOPS.
2. ON THE INBOUND TRIP TO DURBAN, VOSLOORUS, NEWCASTLE, LADYSMITH, EMPANGENI, MANDINI AND ULUNDI, NO PASSENGERS MAY BE PICKED UP ENROUTE FROM LEAVING THE MAGISTERIAL OF NONGOMA UNTIL REACHING THE DESTINATION RANK.
3. ON THE RETURN TRIP TO NONGOMA, NO PASSENGERS MAY BE SET DOWN UNTIL REACHING THE MAGISTERIAL DISTRICT OF NONGOMA.
4. ENTRY OR RANKING ON PRIVATE PROPERTY IS NOT PERMITTED WITHOUT PERMISSION OF THE LANDLORD, A COPY OF WHICH MUST BE SUPPLIED TO THE BOARD BEFORE ISSUE OPERATING LICENCE.
5. WITHOUT HAVING ENTERED INTO AN AGREEMENT WITH OTHER OPERATORS ON A COMMON ROUTE, AS CONTEMPLATED BY SECTION 88 (2) (B) OF ACT 22 OF 2000, THE PICKING UP OR SETTING DOWN OF PASSENGERS ON SUCH ROUTE IS NOT PERMITTED. A COPY OF SUCH AGREEMENT MUST BE SUPPLIED TO THE BOARD.
6. AT RANKS, WHETHER ON -STREET OR OFF-STREET, ONLY THE TAXIS THAT CAN BE ACCOMMODATED IN THE DEMARCATED AREA MAY OCCUPY THE RANK, EXCESS VEHICLES MUST HOLD ELSEWHERE AT DESIGNATED HOLDING AREAS.
7. RANK PERMITS OR LETTERS OF AUTHORITY MUST BE PRODUCED IN RESPECT OF ALL RANKS IN MUNICIPAL ARREARS, IN PARTICULAR MAJOR TOWNS AND CITIES.
8. THE ALLOCATION OF ANY ROUTE OR PORTION OF A ROUTE IS SUBJECT TO THE CONDITION THAT IT HAS BEEN APPROVED AND ALLOCATED IN GOOD FAITH AND THAT SUCH ROUTE WILL BE INVALID SHOULD IT TRANSPIRE THAT THE ROUTE OR PORTION THEREOF WILL, OR HAS CAUSED CONFLICT DUE TO IT HAVING BEEN APPROVED BASED ON INCORRECT OR FALSE INFORMATION SUPPLIED TO THE BOARD OR AS A RESULT OF AN ERROR. IN SUCH INSTANCE THE OPERATING LICENCE MUST BE RETURNED TO THE BOARD FOR CORRECTION.
9. THE VEHICLE MUST BE COVERED BY MOTOR VEHICLE INSURANCE AS WELL AS PERSONAL LIABILITY INSURANCE.



GAZETTE

REGION: ALL

GAZETTE PRINT DATE : 22 MAY 2015

GAZETTE EXPIRY DATE: 12 JUNE 2015

1) APP0040194	GAZETTE NUMBER: LGKZNG05-2015-MAY
2) DA KHANYILE ID NO. 6003135259081	
3) P.O. BOX 1851 NONGOMA KWAZULU-NATAL KWA-ZULU NATAL 3950	
4) APPLICANT TYPE : BACKLOG CAPTURE	
5) IS STILL TO BE ACQUIRED	
6.1.1.1	<p>ROUTE 1 NONGOMA TAXI ASSOCIATION FROM NONGOMA TO DURBAN</p> <p>FROM AN APPROVED NONGOMA TAXI RANK, TURN RIGHT TO NONGOMA MAIN ROAD INTO R66, PROCEED ALONG R66 AND PASS ULUNDI AND MELMOTH (NO DROP OR PICK UP WILL BE MADE). PROCEED INTO R34 AND PASS NDUNDULU AND TURN RIGHT INTO R66 AND PASS ESHOWE. FROM ESHOWE TOWN TURN LEFT TO TOTAL GARAGE (WHICH IS REFRESHMENT AREA. NO DROP OR PICKS UP WILL BE MADE). PROCEED ALONG R66 AND PASS GINGINDLOVU (NO DROP OR PICK UP WILL BE MADE), AND PROCEED TO DOKODWENI N2 ON-RAMP TURN RIGHT AND JOIN N2 TOLL ROAD, PASS THROUGH UMVOTI PLAZA AND PASS BALLITO AND TURN INTO RIGHT INTO M4 (DROP MAY BE MADE, NO PICK UPS), AND PROCEED ALONG M4 TO DURBAN INTO ORDINANCE ROAD, TURN LEFT INTO SOLDIERS WAY (DROP OFF AT THE KINGS GATE), TURN RIGHT INTO LEOPOLD ROAD REACHING WARWICK AVENUE, TURN RIGHT AND (DROP CAN BE MADE AT MARKET, NO PICK-UPS, NO PICK-UPS. PROCEED TO ALBERT ROAD AND TURN RIGHT TO UMNGENI ROAD, AND EXIT LEFT TO OSBORNE STREET AT THE APPROVED TAXI RANK. OFF LOAD, LOAD AND RETURN ALONG THE FORWARD ROUTE IN REVERSE.</p> <p>1.1 ALTERNATIVE ROUTE NO.1 FROM APPROVED TAXI RANK IN NONGOMA FOLLOW ROUTE AS PER NO.1 ABOVE UP TO BALLITO, PROCEED ALONG N2 TOLL ROAD THROUGH UMVOTI PLAZA AND EXIT TO R102 AT THE GATEWAY MALL TO UMNGENI ROAD, TURN LEFT AND DROP OFF AT THE DURBAN STATION, PROCEED TO LEOPOLD ROAD AND DROP OFF AT KING'S GATE AND PROCEED ALONG AS DETAILED ABOVE.</p> <p>1.2 ALTERNATIVE ROUTE NO.2 FROM APPROVED TAXI RANK IN NONGOMA, PROCEED TO N2 TOLL ROAD, EXITING LEFT INTO N3. PROCEED ALONG N3, EXIT TO M13. DROP-OFF AT ENGEN GARAGE, CROSS OVER TO WARWICK AVENUE, INTO ALICE ROAD (DROP WILL BE MADE AT GREY STREET), PROCEED TO AN APPROVED RANK AT OSBORNE STREET AND RETURN ALONG ROUTE NUMBER 1 ABOVE.</p>
6.1.1.2	<p>ROUTE 2. FROM NONGOMA TO NEWCASTLE</p> <p>FROM NONGOMA TAXI RANK, TURN LEFT INTO R618, PROCEED ALONG R618 TO NGOME (DROP ONLY), AND TURN LEFT INTO R69, AND CROSS OVER RO R33 ALONG VRYHEID. PROCEED ALONG R33 AND BLOOD RIVIER T-JUNCTION TURN RIGHT INTO R34 PROCEED ALONG R34 TO UTRECHT (DROP CAN BE MADE ONLY). PROCEED ALONG R34 AND PASS OSIZWENI AND MADADENI (NO DROP ONLY) AND PROCEED TO NEWCASTLE, INTO NEWCASTLE TAXI RANK. OFF OLAD, LOAD AND RETURN ALONG THE FORWARD ROUTE IN REVERSE.</p>



GAZETTE

REGION: ALL

GAZETTE PRINT DATE : 22 MAY 2015

GAZETTE EXPIRY DATE: 12 JUNE 2015

6.1.1.3	<p>ROUTE 3. FROM NONGOMA TO VRYHEID</p> <p>FROM NONGOMA TAXI RANK, TURN LEFT INTO R618, PROCEED ALONG R618 TO NGOME (DROP CAN BE MADE ONLY), PROCEED ALONG R618 AND TURN LEFT INTO R69, PROCEED ALONG TO VRYHEID TAXI RANK. OFFLOAD, LOAD AND RETURN ALONG FORWARD ROUTE IN REVERSE.</p>
6.1.1.4	<p>ROUTE 4 FROM NONGOMA TO PONGOLA</p> <p>FROM NONGOMA TAXI RANK, TURN RIGHT INTO R66, PROCEED ALONG R66 AND PASS MAHLANGASI (DROP CAN BE MADE), AND PROCEED TO MAGUDU ALONG R66, AT THE T JUNCTION TURN LEFT ALONG N2 ROAD, ENTERING TOWN, AND TURN RIGHT TO THE APPROVED TAXI RANK IN PONGOLA. OFF-LOAD, LOAD AND RETURN ALONG FORWARD ROUTE IN REVERSE.</p>
6.1.1.5	<p>ROUTE 5. FROM NONGOMA TO MKHUZE</p> <p>FROM NONGOMA TAXI RANK, TURN LEFT TO MAIN ROAD AND PROCEED TO THE JUNCTION AND TAKE RIGHT ALONG R618 AT SIPHAMBANWENI, TURN LEFT ALONG P234, AND PASS EKUTHOKOZENI (PICK-UPS IS MADE SUBJECT TO CONDITION 5 BELOW), PROCEED ALONG P234 (BHANGANOMONA PICK-UPS IS MADE SUBJECT TO CONDITION 5 BELOW) TO N2 AND CROSS OVER TO N2 TO MKHUZE MAIN ROAD AND TURN LEFT TO APPROVED TAXI RANK AT MKHUZE. OFFLOAD AND LOAD RETURN ALONG THE FORWARD ROUTE IN REVERSE.</p>
6.1.1.6	N /A

**GAZETTE**

REGION: ALL

GAZETTE PRINT DATE : 22 MAY 2015

GAZETTE EXPIRY DATE: 12 JUNE 2015

6.1.1.7	N /A
6.1.1.8	N /A
6.1.1.9	N /A



GAZETTE

REGION: ALL

GAZETTE PRINT DATE : 22 MAY 2015

GAZETTE EXPIRY DATE: 12 JUNE 2015

6.1.1.1 ROUTE 00 0 CONDITIONS/RESTRICTIONS

1. PASSENGERS MAY BE PICKED UP AND/OR SET DOWN ONLY AT DESIGNATED TAXI RANK OR TAXI STOP, WHICH SHALL EXCLUDE BUS STOPS.
2. ON THE INBOUND TRIP TO DURBAN, VOSLOORUS, NEWCASTLE, LADYSMITH, EMPANGENI, MANDINI AND ULUNDI, NO PASSENGERS MAY BE PICKED UP ENROUTE FROM LEAVING THE MAGISTERIAL OF NONGOMA UNTIL REACHING THE DESTINATION RANK.
3. ON THE RETURN TRIP TO NONGOMA, NO PASSENGERS MAY BE SET DOWN UNTIL REACHING THE MAGISTERIAL DISTRICT OF NONGOMA.
4. ENTRY OR RANKING ON PRIVATE PROPERTY IS NOT PERMITTED WITHOUT PERMISSION OF THE LANDLORD, A COPY OF WHICH MUST BE SUPPLIED TO THE BOARD BEFORE ISSUE OPERATING LICENCE.
5. WITHOUT HAVING ENTERED INTO AN AGREEMENT WITH OTHER OPERATORS ON A COMMON ROUTE, AS CONTEMPLATED BY SECTION 88 (2) (B) OF ACT 22 OF 2000, THE PICKING UP OR SETTING DOWN OF PASSENGERS ON SUCH ROUTE IS NOT PERMITTED. A COPY OF SUCH AGREEMENT MUST BE SUPPLIED TO THE BOARD.
6. AT RANKS, WHETHER ON -STREET OR OFF-STREET, ONLY THE TAXIS THAT CAN BE ACCOMMODATED IN THE DEMARCATED AREA MAY OCCUPY THE RANK, EXCESS VEHICLES MUST HOLD ELSEWHERE AT DESIGNATED HOLDING AREAS.
7. RANK PERMITS OR LETTERS OF AUTHORITY MUST BE PRODUCED IN RESPECT OF ALL RANKS IN MUNICIPAL ARREARS, IN PARTICULAR MAJOR TOWNS AND CITIES.
8. THE ALLOCATION OF ANY ROUTE OR PORTION OF A ROUTE IS SUBJECT TO THE CONDITION THAT IT HAS BEEN APPROVED AND ALLOCATED IN GOOD FAITH AND THAT SUCH ROUTE WILL BE INVALID SHOULD IT TRANSPIRE THAT THE ROUTE OR PORTION THEREOF WILL, OR HAS CAUSED CONFLICT DUE TO IT HAVING BEEN APPROVED BASED ON INCORRECT OR FALSE INFORMATION SUPPLIED TO THE BOARD OR AS A RESULT OF AN ERROR. IN SUCH INSTANCE THE OPERATING LICENCE MUST BE RETURNED TO THE BOARD FOR CORRECTION.
9. THE VEHICLE MUST BE COVERED BY MOTOR VEHICLE INSURANCE AS WELL AS PERSONAL LIABILITY INSURANCE.



GAZETTE

REGION: ALL

GAZETTE PRINT DATE : 22 MAY 2015

GAZETTE EXPIRY DATE: 12 JUNE 2015

1) APP0040195	GAZETTE NUMBER: LGKZNG05-2015-MAY
2) MC NGCOBO ID NO. 6704225352088	
3) P.O. BOX 11822	
BRAEMAR	
KWAZULU-NATAL	
KWA-ZULU NATAL	
4202	
4) APPLICANT TYPE : BACKLOG CAPTURE	
5) IS STILL TO BE ACQUIRED	
6.1.1.1	<p>DETAILED ROUTE DESCRIPTION ZAKHELE TAXI OWNERS ASSOCIATION</p> <p>1. KENTERTON TO UMZINTO</p> <p>FROM APPROVED TAXI RANK AT KENTERTO ALONG D595, INTO P729, PASSING THROUGH BHOBHOB AO, MPONDO AND SIJAHILI INTO AND ALONG R612 TO UMZINTO TAXI RANK, (PICKING UP AND SETTING DOWN OF PASSENGERS IS SUBJECT TO CONDITION 5), FROM UMZINTO TAXI RANK RETURN TO R612, RIGHT INTO R612, AND RETURN TO KENTERTON TAXI RANK ALONG THE FORWARD ROUTE IN REVERSE</p> <p>FROM APPROVED TAXI RANK IN KENTERTON D971, RIGHT INTO R612 TO UMZINTO TAXI RANK AND RETURN ALONG THE FORWARD ROUTE IN REVERSE</p> <p>FROM APPROVED TAXI RANK AT KENTERTON ALONG D691, INTO R612 TO UMZINTO TAXI RANK AND RETURN ALONG THE FORWARD ROUTE IN REVERSE</p> <p>FROM APPROVED TAXI RANK AT KENTERTON ALONG D307, INTO R612 TO UMZINTO TAXI RANK AND RETURN ALONG THE FORWARD ROUTE IN REVERSE</p>
6.1.1.2	<p>2. KENTERTON TO DURBAN</p> <p>FROM APPROVED TAXI RANK AT KENTERTON ALONG ANY OF THE ROUTES IN 1 UP TO THE R612 TO UMZINTO TAXI RANK (DROPPING OFF ONLY) AND RETURN TO R612, LEFT INTO THE R102 AND PROCEED TO THE GJ CROOKS HOSPITAL HOSPITAL AT SCOTTSBURGH (DROPPING OFF ONLY), PROCEED ALONG R102, LEFT INTO D188, RIGHT INTO N2 AND PROCEED DIRECT TO DURBAN, ALONG THE N2, WHICH BECOMES THE N4 FREEWAY, LEFT INTO MOORE ROAD, RIGHT INTO WARWICK AVENUE AND PROCEED TO RANK 292/4 OFF WARWICK AVENUE AND RETURN ALONG WARWICK AVENUE, RIGHT INTO ALICE STREET, RIGHT INTO MARKET STREET, PROCEED DIRECT INTO THE M4, RETURN ALONG THE FORWARD ROUTE IN REVERSE</p>
6.1.1.3	<p>3. KENTERTON TO HIGHFLATS</p> <p>FROM APPROVED TAXI RANK IN KENTERTON, RIGHT INTO AND ALONG R612, TO HIGHFLATS TAXI RANK AND RETURN ALONG THE FORWARD ROUTE IN REVERSE, THE PICKING UP AND SETTING DOWN OF PASSENGERS EN ROUTE AT STOPS AT UJANE, JOLIVET CLINIC AND HLUTHANKUNGU IS SUBJECT TO CONDITION 5.</p>



GAZETTE

REGION: ALL

GAZETTE PRINT DATE : 22 MAY 2015

GAZETTE EXPIRY DATE: 12 JUNE 2015

6.1.1.4	<p>4. KENTERTON TO IFAFA GATE FROM APPROVED TAXI RANK AT KENTERTON ALONG D180, PASS THROUGH MBIYANE, KWAMVUMBU AND KWA MHLONGO (PICK UP AND SETTING DOWN IS SUBJECT TO CONDITIONS), TURN INTO D336, PASS THROUGH ENDLINI EBOVU AND ETIYENI (PICK UP AND SETTING DOWN IS SUBJECT TO CONDITION 5), PROCEED ALONG D336, TURN LEFT INTO R612, PROCEED TO IFAFA GATE APPROVED TAXI RANK, OFF LOAD, LOAD, AND RETURN ALONG THE FORWARD ROUTE IN REVERSE</p>
---------	---



GAZETTE

REGION: ALL

GAZETTE PRINT DATE : 22 MAY 2015

GAZETTE EXPIRY DATE: 12 JUNE 2015

- 1) APP0040196
- 2) L PILLAY ID NO. 7310135240089
- 3) P.O BOX 451
LUXMI
KWAZULU-NATAL
KWA-ZULU NATAL
3207

GAZETTE NUMBER: LGKZNG05-2015-MAY

- 4) APPLICANT TYPE : BACKLOG CAPTURE
- 5) IS STILL TO BE ACQUIRED

6.1.1.1

5. NORTHDALE NO.5 – NEWHOLME WAY

INBOUND

FROM (ORIGIN): MARS/PLUTO (KPR0016)

TO (DESTINATION): FREEDOM SQUARE TERMINAL NO2 –OFF CHURCH (KPC0001)

ROUTE:

MARS, BOMBAY, NEWHOLME, BALHAMBRA, NAIDOO, CHOTA MOTALA (OLD GREYTOWN), CHURCH.

OUTBOUND:

FROM (ORIGIN): FREEDOM SQUARE TERMINAL NO2 – OFF CHURCH (KPC0001)

TO (DESTINATION): MARS/PLUTO (KPR0016)

ROUTE:

OLD MARKET, LANGALIBALELE (LONGMARKET), MURPH, CHURCH, BHAMBATHA (GREYTOWN), CHOTA MOTALA (OLD GREYTOWN), NADIOO, BALHAMBRA, NEWHOLME, BOMBAT, BOMBAY, MARS.

ALTERNATIVE ROUTINGS

OUTBOUND:

A CHURCH, GREYTOWN, OLD GREYTOWN.

RESTRICTIONS

ONLY OFF-LOADING OF PASSENGERS PERMITTED ALONG GREYTOWN ROAD FROM MANCHERSTER ROAD TO OLD GREYTOWN ROAD, AND IN OHRTMANN ROAD FROM MANNING AVENUE TO ECHO ROAD. ALONG THIS SECTION OF THE ROUTE, THE LOADING OF PASSENGERS IS NOT PERMITTED.

SECONDARY ROUTES:

ALLANDALE ; KHAN –OLD GREYTOWN

PLUTO : MARS – TAURUS

BAIJOO : ALLANDALE : NAIDOO

BANGALORE : BALBAMBRA – STELLA

BEREA : BALHAMBRA – STELLA

BOMBAY : KINGSTON – NEWHOLME

BOSHOF: CHURCH - LOOP

CYPRUS

DECCAN : HELENA – KINGSTON

EAST: CHURCH -LOOP

EAST : LONGMARKET : CHURCH

FAILWORTH

FIRWOOD : CRESTA – SILVER

HELENA : DECCAN SILVER

KANPUR

KHAN : ALLANDALE – OLD GREYTOWN

KINGSTON

OLD GREYTOWN: MANCHESTER – LOOP

MAINING: EAST -ORTHMANN



GAZETTE

REGION: ALL

GAZETTE PRINT DATE : 22 MAY 2015

GAZETTE EXPIRY DATE: 12 JUNE 2015

LONGMARKET : MURPHY – EAST
 LUCIA : MARTHA – BOMBAY
 LUCKNOW
 MAGPIE
 MAINING: EAST -ORTHMANN
 MARS
 MARTHA : LUCIA – TULSHI
 NUSFAIRO
 MINERVA: MARTHA - MARTHA
 MYSORE : OLD GREYTOWN – TULSHI
 NAIDOO : KHAN – OLD GREYTOWN
 NEWHOLME : BOMBAY SILVER
 OLD GREYTOWN : KHAN – NAIDOO
 OLD GEYTOWN: MANCHESTER – NEW GREYTOWN
 PANSY
 REGINA : MAGPIE – MARS
 SILVER
 STELLA
 TAURUS
 TULSHI
 VALDA



GAZETTE

REGION: ALL

GAZETTE PRINT DATE : 22 MAY 2015

GAZETTE EXPIRY DATE: 12 JUNE 2015

1) APP0040197	GAZETTE NUMBER: LGKZNG05-2015-MAY
2) B MAKHANYA ID NO. 6606015389081	
3) 31 STONE HILL SECTION ADAMS MISSION, DURBAN KWA ZULU NATAL KWA-ZULU NATAL 4126	
4) APPLICANT TYPE : BACKLOG CAPTURE	
5) IS STILL TO BE ACQUIRED	
6.1.1.1	<p>ROUTE 1: ILLOVU TOWNSHIP TO DURBAN:</p> <p>FROM APPROVED TAXI RANK SITUATED AT RAINBOW PARK ILLOVU TOWNSHIP SITUATED ALONG R603 PASS ILLOVU PROJECT MUNICIPALITY OFFICES, TURN LEFT INTO ROAD 1045, AND TURN LEFT INTO R603. TURN RIGHT INTO D995(SHELENI ROAD), PASS OLD AGRICULTURAL OFFICES, TURN LEFT INTO M37 AND FIND MOSS KOLNIK ROAD ALONG THE SAME ROAD. TURN LEFT INTO N2 FREEWAY TURN LEFT INTO M4 (NORTH BOUND), TURN LEFT INTO MOORE ROAD TURN RIGHT INTO WARWICK AVENUE RIGHT INTO WEST STREET RIGHT INTO BROAD STREET AND RIGHT INTO SMITH STREET TURN RIGHT INTO RUSSEL STREET, TURN LEFT INTO ALEXANDRA STREET WHERE ADAMS TAXI RANK IS SITUATED AND RETURN.(NO PICKING UP OF PASSENGERS ON WEST STREET).</p>
6.1.1.2	<p>ROUTE 2: ILLOVU TOWNSHIP TO ISIPINGO</p> <p>FROM ILLOVU TAXI RANK SITUATED AT RAINBOW PARK IN ILLOVU TOWNSHIP ALONG R603 TURN LEFT INTO ROAD 10570 AND CROSS ILLOVU 7 (GRAVEL ROAD) AND TURN LEFT INTO 10163 AND TURN RIGHT INTO R603 AND TURN RIGHT INTO 10080 AND TURN LEFT INTO 10070 AND TURN RIGHT INTO M37, PASS SHELENI ROAD (D995) AND PASS WOODHOUSE STORE. TURN LEFT INTO MASON ROAD, TURN RIGHT INTO OLD SOUTH COAST ROAD, PASS KWA MBONGWA STORES, CROSS UMBONGITWINI BRIDGE AND CROSS ROBOTS AND THE INTERSECTION OF M35 AND OLD SOUTH COAST ROAD, CROSS THE ROBOTS AT PLAT DRIVE AND OLD SOUTH COAST ROAD AND TURN LEFT AT THE ROBOTS AT PARDY ROAD AND TURN RIGHT INTO HILLVIEW ROAD AND TURN LEFT INTO HILLVIEW PLACE WHERE AN APPROVED TAXI IS SITUATED AND RETURN.</p>
6.1.1.3	<p>ROUTE 4: ILLOVU TOWNSHIP TO PROSPECTION</p> <p>FROM APPROVED TAXI RANK SITUATED AT RAINBOW PARK ILLOVU TOWNSHIP, ALONG R603 TURN LEFT INTO ROAD 10570 AND CROSS ILLOVU 7 (GRAVEL ROAD) AND TURN LEFT INTO ROAD 10160 AND TURN RIGHT INTO R603 PASS KWA SHOZI STORE TURN RIGHT INTO M37, PASS SHALENI ROAD (D995) PASS WOODHOUSE STORE INTO MOSS KOLNIK ROAD, CROSS N2 BRIDGE AND TURN LEFT INTO KINGSWAY ROAD, PASS KINGSWAY HOSPITAL AND CROSS UMBONGITWINI RIVER AND FIND PROSPECTION ROAD PASS HOME AFFAIRS OFFICES ON THE LEFT HAND SIDE CROSS THE ROBOTS AT THE CROSS SECTION OF JOINER ROAD AND PROSPECTION ROAD, TURN RIGHT INTO EAST THE AVE, PASS CALTEX GARAGE ON THE LEFT HAND SIDE AND TURN RIGHT INTO JOINER ROAD SURROUNDING TOYOTA MANUFACTURING COUNTRY AND TURN LEFT INTO PROSPECTION ROAD AND TURN RIGHT INTO AN APPROVED TAXI RANK NEAR HOME AFFAIRS OFFICES AND RETURN</p>



GAZETTE

REGION: ALL

GAZETTE PRINT DATE : 22 MAY 2015

GAZETTE EXPIRY DATE: 12 JUNE 2015

1)	APP0040198	GAZETTE NUMBER: LGKZNG05-2015-MAY
2)	NB SIBISI ID NO. 7101175440089	
3)	PO BOX 374 WINKELSPRUIT KWAZULU-NATAL KWA-ZULU NATAL 4150	
4)	APPLICANT TYPE : BACKLOG CAPTURE	
5)	IS STILL TO BE ACQUIRED	
6.1.1.1	<p>APPROVED ROUTES ENGONYAMENI TAXI OWNERS ASSOCIATION</p> <p>ENGONYAMENI TO ISIPINGO</p> <p>1. FROM AN APPROVED RANK ON ROAD P725, INTO AND ALONG D1031, LEFT INTO D1017, LEFT INTO D1011, INTO INWABE ROAD (PICK UP AND DROP ALONG THE WAY), LEFT INTO P725 INTO MANGOSUTHU HIGHWAY, RIGHT INTO PRINCE MCAIZENI DRIVE, RIGHT INTO OLD MAIN ROAD, RIGHT INTO ALEXANDER AVENUE, INTO ALEXANDER AVENUE TAXI RANK, ISIPINGO AND RETURN INTO AND ALONG ALEXANDER AVENUE, INTO THOMAS AVENUE RIGHT INTO CHURCH LANE, LEFT INTO OLD MAIN ROAD AND PROCEED TO ENGONYAMENI ALONG THE REMAINDER OF THE FORWARD ROUTE IN REVERSE.</p>	
6.1.1.2	<p>CONDITIONS:</p> <p>1. PASSENGERS MAY BE PICKED UP AND/ OR SET DOWN ONLY AT DESIGNATED TAXI RANKS OR TAXI STOPS, WHICH SHALL EXCLUDE BUS STOPS.</p> <p>2. ON THE INBOUND TRIP TO ISIPINGO, NO PASSENGERS MAY BE PICKED UP EN ROUTE FROM ENTERING MANGOSUTHU HIGHWAY UNTIL REACHING THE ALEXANDER AVENUE TAXI RANK.</p> <p>3. ON THE RETURN TRIP TO ENGONYAMENI, NO PASSENGERS MAY BE SET DOWN UNTIL REACHING P 225.</p> <p>4. ENTRY OR RANKING ON PRIVATE PROPERTY IS NOT PERMITTED WITHOUT THE WRITTEN PERMISSION OF THE LANDLORD, A COPY OF WHICH MUST BE SUPPLIED TO THE BOARD.</p> <p>5. WITHOUT HAVING ENTERED INTO AN AGREEMENT WITH OTHER OPERATORS ON A COMMON ROUTE AS CONTEMPLATED BY SECTION 88(2)(B) OF ACT 22 OF 2000, THE PICKING UP OR SETTING DOWN OF PASSENGERS ON SUCH ROUTE ARE NOT PERMITTED . A COPY OF SUCH AGREEMENT MUST BE SUPPLIED TO THE BOARD.</p> <p>6. AT RANK WHETHER ON - STREET OR OFF - STREET, ONLY THE TAXIS THAT CAN BE ACCOMODATED IN THE DERMACATED AREA MAY OCCUPY THE RANK, EXCESS VEHICLES MUST HOLD ELSEWHERE AT DESIGNATED HOLDING AREAS.</p> <p>7. RANK PERMITS OR LETTERS OF AUTHORITY MUST BE PRODUCED IN RESPECT OF ALL RANKS IN MUNICIPAL AREAS, IN PARTICULAR MAJOR TOWNS AND CITIES AND IN PARTICULAR INTER-PROVINCIAL DESTINATIONS.</p> <p>8. THE ALLOCATION OF ANY ROUTE OR PORTION OF A ROUTE IS SUBJECT TO THE CONDITION THAT IT HAS BEEN APPROVED AND ALLOCATED IN GOOD FAITH AND THAT SUCH ROUTE WILL BE INVALID SHOULD IT TRANSPIRE THAT THE ROUTE OR PORTION THEREOF WILL, OR HAS CAUSED CONFLICT DUE TO IT HAVING BEEN APPROVED BASED ON INCORRECT OR FALSE INFORMATION SUPPLIED TO THE BOARD OR AS A RESULT OF AN ERROR. IN SUCH INSTANCE THE OPERATING LICENCE MUST BE RETURNED TO THE BOARD FOR CORRECTION.</p> <p>9. THE VEHICLE MUST BE COVERED BY MOTOR VEHICLE INSURANCE AS WELL AS PERSONAL LIABILITY INSURANCE</p>	



GAZETTE

REGION: ALL

GAZETTE PRINT DATE : 22 MAY 2015

GAZETTE EXPIRY DATE: 12 JUNE 2015

1) APP0040199	GAZETTE NUMBER: LGKZNG05-2015-MAY
2) BD KHANYILE ID NO. 6410105915081	
3) B 30 UMLAZI TOWNSHIP UMLAZI DURBAN KWA-ZULU NATAL 4031	
4) APPLICANT TYPE : BACKLOG CAPTURE	
5) IS STILL TO BE ACQUIRED	
6.1.1.1	APPROVED ROUTES
	UMLAZI A.B.C.D & W TAXI OWNERS ASSOCIATION
	ROUTE 1
	1. FROM EMAWELENI TAXI RANK (ON ROAD 2003), ALONG ROAD 2003, RIGHT INTO BLESSING MABASO ROAD, RIGHT INTO ROAD 336, RIGHT INTO ROAD NO.304, RIGHT INTO VENIYENI, RIGHT INTO SOLOMON MAHLANGU, LEFT INTO MANGOSUTHU HIGHWAY.
6.1.1.2	ROUTE 2
	2. FROM EMAWELWENI TAXI RANK (ON ROAD 2003) ALONG ROAD 2003, LEFT INTO VENIYENI ROAD, RIGHT INTO ROAD NO.403 AND RETURN, RIGHT INTO SOLOMON MAHLANGU, LEFT INTO MANGOSUTHU HIGHWAY.
6.1.1.3	ROUTE 3
	3. TO DURBAN : (1) FORWARD JOURNEY
	3.1. FROM EMAWELENI TAXI RANK ALONG ANY OF THE ROUTES (1) OR (2) ABOVE TO MANGOSUTHU HIGHWAY, ALONG MANGOSUTHU HIGHWAY, INTO R102, LEFT INTO HIMALAYAS ROAD OFF – RAMP, RIGHT INTO HIMALAYAS ROAD, LEFT INTO CHIEF ALBERT LUTHULI FREEWAY (M4), RIGHT INTO WEST STREET, RIGHT INTO POINT ROAD, RIGHT INTO BAY TERRACE , RIGHT INTO SHEPSTONE ROAD, LEFT INTO PINE STREET, INTO RUSSELL STREET, AND PROCEED TO THE RANK IN RUSSELL STREET.
	3.2. TO EZIMBUZINI :
	FROM EMAWELWENI TAXI RANK ALONG ANY OF THE ROUTES (1) OR (2) ABOVE INTO AND ALONG MANGOSUTHU HIGHWAY, LEFT INTO PRINCE MSHIYENI HOSPITAL AND RETURN, TURNING RIGHT INTO MANGOSUTHU HIGHWAY, LEFT INTO SIBUSISO MDAKANE ROAD, INTO PRINCE MCWAYIZENI ROAD, PROCEED TO EZIMBUZINI TAXI RANK AND RETURN TO EMAWELWENI TAXI RANK ALONG THE SAME ROUTE IN REVERSE.
	4. RETURN JOURNEY:
	4.1. DURBAN TO UMLAZI (A,B,C & W)
	FROM THE TAXI RANK ON RUSSELL STREET, ALONG RUSSELL STREET, LEFT INTO LEOPOLD STREET, INTO MARKET ROAD, INTO CHIEF ALBERT LUTHULI FREEWAY (M4), INTO MANGOSUTHU HIGHWAY (M30) OFF – RAMP, INTO MANGOSUTHU HIGHWAY, RIGHT INTO SOLOMON MAHLANGU ROAD, AND PROCEED ALONG ANY OF ROUTES (1) OR (2) IN REVERSE TO THE STARTING POINT.
	4.2. EZINMBUZINI TO UMLAZI (A, B, C & W)



GAZETTE

REGION: ALL

GAZETTE PRINT DATE : 22 MAY 2015

GAZETTE EXPIRY DATE: 12 JUNE 2015

FROM EZIMBUZINI TAXI RANK, RIGHT INTO PRINCE MCWAYIZENI ROAD, INTO SIBUSISO MADAKANE ROAD, LEFT INTO MANGOSUTHU HIGHWAY, RIGHT INTO SOLOMON MAHLANGU ROAD, LEFT INTO VENIYENI ROAD AND PROCEED ALONG ROUTES (1) OR (2) TO THE STARTING POINT.

CONDITIONS:

1. PASSENGERS MAY BE PICKED UP AND/OR SET DOWN ONLY AT DESIGNATED TAXI RANK OR TAXI STOP, WHICH SHALL EXCLUDE BUS STOPS.
2. ON THE INBOUND TRIP TO DURBAN, NO PASSENGERS MAY BE PICKED UP EN ROUTE FROM ENTERING (M4) CHIEF ALBERT LUTHULI FREEWAY UNTIL REACHING RUSSELL STREET TAXI RANK
3. ON THE RETURN TRIP TO UMLAZI, NO PASSENGERS MAY BE SET DOWN UNTIL REACHING MANGOSUTHU HIGHWAY.
4. ENTRY OR RANKING ON PRIVATE PROPERTY IS NOT PERMITTED WITHOUT WRITTEN PERMISSION OF THE LANDLORD, A COPY OF WHICH MUST BE SUPPLIED TO THE BOARD.
5. WITHOUT HAVING ENTERED INTO AN AGREEMENT WITH OTHER OPERATORS ON A COMMON ROUTE, AS CONTEMPLATED BY SECTION 88(2)(B) OF ACT 22 OF 2000, THE PICKING UP OR SETTING DOWN OF PASSENGERS ON SUCH ROUTE IS NOT PERMITTED. A COPY OF SUCH AGREEMENT MUST BE SUPPLIED TO THE BOARD.
6. AT RANKS, WHETHER ON – STREET OR OFF – STREET, ONLY THE TAXIS THAT CAN BE ACCOMMODATED IN THE DEMARCATED AREA MAY OCCUPY THE RANK, EXCESS VEHICLES MUST HOLD ELSEWHERE AT DESIGNATED HOLDING AREAS.
7. RANK PERMITS OR LETTERS OF AUTHORITY MUST BE PRODUCED IN RESPECT OF ALL RANKS IN MUNICIPAL AREAS, IN PARTICULAR MAJOR TOWNS AND CITIES AND IN PARTICULAR INTER-PROVINCIAL DESTINATIONS.
8. THE ALLOCATION OF ANY ROUTE OR PORTION OF A ROUTE IS SUBJECT TO THE CONDITION THAT IT HAS BEEN APPROVED AND ALLOCATED IN GOOD FAITH AND THAT SUCH ROUTE WILL BE INVALID SHOULD IT TRANSPIRE THAT THE ROUTE OR PORTION THEREOF WILL, OR HAS CAUSED CONFLICT DUE TO IT HAVING BEEN APPROVED BASED ON INCORRECT OR FALSE INFORMATION SUPPLIED TO THE BOARD OR AS A RESULT OF AN ERROR. IN SUCH INSTANCE THE OPERATING LICENCE MUST BE RETURNED TO THE BOARD FOR CORRECTION.
9. THE VEHICLE MUST BE COVERED BY MOTOR VEHICLE INSURANCE AS WELL AS PERSONAL LIABILITY INSURANCE

6.1.1.4

ROUTE 4

4. RETURN JOURNEY:

4.1 DURBAN TO UMLAZI (A,B,C & W)

FROM THE TAXI RANK ON RUSSELL STREET, ALONG RUSSELL STREET, LEFT INTO LEOPOLD STREET, INTO MARKET ROAD, INTO CHIEF ALBERT LUTHULI FREEWAY (M4), INTO MANGOSUTHU HIGHWAY (M30) OFF – RAMP, INTO MANGOSUTHU HIGHWAY, RIGHT INTO SOLOMON MAHLANGU ROAD, AND PROCEED ALONG ANY OF ROUTES (1) OR (2) IN REVERSE TO THE STARTING POINT.

4.2. EZIMBUZINI TO UMLAZI (A, B, C & W)

FROM EZIMBUZINI TAXI RANK, RIGHT INTO PRINCE MCWAYIZENI ROAD, INTO SIBUSISO MADAKANE ROAD, LEFT INTO MANGOSUTHU HIGHWAY, RIGHT INTO SOLOMON MAHLANGU ROAD, LEFT INTO VENIYENI ROAD AND PROCEED ALONG ROUTES (1) OR (2) TO THE STARTING POINT.

**GAZETTE**

REGION: ALL

GAZETTE PRINT DATE : 22 MAY 2015

GAZETTE EXPIRY DATE: 12 JUNE 2015

6.1.1.5 ROUTES 6

CONDITIONS:

1. PASSENGERS MAY BE PICKED UP AND/OR SET DOWN ONLY AT DESIGNATED TAXI RANK OR TAXI STOP, WHICH SHALL EXCLUDE BUS STOPS.
2. ON THE INBOUND TRIP TO DURBAN, NO PASSENGERS MAY BE PICKED UP EN ROUTE FROM ENTERING (M4) CHIEF ALBERT LUTHULI FREEWAY UNTIL REACHING RUSSELL STREET TAXI RANK
3. ON THE RETURN TRIP TO UMLAZI, NO PASSENGERS MAY BE SET DOWN UNTIL REACHING MANGOSUTHU HIGHWAY.
4. ENTRY OR RANKING ON PRIVATE PROPERTY IS NOT PERMITTED WITHOUT WRITTEN PERMISSION OF THE LANDLORD, A COPY OF WHICH MUST BE SUPPLIED TO THE BOARD.
5. WITHOUT HAVING ENTERED INTO AN AGREEMENT WITH OTHER OPERATORS ON A COMMON ROUTE, AS CONTEMPLATED BY SECTION 88(2)(B) OF ACT 22 OF 2000, THE PICKING UP OR SETTING DOWN OF PASSENGERS ON SUCH ROUTE IS NOT PERMITTED. A COPY OF SUCH AGREEMENT MUST BE SUPPLIED TO THE BOARD.
6. AT RANKS, WHETHER ON – STREET OR OFF – STREET, ONLY THE TAXIS THAT CAN BE ACCOMMODATED IN THE DEMARCATED AREA MAY OCCUPY THE RANK, EXCESS VEHICLES MUST HOLD ELSEWHERE AT DESIGNATED HOLDING AREAS.
7. RANK PERMITS OR LETTERS OF AUTHORITY MUST BE PRODUCED IN RESPECT OF ALL RANKS IN MUNICIPAL AREAS, IN PARTICULAR MAJOR TOWNS AND CITIES AND IN PARTICULAR INTER-PROVINCIAL DESTINATIONS.
8. THE ALLOCATION OF ANY ROUTE OR PORTION OF A ROUTE IS SUBJECT TO THE CONDITION THAT IT HAS BEEN APPROVED AND ALLOCATED IN GOOD FAITH AND THAT SUCH ROUTE WILL BE INVALID SHOULD IT TRANSPIRE THAT THE ROUTE OR PORTION THEREOF WILL, OR HAS CAUSED CONFLICT DUE TO IT HAVING BEEN APPROVED BASED ON INCORRECT OR FALSE INFORMATION SUPPLIED TO THE BOARD OR AS A RESULT OF AN ERROR. IN SUCH INSTANCE THE OPERATING LICENCE MUST BE RETURNED TO THE BOARD FOR CORRECTION.
9. THE VEHICLE MUST BE COVERED BY MOTOR VEHICLE INSURANCE AS WELL AS PERSONAL LIABILITY INSURANCE



GAZETTE

REGION: ALL

GAZETTE PRINT DATE : 22 MAY 2015

GAZETTE EXPIRY DATE: 12 JUNE 2015

1) APP0040200	GAZETTE NUMBER: LGKZNG05-2015-MAY
2) ME DLAMINI ID NO. 6705275209086	
3) H 425 MSUKA ROAD KWAMASHU KWAMASHU KWA-ZULU NATAL 4066	
4) APPLICANT TYPE : BACKLOG CAPTURE	
5) IS STILL TO BE ACQUIRED	
6.1.1.1	<p>ROUTE 1 NEWLANDS WEST TO DURBAN FROM NEWLANDS WEST/WESTRIDGE(NEWLANDS WEST)TO DURBAN TO ALL THE ROUTES WITHIN THE NEWLANDS WEST AREA INTO NEWLANDS WEST DRIVE RGHT INTO INANDA ROAD (M21)AND ALONG ANY OF THE FOLLOWING ROUTES:</p> <p>I.RIGHT INTO THE N2 LEFT INTO UMGENI ROAD,RIGHT INTO ALPINE ROAD INTO BRICKFIELD ROAD LEFT INTO RAMSAY AVENUE,INTO BEREA ROAD NORTH INTO OLD DUTCH ROAD INTO ALICE STREET AND PROCEED TO RANK NO.69 ON ALICE STREET OR ALONG ALICE STREET RIGHT INTO SOLDIERS WAY,RIGHT INTO PINE STREET,RIGHT INTO FIELD STREET AND PROCEED TO THE TAXI STOP ON FIELD STREET. (RESTRICTED FROM PICKING UP ON FORWARD LEG BETWEEN ALPINE ROAD AND BRICKFIELD ROAD) (RE RESTRICTED FROM SETTING DOWN ON RETURN LEG BETWEEN ALPINE AND BRICKFIELD ROAD)</p> <p>II.RIGHT INTO THE N2 LEFT INTO UMGENI ROAD (M19)OR ALONG INANDA ROAD,INTO SEA COW ROAD,RIGHT INTO NORTH COAST ROAD,INTO UMGENI ROAD,SOLDIERS WAY,RIGHT INTO PINE STREET,RIGHT INTO FIELD STREET,AND PROCEED TO THE TAXI STOP ON FIELD STREET OR PROCEED ALONG FIELD STREET, LEFT INTO QUEEN STREET,RIGHT INTO RUSSEL STREET,RIGHT INTO ALICE STREET AND PROCEED TO RANK NO.69 ON ALICE STREET. (RESTRICTED FROM PICKING UP ON FORWARD LEG ALONG UMGENI ROAD) (RE RESTRICTED FROM SETTING DOWN ON RETURN LEG ALONG UMGENI ROAD)</p>
6.1.1.2	<p>RETURN JOURNEY: DURBAN TO NEWLANDS:</p> <p>III.FROM RANK NO.69 ALICE STREET,RIGHT INTO SOLDIERS WAY,RIGHT INTO LEOPOLD STREET,INTO CANONGATE ROAD,INTO THE N3,INTO THE N2,LEFT INTO THE M19 OFF RAMP.LEFT INTO INANDA ROAD,LEFT INTO NEWLANDS WEST DRIVE OR BRIARDALE DRIVE AND CONTINUE ALONG ANY OF THE NEWLANDS WEST ROUTE TO NEWLANDS/WESTRIDGE.</p> <p>ALTERNATIVE</p> <p>IV.FROM THE TAXI STOP ON FIELD SREET.ALONG FIELD STREET,LEFT INTO LEOPOND STREET,INTO CANONGATE ROAD, INTO THE N3INTO THE N2LEFT INTO THE M19 OFF RAMP LEFT INTO INANDA ROAD,LEFT INTO NEWLANDS WEST DRIVE OR BRIARDALE DRIVE AND CONTINUE ALONG ANY OF THE NEWLANDS WEST ROUTES TO NEWLANDS/WESTRIDGE.</p> <p>1.4. ALTERNATIVELY FROM THE TAXI STOP ON FIELD STREET, ALONG FIELD STREET LEFT INTO LEOPOLD STREET, INTO CANONGATE ROAD, INTO N3, INTO N2, LEFT INTO THE M19 OFF – RAMP, LEFT INTO INANDA ROAD, LEFT INTO NEWLANDS WEST DRIVE.</p> <p>OR</p> <p>1.4.1. BRIARDALE DRIVE AND CONTINUE ALONG ANY OF THE NEWLANDS WEST ROUTES TO NEWLANDS WEST /WESTRIDGE.</p> <p>ALTERNATIVELY</p> <p>1.5.FROM THE TAXI STOP ON FIELD STREET, ALONG FIELD STREET INTO ALBERT STREET, INTO UMGENI ROAD INTO NORTH COAST ROAD [INTO UMGENI ROAD (M19), RIGHT INTO THE N2 OFF – RAMP</p> <p>OR</p> <p>1.5.1.INTO NORTH COAST ROAD, RIGHT INTO SEA COW LAKE ROAD, INTO INANDA ROAD AND PROCEED AS IN (1.3).</p>

**GAZETTE**

REGION: ALL

GAZETTE PRINT DATE : 22 MAY 2015

GAZETTE EXPIRY DATE: 12 JUNE 2015

6.1.1.3	<p>ROUTE 2</p> <p>1.FROM NEWLANDS WEST (CASTLEHILL AREA)/MILARINA DRIVE,VIA NEWLANDS WEST PARK REHABILITATION CENTRE(KHULULA HOUSING PROJECT),INTO BRIARDALE DRIVE,ALONG BRIARDALE DRIVE,RIGHT INTO INANDA ROAD,RIGHT INTO THE N2,INTO N3,INTO BEREA ROAD NORTH,INTO OLD DUTCH ROAD,INTO ALICE STREET AND PROCEED TO RANK NO.69 ON ALICE STREET.</p>
6.1.1.4	<p>ROUTE 3.</p> <p>FROM NEWLANDS WEST "B5",INTO CASTLEHILL DRIVE,LEFT INTO HILLDALE DRIVE,RIGHT INTO BRIARDALE DRIVE,RIGHT INTO INANDA ROAD,RIGHT INTO THE N2,ALONG INTO THE N3,ALONG THE N3 INTO BEREA NORTH,INTO OLD DUTCH ROAD,INTO ALICE STREET,AND PROCEED TO RANK NO.69 ON ALICE STREET.</p>



GAZETTE

REGION: ALL

GAZETTE PRINT DATE : 22 MAY 2015

GAZETTE EXPIRY DATE: 12 JUNE 2015

GAZETTE NUMBER: LGKZNG05-2015-MAY

- 1) APP0040173
- 2) I MAISTRY ID NO. 4206035087088
- 3) P.O BOX 451
LUXMI
KWAZULU-NATAL
KWA-ZULU NATAL
3207
- 4) APPLICANT TYPE : BACKLOG CAPTURE
- 5) IS STILL TO BE ACQUIRED



GAZETTE

REGION: ALL

GAZETTE PRINT DATE : 22 MAY 2015

GAZETTE EXPIRY DATE: 12 JUNE 2015

6.1.1.1 2.NORTHDALÉ NO.2 –BOMBAY

INBOUND

FROM (ORIGIN): GHANDI/ MADURAI-IN MADURAI (KPR0024)

TO (DESTINATION): FREEDOM SQUARE TERMINAL NO2 –OFF CHURCH (KP0001)

ROUTE:

GHANDI, BOMBAY, CHOTA MOTALA (OLD GREYTOWN), BHAMBATHA (GREYTOWN), CHURCH.

OUTBOUND

FROM (ORIGIN): FREEDOM SQUARE TERMINAL NO 2- OFF CHURCH (KPC0001)

TO (DESTINATION): GHANDI/MADURAI-IN MADURAI (KPR0024)

A CHURCH, GREYTOWN, OLD GREYTOWN, BOMBAY, GHANDI.

RESTRICTIONS

ONLY OFF-LOADING OF PASSENGERS PERMITTED ALONG GREYTOWN ROAD FROM MANCHESTER ROAD TO OLD GREYTOWN ROAD, AND IN OHRTMANN ROAD FROM MANNING AVENUE TO ECHO ROAD. ALONG THIS SECTION OF THE ROUTE, THE LOADING OF PASSENGERS IS NOT PERMITTED.

SECONDARY ROUTES:

BANGALORE : BOMBAY – JAIPUR

BOMBAY : GHANDI – SHARJAH

BOSHOP: CHURCH -LOOP

BRANDAW : BOMBAY – LOTUS

CASSIMJEE

CHETTY : BOMBAY – NULLAH

EAST : CHURCH -LOOP

EAST : LONGMARKET – CHURCH

FAILSWORTH

GAYSINGH

GHANDI : LONGMARKET – SHARJAH

HARDEV

JAIPUR

JEWIRIAL : BOMBAY – VEERRAPPA

JHANSI

JINNAH : SHARJAH –SONO

KRISHNAN : NULLIAH – LOTUS

LAHORE : BOMBAY – MURSORE

LONGMARKET : MURPHY – EAST

LOTUS : BOMBAY – HARDEV

MANNING: EAST - ORTHMANN

MYSORE : LAHORE – OLD GREYTOWN

NULLIAH : CHETTY – KRISHNAN

OLD GREYTOWN : BOMBAY – MYSORE

OLD GREYTOWN:MANCHESTER –NEW GREYTOWN

SAROJINI: BOMBAY – GHANDI

SHARJAH : BOMBAY – GHANDI

SONI : JINNAH – SANJEEVI

VEERAPPA



GAZETTE

REGION: ALL

GAZETTE PRINT DATE : 22 MAY 2015

GAZETTE EXPIRY DATE: 12 JUNE 2015

1) APP0040175	GAZETTE NUMBER: LGKZNG05-2015-MAY
2) ZB DHEWCHARAN ID NO. 6003060126081	
3) P.O BOX 451 LUXMI KWAZULU-NATAL KWA-ZULU NATAL 3207	
4) APPLICANT TYPE : BACKLOG CAPTURE	
5) IS STILL TO BE ACQUIRED	
6.1.1.1	<p>5. NORTHDALE NO.5 – NEWHOLME WAY</p> <p>INBOUND FROM (ORIGIN): MARS/PLUTO (KPR0016) TO (DESTINATION): FREEDOM SQUARE TERMINAL NO2 –OFF CHURCH (KPC0001)</p> <p>ROUTE: MARS, BOMBAY, NEWHOLME, BALHAMBRA, NAIDOO, CHOTA MOTALA (OLD GREYTOWN), CHURCH.</p> <p>OUTBOUND: FROM (ORIGIN): FREEDOM SQUARE TERMINAL NO2 – OFF CHURCH (KPC0001) TO (DESTINATION): MARS/PLUTO (KPR0016)</p> <p>ROUTE: OLD MARKET, LANGALIBALELE (LONGMARKET), MURPH, CHURCH, BHAMBATHA (GREYTOWN), CHOTA MOTALA (OLD GREYTOWN), NADIOO, BALHAMBRA, NEWHOLME, BOMBAT, BOMBAY, MARS.</p> <p>ALTERNATIVE ROUTINGS</p> <p>OUTBOUND: A CHURCH, GREYTOWN, OLD GREYTOWN.</p> <p>RESTRICTIONS</p> <p>ONLY OFF-LOADING OF PASSENGERS PERMITTED ALONG GREYTOWN ROAD FROM MANCHERSTER ROAD TO OLD GREYTOWN ROAD, AND IN OHRTMANN ROAD FROM MANNING AVENUE TO ECHO ROAD. ALONG THIS SECTION OF THE ROUTE, THE LOADING OF PASSENGERS IS NOT PERMITTED.</p> <p>SECONDARY ROUTES: ALLANDALE ; KHAN –OLD GREYTOWN PLUTO : MARS – TAURUS BAIJOO : ALLANDALE : NAIDOO BANGALORE : BALBAMBRA – STELLA BEREA : BALHAMBRA – STELLA BOMBAY : KINGSTON – NEWHOLME BOSHOF: CHURCH - LOOP CYPRUS DECCAN : HELENA – KINGSTON EAST: CHURCH -LOOP EAST : LONGMARKET : CHURCH FAILWORTH FIRWOOD : CRESTA – SILVER HELENA : DECCAN SILVER KANPUR KHAN : ALLANDALE – OLD GREYTOWN KINGSTON OLD GREYTOWN: MANCHESTER – LOOP MAINING: EAST -ORTHMANN</p>



GAZETTE

REGION: ALL

GAZETTE PRINT DATE : 22 MAY 2015

GAZETTE EXPIRY DATE: 12 JUNE 2015

LONGMARKET : MURPHY – EAST
LUCIA : MARTHA – BOMBAY
LUCKNOW
MAGPIE
MAINING: EAST -ORTHMANN
MARS
MARTHA : LUCIA – TULSHI
NUSFAIRO
MINERVA: MARTHA - MARTHA
MYSORE : OLD GREYTOWN – TULSHI
NAIDOO : KHAN – OLD GREYTOWN
NEWHOLME : BOMBAY SILVER
OLD GREYTOWN : KHAN – NAIDOO
OLD GEYTOWN: MANCHESTER – NEW GREYTOWN
PANSY
REGINA : MAGPIE – MARS
SILVER
STELLA
TAURUS
TULSHI
VALDA



GAZETTE

REGION: ALL

GAZETTE PRINT DATE : 22 MAY 2015

GAZETTE EXPIRY DATE: 12 JUNE 2015

<p>1) APP0040178 2) GB NYEMBE ID NO. 6603095410085 3) P.O. BOX 1851 NONGOMA KWAZULU-NATAL KWA-ZULU NATAL 3950 4) APPLICANT TYPE : BACKLOG CAPTURE 5) IS STILL TO BE ACQUIRED</p>	<p>GAZETTE NUMBER: LGKZNG05-2015-MAY</p>
<p>6.1.1.1</p>	<p>ROUTE 1 NONGOMA TAXI ASSOCIATION FROM NONGOMA TO DURBAN</p> <p>FROM AN APPROVED NONGOMA TAXI RANK, TURN RIGHT TO NONGOMA MAIN ROAD INTO R66, PROCEED ALONG R66 AND PASS ULUNDI AND MELMOTH (NO DROP OR PICK UP WILL BE MADE). PROCEED INTO R34 AND PASS NDUNDULU AND TURN RIGHT INTO R66 AND PASS ESHOWE. FROM ESHOWE TOWN TURN LEFT TO TOTAL GARAGE (WHICH IS REFRESHMENT AREA. NO DROP OR PICKS UP WILL BE MADE). PROCEED ALONG R66 AND PASS GINGINDLOVU (NO DROP OR PICK UP WILL BE MADE), AND PROCEED TO DOKODWENI N2 ON-RAMP TURN RIGHT AND JOIN N2 TOLL ROAD, PASS THROUGH UMVOTI PLAZA AND PASS BALLITO AND TURN INTO RIGHT INTO M4 (DROP MAY BE MADE, NO PICK UPS), AND PROCEED ALONG M4 TO DURBAN INTO ORDINANCE ROAD, TURN LEFT INTO SOLDIERS WAY (DROP OFF AT THE KINGS GATE), TURN RIGHT INTO LEOPOLD ROAD REACHING WARWICK AVENUE, TURN RIGHT AND (DROP CAN BE MADE AT MARKET, NO PICK-UPS, NO PICK-UPS. PROCEED TO ALBERT ROAD AND TURN RIGHT TO UMNGENI ROAD, AND EXIT LEFT TO OSBORNE STREET AT THE APPROVED TAXI RANK. OFF LOAD, LOAD AND RETURN ALONG THE FORWARD ROUTE IN REVERSE.</p> <p>1.1 ALTERNATIVE ROUTE NO.1 FROM APPROVED TAXI RANK IN NONGOMA FOLLOW ROUTE AS PER NO.1 ABOVE UP TO BALLITO, PROCEED ALONG N2 TOLL ROAD THROUGH UMVOTI PLAZA AND EXIT TO R102 AT THE GATEWAY MALL TO UMNGENI ROAD, TURN LEFT AND DROP OFF AT THE DURBAN STATION, PROCEED TO LEOPOLD ROAD AND DROP OFF AT KING'S GATE AND PROCEED ALONG AS DETAILED ABOVE.</p> <p>1.2 ALTERNATIVE ROUTE NO.2 FROM APPROVED TAXI RANK IN NONGOMA, PROCEED TO N2 TOLL ROAD, EXITING LEFT INTO N3. PROCEED ALONG N3, EXIT TO M13. DROP-OFF AT ENGEN GARAGE, CROSS OVER TO WARWICK AVENUE, INTO ALICE ROAD (DROP WILL BE MADE AT GREY STREET), PROCEED TO AN APPROVED RANK AT OSBORNE STREET AND RETURN ALONG ROUTE NUMBER 1 ABOVE.</p>
<p>6.1.1.2</p>	<p>ROUTE 2. FROM NONGOMA TO NEWCASTLE</p> <p>FROM NONGOMA TAXI RANK, TURN LEFT INTO R618, PROCEED ALONG R618 TO NGOME (DROP ONLY), AND TURN LEFT INTO R69, AND CROSS OVER RO R33 ALONG VRYHEID. PROCEED ALONG R33 AND BLOOD RIVIER T-JUNCTION TURN RIGHT INTO R34 PROCEED ALONG R34 TO UTRECHT (DROP CAN BE MADE ONLY). PROCEED ALONG R34 AND PASS OSIZWENI AND MADADENI (NO DROP ONLY) AND PROCEED TO NEWCASTLE, INTO NEWCASTLE TAXI RANK. OFF OLAD, LOAD AND RETURN ALONG THE FORWARD ROUTE IN REVERSE.</p>



GAZETTE

REGION: ALL

GAZETTE PRINT DATE : 22 MAY 2015

GAZETTE EXPIRY DATE: 12 JUNE 2015

6.1.1.3	<p>ROUTE 3. FROM NONGOMA TO VRYHEID</p> <p>FROM NONGOMA TAXI RANK, TURN LEFT INTO R618, PROCEED ALONG R618 TO NGOME (DROP CAN BE MADE ONLY), PROCEED ALONG R618 AND TURN LEFT INTO R69, PROCEED ALONG TO VRYHEID TAXI RANK. OFFLOAD, LOAD AND RETURN ALONG FORWARD ROUTE IN REVERSE.</p>
6.1.1.4	<p>ROUTE 4 FROM NONGOMA TO PONGOLA</p> <p>FROM NONGOMA TAXI RANK, TURN RIGHT INTO R66, PROCEED ALONG R66 AND PASS MAHLANGASI (DROP CAN BE MADE), AND PROCEED TO MAGUDU ALONG R66, AT THE T JUNCTION TURN LEFT ALONG N2 ROAD, ENTERING TOWN, AND TURN RIGHT TO THE APPROVED TAXI RANK IN PONGOLA. OFF-LOAD, LOAD AND RETURN ALONG FORWARD ROUTE IN REVERSE.</p>
6.1.1.5	<p>ROUTE 6. FROM NONGOMA TO EMPANGENI</p> <p>FROM NONGOMA TAXI RANK TURN LEFT TO THE MAIN ROAD AT THE JUNCTION TURN RIGHT ALONG R618, AND PASS ALONG BUXEDEN AND HLABISA (NO PICK AND DROP MADE), PROCEED TO MATUBATUBA, AT THE N2 JUNCTION, TURN RIGHT INTO N2 AND PROCEED TO RICHARDS BAY (DROP IS MADE, NO PICK UPS). PROCEED ALONG R34 TO EMPANGENI AND DROP OFF ONLY PASSENGERS AT 'B' RANK AND PROCEED TO 'A' RANK. OFF-LOAD, LOAD AND RETURN ALONG THE FORWARD ROUTE IN REVERSE.</p> <p>6.1.ALTERNATIVE ROUTE</p> <p>FROM NONGOMA TAXI RANK, TURN RIGHT ALONG R66 AND PASS ULUNDI (NO PICK OR DROP) AND PROCEED TO MELMOTH ALONG R66 AND DROP WILL BE MADE ONLY. PROCEED ALONG R34 TO NDUNDULU (DROP ONLY), AND PROCEED ALONG R34 TO EMPANGENI. OFFLOAD AND LOAD AT EMPANGENI 'A' RANK AND RETURN ALONG THE FORWARD ROUTE IN REVERSE.</p>
6.1.1.6	<p>ROUTE 8. FROM NONGOMA TO MFOLOZI</p> <p>FROM APPROVED TAXI RANK IN NONGOMA, TURN RIGHT INTO R66, PROCEED ALONG R66 AND PASS HOLINYOKA (DROPPING ONLY), TURN LEFT TO L428 TO EZIMPISINI AREA (DROPPING ONLY) AND RETURN TO R66, PROCEEDING ALONG R66 TO DENGÉ AREA (DROP ONLY), TURN RIGHT INTO D1819 TO KWA-MINYA AREA, INTO R618, TURN RIGHT TO NONGOMA TOWN 2 INTO R66 AND PROCEED TO KWA-GOMONDO AREA, TURN LEFT ALONG D1818 AND PROCEED TO KWAMPUNZA AREA AND RETURN TO R66. PROCEED ALONG R66 TO ESIGANGENI AREA AND TURN RIGHT INTO D1821 TO PHANGODE AND RETURN TO R66. PROCEED ALONG R66 TO MFEMFENI AREA, TURN LEFT INTO P703 TO MATHENI AREA AND UKHUKHO AND RETURN TO R66. PROCEED ALONG R66 TO KWA-MUSI AREA AND TO MFOLOZI APPROVED TAXI RANK AND RETURN ALONG THE FORWARD ROUTE IN REVERSE.</p>



GAZETTE

REGION: ALL

GAZETTE PRINT DATE : 22 MAY 2015

GAZETTE EXPIRY DATE: 12 JUNE 2015

6.1.1.7	<p>ROUTE 9. FROM NONGOMA TO MAPHOPHOMA</p> <p>FROM APPROVE TAXI RANK IN NONGOMA , TURN LEFT INTO MAIN ROAD, INTO ESIKHALENI AREAS TURN LEFT INTO D1810 TO MAPHOPHOMA. TURN LEFT INTO D1855 TO EKUVUKENI AREA AND RETURN BACK INTO D1810. PROCEED ALONG D1810 AND TURN RIGHT INTO D1853 TO SHELEZA AND PASS MPUMALANGA AREA AND RETURN BACK INTO D1810. PROCEED ALONG D1810 AND TURN LEFT INTO D1903 TO DABHAZI AREA AND RETURN BACK INTO D1810. PROCEED ALONG D1810 AND PASS HLAMBANYATHI AREA , INTO R618 AND PASS HLABISA AND PROCEED TO MAPHOPHOMA APPROVED TAXI RANK. OFFLOAD, LOAD AND RETURN ALONG THE FORWARD ROUTE IN REVERSE.</p>
6.1.1.8	<p>ROUTE 10. FROM NONGOMA TO BUXEDEN</p> <p>FROM APPROVED TAXI RANK IN NONGOMA, INTO R618, AT ESIPHAMBANWENI TURN RIGHT INTO D1801 TO ESIKHOKHWANENI, TURN RIGHT INTO R618. AT ODUSHWINI AREA TURN RIGHT INTO D1856 TO ESIDINSINI AND PASS NJAMPELA AREA INTO D1810, TURN RIGHT INTO R66 INTO NONGOMA MAIN ROAD.</p> <p>10.1 ALTERNATIVE ROUTE FROM APPROVED TAXI RANK IN NONGOMA UP TO R618 PROCEED TO DUSHWINI, TURN LEFT INTO D1857 TO DONGOTHULI AREA, AND RETURN BACK TO R618 AND PROCEED TO ESINKONKONKO AREA, TURN LEFT INTO D2032 TO MTHWADLANA AREA AND RETURN BACK INTO R618 TO BUXEDEN TAXI RANK. OFFLOAD, LOAD AND RETURN ALONG THE FORWARD ROUTE IN REVERSE.</p>
6.1.1.9	<p>ROUTE 11. FROM NONGOMA TO USUTHU</p> <p>FROM APPROVED TAXI RANK IN NONGOMA TURN LEFT INTO R66, AT ESIGANGENI AREA TURN RIGHT TO D1821 TO PHANGODE, TURN RIGHT INTO D1820 TO USUTHU APPROVED TAXI RANK. OFFLOAD, LOAD AND RETURN ALONG THE FORWARD ROUTE IN REVERSE.</p>
6.1.1.10	<p>N /A</p>

**GAZETTE**

REGION: ALL

GAZETTE PRINT DATE : 22 MAY 2015

GAZETTE EXPIRY DATE: 12 JUNE 2015

6.1.1.1 1	N /A
6.1.1.1 2	N /A
6.1.1.1 3	N /A



GAZETTE

REGION: ALL

GAZETTE PRINT DATE : 22 MAY 2015

GAZETTE EXPIRY DATE: 12 JUNE 2015

6.1.1.1 4	<p>ROUTE 00 CONDITIONS/RESTRICTIONS</p> <ol style="list-style-type: none"> 1.PASSENGERS MAY BE PICKED UP AND/OR SET DOWN ONLY AT DESIGNATED TAXI RANK OR TAXI STOP, WHICH SHALL EXCLUDE BUS STOPS. 2.ON THE INBOUND TRIP TO DURBAN, VOSLOORUS, NEWCASTLE, LADYSMITH, EMPANGENI, MANDINI AND ULUNDI, NO PASSENGERS MAY BE PICKED UP ENROUTE FROM LEAVING THE MAGISTERIAL OF NONGOMA UNTIL REACHING THE DESTINATION RANK. 3.ON THE RETURN TRIP TO NONGOMA, NO PASSENGERS MAY BE SET DOWN UNTIL REACHING THE MAGISTERIAL DISTRICT OF NONGOMA. 4.ENTRY OR RANKING ON PRIVATE PROPERTY IS NOT PERMITTED WITHOUT PERMISSION OF THE LANDLORD, A COPY OF WHICH MUST BE SUPPLIED TO THE BOARD BEFORE ISSUE OPERATING LICENCE. 5.WITHOUT HAVING ENTERED INTO AN AGREEMENT WITH OTHER OPERATORS ON A COMMON ROUTE, AS CONTEMPLATED BY SECTION 88 (2) (B) OF ACT 22 OF 2000, THE PICKING UP OR SETTING DOWN OF PASSENGERS ON SUCH ROUTE IS NOT PERMITTED. A COPY OF SUCH AGREEMENT MUST BE SUPPLIED TO THE BOARD. 6.AT RANKS, WHETHER ON -STREET OR OFF-STREET, ONLY THE TAXIS THAT CAN BE ACCOMMODATED IN THE DEMARCATED AREA MAY OCCUPY THE RANK, EXCESS VEHICLES MUST HOLD ELSEWHERE AT DESIGNATED HOLDING AREAS. 7.RANK PERMITS OR LETTERS OF AUTHORITY MUST BE PRODUCED IN RESPECT OF ALL RANKS IN MUNICIPAL ARREARS, IN PARTICULAR MAJOR TOWNS AND CITIES. 8.THE ALLOCATION OF ANY ROUTE OR PORTION OF A ROUTE IS SUBJECT TO THE CONDITION THAT IT HAS BEEN APPROVED AND ALLOCATED IN GOOD FAITH AND THAT SUCH ROUTE WILL BE INVALID SHOULD IT TRANSPIRE THAT THE ROUTE OR PORTION THEREOF WILL, OR HAS CAUSED CONFLICT DUE TO IT HAVING BEEN APPROVED BASED ON INCORRECT OR FALSE INFORMATION SUPPLIED TO THE BOARD OR AS A RESULT OF AN ERROR. IN SUCH INSTANCE THE OPERATING LICENCE MUST BE RETURNED TO THE BOARD FOR CORRECTION. 9.THE VEHICLE MUST BE COVERED BY MOTOR VEHICLE INSURANCE AS WELL AS PERSONAL LIABILITY INSURANCE.
--------------	--



GAZETTE

REGION: ALL

GAZETTE PRINT DATE : 22 MAY 2015

GAZETTE EXPIRY DATE: 12 JUNE 2015

<p>1) APP0040180 2) M GOUNDEN ID NO. 5910150264088 3) P.O BOX 451 LUXMI KWAZULU-NATAL KWA-ZULU NATAL 3207 4) APPLICANT TYPE : BACKLOG CAPTURE 5) IS STILL TO BE ACQUIRED</p>	<p>GAZETTE NUMBER: LGKZNG05-2015-MAY</p>
<p>6.1.1.1</p>	<p>3 NORTHDALE N03 – BALHAMBRA WAY</p> <p>INBOUND FROM (ORIGIN): BOMBAY/SHAMROCK –IN BOMBAY (KPC0001) TO (DESTINATION): FREEDOM SQUARE TERMINAL NO2 –OFF CHURCH (KPC0001)</p> <p>ROUTE: BOMBAY, GANGEA, HIMALAYA, CACTUS, BOMBAY, BALHAMBRA, NAIDOO, CHOTA MOTALA (OLD GREYTOWN), BHAMBATHA (GREYTOWN). CHURCH..</p> <p>OUTBOUND: FROM (ORIGIN): FREEWAY SQUARE TERMINAL NO2 – OFF CHURCH (KPC0001) TO (DESTINATION):BOMBAY/SHAMROCK-IN BOMBAY (KPC00031)</p> <p>ROUTE: OLD MARKET, LANGALIBALELE (LONGMARKET), MURPH, CHURCH, BHAMBATHA (GREYTOWN), CHOTA MOTALA (OLD GREYTOWN), NAIDOO, BOMBAY.</p> <p>ALTERNATIVE ROUTING</p> <p>OUTBOUND</p> <p>A CHURCH, GREYTOWN, OLD GREYTOWN.</p> <p>RESTRICTIONS</p> <p>ONLY OFF-LOADING OF PASSENGERS PERMITTED ALONG GREYTOWN ROAD FROM MANCHESTER ROAD TO OLD GREYTOWN ROAD, AND IN OHRTMANN ROAD FROM MANNING AVENUE TO ECHO ROAD. ALONG THIS SECTIONS OF THE ROUTE, THE LOADING OF PASSENGERS IS NOT PERMITTED.</p> <p>SECONDARY ROUTES: ADMIRAL AINTREE ALLANDALE : KHAN – OLD GREYTOWN AMRITSAR AUGUSTA BAIJOO : ALLANDALE – NAIDOO BALHAMBRA : BOMBAY – BOMBAY BELFORT : BOUNDARY BELFORT – FAIRBREEZE BERTHA BOMBAY : BALHAMBRA – BALHAMBRA BOSHOF: CHURCH -LOOP BOUNDARY : BELFORT FAIRBREEZE DEHLI : BOMBAY MYSORE DRESDA : JUPITER –NORTHDALE PRIMARY EAST: CHURCH - LOOP EAST : LONGMARKET – CHURCH FAILSWORTH</p>



GAZETTE

REGION: ALL

GAZETTE PRINT DATE : 22 MAY 2015

GAZETTE EXPIRY DATE: 12 JUNE 2015

FARBREEZE
 FLAMINGO
 GANGES : BOUNDARY – HILALAYA
 GHANDHI : BALHAMBRA – MYSORE
 GLADIOLA : BERTHA – LARKSPUR
 HEATHER
 HIMALAYA : CACTUS FAIBREEZE
 JUPITER : DRESDA – GHANDI
 KHAN : ALLANDALE – OLD GREYTOWN
 LARKSPUR : BERTHA GLADIOLA
 LONGMARKET : MURPHY – EAST
 MANNING: EAST ORTHMANN
 MEDINA : AMRITSAR – BOMBAY
 MYSORE
 NAIDOO : KHAN – OLD GREYTOWN
 OLD GREYTOWN : KHAN – NAIDOO
 OLD GREYTOWN: MANCHESTER - GREYTOWN
 PRIMROSE : BOMBAY – DAHLIA
 SEAGULL : ADMIRAL – AMRITSAR
 SWALLOW
 TULSHI
 WREN



GAZETTE

REGION: ALL

GAZETTE PRINT DATE : 22 MAY 2015

GAZETTE EXPIRY DATE: 12 JUNE 2015

1) APP0040182	GAZETTE NUMBER: LGKZNG05-2015-MAY
2) HLM MBEJE ID NO. 5410025748084	
3) B1028 UMLAZI TOWNSHIP P.O. UMLAZI DURBAN KWA-ZULU NATAL 4031	
4) APPLICANT TYPE : BACKLOG CAPTURE	
5) IS STILL TO BE ACQUIRED	
6.1.1.1	<p>APPROVED ROUTES UMLAZI A.B.C.D & W TAXI OWNERS ASSOCIATION</p> <p>ROUTE 1 1. FROM EMAWELENI TAXI RANK (ON ROAD 2003), ALONG ROAD 2003, RIGHT INTO BLESSING MABASO ROAD, RIGHT INTO ROAD 336, RIGHT INTO ROAD NO.304, RIGHT INTO VENIYENI, RIGHT INTO SOLOMON MAHLANGU, LEFT INTO MANGOSUTHU HIGHWAY.</p>
6.1.1.2	<p>ROUTE 2 2. FROM EMAWELWENI TAXI RANK (ON ROAD 2003) ALONG ROAD 2003, LEFT INTO VENIYENI ROAD, RIGHT INTO ROAD NO.403 AND RETURN, RIGHT INTO SOLOMON MAHLANGU, LEFT INTO MANGOSUTHU HIGHWAY.</p>
6.1.1.3	<p>ROUTE 3 3. TO DURBAN : (1) FORWARD JOURNEY</p> <p>3.1. FROM EMAWELENI TAXI RANK ALONG ANY OF THE ROUTES (1) OR (2) ABOVE TO MANGOSUTHU HIGHWAY, ALONG MANGOSUTHU HIGHWAY, INTO R102, LEFT INTO HIMALAYAS ROAD OFF – RAMP, RIGHT INTO HIMALAYAS ROAD, LEFT INTO CHIEF ALBERT LUTHULI FREEWAY (M4), RIGHT INTO WEST STREET, RIGHT INTO POINT ROAD, RIGHT INTO BAY TERRACE , RIGHT INTO SHEPSTONE ROAD, LEFT INTO PINE STREET, INTO RUSSELL STREET, AND PROCEED TO THE RANK IN RUSSELL STREET.</p> <p>3.2. TO EZIMBUZINI : FROM EMAWELWENI TAXI RANK ALONG ANY OF THE ROUTES (1) OR (2) ABOVE INTO AND ALONG MANGOSUTHU HIGHWAY, LEFT INTO PRINCE MSHIYENI HOSPITAL AND RETURN, TURNING RIGHT INTO MANGOSUTHU HIGHWAY, LEFT INTO SIBUSISO MDAKANE ROAD, INTO PRINCE MCWAYIZENI ROAD, PROCEED TO EZIMBUZINI TAXI RANK AND RETURN TO EMAWELWENI TAXI RANK ALONG THE SAME ROUTE IN REVERSE.</p> <p>4. RETURN JOURNEY: 4.1. DURBAN TO UMLAZI (A,B,C & W)</p> <p>FROM THE TAXI RANK ON RUSSELL STREET, ALONG RUSSELL STREET, LEFT INTO LEOPOLD STREET, INTO MARKET ROAD, INTO CHIEF ALBERT LUTHULI FREEWAY (M4), INTO MANGOSUTHU HIGHWAY (M30) OFF – RAMP, INTO MANGOSUTHU HIGHWAY, RIGHT INTO SOLOMON MAHLANGU ROAD, AND PROCEED ALONG ANY OF ROUTES (1) OR (2) IN REVERSE TO THE STARTING POINT.</p> <p>4.2. EZIMBUZINI TO UMLAZI (A, B, C & W)</p>



GAZETTE

REGION: ALL

GAZETTE PRINT DATE : 22 MAY 2015

GAZETTE EXPIRY DATE: 12 JUNE 2015

FROM EZIMBUZINI TAXI RANK, RIGHT INTO PRINCE MCWAYIZENI ROAD, INTO SIBUSISO MADAKANE ROAD, LEFT INTO MANGOSUTHU HIGHWAY, RIGHT INTO SOLOMON MAHLANGU ROAD, LEFT INTO VENIYENI ROAD AND PROCEED ALONG ROUTES (1) OR (2) TO THE STARTING POINT.

CONDITIONS:

1. PASSENGERS MAY BE PICKED UP AND/OR SET DOWN ONLY AT DESIGNATED TAXI RANK OR TAXI STOP, WHICH SHALL EXCLUDE BUS STOPS.
2. ON THE INBOUND TRIP TO DURBAN, NO PASSENGERS MAY BE PICKED UP EN ROUTE FROM ENTERING (M4) CHIEF ALBERT LUTHULI FREEWAY UNTIL REACHING RUSSELL STREET TAXI RANK
3. ON THE RETURN TRIP TO UMLAZI, NO PASSENGERS MAY BE SET DOWN UNTIL REACHING MANGOSUTHU HIGHWAY.
4. ENTRY OR RANKING ON PRIVATE PROPERTY IS NOT PERMITTED WITHOUT WRITTEN PERMISSION OF THE LANDLORD, A COPY OF WHICH MUST BE SUPPLIED TO THE BOARD.
5. WITHOUT HAVING ENTERED INTO AN AGREEMENT WITH OTHER OPERATORS ON A COMMON ROUTE, AS CONTEMPLATED BY SECTION 88(2)(B) OF ACT 22 OF 2000, THE PICKING UP OR SETTING DOWN OF PASSENGERS ON SUCH ROUTE IS NOT PERMITTED. A COPY OF SUCH AGREEMENT MUST BE SUPPLIED TO THE BOARD.
6. AT RANKS, WHETHER ON – STREET OR OFF – STREET, ONLY THE TAXIS THAT CAN BE ACCOMMODATED IN THE DEMARCATED AREA MAY OCCUPY THE RANK, EXCESS VEHICLES MUST HOLD ELSEWHERE AT DESIGNATED HOLDING AREAS.
7. RANK PERMITS OR LETTERS OF AUTHORITY MUST BE PRODUCED IN RESPECT OF ALL RANKS IN MUNICIPAL AREAS, IN PARTICULAR MAJOR TOWNS AND CITIES AND IN PARTICULAR INTER-PROVINCIAL DESTINATIONS.
8. THE ALLOCATION OF ANY ROUTE OR PORTION OF A ROUTE IS SUBJECT TO THE CONDITION THAT IT HAS BEEN APPROVED AND ALLOCATED IN GOOD FAITH AND THAT SUCH ROUTE WILL BE INVALID SHOULD IT TRANSPIRE THAT THE ROUTE OR PORTION THEREOF WILL, OR HAS CAUSED CONFLICT DUE TO IT HAVING BEEN APPROVED BASED ON INCORRECT OR FALSE INFORMATION SUPPLIED TO THE BOARD OR AS A RESULT OF AN ERROR. IN SUCH INSTANCE THE OPERATING LICENCE MUST BE RETURNED TO THE BOARD FOR CORRECTION.
9. THE VEHICLE MUST BE COVERED BY MOTOR VEHICLE INSURANCE AS WELL AS PERSONAL LIABILITY INSURANCE

6.1.1.4

ROUTE 4

4. RETURN JOURNEY:

4.1 DURBAN TO UMLAZI (A,B,C & W)

FROM THE TAXI RANK ON RUSSELL STREET, ALONG RUSSELL STREET, LEFT INTO LEOPOLD STREET, INTO MARKET ROAD, INTO CHIEF ALBERT LUTHULI FREEWAY (M4), INTO MANGOSUTHU HIGHWAY (M30) OFF – RAMP, INTO MANGOSUTHU HIGHWAY, RIGHT INTO SOLOMON MAHLANGU ROAD, AND PROCEED ALONG ANY OF ROUTES (1) OR (2) IN REVERSE TO THE STARTING POINT.

4.2. EZIMBUZINI TO UMLAZI (A, B, C & W)

FROM EZIMBUZINI TAXI RANK, RIGHT INTO PRINCE MCWAYIZENI ROAD, INTO SIBUSISO MADAKANE ROAD, LEFT INTO MANGOSUTHU HIGHWAY, RIGHT INTO SOLOMON MAHLANGU ROAD, LEFT INTO VENIYENI ROAD AND PROCEED ALONG ROUTES (1) OR (2) TO THE STARTING POINT.



GAZETTE

REGION: ALL

GAZETTE PRINT DATE : 22 MAY 2015

GAZETTE EXPIRY DATE: 12 JUNE 2015

6.1.1.5 ROUTES 6

CONDITIONS:

1. PASSENGERS MAY BE PICKED UP AND/OR SET DOWN ONLY AT DESIGNATED TAXI RANK OR TAXI STOP, WHICH SHALL EXCLUDE BUS STOPS.
2. ON THE INBOUND TRIP TO DURBAN, NO PASSENGERS MAY BE PICKED UP EN ROUTE FROM ENTERING (M4) CHIEF ALBERT LUTHULI FREEWAY UNTIL REACHING RUSSELL STREET TAXI RANK
3. ON THE RETURN TRIP TO UMLAZI, NO PASSENGERS MAY BE SET DOWN UNTIL REACHING MANGOSUTHU HIGHWAY.
4. ENTRY OR RANKING ON PRIVATE PROPERTY IS NOT PERMITTED WITHOUT WRITTEN PERMISSION OF THE LANDLORD, A COPY OF WHICH MUST BE SUPPLIED TO THE BOARD.
5. WITHOUT HAVING ENTERED INTO AN AGREEMENT WITH OTHER OPERATORS ON A COMMON ROUTE, AS CONTEMPLATED BY SECTION 88(2)(B) OF ACT 22 OF 2000, THE PICKING UP OR SETTING DOWN OF PASSENGERS ON SUCH ROUTE IS NOT PERMITTED. A COPY OF SUCH AGREEMENT MUST BE SUPPLIED TO THE BOARD.
6. AT RANKS, WHETHER ON – STREET OR OFF – STREET, ONLY THE TAXIS THAT CAN BE ACCOMMODATED IN THE DEMARCATED AREA MAY OCCUPY THE RANK, EXCESS VEHICLES MUST HOLD ELSEWHERE AT DESIGNATED HOLDING AREAS.
7. RANK PERMITS OR LETTERS OF AUTHORITY MUST BE PRODUCED IN RESPECT OF ALL RANKS IN MUNICIPAL AREAS, IN PARTICULAR MAJOR TOWNS AND CITIES AND IN PARTICULAR INTER-PROVINCIAL DESTINATIONS.
8. THE ALLOCATION OF ANY ROUTE OR PORTION OF A ROUTE IS SUBJECT TO THE CONDITION THAT IT HAS BEEN APPROVED AND ALLOCATED IN GOOD FAITH AND THAT SUCH ROUTE WILL BE INVALID SHOULD IT TRANSPIRE THAT THE ROUTE OR PORTION THEREOF WILL, OR HAS CAUSED CONFLICT DUE TO IT HAVING BEEN APPROVED BASED ON INCORRECT OR FALSE INFORMATION SUPPLIED TO THE BOARD OR AS A RESULT OF AN ERROR. IN SUCH INSTANCE THE OPERATING LICENCE MUST BE RETURNED TO THE BOARD FOR CORRECTION.
9. THE VEHICLE MUST BE COVERED BY MOTOR VEHICLE INSURANCE AS WELL AS PERSONAL LIABILITY INSURANCE



GAZETTE

REGION: ALL

GAZETTE PRINT DATE : 22 MAY 2015

GAZETTE EXPIRY DATE: 12 JUNE 2015

<p>1) APP0040185 2) CE BUTHELEZI ID NO. 6808265530089 3) P.O. BOX 1851 NONGOMA KWAZULU-NATAL KWA-ZULU NATAL 3950 4) APPLICANT TYPE : BACKLOG CAPTURE 5) IS STILL TO BE ACQUIRED</p>	<p>GAZETTE NUMBER: LGKZNG05-2015-MAY</p>
<p>6.1.1.1</p>	<p>ROUTE 1 NONGOMA TAXI ASSOCIATION FROM NONGOMA TO DURBAN</p> <p>FROM AN APPROVED NONGOMA TAXI RANK, TURN RIGHT TO NONGOMA MAIN ROAD INTO R66, PROCEED ALONG R66 AND PASS ULUNDI AND MELMOTH (NO DROP OR PICK UP WILL BE MADE). PROCEED INTO R34 AND PASS NDUNDULU AND TURN RIGHT INTO R66 AND PASS ESHOWE. FROM ESHOWE TOWN TURN LEFT TO TOTAL GARAGE (WHICH IS REFRESHMENT AREA. NO DROP OR PICKS UP WILL BE MADE). PROCEED ALONG R66 AND PASS GINGINDLOVU (NO DROP OR PICK UP WILL BE MADE), AND PROCEED TO DOKODWENI N2 ON-RAMP TURN RIGHT AND JOIN N2 TOLL ROAD, PASS THROUGH UMVOTI PLAZA AND PASS BALLITO AND TURN INTO RIGHT INTO M4 (DROP MAY BE MADE, NO PICK UPS), AND PROCEED ALONG M4 TO DURBAN INTO ORDINANCE ROAD, TURN LEFT INTO SOLDIERS WAY (DROP OFF AT THE KINGS GATE), TURN RIGHT INTO LEOPOLD ROAD REACHING WARWICK AVENUE, TURN RIGHT AND (DROP CAN BE MADE AT MARKET, NO PICK-UPS, NO PICK-UPS. PROCEED TO ALBERT ROAD AND TURN RIGHT TO UMNGENI ROAD, AND EXIT LEFT TO OSBORNE STREET AT THE APPROVED TAXI RANK. OFF LOAD, LOAD AND RETURN ALONG THE FORWARD ROUTE IN REVERSE.</p> <p>1.1 ALTERNATIVE ROUTE NO.1 FROM APPROVED TAXI RANK IN NONGOMA FOLLOW ROUTE AS PER NO.1 ABOVE UP TO BALLITO, PROCEED ALONG N2 TOLL ROAD THROUGH UMVOTI PLAZA AND EXIT TO R102 AT THE GATEWAY MALL TO UMNGENI ROAD, TURN LEFT AND DROP OFF AT THE DURBAN STATION, PROCEED TO LEOPOLD ROAD AND DROP OFF AT KING'S GATE AND PROCEED ALONG AS DETAILED ABOVE.</p> <p>1.2 ALTERNATIVE ROUTE NO.2 FROM APPROVED TAXI RANK IN NONGOMA, PROCEED TO N2 TOLL ROAD, EXITING LEFT INTO N3. PROCEED ALONG N3, EXIT TO M13. DROP-OFF AT ENGEN GARAGE, CROSS OVER TO WARWICK AVENUE, INTO ALICE ROAD (DROP WILL BE MADE AT GREY STREET), PROCEED TO AN APPROVED RANK AT OSBORNE STREET AND RETURN ALONG ROUTE NUMBER 1 ABOVE.</p>
<p>6.1.1.2</p>	<p>ROUTE 2. FROM NONGOMA TO NEWCASTLE</p> <p>FROM NONGOMA TAXI RANK, TURN LEFT INTO R618, PROCEED ALONG R618 TO NGOME (DROP ONLY), AND TURN LEFT INTO R69, AND CROSS OVER RO R33 ALONG VRYHEID. PROCEED ALONG R33 AND BLOOD RIVIER T-JUNCTION TURN RIGHT INTO R34 PROCEED ALONG R34 TO UTRECHT (DROP CAN BE MADE ONLY). PROCEED ALONG R34 AND PASS OSIZWENI AND MADADENI (NO DROP ONLY) AND PROCEED TO NEWCASTLE, INTO NEWCASTLE TAXI RANK. OFF OLAD, LOAD AND RETURN ALONG THE FORWARD ROUTE IN REVERSE.</p>



GAZETTE

REGION: ALL

GAZETTE PRINT DATE : 22 MAY 2015

GAZETTE EXPIRY DATE: 12 JUNE 2015

6.1.1.3	<p>ROUTE 3. FROM NONGOMA TO VRYHEID</p> <p>FROM NONGOMA TAXI RANK, TURN LEFT INTO R618, PROCEED ALONG R618 TO NGOME (DROP CAN BE MADE ONLY), PROCEED ALONG R618 AND TURN LEFT INTO R69, PROCEED ALONG TO VRYHEID TAXI RANK. OFFLOAD, LOAD AND RETURN ALONG FORWARD ROUTE IN REVERSE.</p>
6.1.1.4	<p>ROUTE 4 FROM NONGOMA TO PONGOLA</p> <p>FROM NONGOMA TAXI RANK, TURN RIGHT INTO R66, PROCEED ALONG R66 AND PASS MAHLANGASI (DROP CAN BE MADE), AND PROCEED TO MAGUDU ALONG R66, AT THE T JUNCTION TURN LEFT ALONG N2 ROAD, ENTERING TOWN, AND TURN RIGHT TO THE APPROVED TAXI RANK IN PONGOLA. OFF-LOAD, LOAD AND RETURN ALONG FORWARD ROUTE IN REVERSE.</p>
6.1.1.5	<p>ROUTE 5. FROM NONGOMA TO MKHUZE</p> <p>FROM NONGOMA TAXI RANK, TURN LEFT TO MAIN ROAD AND PROCEED TO THE JUNCTION AND TAKE RIGHT ALONG R618 AT SIPHAMBANWENI, TURN LEFT ALONG P234, AND PASS EKUTHOKOZENI (PICK-UPS IS MADE SUBJECT TO CONDITION 5 BELOW), PROCEED ALONG P234 (BHANGANOMONA PICK-UPS IS MADE SUBJECT TO CONDITION 5 BELOW) TO N2 AND CROSS OVER TO N2 TO MKHUZE MAIN ROAD AND TURN LEFT TO APPROVED TAXI RANK AT MKHUZE. OFFLOAD AND LOAD RETURN ALONG THE FORWARD ROUTE IN REVERSE.</p>
6.1.1.6	<p>ROUTE 6. FROM NONGOMA TO EMPANGENI</p> <p>FROM NONGOMA TAXI RANK TURN LEFT TO THE MAIN ROAD AT THE JUNCTION TURN RIGHT ALONG R618, AND PASS ALONG BUXEDEN AND HLABISA (NO PICK AND DROP MADE), PROCEED TO MATUBATUBA, AT THE N2 JUNCTION, TURN RIGHT INTO N2 AND PROCEED TO RICHARDS BAY (DROP IS MADE, NO PICK UPS). PROCEED ALONG R34 TO EMPANGENI AND DROP OFF ONLY PASSENGERS AT 'B' RANK AND PROCEED TO 'A' RANK. OFF-LOAD, LOAD AND RETURN ALONG THE FORWARD ROUTE IN REVERSE.</p> <p>6.1.ALTERNATIVE ROUTE</p> <p>FROM NONGOMA TAXI RANK, TURN RIGHT ALONG R66 AND PASS ULUNDI (NO PICK OR DROP) AND PROCEED TO MELMOTH ALONG R66 AND DROP WILL BE MADE ONLY. PROCEED ALONG R34 TO NDUNDULU (DROP ONLY), AND PROCEED ALONG R34 TO EMPANGENI. OFFLOAD AND LOAD AT EMPANGENI 'A' RANK AND RETURN ALONG THE FORWARD ROUTE IN REVERSE.</p>

**GAZETTE**

REGION: ALL

GAZETTE PRINT DATE : 22 MAY 2015

GAZETTE EXPIRY DATE: 12 JUNE 2015

6.1.1.7	N /A
6.1.1.8	N /A
6.1.1.9	N /A
6.1.1.10	N /A



GAZETTE

REGION: ALL

GAZETTE PRINT DATE : 22 MAY 2015

GAZETTE EXPIRY DATE: 12 JUNE 2015

1) APP0040161	GAZETTE NUMBER: LGKZNG05-2015-MAY
2) SM MAKHANYA ID NO. 6103145508087	
3) P O BOX 2502 PORT SHEPSTONE KWAZULU-NATAL KWA-ZULU NATAL 4240	
4) APPLICANT TYPE : BACKLOG CAPTURE	
5) IS STILL TO BE ACQUIRED	
6.1.1.1	<p>ROUTE KZNT1. ASSISI TAXI RANK TO PORT SHEPSTONE TAXI RANK:</p> <p>FROM ASSISI TAXI RANK, TURN LEFT ONTO ST FAITHS ROAD PROCEED ALONG ST FAITHS ROAD TOWARDS PORT SHEPSTONE, TURN RIGHT ONTO BOSTON DRIFT ROAD CROSS UMZIMKHULU RIVER, TURN LEFT TO KOIN UMZIMKHULU SUGAR MILL ROAD TOWARDS PORT SHEPSTONE TAXI AN BACK.</p> <p>STOPPING POINTS:</p> <p>FROM ASSISI TAXI RANK MGOLOMI TURN LEFT ONTO ST FAITHS ROAD, PICKING UP AND DROPPING OF PASSENGERS IN THE FOLLOWING AREAS: ASSISI, MANGQUZUKA SCHOOL, KWAMAVUNGUZA, CHIEF ROAD, MPAKAMENI, KWA MCHUNU, VUSHABA, GREENSIDE ESILENGENI, MPONGWANE ZULU, STINI, SHESHISA, MAKHOWENI, TURN LEFT MASIDAWANE, LOUISIANA, THANELA, EBRIDGINI, ESIBHANANENI, EZIMBALINI, PORT SHEPSTONE, AN BACK.</p> <p>ALTERNATIVE: ASSISI TAXI RANK TO PORT SHEPSTONE VIA MARBURG</p> <p>FROM ASSISI TAXI RANK, TURN LEFT ONTO ST FAITHS ROAD PROCEED ALONG WITH ST FAITHS ROAD TOWARDS PORT SHEPSTONE, TUN RIGHT ONTO BOSTON DRIFT ACROSS UMZIMKHULU RIVER TURN RIGHT TO JOIN UMZIMKHULU SUGAR MILL ROAD TOWARDS MARBURG, TURN LEFT ONTO N2 MAIN HARING ROAD, PROCEED TOWARDS PORT SHEPSTONE, TURN LEFT PASS BYTE GARAGE, TAJ HOTEL, TURN LEFT ONTO PORT SHEPSTONE TAXI RANK AND BACK.</p> <p>STOPPING POINTS:</p> <p>FROM ASSISI TAXI RANK MGOLOMI TURN LEFT ONTO ST FAITHS ROAD, PICKING UP AND DROPPING OF PASSENGERS IN THE FOLLOWING AREAS: ASSISI, MANGQUZUKA SCHOOL, KWAMAVUNGUZA, CHIEF ROAD, MPAKAMENI, KWA MCHUNU, VUSHABA, GREENSIDE ESILENGENI, MPONGWANE ZULU, STINI, SHESHISA, MAKHOWENI, TURN LEFT MASIDAWANE, LOUISIANA, THANELA, EBRIDGINI, EMSHININI, EMTHINI, PROTEA PARK, MARBURG (TAXI RANK), BYTE GARAGE, MBANGO VALLEY, TAJ HOTEL, PORT SHEPSTONE TAXI RANK AND BACK.</p>



GAZETTE

REGION: ALL

GAZETTE PRINT DATE : 22 MAY 2015

GAZETTE EXPIRY DATE: 12 JUNE 2015

1) APP0040147	GAZETTE NUMBER: LGKZNG05-2015-MAY
2) BZ MSOMI ID NO. 6211225511085	
3) 55 CLEGDAL GARDENS NEWLANDS WEST DURBAN KWA-ZULU NATAL 4037	
4) APPLICANT TYPE : BACKLOG CAPTURE	
5) IS STILL TO BE ACQUIRED	
6.1.1.1	<p>ROUTE 1 NEWLANDS WEST TO DURBAN</p> <p>FROM NEWLANDS WEST/WESTRIDGE(NEWLANDS WEST)TO DURBAN TO ALL THE ROUTES WITHIN THE NEWLANDS WEST AREA INTO NEWLANDS WEST DRIVE RGHT INTO INANDA ROAD (M21)AND ALONG ANY OF THE FOLLOWING ROUTES:</p> <p>I.RIGHT INTO THE N2 LEFT INTO UMGENI ROAD,RIGHT INTO ALPINE ROAD INTO BRICKFIELD ROAD LEFT INTO RAMSAY AVENUE,INTO BEREA ROAD NORTH INTO OLD DUTCH ROAD INTO ALICE STREET AND PROCEED TO RANK NO.69 ON ALICE STREET OR ALONG ALICE STREET RIGHT INTO SOLDIERS WAY,RIGHT INTO PINE STREET,RIGHT INTO FIELD STREET AND PROCEED TO THE TAXI STOP ON FIELD STREET.</p> <p>(RESTRICTED FROM PICKING UP ON FORWARD LEG BETWEEN ALPINE ROAD AND BRICKFIELD ROAD)</p> <p>(RE RESTRICTED FROM SETTING DOWN ON RETURN LEG BETWEEN ALPINE AND BRICKFIELD ROAD)</p> <p>II.RIGHT INTO THE N2 LEFT INTO UMGENI ROAD (M19)OR ALONG INANDA ROAD,INTO SEA COW ROAD,RIGHT INTO NORTH COAST ROAD,INTO UMGENI ROAD,SOLDIERS WAY,RIGHT INTO PINE STREET,RIGHT INTO FIELD STREET,AND PROCEED TO THE TAXI STOP ON FIELD STREET OR PROCEED ALONG FIELD STREET, LEFT INTO QUEEN STREET,RIGHT INTO RUSSEL STREET,RIGHT INTO ALICE STREET AND PROCEED TO RANK NO.69 ON ALICE STREET.</p> <p>(RESTRICTED FROM PICKING UP ON FORWARD LEG ALONG UMGENI ROAD)</p> <p>(RE RESTRICTED FROM SETTING DOWN ON RETURN LEG ALONG UMGENI ROAD)</p>
6.1.1.2	<p>RETURN JOURNEY: DURBAN TO NEWLANDS:</p> <p>III.FROM RANK NO.69 ALICE STREET,RIGHT INTO SOLDIERS WAY,RIGHT INTO LEOPOLD STREET,INTO CANONGATE ROAD,INTO THE N3,INTO THE N2,LEFT INTO THE M19 OFF RAMP.LEFT INTO INANDA ROAD,LEFT INTO NEWLANDS WEST DRIVE OR BRIARDALE DRIVE AND CONTINUE ALONG ANY OF THE NEWLANDS WEST ROUTE TO NEWLANDS/WESTRIDGE.</p> <p>ALTERNATIVE</p> <p>IV.FROM THE TAXI STOP ON FIELD SREET.ALONG FIELD STREET,LEFT INTO LEOPOND STREET,INTO CANONGATE ROAD, INTO THE N3INTO THE N2LEFT INTO THE M19 OFF RAMP LEFT INTO INANDA ROAD,LEFT INTO NEWLANDS WEST DRIVE OR BRIARDALE DRIVE AND CONTINUE ALONG ANY OF THE NEWLANDS WEST ROUTES TO NEWLANDS/WESTRIDGE.</p> <p>1.4. ALTERNATIVELY</p> <p>FROM THE TAXI STOP ON FIELD STREET, ALONG FIELD STREET LEFT INTO LEOPOLD STREET, INTO CANONGATE ROAD, INTO N3, INTO N2, LEFT INTO THE M19 OFF – RAMP, LEFT INTO INANDA ROAD, LEFT INTO NEWLANDS WEST DRIVE.</p> <p>OR</p> <p>1.4.1. BRIARDALE DRIVE AND CONTINUE ALONG ANY OF THE NEWLANDS WEST ROUTES TO NEWLANDS WEST /WESTRIDGE.</p> <p>ALTERNATIVELY</p> <p>1.5.FROM THE TAXI STOP ON FIELD STREET, ALONG FIELD STREET INTO ALBERT STREET, INTO UMGENI ROAD INTO NORTH COAST ROAD [INTO UMGENI ROAD (M19), RIGHT INTO THE N2 OFF – RAMP</p> <p>OR</p> <p>1.5.1.INTO NORTH COAST ROAD, RIGHT INTO SEA COW LAKE ROAD, INTO INANDA ROAD AND PROCEED AS IN (1.3).</p>

CONTINUES ON PAGE 1153 - PART 10



KwAZULU-NATAL PROVINCE
KwAZULU-NATAL PROVINSIE
ISIFUNDAZWE sAKwAZULU-NATALI

Provincial Gazette • Provinsiale Koerant • Igazethi Yesifundazwe

GAZETTE EXTRAORDINARY—BUITENGEWONE KOERANT—IGAZETHI EYISIPESHELI

(Registered at the post office as a newspaper) • (As 'n nuusblad by die poskantoor geregistreer)
(Irejistiwee njengephephandaba eposihhovisi)

PIETERMARITZBURG


Vol. 9

13 AUGUST 2015
13 AUGUSTUS 2015
13 KUNCWABA 2015

No. 1465

PART 10 OF 16

We all have the power to prevent AIDS



**AIDS
HELPLINE**

0800 012 322

DEPARTMENT OF HEALTH

Prevention is the cure

N.B. The Government Printing Works will not be held responsible for the quality of "Hard Copies" or "Electronic Files" submitted for publication purposes

ISSN 1994-4558



9 771994 455008

01465



**GAZETTE**

REGION: ALL

GAZETTE PRINT DATE : 22 MAY 2015

GAZETTE EXPIRY DATE: 12 JUNE 2015

6.1.1.3	<p>ROUTE 2</p> <p>1.FROM NEWLANDS WEST (CASTLEHILL AREA)/MILARINA DRIVE,VIA NEWLANDS WEST PARK REHABILITATION CENTRE(KHULULA HOUSING PROJECT),INTO BRIARDALE DRIVE,ALONG BRIARDALE DRIVE,RIGHT INTO INANDA ROAD,RIGHT INTO THE N2,INTO N3,INTO BEREA ROAD NORTH,INTO OLD DUTCH ROAD,INTO ALICE STREET AND PROCEED TO RANK NO.69 ON ALICE STREET.</p>
6.1.1.4	<p>ROUTE 3.</p> <p>FROM NEWLANDS WEST "B5",INTO CASTLEHILL DRIVE,LEFT INTO HILLDALE DRIVE,RIGHT INTO BRIARDALE DRIVE,RIGHT INTO INANDA ROAD,RIGHT INTO THE N2,ALONG INTO THE N3,ALONG THE N3 INTO BEREA NORTH,INTO OLD DUTCH ROAD,INTO ALICE STREET,AND PROCEED TO RANK NO.69 ON ALICE STREET.</p>



GAZETTE

REGION: ALL

GAZETTE PRINT DATE : 22 MAY 2015

GAZETTE EXPIRY DATE: 12 JUNE 2015

1)	APP0040134	GAZETTE NUMBER: LGKZNG05-2015-MAY
2)	MC GUMEDE 0723190215 ID NO. 6003295782088	
3)	PO BOX 122 UMZINTO KWAZULU-NATAL KWA-ZULU NATAL 4200	
4)	APPLICANT TYPE : BACKLOG CAPTURE	
5)	IS STILL TO BE ACQUIRED	
6.1.1.1	<p>APPROVED ROUTES NDWEDWE QADI TAXI ASSOCIATION</p> <p>INWARDS:</p> <p>1. FROM EMKHABELA RANK TO DURBAN:</p> <p>EMKHABELA RANK TURN RIGHT INTO NEW ROAD(A3825), PROCEED TO ESKEBHENI AREA INTO OLD ROAD (P259), TURN RIGHT EMATABETULU ROAD (D1610) FROM EMATABETULU ROAD (D1610), TURN RIGHT INTO OLD ROAD (P259), TURN RIGHT INTO (P100), TURN RIGHT INTO INANDA ROAD (M25), INTO KWAMASHU HIGHWAY (R102), INTO NORTH COAST ROAD (R102), INTO UMGENI ROAD (R102), INTO SOLDIERS WAY AND RIGHT INTO SOLDIERS WAY TAXI RANK.</p> <p>2.FROM SOLDIERS WAY TAXI RANK ,TURN RIGHT INTO FIELD STREET INTO ALBERT STREET (R102),INTO UMGENI ROAD (R102),INTO NORTH COAST ROAD (R102),INTO KWAMASHU HIGHWAY,INTO INANDA ROAD (M25),TURN LEFT INTO (P100),TURN LEFT INTO OLD ROAD (P259),TURN LEFT INTO NEW ROAD (A3825) BACK INTO OLD ROAD (P259),TURN RIGHT INTO EMATABETULU ROAD (D1610),BACK TO EMKHABELA RANK.</p> <p>ALTERNATIVELY;</p> <p>3.FROM SOLDIERS WAY RANK TURN RIGHT INTO FIELD STREET,TURN LEFT INTO LEOPOLD STREET INTO CANONGATE ROAD,INTO N3 FREEWAY,TURN RIGHT INTO N2 FREEWAY,TURN LEFT INTO KWAMASHU HIGHWAY,INTO INANDA ROAD(M25),TURN LEFT INTO (P100),TURN LEFT INTO OLD ROAD (P259),TURN RIGHT INTO NEW ROAD (A3825),BACK INTO OLD ROAD(P259) TURN RIGHT INTO EMATABETHULU ROAD (D1610) TO EMKHABELA RANK.</p>	

**GAZETTE**

REGION: ALL

GAZETTE PRINT DATE : 22 MAY 2015

GAZETTE EXPIRY DATE: 12 JUNE 2015

6.1.1.2

CONDITIONS:

1.PASSENGERS MAY BE PICKED UP AND/OR SET DOWN ONLY AT DESIGNATED TAXI RANK OR TAXI STOP, WHICH SHALL EXCLUDE BUS STOPS.

2.ON THE IN BOUND TRIP TO DURBAN, NO PASSENGERS MAY BE PICKED UP EN ROUTE FROM ENTERING P100, UNTIL REACHING THE SOLDIERS WAY TAXI RANK.

3.ON THE RETURN TRIP TO EMTABELA, NO PASSENGERS MAY BE SET DOWN UNTIL REACING P259.

4.ENTRY OR RANKING ON PRIVATE PROPERTY IS NOT PERMITTED WITHOUT WRITTEN PERMISSION OF THE LANDLORD, A COPY OF WHICH MUST BE SUPPLIED TO THE BOARD.

5.WITHOUT HAVING ENTERED INTO AN AGREEMENT WITH OTHER OPERATORS ON A COMMON ROUTE, AS CONTEMPLATED BY SECTION 88(2)(B) OF ACT 22 OF 2000, THE PICKING UP OR SETTING DOWN OF PASSENGERS ON SUCH ROUTE IS NOT PERMITTED. A COPY OF SUCH AGREEMENT MUST BE SUPPLIED TO THE BOARD.

6.AT RANKS, WHETHER ON – STREET OR OFF – STREET, ONLY THE TAXIS THAT CAN BE ACCOMODATED IN THE DEMARCATED AREA MAY OCCUPY THE RANK, EXCESS VEHICLES MUST HOLD ELSEWHERE AT DESIGNATED HOLDING AREAS.

7.RANK PERMITS OR LETTERS OF AUTHORITY MUST BE PRODUCED IN RESPECT OF ALL RANKS IN MUNICIPAL AREAS, IN PARTICULAR MAJOR TOWNS AND CITIES AND IN PARTICULAR INTER-PROVINCIAL DESTINATIONS.

8.THE ALLOCATION OF ANY ROUTE OR PORTION OF A ROUTE IS SUBJECT TO THE CONDITION THAT IT HAS BEEN APPROVED AND ALLOCATED IN GOOD FAITH AND THAT SUCH ROUTE WILL BE INVALID SHOULD IT TRANSPIRE THAT THE ROUTE OR PORTION THEREOF WILL, OR HAS CAUSED CONFLICT DUE TO IT HAVING BEEN APPROVED BASED ON INCORRECT OR FALSE INFORMATION SUPPLIED TO THE BOARD OR AS A RESULT OF AN ERROR. IN SUCH INSTANCE THE OPERATING LICENCE MUST BE RETURNED TO THE BOARD FOR CORRECTION.

9.THE VEHICLE MUST BE COVERED BY MOTOR VEHICLE INSURANCE AS WELL AS PERSONAL LIABILITY INSURANCE



GAZETTE

REGION: ALL

GAZETTE PRINT DATE : 22 MAY 2015

GAZETTE EXPIRY DATE: 12 JUNE 2015

1)	APP0040107	GAZETTE NUMBER: LGKZNG05-2015-MAY
2)	G MBONAMBI ID NO. 3811215249084	
3)	85 PEMBERTON ROAD MONTCLAIR KWA ZULU NATAL 4031	
4)	APPLICANT TYPE : RENEWAL AND COV AND INCREASE IN CARRYING CAPACITY	
5)	IS STILL TO BE ACQUIRED	
6.1.1.1	<p>APPROVED ROUTES KWAMNYANDU TAXI OWNERS ASSOCIATION</p> <p>ROUTE 1: 1. FROM Z RANK, JOIN SPINAL ROAD, TURN RIGHT INTO SIMELNANE ROAD, TURN RIGHT INTO DINIZULU GROVE, TURN RIGHT INTO BHUBESI PLACE AA, TURN RIGHT INTO NGWENYA GROVE, TURN RIGHT INTO BOYI SIMELANE AVENUE, LEFT INTO MUGABE ROAD, LEFT INTO SOUTH SPINAL ROAD AND PROCEED AS PER ROUTE 5.</p>	
6.1.1.2	<p>ROUTE 2 2. FROM Z RANK, JOIN SOUTH SPINAL ROAD, TURN RIGHT INTO CHICAGO CRESCENT AA AND RETURN RIGHT INTO SOUTH SPINAL ROAD TO CC SECTION, SOUTH SPINAL ROAD, TURN INTO BHAMBATHA STREET, TURN INTO SHAKA CIRCLE (BB). TURN RIGHT INTO BHAMBATHA STREET, TURN LEFT INTO JEQE LN, TURN RIGHT INTO MAFUKUZELA STREET, TURN LEFT INTO MSQHOBZA CRESCENT, TURN LEFT INTO MNYANDU ROAD, TURN RIGHT INTO NANDI ROAD, LEFT INTO MAFUKUZELA STREET, RIGHT INTO JEQE LN, LEFT INTO SOUTH SPINAL ROAD AND PROCEED AND PROCEED AS PER ROUTE 5.</p>	
6.1.1.3	<p>ROUTE 3 3. FROM Z RANK JOIN ROAD 2403 TO PHASE 4.5.6.7.8, LEFT INTO ROAD 2456 INTO ROAD 2474 AND RETURN ALONG ROAD 2456, RIGHT INTO ROAD 2403, RIGHT INTO 107159, RIGHT INTO SOUTH SPINAL ROAD, TURN INTO (MR60), UMBUMBULU ROAD TO Y SECTION PHILANI AREA AND RETURN, TURN LEFT INTO MR60, RIGHT INTO ROAD 2103 U SECTION, TURN LEFT INTO ROAD2108, RIGHT INTO MAYIBUYE DRIVE, TURN LEFT INTO GUM TREE CRESCENT, JOIN MAYIBUYE DRIVE AND PROCEED AS PER ROUTE 5.</p>	
6.1.1.4	<p>ROUTE 4 4. FROM Z RANK JOIN MKHIWANE STREET, LEFT INTO MAYIBUYE DRIVE, TURN RIGHT INTO ROAD 1603, TURN RIGHT INTO UMDLEBE ROAD, RIGHT INTO BANANA ROAD, LEFT JOIN UMDLEBE ROAD, RIGHT INTO ROAD 1603 INTO ROAD 1703, 1702, UNIT 17, TURN RIGHT, JOIN MANGOSUTHU HIGHWAY AND PROCEED AS PER ROUTE 5.</p>	



GAZETTE

REGION: ALL

GAZETTE PRINT DATE : 22 MAY 2015

GAZETTE EXPIRY DATE: 12 JUNE 2015

6.1.1.5 ROUTE 5

5.1. FROM Z RANK, JOIN SOUTH SPINAL ROAD, LEFT INTO ROAD 2631 INTO KING SENZANGAKHONA CLOSE AND RETURN RIGHT INTO SOUTH SPINAL ROAD, TURN RIGHT INTO ROAD 2403, INTO MAYIBUYE STREET, TURN LEFT INTO PHAMBILI ROAD, P SECTION, TURN RIGHT INTO MAYIBUYE DRIVE, TURN LEFT INTO ROAD 421 AND JOIN MANGOSUTHU HIGHWAY, V ROBOT, PASS EZIMBUZINI, PASS MSHIYENI HOSPITAL, PASS REUNION, JOIN M30, JOIN M4 FREEWAY TO DURBAN INTO WEST STREET TO POINT ROAD, TURN LEFT INTO FIELD STREET, TURN LEFT INTO PINE STREET, ALONG KINGSGATE TO MARKET, TO RANK 101/50 AND RETURN ALONG THE SAME ROUTE IN REVERSE.

5.2. FROM Z RANK JOIN MKHIWANE STREET, LEFT INTO MAYIBUYE DRIVE, TURN RIGHT INTO ROAD 1603, INTO EPHRAIM MDALA INTO MAPHUMULO ROAD, RIGHT INTO MANGOSUTHU HIGHWAY TO SOUTH COAST ROAD PASS WEMA, MOBENI, CLAIRWOOD, LEFT INTO EDWIN SWALES VC DRIVE RIGHT INTO SARNIA ROAD, INTO UMBILO ROAD, RIGHT INTO BEREA ROAD, LEFT INTO WARWICK AVENUE, RIGHT INTO ALICE STREET, RIGHT INTO MARKET ROAD AND PROCEED TO MARKET RANK 101/50, AND RETURN.

5.3. FROM MANGOSUTHU HIGHWAY, RIGHT INTO ROAD NO. 12 AND PROCEED TURNING LEFT INTO EZIMBUZINI TAXI RANK OR PROCEED JOINING OLD SOUTH COAST ROAD, RIGHT INTO SOUTH COAST ROAD, PROCEED TO JOIN M4 INKOSI ALBERT LUTHULI FREEWAY AND PROCEED TO RANK 101/50.

5.4. FROM MANGOSUTHU HIGHWAY TURN LEFT INTO OFF RAMP TO MSHIYENI HOSPITAL AND TURNING LEFT INTO AN ON RAMP TO MANGOSUTHU HIGHWAY INTO SOUTH COAST ROAD AND PROCEED TO THE M4 (INKOSI ALBERT LUTHULI FREEWAY). LEFT INTO MOORE ROAD OFF RAMP INTO WARWICK AVENUE, RIGHT INTO ALICE STREET, RIGHT INTO MARKET ROAD AND PROCEED TO RANK 101/50 ON MARKET ROAD.

OR

5.5. FROM M4 RIGHT INTO WEST STREET INTO POINT ROAD, RIGHT INTO BAY TERRACE, RIGHT INTO STANGER STREET, LEFT INTO ORDNANCE ROAD, INTO LEOPARD STREET, INTO WARWICK AVENUE, RIGHT INTO ALICE STREET, RIGHT INTO MARKET ROAD AND PROCEED TO RANK 101/50 ON MARKET ROAD AND RETURN SUBSTANTIALLY ALONG THE SAME ROUTE IN REVERSE.

5.6. FROM M4 LEFT INTO MOORE ROAD OFF RAMP INTO WARWICK AVENUE, RIGHT INTO ALICE STREET, RIGHT INTO GREY STREET, RIGHT INTO QUEEN STREET AND PROCEED TO RANK ON QUEEN OUTSIDE THE CATHEDRAL, RANK 101 AND RETURN SUBSTANTIALLY ALONG THE SAME ROUTE IN REVERSE.

**GAZETTE**

REGION: ALL

GAZETTE PRINT DATE : 22 MAY 2015

GAZETTE EXPIRY DATE: 12 JUNE 2015

- | | |
|---|-----------------------------------|
| 1) APP0040258 | GAZETTE NUMBER: LGKZNG06-2015-MAY |
| 2) ZJ ZULU ID NO. 5703175468085 | |
| 3) PO BOX 178
MAHALABATHINI
3865 | |
| 4) APPLICANT TYPE : NEW OPERATING LICENCE | |
| 5) IS STILL TO BE ACQUIRED | |

6.1.1.1	FROM ULUNDI PALAZA AT THE MAGISTERIAL DISTRICT OF MAHALABATHINI TO POINTS WITHIN RADIUS OF 50(FIFTY) KILOMETERES THEREFROM AND RETURN .
---------	---



GAZETTE

REGION: ALL

GAZETTE PRINT DATE : 22 MAY 2015

GAZETTE EXPIRY DATE: 12 JUNE 2015

1) APP0040263	GAZETTE NUMBER: LGKZNG06-2015-MAY
2) OT MABASO ID NO. 6105220690086	
3) P.O.BOX1653D EZAKHENI KWAZULU-NATAL 3381	
4) APPLICANT TYPE : NEW OPERATING LICENCE	
5) IS STILL TO BE ACQUIRED	
6.1.1.1	<p>35. EZAKHENI TO LADYSMITH/LYELL STREET TAXI RANK ROUTE ONEA'INBOUND: FROM EZAKHENI TAXI RANK AT SHAKA STREET, ALONG SHAKA STREET TURN INTO P325 LOAD AND OFFLOAD, ALONG P325 TURN LEFT INTO HELPMEKAAR ROAD LOAD AND OFFLOAD INTO DANSKRAAL LOAD AND OFFLOAD, ALONG HELPMEKAAR ROAD TURN LEFT INTO NEWCASTLE ROAD, TURN LEFT INTO THOMPSON ROAD INTO ILLING ROAD LOAD AND OFFLOAD ALONG ILLING ROAD TURN RIGHT INTO ALFRED STREET TURN LEFT INTO CRAWSHAW ROAD INTO LYEEL STREET, TURN RIGHT INTO LYELL STREET TAXI RANK. OR PROCEED ALONG ALFRED STREET, TURN LEFT INTO MURCHISON STREET OFFLOAD ALONG MURCHISON TURN LEFT INTO KING STREET TURN LEFT INTO LYELL STREET AND TURN RIGHT INTO LYELL STREET TAXI RANK. 'BOUTBOUND' FROM LYELL STREET TAXI RANK TURN LEFT INTO QUEEN STREET, TURN RIGHT INTO LYELL STREET ALONG LYEEL STREET INTO CRASHAW ROAD ALONG CRAWSHAW ROAD INTO NEWCASTLE ROAD ALONG NEWCASTLE ROAD TURN RIGHT INTO HELPMEKAAR ROAD ALONG HELPMEKAAR ROAD TURN RIGHT INTO P323 ROAD ALONG P325 ROAD TURN RIGHT INTO SHAKA STREET IN EZAKHENI TAXI RANK. ROUTE TWO'A INBOUND : FROM EZAKHENI D SECTION BUS TERMINUS STIMELA ROAD ALONG STIMELA ROAD TURN LEFT INTO P333 TURN LEFT INTO EZAKHENI INDUSTRIAL AREA (PIETERS)'BOUTBOUND: USE THE SAME ROUTE AS PER FORWARD ROUTE.</p>



GAZETTE

REGION: ALL

GAZETTE PRINT DATE : 22 MAY 2015

GAZETTE EXPIRY DATE: 12 JUNE 2015

1) APP0040265 2) GUMEDE V ID NO. 4509225427083 3) PO BOX115 MUDEN 3251 4) APPLICANT TYPE : NEW OPERATING LICENCE 5) 1 x 13 (SEATED) 0 (STANDING)		GAZETTE NUMBER: LGKZNG06-2015-MAY
6.1.1.1	ROUTE 1. MUDEN TO DURBAN FROM MUDEN R74 TAXI RANK TO DURBAN PASS GREYTOWN, DURBAN STREET AND TURN RIGHT TO R33 PASS NEW HANOVER AND PEITERMARITZBURG, TURN LEFT TO N3 GO STRAIGHT TO ALICE STREET TURN TO ALBERT STREET, TURN UMNGENI ROAD AND TURN INTO OSBORNE STREET RANK. DIRECT AND RETURN.	
6.1.1.2	ROUTE 2. MUDEN TO PIETERMARITZBURG FROM MUDEN R74 TAXI RANK TO PIETERMARITZBURG, DURBAN STREET IN GREYTOWN, TURN RIGHT TO R33 PASS NEW HANOVER AND PROCEED TO CHURCH STREET TO MARKET SQUARE TAXI RANK. DIRECT AND RETURN.	
6.1.1.3	MUDEN TO JOHANNESBURG FROM MUDEN R74 TAXI RANK TO JOHANNESBURG, PASS WEENEN AND COLENSO TURNING RIGHT INTO R33 AND PASS LADYSMITH INTO N3, PASS VOSLOORUS TAXI RANK AND BACK TO N3 THEN M2, TURN INTO RISSIK STREET, TURN RIGHT INTO DEVILLIERS STREET AND TURN LEFT INTO WANDERERS STREET, PARK CITY TAXI RANK. DIRECT AND RETURN.	

**GAZETTE**

REGION: ALL

GAZETTE PRINT DATE : 22 MAY 2015

GAZETTE EXPIRY DATE: 12 JUNE 2015

6.1.1.4 CONDITIONS/RESTRICTIONS

1. PASSENGERS MAY BE PICKED UP AND/OR SET DOWN ONLY AT DESIGNATED TAXI RANK OR TAXI STOP, WHICH SHALL EXCLUDE BUS STOPS.
2. ENTRY OR RANKING ON PRIVATE PROPERTY IS NOT PERMITTED WITHOUT PERMISSION OF THE LANDLORD, A COPY OF WHICH MUST BE SUPPLIED TO THE BOARD BEFORE ISSUE OPERATING LICENSE.
3. WITHOUT HAVING ENTERED INTO AN AGREEMENT WITH OTHER OPERATORS ON A COMMON ROUTE, AS CONTEMPLATED BY SECTION 88 (2) (B) OF ACT 22 OF 2000, THE PICKING UP OR SETTING DOWN OF PASSENGERS ON SUCH ROUTE IS NOT PERMITTED. A COPY OF SUCH AGREEMENT MUST BE SUPPLIED TO THE BOARD.
4. AT RANKS, WHETHER ON -STREET OR OFF-STREET, ONLY THE TAXIS THAT CAN BE ACCOMMODATED IN THE DEMARCATED AREA MAY OCCUPY THE RANK, EXCESS VEHICLES MUST HOLD ELSEWHERE AT DESIGNATED HOLDING AREAS.
5. RANK PERMITS OR LETTERS OF AUTHORITY MUST BE PRODUCED IN RESPECT OF ALL RANKS IN MUNICIPAL ARREARS, IN PARTICULAR MAJOR TOWNS AND CITIES.
6. THE ALLOCATION OF ANY ROUTE OR PORTION OF A ROUTE IS SUBJECT TO THE CONDITION THAT IT HAS BEEN APPROVED AND ALLOCATED IN GOOD FAITH AND THAT SUCH ROUTE WILL BE INVALID SHOULD IT TRANSPIRE THAT THE ROUTE OR PORTION THEREOF WILL, OR HAS CAUSED CONFLICT DUE TO IT HAVING BEEN APPROVED BASED ON INCORRECT OR FALSE INFORMATION SUPPLIED TO THE BOARD OR AS A RESULT OF AN ERROR. IN SUCH INSTANCE THE OPERATING LICENSE MUST BE RETURNED TO THE BOARD FOR CORRECTION.
7. THE VEHICLE MUST BE COVERED BY MOTOR VEHICLE INSURANCE AS WELL AS PERSONAL LIABILITY INSURANCE.



GAZETTE

REGION: ALL

GAZETTE PRINT DATE : 22 MAY 2015

GAZETTE EXPIRY DATE: 12 JUNE 2015

1)	APP0040271	GAZETTE NUMBER: LGKZNG06-2015-MAY
2)	MBANJWA E ID NO. 3909125336080	
3)	PO BOX2890 PIETERMARITZBURG 3200	
4)	APPLICANT TYPE : NEW OPERATING LICENCE	
5)	IS STILL TO BE ACQUIRED	
6.1.1.1	<p>APPROVED ROUTES ZWARTKOP TAXI ASSOCIATION</p> <p>ROUTE 1</p> <p>1.1 FROM GUBESHE TO RETIEF STREET TERMINAL</p> <p>INBOUND</p> <p>- FROM GUBESHE TERMINUS INTO AND ALONG P399 INTO ZM109, INTO MR139, INTO SWEETWATERS ROAD, INTO SWARTKOP ROAD, INTO MAYORS WALK (M80), INTO AND ALONG BERG STREET TO THE RANK AT THE CORNER OF RETIEF AND BERG STREET.</p> <p>1.2 FROM RETIEF STREET TERMINAL TO GUBESHE</p> <p>OUTBOUND</p> <p>- FROM RETIEF STREET TERMINAL INTO BERG STREET, LEFT INTO EAST STREET, LEFT INTO BOOM STREET, RIGHT INTO RETIEF STREET, LEFT INTO VICTORIA ROAD WHICH BECOMES WINSTON ROAD AND RIGHT INTO MAYORS WALK WHICH BECOMES SWARTKOP ROAD AND INTO SWEETWATERS ROAD (M80), INTO M139, INTO ZM109, INTO P399 AND PROCEED TO GUBESHE TERMINUS.</p>	
6.1.1.2	<p>ROUTE 2</p> <p>2.1 FROM HILTON COLLEGE, VIA HILTON SHOPPING CENTRE TO PIETERMARITZBURG CITY TERMINAL</p> <p>INBOUND</p> <p>- FROM HILTON COLLEGE INTO MR139, INTO HILTON (QUARRY SHOPPING CENTRE), RETURN TO N3 INTERSECTION AND RIGHT INTO N3, INTO DUNCAN MCKENZIE, AND INTO HYSLOP ROAD, INTO COMMERCIAL ROAD AND LEFT INTO LONGMARKET STREET AND LEFT INTO FREEDOM SQUARE(NEW TAXI RANK).</p> <p>2.2 FROM CITY TERMINAL (FREEDOM SQUARE) TO HILTON COLLEGE.</p> <p>OUTBOUND</p> <p>- FROM CITY TERMINAL (FREEDOM SQUARE), RIGHT INTO CHURCH STREET, LEFT INTO BOSHOFF STREET, INTO CHATTERTON ROAD, INTO THE N3, INTO HILTON (QUARRY SHOPPING CENTRE), RETURN TO HILTON AND PROCEED TO HILTON COLLEGE; AS PER THE FORWARD ROUTE IN REVERSE;</p> <p>- ALTERNATIVELY;</p> <p>- FROM CITY TERMINAL (FREEDOM SQUARE), RIGHT INTO CHURCH STREET, AND LEFT INTO N3, INTO HILTON (QUARRY SHOPPING CENTRE), RETURN TO HILTON AND PROCEED TO HILTON COLLEGE AS PER THE FORWARD ROUTE IN REVERSE.</p>	



GAZETTE

REGION: ALL

GAZETTE PRINT DATE : 22 MAY 2015

GAZETTE EXPIRY DATE: 12 JUNE 2015

6.1.1.3	<p>ROUTE 3:</p> <p>3.1 FROM ZAYEKA ROAD TO PIETERMARITZBURGH, RETIEF STREET TERMINAL INBOUND</p> <p>FROM ZAYEKA-BHEKIZIZWE SCHOOL (D1132), INTO AND ALONG P399 INTO ZM109, INTO MR139, INTO SWEETWATERS ROAD, INTO SWARTKOP ROAD, INTO MAYORS WALK (M80), INTO AND ALONG BERG STREET TO THE RANK AT THE CORNER OF RETIEF AND BERG STREET.</p> <p>3.2 FROM RETIEF STREET TERMINAL TO ZAYEKA-BHEKIZIZWE SCHOOL OUTBOUND</p> <p>FROM RETIEF STREET TERMINAL INTO BERG STREET, LEFT INTO EAST STREET, LEFT INTO BOOM STREET, RIGHT INTO RETIEF STREET, LEFT INTO VICTORIA ROAD WHICH BECOMES WINSTON ROAD AND RIGHT INTO MAYORS WALK WHICH BECOMES SWARTKOP ROAD AND INTO SWEETWATERS ROAD (M80), INTO M139, INTO ZM109, INTO P399 AND PROCEED TO ZAYEKA- BHEKIZIZWE SCHOOL (D1132).</p>
6.1.1.4	<p>ROUTE 4:</p> <p>4.1 FROM BHOBHONOMA (D1130) TO PIETERMARITZBURGH, RETIEF STREET TERMINAL INBOUND</p> <p>FROM BHOBHONOMA, INTO AND ALONG P399 INTO ZM109, INTO MR139, INTO SWEETWATERS ROAD, INTO SWARTKOP ROAD, INTO MAYORS WALK (M80), INTO AND ALONG BERG STREET TO THE RANK AT THE CORNER OF RETIEF AND BERG STREET.</p> <p>4.2 FROM RETIEF STREET TERMINAL TO BHOBHONOMA (D1130) OUTBOUND</p> <p>FROM RETIEF STREET TERMINAL INTO BERG STREET, LEFT INTO EAST STREET, LEFT INTO BOOM STREET, RIGHT INTO RETIEF STREET, LEFT INTO VICTORIA ROAD WHICH BECOMES WINSTON ROAD AND RIGHT INTO MAYORS WALK WHICH BECOMES SWARTKOP ROAD AND INTO SWEETWATERS ROAD (M80), INTO M139, INTO ZM109, INTO P399 AND PROCEED TO BHOBHONOMA.</p>
6.1.1.5	<p>ROUTE 5:</p> <p>5.1 FROM EZIBONIVINI TO RETIEF STREET TERMINAL INBOUND</p> <p>FROM EZIBONIVINI, INTO AND ALONG P399 INTO ZM109, INTO MR139, INTO SWEETWATERS ROAD, INTO SWARTKOP ROAD, INTO MAYORS WALK (M80), INTO AND ALONG BERG STREET TO THE RANK AT THE CORNER OF RETIEF AND BERG STREET.</p> <p>5.2 FROM RETIEF STREET TERMINAL TO EZIBONIVINI (P142) OUTBOUND</p> <p>FROM RETIEF STREET TERMINAL INTO BERG STREET, LEFT INTO EAST STREET, LEFT INTO BOOM STREET, RIGHT INTO RETIEF STREET, LEFT INTO VICTORIA ROAD WHICH BECOMES WINSTON ROAD AND RIGHT INTO MAYORS WALK WHICH BECOMES SWARTKOP ROAD AND INTO SWEETWATERS ROAD (M80), INTO M139, INTO ZM109, INTO P399 AND PROCEED TO EZIBONIVINI.</p>
6.1.1.6	<p>ROUTE 6:</p> <p>6.1 FROM MBUTSHANA (A3683) TO HILTON HOTEL INBOUND</p> <p>FROM MBUTSHANA, INTO P139 AND PROCEED TO HILTON HOTEL DIRECT</p> <p>6.2 FROM HILTON HOTEL TO MBUTSHANA (A3683) OUTBOUND</p> <p>FROM HILTON HOTEL, INTO P 139 AND PROCEED TO MBUTSHANA DIRECT</p>



GAZETTE

REGION: ALL

GAZETTE PRINT DATE : 22 MAY 2015

GAZETTE EXPIRY DATE: 12 JUNE 2015

6.1.1.7	<p>ROUTE 7</p> <p>7.1 FROM GUBESHE TERMINUS TO SOMME STREET RANK (BELL TO HARVARD) KPH0003</p> <p>INBOUND</p> <p>- FROM GUBESHE TERMINUS, INTO MR139, INTO HILTON, INTO N3, INTO CAREL ORHTMANN ROAD, INTO DISTRICT ROAD, INTO WILSON ROAD, INTO ZEEDERBURGH ROAD WHICH BECOMES MAIN ROAD, INTO MORLING STREET AND PROCEED TO SOMME STREET RANK.</p> <p>7.2 FROM SOMME STREET RANK TO GUBESHE</p> <p>OUTBOUND</p> <p>- FROM SOMME STREET RANK, INTO MAIN ROAD WHICH BECOMES ZEEDERBURGH, INTO WILSON ROAD, DISTRICT ROAD, INTO CAREL OHRTMANN ROAD, INTO P367 INTO M139 AND PROCEED TO GUBESHE TERMINUS.</p>
6.1.1.8	<p>ROUTE 8</p> <p>8.1 FROM MBUTSHANA (A3683) TO RETIEF STREET TERMINAL</p> <p>INBOUND</p> <p>- FROM MBUTSHANA, INTO AND ALONG P399 INTO ZM109, INTO MR139, INTO SWEETWATERS ROAD, INTO SWARTKOP ROAD, INTO MAYORS WALK (M80), INTO AND ALONG BERG STREET TO THE RANK AT THE CORNER OF RETIEF AND BERG STREET.</p> <p>8.2 FROM RETIEF STREET TERMINAL TO MBUTSHANA (A3683)</p> <p>OUTBOUND</p> <p>- FROM RETIEF STREET TERMINAL INTO BERG STREET, LEFT INTO EAST STREET, LEFT INTO BOOM STREET, RIGHT INTO RETIEF STREET, LEFT INTO VICTORIA ROAD WHICH BECOMES WINSTON ROAD AND RIGHT INTO MAYORS WALK WHICH BECOMES SWARTKOP ROAD AND INTO SWEETWATERS ROAD (M80), INTO M139, INTO ZM109, INTO P399 AND PROCEED TO MBUTSHANA.</p>
6.1.1.9	<p>CONDITIONS / RESTRICTIONS:</p> <ol style="list-style-type: none"> 1. PASSENGERS MAY BE PICKED UP AND / OR SET DOWN ONLY AT DESIGNATED TAXI RANKS OR TAXI STOPS, WHICH SHALL EXCLUDE BUS STOPS. 2. ON THE INBOUND TRIP TO PIETERMARITZBURG NO PASSENGERS MAY BE PICKED UP EN ROUTE FROM ENTERING SWEETWATERS ROAD UNTIL REACHING THE CORNER OF RETIEF AND BERG STREET TAXI RANK. 3. ON THE RETURN TRIP TO GUBESHE, NO PASSENGERS MAY BE SET DOWN UNTIL LEAVING SWEETWATERS ROAD. 4. ENTRY OR RANKING ON PRIVATE PROPERTY IS NOT PERMITTED WITHOUT THE WRITTEN PERMISSION OF THE LANDLORD. A COPY OF SUCH AGREEMENT MUST BE SUPPLIED TO THE BOARD. IN PARTICULAR, HILTON COLLEGE, QUARRY CENTRE AND HILTON HOTEL. 5. WITHOUT HAVING ENTERED INTO AN AGREEMENT WITH OTHER OPERATORS ON A COMMON ROUTE, AS CONTEMPLATED BY SECTION 88 (2) (B) OF ACT 22 OF 2000, THE PICKING UP OR SETTING DOWN OF PASSENGERS ON SUCH ROUTE IS NOT PERMITTED. 6. AT RANKS, WHETHER ON-STREET OR OFF-STREET, ONLY THE TAXIS THAT CAN BE ACCOMMODATED IN THE DEMARCATED AREA MAY OCCUPY THE RANK, EXCESS VEHICLES MUST BE PARKED ELSEWHERE AT DESIGNATED HOLDING AREAS. 7. RANK PERMITS OR LETTERS OF AUTHORITY MUST BE PRODUCED IN RESPECT OF ALL RANKS IN MUNICIPAL AREAS, IN PARTICULAR MAJOR TOWNS AND CITIES. 8. THE ALLOCATION OF ANY ROUTE OR PORTION OF A ROUTE IS SUBJECT TO THE CONDITION THAT IT HAS BEEN APPROVED AND ALLOCATED IN GOOD FAITH AND THAT SUCH ROUTE WILL BE INVALID SHOULD IT TRANSPIRE THAT THE ROUTE OR PORTION THEREOF WILL, OR HAS CAUSED CONFLICT DUE TO IT HAVING BEEN APPROVED BASED ON INCORRECT OR FALSE INFORMATION SUPPLIED TO THE BOARD, OR AS A RESULT OF AN ERROR. IN SUCH INSTANCE THE OPERATING LICENSE MUST BE RETURNED TO THE BOARD FOR CORRECTION.



GAZETTE

REGION: ALL

GAZETTE PRINT DATE : 22 MAY 2015

GAZETTE EXPIRY DATE: 12 JUNE 2015

1) APP0040355	GAZETTE NUMBER: LGKZNG06-2015-MAY
2) MKHIZE ZN ID NO. 7505185424083	
3) 36 ALWAR RD MEREBANK 4104	
4) APPLICANT TYPE : NEW OPERATING LICENCE	
5) IS STILL TO BE ACQUIRED	
6.1.1.1	ROUTE 1 ADDINGTON HOSPITAL (RANK 112) TO BEREA ROAD FROM RANK (112A) ON ERSKINE TERRACE ADDINGTON HOSPITAL, LEFT INTO RUTHERFORD STREET PICK UP AND DROP, RIGHT INTO GILLESPIE STREET PICK UP DROP, LEFT INTO BOSCOMBE PLACE AND ONTO MONTY NAICKER, PICK UP AND DROP ALONG THE WAY. RIGHT INTO STALWART SIMELANE PICK UP AND DROP OFF, ONTO DAVID WEBSTER, INTO STEVE BIKO ROAD, PICK UP AND DROP OFF. LEFT INTO BOTANIC GARDENS ROAD PICK UP AND DROP OFF, LEFT INTO KING DINIZULU ROAD PICK UP AND DROP OFF OPPOSITE BEREA CENTRE ON KING DINIZULU ROAD. RETURN TRIP FROM BEREA ROAD TO RANK 112 A ADDINGTON HOSPITAL FROM BEREA ROAD (KING DINIZULU ROAD) OPPOSITE BEREA CENTRE, ONTO PIXLEY KASEME STREET, RIGHT INTO MAHATMA GHANDI ROAD, LEFT INTO BELL STREET, LEFT INTO PRINCE STREET RIGHT INTO SOUTH BEACH AVENUE, LEFT INTO ERSKINE TERRACE INTO RANK 112A AT ADDINGTON HOSPITAL. PICKING UP AND DROPPING OFF ALONG THE WAY.
6.1.1.2	ROUTE 2FROM BLUE LAGOON 112C TO BEREA ROAD THROUGH ST ANDREWS FROM RANK 112C ON SNELL PARADE, INTO SUNCOAST CASINO THE DESIGNATED STOP, PICK UP AND DROP OFF, LEFT INTO SNELL PARADE, RIGHT INTO ARGYLE, LEFT INTO PLAYFAIR ROAD, RIGHT INTO SANDOWN ROAD, PICK UP AND DROP OFF, LEFT INTO SOL HARRIS CRESCENT, LEFT INTO SOMTSEU ROAD, RIGHT INTO PLAYFAIR LEFT INTO K E MASINGA ROAD, RIGHT INTO BOSCOMBE, LEFT INTO GILLESPIE STREET, RIGHT INTO PLAYFAIR, RIGHT INTO DR. PIXLEY KASEME ROAD, LEFT INTO MAHATMA GHANDI, RIGHT INTO ANTON LEMBEDE, LEFT INTO BROAD STREET, RIGHT INTO ST ANDREW'S STREET, STOP AT THE DESIGNATED STOP AREA, THEN LEFT INTO JOSEPH NDULI, LEFT INTO ANTO LEMBEDE STREET, ONTO RANK 112B. PICKING UP AND DROPPING OFF ALONG THE WAY ON DESIGNATED AREAS. RETURN FROM RANK 112B IN BEREA ROAD (KING DINIZULU ROAD), PICK UP AND DROP OFF, RIGHT INTO PARK STREET PICK UP AND DROP OFF, RIGHT INTO PARK STREET PICK UP AND DROP OFF, RIGHT INTO ALEXANDER STREET, LEFT INTO ST ANDREWS STREET, STOP AT THE DESIGNATED STOP FOR PICK UP'S AND DROP OFF'S, LEFT INTO JOSEPH NDULI STREET, RIGHT INTO DR PIXLEY KASEME DROP OFF AND PICK UP ALONG THE WAY, LEFT INTO GILLESPIE STREET, RIGHT INTO BOSCOMBE PLACE, LEFT INTO K.E MASINGA ROAD, RIGHT INTO PLAYFAIR ROAD, LEFT INTO SOMTSEU ROAD, RIGHT INTO SOL HARRIS CRESCENT, RIGHT INTO SANDOWN ROAD, LEFT INTO PLAYFAIR ROAD, RIGHT INTO ARGYLE ROAD, LEFT INTO SNELL PARADE, RIGHT INTO DESIGNATED STOP AT SUNCOAST CASINO, THEN RIGHT INTO SNELL PARADE, LEFT INTO RANK 112C. PICKING UP AND DROPPING OFF ALONG THE WAY. ALTERNATIVE ROUTE FROM 112C BLUE LAGOON THROUGH PINE STREET TO BEREA ROAD (KING DINIZULU)FROM RANK 112C ON SNELL PARADE, INTO SUN COAST CASINO THE DESIGNATED STOP, PICK UP AND DROP OFF, LEFT INTO SNELL PARADE, RIGHT INTO ARGYLE, LEFT INTO PLAYFAIR ROAD, RIGHT INTO SANDOWN ROAD, PICK UP AND DROP OFF, LEFT INTO SOL HARRIS CRESCENT, LEFT INTO SOMTSEU ROAD, RIGHT INTO PLAYFAIR, LEFT INTO K.E MASINGA ROAD, RIGHT INTO BOSCOMBE, ONTO MONTY NAICKER STREET, RIGHT INTO JOSEPH NDULI STREET, LEFT INTO DAVID WEBSTER STREET, RIGHT INTO JULIUS NYERERE AVENUE, ONTO CENTENARY ROAD, LEFT INTO INTO STEVE BIKO ROAD , LEFT INTO BOTANIC GARDENS ROAD, LEFT INTO KING DINIZULU, DROPPING OFF ALONG THE WAY. RETURN FROM KING DINIZULU ROAD, OPPOSITE BEREA CENTRE ONTO DR. PIXLEY KASEME, LEFT INTO GILLESPIE STREET, RIGHT INTO BOSCOMBE PLACE, PICKING UP AND DROPPING OFF ALONG THE WAY. LEFT INTO K.E MASINGA ROAD, RIGHT INTO PLAYFAIR ROAD, LEFT INTO SOMTSEU, RIGHT ROAD



GAZETTE

REGION: ALL

GAZETTE PRINT DATE : 22 MAY 2015

GAZETTE EXPIRY DATE: 12 JUNE 2015

- | | |
|---------|--|
| 6.1.1.3 | ROUTE 3 RANK 112B BERE A ROAD TO 112A ADDINGTON HOSPITAL FROM RANK 112B IN BERE A ROAD (KING DINIZULU), PICK UP AND DROP OFF, RIGHT INTO PARK STREET PICK UP AND DROP OFF, RIGHT INTO ALEXANDER STREET, LEFT INTO ST ANDREWS STREET, STOP AT THE DESIGNATED STOP FOR PICK UPS AND DROP OFFS, LEFT INTO JOSEPH NDULI STREET, RIGHT INTO DR. PIXLEY KASEME DROP OFF AND PICK UP ALONG THE WAY, RIGHT INTO MAHATMA GHANDI ROAD, THEN LEFT BELL STREET LEFT INTO PRINCE STREET, RIGHT INTO SOUTH BEACH AVENUE, LEFT INTO ERSKINE TERRACE, ONTO RANK 112A ADDINGTON HOSPITAL. PICK UP AND DROP OFF ALONG THE WAY. RETURN FROM RANK 112A ON ERSKINE TERRACE ADDINGTON HOSPITAL, LEFT INTO RUTHERFORD STREET PICK AND DROP, RIGHT INTO GILLESPIE STREET PICK AND DROP, LEFT INTO DR. PIXLEY KASEME, LEFT INTO MAHATMA GHANDI, RIGHT INTO ANTON LEMBEDE, RIGHT INTO JULIUS NYERERE AVENUE, PICK UP AND DROP OFF, LEFT INTO M.L SULTAN, LEFT INTO STEVE BIKO, LEFT INTO BOTANIC GARDENS ROAD PICK UP AND DROP OFF, LEFT INTO KING DINIZULU ROAD PICK UP AND DROP OFF OPPOSITE BERE A CENTRE ON BERE A ROAD (KING DINIZULU ROAD) |
|---------|--|

**GAZETTE**

REGION: ALL

GAZETTE PRINT DATE : 22 MAY 2015

GAZETTE EXPIRY DATE: 12 JUNE 2015

1) APP0040272	GAZETTE NUMBER: LGKZNG06-2015-MAY
2) TT MSINGAPHANTSI	ID NO. 6706185609084
3) PO BOX 2060	PIETERMARITZBURG
	KWA ZULU NATAL
	KWA-ZULU NATAL
	3200
4) APPLICANT TYPE :	BACKLOG CAPTURE
5) IS STILL TO BE ACQUIRED	
6.1.1.1	ROUTE 1
	TAMBOVILLE TERMINUS TO FREEDOM SQUARE TERMINUS NO.2 PMB
	INWARD ROUTE:-
	FROM TAMBOVILLE TERMINUS INTO GL11-18,G11-19,INTO GL11-41,G11-35,INTO GL11-39 INTO GL1-31
	ONTO BISHOPSTOWE ROAD INTO MANNING AVENUE RIGHT INTO EAST STREET,LEFT INTO CHURCH
	STREET,TO FREEDOM SQUARE TERMINAS NO.2
	OUTWARD ROUTE:-
	FROM FREEWAY SQUARE TERMINUS NO.2 INTO OLD MARKET STREET LEFT INTO LONG MARKET
	STREET, LEFT INTO MURPHY STREET,RIGHT INTO CHURCH STREET,RIGHT INTO EAST STREET, LEFT
	INTO MANNING AVENUE INTO BISHOPSTOWE ROAD,INTO GL 11-31,GL11-35,GL11-41,GL11-31,GL11-19,
	TO TAMBOVILLE TERMINUS AT GL11-18
6.1.1.2	ROUTE 2
	FROM GLENWOOD TERMINUS - LES VAN WYK TO FREEDOM SQUARE NO.2 PMB
	INWARD ROUTE:-
	FROM GLENWOOD TERMINUS ON LES VAN WYK INTO BISHOPSTOWE ROAD INTO MANNING AVENUE
	RIGHT INTO EAST STREET,LEFT INTO CHURCH STREET, TO FREEDOM SQUARE TERMINUS NO.2
	OUTWARD ROUTE:-
	FROM FREEDOM SQUARE TERMINUS NO.2 INTO OLD MARKET STREET LEFT INTO LONG MARKET
	STREET, LEFT INTO MURPHY STREET, RIGHT INTOCHURCH STREET, RIGHT INTO EAST STREET, LEFT
	INTO MANNING AVENUE INTO BISHOPSTOWE ROAD TO TERMINUS AT LES VAN WYK, GLENWOOD



GAZETTE

REGION: ALL

GAZETTE PRINT DATE : 22 MAY 2015

GAZETTE EXPIRY DATE: 12 JUNE 2015

1) APP0040273	GAZETTE NUMBER: LGKZNG06-2015-MAY
2) MJ NKOSI ID NO. 5702025554086	
3) PO BOX 1126 PONGOLA KWA ZULU-NATAL KWA-ZULU NATAL 3170	
4) APPLICANT TYPE : BACKLOG CAPTURE	
5) IS STILL TO BE ACQUIRED	
6.1.1.1	<p>APPROVED DETAILED ROUTE DESCRIPTION IKHWEZI LOCAL & LONG DISTANCE TAXI ASSOCIATION</p> <p>1. NCONTSHANE TO PONGOLA FROM NCOTSHANE TAXI RANK B TURN RIGHT TO P343, PROCEED TO ONVERWACHT ROAD, AND TURN RIGHT PROCEED TO NAUDE STREET; TURN RIGHT INTO PONGOLA TAXI RANK AND RETURN.</p>
6.1.1.2	<p>2. PONGOLA TO OVERWATCH FROM PONGOLA TAXI RANK, TURN LEFT JOIN NAUDE STREET, TURN RIGHT TO ONVERWACHT AND RETURN.</p>
6.1.1.3	<p>3. PONGOLA TO PONGOLA SUGAR MILL FROM PONGOLA TAXI RANK, TURN LEFT JOIN N2, PROCEED AND TURN RIGHT TO PONGOLA SUGAR MILL AND RETURN</p>
6.1.1.4	<p>4. PONGOLA TO KWANGWANASE FROM PONGOLA TAXI RANK, JOIN N2 TO GOLELA CROSSING, TURN LEFT PROCEED TO GOLELA BOARDER POST AND RETURN TO THE CROSSING, TURN LEFT JOIN N2, PROCEED TO INKONKONI CROSSING (JOZINI TURN OFF), TURN LEFT JOINING JOZINI ROAD AND PROCEED TO JOZINI TOWN, PROCEED TO KWASKIEMELELE CROSS, TURN RIGHT INTO MANGUZI ROAD AND PROCEED INTO KWANGANASE TAXI RANK AND RETURN.</p>



GAZETTE

REGION: ALL

GAZETTE PRINT DATE : 22 MAY 2015

GAZETTE EXPIRY DATE: 12 JUNE 2015

6.1.1.5	5. PONGOLA TO NONGOMA FROM PONGOLA TAXI RANK, TURN LEFT INTO N2 AND RIGHT INTO R66, PROCEED TO MAGUDU TOWN AND PROCEED TO NONGOMA TOWN AND PROCEED INTO ULUNDI CITY COMPLEX TAXI RANK AND RETURN.
6.1.1.6	6. PONGOLA TO VRYHEID FROM PONGOLA TAXI RANK TURN LEFT INTO N2 AND RIGHT TO R66, PROCEED TO MAGUDU TOWN AND TURN RIGHT TO R60 AND PROCEED TO VRYHEID, R69, TURN INTO CHURCH STREET IN VRYHEID, TURN RIGHT INTO CICIL EMME STREET, TURN LEFT INTO UTRECHT STREET AND PROCEED TO VRYHEID TAXI RANK AND RETURN.
6.1.1.7	7. PONGOLA TO DURBAN FROM PONGOLA TAXI RANK, TURN RIGHT INTO AND ALONG N2, TO GOGELA, PROCEED TO HLUHLUWE, MTUBATUBA, EMPANGENI ON N2, LEAVING THE N2 AT MOUNT EDGEcombe, JOIN AND PROCEED ALONG R67, TURN RIGHT AT THE FIRST INTERSECTION TO ARGYLE ROAD, TURN RIGHT AT THE FIRST ROBOTS, PROCEED TO UMGENI ROAD AND TURN RIGHT TO DURBAN TAXI RANK AND RETURN.
6.1.1.8	8. PONGOLA TO NEWCASTLE FROM PONGOLA TAXI RANK, TURN RIGHT INTO N2, PROCEED AND TURN LEFT JOIN COMMONDALE ROAD, TURN LEFT INTO R33 TO PAULPIETTERSBURG, MPEVANE, BLOEDRIVER, TURN RIGHT INTO R34, PROCEED AND TURN LEFT TO UTRECHT, JOIN MADADENI ROAD, PROCEED TO N11, TURN RIGHT INTO NEWCASTLE TAXI RANK AND RETURN.



GAZETTE

REGION: ALL

GAZETTE PRINT DATE : 22 MAY 2015

GAZETTE EXPIRY DATE: 12 JUNE 2015

6.1.1.9	<p>9. PONGOLA TO PIETERMARITZBURG FROM PONGOLA TAXI RANK, TURN RIGHT INTO N2, PROCEED TO COMMONDALE, TURN LEFT INTO R33, TO PAULPIETTERSBURG, VRYHEID, BLOODRIVER, DUNDEE, JOIN R68 AND PROCEED TO N11, TURN LEFT INTO FIRST ROBOTS AND PROCEED, TURN RIGHT INTO R74, TURN LEFT INTO N3, PROCEED TO ESTCOURT, MOOIRIVER, HOWICK, PROCEED AND TURN OFF TO GREYTOWN ROAD, TURN RIGHT TO THE FIRST ROBOTS INTO PIETERMARITZBURG CITY AND PROCEED TO CHURCH STREET AND RETURN</p>
6.1.1.10	<p>10. PONGOLA TO PEIT RETIEF FROM PONGOLA TAXI RANK, TURN RIGHT INTO N2, PROCEED TO PIET RETIEF, TURN LEFT INTO PIET RETIEF TAXI RANK AND RETURN</p>
6.1.1.11	<p>11. PONGOLA TO JOHANNESBURG FROM PONGOLA TAXI RANK, TURN RIGHT INTO N2, PROCEED TO PIET RETIEF, ERMELO, JOIN N17, PROCEED TO BETHAL, TRICHARDT, KINROSS, LEANDRA, DEVON, SPRINGS, BENONI, GERMISTON, PROCEED TO M1, TURN LEFT INTO RISSIK STREET, TURN RIGHT INTO DEVILARS STREET AND PROCEED INTO JOHANNESBURG PARK CITY TAXI RANK NO-2 AND RETURN</p>

**GAZETTE**

REGION: ALL

GAZETTE PRINT DATE : 22 MAY 2015

GAZETTE EXPIRY DATE: 12 JUNE 2015

1) APP0040275	GAZETTE NUMBER: LGKZNG06-2015-MAY
2) JW DLAME ID NO. 5302185668089	
3) 20 HAY STREET BOOYSENS JOHANNESBURG KWA-ZULU NATAL 2016	
4) APPLICANT TYPE : BACKLOG CAPTURE	
5) IS STILL TO BE ACQUIRED	
6.1.1.1	<p>ROUTE 3 FROM NQUTHU TO DURBAN FROM NQUTHU TAXI RANK INTO AND ALONG R68 TO BABANANGO, RIGHT INTO R34, PASSING THROUGH MELMOTH, RIGHT INTO R66 PASSING THROUGH ESHOWE, PROCEED ALONG R66, RIGHT INTO R102 TO NGINGINDLOVU AND PROCEED TO STANGER ALONG R102, PASSING THROUGH STANGER AND TO N2, RIGHT INTO R1020/N2 AND PROCEED DIRECT TO DURBAN INTO R102 INTO UMNGENI ROAD (R102) SETTING DOWN AT DURBAN STATION AND PROCEED ALONG UMNGENI ROAD INTO SOLDIERS WAY, RIGHT INTO LEOPOLD STREET, LEFT INTO MARKET STREET, RIGHT INTO SMITH STREET, RIGHT INTO WARWICK AVENUE, INTO UNIVERSITY AVENUE TAXI RANK AND RETURN ALONG WARWICK AVENUE, RIGHT INTO ALICE STREET, LEFT INTO ALBERT STREET, RIGHT INTO UMNGENI ROAD AND RETURN TO NQUTHU ALONG THE FORWARD ROUTE IN REVERSE.</p>
6.1.1.2	<p>ROUTE 4 FROM NQUTHU TO EMPANGENI</p> <p>FROM NQUTHU TAXI RANK ALONG THE SAME ROUTE AS IN 3 ABOVE, UP TO NKWALINI ALONG R66 AT KWALINI TURN LEFT INTO AND ALONG R34, WHICH BECOMES MAIN ROAD AND PROCEED DIRECT TO EMPANGENI TAXI RANK AND RETURN THE FORWARD ROUTE IN REVERSE.</p>
6.1.1.3	<p>ROUTE 5. FROM NQUTHU TO NEWCASTLE FROM NQUTHU TAXI RANK INTO AND ALONG INTO AND ALONG P54 TO BLOOD RIVER, INTO R34(P41), INTO R37, LEFT INTO N11 AND PROCEED TO NEWCASTLE, INTO ALLEN STREET AT THE LAST ROBOT TURN LEFT AND RIGHT TO NEWCASTLE TAXI RANK RETURN TO NQUTHU ALONG THE FORWARD ROUTE IN REVERSE.</p>



GAZETTE

REGION: ALL

GAZETTE PRINT DATE : 22 MAY 2015

GAZETTE EXPIRY DATE: 12 JUNE 2015

6.1.1.4	<p>ROUTE 6. FROM NQUTHU TO EMONDLO</p> <p>FROM NQUTHU TO EMONDLO TAXI RANK ALONG P54,TURN OFF AT MASONDO CROSSING WHICH BECOMES R9 PICKING UP AND DROPPING OFF EN ROUTE AND RETURN ALONG THE FORWARD ROUTE IN REVERSE.</p>
6.1.1.5	<p>ROUTE 7. FROM NQUTHU TO VRYHEID</p> <p>FROM NQUTHU INTO AND ALONG P54,TURN OFF AT MASONDO CROSSING WHICH BECOMES R9,PROCEED ALONG MONDLO/GOBINSIMBI WHICH BECOMES R14 AND PROCEED TO JUCTION OF VRYHEID AND MELMOTH ROADS WHICH BECOMES R43 AND PROCEED TO UTRECHT STREET IN VRYHEID.AT THE FIRST ROBOT,TURN RIGHT AND SHORT LEFT VRYHEID TAXI RANK AND RETURN ALONG THE FORWARD ROUTE IN REVERSE.</p> <p>RESTRICTIONS: RESTRICTED FROM PICKING UP OR SETTING DOWN AT MONDLO EITHER WAY.</p>
6.1.1.6	<p>ROUTE 8. FROM NQUTHU TO NKANDLA</p> <p>FROM NQUTHU TAXI RANK INTO AND ALONG R68 TO FORTLOUIS,INTO AND ALONG P50-3 STRAIGHT TO NKANDLA TAXI RANK AND RETURN ALONG THE FORWARD ROUTE IN REVERSE.</p>

**GAZETTE**

REGION: ALL

GAZETTE PRINT DATE : 22 MAY 2015

GAZETTE EXPIRY DATE: 12 JUNE 2015

**6.1.1.7 ROUTE 00
CONDITIONS/RESTRICTIONS**

1. PASSENGERS MAY BE PICKED UP AND / OR SET DOWN ONLY DESIGNATED TAXI RANKS OR TAXI STOPS, WHICH SHALL EXCLUDE BUS STOPS.
2. ON THE INBOUND TRIP TO DURBAN, PIETERMARITZBURG, EMPANGENI, NEWCASTLE, VRYHEID, DUNDEE, LADYSMITH, AND JOHANNESBURG NO PASSENGERS MAY BE PICKED UP ENROUTE FROM LEAVING THE MAGISTERIAL OF NQUTHU UNTIL REACHING THE DESTINATION RANK.
3. ON THE RETURN TRIP TO NQUTHU, NO PASSENGERS MAY BE SET DOWN UNTIL REACHING THE MAGISTERIAL DISTRICT OF NQUTHU.
4. ENTRY OR RANKING ON PRIVATE PROPERTY IS NOT PERMITTED WITHOUT THE WRITTEN PERMISSION OF THE LANDLORD, A COPY OF WHICH MUST BE SUPPLIED TO THE BOARD BEFORE UPLIFTING THE OPERATING LICENCE
5. WITHOUT HAVING ENTERED INTO AN AGREEMENT WITH THE OTHER OPERATORS ON A COMMON ROUTE, AS CONTEMPLATED BY SECTION 88 (2) (B) OF ACT 22 OF 2000, PICKING UP OR SETTING DOWN OF PASSENGERS ON SUCH ROUTE IS NOT PERMITTED. A COPY OF SUCH AGREEMENT MUST BE SUPPLIED TO THE BOARD.
6. AT RANKS, WHETHER ON-STREET OR OFF-STREET, ONLY THE TAXIS THAT CAN BE ACCOMMODATED IN THE DEMARCATED AREA MAY OCCUPY THE RANK, EXCESS VEHICLES MUST HOLD ELSEWHERE AT DESIGNATED HOLDING ARREARS.
7. RANK PERMITS OR LETTERS OF AUTHORITY MUST BE PRODUCED WHEN UPLIFTING, IN RESPECT OF ALL RANKS IN MUNICIPAL ARREARS, IN PARTICULAR MAJOR TOWNS AND CITIES AND IN PARTICULAR IN RESPECT OF INTER-PROVINCIAL DESTINATIONS.
8. THE VEHICLE MUST BE COVERED BY MOTOR VEHICLE INSURANCE AS WELL AS PERSONAL LIABILITY INSURANCE.
9. THE ALLOCATION OF ANY ROUTE OR PORTION OF HE ROUTE IS SUBJECT TO THE CONDITION THAT HAS BEEN APPROVED AND ALLOCATED IN GOOD FAITH AND SUCH ROUTE WILL BE INVALID SHOULD IT TRANSPIRE THAT THE ROUTE OR PORTION THEREOF WILL, OR HAS CAUSED CONFLICT DUE TO IT HAVING BEEN APPROVED BASED ON INCORRECT OR FALSE INFORMATION SUPPLIED TO THE BOARD, OR AS A RESULT OF AN ERROR. IN SUCH INSTANCE THE OPERATING LICENCE MUST BE RETURNED TO THE BOARD FOR CORRECTION.



GAZETTE

REGION: ALL

GAZETTE PRINT DATE : 22 MAY 2015

GAZETTE EXPIRY DATE: 12 JUNE 2015

1) APP0040267 2) M BIYELA ID NO. 5408045386083 3) P.O. BOX 70820 RICHARDS BAY KWAZULU-NATAL KWA-ZULU NATAL 3900 4) APPLICANT TYPE : BACKLOG CAPTURE 5) IS STILL TO BE ACQUIRED		GAZETTE NUMBER: LGKZNG06-2015-MAY
6.1.1.1	ROUTE 1. FROM SOKHULU TAXI RANK INTO ZM 350, TURN RIGHT TO N2-R102 TO MTUBATUBA TAXI RANK DIRECT AND RETURN.	
6.1.1.2	ROUTE 2. FROM SOKHULU TAXI RANK INTO ZM 350, CONTINUE WITH ZM 350 AND CROSS N2 R102 TO KWA-MBONAMBI TAXI RANK, DIRECT AND RETURN	
6.1.1.3	ROUTE 3. FROM SOKHULU TAXI RANK INTO ZM350, TURN LEFT TO P515, CONTINUE WITH P515, JOIN WITH D1559, TURN RIGHT INTO RBM ROAD, CONTINUE WITH P515, VIA MEERENSEE, DROP PASSENGERS ONLY, ANGLERS ROD, RIGHT TO JOHN ROSS PARKWAY R34 TO CBD TAXI RANK, RICHARDSBAY, DIRECT AND RETURN	
6.1.1.4	ROUTE 4. FROM SOKHULU TAXI RANK INTO ZM350, LEFT TO P515, RIGHT TO RBM ROAD, VIA MEERENSEE, DROP PASSENGERS ONLY, ANGLERS ROD, CONTINUE WITH R34 TO EMPANGENI, A-RANK, DIRECT AND RETURN	



GAZETTE

REGION: ALL

GAZETTE PRINT DATE : 22 MAY 2015

GAZETTE EXPIRY DATE: 12 JUNE 2015

1) APP0040268	GAZETTE NUMBER: LGKZNG06-2015-MAY
2) SA KHUZWAYO ID NO. 3612165287086	
3) 20 HAY STREET BOOYSENS JOHANNESBURG KWA-ZULU NATAL 2016	
4) APPLICANT TYPE : BACKLOG CAPTURE	
5) IS STILL TO BE ACQUIRED	
6.1.1.1	<p>ROUTE 3 FROM NQUTHU TO DURBAN FROM NQUTHU TAXI RANK INTO AND ALONG R68 TO BABANANGO, RIGHT INTO R34, PASSING THROUGH MELMOTH, RIGHT INTO R66 PASSING THROUGH ESHOWE, PROCEED ALONG R66, RIGHT INTO R102 TO NGINGINDLOVU AND PROCEED TO STANGER ALONG R102, PASSING THROUGH STANGER AND TO N2, RIGHT INTO R1020/N2 AND PROCEED DIRECT TO DURBAN INTO R102 INTO UMNGENI ROAD (R102) SETTING DOWN AT DURBAN STATION AND PROCEED ALONG UMNGENI ROAD INTO SOLDIERS WAY, RIGHT INTO LEOPOLD STREET, LEFT INTO MARKET STREET, RIGHT INTO SMITH STREET, RIGHT INTO WARWICK AVENUE, INTO UNIVERSITY AVENUE TAXI RANK AND RETURN ALONG WARWICK AVENUE, RIGHT INTO ALICE STREET, LEFT INTO ALBERT STREET, RIGHT INTO UMNGENI ROAD AND RETURN TO NQUTHU ALONG THE FORWARD ROUTE IN REVERSE.</p>
6.1.1.2	<p>ROUTE 4 FROM NQUTHU TO EMPANGENI</p> <p>FROM NQUTHU TAXI RANK ALONG THE SAME ROUTE AS IN 3 ABOVE, UP TO NKWALINI ALONG R66 AT KWALINI TURN LEFT INTO AND ALONG R34, WHICH BECOMES MAIN ROAD AND PROCEED DIRECT TO EMPANGENI TAXI RANK AND RETURN THE FORWARD ROUTE IN REVERSE.</p>
6.1.1.3	<p>ROUTE 5. FROM NQUTHU TO NEWCASTLE FROM NQUTHU TAXI RANK INTO AND ALONG INTO AND ALONG P54 TO BLOOD RIVER, INTO R34(P41), INTO R37, LEFT INTO N11 AND PROCEED TO NEWCASTLE, INTO ALLEN STREET AT THE LAST ROBOT TURN LEFT AND RIGHT TO NEWCASTLE TAXI RANK RETURN TO NQUTHU ALONG THE FORWARD ROUTE IN REVERSE.</p>



GAZETTE

REGION: ALL

GAZETTE PRINT DATE : 22 MAY 2015

GAZETTE EXPIRY DATE: 12 JUNE 2015

6.1.1.4	<p>ROUTE 6. FROM NQUTHU TO EMONDLO</p> <p>FROM NQUTHU TO EMONDLO TAXI RANK ALONG P54,TURN OFF AT MASONDO CROSSING WHICH BECOMES R9 PICKING UP AND DROPPING OFF EN ROUTE AND RETURN ALONG THE FORWARD ROUTE IN REVERSE.</p>
6.1.1.5	<p>ROUTE 7. FROM NQUTHU TO VRYHEID</p> <p>FROM NQUTHU INTO AND ALONG P54,TURN OFF AT MASONDO CROSSING WHICH BECOMES R9,PROCEED ALONG MONDLO/GOBINSIMBI WHICH BECOMES R14 AND PROCEED TO JUCTION OF VRYHEID AND MELMOTH ROADS WHICH BECOMES R43 AND PROCEED TO UTRECHT STREET IN VRYHEID.AT THE FIRST ROBOT,TURN RIGHT AND SHORT LEFT VRYHEID TAXI RANK AND RETURN ALONG THE FORWARD ROUTE IN REVERSE.</p> <p>RESTRICTIONS: RESTRICTED FROM PICKING UP OR SETTING DOWN AT MONDLO EITHER WAY.</p>
6.1.1.6	<p>ROUTE 8. FROM NQUTHU TO NKANDLA</p> <p>FROM NQUTHU TAXI RANK INTO AND ALONG R68 TO FORTLOUIS,INTO AND ALONG P50-3 STRAIGHT TO NKANDLA TAXI RANK AND RETURN ALONG THE FORWARD ROUTE IN REVERSE.</p>



GAZETTE

REGION: ALL

GAZETTE PRINT DATE : 22 MAY 2015

GAZETTE EXPIRY DATE: 12 JUNE 2015

6.1.1.7	<p>ROUTE 00 CONDITIONS/RESTRICTIONS</p> <ol style="list-style-type: none"> 1. PASSENGERS MAY BE PICKED UP AND / OR SET DOWN ONLY DESIGNATED TAXI RANKS OR TAXI STOPS, WHICH SHALL EXCLUDE BUS STOPS. 2. ON THE INBOUND TRIP TO DURBAN, PIETERMARITZBURG, EMPANGENI, NEWCASTLE, VRYHEID, DUNDEE, LADYSMITH, AND JOHANNESBURG NO PASSENGERS MAY BE PICKED UP ENROUTE FROM LEAVING THE MAGISTERIAL OF NQUTHU UNTIL REACHING THE DESTINATION RANK. 3. ON THE RETURN TRIP TO NQUTHU, NO PASSENGERS MAY BE SET DOWN UNTIL REACHING THE MAGISTERIAL DISTRICT OF NQUTHU. 4. ENTRY OR RANKING ON PRIVATE PROPERTY IS NOT PERMITTED WITHOUT THE WRITTEN PERMISSION OF THE LANDLORD, A COPY OF WHICH MUST BE SUPPLIED TO THE BOARD BEFORE UPLIFTING THE OPERATING LICENCE 5. WITHOUT HAVING ENTERED INTO AN AGREEMENT WITH THE OTHER OPERATORS ON A COMMON ROUTE, AS CONTEMPLATED BY SECTION 88 (2) (B) OF ACT 22 OF 2000, PICKING UP OR SETTING DOWN OF PASSENGERS ON SUCH ROUTE IS NOT PERMITTED. A COPY OF SUCH AGREEMENT MUST BE SUPPLIED TO THE BOARD. 6. AT RANKS, WHETHER ON-STREET OR OFF-STREET, ONLY THE TAXIS THAT CAN BE ACCOMMODATED IN THE DEMARCATED AREA MAY OCCUPY THE RANK, EXCESS VEHICLES MUST HOLD ELSEWHERE AT DESIGNATED HOLDING ARREARS. 7. RANK PERMITS OR LETTERS OF AUTHORITY MUST BE PRODUCED WHEN UPLIFTING, IN RESPECT OF ALL RANKS IN MUNICIPAL ARREARS, IN PARTICULAR MAJOR TOWNS AND CITIES AND IN PARTICULAR IN RESPECT OF INTER-PROVINCIAL DESTINATIONS. 8. THE VEHICLE MUST BE COVERED BY MOTOR VEHICLE INSURANCE AS WELL AS PERSONAL LIABILITY INSURANCE. 9. THE ALLOCATION OF ANY ROUTE OR PORTION OF HE ROUTE IS SUBJECT TO THE CONDITION THAT HAS BEEN APPROVED AND ALLOCATED IN GOOD FAITH AND SUCH ROUTE WILL BE INVALID SHOULD IT TRANSPIRE THAT THE ROUTE OR PORTION THEREOF WILL, OR HAS CAUSED CONFLICT DUE TO IT HAVING BEEN APPROVED BASED ON INCORRECT OR FALSE INFORMATION SUPPLIED TO THE BOARD, OR AS A RESULT OF AN ERROR. IN SUCH INSTANCE THE OPERATING LICENCE MUST BE RETURNED TO THE BOARD FOR CORRECTION.
6.1.1.8	<p>ROUTE 0 CHARTER SERVICE FROM NQUTHU TAXI RANK TO POINT WITHIN THE PROVINCE OF KZN ONLY. NO PICKING UP OR SETTING DOWN OF PASSENGERS EN ROUTE.</p>



GAZETTE

REGION: ALL

GAZETTE PRINT DATE : 22 MAY 2015

GAZETTE EXPIRY DATE: 12 JUNE 2015

1)	APP0040269	GAZETTE NUMBER: LGKZNG06-2015-MAY
2)	S MNCUBE ID NO. 2906020096083	
3)	PO BOX 30 MAGABENI AREA NQUTHU KWA-ZULU NATAL 3135	
4)	APPLICANT TYPE : BACKLOG CAPTURE	
5)	IS STILL TO BE ACQUIRED	
6.1.1.1	ROUTE 8. FROM NQUTHU TO NKANDLA FROM NQUTHU TAXI RANK INTO AND ALONG R68 TO FORTLOUIS, INTO AND ALONG P50-3 STRAIGHT TO NKANDLA TAXI RANK AND RETURN ALONG THE FORWARD ROUTE IN REVERSE.	
6.1.1.2	ROUTE 0 CHARTER SERVICE FROM NQUTHU TAXI RANK TO POINT WITHIN THE PROVINCE OF KZN ONLY. NO PICKING UP OR SETTING DOWN OF PASSENGERS EN ROUTE.	
6.1.1.3	ROUTE 3 FROM NQUTHU TO DURBAN FROM NQUTHU TAXI RANK INTO AND ALONG R68 TO BABANANGO, RIGHT INTO R34, PASSING THROUGH MELMOTH, RIGHT INTO R66 PASSING THROUGH ESHOWE, PROCEED ALONG R66, RIGHT INTO R102 TO NGINGINDLOVU AND PROCEED TO STANGER ALONG R102, PASSING THROUGH STANGER AND TO N2, RIGHT INTO R1020/N2 AND PROCEED DIRECT TO DURBAN INTO R102 INTO UMNGENI ROAD (R102) SETTING DOWN AT DURBAN STATION AND PROCEED ALONG UMNGENI ROAD INTO SOLDIERS WAY, RIGHT INTO LEOPOLD STREET, LEFT INTO MARKET STREET, RIGHT INTO SMITH STREET, RIGHT INTO WARWICK AVENUE, INTO UNIVERSITY AVENUE TAXI RANK AND RETURN ALONG WARWICK AVENUE, RIGHT INTO ALICE STREET, LEFT INTO ALBERT STREET, RIGHT INTO UMNGENI ROAD AND RETURN TO NQUTHU ALONG THE FORWARD ROUTE IN REVERSE.	



GAZETTE

REGION: ALL

GAZETTE PRINT DATE : 22 MAY 2015

GAZETTE EXPIRY DATE: 12 JUNE 2015

6.1.1.4	<p>ROUTE 4 FROM NQUTHU TO EMPANGENI</p> <p>FROM NQUTHU TAXI RANK ALONG THE SAME ROUTE AS IN 3ABOVE,UP TO NKWALINI ALONG R66 AT KWALINI TURN LEFT INTO AND ALONG R34,WHICH BECOMES MAIN ROAD AND PROCCED DIRECT TO EMPANGENI TAXI RANK AND RETURN THE FORWARD ROUTE IN REVERSE.</p>
6.1.1.5	<p>ROUTE 5. FROM NQUTU TO NEWCASLE</p> <p>FROM NQUTHU TAXI RANK INTO AND ALONG INTO AND ALONG P54 TO BLOOD RIVER,INTO R34(P41),INTO R37,LEFT INTO N11 AND PROCEED TO NEWCASTLE,INTO ALLEN STREET AT THE LAST ROBOT TURN LEFT AND RIGHT TO NEWCASTLE TAXI RANK RETURN TO NQUTHU ALONG THE FORWARD ROUTE IN REVERSE.</p>
6.1.1.6	<p>ROUTE 6. FROM NQUTHU TO EMONDLO</p> <p>FROM NQUTHU TO EMONDLO TAXI RANK ALONG P54,TURN OFF AT MASONDO CROSSING WHICH BECOMES R9 PICKING UP AND DROPPING OFF EN ROUTE AND RETURN ALONG THE FORWARD ROUTE IN REVERSE.</p>
6.1.1.7	<p>ROUTE 7. FROM NQUTHU TO VRYHEID</p> <p>FROM NQUTHU INTO AND ALONG P54,TURN OFF AT MASONDO CROSSING WHICH BECOMES R9,PROCEED ALONG MONDLO/GOBINSIMBI WHICH BECOMES R14 AND PROCEED TO JUCTION OF VRYHEID AND MELMOTH ROADS WHICH BECOMES R43 AND PROCEED TO UTRECHT STREET IN VRYHEID.AT THE FIRST ROBOT,TURN RIGHT AND SHORT LEFT VRYHEID TAXI RANK AND RETURN ALONG THE FORWARD ROUTE IN REVERSE.</p> <p>RESTRICTIONS: RESTRICTED FROM PICKING UP OR SETTING DOWN AT MONDLO EITHER WAY.</p>



GAZETTE

REGION: ALL

GAZETTE PRINT DATE : 22 MAY 2015

GAZETTE EXPIRY DATE: 12 JUNE 2015

1)	APP0040264	GAZETTE NUMBER: LGKZNG06-2015-MAY
2)	FS MBEJE ID NO. 6403285570081	
3)	2833 DROMO RD MAYVILLE, DURBAN KWAZULU NATAL KWA-ZULU NATAL 4091	
4)	APPLICANT TYPE : BACKLOG CAPTURE	
5)	IS STILL TO BE ACQUIRED	
6.1.1.1	<p>FORWARD JOURNEY: START-MARKET ROAD, RIGHT INTO LEOPOLD STREET, RIGHT INTO WARWICK AVENUE, RIGHT INTO ALICE STREET, LEFT INTO ALBERT STREET, INTO UMNGENI ROAD, RIGHT INTO INTERSITE AVENUE, RIGHT INTO KOZI PLACE AND RETURN.</p>	
6.1.1.2	<p>RETURN JOURNEY: FROM KOZI PLACE, LEFT INTO INTERSITE AVENUE, LEFT INTO UMNGENI ROAD, INTO SOLDIERS WAY, RIGHT INTO QUEEN STREET, RIGHT INTO RUSSEL STREET, LEFT INTO LOEPOLD STREET, RIGHT INTO WARWICK AVENUE, RIGHT INTO ALICE STREET, RIGHT INTO MARKET ROAD , AND PROCEED TO THE TAXI RANK ON MARKET ROAD.</p>	
6.1.1.3	<p>RETURN JOURNEY: OLD NORTH COAST ROAD, LEFT INTO NORTH COAST ROAD, INTO UMNGENU ROAD, INTO SOLDIERS WAY, RIGHT INTO QUEEN STREET, RIGHT INTO RUSSEL STREET, LEFT INTO LEOPOLD STREET, RIGHT INTO WARWICK AVENUE RIGHT INTO ALICE STREET, RIGHT INTO MARKET ROAD, AND PROCEED TO THE TAXI RANK ON MARKET ROAD</p>	
6.1.1.4	<p>FOWARD JOURNEY: START - MARKET ROAD, RIGHT INTO LEOPOLD STREET, RIGHT INTO WARWICK AVENUE, RIGHT INTO ALICE STREET, LEFT INTO ALBERT STREET, INTO UMNGENI ROAD, INTO NORTH COAST ROAD, RIGHT INTO OLD NORTH COAST ROAD AND RETURN.</p>	



GAZETTE

REGION: ALL

GAZETTE PRINT DATE : 22 MAY 2015

GAZETTE EXPIRY DATE: 12 JUNE 2015

1) APP0040259	GAZETTE NUMBER: LGKZNG06-2015-MAY
2) SNC KHWELA ID NO. 6712285674085	
3) 12093 HLONIPHA ROAD ST WENDOLINS KWAZULU-NATAL KWA-ZULU NATAL 3609	
4) APPLICANT TYPE : BACKLOG CAPTURE	
5) IS STILL TO BE ACQUIRED	
6.1.1.1	<p>ROUTE 2 ST WENDOLINS TO DURBAN</p> <p>2.1 FROM APPROVED TAXI RANK IN ST WENDOLINS,TURN RIGHT INTO M1(RICHMOND ROAD)TURN RIGHT INTO N3 TURN LEFT INTO OLD DUCHT ROAD,TURN RIGHT INTO MARKET ROAD,RIGHT INTO SERVICE ROAD BEHIND ENGLISH MARKET,RIGHT INTO WARWICK AVENUE RANK NO.107 AND RETURN.</p> <p>2.2 FROM ST WENDOLINS TAXI RANK ALONG KLAARWATER ROAD TO KLAARWATER,TURN LEFT INTO M1 (RICHMOND ROAD)TURN RIGHT INTO N3 TURN LEFT INTO OLD DUTCH ROAD,JOINING ALICE STREET TURN RIGHT INTO SOLDIERS WAY,RIGHT INTO PINE STREET,TURN RIGHT INTO RUSSEL STREET,TURN LEFT INTO LEOPOLD STREET,LEFT MARKET ROAD,RIGHT SERVICE ROAD TO ENGLISH MARKET,RIGHT INTO WARWICK AVENUE RANK NO.107 AND BACK TO KLAARWATER AND ST WENDOLINS TAXI RANK.</p> <p>2.3 FROM ST WENDOLINS TAXI RANK ALONG KLAARWATER ROAD,DERMAT ROAD TO LUGANDA,TURN LEFT INTO INTAKE ROAD,TURN LEFT M1 TURN RIGHT INTO N3,TURN LEFT INTO OLD DUTCH ROAD,RIGHT MARKET ROAD,RIGHT SERVICE ROAD BEHIND ENGLISH MARKET,TURN LEFT INTO WARWICK PLACE PROCEED TO TAXI RANK NO.107 AND BACK TO LUGANDA AND ST WENDOLINS TAXI RANK.</p> <p>2.4 FROM ST WENDOLINS TAXI RANK TO WELBEDATCH WEST INTO DERMAT ROAD TO LUGANDA TURN RIGHT INTO THORNTREE AVENUE JOINING SAVANNA DRIVE,TURN RIGHT INTO M1,TURN LEFT INTO HANS DETTMAN HIGHWAY (M34)INTO LIMPUS ROAD,LEFT INTO (M5)UNDERWOOD ROAD,TURN RIGHT INTO STAPLETON ROAD,TURN RIGHT M13,TURN LEFT INTO N3,TURN LEFT INTO OLD DUTCH ROAD,RIGHT MARKET ROAD,RIGHT SERVICE ROAD BEHIND ENGLISH MARKET,RIGHT INTO WARWICK AVENUE TAXI RANK NO.107 AND BACK TO WELBEDATCH WEST AND ST WENDOLINS TAXI RANK.</p>
6.1.1.2	<p>ROUTE 3 ST WENDOLINS TO DURBAN VIA JACOBS</p> <p>3.1 FROM ST WENDOLINS TAXI RANK TO WELBEDATCH WEST INTO DERMAT ROAD TURN RIGHT INTO THORNTREE AVENUE JOINING SAVANNA DRIVE,TURN RIGHT INTO M1 (HIGGINSON HIGHWAY),TURN LEFT INTO SOUTH COAST ROAD (R102)TURN LEFT INTO BARRIER LANE,TURN LEFT INTO QUALITY STREET,TURN LEFT INTO BALFOUR ROAD INTO JACOBS ROAD,TURN RIGHT INTO M4 PROCEED TO DURBAN,TURN LEFT INTO SMITH STREET,TURN RIGHT INTO WARWICK AVENUE TAXI RANK NO.107 WARWICK AVENUE AND RETURN TO ST WENDOLINS TAXI RANK.</p>



GAZETTE

REGION: ALL

GAZETTE PRINT DATE : 22 MAY 2015

GAZETTE EXPIRY DATE: 12 JUNE 2015

6.1.1.3	<p>ROUTE 4. ST WENDOLINS TO ISIPINGO FROM ST WENDOLINS TAXI RANK TO WELBEDACTH WEST INTO DERMAT ROAD TURN RIGHT INTO THORNTREE AVENUE JOINING SAVANNA DRIVE,TURN RIGHT INTO M1 (HIGGINSON HIGHWAY),TURN LEFT INTO SOUTH COAST ROAD (R102)TURN LEFT INTO PRINCE MCWAYIZENI DRIVE,LEFT INTO OLD MAIN ROAD (M35),RIGHT ALEXANDER AVENUE INTO TAXI RANK AND BACK TO WELBEDATCH WEST AND ST WENDOLINS TAXI RANK.</p>
---------	---

**GAZETTE**

REGION: ALL

GAZETTE PRINT DATE : 22 MAY 2015

GAZETTE EXPIRY DATE: 12 JUNE 2015

1) APP0040261	GAZETTE NUMBER: LGKZNG06-2015-MAY
2) GV NGCOBO ID NO. 6010015369088	
3) P O BOX 11390 UMZINTO UMZINTO KWA-ZULU NATAL 4200	
4) APPLICANT TYPE : BACKLOG CAPTURE	
5) IS STILL TO BE ACQUIRED	
6.1.1.1	<p>ROUTE 1:</p> <p>FROM UMGAI RANK, INTO ROAD D492, INTO ROAD P245, INTO ROAD P 197, THEN PROCEED TO UMGAI TAXI RANK. OFFLOAD AND RETURN ALONG FORWARD ROUTE IN REVERSE.</p>
6.1.1.2	<p>ROUTE 2:</p> <p>UMGAI TAXI RANK INTO D492, JOIN ROAD P197, DROP OFF ONLY, INTO P223 ROAD THEN PROCEED TO SCOTTSBURGH TAXI RANK WE DROP OFF ONLY, PROCEED ALONG M4 TO WARWICK AVENUE IN DURBAN TAXI RANK. OFFLOAD AND RETURN ALONG FORWARD ROUTE IN REVERSE.</p>
6.1.1.3	<p>ROUTE 3:</p> <p>UMGAI TAXI RANK INTO D492, JOIN ROAD P245, INTO R612, DROP OFF ONLY, INTO D49, DROP ONLY AND PROCEED TO HIGHFLATS TAXI RANK. OFFLOAD, LOAD AND RETURN ALONG FORWARD ROUTE IN REVERSE</p>
6.1.1.4	<p>ROUTE 4:</p> <p>UMGAI TAXI RANK INTO ROAD D492, JOIN D492, JOIN R102 DROP OFF ONLY, JOIN RYDEA THEN PROCEED TO PORT SHEPSTONE TAXI RANK. OFFLOAD AND RETURN ALONG FORWARD ROUTE IN REVERSE.</p>



GAZETTE

REGION: ALL

GAZETTE PRINT DATE : 22 MAY 2015

GAZETTE EXPIRY DATE: 12 JUNE 2015

<p>1) APP0040207</p> <p>2) MR DLAMINI ID NO. 7808055391089</p> <p>3) 73 FERGUSON ROAD MARIAN RIDGE</p> <p>KWA-ZULU NATAL 3610</p> <p>4) APPLICANT TYPE : BACKLOG CAPTURE</p> <p>5) 1 x 15 (SEATED) 0 (STANDING)</p>		GAZETTE NUMBER: LGKZNG06-2015-MAY
6.1.1.1	<p>ROUTE1</p> <p>MOLWENI TO PINETOWN</p> <p>FROM MOLWENI TAXI RANK TURN RIGHT TO INANDA ROAD AND PROCEED PASS WATERFALL TO HILLCREST THEN TURN LEFT TO OLD MAIN ROAD AND LEFT TO M13 PROCEED AND TURN LEFT INTO OLD MAIN ROAD AND TURN RIGHT TO ANDERSON RD. INTO ANDERSON RD. TAXI RANK AND RETURN TO MOLWENI.</p>	
6.1.1.2	<p>ROUTE 2</p> <p>MOLWENI TO NEW GERMANY</p> <p>FROM MOLWENI TAXI RANK TURN RIGHT TO INANDAD ROAD PROCEED TURN LEFT OLD MAIN RD. AND TURN LEFT TO M13 AND TURN LEFT TO OLD MAIN RD. IN PINETOWN AND TURN LEFT TO GLENUGIE RD. AND THEN TURN RIGHT TO LAUTH RD AND TURN LEFT TO CROMPTON STREET AND THEN LEFT TO SHEPSTONE RD. TO NEW GERMANY AND TURN AROUND AND RETURN BY THE SAME ROUTE</p>	
6.1.1.3	<p>ROUTE 3</p> <p>MOLWENI TO WESTMEAD</p> <p>FROM MOLWENI TAXI RANK TURN RIGHT TO INANDA RD. TURN LEFT OLD MAIN ROAD AND TURN LEFT TO M13 TURN RIGHT TO RICHMOND RD. LEFT TO TRAFFORD ROAD LEFT TO ALEXANDER ROAD. LEFT ALEXANDER ROAD AND RETURN BY THE SAME ROUTE.</p>	
6.1.1.4	<p>ROUTE 4</p> <p>MOLWENI TO HILLCREST</p> <p>FROM MOLWENI TAXI RANK TURN RIGHT TO INANDA ROAD AND TURN LEFT OLD MAIN ROAD (R103) PROCEED TO A TAXI STOP NEAR BUS TOYOTA AND THEN TURN BACK AT ASHLEY DRIVE TO HILLCREST TAXI RANK AND RETURN TO MOLWENI BY THE SAME ROUTE.</p>	



GAZETTE

REGION: ALL

GAZETTE PRINT DATE : 22 MAY 2015

GAZETTE EXPIRY DATE: 12 JUNE 2015

6.1.1.5	<p>ROUTE 5</p> <p>MOLWENI TO WATERFALL</p> <p>FROM MOLWENI TAXI RANK TURN RIGHT TO INANDA RD. AND TURN LEFT TO LINK RD AND THEN TURN RIGHT TO ROCK RD. AND THEN TURN RIGHT TO INANDA RD. AND DRIVE INTO WATERFALL TAXI RANK AND THEN BACK TO MOLWENI TAXI RANK ALONG THE SAME ROUTE.</p>
6.1.1.6	<p>ROUTE 6</p> <p>MOLWENI TO DURBAN AND RETURN</p> <p>FROM MOLWENI TAXI RANK TURN RIGHT TO INANDA ROAD. LEFT OLD MAIN ROAD THE NTURN LEFT TO M13 AND LEFT INTO N3 AT PARADISE VALLEY AND PROCEED INTO DURBAN.TURN LEFT INTO BEREA ROAD NORTH,INTO OLD DUTCH ROAD, TURN RIGHT TO MARKET ROAD,RIGHT INTO UNIVERSITY AVENUE, RIGHT TO LANCERS ROAD, RIGHT INTO WILLS ROAD PROCEED INTO THE ALLOCATED TAXI RANK AND RETURN AS FOLLOWS:FROM WILLS ROAD TAXI RANK,RIGHT INTO WARWICK AVENUE/ MARKET ROAD,LEFTINTO WEST STREET, LEFTINTO RUSSEL STREET AND PROCEED DIRECTLY TO THE WESTERN FREEWAY(N3)AND RETURN TO MOLWENI TAXI RANK ALONG THE SAME ROUTE IN THE OPPOSITE DIRECTION.</p>
6.1.1.7	<p>10. WYEBANK TO DURBAN AND RETURN</p> <p>FROM MOLWENI TAXI RANK PROCEED BY WYBANK ROAD,TURN LEFT INTO GLAMIS ROAD,CROSS TO SANDER ROAD,TURN LEFT INTO CONVENTRY AVENUE,TURN RIGHT INTO SHEPSTONE ROAD,TURN LEFT INTO OLD MAIN ROAD,TURN RIGHT INTO STAPLETON ROAD,LEFT INTO M13 JOIN N3 TOWARDS DURBAN,LEFT INTO BEREA ROAD NORTH,PROCEED TO JOIN OLD DUTCH ROAD,RIGHT INTO MARKET ROAD,RIGHT INTO UNIVERSITY AVENUE,RIGHT INTO LANCERS LANE,RIGHT INTO WILLS ROAD AND RANK AT WILLS ROAD TAXI RANK.</p> <p>RETURN ALONG WARWICK AVENUE/MARKET ROAD,LEFT INTO WEST STREET,LEFT INTO RUSSEL STREET AND PROCEED DIRECTLY INTO WESTERN FREEWAY (N3)AND RETURN TO MOLWENI TAXI RANKALONG THE SAME ROUTE IN THE OPPOSITE DIRECTION.</p>



GAZETTE

REGION: ALL

GAZETTE PRINT DATE : 22 MAY 2015

GAZETTE EXPIRY DATE: 12 JUNE 2015

1)	APP0040210	GAZETTE NUMBER: LGKZNG06-2015-MAY
2)	CM SHANDU ID NO. 5308225368085	
3)	P O BOX 2306 PINETOWN KWA-ZULU NATAL 3610	
4)	APPLICANT TYPE : BACKLOG CAPTURE	
5)	1 x 14 (SEATED) 0 (STANDING)	
6.1.1.1	ROUTE 1 DASSENHOEK TO PINETOWN VIA GERMANY FORWARD: DEPART FROM DASSENHOEK TAXI RANK TURN LEFT INTO MILKY WAY, PROCEED AND TURN LEFT INTO OLD RICHMOND ROAD M1 WHICH BECOMES RICHMOND ROAD THEN TURN LEFT INTO GLENUEGIE ROAD, TURN RIGHT INTO LAUTH AND THEN LEFT INTO CROMPTON STREET, TURN LEFT INTO SHEPSTONE ROAD, RIGHT INTO ESCOMBE ROAD AND LEFT INTO CHELSEA AVENUE AND LEFT INTO NEW GERMANY SHOPPING CENTRE. RETURN: DEPART FROM NEW GERMANY DROP OFF/PICK UP POINT TURN RIGHT INTO CHELSEA AVENUE AND THEN RIGHT INTO ESCOMBE ROAD, LEFT INTO SHEPSTONE ROAD AND RIGHT INTO CROMPTON PROCEED AND TURN RIGHT INTO OLD MAIN ROAD THEN LEFT INTO ANDERSON STREET TAXI RANK IN PINETOWN, TURN LEFT INTO OLD MAIN ROAD WHICH BECOME RICHMOND ROAD M1 THEN THE REST IS THE SAME AS FORWARD ROUTE.	
6.1.1.2	ROUTE 2 DASSENHOEK TO DURBAN FORWARD: DEPART FROM DASSENHOEK TAXI RANK INTO MILKY WAY, PROCEED STRAIGHT AND TURN LEFT INTO OLD RICHMOND ROAD M1 WHICH BECOMES RICHMOND ROAD, TURN RIGHT ONTO THE N3 FREE WAY RAMP TOWARDS DURBAN, PROCEED ALONG OLD DUTCH ROAD WHICH BECOMES ALICE STREET THEN RIGHT INTO MARKET ROAD AND RIGHT AGAIN INTO SERVICE ROAD THEN PROCEED TO UNIVERSITY AVENUE RANK NO.98 RETURN: DEPART FROM RANK NO.98 UNIVERSITY AVENUE TURN RIGHT INTO LANCERS ROAD AND RIGHT INTO ALI WAL ROAD THEN INTO CANON GATE ROAD AND PROCEED ONTO THE N3 FREE WAY RAMP, PROCEED ALONG N3 FREE WAY AND TURN LEFT INTO RICHMOND ROAD M1 WHICH BECOMES OLD RICHMOND ROAD, TURN RIGHT ONTO MILKY WAY THEN THE REST IS THE SAME AS FORWARD ROUTE.	
6.1.1.3	ROUTE 3 DASSENHOEK TO WESTMEAD VIA MARIANRIDGE, KTT, NPA AND SURPRISE FARM FORWARD: DEPART FROM DASSENHOEK TAXI RANK PROCEED ALONG MILKY AND TURN LEFT INTO M1 WHICH BECOMES RICHMOND ROAD, TURN LEFT INTO SWANFIELD ROAD, LEFT INTO AUBREY ROAD THEN LEFT INTO GILITS ROAD AND LEFT INTO WESTMEAD TAXI STOP. RETURN: DEPART FROM WESTMEAD TAXI STOP TURN RIGHT INTO SWANFIELD ROAD, RIGHT INTO RICHMOND ROAD, WHICH BECOMES M1, TURN RIGHT INTO MILKY WAY AND PROCEED TO DASSENHOEK.	



GAZETTE

REGION: ALL

GAZETTE PRINT DATE : 22 MAY 2015

GAZETTE EXPIRY DATE: 12 JUNE 2015

<p>1) APP0040212</p> <p>2) TE SIBIYA ID NO. 4506260256088</p> <p>3) P.O. BOX 4653 STANDERTON</p> <p>2430</p> <p>4) APPLICANT TYPE : BACKLOG CAPTURE</p> <p>5) 1 x 13 (SEATED) 0 (STANDING)</p>	<p>GAZETTE NUMBER: LGKZNG06-2015-MAY</p>
<p>6.1.1.1</p>	<p>MPUMUZA TAXI ASSOCIATION</p> <p>APPROVED ROUTES</p> <p>ROUTE 1</p> <p>1. LADUMA TERMINUS TO PIETERMARITZBURG</p> <p>INBOUND ROUTE:-</p> <p>FROM LADUMA TERMINUS ON DISTRICT ROAD D1131 INTO CALUZA ROAD, LEFT INTO ROAD MR& INTO EDENDALE ROAD, RIGHT INTO LONGMARKET STREET, LEFT INTO RETIEF STREET RIGHT INTO PIETERMARITZ STREET TO SELGRO TERMINUS AT CORNER PIETERMARITZ STREET AND BOSHOF STREET.</p> <p>OUTBOUND ROUTE:-</p> <p>FROM SELGRO TERMINUS INTO PIETERMARITZ STREET LEFT TO TERMINUS AT CNR WEST AN PIETERMARITZ STREETS INTO WEST STREET, RIGHT INTO LOOP STREET LEFT INTO EDENDALE ROAD INTO MR7 ROAD RIGHT INTO CALUZA ROAD INTO DISTRICT ROAD D 1131 TO LADUMA TERMINUS.</p>
<p>6.1.1.2</p>	<p>ROUTE 2</p> <p>2. MVUBUKAZI / PAYIPHINI TO PIETERMARITZBURG</p> <p>INBOUND ROUTE:-</p> <p>FROM MVUBUKAZI / PAYIPHINI TERMINUS INTO DISTRICT ROAD D 1135 INTO MORCOM ROAD INTO LAFFAN ROAD LEFT INTO NEVILLE ROAD RIGHT INTO MAYOR'S WALK, INTO BERG STREET TO TERMINUS AT CNR OF RETIEF AND BERG STREETS.</p> <p>OUTBOUND ROUTE:-</p> <p>FROM BERG STREET TERMINUS INTO RETIEF STREET INTO PIETERMARITZ STREET RIGHT INTO PINE STREET RIGHT INTO MAYOR'S WALK, LEFT INTO NEVILLE ROAD, RIGHT INTO LAFFAN ROAD INTO MORCOM ROAD INTO DISTRICT ROAD D 1135 TO TERMINUS AT MVUBUKAZI / PAYIPHINI.</p>



GAZETTE

REGION: ALL

GAZETTE PRINT DATE : 22 MAY 2015

GAZETTE EXPIRY DATE: 12 JUNE 2015

1)	APP0040214	GAZETTE NUMBER: LGKZNG06-2015-MAY
2)	JS MTHIYANE ID NO. 5706245615080	
3)	PO BOX 110 KWAMBONAMBI	
	KWA-ZULU NATAL 3915	
4)	APPLICANT TYPE : BACKLOG CAPTURE	
5)	1 x 13 (SEATED) 0 (STANDING)	
6.1.1.1	ROUTE 1. FROM SOKHULU TAXI RANK INTO ZM 350, TURN RIGHT TO N2-R102 TO MTUBATUBA TAXI RANK DIRECT AND RETURN.	
6.1.1.2	ROUTE 2. FROM SOKHULU TAXI RANK INTO ZM 350, CONTINUE WITH ZM 350 AND CROSS N2 R102 TO KWA-MBONAMBI TAXI RANK, DIRECT AND RETURN	
6.1.1.3	ROUTE 3. FROM SOKHULU TAXI RANK INTO ZM350, TURN LEFT TO P515, CONTINUE WITH P515, JOIN WITH D1559, TURN RIGHT INTO RBM ROAD, CONTINUE WITH P515, VIA MEERENSEE, DROP PASSENGERS ONLY, ANGLERS ROD, RIGHT TO JOHN ROSS PARKWAY R34 TO CBD TAXI RANK, RICHARDSBAY, DIRECT AND RETURN	
6.1.1.4	ROUTE 4. FROM SOKHULU TAXI RANK INTO ZM350, LEFT TO P515, RIGHT TO RBM ROAD, VIA MEERENSEE, DROP PASSENGERS ONLY, ANGLERS ROD, CONTINUE WITH R34 TO EMPANGENI, A-RANK, DIRECT AND RETURN	



GAZETTE

REGION: ALL

GAZETTE PRINT DATE : 22 MAY 2015

GAZETTE EXPIRY DATE: 12 JUNE 2015

1) APP0040218	GAZETTE NUMBER: LGKZNG06-2015-MAY
2) EZ MKHIZE ID NO. 7210125734085	
3) P.O.BOX 708 NQUTHU	
KWA-ZULU NATAL 3135	
4) APPLICANT TYPE : BACKLOG CAPTURE	
5) 1 x 15 (SEATED) 0 (STANDING)	
6.1.1.1	<p>ROUTE 1. FROM NQUTHU TO JOHHANNESBURG FROM NQUTHU TAXI RANK R66 PROCEED TO MNYANDU CROSSING TURN LEFT TO R33/R68 BYPASS DUNDEE ALONG VICTORIA STREET, INTO KAREL LANDMAN, JOINING R68, RIGHT INTO AND LONG N11, BY PASS NEWCASTLE AND PROCEEDING THROUGH VOLKRUST ALONG JOUBERT STREET INTO DAN PIENAAR STREET (R543) INTO AND ALONG R23 TO STANDERTON, PASSING THROUGH STANDERTON, ALONG BOTHA STREET, LOMBARD STREET, KROG STREET INTO R23 BY PASSING GREYLINGSTAD AND BALFOUR TOWARDS HEIDELBERG, TURN RIGHT INTO N3, PROCEED DIRECT TO VOSLOORUS TAXI RANK AND PROCEED INTO AND ALONG N17 TO GERMISTON TAXI RANK, OFF LOADING ONLY AND PROCEED DIRECT TO M2 INTO AND ALONG N12, PEASE ROAD TO BARA CITY TAXI RANK AND RETURN TO NQUTHU ALONG THE FORWARD ROUTE IN REVERSE.</p>
6.1.1.2	<p>ROUTE 2. ALTERNATIVE ROUTE FROM NQUTHU TAXI RANK INTO R34 TO BLOODRIVER, BYPASSING UTRECHT, RIGHT INTO N11 AND PROCEED AS IN ROUTE 1 ABOVE</p>
6.1.1.3	<p>ROUTE 3 FROM NQUTHU TO DURBAN FROM NQUTHU TAXI RANK INTO AND ALONG R68 TO BABANANGO, RIGHT INTO R34, PASSING THROUGH MELMOTH, RIGHT INTO R66 PASSING THROUGH ESHOWE, PROCEED ALONG R66, RIGHT INTO R102 TO NGINGINDLOVU AND PROCEED TO STANGER ALONG R102, PASSING THROUGH STANGER AND TO N2, RIGHT INTO R1020/N2 AND PROCEED DIRECT TO DURBAN INTO R102 INTO UMNGENI ROAD (R102) SETTING DOWN AT DURBAN STATION AND PROCEED ALONG UMNGENI ROAD INTO SOLDIERS WAY, RIGHT INTO LEOPOLD STREET, LEFT INTO MARKET STREET, RIGHT INTO SMITH STREET, RIGHT INTO WARWICK AVENUE, INTO UNIVERSITY AVENUE TAXI RANK AND RETURN ALONG WARWICK AVENUE, RIGHT INTO ALICE STREET, LEFT INTO ALBERT STREET, RIGHT INTO UMNGENI ROAD AND RETURN TO NQUTHU ALONG THE FORWARD ROUTE IN REVERSE.</p>



GAZETTE

REGION: ALL

GAZETTE PRINT DATE : 22 MAY 2015

GAZETTE EXPIRY DATE: 12 JUNE 2015

6.1.1.4	<p>ROUTE 4 FROM NQUTHU TO EMPANGENI</p> <p>FROM NQUTHU TAXI RANK ALONG THE SAME ROUTE AS IN 3ABOVE, UP TO NKWALINI ALONG R66 AT KWALINI TURN LEFT INTO AND ALONG R34, WHICH BECOMES MAIN ROAD AND PROCEED DIRECT TO EMPANGENI TAXI RANK AND RETURN THE FORWARD ROUTE IN REVERSE.</p>
6.1.1.5	<p>ROUTE 29 FROM NQUTHU TO DUNDEE</p> <p>FROM NQUTHU TAXI RANK, INTO P36/2 INTO R68, LEFT INTO R33 INTO VICTORIA STREET, RIGHT INTO SMITH STREET INTO DUNDEE TAXI RANK AND RETURN TO NQUTHU ALONG THE FORWARD ROUTE IN REVERSE.</p> <p>CONDITIONS/RESTRICTIONS</p> <ol style="list-style-type: none"> 1. THE PICKING UP AND SETTING DOWN OF PASSENGERS ON THIS ROUTE MUST BE CONDUCTED STRICTLY AND IN ACCORDANCE WITH AGREEMENT BETWEEN NQUTHU TAXI ASSOCIATION AND DUNDEE TAXI ASSOCIATION DATED 2006.01.03. 2. THE ROUTE MAY ONLY BE ALLOCATED TO THOSE MEMBERS AND VEHICLE FOR WHICH SPECIFICALLY APPLICATION HAVE BEEN MADE AND APPROVED BY THE BOARD.
6.1.1.6	<p>ROUTE 9 FROM NQUTHU TO NONDWENI</p> <p>FROM NQUTHU TAXI RANK TO NONDWENI TAXI RANK ALONG MAIN ROAD (P36-2 AND RETURN ALONG THE FORWARD ROUTE IN REVERSE. (PICKING UP AND SETTING DOWN PASSENGERS EN ROUTE.</p>
6.1.1.7	<p>ROUTE 27 FROM NONDWENI TO VRYHEID</p> <p>FROM NONDWENI INTO ALONG P63-2, LEFT INTO R48(P59-4) AND PROCEED TO MONDLO - VRYHEID ROAD CROSSING WHICH IS R17, TURN LEFT INTO R34 AND PROCEED INTO AND ALONG EAST STREET, LEFT INTO CHURCH STREET AND TURN LEFT INTO VRYHEID TAXI RANK AND RETURN ALONG FORWARD ROUTE IN RESERVE.</p>



GAZETTE

REGION: ALL

GAZETTE PRINT DATE : 22 MAY 2015

GAZETTE EXPIRY DATE: 12 JUNE 2015

6.1.1.8	<p>ROUTE 30 FROM NQUTHU TO ULUNDI</p> <p>FROM NQUTHU TAXI RANK TO ULUNDI TAXI RANK PROCEED ALONG R68 TO BABANANGO ALONG R68, TURN LEFT TO GRAVEL ROAD P432 DOWN TO A T-JUNCTION FROM VRYHEID TO MELMOTH (R34) RIGHT INTO AND R34, LEFT INTO AND ALONG R66 INTO ULUNDI TAXI RANK AND RETURN WITH SOME PASSENGERS ALONG THE FORWARD ROUTE IN RESERVE.</p>
6.1.1.9	<p>ROUTE 31. FROM NQUTHU TO LADYSMITH</p> <p>FROM NQUTHU TAXI RANK, INTO AND ALONG P36/1 (R68), LEFT INTO R33 TO DUNDEE, PASSING THROUGH DUNDEE ALONG VICTORIA STREET, INTO KAREL LANDMAN STREET, JOINING R68 AND PROCEED ALONG R68, BYPASSING GLENCOE. LEFT INTO ALONG N11-2 TO LADYSMITH. AT THE FIRST ROBOT, TURN LEFT INTO ILLING ROAD, AND PROCEEDS TO ILLING ROAD TAXI RANK AND RETURN ALONG THE FORWARDS ROUTE IN REVERSE.</p> <p>CONDITIONS/RESTRICTIONS NO PICKING UP SETTING DOWN OF PASSENGERS ENROUTE BETWEEN NQUTHU AND LADYSMITH.</p>
6.1.1.10	<p>ROUTE 32 FROM NQUTHU TO PIETERMARITZBURG</p> <p>FROM NQUTHU TAXI RANK PROCEED AS PER ROUTE 31 TO LADYSMITH. UPON ENTERING LAD TO PIETERMARITZBURG VIA DUNDEE VIA WHICH BECOMES R33/R68 VIA GLENCOE R1YSMITH TURN LEFT AT THE FIRST TRAFFIC LIGHT INTO AND ALONG R44 INTO P325 BECOMING P544, INTO R103 BYPASSING COLENZO INTO N3 AND PROCEED DIRECT TO PIETERMARITZBURG. ENTERING PIETERMARITZBURG LEFT INTO THE CHURCH STREET OFFRAMP, RIGHT INTO CHURCH STREET AND PROCEED INTO THE APPROVED TAXI RANK OFF CHURCH STREET AND RETURN ALONG THE FORWARD ROUTE IN REVERSE.</p>
6.1.1.11	<p>ROUTE 28 FROM NQUTHU TO QHUDENI</p> <p>FROM NQUTHU TAXI RANK INTO AND ALONG R68 AND AND TURN RIGHT INTO P16/3 TO P32 KWABALOYI QHUDENI AND RETURN TO NQUTHU WITH ALONG THE FOWARD ROUTE IN REVERSE.</p>



GAZETTE

REGION: ALL

GAZETTE PRINT DATE : 22 MAY 2015

GAZETTE EXPIRY DATE: 12 JUNE 2015

6.1.1.1 2	<p>ROUTE 16 FROM SIBONGILE L1993 SUB RANK TO R68</p> <p>FROM SIBONGILE ALONG L1993 INTO R68 AND PROCEED INTO NQUTHU TAXI RANK AND RETURN.</p>
6.1.1.1 3	<p>ROUTE 17 FROM MABULULWANE TO NQUTHU FROM MABULULWANE SUB TAXI RANK INTO AND ALONG D1297 INTO R68 AND PROCEED TO NQUTHU TAXI RANK AND RETURN.</p>
6.1.1.1 4	<p>ROUTE 5. FROM NQUTHU TO NEWCASTLE FROM NQUTHU TAXI RANK INTO AND ALONG INTO AND ALONG P54 TO BLOOD RIVER, INTO R34(P41), INTO R37, LEFT INTO N11 AND PROCEED TO NEWCASTLE, INTO ALLEN STREET AT THE LAST ROBOT TURN LEFT AND RIGHT TO NEWCASTLE TAXI RANK RETURN TO NQUTHU ALONG THE FORWARD ROUTE IN REVERSE.</p>
6.1.1.1 5	<p>ROUTE 6. FROM NQUTHU TO EMONDLO</p> <p>FROM NQUTHU TO EMONDLO TAXI RANK ALONG P54, TURN OFF AT MASONDO CROSSING WHICH BECOMES R9 PICKING UP AND DROPPING OFF EN ROUTE AND RETURN ALONG THE FORWARD ROUTE IN REVERSE.</p>



GAZETTE

REGION: ALL

GAZETTE PRINT DATE : 22 MAY 2015

GAZETTE EXPIRY DATE: 12 JUNE 2015

6.1.1.1 6	<p>ROUTE 7. FROM NQUTHU TO VRYHEID</p> <p>FROM NQUTHU INTO AND ALONG P54,TURN OFF AT MASONDO CROSSING WHICH BECOMES R9,PROCEED ALONG MONDLO/GOBINSIMBI WHICH BECOMES R14 AND PROCEED TO JUCTION OF VRYHEID AND MELMOTH ROADS WHICH BECOMES R43 AND PROCEED TO UTRECHT STREET IN VRYHEID.AT THE FIRST ROBOT,TURN RIGHT AND SHORT LEFT VRYHEID TAXI RANK AND RETURN ALONG THE FORWARD ROUTE IN REVERSE.</p> <p>RESTRICTIONS: RESTRICTED FROM PICKING UP OR SETTING DOWN AT MONDLO EITHER WAY.</p>
6.1.1.1 7	<p>ROUTE 10 FROM ZICOLE TO NQUTHU</p> <p>FROM KWAMBATHA TRADING STORE INTO AND ALONG D1347,RIGHT INTO P54 AND PROCEED TO NQUTHU TAXI RANK AND RETURN ALONG THE FORWARD ROUTE IN REVERSE.</p>
6.1.1.1 8	<p>ROUTE 11 FROM ST.AUGUSTINE'S TO NQUTHU</p> <p>FROM AUGUSTINE'S SCHOOL INTO AND ALONG D1361,RIGHT INTO R68 AND PROCEED TO NQUTHU TAXI RANK AND RETURN ALONG THE FORWARD ROUTE IN RESERVE.</p>
6.1.1.1 9	<p>ROUTE 12 FROM SILUTSHANA TO NQUTHU</p> <p>FROM SILUTSHANA SUB RANK INTO AND ALONG R68 TO NQUTHU TAXI RANK AND RETURN ALONG THE FORWARD ROUTE IN RESERVE</p>

**GAZETTE**

REGION: ALL

GAZETTE PRINT DATE : 22 MAY 2015

GAZETTE EXPIRY DATE: 12 JUNE 2015

6.1.1.2 0	<p>ROUTE 13 FROM HLATHI DAM TO NQUTHU</p> <p>FROM HLATHI DAM SUB RANK INTO AND ALONG R68 TO NQUTHU TAXI RANK AND RETURN ALONG THE FORWARD ROUTE IN RESERVE.</p>
6.1.1.2 1	<p>ROUTE 14 FROM ISANDLWANA TO NQUTHU</p> <p>FROM ISANDLWANA SUB RANK INTO AND ALONG P58,TURN LEFT INTO R68 AND PROCEED TO NQUTHU TAXI RANK AND RETURN ALONG THE FORWARD ROUTE IN REVERSE.</p>
6.1.1.2 2	<p>ROUTE 8. FROM NQUTHU TO NKANDLA</p> <p>FROM NQUTHU TAXI RANK INTO AND ALONG R68 TO FORTLOUIS,INTO AND ALONG P50-3 STRAIGHT TO NKANDLA TAXI RANK AND RETURN ALONG THE FORWARD ROUTE IN REVERSE.</p>
6.1.1.2 3	<p>ROUTE 15 FROM NCEPHENI TO NQUTHU</p> <p>FROM NCEPHENI SUB TAXI RANK INTO AND ALONG P58,TURN INTO R68 AND PROCEED TO NQUTHU TAXI RANK AND RETURN ALONG THE FORWARD ROUTE IN RESERVE.</p>

**GAZETTE**

REGION: ALL

GAZETTE PRINT DATE : 22 MAY 2015

GAZETTE EXPIRY DATE: 12 JUNE 2015

6.1.1.2 4	ROUTE 17 FROM MABULULWANE TO NQUTHU FROM MABULULWANE SUB TAXI RANK INTO AND ALONG D1297 INTO R68 AND PROCEED TO NQUTHU TAXI RANK AND RETURN.
6.1.1.2 5	ROUTE 18. FROM HLAZAKAZI TO NQUTHU FROM HLAZAKAZI SUB TAXI RANK INTO AND ALONG D1362, INTO R68 AND PROCEED TO NQUTHU TAXI RANK AND RETURN.
6.1.1.2 6	ROUTE 19. FROM MBOKODWENI TO NQUTHU FROM MBOKODWE TO NQUTHU INTO AND ALONG L1992, INTO R68 PROCEED TO NQUTHU TAXI RANK AND RETURN.
6.1.1.2 7	ROUTE 20. FROM GRACE SUB RANK INTO AND ALONG P53 TO NQUTHU TAXI RANK AND RETURN.

**GAZETTE**

REGION: ALL

GAZETTE PRINT DATE : 22 MAY 2015

GAZETTE EXPIRY DATE: 12 JUNE 2015

6.1.1.2 8	ROUTE 21. FROM GRACE SUB RANK TO NZIMANDE MINE, INTO AND ALONG P54, INTO R34, RIGHT INTO P251 AND PROCEED TO NZIMANDE MINE AND RETURN.
6.1.1.2 9	ROUTE 21. FROM GRACE SUB RANK TO NZIMANDE MINE, INTO AND ALONG P54, INTO R34, RIGHT INTO P251 AND PROCEED TO NZIMANDE MINE AND RETURN.
6.1.1.3 0	ROUTE 22. FROM GRACE SUB RANK TO MONDLO ALONG P411 AND RETURN.
6.1.1.3 1	ROUTE 23. FROM GRACE SUB RANK TO DUNDEE, INTO AND ALONG P54, LEFT INTO AND ALONG P34-2, INTO P33 INTO VICTORIA STREET, RIGHT INTO SMITH STREET, INTO THE DUNDEE TAXI RANK AND RETURN.

**GAZETTE**

REGION: ALL

GAZETTE PRINT DATE : 22 MAY 2015

GAZETTE EXPIRY DATE: 12 JUNE 2015

6.1.1.3 2	ROUTE 24. FROM GRACE SUB RANK TO VRYHEID, INTO AND ALONG P54, RIGHT INTO AND ALONG P34-2, INTO KERK –CHURCH STREET, TO THE VRYHEID TAXI RANK AND RETURN,
6.1.1.3 3	ROUTE 25. FROM GRACE SUB RANK TO KINGSLEY, INTO AND ALONG P54 TO BLOODRIVER, LEFT INTO P34-2, INTO P33, LEFT INTO KINGSLEY, INTO AN APPROVED TAXI RANK AND RETURN.
6.1.1.3 4	ROUTE 26. FROM GRACE SUB TAXI RANK TO UTRECHT, INTO AND ALONG P54, INTO R34 (P41), AND PROCEED TO UTRECHT, LEFT INTO UTRECHT TAXI RANK AND RETURN.



GAZETTE

REGION: ALL

GAZETTE PRINT DATE : 22 MAY 2015

GAZETTE EXPIRY DATE: 12 JUNE 2015

6.1.1.3 5	<p>ROUTE 00 CONDITIONS/RESTRICTIONS</p> <ol style="list-style-type: none"> 1. PASSENGERS MAY BE PICKED UP AND / OR SET DOWN ONLY DESIGNATED TAXI RANKS OR TAXI STOPS, WHICH SHALL EXCLUDE BUS STOPS. 2. ON THE INBOUND TRIP TO DURBAN, PIETERMARITZBURG, EMPANGENI, NEWCASTLE, VRYHEID, DUNDEE, LADYSMITH, AND JOHANNESBURG NO PASSENGERS MAY BE PICKED UP ENROUTE FROM LEAVING THE MAGISTERIAL OF NQUTHU UNTIL REACHING THE DESTINATION RANK. 3. ON THE RETURN TRIP TO NQUTHU, NO PASSENGERS MAY BE SET DOWN UNTIL REACHING THE MAGISTERIAL DISTRICT OF NQUTHU. 4. ENTRY OR RANKING ON PRIVATE PROPERTY IS NOT PERMITTED WITHOUT THE WRITTEN PERMISSION OF THE LANDLORD, A COPY OF WHICH MUST BE SUPPLIED TO THE BOARD BEFORE UPLIFTING THE OPERATING LICENCE 5. WITHOUT HAVING ENTERED INTO AN AGREEMENT WITH THE OTHER OPERATORS ON A COMMON ROUTE, AS CONTEMPLATED BY SECTION 88 (2) (B) OF ACT 22 OF 2000, PICKING UP OR SETTING DOWN OF PASSENGERS ON SUCH ROUTE IS NOT PERMITTED. A COPY OF SUCH AGREEMENT MUST BE SUPPLIED TO THE BOARD. 6. AT RANKS, WHETHER ON-STREET OR OFF-STREET, ONLY THE TAXIS THAT CAN BE ACCOMMODATED IN THE DEMARCATED AREA MAY OCCUPY THE RANK, EXCESS VEHICLES MUST HOLD ELSEWHERE AT DESIGNATED HOLDING ARREARS. 7. RANK PERMITS OR LETTERS OF AUTHORITY MUST BE PRODUCED WHEN UPLIFTING, IN RESPECT OF ALL RANKS IN MUNICIPAL ARREARS, IN PARTICULAR MAJOR TOWNS AND CITIES AND IN PARTICULAR IN RESPECT OF INTER-PROVINCIAL DESTINATIONS. 8. THE VEHICLE MUST BE COVERED BY MOTOR VEHICLE INSURANCE AS WELL AS PERSONAL LIABILITY INSURANCE. 9. THE ALLOCATION OF ANY ROUTE OR PORTION OF HE ROUTE IS SUBJECT TO THE CONDITION THAT HAS BEEN APPROVED AND ALLOCATED IN GOOD FAITH AND SUCH ROUTE WILL BE INVALID SHOULD IT TRANSPIRE THAT THE ROUTE OR PORTION THEREOF WILL, OR HAS CAUSED CONFLICT DUE TO IT HAVING BEEN APPROVED BASED ON INCORRECT OR FALSE INFORMATION SUPPLIED TO THE BOARD, OR AS A RESULT OF AN ERROR. IN SUCH INSTANCE THE OPERATING LICENCE MUST BE RETURNED TO THE BOARD FOR CORRECTION.
6.1.1.3 6	<p>ROUTE 0 CHARTER SERVICE</p> <p>FROM NQUTHU TAXI RANK TO POINT WITHIN THE PROVINCE OF KZN ONLY. NO PICKING UP OR SETTING DOWN OF PASSENGERS EN ROUTE.</p>

**GAZETTE**

REGION: ALL

GAZETTE PRINT DATE : 22 MAY 2015

GAZETTE EXPIRY DATE: 12 JUNE 2015

- 1) APP0040220
- 2) SC SOOKDAHOO ID NO. 6610135203081
- 3) 131 SIRKHOD ROAD
ORIENT HEIGHTS
PIETERMARITZBURG
KWA-ZULU NATAL
3201
- 4) APPLICANT TYPE : BACKLOG CAPTURE
- 5) 1 x 15 (SEATED) 0 (STANDING)

GAZETTE NUMBER: LGKZNG06-2015-MAY



GAZETTE

REGION: ALL

GAZETTE PRINT DATE : 22 MAY 2015

GAZETTE EXPIRY DATE: 12 JUNE 2015

6.1.1.1 6.NORTHDAL NO.6 – KHAN ROAD

INBOUND

FROM (ORIGIN): REGINA / SPRINGVALE –IN REGINA (KPR0030)

TO (DESTINATION): FREEDOM SQUARE TERMINAL NO2-OFF CHURCH (KPC0001)

ROUTE: REGINA, KHAN, CHOTA MOTALA (OLD GREYTOWN), BHAMBATHA (GREYTOWN), CHURCH

OUTBOUND: FREEDOM SQUARE TERMINAL NO2 –OFF CHHURCH (KPC0001)

TO (DESTINATION): MARS/PLUTO (KPR0016)

ROUTE: OLD MARKET, LANGALIBALELE LONGMARKET), MURPHY, CHURCH, BHAMBATHA (GREYTOWN), CHOTA MOTALA (OLD GREYTOWN), KHAN, REGINA

ALTRNATIVE ROUTINGS

OUTBOUND:

A CHURCH, NEW GREYTOWN, ROAD, OLD GREYTOWN.

RESTRICTIONS

ONLY OFF-LOADING OF PASSENGERS PERMITTED ALOND GREYTOWN ROAD FROM MANCHESTER ROAD TO OLD GREYTOWN ROAD, AND IN OHRTMANN ROAD FROM MANNING AVENUE TO ECHO ROAD. ALONG THIS SECTION OF THE ROUTE, THE LOADING OF PASSENGERS IS NOT PERMITTED.

SPECIAL ROUTES:

AGNES

AKBAR

ALLANDALE : KHAN – OLD GREYTOWN

AURORA

BAIJOO : ALLANDALE – OLD GREYTOWN

BOSHOP: CHURCH – LOOP

EAST: CHURCH –LOOP

EAST : LONGMARKET – CHURCH

FAILSWORTH

FIRWOOD : KHAN – NEHRU

KHAN : ALLANDALE – OLD GREYTOWN

LONGMARKET : MURPH EAST

MAINNING: EAST - ORTHMANN

MATTISON : HKAN OLD GREYTOWN

NAIDOO: KHAN – OLD GREYTOWN

NEWHOLME : AGNES – TANJORE

OLD GREYTOWN: MANCHESTER – NEW GREYTOWN

REGINA ; KHAN –KNOLL

SHALE

SPRINGVALE : KHAN – MATTISON

UNION



GAZETTE

REGION: ALL

GAZETTE PRINT DATE : 22 MAY 2015

GAZETTE EXPIRY DATE: 12 JUNE 2015

1) APP0040256 2) MC PHUNGULA ID NO. 7107165695087 3) P.O. BOX 138 LINKHILLS LINKHILLS KWA-ZULU NATAL 3652 4) APPLICANT TYPE : BACKLOG CAPTURE 5) IS STILL TO BE ACQUIRED		GAZETTE NUMBER: LGKZNG06-2015-MAY
6.1.1.1	ROUTE1 MOLWENI TO PINETOWN FROM MOLWENI TAXI RANK TURN RIGHT TO INANDA ROAD AND PROCEED PASS WATERFALL TO HILLCREST THEN TURN LEFT TO OLD MAIN ROAD AND LEFT TO M13 PROCEED AND TURN LEFT INTO OLD MAIN ROAD AND TURN RIGHT TO ANDERSON RD. INTO ANDERSON RD. TAXI RANK AND RETURN TO MOLWENI.	
6.1.1.2	ROUTE 2 MOLWENI TO NEW GERMANY FROM MOLWENI TAXI RANK TURN RIGHT TO INANDAD ROAD PROCEED TURN LEFT OLD MAIN RD. AND TURN LEFT TO M13 AND TURN LEFT TO OLD MAIN RD. IN PINETOWN AND TURN LEFT TO GLENUGIE RD. AND THEN TURN RIGHT TO LAUTH RD AND TURN LEFT TO CROMPTON STREET AND THEN LEFT TO SHEPSTONE RD. TO NEW GERMANY AND TURN AROUND AND RETURN BY THE SAME ROUTE	
6.1.1.3	ROUTE 3 MOLWENI TO WESTMEAD FROM MOLWENI TAXI RANK TURN RIGHT TO INANDA RD. TURN LEFT OLD MAIN ROAD AND TURN LEFT TO M13 TURN RIGHT TO RICHMOND RD. LEFT TO TRAFFORD ROAD LEFT TO ALEXANDER ROAD. LEFT ALEXANDER ROAD AND RETURN BY THE SAME ROUTE.	
6.1.1.4	ROUTE 4 MOLWENI TO HILLCREST FROM MOLWENI TAXI RANK TURN RIGHT TO INANDA ROAD AND TURN LEFT OLD MAIN ROAD (R103) PROCEED TO A TAXI STOP NEAR BUS TOYOTA AND THEN TURN BACK AT ASHLEY DRIVE TO HILLCREST TAXI RANK AND RETURN TO MOLWENI BY THE SAME ROUTE.	



GAZETTE

REGION: ALL

GAZETTE PRINT DATE : 22 MAY 2015

GAZETTE EXPIRY DATE: 12 JUNE 2015

6.1.1.5	<p>ROUTE 0</p> <p>CHARTER SERVICE FROM MOLWENI TAXI RANK TO POINT WITHIN THE PROVINCE OF KZN ONLY, NO PICKING UP OR SETTING OF PASSENGERS AT EN ROUTE.</p>
6.1.1.6	<p>ROUTE 5</p> <p>MOLWENI TO WATERFALL</p> <p>FROM MOLWENI TAXI RANK TURN RIGHT TO INANDA RD. AND TURN LEFT TO LINK RD AND THEN TURN RIGHT TO ROCK RD. AND THEN TURN RIGHT TO INANDA RD. AND DRIVE INTO WATERFALL TAXI RANK AND THEN BACK TO MOLWENI TAXI RANK ALONG THE SAME ROUTE.</p>
6.1.1.7	<p>ROUTE 7</p> <p>HILLCREST TO PINETOWN</p> <p>FROM HILLCREST TAXI RANK LEFT INANDA RD. LEFT OLD MAIN RD. TURN LEFT TO M13 AND TURN LEFT TO OLD MAIN ROAD AND THEN TURN RIGHT TO ANDERSON RD. AND INTO ANDERSON RD. TAXI RANK AND RETURN TO HILLCREST TAXI RANK</p>
6.1.1.8	<p>ROUTE 8</p> <p>MOLWENI TO KLOOF</p> <p>FROM MOLWENI TAXI RANK TURN RIGHT TO INANDA RD. AND TURN LEFT TO LINK ROAD AND TURN RIGHT TO BRIDLE RD. AND PROCEED PAST KRANSKLOOF NATURE RESERVE PROCEED ON KLOOF FALLS RD. INTO CHURCH RD. TURN RIGHT OLD MAIN RD. INTO VILLAGE SHOPPING CENTRE AND RETURN</p>



GAZETTE

REGION: ALL

GAZETTE PRINT DATE : 22 MAY 2015

GAZETTE EXPIRY DATE: 12 JUNE 2015

6.1.1.9	<p>ROUTE 6</p> <p>MOLWENI TO DURBAN AND RETURN</p> <p>FROM MOLWENI TAXI RANK TURN RIGHT TO INANDA ROAD. LEFT OLD MAIN ROAD THE NTURN LEFT TO M13 AND LEFT INTO N3 AT PARADISE VALLEY AND PROCEED INTO DURBAN.TURN LEFT INTO BEREA ROAD NORTH,INTO OLD DUTCH ROAD, TURN RIGHT TO MARKET ROAD,RIGHT INTO UNIVERSITY AVENUE, RIGHT TO LANCERS ROAD, RIGHT INTO WILLS ROAD PROCEED INTO THE ALLOCATED TAXI RANK AND RETURN AS FOLLOWS:FROM WILLS ROAD TAXI RANK,RIGHT INTO WARWICK AVENUE/ MARKET ROAD,LEFTINTO WEST STREET, LEFTINTO RUSSEL STREET AND PROCEED DIRECTLY TO THE WESTERN FREEWAY(N3)AND RETURN TO MOLWENI TAXI RANK ALONG THE SAME ROUTE IN THE OPPOSITE DIRECTION.</p>
6.1.1.10	<p>ROUTE 7</p> <p>WYEBANK TO NEW GERMANY -PINETOWN AND RETURN</p> <p>FROM WYEBANK TAXI RANK TURN LEFT TO HILLTOP ROAD, AND TURN LEFT INTO CRESCENT THEN TURN RIGHT INTO HILLTOP ROAD, TURN RIGHT INTO WYEBANK ROAD, AND TURN LEFT INTO GLAMIS ROAD, THEN CROSS INTO SANDER ROAD AND TURN LEFT INTO CONVENTRY AVENUE AND LEFT INTO SHEPSTONE ROAD, RIGHT INTO BLASE ROAD AND TURN RIGHT INTO CHELSEA AVENUE AND LEFT INTO ESCOM ROAD, LEFT VALLEY VIEW ROAD, RIGHT INTO LENNER ROAD, LEFT INTO FALCON ROAD, RIGHT INTO OTTO VOLEK ROAD, THEN PROCEED ON STAPLETON ROAD, RIGHT INTO OLD MAIN ROAD, RIGHT INTO ESCOM ROAD, LEFT INTO SUFFERT STREET, RIGHT INTO MASON STREET, RIGHT INTO OPPENHEIMER STREET, LEFT INTO DEVON ROAD RIGHT INTO OPPENHEIMER STREET, RIGHT INTO BEVISS ROAD, LEFT INTO CHERRY ROAD, LEFT INTO HENWOOD ROAD AND TURN AROUND ON HENWOOD ROAD TO REJOIN CHERRY ROAD, LEFT INTO CHERRY ROAD, LEFT INTO CROMPTON STREET, RIGHT INTO HALIFAX ROAD TO REJOIN CROMPTON STREET ALONG CROMPTON STREET,RIGHT INTO REJOIN CROMPTON STREET ALONG CROMPTON STREET,RIGHT INTO SCOTT ROAD, LEFT INTO MANORS ROAD,LEFT INTO GLENUGIE ROAD,THEN PROCEED ON MOODIE STREET,RIGHT INTO HILL STREET THEN JOIN ANDERSON ROAD AND RANK AT ANDERSON ROAD TAXI RANK AND RETURN TO WYBANK ALONG THE SAME ROUTE.</p>



GAZETTE

REGION: ALL

GAZETTE PRINT DATE : 22 MAY 2015

GAZETTE EXPIRY DATE: 12 JUNE 2015

6.1.1.1 1	<p>ROUTE 8</p> <p>WYEBANK TO PINETOWN AND RETURN</p> <p>8.1FROM WYEBANK TAXI RANK TURN LEFT TO CIRCLE DRIVE, PROCEED AND TURN RIGHT TO ORCHID AVENUE AND TURN LEFT INTO DAISY LANE AND TURN RIGHT INTO ALMOND AVENUE AND RIGHT INTO ALOE AVENUE AND LEFT INTO CHERRY ROAD,AND TURN RIGHT INTO CIRCLE DRIVE AND RIGHT INTO WYEBANK ROAD AND TURN RIGHT INTO THUTHUKA DRIVE AND LEFT INTO WYEBANK ROAD,RIGHT INTO UMUNGA ROAD,LEFT UMUNGA ROAD RIGHT MDONI CRESCENT, LEFT UMUNGA ROAD, RIGHT WYBANK ROAD THEN TURN LEFT INTO GLAMIS ROAD AND TURN RIGHT INTO GORDON PIRRIE CRESCENT AND RIGHT INTO GLAMIS ROAD THEN TURN RIGHT INTO BOSSE STREET AND RIGHT INTO BOHMER ROAD CROSS INTO HIGH STREET,TURN RIGHT INTO CAMPBELL ROAD WHICH BECOMES GLENUGIE ROAD AND TURN RIGHT INTO KINGS ROAD AND LEFT INTO ANDERSON ROAD INTO ANDERSON ROAD TAXI RANK AND RETURN BY THE SAME ROUTE TO WYBANK TAXI RANK.</p> <p>8.2FROM WYBANK TAXI RANK TURN LEFT INTO UMUNGA ROAD,THEN TURN RIGHT INTO UMDONI CRESCENT AND TURN LEFT INTO UMUNGA ROAD AND LEFT INTO WYBANK ROAD AND RIGHT INTO THUTHUKA DRIVE AND LEFT INTO WYBANK ROAD,THEN LEFT INTO GLAMIS ROAD,TURN RIGHT INTO BOSSE STREET,RIGHT INTO BOHMER ROAD THEN CROSS INTO HIGH SREET AND RIGHT INTO MANORS ROAD AND RIGHT INTO DOONE ROAD,LEFT INTO BEARE DRIVE,CROSS TO JOIN FAIRVIEW CRESCENT AND RIGHT INTO FERNLEIGH ROAD LEFT INTO TYRONE SPY,RIGHT INTO PADFIELD ROAD AND LEFT INTO MANORS ROAD,TURN RIGHT INTO GLENUGIE ROAD AND TURN RIGHT INTO KINGS ROAD AND LEFT INTO ANDERSON ROAD INTO ANDERSON ROAD TAXI RANK AND RETURN BY THE SAME ROUTE TO WYBANK TAXI RANK.</p> <p>8.3FROM WYBANK TAXI RANK TURN RIGHT INTO DAHLIA DRIVE,RIGHT INTO ZAMOKUHLE ROAD AND TURN RIGHT INTO ROCK AND TURN RIGHT INTO WYBANK ROAD,RIGHT INTO MARIEVALE DRIVE AND TURN RIGHT INTO KRANTZVIEW ROAD AND TURN LEFT INTO EDWIN SWALES ROAD AND PROCEED INTO KLOOFLANDS ROAD AND LEFT INTO BUCKINGHAM ROAD AND LEFT INTO EMOLWENI ROAD AND RIGHT INTO DAN PIENAAR ROAD,LEFT INTO DOUGLAS ROAD AND TURN LEFT INTO KLOOF FALLS ROAD AND RIGHT INTO IMPANGELE ROAD,TURN LEFT INTO ABELIA ROAD AND RIGHT INTO CHURCH ROAD,PROCEED TO WILLINGDON AVENUE TURN RIGHT INTO PIONEER ROAD,PROCEED INTO OLD MAIN ROAD,AND TURN LEFT INTO VILLAGE ROAD LEFT INTO M13 AND TURN LEFT INTO OLD MAIN ROAD AND RIGHT INTO ANDERSON ROAD INTO ANDERSON TAXI RANK AND RETURN BY THE SAME ROUTE TO WYBANK TAXI RANK.</p>
6.1.1.1 2	<p>9.WYEBANK AND WESTMEAD AND RETURN</p> <p>FROM WYBANK TAXI RANK TURN RIGHT INTO FANNIN ROAD,PROCEED TO UMGABABA ROAD AND TURN BACK BY THE SAME ROAD AND TURN RIGHT INTO WYBANK ROAD,PROCEED TO PIONEER ROAD,TURN LEFT INTO M13 AND RIGHT INTO RICHMOND ROAD,TURN RIGHT TO TRAFFORD ROAD,HILLCLIMB ROAD INTO GOODWOOD ROAD,PROCEED TO P.M.C.GROUP AND RETURN BY THE SAME ROUTE AND TURN RIGHT INTO HILLCLIMB ROAD,TURN LEFT INTO SUKUZA ROAD,TURN RIGHT INTO KYLAMI ROAD,TURN LEFT INTO CIRCUIT ROAD AND TURN LEFT INTO MALCOLM ROAD,TURN RIGHT INTO ALBERT ROAD,TURN LEFT INTO WESTMEAD ROAD AND TURN LEFT INTO RICHMOND ROAD,CROSS INTO OLD MAIN ROAD AND TURN RIGHT INTO ANDERSON ROAD INTO ANDERSON ROAD TAXI RANK AND RETURN TO WYBANK ALONG THE SAME ROUTE.</p>



GAZETTE

REGION: ALL

GAZETTE PRINT DATE : 22 MAY 2015

GAZETTE EXPIRY DATE: 12 JUNE 2015

6.1.1.1 3	<p>10. WYEBANK TO DURBAN AND RETURN FROM MOLWENI TAXI RANK PROCEED BY WYBANK ROAD,TURN LEFT INTO GLAMIS ROAD,CROSS TO SANDER ROAD,TURN LEFT INTO CONVENTRY AVENUE,TURN RIGHT INTO SHEPSTONE ROAD,TURN LEFT INTO OLD MAIN ROAD,TURN RIGHT INTO STAPLETON ROAD,LEFT INTO M13 JOIN N3 TOWARDS DURBAN,LEFT INTO BEREA ROAD NORTH,PROCEED TO JOIN OLD DUTCH ROAD,RIGHT INTO MARKET ROAD,RIGHT INTO UNIVERSITY AVENUE,RIGHT INTO LANCERS LANE,RIGHT INTO WILLS ROAD AND RANK AT WILLS ROAD TAXI RANK. RETURN ALONG WARWICK AVENUE/MARKET ROAD,LEFT INTO WEST STREET,LEFT INTO RUSSEL STREET AND PROCEED DIRECTLY INTO WESTERN FREEWAY (N3)AND RETURN TO MOLWENI TAXI RANKALONG THE SAME ROUTE IN THE OPPOSITE DIRECTION.</p>
--------------	--



GAZETTE

REGION: ALL

GAZETTE PRINT DATE : 25 MAY 2015

GAZETTE EXPIRY DATE: 15 JUNE 2015

1) APP0040372	GAZETTE NUMBER: LGKZNG07-2015-MAY
2) SN MKHIZE ID NO. 8201215728086	
3) B 801 UMLAZI T/SHIP P O UMLAZI DURBAN KWA-ZULU NATAL 4031	
4) APPLICANT TYPE : NEW OPERATING LICENCE	
5) 1 x 15 (SEATED) 0 (STANDING)	
6.1.1.1	ROUTE 1 FROM APPROVED TAXI RANK UMLAZI STATION NORTH SIDE INTO SOKESIMBONE ROAD LEFT INTO KING DINGANE BORABORA TURN AROUND TO KING DINGANE, LEFT INTO SIBUSISO MDAKANE ROAD R1902 PICK N' DROP LEFT INTO MANGOSUTHU HIGH WAY PICK 'N DROP LEFT INTO PRINCE MSHIYENI MEMORIAL HOSPITAL, BACK TO MANGOSUTHU HIGHWAY, LEFT INTO R102, RIGHT INTO M4, LEFT INTO MOORE ROAD RIGHT INTO WARWICK AVENUE, TURN RIGHT TO WEST STREET DROP PASSENGERS ALONG WEST STREET RIGHT INTO POINT ROAD RIGHT INTO FISHER STREET, RIGHT INTO SHEPSTONE STREET, LEFT INTO PINE STREET, RIGHT INTO FIELD STREET, LEFT INTO QUEEN STREET TAXI RANK AND PROCEED TO QUEEN STREET RANK QUEEN STREET, RIGHT INTO RUSSELL STREET, LEFT INTO LEOPOLD STREET, LEFT INTO MARKET ROAD, INTO THE SERVICE ROAD BEHIND THE ENGLISH MARKET, AND PROCEED TO THE TAXI RANK AND RETURN AS FOLLOWS: 1.1. FROM QUEEN STREET TAXI RANK, RIGHT INTO RUSSELL STREET, LEFT INTO LEOPOLD STREET, LEFT INTO MARKET ROAD, INTO WILLIAMS ROAD, LEFT INTO MOORE ROAD, INTO INKOSI ALBERT LUTHULI FREEWAY (M4), AND PROCEED TO UMLAZI ALONG THE FORWARD ROUTE IN REVERSE 1.2. FROM WARWICK AVENUE TAXI RANK, LEFT INTO WEST STREET, RIGHT INTO WILLIAMS ROAD, LEFT INTO MOORE ROAD, INTO INKOSI ALBERT LUTHULI FREEWAY (M4), AND PROCEED TO UMLAZI ALONG THE FORWARD ROUTE IN REVERSE NB: NO PICKING UP OF PASSENGERS IN THE CBD ON THE INWARD JOURNEY AND NO DROPPING OFF ON THE OUTWARD JOURNEY.
6.1.1.2	ROUTE 2 FROM APPROVED TAXI RANK UMLAZI STATION NORTH SIDE SOKESIMBONE ROAD, LEFT INTO KING DINGANE, BORABORA TURN TO KING DINGANE INTO SIBUSISO MDAKANE ROAD BECOMING ROAD R1902, PICK 'N DROP, JOINING SOUTH COAST ROAD, EDWIN SWALES VC DRIVE, M7 RIGHT INTO SARNIA ROAD PASS ROSSBURGH, RIGHT TURN UMBILO ROAD RIGHT TURN GALE STREET TURN RIGHT INTO DALTON ROAD TO APPROVED TAXI STOP IN DALTON ROAD AND RETURN FROM DALTON ROAD, TURN RIGHT INTO WILLIAMS ROAD, INTO SYDNEY ROAD, INTO SARNIA, UMBILO ROAD, INTO EDWIN SWALES VC DRIVE (M7), RIGHT INTO SOUTH COAST ROAD, INTO MANGOSUTHU HIGHWAY (M30), RIGHT INTO ROAD 1902 INTO SIBUSISO MDAKANE AND PROCEED AS PER FORWARD ROUTE IN REVERSE TO UMLAZI TAXI RANK AT UMLAZI STATION NORTH SIDE
6.1.1.3	ROUTE 3 FROM APPROVED TAXI RANK UMLAZI STATION NORTH SIDE ALONG SOKESIMBONE ROAD, TURN LEFT INTO KING DINGANE LEFT INTO SIBUSISO MDAKANE ROAD BECOMING ROAD R1902, PICK N'DROP, TURN LEFT INTO PRINCE MCWAYIZENI AND TURN LEFT INTO ISIPINGO OLD MAIN ROAD LEFT TO APPROVED TAXI RANK AT ALEXANDRA ROAD, LEFT INTO CHURCH LANE, TURN RIGHT INTO NWABI ROAD BACK TO ISIPINGO OLD MAIN ROAD AND PROCEED TO UMLAZI TAXI RANK ALONG THE SAME ROUTE IN REVERSE.



GAZETTE

REGION: ALL

GAZETTE PRINT DATE : 25 MAY 2015

GAZETTE EXPIRY DATE: 15 JUNE 2015

6.1.1.4 ROUTE 4

FROM APPROVED TAXI RANK UMLAZI STATION NORTH SIDE SOKESIMBONE ROAD TURN LEFT KING DINGANE, BORABORA ROAD TURN AROUND BACK INTO KING DINGANE LEFT INTO SIBUSISO MDAKANE ROAD BECOMING ROAD R1902 PICK 'N DROP, TURN LEFT INTO PRINCE MCWAHYENZI AND TURN LEFT INTO ISIPINGO OLD MAIN ROAD, TURN RIGHT INTO RANA ROAD, TURN RIGHT INTO R102 TURN LEFT INTO PROSPECTION INDUSTRIAL AREA, PICK - UP AND SET DOWN AND RETURN TO UMLAZI NORTH TAXI RANK ALONG THE SAME ROUTE IN REVERSE.



GAZETTE

REGION: ALL

GAZETTE PRINT DATE : 25 MAY 2015

GAZETTE EXPIRY DATE: 15 JUNE 2015

1)	APP0040292	GAZETTE NUMBER: LGKZNG07-2015-MAY
2)	B PARTHIEPHAL ID NO. 6709205145089	
3)	38 BROWNS GROYE SHERWOOD 4091	
4)	APPLICANT TYPE : NORMAL TRANSFER	
5)	1 x 15 (SEATED) STANDING CAPACITY IS STILL TO BE ACQUIRED	
6.1.1.1	<p>DURBAN TO SYDENHAM AND RETURN.FROM APPROVED TAXI RANK 53A ON SOLDIERS WAY, ALONG SOLDIERS WAY, RIGHT INTO PINE STREET, RIGHT INTO RUSSEL STREET, LEFT INTO LEOPOLD STREET, INTO MARKET ROAD, RIGHT INTO SMITH STREET, RIGHT INTO WARWICK AVENUE, LEFT INTO CONNONGATE ROAD, INTO WESTERN FREEWAY (N3), WESTBOUND, ALONG N3, LEFT INTO BRICKFIELD ROAD OFF-RAMP, INTO GARTH ROAD, ALONG GARTH ROAD PASSING JESUS DOME CHRISTIAN CENTRE, TURNING RIGHT INTO WATERFALL ROAD, PROCEED STRAIGHT INTO RANGLES ROAD, TURNING RIGHT INTO STANLEY COPLEY DRIVE, TURNING LEFT INTO ALPINE ROAD, PROCEED ALONG ALPINE INTO INTERSITE AVENUE, THEN LEFT INTO ILALA ROAD, INTO SUPPLY ROAD LEFT INTO ELECTRON ROAD, INTO ROYAL PALM, RIGHT INTO INTERSITE AVENUE, INTO ALPINE ROAD PROCEED ALONG ALPINE TURNING RIGHT INTO STANLEY COPLEY DRIVE, TO THE END POINT ON STANLEY COPLEY DRIVE, NEAR KING GEORGE HOSPITAL'S MAIN GATE, FROM THE STARTING POINT ON STANLEY COPLEY DRIVE, OUTSIDE KING GEORGE HOSPITAL, PROCEED STRAIGHT INTO RIPPON ROAD, TURN LEFT INTO ABREY ROAD, INTO SPARKS ROAD, TURNING RIGHT INTO RANGLES ROAD, LEFT ALONG RANGLES ROAD INTO WESTERN FREEWAY (N3), EASTBOUND, ALONG THE N3, INTO OLD DUTCH ROAD INTO ALICE STREET, RIGHT INTO GREY STREET, TURNING LEFT INTO COMMERCIAL ROAD, LEFT INTO FIELD STREET, RIGHT INTO PRINCE EDWARD STREET, RIGHT INTO SOLDIERS WAY AND PROCEED TO THE END POINT ON SOLDIERS WAY, RANK 53A. NB: PASSENGERS TO BE PICKED UP AND DROPPED OFF AT THE TAXI STOPS PROVIDED AND AUTHORISED BY THE MUNICIPALITY. RESTRICTED FROM PICKING UP PASSENGERS ALONG THE INNER CIRCLE ROUTE.</p>	
6.1.1.2	<p>ROUTE 2: FROM DURBAN TO SYDENHAM AND RETURN. FROM APPROVED TAXI RANK 53A ON SOLDIERS WAY, ALONG SOLDIERS WAY, RIGHT INTO PINE STREET, RIGHT INTO RUSSEL STREET, LEFT INTO LEOPOLD STREET, INTO MARKET ROAD, RIGHT INTO SMITH STREET, RIGHT INTO WARWICK AVENUE, LEFT INTO CONNONGATE ROAD, INTO WESTERN FREEWAY (N3), WESTBOUND, ALONG N3, LEFT INTO AN OFF-RAMP TO BRICKFIELD ROAD, ALONG BRICKFIELD ROAD INTO ALPINE ROAD, (OUTBOUND JOURNEY: TURN LEFT STANLEY COPLEY DRIVE AND PROCEED TO RANK OUTSIDE KING GEORGE V HOSPITAL, INBOUND JOURNEY: FROM RANK OUTSIDE KING GEORGE V HOSPITAL ALONG STANLEY COPLEY DRIVE, TURN RIGHT INTO BRICKFIELD), TURNING RIGHT INTO RANGLES ROAD, LEFT INTO AN OFF-RAMP TO THE WESTERN FREEWAY (N3), EASTBOUND, ALONG THE N3 INTO OLD DUTCH ROAD INTO ALICE STREET, TURNING RIGHT INTO SOLDIERS WAY AND PROCEED TO THE END POINT ON SOLDIERS WAY, RANK 53A.ALTERNATIVELY: PROCEED WITH ALPINE ROAD, TURN LEFT INTO FOXGLOVE PLACE, LEFT INTO MUSCARI ROAD, LEFT INTO NERINA ROAD AND RIGHT INTO STANLEY COPLEY DRIVE TO THE RANK OUTSIDE KING GEORGE V HOSPITAL AND RETURN. NB: PASSENGERS TO BE PICKED UP AND DROPPED OFF AT THE TAXI STOPS PROVIDED AND AUTHORISED BY THE MUNICIPALITY. RESTRICTED FROM PICKING UP PASSENGERS ALONG THE INNER CIRCLE ROUTE.</p>	



GAZETTE

REGION: ALL

GAZETTE PRINT DATE : 25 MAY 2015

GAZETTE EXPIRY DATE: 15 JUNE 2015

- | | |
|---------|---|
| 6.1.1.3 | <p>ROUTE 3: FROM DURBAN TO SYDENHAM AND RETURN.</p> <p>FROM TAXI RANK 53A ON SOLDIERS WAY, ALONG SOLDIERS WAY, RIGHT INTO PINE STREET, RIGHT INTO RUSSELL STREET, LEFT INTO LEOPOLD STREET, INTO MARKET ROAD, RIGHT INTO SMITH STREET, RIGHT INTO WARWICK AVENUE, LEFT INTO CANONGATE ROAD, INTO THE WESTERN FREEWAY (N3), WESTBOUND, ALONG N3, LEFT INTO AN OFF-RAMP TO BRICKFIELD ROAD, ALONG BRICKFIELD ROAD, INTO ALPINE ROAD, LEFT INTO FOXGLOVE PLACE, TURNING AROUND GOING UP DAHLIA ROAD, TURNING RIGHT INTO MUSCARI ROAD, LEFT INTO NERINA ROAD, LEFT INTO STANLEY COPLEY DRIVE, LEFT INTO LUPIN ROAD AROUND THE TRAFFIC CIRCLE, INTO TULIP ROAD, AROUND THE CIRCLE INTO CROCUS ROAD, INTO DAHLIA ROAD, TURNING RIGHT INTO LARKSPUR ROAD, THEN TURNING LEFT INTO ALPINE ROAD, PROCEED ALONG ALPINE ROAD INTO INTERSITE AVENUE, THEN LEFT INTO ILALA ROAD, INTO SUPPLY ROAD, LEFT INTO ELECTRON ROAD, INTO ROYAL PALM, RIGHT INTO INTERSITE AVENUE, INTO ALPINE ROAD PROCEED INTO BRICKFIELD ROAD, TURNING RIGHT INTO RANGLES ROAD, LEFT INTO AN OFF-RAMP TO THE WESTERN FREEWAY (N3), EASTBOUND, ALONG THE N3, TURNING RIGHT INTO BROAD STREET, THEN LEFT INTO WEST STREET, LEFT INTO ALWAL STREET, LEFT INTO ORDINANCE ROAD, LEFT INTO SOLDIERS WAY AND PROCEED TO THE END POINT ON SOLDIERS WAY, 53A.</p> <p>NB: PASSENGERS TO BE PICKED UP AND DROPPED OFF AT THE TAXI STOPS PROVIDED AND AUTHORISED BY THE MUNICIPALITY. RESTRICTED FROM PICKING UP PASSENGERS ALONG THE INNER CIRCLE ROUTE.</p> |
|---------|---|



GAZETTE

REGION: ALL

GAZETTE PRINT DATE : 25 MAY 2015

GAZETTE EXPIRY DATE: 15 JUNE 2015

1)	APP0040148	GAZETTE NUMBER: LGKZNG07-2015-MAY
2)	KS NTOZAKHE ID NO. 4411140433082	
3)	P O BOX 244 HARDING KWAZULU NATAL 4680	
4)	APPLICANT TYPE : DECEASED TRANSFER	
5)	1 x 14 (SEATED) STANDING CAPACITY IS STILL TO BE ACQUIRED	
6.1.1.1	ROUTE 1. HARDING TAXI RANK TO DURBAN APPROVED TAXI RANK IN HARDING , TURN LEFT TO FIELD STREET UPON REACHING THE INTERSECTION, TURN LEFT INTO LIVINGSTONE STREET UNTIL APPROACHING LIVINGSTONE / HAWKINS STREET INTERSECTION, TURN RIGHT INTO HAWKINS STREET LEADING TO N2. PROCEED ALONG N2 AND TURN TO THE RIGHT (EAST) PROCEED AND TURN LEFT INTO JOYNER ROAD, TURN LEFT INTO PROSPECTON ROAD, TURN RIGHT TO WILCOX ROAD, TURN RIGHT TO OLD MAIN ROAD (TE HUIS), TURN RIGHT TO MOBENI ROAD JOIN HIMALAYAS ROAD (PENDLEBURY ROAD), TO RANK 59A (OFFLOAD & LOAD), (SWINTON ROAD), PROCEED TO N2 UNTIL YOU JOIN SMITH STREET, WARWICK AVENUE, OLD DUTCH ROAD, CENTENARY UNTIL YOU JOIN SMITH STREET, WARWICK AVENUE, OLD DUTCH ROAD, CENTENARY UNTIL YOU REACH RANK B. OFFLOAD, LOAD AND RETURN ALONG THE FORWARD ROUTE IN REVERSE.	
6.1.1.2	ROUTE 2. HARDING TAXI RANK TO PORT SHEPSTONE UPON LEAVING HARDING TAXI RANK, TURN LEFT TO FIELD STREET UPON REACHING THE INTERSECTION, TURN LEFT INTO LIVINGSTONE STREET UNTIL APPROACHING THE LIVINGSTONE / HAWKINS STREET INTERSECTION, AND TURN RIGHT INTO HAWKINS STREET LEADING TO N2. PROCEED ALONG N2, TURN TO THE RIGHT (EAST) AND PROCEED TO APPROVED TAXI RANK IN PORT SHEPSTONE. OFFLOAD, LOAD AND RETURN ALONG THE FORWARD ROUTE IN REVERSE.	
6.1.1.3	ROUTE 3. HARDING TAXI RANK TO IZINGOLWENI FROM APPROVED TAXI RANK IN HARDING, TURN LEFT INTO FIELD STREET UPON REACHING THE INTERSECTION YOU TURN LEFT INTO LIVINGSTONE STREET UNTIL YOU APPROACH THE LIVINGSTONE / HAWKINS STREET INTERSECTION; TURN RIGHT INTO HAWKINS STREET LEADING TO N2. PROCEED ALONG N2 AND TURN TO THE RIGHT (EAST) PROCEED UNTIL YOU TURN TO THE RIGHT INTO APPROVED TAXI RANK IN IZINGOLWENI. OFFLOAD, LOAD AND RETURN ALONG THE FORWARD ROUTE IN REVERSE.	



GAZETTE

REGION: ALL

GAZETTE PRINT DATE : 25 MAY 2015

GAZETTE EXPIRY DATE: 15 JUNE 2015

6.1.1.4	<p>ROUTE 4. HARDING TAXI RANK TO PIETERMARITZBURG UPON LEAVING HARDING TAXI RANK, TURN LEFT TO FIELD STREET, UPON REACHING THE INTERSECTION, TURN LEFT INTO LIVINGSTONE STREET UNTIL APPROACHING THE LIVINGSTONE / HAWKINS STREET INTERSECTION, AND TURN RIGHT INTO HAWKINS STREET LEADING TO N2. AT N2, TURN TO THE LEFT (WEST) PROCEED UNTIL TURNING RIGHT TO R56. PROCEED ALONG R56 AND PASS UMZIMKULU, IXOPO, RICHMOND, AND AT PIETERMARITZBURG EITHER TURN LEFT INTO COLLEGE ROAD OR TURN LEFT INTO COMMERCIAL ROAD UNTIL JOINING LONGMARKET STREET INTO APPROVED TAXI RANK IN PIETERMARITZBURG. OFFLOAD, LOAD AND RETURN ALONG THE FORWARD ROUTE IN REVERSE.</p> <p>NB: ONLY DROP OFF AT MZIMKHULU, IXOPO AND RICHMOND</p>
6.1.1.5	<p>ROUTE 5. HARDING TAXI RANK TO KOKSTAD FROM APPROVED TAXI RANK IN HARDING TURN LEFT INTO FIELD STREET UPON REACHING THE INTERSECTION, TURN LEFT INTO LIVINGSTONE STREET UNTIL YOU APPROACH THE LIVINGSTONE / HAWKINS STREET INTERSECTION TURN RIGHT INTO HAWKINS STREET LEADING TO N2. PROCEED ALONG N2 AND TURN TO LEFT (WEST) JOIN R56 AND PROCEED INTO APPROVED TAXI RANK IN KOKSTAD TAXI RANK. OFFLOAD, LOAD AND RETURN ALONG THE FORWARD ROUTE IN REVERSE.</p>
6.1.1.6	<p>ROUTE 6. HARDING TAXI RANK TO EGUGWINI FROM APPROVED TAXI RANK IN HARDING TURN LEFT TO FIELD STREET UPON REACHING THE INTERSECTION, TURN LEFT INTO LIVINGSTONE STREET UNTIL APPROACHING THE LIVINGSTONE / HAWKINS STREET INTERSECTION; TURN RIGHT INTO HAWKINS STREET LEADING TO N2. PROCEED ALONG N2 AND TURN TO THE RIGHT, PROCEED UNTIL YOU TURN TO THE LEFT TO UMZIMKULU ROAD AND PROCEED INTO APPROVED TAXI RANK IN GUGWINI. OFFLOAD, LOAD AND RETURN ALONG THE FORWARD ROUTE IN REVERSE.</p>
6.1.1.7	<p>ROUTE 7. HARDING TAXI RANK TO KWA-JALI FROM APPROVED TAXI RANK IN HARDING TURN LEFT TO FIELD STREET UPON REACHING THE INTERSECTION, TURN LEFT INTO LIVINGSTONE STREET UNTIL APPROACHING THE LIVINGSTONE / HAWKINS STREET INTERSECTION; AND TURN RIGHT INTO HAWKINS STREET LEADING TO N2. PROCEED ALONG N2 AND TURN TO THE LEFT (WEST), PROCEED UNTIL TURNING TO THE LEFT (WEZA ROAD), PROCEED AGAIN INTO APPROVED TAXI RANK IN KWA-JALI (D862). OFFLOAD, LOAD AND RETURN ALONG THE FORWARD ROUTE IN REVERSE.</p>



GAZETTE

REGION: ALL

GAZETTE PRINT DATE : 25 MAY 2015

GAZETTE EXPIRY DATE: 15 JUNE 2015

6.1.1.8	<p>ROUTE 8. HARDING TAXI RANK TO EKHWEZI FROM APPROVED TAXI RANK IN HARDING TURN LEFT TO FIELD STREET UPON REACHING THE INTERSECTION, YOU TURN LEFT INTO LIVINGSTONE STREET UNTIL APPROACHING THE LIVINGSTONE / HAWKINS STREET INTERSECTION; TURN RIGHT INTO HAWKINS STREET LEADING TO N2. PROCEED ALONG N2 AND TURN TO THE LEFT (WEST) PROCEED INTO APPROVED TAXI RANK IN IKHWEZI (WEZA ROAD). OFFLOAD, LOAD AND RETURN ALONG THE FORWARD ROUTE IN REVERSE.</p>
6.1.1.9	<p>ROUTE 9. HARDING TAXI RANK TO WEZA SAWMILL FROM APPROVED TAXI RANK IN HARDING TURN LEFT TO FIELD STREET UPON REACHING THE INTERSECTION, TURN LEFT INTO LIVINGSTONE STREET UNTIL YOU APPROACH THE LIVINGSTONE / HAWKINS STREET INTERSECTION; TURN RIGHT INTO HAWKINS STREET LEADING TO N2. PROCEED ALONG N2 AND TURN TO THE LEFT (WEZA ROAD) INTO APPROVED TAXI RANK IN SAWMILL. OFFLOAD, LOAD AND RETURN ALONG THE FORWARD ROUTE IN REVERSE.</p>
6.1.1.10	<p>ROUTE 10. HARDING TAXI RANK TO KWA MBOTHO FROM APPROVED TAXI RANK IN HARDING TURN LEFT TO FIELD STREET UPON REACHING THE INTERSECTION TURN LEFT INTO LIVINGSTONE STREET UNTIL APPROACHING THE LIVINGSTONE / HAWKINS STREET INTERSECTION, TURN RIGHT INTO HAWKINS STREET LEADING TO N2. PROCEED ALONG N2 AND TURN RIGHT (EAST), PROCEED INTO APPROVED TAXI RANK IN KWAMBOTHO. OFFLOAD, LOAD AND RETURN ALONG THE FORWARD ROUTE IN REVERSE.</p>
6.1.1.11	<p>ROUTE 11. HARDING TAXI RANK TO SANTOMBE FROM APPROVED TAXI RANK IN HARDING TURN LEFT TO FIELD STREET UPON REACHING THE INTERSECTION, TURN LEFT INTO LIVINGSTONE STREET UNTIL APPROACHING LIVINGSTONE / HAWKINS STREET INTERSECTION, TURN RIGHT INTO HAWKINS STREET LEADING TO N2. PROCEED ALONG N2 AND TURN RIGHT (EAST), PROCEED INTO APPROVED TAXI RANK IN SANTOMBE. OFFLOAD, LOAD AND RETURN ALONG THE FORWARD ROUTE IN REVERSE.</p>



GAZETTE

REGION: ALL

GAZETTE PRINT DATE : 25 MAY 2015

GAZETTE EXPIRY DATE: 15 JUNE 2015

6.1.1.1 2	<p>ROUTE 12. HARDING TAXI RANK TO NYUSWA FROM APPROVED TAXI RANK IN HARDING TURN LEFT TO FIELD STREET UPON REACHING THE INTERSECTION, YOU TURN LEFT INTO LIVINGSTONE STREET UNTIL YOU APPROACH THE LIVINGSTONE / HAWKINS STREET INTERSECTION; TURN RIGHT INTO HAWKINS STREET LEADING TO N2. PROCEED ALONG N2 AND TURN RIGHT (EAST), PROCEED INTO APPROVED TAXI RANK IN NYUSWA. OFFLOAD, LOAD AND RETURN ALONG THE FORWARD ROUTE IN REVERSE.</p>
6.1.1.1 3	<p>ROUTE 13. HARDING TAXI RANK TO RIETVLEI FROM APPROVED TAXI RANK IN HARDING TURN LEFT TO FIELD STREET UPON REACHING THE INTERSECTION, TURN LEFT INTO LIVINGSTONE STREET UNTIL APPROACHING THE LIVINGSTONE/HAWKINS STREET INTERSECTION; TURN RIGHT INTO HAWKINS STREET LEADING TO N2. PROCEED ALONG N2 AND TURN TO THE LEFT (WEZA) PROCEED UNTIL YOU JOIN R56 (MANUBER) AND TURN RIGHT AND PROCEED INTO APPROVED TAXI RANK IN RIETVLEI. OFFLOAD, LOAD AND RETURN ALONG THE FORWARD ROUTE IN REVERSE.</p>
6.1.1.1 4	<p>ROUTE 14. HARDING TAXI RANK TO NGUNJINI FROM APPROVED TAXI RANK IN HARDING TURN LEFT TO FIELD STREET UPON REACHING THE INTERSECTION, YOU TURN LEFT INTO LIVINGSTONE STREET UNTIL YOU APPROACH THE LIVINGSTONE / HAWKINS STREET INTERSECTION; TURN RIGHT INTO HAWKINS STREET LEADING TO N2. PROCEED ALONG N2 AND TURN LEFT AND PROCEED UNTIL YOU TURN TO THE RIGHT AT SINGISI ROAD AND PROCEED INTO APPROVED TAXI RANK IN NGUNGINI. OFFLOAD, LOAD AND RETURN ALONG THE FORWARD ROUTE IN REVERSE.</p>
6.1.1.1 5	<p>ROUTE 15. HARDING TAXI RANK TO KWA-GQIGQA FROM APPROVED TAXI RANK IN HARDING TURN LEFT TO FIELD STREET UPON REACHING THE INTERSECTION, LEFT INTO LIVINGSTONE STREET UNTIL APPROACHING THE LIVINGSTONE / HAWKINS STREET INTERSECTION, TURN RIGHT INTO HAWKINS STREET LEADING TO N2. AT HAWKINS STREET TURN LEFT AND PROCEED ALONG BIZANA ROAD UNTIL YOU TURN TO THE LEFT TO KWA-GQIGQA ROAD P327 AND PROCEED INTO APPROVED TAXI RANK. OFFLOAD, LOAD AND RETURN ALONG THE FORWARD ROUTE IN REVERSE.</p>



GAZETTE

REGION: ALL

GAZETTE PRINT DATE : 25 MAY 2015

GAZETTE EXPIRY DATE: 15 JUNE 2015

6.1.1.1 6	ROUTE 16. HARDING TAXI RANK TO KWA-MACHI FROM APPROVED TAXI RANK IN HARDING TURN TO FIELD STREET UPON REACHING THE LIVINGSTONE / FIELD STREET INTERSECTION, YOU TURN LEFT INTO LIVINGSTONE STREET UNTIL YOU APPROACH THE LIVINGSTONE / HAWKINS STREET YOU TURN TO THE LEFT AND PROCEED WITH BIZANA ROAD UNTIL YOU TURN TO THE LEFT TO KWAMACHI ROAD P58 AND PROCEED INTO APPROVED TAXI RANK. OFFLOAD, LOAD AND RETURN ALONG THE FORWARD ROUTE N REVERSE.
--------------	--

**GAZETTE**

REGION: ALL

GAZETTE PRINT DATE : 25 MAY 2015

GAZETTE EXPIRY DATE: 15 JUNE 2015

- 1) APP0040221
- 2) M MKHIZE ID NO. 7608295298080
- 3) 51 SEVERN DRIVE
WESTVILLE

KWA-ZULU NATAL
3630

- 4) APPLICANT TYPE : BACKLOG CAPTURE
- 5) 1 x 15 (SEATED) 0 (STANDING)

GAZETTE NUMBER: LGKZNG07-2015-MAY



GAZETTE

REGION: ALL

GAZETTE PRINT DATE : 25 MAY 2015

GAZETTE EXPIRY DATE: 15 JUNE 2015

6.1.1.1 GENERAL CONDITIONS:

1. ON THE INWARD JOURNEY TO TOMATO HALL TAXI RANK NO PASSENGERS MAY BE PICKED UP IN THE CBD AND ON THE RETURN JOURNEY NO PASSENGERS MAY BE SET DOWN IN THE CBD (TAKE CBD BEING BEREA STREET, ALICE STREET, SOLDIERS WAY, PINE STREET, WEST STREET, ALI WAL STREET, RUSSEL STREET, LEOPOLD STREET, SYDNEY ROAD, UMBILO ROAD, PRAUCOIS AND LIKE)
2. PICKING UP OF PASSENGERS EN ROUTE IS SUBJECT TO AGREEMENT WITH AFFECTED TAXI ASSOCIATION AS CONTEMPLATED BY SECTION 88 (2) (6) OF ACT 22 OF 2000.
3. ON FORWARD JOURNEY NO PASSENGERS MAY BE PICKED UP ALONG WIGGINS ROAD FROM THE CORNER OF WIGGINS AND NEW DUNBAR ROADS (EGGUMENI) UNTIL REACHING BELLAIR ROAD AND ON THE RETURN JOURNEY NO PASSENGERS MAY BE SET DOWN ON THE SAME STRETCH OF ROAD.
4. PASSENGERS MAY ONLY BE PICKED OR SET DOWN AT DESIGNATED TAXI STOPS OR TAXI RANK AND BUS RANK OR BUS STOPS MAY NOT BE USED.
5. ENTRY OR RANKING ON PRIVATE PROPERTY IS NOT PERMITTED WITHOUT WRITTEN PERMISSION OF THE LANDLORD, A COPY OF WHICH MUST BE SUPPLIED TO THE BOARD.
6. WITHOUT HAVING ENTERED INTO AN AGREEMENT WITH OTHER OPERATORS ON A COMMON ROUTE, AS CONTEMPLATED BY SECTION 88(2) (B) OF ACT 22 OF 2000, THE PICKING UP OR SETTING DOWN OF PASSENGERS ON SUCH ROUTE IS NOT PERMITTED. A COPY OF SUCH AGREEMENT MUST BE SUPPLIED TO THE BOARD.
7. AT RANKS, WHETHER ON – STREET OR OFF – STREET, ONLY THE TAXIS THAT CAN BE ACCOMMODATED IN THE DEMARCATED AREA MAY OCCUPY THE RANK, EXCESS VEHICLES MUST HOLD ELSEWHERE AT DESIGNATED HOLDING AREAS.
8. RANK PERMITS OR LETTERS OF AUTHORITY MUST BE PRODUCED IN RESPECT OF ALL RANKS IN MUNICIPAL AREAS, IN PARTICULAR MAJOR TOWNS AND CITIES AND IN PARTICULAR INTER-PROVINCIAL DESTINATIONS.
9. THE ALLOCATION OF ANY ROUTE OR PORTION OF A ROUTE IS SUBJECT TO THE CONDITION THAT IT HAS BEEN APPROVED AND ALLOCATED IN GOOD FAITH AND THAT SUCH ROUTE WILL BE INVALID SHOULD IT TRANSPIRE THAT THE ROUTE OR PORTION THEREOF WILL, OR HAS CAUSED CONFLICT DUE TO IT HAVING BEEN APPROVED BASED ON INCORRECT OR FALSE INFORMATION SUPPLIED TO THE BOARD OR AS A RESULT OF AN ERROR. IN SUCH INSTANCE THE OPERATING LICENCE MUST BE RETURNED TO THE BOARD FOR CORRECTION.
10. THE VEHICLE MUST BE COVERED BY MOTOR VEHICLE INSURANCE AS WELL AS PERSONAL LIABILITY INSURANCE



GAZETTE

REGION: ALL

GAZETTE PRINT DATE : 25 MAY 2015

GAZETTE EXPIRY DATE: 15 JUNE 2015

6.1.1.2	<p>ROUTE 3 B FROM CHESTERVILLE EXTENSION 1,2&3 TO INKOSI ALBERT LUTHULI(CATO MANOR) HOSPITAL</p> <p>INWARD JOURNEY: FROM CHESTERVILLE EXTENSION 3 INTO CHESTERVILLE TOWNSHIP, INTO CHESTERVILLE EXTENSION 2 INTO NGWENYA ROAD ,INTO DENNIS SHEPSTONE ROAD,INTO CHESTERVILLE EXTENSION 1 RETURN ALONG DENNIS SHEPSTONE TURN RIGHT INTO BOOTH ROAD,RIGHT INTO BELLAIR ROAD TAXI RANK ON BELLAIR ROAD OPPOSITE INKOSI ALBERT LUTHULI (CATO MANOR) HOSPITAL.AND RETURN AS FOLLOWS: FROM THE TAXI RANK ON BELLAIR ROAD OPPOSITE INKOSI ALBERT LUTHULI (CATO MANOR) HOSPITAL,RIGHT INTO BELLAIR ROAD,LEFT INTO INTO BOOTH ROAD,LEFT INTO DENNIS SHEPSTONE ROAD INTO CHESTERVILLE EXTENSION RETURN ALONG DENNIS SHEPSTONE ROAD INTO NGWENYA ROAD,LEFT INTO ROAD LEADING TO CHESTERVILLE EXTENSION 2 INTO CHESTERVILLE TOWNSHIP THEN INTO CHESTERVILLE EXTENSION 3 TAXI RANK.</p>
6.1.1.3	<p>ROUTE 2 B FROM CHESTERVILLE TO DURBAN</p> <p>INWARD JOURNEY FROM CHERVILLE EXTENSION 3 TO CHESTERVILLE TOWNSHIP ALONG MAHLATHI ROAD INTO NETLLETON ROAD,INTO WIGGINS ROPAD,TURN RIGHT INTO WIGGINS ROAD,LEFT INTO BELLAIR ROAD,INTO JAN SMUTS HIGHWAY,TURN LEFT INTO BRICKFIELD ROAD,TURN LEFT INTO N3 TURN LEFT INTO BEREA ROAD NORTH,PROCEED TO OLD DUTCH ROAD,INTO ALICE STREET(RIGHT INTO MARKET ROAD OR RIGHT INTO A SRVICE ROAD BEHIND ENGLISH MARKET) INTO TOMATO HALL TAXI RANK AND RETURN AS FOLLOWS: FROM TOMATO HALL TAXI RANK INTO WARWICK AVENUE,TURN LEFT INTO CANONGATE ROAD,PROCEED THE WESTERN FREEWAY (N3),WESTBOUND,TURN LEFT INTO BRICKFIELD ROAD OFF-RAMP,TURN LEFT INTO BRICKFIELD,TURN RIGHT INTO JAN SMUTS HIGHWAY,TURN LEFT INTO BELLAIR ROAD,TURN RIGHT INTO WIGGINS ROAD,INTOM AHLATHI ROAD AND PROCEED ALONG MAHLATHI TO CHESTERVILLE TOWNSHIP AND TO CHESERVILLE EXTENSION 3 TAXI RANK.</p>
6.1.1.4	<p>ROUTE 1 B FROM CHESTERVILLE TOWNSHIP,CHERSTERVILLE EXTENSION1&2 TO DURBAN (TOMATO HALL)</p> <p>INWARD ROUTE: FROM CHERSTERVILLE EXTENSION 2,TURN INTO NGWENYA ROAD,INTO DENIS SHEPSTONE ROAD,INTO CHESTERVILLE EXTENSION1,RETURN ALONG DENNIS SHEPSTONE ROAD,TURN RIGHT INTO BOOTH ROAD,LEFT INTO BELLAIR ROAD RIGHT INTO UMBILO ROAD RIGHT INTO FRANCOIS ROAD,TURN LEFT INTO UMBILO ROAD,TURN RIGHT INTO BEREA ROAD (LEFT INTO WARWICK AVENUE RIGHT INTO ALICE STREET,RIGHT INTO SOLDIERWAY,RIGHT INTO PINE STREET.OR {LEFT INTO WEST STREET,TURN LEFT INTO ALI WAL STREET,TURN LEFT INTO PINE STREET},TURN RIGHT INTO RUSSEL STREET,TURN LEFT INTOLEOPOLD,LEFT INTO MARKET ROAD,RIGHT INTO SERVICE ROAD BEHIND THE ENGLISH MARKET TO TOMATO HALL TAXI AND RETURN AS FOLLOWS: FROM WAWICK AVENUE (TOMATO HALL TAXI RANK) TURN LEFT INTO WEST STREET,TURN RIGHT INTO SYDNEY ROAD,TURN RIGHT INTO FRANCOIS ROAD,LEFT INTO BELLAIR ROAD,RIGHT INTO BOOTH ROAD,TURN LEFT INTO DENNIS SHEPSTONE,INTO CHESTERVILLE EXTENSION AND RETURN ALONG DENNIS SHEPSTONE,INTO NGWENYA ROAD,TURN LEFT INTO A ROAD LEADING TO CHESTERVILLE EXTENSION 2 AND PROCEED TO CHESTERVILLE TOWNSHIP.</p> <p>NB:NO PASSENGERS TO BE PICKED ALONG WEST STREET</p>



GAZETTE

REGION: ALL

GAZETTE PRINT DATE : 25 MAY 2015

GAZETTE EXPIRY DATE: 15 JUNE 2015

<p>1) APP0040224</p> <p>2) ME HLONGWA ID NO. 6605085465086</p> <p>3) C879 MPUMALANGAT/SHIP</p> <p>HAMMERSDALE KWA-ZULU NATAL 3700</p> <p>4) APPLICANT TYPE : BACKLOG CAPTURE</p> <p>5) 1 x 15 (SEATED) 0 (STANDING)</p>	<p>GAZETTE NUMBER: LGKZNG07-2015-MAY</p>
<p>6.1.1.1</p>	<p>ROUTE 1. MPUMALANGA – PIETERMARITZBURG (VIA CHURCH STREET)</p> <p>INBOUND: FROM MPUMALANGA, P385, N3, N3/P338 (UMLAAS ROAD) INTERCHANGE, N3, MARKET ROAD INTERCHANGER, N3, BHAMBATHA (GREYTOWN), CHURCH, MASUKWANA (EAST), BOOM STREET TO BOOM / RETIEF TAXI TERMINAL (KPC0013)</p> <p>OUTBOUND: FROM BOOM / TAXI TERMINAL (KPC0013), BOOM STREET, MASUKWANA STREET (EAST), ECHO ROAD, ORTHMANN, N3, N3/P338 (UMLAAS ROAD), INTERCHANGE, N3, P385</p> <p>ALTERNATIVE - INBOUND</p> <p>(A)</p> <p>P385, N3, P418, CHURCH STREET, VR PLANK SQUARE (CAMPERDOWN TAXI RANK – KPX0021, VR PLANK SQUARE, SHEPSTONE, BISHOP, P418, N3 / P338 (UMLAAS ROAD) INTERCHANGE, N3, MARKET ROAD INTERCHANGE, N3, BHAMBATHA (GREYTOWN), CHURCH STREET, MASUKWANA (EAST), BOOM</p> <p>(B)</p> <p>P385, N3, P418, CHURCH STREET, VR PLANK SQUARE (CAMPERDOWN TAXI RANK – KPX 0021), VR PLANK SQUARE, SHEPSTONE, BISHOP, P418, N3 / P338 (UMLAAS ROAD), INTERCHANGE, N3, MARKET ROAD INTERCHANGE, N3, ARMITAGE, CHATTERTON, BOSHOF, BOOM STREET, RETIEF STREET, PIETERMARITZ STREET, PINE STREET, BOOM STREET</p> <p>ALTERNATIVE – OUTBOUND</p> <p>(A)</p> <p>BOOM STREET, MASUKWANA (EAST), ECHO, ORTHMANN, N3, N3 / P338 (UMLAAS ROAD) INTERCHANGE, P418, CHURCH STREET, VR PLANK SQUARE, SHEPSTONE, BISHOP, P418, N3, P385</p> <p>RESTRICTIONS ALONG MARKET ROAD, OFF-RAMP TO MARKET ROAD, ON-RAMP, ONLY OFFLOADING OF PASSENGERS IS PERMITTED. THE LOADING OF PASSENGERS ALONG THIS SECTION OF THE ROUTE IS NOT PERMITTED</p>



GAZETTE

REGION: ALL

GAZETTE PRINT DATE : 25 MAY 2015

GAZETTE EXPIRY DATE: 15 JUNE 2015

6.1.1.2	<p>ROUTE 2. MPUMALANGA – CAMPERDOWN INBOUND: FORWARD FROM: MPUMALANGA ROUTE: P385, N3, P418, CHURCH STREET, VR PLANK SQUARE TO: CAMPERDOWN TAXI RANK – ADJACENT TO CAMPERDOWN STATION (KPC 0021)</p> <p>OUTBOUND: RETURN FROM: CAMPERDOWN TAXI RANK – ADJACENT TO CAMPERDOWN STATION (KPC0021) ROUTE: VR PLANK SQUARE, SHEPSTONE, BISHOP, P418, N3, P385 TO: MPUMALANGA</p>
6.1.1.3	<p>ROUTE 3. MPUMALANGA TAXI RANK TO CATO RIDGE AND ABBATOIR FROM MPUMALANGA TAXI RANK – MEYIWA MAIN ROAD, TURN LEFT 2011 STREET, TURN RIGHT 74095 STREET, TURN LEFT P385 BECOMING R103/P1-3, TURN LEFT P423 / EDDY HAGAN, DRIVE INTO CATO RIDGE ABBATTOIR TAXI RANK AND RETURN BACK ON THE SAME ROUTE</p>
6.1.1.4	<p>ROUTE 4. MPUMALANGA TAXI RANK TO UMLAAS ROAD</p> <p>INBOUND - FORWARD ORIGIN: FROM MPUMALANGA TAXI RANK, TURN RIGHT TO MEYIWA MAIN ROAD, TURN LEFT 2011 STREET, TURN RIGHT 74095 STREET, TURN LEFT P385, TURN LEFT R603 ROUTE: GEORGEDALE, CATO RIDGE, CAMPERDOWN DESTINATION: UMLAAS ROAD</p> <p>OUTBOUND – RETURN ORIGIN: UMLAAS ROAD, R603, N3, MPUMALANG / INCHANGA / CATO RIDGE OFFRAMP – JOIN R103, TURN RIGHT GEORGEDALE ROAD, MEYIWA MAIN ROAD ROUTE: CAMPERDOWN, CATO RIDGE, GEORGEDALE DESTINATION: MPUMALANGA TOWNSHIP (ALL SECTIONS INCLUDING EMALANGENI)</p>
6.1.1.5	<p>ROUTE 5. MPUMALANGA TAXI RANK TO ESTCOURT INBOUND – FORWARD ORIGIN: MPUMALANGA TAXI RANK, TURN RIGHT TO MEYIWA MAIN ROAD, GEORGEDALE ROAD, JOIN R103, N3, OFF RANK ESTCOURT, HARDING STREET, ALEXANDRA STREET DESTINATION: ESTCOURT TAXI RANK</p> <p>OUTBOUND – RETURN ORIGIN: ESTCOURT TAXI RANK – ALEXANDRA STREET – HARDING STREET TO R103, JOIN N3 DURBAN, MPUMALANGA, INCHANGA, CATO RIDGE, OFF RANK JOIN R103, TURN RIGHT GEORGEDALE ROAD – MEYIWA MAIN ROAD DESTINATION: MPUMALANGA TOWNSHIP (ALL SECTIONS AND EMALANGENI)</p>



GAZETTE

REGION: ALL

GAZETTE PRINT DATE : 25 MAY 2015

GAZETTE EXPIRY DATE: 15 JUNE 2015

6.1.1.6	<p>ROUTE 6. MPUMALANGA TAXI RANK TO MATATIELE INBOUND – FORWARD ORIGIN: MPUMALANGA TAXI RANK, TURN RIGHT TO MEYIWA ROAD, TURN LEFT TO GEORGEDALE ROAD, JOIN R103, N3 TO PIETERMARITZBURG, TURN OFF TO R56 UMLAAS ROAD ROUTE: RICHMOND, IXOPO, UMZIMKHULU, KOKSTAD TO OFFLOAD DESTINATION: MATATIELE, MARKET STREET, STATION ROAD, INTO MATATIELE TAXI RANK</p> <p>OUTBOUND – RETURN ORIGIN: MATATIELE TAXI RANK, STATION ROAD, MARKET ROAD, 56 TO UMLAAS ROAD ROUTE: UMLAAS ROAD, CAMPERDOWN, CATO RIDGE GEORGEDALE DESTINATION: MPUMALANGA TOWNSHIP AND EMALANGENI</p>
6.1.1.7	<p>ROUTE 7. MPUMALANGA TAXI RANK TO HAMMARSDALE AND ELANGENI INDUSTRIES FROM (ORIGIN): MPUMALANGA TAXI RANK ON MEYIWA MAIN ROAD, TURN LEFT 2011 STREET, TURN RIGHT 74095 STREET, TURN RIGHT P385, RIGHT TURN KELLY ROAD, TURN LEFT ANDERSON ROAD ELANGENI INDUSTRIES AND RETURN BACK ON THE SAME ROUTE TO ALL UNITS WITHIN MPUMALANGA (INCLUDING EMALANGENI)</p>
6.1.1.8	<p>ROUTE 8. MPUMALANGA TAXI RANK TO PINETOWN FROM: MPUMALANGA TAXI RANK ON MEYIWA MAIN ROAD, TURN LEFT 2011 STREET, TURN RIGHT 74095 STREET, TURN RIGHT P385, TURN RIGHT N3, LEFT M13, PASS EVERTON, MAYTIME STORES, KLOOF, LEFT TURN OLD MAIN ROAD, RIGHT ANDERSON ROAD, LEFT TURN STANFIELD LANE, RIGHT INTO HILL STREET BUS RANK AND RETURN BACK ON THE SAME ROUTE TO ALL UNITS WITHIN MPUMALANGA</p>
6.1.1.9	<p>ROUTE 9. MPUMALANGA TAXI RANK TO WESTMEAD FROM MPUMALANGA TAXI RANK ON MEYIWA MAIN ROAD, TURN LEFT 2011 STREET, TURN RIGHT 74095 STREET, TURN RIGHT P385, TURN RIGHT N3, PASS MARIANHILL TOLL PLAZA, LEFT RICHMOND ROAD, LEFT WESTMEAD ROAD, LEFT ALEXANDER ROAD, RIGHT TRAFFORD ROAD, LEFT RICHMOND ROAD, LEFT SWANFIELD ROAD, LEFT INTO TAXI HOLDING ON COMMERCIAL ROAD AND RETURN BACK ON THE SAME ROUTE TO ALL UNITS WITHIN MPUMALANGA</p>



GAZETTE

REGION: ALL

GAZETTE PRINT DATE : 25 MAY 2015

GAZETTE EXPIRY DATE: 15 JUNE 2015

6.1.1.1 0	<p>ROUTE 10. MPUMALANGA TAXI RANK TO DURBAN FROM MPUMALANGA TAXI RANK ON MEYIWA MAIN ROAD, TURN LEFT 2011 STREET, TURN RIGHT 74095 STREET, TURN RIGHT P385, TURN RIGHT N3, PASS MARRIANHILL TOLL PLAZA, OR N3, LEFT M13, LEFT OLD MAIN ROAD PINETOWN, RIGHT STAPLETON ROAD, LEFT M13, LEFT N3, TURN LEFT INTO BEREA ROAD NORTH, RIGHT INTO BEREA ROAD, INTO WEST STREET, LEFT TURN RUSSELL STREET AND RANK AT THE INTERSECTION OF RUSSELL STREET AND PINE STREET</p> <p>ALTERNATIVE ROUTE FROM BEREA ROAD NORTH, INTO OLD DUTCH ROAD, INTO ALICE STREET, TURN RIGHT INTO GREY STREET, BECOMING BROAD STREET, RIGHT TURN SMITH STREET, RIGHT TURN RUSSELL STREET AND PROCEED TO RANK AS ABOVE, RETURN TRIP – FROM RANK AT THE INTERSECTION OF PINE STREET, LEFT TURN INTO N3, FROM THE N3 DRIVE BACKWARDS ON THE SAME ROUTE AS THE FORWARD TRIP</p>
--------------	--



GAZETTE

REGION: ALL

GAZETTE PRINT DATE : 25 MAY 2015

GAZETTE EXPIRY DATE: 15 JUNE 2015

1) APP0040035	GAZETTE NUMBER: LGKZNG07-2015-MAY
2) ZS MSEZANE ID NO. 3503045238086	
3) P O BOX 659 HLABISA	
KWA-ZULU NATAL 3937	
4) APPLICANT TYPE : BACKLOG CAPTURE	
5) 1 x 15 (SEATED) 0 (STANDING)	
6.1.1.1	<p>1.FROM HLABISA TAXI RANK TO MTUBATUBA</p> <p>FROM HLABISA TAXI RANK TURN RIGHT TO R618 PROCEED TO MTUBATUBA AND TURN RIGHT ON TO JOHN ROSS HIGH WAY TO THE TAXI AT MTUBATUBA, LOAD RETURN.</p>
6.1.1.2	<p>2.FROM HLABISA TO EMPANGENI</p> <p>FROM HLABISA TO EMPANGENI TURN RIGHT ON TO R168. PROCEED STRAIGHT TO THE CROSS ROAD AT NKODIBE, TURN RIGHT ON TO N2, PROCEED STRAIGHT, TURN RIGHT ON TO D249 TO ENSELENI DROP THE PASSENGERS THEN PROCEED WITH P517 AND TURN RIGHT ON TO N2, PROCEED AND TURN RIGHT ON TO R102, PROCEED TURN TO TURNER-ROAD AND PROCEED TO B / RANK AT EMPANGENI LOAD AND RETURN.</p>
6.1.1.3	<p>3.1 FROM HLABISA TO DURBAN</p> <p>FROM HLABISA TO DURBAN, TURN ON TO R618, PROCEED TO NKOBIIDE CROSSES, TURN RIGHT ON TO N2 PROCEED STRAIGHT AND TURN LEFT ON TO M4. PROCEED AND TURN RIGHT TO ARGYLE STREET. PROCEED TURN LEFT ON TO UMGENI ROAD, PROCEED AND TURN RIGHT ON TO LEOPOLD STREET AND TURN RIGHT ON TO WAWICK AVENUE, PROCEED AND TURN RIGHT ON TO ALLICE STREET, PROCEED STRAIGHT TO JOIN UMGENI ROAD TO A TAXI RANK AT DURBAN STATION, LOAD AND RETURN.</p> <p>3.2 FROM HLABISA TO DURBAN</p> <p>FROM HLABISA TO DURBAN TURN RIGHT ON TO R618. PROCEED AND NKOBIIDE CROSSES AND TURN RIGHT ON TO N2. PROCEED AND TURN RIGHT TO R102, PROCEED STRAIGHT AND TURN LEFT AT MTHUNZINI FILLING STATION, TURN RIGHT AND JOIN N2 FREE WAY AT MTHUNZINI PLAZA, PROCEED AND TURN LEFT ON TO M4, PROCEED AS MENTIONED ON NO4 TO A TAXI RANK AT DURBAN STATION LOAD AND RETURN.</p>

**GAZETTE**

REGION: ALL

GAZETTE PRINT DATE : 25 MAY 2015

GAZETTE EXPIRY DATE: 15 JUNE 2015

6.1.1.4	<p>4. FROM HLABISA TO NONGOMA</p> <p>FROM HLABISA TO NONGOMA TURN LEFT ON TO P235? 2 PROCEED STRAIGHT TO NONGOMA TAXI RANK LOAD AND RETURN.</p>
6.1.1.5	<p>CONDITIONS / RESTRICTIONS</p> <ol style="list-style-type: none"> 1.PASSENGERS MAY BE PICKED UP AND OR SET DOWN ONLY AT DESIGNATED TAXI RANK OR TAXI STOP, WHICH SHALL EXCLUDE BUS STOP. 2.ENTRY OR RANKING ON PRIVATE PROPERTY IS NOT PERMITTED WITHOUT PERMISSION OF THE LANDLORD, A COPY OF WHICH MUST BE SUPPLIED TO THE BOARD BEFORE ISSUE OPERATING LICENCE. 3.WITHOUT HAVING ENTERED INTO AN AGREEMENT WITH OTHER OPERATORS ON A COMMON ROUTE, AS CONTEMPLATED BY SECTION 88 (2) (B) OF ACT 22 OF 2000, THE PICKING UP OR SETTING DOWN OF PASSENGERS ON SUCH ROUTE IS NOT PERMITTED. A COPY OF SUCH AGREEMENT MUST BE SUPPLIED TO THE BOARD. 4.AT RANKS, WHETHER ON STREET OR OFF-STREET, ONLY THE TAXIS THAT CAN BE ACCOMMODATED IN THE DERMARCATED AREA MAY OCCUPY THE RANK, EXCESS VEHICLES MUST HOLD ELSEWHERE AT DESIGNATED HOLDING AREAS. 5.RANK PERMITS OR LETTERS OF AUTHORITY MUST BE PRODUCED IN RESPECT OF ALL RANKS IN MUNICIPAL AREAS, IN PARTICULAR MAJOR TOWNS AND CITIES. 6.THE ALLOCATION OF ANY ROUTE OR PORTION OF A ROUTE IS SUBJECT TO THE CONDITION THAT IT HAS BEEN APPROVED AND ALLOCATED IN GOOD FAITH AND THAT SUCH ROUTE WILL BE INVALID SHOULD IT TRANSPIRE THAT THE ROUTE OR PORTION THEREFORE WILL, OR HAS CAUSED CONFLICT DUE TO IT HAVING BEEN APPROVED BASED ON INCORRECT OR FALSE INFORMATION SUPPLIED TO THE BOARD OR AS A RESULT OF AN ERROR. IN SUCH INSTANCE THE OPERARTION LICENSE MUST BE RETURNED TO THE BOARD FOR CORRECTION. 7.THE VEHICLES MUST BE COVERED BY MOTOR VEHICLE INSURANCE AS WELL AS PERSONAL LIABILITY INSURANCE.



GAZETTE

REGION: ALL

GAZETTE PRINT DATE : 25 MAY 2015

GAZETTE EXPIRY DATE: 15 JUNE 2015

1) APP0040047	GAZETTE NUMBER: LGKZNG07-2015-MAY
2) ZS MSEZANE ID NO. 3503045238086	
3) P O BOX 659 HLABISA	
KWA-ZULU NATAL 3937	
4) APPLICANT TYPE : BACKLOG CAPTURE	
5) 1 x 15 (SEATED) 0 (STANDING)	
6.1.1.1	<p>1.FROM HLABISA TAXI RANK TO MTUBATUBA</p> <p>FROM HLABISA TAXI RANK TURN RIGHT TO R618 PROCEED TO MTUBATUBA AND TURN RIGHT ON TO JOHN ROSS HIGH WAY TO THE TAXI AT MTUBATUBA, LOAD RETURN.</p>
6.1.1.2	<p>2.FROM HLABISA TO EMPANGENI</p> <p>FROM HLABISA TO EMPANGENI TURN RIGHT ON TO R168. PROCEED STRAIGHT TO THE CROSS ROAD AT NKODIBE, TURN RIGHT ON TO N2, PROCEED STRAIGHT, TURN RIGHT ON TO D249 TO ENSELENI DROP THE PASSENGERS THEN PROCEED WITH P517 AND TURN RIGHT ON TO N2, PROCEED AND TURN RIGHT ON TO R102, PROCEED TURN TO TURNER-ROAD AND PROCEED TO B / RANK AT EMPANGENI LOAD AND RETURN.</p>
6.1.1.3	<p>3.1 FROM HLABISA TO DURBAN</p> <p>FROM HLABISA TO DURBAN, TURN ON TO R618, PROCEED TO NKOBIIDE CROSSES, TURN RIGHT ON TO N2 PROCEED STRAIGHT AND TURN LEFT ON TO M4. PROCEED AND TURN RIGHT TO ARGYLE STREET. PROCEED TURN LEFT ON TO UMGENI ROAD, PROCEED AND TURN RIGHT ON TO LEOPOLD STREET AND TURN RIGHT ON TO WAWICK AVENUE, PROCEED AND TURN RIGHT ON TO ALLICE STREET, PROCEED STRAIGHT TO JOIN UMGENI ROAD TO A TAXI RANK AT DURBAN STATION, LOAD AND RETURN.</p> <p>3.2 FROM HLABISA TO DURBAN</p> <p>FROM HLABISA TO DURBAN TURN RIGHT ON TO R618. PROCEED AND NKOBIIDE CROSSES AND TURN RIGHT ON TO N2. PROCEED AND TURN RIGHT TO R102, PROCEED STRAIGHT AND TURN LEFT AT MTHUNZINI FILLING STATION, TURN RIGHT AND JOIN N2 FREE WAY AT MTHUNZINI PLAZA, PROCEED AND TURN LEFT ON TO M4, PROCEED AS MENTIONED ON NO4 TO A TAXI RANK AT DURBAN STATION LOAD AND RETURN.</p>

**GAZETTE**

REGION: ALL

GAZETTE PRINT DATE : 25 MAY 2015

GAZETTE EXPIRY DATE: 15 JUNE 2015

6.1.1.4	<p>4. FROM HLABISA TO NONGOMA</p> <p>FROM HLABISA TO NONGOMA TURN LEFT ON TO P235? 2 PROCEED STRAIGHT TO NONGOMA TAXI RANK LOAD AND RETURN.</p>
6.1.1.5	<p>CONDITIONS / RESTRICTIONS</p> <ol style="list-style-type: none"> 1.PASSENGERS MAY BE PICKED UP AND OR SET DOWN ONLY AT DESIGNATED TAXI RANK OR TAXI STOP, WHICH SHALL EXCLUDE BUS STOP. 2.ENTRY OR RANKING ON PRIVATE PROPERTY IS NOT PERMITTED WITHOUT PERMISSION OF THE LANDLORD, A COPY OF WHICH MUST BE SUPPLIED TO THE BOARD BEFORE ISSUE OPERATING LICENCE. 3.WITHOUT HAVING ENTERED INTO AN AGREEMENT WITH OTHER OPERATORS ON A COMMON ROUTE, AS CONTEMPLATED BY SECTION 88 (2) (B) OF ACT 22 OF 2000, THE PICKING UP OR SETTING DOWN OF PASSENGERS ON SUCH ROUTE IS NOT PERMITTED. A COPY OF SUCH AGREEMENT MUST BE SUPPLIED TO THE BOARD. 4.AT RANKS, WHETHER ON STREET OR OFF-STREET, ONLY THE TAXIS THAT CAN BE ACCOMMODATED IN THE DERMARCATED AREA MAY OCCUPY THE RANK, EXCESS VEHICLES MUST HOLD ELSEWHERE AT DESIGNATED HOLDING AREAS. 5.RANK PERMITS OR LETTERS OF AUTHORITY MUST BE PRODUCED IN RESPECT OF ALL RANKS IN MUNICIPAL AREAS, IN PARTICULAR MAJOR TOWNS AND CITIES. 6.THE ALLOCATION OF ANY ROUTE OR PORTION OF A ROUTE IS SUBJECT TO THE CONDITION THAT IT HAS BEEN APPROVED AND ALLOCATED IN GOOD FAITH AND THAT SUCH ROUTE WILL BE INVALID SHOULD IT TRANSPIRE THAT THE ROUTE OR PORTION THEREFORE WILL, OR HAS CAUSED CONFLICT DUE TO IT HAVING BEEN APPROVED BASED ON INCORRECT OR FALSE INFORMATION SUPPLIED TO THE BOARD OR AS A RESULT OF AN ERROR. IN SUCH INSTANCE THE OPERARTION LICENSE MUST BE RETURNED TO THE BOARD FOR CORRECTION. 7.THE VEHICLES MUST BE COVERED BY MOTOR VEHICLE INSURANCE AS WELL AS PERSONAL LIABILITY INSURANCE.



GAZETTE

REGION: ALL

GAZETTE PRINT DATE : 25 MAY 2015

GAZETTE EXPIRY DATE: 15 JUNE 2015

1) APP0040051	GAZETTE NUMBER: LGKZNG07-2015-MAY
2) BR NCUBE ID NO. 5508285560089	
3) 356 ADAMS MISSION, DURBAN KWA ZULU NATAL 4126	
4) APPLICANT TYPE : BACKLOG CAPTURE	
5) IS STILL TO BE ACQUIRED	
6.1.1.1	<p>2. MSAHWENI: ADAMS MISSION RESERVE ON D1058, TO THOYANA RESERVE BANK, ALONG ROAD D1058 EKUZAMENI STORE, TO ITS JUNCTION WITH P242, RIGHT P242 WOODHOUSE, TO ITS JUNCTION WITH ROAD P197 –1.</p>
6.1.1.2	<p>3. ENKANYISWENI : FROM OLD DIPPING TANK ADAMS MISSION ON D994 TO D995 OR R603 ALONG THESE ROUTES TO ITS JUNCTION WITH ROAD P242, LEFT P242 TO ITS JUNCTION WITH P197 –1.</p>
6.1.1.3	<p>4. FAKAZI SCHOOL: FROM RANK AT FAKAZI SCHOOL ON D1060 TO ITS JUNCTION WITH LEFT R614, RIGHT P242 WITH ITS JUNCTION TO P197-1.</p>
6.1.1.4	<p>5. MKHAZENI RIVER BRIDGE: MKHAZENI RIVER BRIDGE ADAMS MISSION ALONG THE UNNAMED ROAD TO ITS JUNCTION WITH ROAD P242 RIGHT P242 WOODHOUSE, TO ITS JUNCTION WITH ROAD P197-1.</p>



GAZETTE

REGION: ALL

GAZETTE PRINT DATE : 25 MAY 2015

GAZETTE EXPIRY DATE: 15 JUNE 2015

6.1.1.5	<p>6. ZWELISHA: ZWELISHA RANK ADAMS MISSION ALONG UNNAMED ROAD TO ITS JUNCTION WITH D995 TO ITS JUNCTION WITH P242, LEFT P242 WOODHOUSE, TO ITS JUNCTION WITH ROAD P197-1.</p>
6.1.1.6	<p>7. DURBAN: 7.1. FIRST ALTERNATE : PROCEED FURTHER ON P242 BECOMING M37, OLD MAIN ROAD ALSO KNOWN AS MOSS KOLNIK ROAD TO ITS JUNCTION WITH N2, THEN LEFT N2. 7.2. THE ALTERNATIVE TO N2: MOSS KOLNICK DRIVE M37, ACROSS N2 INTO KINGSWAY ROAD, LEFT KINGSWAY ROAD (ALSO R102) PASS KINGSWAY HOSPITAL, LEFT HEATHER ROAD INTO HUDD ROAD, LEFT DICKENS ROAD, RIGHT N2: BOTH FIRST AND SECOND ALTERNATIVE INTO DURBAN. 7.3. N2 LEFT M4, LEFT MOORE ROAD, RIGHT GALE STREET, RIGHT BEREA ROAD INTO WEST STREET, RIGHT BROAD STREET, RIGHT SMITH STREET, RIGHT RUSSEL STREET, LEFT ALEXANDRA STREET TO RANK 119 IN ALEXANDRA STREET AND RETURN FROM ALEXANDRA STREET RANK ACROSS SMITH STREET INTO ON – RAMP M4 ALONG THE SAME ROADS TO BOTH IT ALTERNATIVES IN REVERSE DIRECTION.</p>
6.1.1.7	<p>8. ISIPINGO : LEFT INTO P197 ALSO KNOWN AS OLD MAIN ROAD BECOMING M35, LEFT PARDY ROAD, RIGHT HILLVIEW ROAD, ISIPINGO RANK AND RETURN ALONG THE SAME ROUTE IN THE OPPOSITE DIRECTION.</p>



GAZETTE

REGION: ALL

GAZETTE PRINT DATE : 25 MAY 2015

GAZETTE EXPIRY DATE: 15 JUNE 2015

6.1.1.8	<p>9. PROSPECTON</p> <p>9.1. FIRST ALTERNATIVE:</p> <p>B31 VIA KINGSWAY, P242 BECOMING M37 OR OSS KOLNICK DRIVE ACROSS N2 INTO R102 OR KINGSWAY ROAD, LEFT KINGSWAY ROAD BECOMING PROSPECTON ROAD TO ITS JUNCTION WITH JOYNER ROAD, RIGHT JOYNER ROAD TO ITS JUNCTION WITH THE AVENUE EAST, ALONG AVENUE EAST ACROSS R102 OR PROSPECTON ROAD, INTO BALTEX ROAD, INTO THE AVENUE EAST RIGHT PROSPECTON ROAD AND RETURN TO JOYNER ROAD, RIGHT N2 SOUTH ON – RAMP. ALTERNATIVE BACK TO BALTEX ROAD, INTO THE AVENUE EAST RIGHT INTO PROSPECTON ROAD SOUTH BECOMING JOYNER ROAD LEFT ON – RAMP N2 SOUTH AND RETURN ALONG THE N2.</p> <p>9.2. SECOND ALTERNATIVE:</p> <p>P242 BECOMING M37 OLD MAIN ROAD OR MOSS KOLNICK DRIVE, LEFT N2 ON – RAMP, ALONG N2 NORTH TO ITS JUNCTION WITH JOYNER ROAD OFF – RAMP PROSPECTON, RIGHT JOYNER ROAD, LEFT THE AVENUE EAST EITHER THROUGH PROSPECTON ROAD AND RETURN TO JOYNER ROAD OR RIGHT BALTEX ROAD, LEFT JEFFELS ROAD, JOYNER ROAD LEFT TO ON – RAMP N2 SOUTH AND RETURN ALONG THE SAME ROUTE .</p>
6.1.1.9	<p>10. MSAHWENI TO AMANZIMTOTI</p> <p>10.1. FROM MSAHWENI TO AMANZIMTOTI:</p> <p>FIRST ALTERNATIVE:</p> <p>P242 INTO M37 RIGHT INTO KINGSWAY TO RANK OPPOSITE RAILWAY STATION AND PROCEED ALONG KINGSWAY RIGHT NDONGENI DRIVE, LEFT RIVERSIDE ROAD, RIGHT ISUNDU DRIVE, RIGHT ADAMS ROAD LEFT TO KINGSWAY AND RETURN ALONG THE SAME ROUTE.</p> <p>10.2. SECOND ALTERNATIVE:</p> <p>P242 INTO BLAZEWAY, RIGHT UMDONI ROAD, LEFT LEWIS DRIVE, LEFT NELSON ROAD, LEFT ADAMS ROAD, RIGHT KINGSWAY AND RANK AT STATION AND RETURN ON THE SAME ROUTE.</p> <p>RESTRICTION: ALL ROUTE IN B ARE RESTRICTED FROM PICKING BEYOND THE JUNCTION OF ROAD P242 AND P197-1 FROM ANY ROUTE IN A TO THEIR DESTINATION AND ON RETURN TRIPS TO THEIR DESTINY UNTIL JUNCTION ARE REACHED NO PASSENGERS TO BE SET DOWN PRIOR TO THE ABOVE.</p>
6.1.1.10	<p>1. ILLOVU TOWNSHIP:</p> <p>FROM CONDEV, RAINBOW PARK, ILLOVU TOWNSHIP ON ROUTE R603 IN TOWNSHIP SECTION A, B AND C AND PHASE 1- 5 ALL ALONG APPROVED EXISTING UNNAMED ROAD WITHIN ILLOVU TOWNSHIP AND LEFT R603, SHOSI, TO JUNCTION WITH ROAD P242 RIGHT P242 WOODHOUSE TO ITS JUNCTION WITH P197 (OLD NORTH COAST ROAD).</p>



GAZETTE

REGION: ALL

GAZETTE PRINT DATE : 25 MAY 2015

GAZETTE EXPIRY DATE: 15 JUNE 2015

1) APP0040053	GAZETTE NUMBER: LGKZNG07-2015-MAY
2) SH RAMKLOWAN ID NO. 6505205151089	
3) 70 INNES AVENUE NEWHOLMES PIETERMARITZBURG KWA-ZULU NATAL 3201	
4) APPLICANT TYPE : BACKLOG CAPTURE	
5) IS STILL TO BE ACQUIRED	
6.1.1.1	<p>MPUMUZA TAXI ASSOCIATION</p> <p>APPROVED ROUTES ROUTE 1 1. LADUMA TERMINUS TO PIETERMARITZBURG</p> <p>INBOUND ROUTE:-</p> <p>FROM LADUMA TERMINUS ON DISTRICT ROAD D1131 INTO CALUZA ROAD, LEFT INTO ROAD MR& INTO EDENDALE ROAD, RIGHT INTO LONGMARKET STREET, LEFT INTO RETIEF STREET RIGHT INTO PIETERMARITZ STREET TO SELGRO TERMINUS AT CORNER PIETERMARITZ STREET AND BOSHOF STREET.</p> <p>OUTBOUND ROUTE:-</p> <p>FROM SELGRO TERMINUS INTO PIETERMARITZ STREET LEFT TO TERMINUS AT CNR WEST AN PIETERMARITZ STREETS INTO WEST STREET, RIGHT INTO LOOP STREET LEFT INTO EDENDALE ROAD INTO MR7 ROAD RIGHT INTO CALUZA ROAD INTO DISTRICT ROAD D 1131 TO LADUMA TERMINUS.</p>
6.1.1.2	<p>ROUTE 2 2. MVUBUKAZI / PAYIPHINI TO PIETERMARITZBURG</p> <p>INBOUND ROUTE:-</p> <p>FROM MVUBUKAZI / PAYIPHINI TERMINUS INTO DISTRICT ROAD D 1135 INTO MORCOM ROAD INTO LAFFAN ROAD LEFT INTO NEVILLE ROAD RIGHT INTO MAYOR'S WALK, INTO BERG STREET TO TERMINUS AT CNR OF RETIEF AND BERG STREETS.</p> <p>OUTBOUND ROUTE:-</p> <p>FROM BERG STREET TERMINUS INTO RETIEF STREET INTO PIETERMARITZ STREET RIGHT INTO PINE STREET RIGHT INTO MAYOR'S WALK, LEFT INTO NEVILLE ROAD, RIGHT INTO LAFFAN ROAD INTO MORCOM ROAD INTO DISTRICT ROAD D 1135 TO TERMINUS AT MVUBUKAZI / PAYIPHINI.</p>



GAZETTE

REGION: ALL

GAZETTE PRINT DATE : 25 MAY 2015

GAZETTE EXPIRY DATE: 15 JUNE 2015

GAZETTE NUMBER: LGKZNG07-2015-MAY

1) APP0040054

2) SW XIMBA ID NO. 5506185393080

3) P.O. BOX 8
MUDEN
KWA ZULU-NATAL

3251

4) APPLICANT TYPE : BACKLOG CAPTURE

5) IS STILL TO BE ACQUIRED

6.1.1.1

ROUTE 1.
MUDEN TO DURBAN

FROM MUDEN R74 TAXI RANK TO DURBAN PASS GREYTOWN, DURBAN STREET AND TURN RIGHT TO R33 PASS NEW HANOVER AND PEITERMARITZBURG, TURN LEFT TO N3 GO STRAIGHT TO ALICE STREET TURN TO ALBERT STREET, TURN UMNGENI ROAD AND TURN INTO OSBORNE STREET RANK. DIRECT AND RETURN.

6.1.1.2

ROUTE 2.
MUDEN TO PIETERMARITZBURG

FROM MUDEN R74 TAXI RANK TO PEITERMARITZBURG, DURBAN STREET IN GREYTOWN, TURN RIGHT TO R33 PASS NEW HANOVER AND PROCEED TO CHURCH STREET TO MARKET SQUARE TAXI RANK. DIRECT AND RETURN.

**GAZETTE**

REGION: ALL

GAZETTE PRINT DATE : 25 MAY 2015

GAZETTE EXPIRY DATE: 15 JUNE 2015

1) APP0040056	GAZETTE NUMBER: LGKZNG07-2015-MAY
2) S.C ZUMA ID NO. 6408185286084	
3) P.O. BOX 353 MUDEN KWA ZULU-NATAL	
3251	
4) APPLICANT TYPE : BACKLOG CAPTURE	
5) IS STILL TO BE ACQUIRED	
6.1.1.1	ROUTE 1.
	MUDEN TO DURBAN
	FROM MUDEN R74 TAXI RANK TO DURBAN PASS GREYTOWN, DURBAN STREET AND TURN RIGHT TO R33 PASS NEW HANOVER AND PEITERMARITZBURG, TURN LEFT TO N3 GO STRAIGHT TO ALICE STREET TURN TO ALBERT STREET, TURN UMNGENI ROAD AND TURN INTO OSBORNE STREET RANK. DIRECT AND RETURN.
6.1.1.2	ROUTE 2.
	MUDEN TO PIETERMARITZBURG
	FROM MUDEN R74 TAXI RANK TO PEITERMARITZBURG, DURBAN STREET IN GREYTOWN, TURN RIGHT TO R33 PASS NEW HANOVER AND PROCEED TO CHURCH STREET TO MARKET SQUARE TAXI RANK. DIRECT AND RETURN.
6.1.1.3	ROUTE 3.
	MUDEN TO JOHANNESBURG
	FROM MUDEN R74 TAXI RANK TO JOHANNESBURG PASS WEENEN AND COLENZO TURNING RIGHT INTO R33 AND PASS LADYSMITH INTO N3 PASS VOSLOORUS TAXI RANK AND BACK TO N3 THEN M2, TURN INTO RISSIK STREET RIGHT INTO DEVILLIERS STREET AND TURN LEFT INTO WANDERERS STREET, PARK CITY TAXI RANK. DIRECT AND RETURN.



GAZETTE

REGION: ALL

GAZETTE PRINT DATE : 25 MAY 2015

GAZETTE EXPIRY DATE: 15 JUNE 2015

1) APP0040058	GAZETTE NUMBER: LGKZNG07-2015-MAY
2) TN MGOBHOZI ID NO. 6802145586080	
3) P.O.BOX 10142 UMKOMAAS KWAZULU-NATAL	
4170	
4) APPLICANT TYPE : BACKLOG CAPTURE	
5) IS STILL TO BE ACQUIRED	
6.1.1.1	<p>ROUTE : 9 AMAHLONGWA TO SCOTTBURGH FORM PICK-UP POINTS IN AMAHLONGWA RURAL AREA ALONG ALL UNMARKED ROADS WHICH LEAD TO THE MAIN ROAD NUMBER P197/ 3 TURN LEFT INTO ROAD NUMBER P188 BECOMING R102 SCOTTBURGH DIRECTION THEN FOLLOW THR ROUTE AS ATATED IN ROUTE 12 ABOVE TO BOTH DESTINATION POINTS</p> <p>REVERSE ROUTE: SAME AS THE REVERSE ROUTE IN 12 ABOVE, THEN ALONG ROAD NUMBER P197/ 3 DRIVE BACK TO ALL PICK-UP POINTS USING THE SAME FORWARD ROUTES WHICJ WERE USE IN 12 ABOVE.</p>

**GAZETTE**

REGION: ALL

GAZETTE PRINT DATE : 25 MAY 2015

GAZETTE EXPIRY DATE: 15 JUNE 2015

<p>1) APP0040059</p> <p>2) NH MQADI ID NO. 7208035608084</p> <p>3) PO BOX 569 SCOTZBURG KWA-ZULU NATAL 4180</p> <p>4) APPLICANT TYPE : BACKLOG CAPTURE</p> <p>5) IS STILL TO BE ACQUIRED</p>	<p>GAZETTE NUMBER: LGKZNG07-2015-MAY</p>
<p>6.1.1.1</p>	<p>ROUTE : 2 DUDUDU TO DURBAN</p> <p>FROM DUDUDU TAXI RANK PICK-UP PASSENGERS FROM ALL MAIN SUCH AS D1112 AND OTHER UNMARKED ROADS, THEN DRIVE ALONG ROAD NUMBER P77 BECOMING P77/ 0 WHICH BECOMES P197/3 TURN RIGHT INTO ROAD NUMBER P78 THEN LEFT INTO N2 FREEWAY TOWARDS NORTH AND DRIVE ALONG AS STATED IN ROUTE1 ABOVE. ALTERNATIVELY, ALONG P197/3 TURN RIGHT INTO P188 THEN LEFT INTO N2 FREEWAY NORTH AND PROCEED AS STATED IN ROUTE 1 ABOVE.</p> <p>REVERSE ROUTE:</p> <p>FROM NUMBER 68A IN DURBAN DRIVE BACKWARDS AS STATED ABOVE ROUTE 1 THEN ALONG N2 FREEWAY EITHER TURN RIGHT INTO ROAD NUMBER P188 OR TAKE AN OFF RAMP AT UMKOMAAS AND JOIN ROAD NUMBER P78 TOWARDS THE LEFT THEN DRIVE BACK TO THE STARTING POINT USING THE SAME FORWARD ROUTE.</p>



GAZETTE

REGION: ALL

GAZETTE PRINT DATE : 25 MAY 2015

GAZETTE EXPIRY DATE: 15 JUNE 2015

1)	APP0040074	GAZETTE NUMBER: LGKZNG07-2015-MAY
2)	M GAZU ID NO. 3103015242083	
3)	P O BOX 684 MTUBATUBA KWAZULU-NATAL KWA-ZULU NATAL 3935	
4)	APPLICANT TYPE : BACKLOG CAPTURE	
5)	IS STILL TO BE ACQUIRED	
6.1.1.1	<p>7. TO HLUHLUWE</p> <p>FROM APPROVED TAXI RANK IN MTUBATUBA TO APPROVED TAXI RANK IN HLUHLUWE, FROM MTUBATUBA TAXI RANK, STRAIGHT TO JOHNROSS HIGHWAY, JOIN ROAD P327, TURN LEFT JOINING RIVERVIEW ROAD, TURN RIGHT AND PROCEED STRAIGHT JOINING N2 ROAD, PROCEED STRAIGHT JOINING P453, STRAIGHT TO HLUHLUWE TAXI RANK AND RETURN</p>	
6.1.1.2	<p>1. TO DURBAN</p> <p>FROM APPROVED TAXI RANK IN MTUBATUBA, TURN LEFT ON INYATHI ROAD, LEFT ON RIVERVIEW ROAD, TURN RIGHT ON P237 ROAD, JOIN N2 ROAD, TURN LEFT, STRAIGHT EMPANGENI, TURN RIGHT TO ROAD R102, PASS EMPANGENI, STANGER, TONGAAT, VERULAM (DROPPING OFF PASSENGERS CAN ONLY BE DONE) THAN JOIN M41 ROAD, PASS GATEWAY AND JOIN M4, PROCEED STRAIGHT TO DURBAN, TURN RIGHT ON ARGYLE STREET, TURN LEFT ON UMNENI ROAD, PROCEED TO LEOPARD ROAD, TURN RIGHT TO ALICE STREET STRAIGHT TO UMNENI, TURN LEFT, PROCEED TO UMNENI ROAD, STRAIGHT TO DURBAN STATION AND RETURN NO IMMEDIATE PASSENGERS BETWEEN THE TWO POINTS</p> <p>RESTRICTION – NO PICKING UP ALONG THE ROUTE</p> <p>ALTERNATIVE ROUTE</p> <p>FROM APPROVED TAXI RANK IN MTUBATUBA, TURN LEFT IN INYATHI ROAD, TURN LEFT ON RIVERVIEW ROAD, TURN RIGHT ON P237 ROAD, JOIN N2, PROCEED STRAIGHT ON FREEWAY, PASS MTHUNZINI TOLLGATE, MVOTI PLAZA, TURN LEFT ON M4 ROAD, PASS BALLITO, MHLANGA, LALUCIA, STRAIGHT TO DURBAN, JOIN ARGYLE STREET, TURN LEFT UMNENI ROAD, PROCEED LEOPARD ROAD, TURN RIGHT PROCEED TO WARWICK AVENUE, TURN RIGHT ALICE STREET, STRAIGHT TO UMNENI ROAD, TURN LEFT, PROCEED ON UMNENI ROAD, STRAIGHT TO DURBAN STATION AND RETURN</p> <p>ALTERNATIVE ROUTE</p> <p>FROM APPROVED TAXI RANK IN MTUBATUBA, TURN LEFT ON INYATHI ROAD, TURN LEFT ON RIVERVIEW, TURN RIGHT ON P237 ROAD, JOIN N2, TURN LEFT, PROCEED STRAIGHT PASS MTHUNZINI TOLLGATE, UMNENI PLAZA, TONGATHI TOLLGATE PROCEED STRAIGHT, TURN LEFT ON ROAD R102, PROCEED STRAIGHT AND JOIN UMNENI ROAD, TURN LEFT PROCEED AND UMNENI ROAD, STRAIGHT TO DURBAN STATION AND RETURN</p>	



GAZETTE

REGION: ALL

GAZETTE PRINT DATE : 25 MAY 2015

GAZETTE EXPIRY DATE: 15 JUNE 2015

6.1.1.3	ROUTE 00 CHARTER SERVICE FROM MTUBATUBA TAXI RANK TO POINTS WITHIN THE PROVINCE OF KWAZULU-NATAL ONLY. NO PICKING UP OR SETTING DOWN OF PASSENGERS EN ROUTE.
6.1.1.4	14. FROM TAXI RANK IN BHEKUZULU TO MTUBATUBA TAXI RANK FROM APPROVED TAXI RANK IN BHEKUZULU TO APPROVED TAXI RANK IN MTUBATUBA, PASS ENKOSI, THABETHE STORE, ESIBHAYI, TURN LEFT ON ROAD P235 – 1 VIA KWANINELA MANYAMFU, THANDANANI STORE, STRAIGHT TO MTUBATUBA TAXI RANK AND RETURN
6.1.1.5	22. FROM TAXI RANK IN NTONDWENI TO MTUBATUBA TAXI RANK FROM APPROVED TAXI RANK NTONDWENI TO APPROVED TAXI RANK IN MTUBATUBA PASS ZAMANI STORE ON ROAD D495, DUMA SCHOOL, MEYIWA, BUTHELEZI, HLAZANE, SIKOTHINI STORE, NDI MANDE HIGH SCHOOL, WOZA STORE, EMBONGOLWENI AND KOIN ROADRAOD D1913 TURN RIGHT PASS KHULEKANI STORE, NDI MANDE BRIDGE, SEBENZANATHI TEA ROOM, MANZAMNANDI SCHOOL, KHULEKANI STORE , NDI MANDE BRIDGE, SEBENZANATHI TEA ROOM, MANZAMNANDI SCHOOL, MBONGWENI SCHOOL, BHEKUMUSA CHURCH , QEDUMONA STORE, EZAGILENI, EMGANWINI EMKHUHLWINI, CROSS IHLAZANE RIVER STRAIGH TO JOIN N2 ROAD AND TURN RIGHT AT KWASQUMBE INTERSECTION THEN LEFT AT NKODIBE INTERSECTION TO JOIN ROAD P235/1 DIRECT TO MTUBATUBA TAXI RANK.
6.1.1.6	23. HLUHLUWE DAM : FROM APPROVED TAXI RANK IN HLUHLUWE DAM TO APPROVED TAXI RANK IN MTUBATUBA VIA MVUTSHINI ON ROAD D856 VIA MVUTSHINI DEEP TANK, ETHEMPELINI, KWAMTHOLO SCHOOL, NIJIKIJELA, MPUKANE, GWABALANDA, DUTCH CHURCH, HLAZANE, THULASIBONE HIGH SCHOOL, MADANISHINI THEN JOIN ROAD P495 VIA OPHONDWENI, MGINIDI TEA ROOM, LINDOKUHLE STORE MSIZI LP SCHOOL THEN JOIN ROAD P235 – 1, GO STRAIGHT TO MTUBATUBA AND RETURN



GAZETTE

REGION: ALL

GAZETTE PRINT DATE : 25 MAY 2015

GAZETTE EXPIRY DATE: 15 JUNE 2015

1)	APP0040076	GAZETTE NUMBER: LGKZNG07-2015-MAY
2)	EK MAGWAZA ID NO. 6107115694082	
3)	P O BOX 3365 MTUBATUBA KWAZULU-NATAL	
	3935	
4)	APPLICANT TYPE : BACKLOG CAPTURE	
5)	IS STILL TO BE ACQUIRED	
6.1.1.1	2. TO MANDENI FROM APPROVED TAXI RANK IN MTUBATUBA, TURN LEFT ON INYATHI ROAD, TURN LEFT ON RIVERVIEW ROAD, TURN RIGHT ON P237 ROAD, JOIN N2, BEFORE EMPANGENI, TURN RIGHT, JOIN ROAD R102, PASS EMPANGENI, PASS GINGINDLOVU, TURN RIGHT ON ROAD P459, STRAIGHT TO MANDENI TAXI RANK AND RETURN RESTRICTION: ONLY DROPPING OF PASSENGERS IS ALLOWED	
6.1.1.2	3. TO EMPANGENI FROM APPROVED TAXI RANK IN MTUBATUBA, TURN LEFT ON INYATHI ROAD, TURN LEFT ON RIVERVIEW ROAD, TURN RIGHT ON P237 ROAD, JOIN N2, TURN LEFT AND PROCEED STRAIGHT, TURN RIGHT TO JOIN ROAD R102, PROCEED STRAIGHT TO EMPANGENI, TAKE TURNER ROAD, STRAIGHT TO B-RANK RETURN BACK ON TURNER ROAD, TURN LEFT ON R34, TURN RIGHT TO A-RANK AND RETURN	
6.1.1.3	4. TO RICHARDSBAY FROM APPROVED TAXI RANK IN MTUBATUBA, TURN LEFT INYATHI ROAD, LEFT ON RIVERVIEW ROAD, TURN RIGHT ON P237 ROAD, JOIN N2, TURN LEFT, PROCEED STRAIGHT, TURN RIGHT ON D249, STRAIGHT TO ENSELENI, DROP AND PROCEED ON ROAD P517, CROSS N2, JOIN P231, STRAIGHT TO RICHARDSBAY AND RETURN	
6.1.1.4	5. TO HLABISA FROM APPROVED TAXI RANK IN MTUBATUBA TO APPROVED TAXI RANK IN HLABISA, FROM MTUBA JOIN TAXI RANK, GO STRAIGHT, JOIN JOHNROSS HIGHWAY, TURN LEFT JOIN ROAD P237, TURN RIGHT, JOIN ROAD P235-1, PROCEED STRAIGHT TO HLABISA AND RETURN	



GAZETTE

REGION: ALL

GAZETTE PRINT DATE : 25 MAY 2015

GAZETTE EXPIRY DATE: 15 JUNE 2015

6.1.1.5	<p>6. TO NONGOMA</p> <p>FROM APPROVED TAXI RANK IN MTUBATUBA TO APPROVED TAXI RANK IN NONGOMA, FROM MTUBATUBA TAXI RANK, JOIN INYATHI ROAD, TURN RIGHT ON RIVERVIEW ROAD, STRAIGHT TO JOIN ROAD P235/1, PASS HLABISA, NO PICKING UP AND DROPPING OFF OF PASSENGERS, PROCEED STRAIGHT TO ROAD P235/1, PROCEED STRAIGHT TO NONGOMA TAXI RANK AND RETURN</p>
6.1.1.6	<p>7. TO HLUHLUWE</p> <p>FROM APPROVED TAXI RANK IN MTUBATUBA TO APPROVED TAXI RANK IN HLUHLUWE, FROM MTUBATUBA TAXI RANK, STRAIGHT TO JOHNROSS HIGHWAY, JOIN ROAD P327, TURN LEFT JOINING RIVERVIEW ROAD, TURN RIGHT AND PROCEED STRAIGHT JOINING N2 ROAD, PROCEED STRAIGHT JOINING P453, STRAIGHT TO HLUHLUWE TAXI RANK AND RETURN</p>
6.1.1.7	<p>1. TO DURBAN</p> <p>FROM APPROVED TAXI RANK IN MTUBATUBA, TURN LEFT ON INYATHI ROAD, LEFT ON RIVERVIEW ROAD, TURN RIGHT ON P237 ROAD, JOIN N2 ROAD, TURN LEFT, STRAIGHT EMPANGENI, TURN RIGHT TO ROAD R102, PASS EMPANGENI, STANGER, TONGAAT, VERULAM (DROPPING OFF PASSENGERS CAN ONLY BE DONE) THAN JOIN M41 ROAD, PASS GATEWAY AND JOIN M4, PROCEED STRAIGHT TO DURBAN, TURN RIGHT ON ARGYLE STREET, TURN LEFT ON UMNGENI ROAD, PROCEED TO LEOPARD ROAD, TURN RIGHT TO ALICE STREET STRAIGHT TO UMNGENI, TURN LEFT, PROCEED TO UMNGENI ROAD, STRAIGHT TO DURBAN STATION AND RETURN NO IMMEDIATE PASSENGERS BETWEEN THE TWO POINTS</p> <p>RESTRICTION – NO PICKING UP ALONG THE ROUTE</p> <p>ALTERNATIVE ROUTE</p> <p>FROM APPROVED TAXI RANK IN MTUBATUBA, TURN LEFT IN INYATHI ROAD, TURN LEFT ON RIVERVIEW ROAD, TURN RIGHT ON P237 ROAD, JOIN N2, PROCEED STRAIGHT ON FREEWAY, PASS MTHUNZINI TOLLGATE, MVOTI PLAZA, TURN LEFT ON M4 ROAD, PASS BALLITO, MHLANGA, LALUCIA, STRAIGHT TO DURBAN, JOIN ARGYLE STREET, TURN LEFT UMNGENI ROAD, PROCEED LEOPARD ROAD, TURN RIGHT PROCEED TO WARWICK AVENUE, TURN RIGHT ALICE STREET, STRAIGHT TO UMNGENI ROAD, TURN LEFT, PROCEED ON UMNGENI ROAD, STRAIGHT TO DURBAN STATION AND RETURN</p> <p>ALTERNATIVE ROUTE</p> <p>FROM APPROVED TAXI RANK IN MTUBATUBA, TURN LEFT ON INYATHI ROAD, TURN LEFT ON RIVERVIEW, TURN RIGHT ON P237 ROAD, JOIN N2, TURN LEFT, PROCEED STRAIGHT PASS MTHUNZINI TOLLGATE, UMOVOTI PLAZA, TONGATHI TOLLGATE PROCEED STRAIGHT, TURN LEFT ON ROAD R102, PROCEED STRAIGHT AND JOIN UMNGENI ROAD, TURN LEFT PROCEED AND UMNGENI ROAD, STRAIGHT TO DURBAN STATION AND RETURN</p>



GAZETTE

REGION: ALL

GAZETTE PRINT DATE : 25 MAY 2015

GAZETTE EXPIRY DATE: 15 JUNE 2015

6.1.1.8	<p>23. HLUHLUWE DAM :</p> <p>FROM APPROVED TAXI RANK IN HLUHLUWE DAM TO APPROVED TAXI RANK IN MTUBATUBA VIA MVUTSHINI ON ROAD D856 VIA MVUTSHINI DEEP TANK, ETHEMPELINI, KWAMTHOLO SCHOOL, NIJIKIJELA, MPUKANE, GWABALANDA, DUTCH CHURCH, HLAZANE, THULASIBONE HIGH SCHOOL, MADANISHINI THEN JOIN ROAD P495 VIA OPHONDWENI, MGINIDI TEA ROOM, LINDOKUHLE STORE MSIZI LP SCHOOL THEN JOIN ROAD P235 – 1, GO STRAIGHT TO MTUBATUBA AND RETURN</p>
6.1.1.9	<p>23. FROM TAXI RANK IN BHEKUZULU TO MTUBATUBA TAXI RANK</p> <p>FROM APPROVED TAXI RANK IN BHEKUZULU TO APPROVED TAXI RANK IN MTUBA TUBA, PASS ENKOSI THABETHE STORE, ESIBHAYI, TURN LEFT ON ROAD P235 - VIA KWANINELA MANYAMFU, THANDANANI STORE STRAIGHT TO MTUBATUBA</p>
6.1.1.1 0	<p>26. KWANGWANASE</p> <p>FROM APPROVED TAXI RANK IN MTUBATUBA TO APPROVED TAXI RANK IN KWA-NGWANASE FROM MTUBATUBA TAXI RANK STRAIGHT TO JOHN ROSS HIGHWAY JOIN P237 ROAD AND JOIN P235 – 1 STRAIGHT TO N2 ROAD PROCEED STRAIGHT IN N2 ROAD THEN TURN RIGHT ON ROAD P522-1 VIA JOZINI PROCEED STRAIGHT ON N2 ROAD THEN TURN RIGHT ON ROAD P522-1 VIA BHAMBANANA, SIKHEMELELE, PHELANDABA DIRECT TO MANGUZI TAXI RANK AND RETURN.</p>



GAZETTE

REGION: ALL

GAZETTE PRINT DATE : 25 MAY 2015

GAZETTE EXPIRY DATE: 15 JUNE 2015

1) APP0040077	GAZETTE NUMBER: LGKZNG07-2015-MAY
2) THULANI CHUNU SIBIYA ID NO. 6202115506087	
3) P O BOX 690	
MTUBATUBA	
KWAZULU-NATAL	
3935	
4) APPLICANT TYPE : BACKLOG CAPTURE	
5) IS STILL TO BE ACQUIRED	
6.1.1.1	<p>1. TO DURBAN</p> <p>FROM APPROVED TAXI RANK IN MTUBATUBA, TURN LEFT ON INYATHI ROAD, LEFT ON RIVERVIEW ROAD, TURN RIGHT ON P237 ROAD, JOIN N2 ROAD, TURN LEFT, STRAIGHT EMPANGENI, TURN RIGHT TO ROAD R102, PASS EMPANGENI, STANGER, TONGAAT, VERULAM (DROPPING OFF PASSENGERS CAN ONLY BE DONE) THAN JOIN M41 ROAD, PASS GATEWAY AND JOIN M4, PROCEED STRAIGHT TO DURBAN, TURN RIGHT ON ARGYLE STREET, TURN LEFT ON UMNGENI ROAD, PROCEED TO LEOPARD ROAD, TURN RIGHT TO ALICE STREET STRAIGHT TO UMNGENI, TURN LEFT, PROCEED TO UMNGENI ROAD, STRAIGHT TO DURBAN STATION AND RETURN NO IMMEDIATE PASSENGERS BETWEEN THE TWO POINTS</p> <p>RESTRICTION – NO PICKING UP ALONG THE ROUTE</p> <p>ALTERNATIVE ROUTE</p> <p>FROM APPROVED TAXI RANK IN MTUBATUBA, TURN LEFT IN INYATHI ROAD, TURN LEFT ON RIVERVIEW ROAD, TURN RIGHT ON P237 ROAD, JOIN N2, PROCEED STRAIGHT ON FREEWAY, PASS MTHUNZINI TOLLGATE, MVOTI PLAZA, TURN LEFT ON M4 ROAD, PASS BALLITO, MHLANGA, LALUCIA, STRAIGHT TO DURBAN, JOIN ARGYLE STREET, TURN LEFT UMNGENI ROAD, PROCEED LEOPARD ROAD, TURN RIGHT PROCEED TO WARWICK AVENUE, TURN RIGHT ALICE STREET, STRAIGHT TO UMNGENI ROAD, TURN LEFT, PROCEED ON UMNGENI ROAD, STRAIGHT TO DURBAN STATION AND RETURN</p> <p>ALTERNATIVE ROUTE</p> <p>FROM APPROVED TAXI RANK IN MTUBATUBA, TURN LEFT ON INYATHI ROAD, TURN LEFT ON RIVERVIEW, TURN RIGHT ON P237 ROAD, JOIN N2, TURN LEFT, PROCEED STRAIGHT PASS MTHUNZINI TOLLGATE, UMVOTI PLAZA, TONGATHI TOLLGATE PROCEED STRAIGHT, TURN LEFT ON ROAD R102, PROCEED STRAIGHT AND JOIN UMNGENI ROAD, TURN LEFT PROCEED AND UMNGENI ROAD, STRAIGHT TO DURBAN STATION AND RETURN</p>
6.1.1.2	<p>2. TO MANDENI</p> <p>FROM APPROVED TAXI RANK IN MTUBATUBA, TURN LEFT ON INYATHI ROAD, TURN LEFT ON RIVERVIEW ROAD, TURN RIGHT ON P237 ROAD, JOIN N2, BEFORE EMPANGENI, TURN RIGHT, JOIN ROAD R102, PASS EMPANGENI, PASS GINGINDLOVU, TURN RIGHT ON ROAD P459, STRAIGHT TO MANDENI TAXI RANK AND RETURN</p> <p>RESTRICTION: ONLY DROPPING OF PASSENGERS IS ALLOWED</p>



GAZETTE

REGION: ALL

GAZETTE PRINT DATE : 25 MAY 2015

GAZETTE EXPIRY DATE: 15 JUNE 2015

6.1.1.3	<p>4. TO RICHARDSBAY</p> <p>FROM APPROVED TAXI RANK IN MTUBATUBA, TURN LEFT INYATHI ROAD, LEFT ON RIVERVIEW ROAD, TURN RIGHT ON P237 ROAD, JOIN N2, TURN LEFT, PROCEED STRAIGHT, TURN RIGHT ON D249, STRAIGHT TO ENSELENI, DROP AND PROCEED ON ROAD P517, CROSS N2, JOIN P231, STRAIGHT TO RICHARDSBAY AND RETURN</p>
6.1.1.4	<p>5. TO HLABISA</p> <p>FROM APPROVED TAXI RANK IN MTUBATUBA TO APPROVED TAXI RANK IN HLABISA, FROM MTUBA JOIN TAXI RANK, GO STRAIGHT, JOIN JOHNROSS HIGHWAY, TURN LEFT JOIN ROAD P237, TURN RIGHT, JOIN ROAD P235-1, PROCEED STRAIGHT TO HLABISA AND RETURN</p>
6.1.1.5	<p>6. TO NONGOMA</p> <p>FROM APPROVED TAXI RANK IN MTUBATUBA TO APPROVED TAXI RANK IN NONGOMA, FROM MTUBATUBA TAXI RANK, JOIN INYATHI ROAD, TURN RIGHT ON RIVERVIEW ROAD, STRAIGHT TO JOIN ROAD P235/1, PASS HLABISA, NO PICKING UP AND DROPPING OFF OF PASSENGERS, PROCEED STRAIGHT TO ROAD P235/1, PROCEED STRAIGHT TO NONGOMA TAXI RANK AND RETURN</p>
6.1.1.6	<p>7. TO HLUHLUWE</p> <p>FROM APPROVED TAXI RANK IN MTUBATUBA TO APPROVED TAXI RANK IN HLUHLUWE, FROM MTUBATUBA TAXI RANK, STRAIGHT TO JOHNROSS HIGHWAY, JOIN ROAD P327, TURN LEFT JOINING RIVERVIEW ROAD, TURN RIGHT AND PROCEED STRAIGHT JOINING N2 ROAD, PROCEED STRAIGHT JOINING P453, STRAIGHT TO HLUHLUWE TAXI RANK AND RETURN</p>

**GAZETTE**

REGION: ALL

GAZETTE PRINT DATE : 25 MAY 2015

GAZETTE EXPIRY DATE: 15 JUNE 2015

6.1.1.7	<p>11. FROM TAXI RANK IN RIVERVIEW TO MTUBATUBA TAXI RANK FROM APPROVED TAXI RANK IN RIVERVIEW TO APPROVED TAXI RANK IN MTUBATUBA, PROCEED ON RIVERVIEW ROAD, PASS MTUBATUBA PRIMARY SCHOOL, DIRECT TO MTUBATUBA TAXI RANK AND RETURN</p>
6.1.1.8	<p>1. TO DURBAN</p> <p>FROM APPROVED TAXI RANK IN MTUBATUBA, TURN LEFT ON INYATHI ROAD, LEFT ON RIVERVIEW ROAD, TURN RIGHT ON P237 ROAD, JOIN N2 ROAD, TURN LEFT, STRAIGHT EMPANGENI, TURN RIGHT TO ROAD R102, PASS EMPANGENI, STANGER, TONGAAT, VERULAM (DROPPING OFF PASSENGERS CAN ONLY BE DONE) THAN JOIN M41 ROAD, PASS GATEWAY AND JOIN M4, PROCEED STRAIGHT TO DURBAN, TURN RIGHT ON ARGYLE STREET, TURN LEFT ON UMNGENI ROAD, PROCEED TO LEOPARD ROAD, TURN RIGHT TO ALICE STREET STRAIGHT TO UMNGENI, TURN LEFT, PROCEED TO UMNGENI ROAD, STRAIGHT TO DURBAN STATION AND RETURN NO IMMEDIATE PASSENGERS BETWEEN THE TWO POINTS</p> <p>RESTRICTION – NO PICKING UP ALONG THE ROUTE</p> <p>ALTERNATIVE ROUTE</p> <p>FROM APPROVED TAXI RANK IN MTUBATUBA, TURN LEFT IN INYATHI ROAD, TURN LEFT ON RIVERVIEW ROAD, TURN RIGHT ON P237 ROAD, JOIN N2, PROCEED STRAIGHT ON FREEWAY, PASS MTHUNZINI TOLLGATE, MVOTI PLAZA, TURN LEFT ON M4 ROAD, PASS BALLITO, MHLANGA, LALUCIA, STRAIGHT TO DURBAN, JOIN ARGYLE STREET, TURN LEFT UMNGENI ROAD, PROCEED LEOPARD ROAD, TURN RIGHT PROCEED TO WARWICK AVENUE, TURN RIGHT ALICE STREET, STRAIGHT TO UMNGENI ROAD, TURN LEFT, PROCEED ON UMNGENI ROAD, STRAIGHT TO DURBAN STATION AND RETURN</p> <p>ALTERNATIVE ROUTE</p> <p>FROM APPROVED TAXI RANK IN MTUBATUBA, TURN LEFT ON INYATHI ROAD, TURN LEFT ON RIVERVIEW, TURN RIGHT ON P237 ROAD, JOIN N2, TURN LEFT, PROCEED STRAIGHT PASS MTHUNZINI TOLLGATE, UMOVOTI PLAZA, TONGATHI TOLLGATE PROCEED STRAIGHT, TURN LEFT ON ROAD R102, PROCEED STRAIGHT AND JOIN UMNGENI ROAD, TURN LEFT PROCEED AND UMNGENI ROAD, STRAIGHT TO DURBAN STATION AND RETURN</p>
6.1.1.9	<p>17. FROM MACHIBINI TO MTUBATUBA TAXI RANK FROM APPROVED TAXI RANK IN SIYEMBENI TO APPROVED TAXI RANK IN MTUBATUBA, ROAD D857 PASS NKONYANE H.P.SCHOOL, EMANDLENI STORE, GUGULETHU STORE, MLAMULI L.P. SCHOOL, GO STRAIGHT AND JOIN P235/1 ROAD AND TURN RIGHT VIA BHEDANGAYE, QUBUKA, MGXANYINI, ESIGQOGQOGQWENI, GO STRAIGHT TO MTUBATUBA, TURN RIGHT ON JOHN ROSS HIGHWAY, DIRECT TO MTUBATUBA TAXI RANK AND RETURN</p>



GAZETTE

REGION: ALL

GAZETTE PRINT DATE : 25 MAY 2015

GAZETTE EXPIRY DATE: 15 JUNE 2015

6.1.1.1 0	22. FROM TAXI RANK IN NTONDWENI TO MTUBATUBA TAXI RANK FROM APPROVED TAXI RANK NTONDWENI TO APPROVED TAXI RANK IN MTUBATUBA PASS ZAMANI STORE ON ROAD D495, DUMA SCHOOL, MEYIWA, BUTHELEZI, HLAZANE, SIKOTHINI STORE, NDIMANDE HIGH SCHOOL, WOZA STORE, EMBONGOLWENI AND KOIN ROADRAOD D1913 TURN RIGHT PASS KHULEKANI STORE, NDIMANDE BRIDGE, SEBENZANATHI TEA ROOM, MANZAMNANDI SCHOOL, KHULEKANI STORE, NDIMANDE BRIDGE, SEBENZANATHI TEA ROOM, MANZAMNANDI SCHOOL, MBONGWENI SCHOOL, BHEKUMUSA CHURCH, QEDUMONA STORE, EZAGILENI, EMGANWINI EMKHUHLWINI, CROSS IHLAZANE RIVER STRAIGH TO JOIN N2 ROAD AND TURN RIGHT AT KWASQUMBE INTERSECTION THEN LEFT AT NKODIBE INTERSECTION TO JOIN ROAD P235/1 DIRECT TO MTUBATUBA TAXI RANK.
6.1.1.1 1	23. HLUHLUWE DAM : FROM APPROVED TAXI RANK IN HLUHLUWE DAM TO APPROVED TAXI RANK IN MTUBATUBA VIA MVUTSHINI ON ROAD D856 VIA MVUTSHINI DEEP TANK, ETHEMPELINI, KWAMTHOLO SCHOOL, NIJIKIJELA, MPUKANE, GWABALANDA, DUTCH CHURCH, HLAZANE, THULASIBONE HIGH SCHOOL, MADANISHINI THEN JOIN ROAD P495 VIA OPHONDWENI, MGINIDI TEA ROOM, LINDOKUHLE STORE MSIZI LP SCHOOL THEN JOIN ROAD P235 – 1, GO STRAIGHT TO MTUBATUBA AND RETURN
6.1.1.1 2	23.FROM TAXI RANK IN BHEKUZULU TO MTUBATUBA TAXI RANK FROM APPROVED TAXI RANK IN BHEKUZULU TO APPROVED TAXI RANK IN MTUBA TUBA,PASS ENKOSI THABETHE STORE,ESIBHAYI,TURN LEFT ON ROAD P235 - VIA KWANINELA MANYAMFU,THANDANANI STORE STAIGHT TO MTUBATUBA



GAZETTE

REGION: ALL

GAZETTE PRINT DATE : 25 MAY 2015

GAZETTE EXPIRY DATE: 15 JUNE 2015

1) APP0040079	GAZETTE NUMBER: LGKZNG07-2015-MAY
2) MM ZAKWE ID NO. 4004305388082	
3) P O BOX 1064 MTUBATUBA KWAZULU-NATAL	
3935	
4) APPLICANT TYPE : BACKLOG CAPTURE	
5) IS STILL TO BE ACQUIRED	
6.1.1.1	23. HLUHLUWE DAM : FROM APPROVED TAXI RANK IN HLUHLUWE DAM TO APPROVED TAXI RANK IN MTUBATUBA VIA MVUTSHINI ON ROAD D856 VIA MVUTSHINI DEEP TANK, ETHEMPELINI, KWAMTHOLO SCHOOL, NIJIKIJELA, MPUKANE, GWABALANDA, DUTCH CHURCH, HLAZANE, THULASIBONE HIGH SCHOOL, MADANISHINI THEN JOIN ROAD P495 VIA OPHONDWENI, MGINIDI TEA ROOM, LINDOKUHL STORE MSIZI LP SCHOOL THEN JOIN ROAD P235 – 1, GO STRAIGHT TO MTUBATUBA AND RETURN
6.1.1.2	25. MONZI FROM APPROVED TAXI RANK MONZI ON ROAD P397 TO APPROVED TAXI RANK IN MTUBATUBA VIA EGALOFINI, ESILENGENI, EMBANGWENI, E ONE AND JOIN ROAD P237 AND TURN LEFT VIA PINE CAM SAFCOL , 121 BATTALION, NORDAZE DIRECT AND RETURN.
6.1.1.3	26. KWANGWANASE FROM APPROVED TAXI RANK IN MTUBATUBA TO APPROVED TAXI RANK IN KWA-NGWANASE FROM MTUBATUBA TAXI RANK STRAIGHT TO JOHN ROSS HIGHWAY JOIN P237 ROAD AND JOIN P235 – 1 STRAIGHT TO N2 ROAD PROCEED STRAIGHT IN N2 ROAD THEN TURN RIGHT ON ROAD P522-1 VIA JOZINI PROCEED STRAIGHT ON N2 ROAD THEN TURN RIGHT ON ROAD P522-1 VIA BHAMBANANA, SIKHEMELELE, PHELANDABA DIRECT TO MANGUZI TAXI RANK AND RETURN.
6.1.1.4	27. MBAZWANA FROM APPROVED TAXI RANK IN MTUBATUBA TO APPROVED TAXI RANK IN MBAZWANA FROM MTUBATUBA TAXI RANK STRAIGHT TO JOHN ROSS HIGHWAY JOIN P237 ROAD AND JOIN P 235-1 STRAIGHT TO N2 ROAD AND TURN RIGHT PROCEED STRAIGHT AND JOIN P453 VIA HLUHLUWE PROCEED TO JOIN ROAD P2-8 AND TURN LEFT THEN TURN RIGHT TO JOIN ROAD P466-1 PROCEED STRAIGHT VIA LOWER MKHUZE AND PROCEED STRAIGHT TO P466-2 ROAD PROCEED STRAIGHT TO MBAZWANE TAXI RANK AND RETURN.

**GAZETTE**

REGION: ALL

GAZETTE PRINT DATE : 25 MAY 2015

GAZETTE EXPIRY DATE: 15 JUNE 2015

6.1.1.5	<p>29. FROM MTUBATUBA TAXI RANK TO MKHUZE TAXI RANK</p> <p>FROM APPROVED TAXI RANK IN MTUBATUBA TO APPROVED TAXI RANK IN MKHUZE TURN INTO JOHN ROSS HIGHWAY JOIN P237 ROAD AND JOIN P235-1 STRAIGHT TO N2 ROAD THEN TURN RIGHT ON THE ROAD P234. PROCEED STRAIGHT TO MKHUZE TAXI RANK AND RETURN.</p>
6.1.1.6	<p>16. ST LUCIA</p> <p>FROM APPROVED TAXI RAN IN ST LUCIA TO APPROVED TAXI RANK IN MTUBATUBA GO STRAIGHT ON ROAD P237 STRAIGHT TO MTUBA TAXI RANK AND RETURN (NO INTERMEDIATE PASSENGERS TO BE CONVEYED)</p>
6.1.1.7	<p>1. TO DURBAN</p> <p>FROM APPROVED TAXI RANK IN MTUBATUBA, TURN LEFT ON INYATHI ROAD, LEFT ON RIVERVIEW ROAD, TURN RIGHT ON P237 ROAD, JOIN N2 ROAD, TURN LEFT, STRAIGHT EMPANGENI, TURN RIGHT TO ROAD R102, PASS EMPANGENI, STANGER, TONGAAT, VERULAM (DROPPING OFF PASSENGERS CAN ONLY BE DONE) THAN JOIN M41 ROAD, PASS GATEWAY AND JOIN M4, PROCEED STRAIGHT TO DURBAN, TURN RIGHT ON ARGYLE STREET, TURN LEFT ON UMNGENI ROAD, PROCEED TO LEOPARD ROAD, TURN RIGHT TO ALICE STREET STRAIGHT TO UMNGENI, TURN LEFT, PROCEED TO UMNGENI ROAD, STRAIGHT TO DURBAN STATION AND RETURN NO IMMEDIATE PASSENGERS BETWEEN THE TWO POINTS</p> <p>RESTRICTION – NO PICKING UP ALONG THE ROUTE</p> <p>ALTERNATIVE ROUTE</p> <p>FROM APPROVED TAXI RANK IN MTUBATUBA, TURN LEFT IN INYATHI ROAD, TURN LEFT ON RIVERVIEW ROAD, TURN RIGHT ON P237 ROAD, JOIN N2, PROCEED STRAIGHT ON FREEWAY, PASS MTHUNZINI TOLLGATE, MVOTI PLAZA, TURN LEFT ON M4 ROAD, PASS BALLITO, MHLANGA, LALUCIA, STRAIGHT TO DURBAN, JOIN ARGYLE STREET, TURN LEFT UMNGENI ROAD, PROCEED LEOPARD ROAD, TURN RIGHT PROCEED TO WARWICK AVENUE, TURN RIGHT ALICE STREET, STRAIGHT TO UMNGENI ROAD, TURN LEFT, PROCEED ON UMNGENI ROAD, STRAIGHT TO DURBAN STATION AND RETURN</p> <p>ALTERNATIVE ROUTE</p> <p>FROM APPROVED TAXI RANK IN MTUBATUBA, TURN LEFT ON INYATHI ROAD, TURN LEFT ON RIVERVIEW, TURN RIGHT ON P237 ROAD, JOIN N2, TURN LEFT, PROCEED STRAIGHT PASS MTHUNZINI TOLLGATE, UMOVOTI PLAZA, TONGATHI TOLLGATE PROCEED STRAIGHT, TURN LEFT ON ROAD R102, PROCEED STRAIGHT AND JOIN UMNGENI ROAD, TURN LEFT PROCEED AND UMNGENI ROAD, STRAIGHT TO DURBAN STATION AND RETURN</p>



GAZETTE

REGION: ALL

GAZETTE PRINT DATE : 25 MAY 2015

GAZETTE EXPIRY DATE: 15 JUNE 2015

6.1.1.8	<p>2. TO MANDENI</p> <p>FROM APPROVED TAXI RANK IN MTUBATUBA, TURN LEFT ON INYATHI ROAD, TURN LEFT ON RIVERVIEW ROAD, TURN RIGHT ON P237 ROAD, JOIN N2, BEFORE EMPANGENI, TURN RIGHT, JOIN ROAD R102, PASS EMPANGENI, PASS GINGINDLOVU, TURN RIGHT ON ROAD P459, STRAIGHT TO MANDENI TAXI RANK AND RETURN</p> <p>RESTRICTION: ONLY DROPPING OF PASSENGERS IS ALLOWED</p>
6.1.1.9	<p>3. TO EMPANGENI</p> <p>FROM APPROVED TAXI RANK IN MTUBATUBA, TURN LEFT ON INYATHI ROAD, TURN LEFT ON RIVERVIEW ROAD, TURN RIGHT ON P237 ROAD, JOIN N2, TURN LEFT AND PROCEED STRAIGHT, TURN RIGHT TO JOIN ROAD R102, PROCEED STRAIGHT TO EMPANGENI, TAKE TURNER ROAD, STRAIGHT TO B-RANK RETURN BACK ON TURNER ROAD, TURN LEFT ON R34, TURN RIGHT TO A-RANK AND RETURN</p>
6.1.1.10	<p>4. TO RICHARDSBAY</p> <p>FROM APPROVED TAXI RANK IN MTUBATUBA, TURN LEFT INYATHI ROAD, LEFT ON RIVERVIEW ROAD, TURN RIGHT ON P237 ROAD, JOIN N2, TURN LEFT, PROCEED STRAIGHT, TURN RIGHT ON D249, STRAIGHT TO ENSELENI, DROP AND PROCEED ON ROAD P517, CROSS N2, JOIN P231, STRAIGHT TO RICHARDSBAY AND RETURN</p>
6.1.1.11	<p>5. TO HLABISA</p> <p>FROM APPROVED TAXI RANK IN MTUBATUBA TO APPROVED TAXI RANK IN HLABISA, FROM MTUBA JOIN TAXI RANK, GO STRAIGHT, JOIN JOHNROSS HIGHWAY, TURN LEFT JOIN ROAD P237, TURN RIGHT, JOIN ROAD P235-1, PROCEED STRAIGHT TO HLABISA AND RETURN</p>

**GAZETTE**

REGION: ALL

GAZETTE PRINT DATE : 25 MAY 2015

GAZETTE EXPIRY DATE: 15 JUNE 2015

6.1.1.1 2	6. TO NONGOMA FROM APPROVED TAXI RANK IN MTUBATUBA TO APPROVED TAXI RANK IN NONGOMA, FROM MTUBATUBA TAXI RANK, JOIN INYATHI ROAD, TURN RIGHT ON RIVERVIEW ROAD, STRAIGHT TO JOIN ROAD P235/1, PASS HLABISA, NO PICKING UP AND DROPPING OFF OF PASSENGERS, PROCEED STRAIGHT TO ROAD P235/1, PROCEED STRAIGHT TO NONGOMA TAXI RANK AND RETURN
6.1.1.1 3	7. TO HLUHLUWE FROM APPROVED TAXI RANK IN MTUBATUBA TO APPROVED TAXI RANK IN HLUHLUWE, FROM MTUBATUBA TAXI RANK, STRAIGHT TO JOHNROSS HIGHWAY, JOIN ROAD P327, TURN LEFT JOINING RIVERVIEW ROAD, TURN RIGHT AND PROCEED STRAIGHT JOINING N2 ROAD, PROCEED STRAIGHT JOINING P453, STRAIGHT TO HLUHLUWE TAXI RANK AND RETURN
6.1.1.1 4	11. FROM TAXI RANK IN RIVERVIEW TO MTUBATUBA TAXI RANK FROM APPROVED TAXI RANK IN RIVERVIEW TO APPROVED TAXI RANK IN MTUBATUBA, PROCEED ON RIVERVIEW ROAD, PASS MTUBATUBA PRIMARY SCHOOL, DIRECT TO MTUBATUBA TAXI RANK AND RETURN
6.1.1.1 5	13. FROM TAXI RANK IN KWAMSANE TOWNSHIP TO MTUBATUBA TAXI RANK FROM APPROVED TAXI RANK IN MTUBATUBA TO APPROVED TAXI RANK IN KWAMSANE TOWNSHIP FROM MTUBATUBA TAXI RANK, TURN LEFT ON INYATHI ROAD, TURN LEFT ON RIVERVIEW ROAD, THEN TURN RIGHT ON ROAD P237, TURN LEFT ON N2 ROAD PASS FOUR OF US, MKHONZA, EGUGULETHU SUPERMARKET KWAMKHONZA, TURN TO THE TAXI RANK AND RETURN NO RESTRICTION ON PICK UP AND DROP PASSENGERS



GAZETTE

REGION: ALL

GAZETTE PRINT DATE : 25 MAY 2015

GAZETTE EXPIRY DATE: 15 JUNE 2015

6.1.1.1 6	<p>1. TO DURBAN</p> <p>FROM APPROVED TAXI RANK IN MTUBATUBA, TURN LEFT ON INYATHI ROAD, LEFT ON RIVERVIEW ROAD, TURN RIGHT ON P237 ROAD, JOIN N2 ROAD, TURN LEFT, STRAIGHT EMPANGENI, TURN RIGHT TO ROAD R102, PASS EMPANGENI, STANGER, TONGAAT, VERULAM (DROPPING OFF PASSENGERS CAN ONLY BE DONE) THAN JOIN M41 ROAD, PASS GATEWAY AND JOIN M4, PROCEED STRAIGHT TO DURBAN, TURN RIGHT ON ARGYLE STREET, TURN LEFT ON UMNGENI ROAD, PROCEED TO LEOPARD ROAD, TURN RIGHT TO ALICE STREET STRAIGHT TO UMNGENI, TURN LEFT, PROCEED TO UMNGENI ROAD, STRAIGHT TO DURBAN STATION AND RETURN NO IMMEDIATE PASSENGERS BETWEEN THE TWO POINTS</p> <p>RESTRICTION – NO PICKING UP ALONG THE ROUTE</p> <p>ALTERNATIVE ROUTE</p> <p>FROM APPROVED TAXI RANK IN MTUBATUBA, TURN LEFT IN INYATHI ROAD, TURN LEFT ON RIVERVIEW ROAD, TURN RIGHT ON P237 ROAD, JOIN N2, PROCEED STRAIGHT ON FREEWAY, PASS MTHUNZINI TOLLGATE, MVOTI PLAZA, TURN LEFT ON M4 ROAD, PASS BALLITO, MHLANGA, LALUCIA, STRAIGHT TO DURBAN, JOIN ARGYLE STREET, TURN LEFT UMNGENI ROAD, PROCEED LEOPARD ROAD, TURN RIGHT PROCEED TO WARWICK AVENUE, TURN RIGHT ALICE STREET, STRAIGHT TO UMNGENI ROAD, TURN LEFT, PROCEED ON UMNGENI ROAD, STRAIGHT TO DURBAN STATION AND RETURN</p> <p>ALTERNATIVE ROUTE</p> <p>FROM APPROVED TAXI RANK IN MTUBATUBA, TURN LEFT ON INYATHI ROAD, TURN LEFT ON RIVERVIEW, TURN RIGHT ON P237 ROAD, JOIN N2, TURN LEFT, PROCEED STRAIGHT PASS MTHUNZINI TOLLGATE, UMOVOTI PLAZA, TONGATHI TOLLGATE PROCEED STRAIGHT, TURN LEFT ON ROAD R102, PROCEED STRAIGHT AND JOIN UMNGENI ROAD, TURN LEFT PROCEED AND UMNGENI ROAD, STRAIGHT TO DURBAN STATION AND RETURN</p>
6.1.1.1 7	<p>22. FROM TAXI RANK IN NTONDWENI TO MTUBATUBA TAXI RANK</p> <p>FROM APPROVED TAXI RANK NTONDWENI TO APPROVED TAXI RANK IN MTUBATUBA PASS ZAMANI STORE ON ROAD D495, DUMA SCHOOL, MEYIWA, BUTHELEZI, HLAZANE, SIKOTHINI STORE, NDI MANDE HIGH SCHOOL, WOZA STORE, EMBONGOLWENI AND KOIN ROADRAOD D1913 TURN RIGHT PASS KHULEKANI STORE, NDI MANDE BRIDGE, SEBENZANATHI TEA ROOM, MANZAMNANDI SCHOOL, KHULEKANI STORE , NDI MANDE BRIDGE, SEBENZANATHI TEA ROOM, MANZAMNANDI SCHOOL, MBONGWENI SCHOOL, BHEKUMUSA CHURCH , QEDUMONA STORE, EZAGILENI, EMGANWINI EMKHUHLWINI, CROSS IHLAZANE RIVER STRAIGH TO JOIN N2 ROAD AND TURN RIGHT AT KWASQUMBE INTERSECTION THEN LEFT AT NKODIBE INTERSECTION TO JOIN ROAD P235/1 DIRECT TO MTUBATUBA TAXI RANK.</p>



GAZETTE

REGION: ALL

GAZETTE PRINT DATE : 25 MAY 2015

GAZETTE EXPIRY DATE: 15 JUNE 2015

1) APP0040081	GAZETTE NUMBER: LGKZNG07-2015-MAY
2) JD GUMEDE ID NO. 5302245262089	
3) P O BOX 684 MTUBATUBA KWAZULU-NATAL	
3935	
4) APPLICANT TYPE : BACKLOG CAPTURE	
5) IS STILL TO BE ACQUIRED	
6.1.1.1	<p>1. TO DURBAN</p> <p>FROM APPROVED TAXI RANK IN MTUBATUBA, TURN LEFT ON INYATHI ROAD, LEFT ON RIVERVIEW ROAD, TURN RIGHT ON P237 ROAD, JOIN N2 ROAD, TURN LEFT, STRAIGHT EMPANGENI, TURN RIGHT TO ROAD R102, PASS EMPANGENI, STANGER, TONGAAT, VERULAM (DROPPING OFF PASSENGERS CAN ONLY BE DONE) THAN JOIN M41 ROAD, PASS GATEWAY AND JOIN M4, PROCEED STRAIGHT TO DURBAN, TURN RIGHT ON ARGYLE STREET, TURN LEFT ON UMNGENI ROAD, PROCEED TO LEOPARD ROAD, TURN RIGHT TO ALICE STREET STRAIGHT TO UMNGENI, TURN LEFT, PROCEED TO UMNGENI ROAD, STRAIGHT TO DURBAN STATION AND RETURN NO IMMEDIATE PASSENGERS BETWEEN THE TWO POINTS</p> <p>RESTRICTION – NO PICKING UP ALONG THE ROUTE</p> <p>ALTERNATIVE ROUTE</p> <p>FROM APPROVED TAXI RANK IN MTUBATUBA, TURN LEFT IN INYATHI ROAD, TURN LEFT ON RIVERVIEW ROAD, TURN RIGHT ON P237 ROAD, JOIN N2, PROCEED STRAIGHT ON FREEWAY, PASS MTHUNZINI TOLLGATE, MVOTI PLAZA, TURN LEFT ON M4 ROAD, PASS BALLITO, MHLANGA, LALUCIA, STRAIGHT TO DURBAN, JOIN ARGYLE STREET, TURN LEFT UMNGENI ROAD, PROCEED LEOPARD ROAD, TURN RIGHT PROCEED TO WARWICK AVENUE, TURN RIGHT ALICE STREET, STRAIGHT TO UMNGENI ROAD, TURN LEFT, PROCEED ON UMNGENI ROAD, STRAIGHT TO DURBAN STATION AND RETURN</p> <p>ALTERNATIVE ROUTE</p> <p>FROM APPROVED TAXI RANK IN MTUBATUBA, TURN LEFT ON INYATHI ROAD, TURN LEFT ON RIVERVIEW, TURN RIGHT ON P237 ROAD, JOIN N2, TURN LEFT, PROCEED STRAIGHT PASS MTHUNZINI TOLLGATE, UMOVOTI PLAZA, TONGATHI TOLLGATE PROCEED STRAIGHT, TURN LEFT ON ROAD R102, PROCEED STRAIGHT AND JOIN UMNGENI ROAD, TURN LEFT PROCEED AND UMNGENI ROAD, STRAIGHT TO DURBAN STATION AND RETURN</p>
6.1.1.2	<p>2. TO MANDENI</p> <p>FROM APPROVED TAXI RANK IN MTUBATUBA, TURN LEFT ON INYATHI ROAD, TURN LEFT ON RIVERVIEW ROAD, TURN RIGHT ON P237 ROAD, JOIN N2, BEFORE EMPANGENI, TURN RIGHT, JOIN ROAD R102, PASS EMPANGENI, PASS GINGINDLOVU, TURN RIGHT ON ROAD P459, STRAIGHT TO MANDENI TAXI RANK AND RETURN</p> <p>RESTRICTION: ONLY DROPPING OF PASSENGERS IS ALLOWED</p>



GAZETTE

REGION: ALL

GAZETTE PRINT DATE : 25 MAY 2015

GAZETTE EXPIRY DATE: 15 JUNE 2015

6.1.1.3	<p>4. TO RICHARDSBAY</p> <p>FROM APPROVED TAXI RANK IN MTUBATUBA, TURN LEFT INYATHI ROAD, LEFT ON RIVERVIEW ROAD, TURN RIGHT ON P237 ROAD, JOIN N2, TURN LEFT, PROCEED STRAIGHT, TURN RIGHT ON D249, STRAIGHT TO ENSELENI, DROP AND PROCEED ON ROAD P517, CROSS N2, JOIN P231, STRAIGHT TO RICHARDSBAY AND RETURN</p>
6.1.1.4	<p>7. TO HLUHLUWE</p> <p>FROM APPROVED TAXI RANK IN MTUBATUBA TO APPROVED TAXI RANK IN HLUHLUWE, FROM MTUBATUBA TAXI RANK, STRAIGHT TO JOHNROSS HIGHWAY, JOIN ROAD P327, TURN LEFT JOINING RIVERVIEW ROAD, TURN RIGHT AND PROCEED STRAIGHT JOINING N2 ROAD, PROCEED STRAIGHT JOINING P453, STRAIGHT TO HLUHLUWE TAXI RANK AND RETURN</p>
6.1.1.5	<p>19. FROM TAXI RANK IN MANANDINI TO MTUBATUBA TAXI RANK</p> <p>FROM APPROVED TAXI RANK IN MANANDI TO APPROVED TAXI RANK IN MTUBATUBA, ROAD D759 VIA KWANDODA, MTHIYANE, VUMASE, MNTAMBO, KWILIZA, JOIN N2 ROAD, TURN RIGHT PASS EMATSHALINI, KWAZULU, TURN LEFT ON ROAD P235/1, TURN LEFT ON ROAD P237 AND TURN RIGHT ON JOHN ROSS HIGHWAY, GO STRAIGHT TO MTUBATUBA TAXI RANK AND RETURN</p>



GAZETTE

REGION: ALL

GAZETTE PRINT DATE : 25 MAY 2015

GAZETTE EXPIRY DATE: 15 JUNE 2015

1)	APP0040296	GAZETTE NUMBER: LGKZNG07-2015-MAY
2)	BT NZAMA ID NO. 7610100369080	
3)	PO BOX243 DURBAN 4000	
4)	APPLICANT TYPE : RENEWAL AND DECEASED TRANSFER	
5)	IS STILL TO BE ACQUIRED	
6.1.1.1	<p>1.PORT EDWARD / MARGATE ROUTE</p> <p>MARGATE TAXI RANK TURN LEFT TO MARINE DRIVE,PICK UP AT VILLA DEL SOL,TURN RIGHT ALFORD AVENUE 61 - TURN LEFT R61 TOLL ROAD,PROCEED WITH TOLL THROUGH SOUTHBHROOM,PICK UP AND DROP OFF SOUTHBROOM,PROCEED ALONG R620 TOWARDS PORT EDWARD,PICK UP AND DROPOFF AT SAN LAMEER,PROCEED ON THE R620 TOWARDS TRAFALGAR,PICK AND DROP OFF AT TRAFALGAR PROCEED ON THE R620 TOWARDS MUNSTER,PICK UP AND DROP OFF AT MUNSTER,PROCEED ON THE R620 PICK UP AND DROP OFF AT IZINGOLWENI TURN OFF,PROCEED R620 TOWARDS PORT EDWARDS SAME ROUTE BACK TO MARGATE.</p> <p>DECISION: APPROVED SUBJECT TO ROUTE BEING REDESCRIBED TO COMMENCE AT PORT EDWARD AND END MARGATE.</p>	
6.1.1.2	<p>2 PORT EDWARD /IZINGOLWENI/BRAEMER/MARGATE ROUTE</p> <p>STARTING POINT - BRAEMAR ROAD,IZINGOLWENI,PORT EDWARD,TURN LEFT INTO BRAEMAR ROAD,PROCEED ALONG BRAEMAR ROAD TOWARDS IZINGOLWENI,TURN RIGHT - GRAVEL ROAD BRAEMAR/ NZIMANDE ROAD, ENKONENI STORE-DROP OFF AND PICK UP,PROCEED ALONG GRAVEL ROAD- ENKOMENI TOWARDS NZIMANDE,PROCEED ALONG PASS ENTABENI SCHOOL,PROCEED SOMBISI STORE,TURN LEFT D861 TO WOZA PROCEED TO BAMBULA TAXI RANK TONGAAT ROAD TOWARDS PORT EDWARD PROCEED PASS TONGASI SCHOOL,TONGASI TAXI RANK,BALUNA ROADTURN RIGHT TOWARDS PORT EDWARD TAXI RANK SAME ROUTE BACK.</p>	
6.1.1.3	<p>3 PORT EDWARD TO WOZA /NZIMAKWE ROUTE</p> <p>PORT EDWARD TAXI RANK TURN RIGHT INTO MAIN ROAD ROBOTS PROCEED R61 TOLL TOWARDS MARGATE,PROCEED R61 PAS PALM BEACH,TURN LEFT TOWARDS IZINGOLWENI,NZIMAKWE ROAD - TARR ROAD PROCEED TO THE OLD MUNSTER ROAD - MUNSTER SHOPPING CENTRE,TURN RIGHT INTO IZINGOLWENI GRAVEL ROAD PASS JERICO STORE,PICK UP AND DROP OFF AT GATE STORE,TONGASI ROAD D1097,TURN RIGHT D0861 - WOZA ROAD PROCEED STRAIGHT ALONG WOZA ROAD,TURN LEFT TO PORT EDWARD TAXI RANK.</p> <p>DECISION: APPROVED</p>	
6.1.1.4	<p>4 PORT EDWARD / XOLO / GCILIMA ROUTE</p> <p>PORT EDWARD TAXI RANK TOWARDS XOLO ROUTE TRIBAL AREA,PORT EDWARD / IZINGOLWENI TARR ROAD, TURN RIGHT PENDUKA TOWARDS GCILIMA AND TOWARDS MARGATE TAXI RANK PROCEED WITH GRAVEL ROAD -PENDUKA MANZAMHLOPHE GRAVEL ROAD PROCEED PASS JABULANI STORE D1095 GRAVEL XOLO SERVICE GRAVEL ROAD PROCEED ALONG TOWARDS GDILIMA,KWAMKHIZE STORE - DROP OFF OFF AND PICK UP TURN LEFT TO D1092 NKONENI,TURN AROUND AT NKONENI / TUTUKA TAXI RANK,TURN RIGHT - OKHUSHWINI GRAVEL ROAD - THOKOTHE ROAD - SERVICE ROAD, DELIHLAZO TAXI RANK,TURN AROUND SAME ROUTE BACK.</p> <p>DECISION: APPROVED</p>	



GAZETTE

REGION: ALL

GAZETTE PRINT DATE : 25 MAY 2015

GAZETTE EXPIRY DATE: 15 JUNE 2015

6.1.1.5	<p>5.GCILIMA ROUTE TO MARGATE GCILIMA TAXI RANK,GCILIMA ROAD,MARGATE, SERVICE - TURN LEFT NKAMPINI - MBAMBI HIGH SCHOOL PICK UP AND DROP OFF,MQADI STOPPING ZONE,TURN RIGHT D203 - BHODISA, STOP AT MHLABULUNGILE SCHOOL, THANDOKUHLE / SHAKA STORE DROP OFF AND PICK UP PROCEED ALONG D203, TURN LEFT R61 TOWARDS MARGATE,TURN LEFT AT RAMSGATE TURN OFF,TURN RIGHT AT ALFORD AVENUE,TURN LEFT IN MARINE DRIVE,TURN RIGHT INTO EMOYENI TAXI RANK,RETURN OPPOSITE ROUTE BACK.</p> <p>DECISION: APPROVED</p>
6.1.1.6	<p>6. GCILIMA ROUTE TO MARGATE TAXI RANK FROM MARGATE TAXI RANK TURN LEFT IN R61 MARINE DRIVE PROCEED ON THE R61 TOWARDS RAMSGATE,USE OLD RAMSGATE ROAD - ROAD AT SOUTHBROOM, TURN RIGHT INTO BUSHY VALE NO.1 PROCEED ON GRAVEL ROAD COME OUT ATBUSHY VALE NO. 3 D337 - MARINA BEACH, PICK UP AT GCILIMA PHATHWA HIGH SCHOOL,TURN ON THE R102MARINA BEACH, PICK AND DROP OFF ZONE AT SOUTHBROOM,TURN LEFT ON THE R102 TO RAMSGATE, TAKE RAMSGATE TURN OFF ON TOLL ROAD,TURN RIGHT AT ALFORD AVENUE, TURN LEFT IN R61 MARINE DRIVE TURN RIGHT INTO EMOYENI TAXI RANK.</p> <p>DECISION: APPROVED SUBJECT TO ROUTE BEING REDESCRIBED TO COMMENCE AT GCILIMA EN AT MARGATE.</p>
6.1.1.7	<p>7.MVUSHINI ROUTE - MARGATE TURN LEFT INTO MARINE DRIVE, PROCEED STRAIGHT INTO MARINE DRIVE ,TURN RIGHT INTO FASCADALE ROAD TURN RIGHT INTO GRAVEL ROAD - OATSLANDS - TOWARDS GAMALAKHE,TURN RIGHT INTO D1097,TURN LEFT INTO D1091 AT BUNGANI STORE PROCEED STRAIGHT INTO GRAVEL ROAD,PICK UP AND DROP OFF AT THE STAR POINTS RANK,MVUTSHINI STOP - OFF AND PICK UP, WILTON ROAD - PROCEED LEFT STOP AT MBHELE STOP - PICK UP AND DROP OFF POINTS,TURN RIGHT MANKUTSHANE ROAD GRAVEL,TURN AROUND AT MANKUTSHANE RANK SAME ROUTE BACK TO MARGATE.</p> <p>DECISION: APPROVED SUBJECT TO ROUTE BEING REDESCRIBED TO COMMENCE AT MVUSHINI AND END AT MARGATE.</p>
6.1.1.8	<p>8. LAMONT ROUTE - MARGATE FROM MANKUTSHANE RANK,TURN RIGHT GRAVEL ROAD D1091, STOP MONDE HIGH SCHOOL PROCEED ALONG D1091 GRAVEL ROAD, DLAMINI STOP PICK AND DROP OFF,MTHOMBOTHI SCHOOL STOPPING ZONE PROCEED ALONG TO LUDIMOLA CLINIC - PICK AND DROP OFF ZONE,LAMONG BIG STOP - STOP OFF AND PICK UP - DIP TANK,TURN OFF TO SERVICE ROAD NQMWEMABALA,TURN RIGHT TOWARDS SUNDUZA ROAD PROCEED STRAIGHT WITH DINGSTONE GRAVEL ROAD,TURN AROUND AT SUNDUZA TAXI RANK USE THE SAME ROUTE BACK TO MARGATE TAXI RANK AND RETURN.</p> <p>DECISION: APPROVED</p>



GAZETTE

REGION: ALL

GAZETTE PRINT DATE : 25 MAY 2015

GAZETTE EXPIRY DATE: 15 JUNE 2015

6.1.1.9 9. PORT EDWARD - PORT SHEPSTONE ROUTE

TURN RIGHT IN MARINE DRIVE - R61, PROCEED WITH MARINE DRIVE TOWARDS SHELLEY BEACH, MANABA PICK UP ON MARINE DRIVE - GOLDEN MOON, DROP OFF IN MARINE DRIVE - UVONGO BUS STOP UVONGO - MARINE DRIVE PICK UP AND DROP OFF AT ST. MICHAEL-ON-SEA PROCEED MARINE DRIVE R61 TOWARDS SHELLEY BEACH, STOP AT ABRIE SPIES MARINE DRIVE AT PICK UP AND DROP OFF ZONE PROCEED WITH MARINE DRIVE, STOP AND PICK UP IN MARINE DRIVE (OLD DRIVE-IN), PROCEED WITH MARINE DRIVE-PICK UP AND DROP OFF AT OLD MCDONALDS FARM, STOP AND DROP OFF AT PORT SHEPSTONE TECHNICAL PROCEED WITH THE R61 - TURN RIGHT AT QUARRY ROAD INTERSECTION, TURN LEFT IN BAZELY ROAD, TURN LEFT IN CONNER STREET, TURN RIGHT IN MCARTHUR STREET, TURN RIGHT IN DENNIS SHEPSTONE, TURN LEFT IN RYDER STREET ACROSS NELSON MANDELA DRIVE INTO PORT SHEPSTONE TAXI RANK SAME ROUTE BACK.

DECISION: APPROVED AS AMENDED AS PER REDESCRIPTION OF ROUTE 1 PROCEEDING WITH ROUTE 9 TO PORT SHEPSTONE



transport

Department:
Transport
Province of KwaZulu-Natal

GAZETTE

LGKZNG08-2015-
MAY

REGION: ALL

1) Application Number: APP0040146	2) Gazette Number: LGKZNG08-2015-MAY
3) Applicant: TN MBATHA ID NO. 5911260613081 Association: NOT AVAILABLE	4) Applicant Address: P O BOX 117 HAMMARSDALE 3699
5) Existing Licence Holder: NOT APPLICABLE ID NO. NOT APPLICABLE	6) Existing Licence Holder Address: NOT APPLICABLE
7) Type of application: NEW OPERATING LICENCE	8) Operating Licence Number: NOT AVAILABLE
9) Vehicle Type: NOT AVAILABLE	10) 1 x 0 (SEATED) + 0 (STANDING)
11) Region: DURBAN WEST	
12.1	<p>scholars and their personal effects:</p> <p>1st The route begins at house no. H196 Valley View Street No.76765 at approx 5:30 a.m. Continue down the road same no. of the road and pick up Samke and Bike Masuku at H 187 and turn to road 76755 on my left and pick up Nokukhanya Zondi at no .H181 and continue down the road and pick up Malwande Ngwenya at H172 continue at road 7655 to pick up Onke at H59 and Mepho and Kwandile Bhengu at house no.17 and continue to the circle of Unit 6 and pick up Zama Ngcobo H500 and Mandisa Ngesi, and Siyanda Zondi at the main road of Unit six and Ntshongweni Road.</p> <p>Then proceed to that road of Ntshongweni Road and pick up Kwanele and Mlindiswa Khambule House no. M45, and make a U-Turn to proceed to Unit 6 and go down the road and take your first left turn to pick up Nqoba Msomi H1001 opposite Nqoba's pick up Sandile Khumalo at H756.</p> <p>Then go back to the Unit 6 circle and turn left to pick Lwazi and Londeka Mchunu at K.Section and proceed to Unit 3 main road. At the first circle of Unit 3 take left leading to the second circle in between Mkhize Road pick up Aphiwe and Menzi Vilakazi at house no and Luyanda Mkhize house no. C1537.</p> <p>2nd Then go back to Unit 2 pass Mkhize Road and pass Unit 3 Main Road to proceed to Unit 2 at KwaMazakhele Road to pick up Samke and Sthembile Nxele at house no.B1632 proceed to Minenhle Zulu , Njabulo & Thando Ngwenya.</p> <p>Then turn left of T-Junction of Unit 2 to pick up Lunga & Sandi Khumalo at 1224 , and proceed to Emaromeni road to pick up Minenhle Mdunge at house no.B1006 and proceed to pick up Sbhongile and Nosipho Kunene house no. B1020 and pick up Trevor Sithole house no.B990 then cross the intersection of KwaMcoyi take left side of the road and then turn take the right side of the road and proceed to Unit 2 Extension to pick up Mpiwenhle & Ayanda Zungu no.B539 proceed down the road to pick up Lu Gwala, Sbhongisisa Ntini at B588. Qiniso, Nqo Mavundla, Aphiwe Kweyama at house no.B1797.</p> <p>Proceed to Main Road of Mpumalanga road in the Msimbini passing R60 to combine with Georgedale Main Road to pick up Nhlanhla Mbatha & Thobile, Sabelo Cele, Asanda Mdluli, Nhlonipho, proceed to George Cato Primary School at 7:10 a.m.</p> <p>3rd TRIP</p> <p>Ntshongweni Road starting Point.</p> <p>Pick up Bongumusa Nala at AJ 47 , down the road to fetch, Phakama Scelo, Londeka Magcaba, Amanda Sithole, Samke M44.</p>



transport

Department:
Transport
Province of KwaZulu-Natal

GAZETTE

LGKZNG08-2015-
MAY

REGION: ALL

1) Application Number: APP0040176	2) Gazette Number: LGKZNG08-2015-MAY
3) Applicant: NS DLADLA ID NO. 5804245393087 Association: NOT AVAILABLE	4) Applicant Address: PRIVATE BAG X 421 MUDEN 3251
5) Existing Licence Holder: NOT APPLICABLE ID NO. NOT APPLICABLE	6) Existing Licence Holder Address: NOT APPLICABLE
7) Type of application: NEW OPERATING LICENCE	8) Operating Licence Number: NOT AVAILABLE
9) Vehicle Type: NOT AVAILABLE	10) 1 x 0 (SEATED) + 0 (STANDING)
11) Region: UMZINYATHI	
12.1	from galibasi area-dumakude preparatory school, drop off at greytown high school ,greytown junior school,greytown secondary school ,greytown primary school, buhlebuyezwa high school.



transport

Department:
Transport
Province of KwaZulu-Natal

GAZETTE

LGKZNG08-2015-
MAY

REGION: ALL

1) Application Number: APP0040295	2) Gazette Number: LGKZNG08-2015-MAY
3) Applicant: GROUP PRANZO'S INVESTMENT ID NO. 201309288007 Association: NOT AVAILABLE	4) Applicant Address: P O BOX 3518 DURBAN 4000
5) Existing Licence Holder: NOT APPLICABLE ID NO. NOT APPLICABLE	6) Existing Licence Holder Address: NOT APPLICABLE
7) Type of application: NEW OPERATING LICENCE	8) Operating Licence Number: NOT AVAILABLE
9) Vehicle Type: NOT AVAILABLE	10) 1 x 0 (SEATED) + 0 (STANDING)
11) Region: DURBAN CENTRAL	
12.1	<p>from Durban station bus terminal proceed to masabalala yengwa rd, turn left to bram fisher street, proceed straight to david Webster Luthuli street, which emerges at n3. proceeds straight to Pietermaritzburg, turning at alan paton rd, which emerges at chief albert Luthuli, and return right at the robot to burger street, and proceeds straight down turning left to boshoff street which emerges at chatterton rd, which proceeds to n3, which proceed straight until Heidelberg rd, and turn to joe slovo street, proceeding to Saratoga avenue. turn at wolmarans street to park station, proceed to king George street, turning right at Lillian ngoyi street. precede straight commissioner street at albertina sisulu street turn to joe slovo street. proceed to Houghton drive which emerges at m1 and proceed to n1 continue straight to Pretoria proceeding to ben schoeman freeway. proceed to n1 which emerges at kaosi mapura street, and turn right to jeff masemola street continue, turn right at schieding street and turn left at railway street to Pretoria station.</p> <p>same route will apply for the return trips.</p>



transport

Department:
Transport
Province of KwaZulu-Natal

GAZETTE

LGKZNG08-2015-
MAY

REGION: ALL

1) Application Number: APP0040298	2) Gazette Number: LGKZNG08-2015-MAY
3) Applicant: SF MBHELE ID NO. 7608295411089 Association: CITY TAXI OWNERS ASSOCIATION	4) Applicant Address: 14 ANNE STAFFORD DRIVE PMBURG 3201
5) Existing Licence Holder: R KHAN ID NO. 6302045243080	6) Existing Licence Holder Address: P.O BOX 451 LUXMI KWAZULU-NATAL KWA-ZULU NATAL 3207
7) Type of application: NORMAL TRANSFER	8) Operating Licence Number: LKNKZN0112863
9) Vehicle Type: NOT AVAILABLE	10) 1 x 14 (SEATED) + 0 (STANDING)
11) Region: UMGUNGUNDLOVU	
12.1	ROUTE DURBAN INBOUND (FORWARD) FROM (ORIGIN): RETIEF STREET RANK NO.3-CHURCH STREET TO PIETERMARITZ (KPC0038) VIA: RETIEF, PRINCE, GEORGE, GARFIEL, CHURCH, RETIEF, PRINCE ALFRED, ECHO, OHRTMANN, N3 TO (DESTINATION): DURBAN OUTBOUND (RETURN) FROM (ORIGIN): DURBAN VIA: N3, CHURCH, RETIEF TO (DESTINATION): RETIRF STREET RANK NO.3-CHURCH TO PIETERMARITZ (KPX0038)



transport

Department:
Transport
Province of KwaZulu-Natal

GAZETTE

LGKZNG08-2015-
MAY

REGION: ALL

1) Application Number: APP0040083	2) Gazette Number: LGKZNG08-2015-MAY
3) Applicant: JD GUMEDE ID NO. 5302245262089 Association: MTUBATUBA TAXI OWNERS L&L DISTANCE ASS.	4) Applicant Address: P O BOX 684 MTUBATUBA KWAZULU-NATAL KWA-ZULU NATAL 3935
5) Existing Licence Holder: NOT APPLICABLE ID NO. NOT APPLICABLE	6) Existing Licence Holder Address: NOT APPLICABLE
7) Type of application: BACKLOG CAPTURE	8) Operating Licence Number: LKNKZN0121047
9) Vehicle Type: NOT AVAILABLE	10) 1 x 14 (SEATED) + 0 (STANDING)
11) Region: UMKHANYAKUDE	
12.1	<p>1. TO DURBAN</p> <p>From Approved Taxi Rank in Mtubatuba, turn left on Inyathi Road, left on Riverview Road, turn right on P237 Road, join N2 Road, turn left, straight Empangeni, turn right to Road R102, pass Empangeni, Stanger, Tongaat, Verulam (dropping off passengers can only be done) than join M41 Road, pass Gateway and join M4, proceed straight to Durban, turn right on Argyle Street, turn left on Umngeni Road, proceed to Leopard Road, turn right to Alice Street straight to Umngeni, turn left, proceed to Umngeni Road, straight to Durban Station and return no immediate passengers between the two points Restriction – no picking up along the Route ALTERNATIVE ROUTE From Approved Taxi Rank in Mtubatuba, turn left in Inyathi Road, turn left on Riverview Road, turn right on P237 Road, join N2, proceed straight on Freeway, pass Mthunzini Tollgate, Mvoti Plaza, turn left on M4 Road, pass Ballito, Mhlanga, Lalucia, straight to Durban, join Argyle Street, turn left Umngeni Road, proceed Leopard Road, turn right proceed to Warwick Avenue, turn right Alice Street, straight to uMngeni Road, turn left, proceed on uMngeni Road, straight to Durban Station and return ALTERNATIVE ROUTE From Approved Taxi Rank in Mtubatuba, turn left on Inyathi Road, turn left on Riverview, turn right on P237 Road, join N2, turn left, proceed straight pass Mthunzini tollgate, uMvoti Plaza, Tongathi Tollgate proceed straight, turn left on Road R102, proceed straight and join uMngeni Road, turn left proceed and uMngeni Road, straight to Durban Station and return</p>
12.2	<p>2. TO MANDENI</p> <p>From Approved Taxi Rank in Mtubatuba, turn left on iNyathi Road, turn left on Riverview Road, turn right on P237 Road, join N2, before Empangeni, turn right, join Road R102, pass Empangeni, pass Gingindlovu, turn right on Road P459, straight to Mandeni Taxi Rank and return Restriction: Only dropping of passengers is allowed</p>
12.3	<p>3. TO EMPANGENI</p> <p>From Approved Taxi Rank in Mtubatuba, turn left on Inyathi Road, turn left on Riverview Road, turn right on P237 Road, join N2, turn left and proceed straight, turn right to join Road R102, proceed straight to Empangeni, take Turner Road, straight to B-Rank return back on Turner Road, turn left on R34, turn right to A-Rank and return</p>
12.4	<p>4. TO RICHARDSBAY</p> <p>From Approved Taxi Rank in Mtubatuba, turn left Inyathi Road, left on Riverview Road, turn right on P237 Road, join N2, turn left, proceed straight, turn right on D249, straight to Enseleni, drop and proceed on Road P517, cross N2, join P231, straight to Richardsbay and return</p>



transport

Department:
Transport
Province of KwaZulu-Natal

GAZETTE

LGKZNG08-2015-
MAY

REGION: ALL

12.5	<p>5. TO HLABISA</p> <p>From Approved Taxi Rank in Mtubatuba to Approved Taxi Rank in Hlabisa, from Mtuba join Taxi Rank, go straight, join JohnRoss Highway, turn left join Road P237, turn right, join Road P235-1, proceed straight to Hlabisa and return</p>
12.6	<p>6. TO NONGOMA</p> <p>From Approved Taxi Rank in Mtubatuba to Approved Taxi Rank in Nongoma, from Mtubatuba Taxi Rank, join Inyathi Road, turn right on Riverview Road, straight to join Road P235/1, pass Hlabisa, no picking up and dropping off of passengers, proceed straight to Road P235/1, proceed straight to Nongoma Taxi Rank and return</p>
12.7	<p>7. TO HLUHLUWE</p> <p>From Approved Taxi Rank in Mtubatuba to Approved Taxi Rank in Hluhluwe, from Mtubatuba Taxi Rank, straight to JohnRoss Highway, join Road P327, turn left joining Riverview Road, turn right and proceed straight joining N2 Road, proceed straight joining P453, straight to Hluhluwe Taxi Rank and return</p>
12.8	<p>8. FROM KWAMAZIBUKO TAXI RANK TO MTUBATUBA TAXI RANK</p> <p>From Approved Taxi Rank in KwaMazibuko to Approved Taxi Rank in Mtubatuba, pass eChibini, proceed straight ob P235/1, pass Mpukunyoni, Madida, Ekupheleni, Nkodibe N2 intersection, Eskom direct to Mtubatuba Taxi Rank</p>
12.9	<p>9. FROM SOMKHELE TAXI RANK TO MTUBATUBA TAXI RANK</p> <p>From Approved Taxi Rank in Somkhele to Approved Taxi Rank in Mtubatuba, proceed straight to Road P235/1, pass Mgwazeni School, Mgeza, Nkwadini, Mdolomba, Ninela Manyamfo, Thandanani Store, Zakhe Bottle Store, Masuku direct to Mtubatuba Taxi Rank and return</p>
12.10	<p>10. FROM PHAPHASI TAXI RANK TO MTUBATUBA TAXI RANK</p> <p>From Approved Taxi Rank in Phaphasi to Approved Taxi Rank in Mtubatuba, pass Bongani Store, Dutch Reform Church, kwaShandu Store, join Road P484, via Swelihle Store, Esigqokweni, Nkombose, Mnyakazi, Mdunge Butchery, Emngamazini, Four of Us Service Station, cross N2 Road, join P237, turn left on Riverview Road, turn right on Inyathi Road, straight to Mtubatuba Taxi Rank and return</p> <p>10.1. ALTERNATIVE ROUTE:</p> <p>From Approved taxi rank in Phaphasi to approved taxi rank in Mtubatuba. From P484 Road via Myakaza, Nkpmbose, Bhoboza, cross N2 and join road P237 turn left on Riverview Road and turn right to join Inyathi Road, and turn right again to join Johnross Highway and go straight to mtubatuba taxi rank and return.</p>
12.11	<p>11. FROM TAXI RANK IN RIVERVIEW TO MTUBATUBA TAXI RANK</p> <p>From Approved Taxi Rank in Riverview to Approved Taxi Rank in Mtubatuba, proceed on Riverview Road, pass Mtubatuba Primary School, direct to Mtubatuba Taxi Rank and return</p>
12.12	<p>12. FROM TAXI RANK IN VULAMEHLO TO MTUBATUBA TAXI RANK</p> <p>From Approved Taxi Rank in Vulamehlo, pass Emalanda H.P.School, Emajubeni, Bhekani Ezingqaweni, Kwansisande join Road P235, straight to Mtubatuba Taxi Rank and return.</p> <p>12.1. ALTERNATIVE ROUTE:</p> <p>From Approved taxi rank in Vulamehlo to approved taxi rank in Mtubatuba via Kwanala Ogagweni, Entweni on road P484 via Siyaqala, Vezindaba, Emoyeni, Enkatha, Eqtshini Kwadube direct and return to Mtubatuba taxi and return.</p>



transport

Department:
Transport
Province of KwaZulu-Natal

GAZETTE

LGKZNG08-2015-
MAY

REGION: ALL

12.13	<p>13. FROM TAXI RANK IN KWAMSANE TOWNSHIP TO MTUBATUBA TAXI RANK</p> <p>From Approved Taxi Rank in Mtubatuba to Approved Taxi Rank in KwaMsane Township from Mtubatuba Taxi Rank, turn left on Inyathi Road, turn left on Riverview Road, then turn right on road P237, turn left on N2 Road pass Four of Us, Mkhonza, eGugulethu Supermarket KwaMkhonza, turn to the Taxi Rank and return no restriction on pick up and drop passengers</p>
12.14	<p>1. TO DURBAN</p> <p>From Approved Taxi Rank in Mtubatuba, turn left on Inyathi Road, left on Riverview Road, turn right on P237 Road, join N2 Road, turn left, straight Empangeni, turn right to Road R102, pass Empangeni, Stanger, Tongaat, Verulam (dropping off passengers can only be done) than join M41 Road, pass Gateway and join M4, proceed straight to Durban, turn right on Argyle Street, turn left on Umngeni Road, proceed to Leopard Road, turn right to Alice Street straight to Umngeni, turn left, proceed to Umngeni Road, straight to Durban Station and return no immediate passengers between the two points Restriction – no picking up along the Route ALTERNATIVE ROUTE From Approved Taxi Rank in Mtubatuba, turn left in Inyathi Road, turn left on Riverview Road, turn right on P237 Road, join N2, proceed straight on Freeway, pass Mthunzini Tollgate, Mvoti Plaza, turn left on M4 Road, pass Ballito, Mhlanga, Lalucia, straight to Durban, join Argyle Street, turn left Umngeni Road, proceed Leopard Road, turn right proceed to Warwick Avenue, turn right Alice Street, straight to uMngeni Road, turn left, proceed on uMngeni Road, straight to Durban Station and return ALTERNATIVE ROUTE From Approved Taxi Rank in Mtubatuba, turn left on Inyathi Road, turn left on Riverview, turn right on P237 Road, join N2, turn left, proceed straight pass Mthunzini tollgate, uMvoti Plaza, Tongathi Tollgate proceed straight, turn left on Road R102, proceed straight and join uMngeni Road, turn left proceed and uMngeni Road, straight to Durban Station and return</p>
12.15	<p>14. FROM TAXI RANK IN BHEKUZULU TO MTUBATUBA TAXI RANK</p> <p>From Approved Taxi Rank in Bhokuzulu to Approved Taxi Rank in Mtubatuba, pass Enkosi, Thabethe Store, Esibhayi, turn left on Road P235 – 1 via Kwaninela Manyamfu, Thandanani Store, straight to Mtubatuba Taxi Rank and return</p>
12.16	<p>15. FROM TAXI RANK IN NKUNDUSI TO MTUBATUBA TAXI RANK</p> <p>From Approved Taxi Rank in Nkundusi, join Road D1992 to Approved Taxi Rank in Mtubatuba, pass Nkundusi, Qakwini, Mfekayi, Empangeni, join Road P380, turn right to join N2 Road and turn left on Road P237, Nqimulane, turn right on John Ross Highway, straight to Mtubatuba Taxi Rank and return. CK</p>
12.17	<p>16. ST LUCIA</p> <p>From Approved Taxi Rank in St Lucia to approved taxi rank in Mtubatuba go straight on road P237 straight to Mtuba Taxi Rank and return (NO INTERMEDIATE PASSENGERS TO BE CONVEYED)</p>
12.18	<p>17. FROM MACHIBINI TO MTUBATUBA TAXI RANK</p> <p>From Approved Taxi Rank in Siyembeni to Approved Taxi Rank in Mtubatuba, Road D857 pass Nkonyane H.P.School, Emandleni Store, Gugulethu Store, Mlamuli L.P. School, go straight and join P235/1 Road and turn right via Bhedangaye, Qubuka, Mgxanyini, Esigqogqogqweni, go straight to Mtubatuba, turn right on John Ross Highway, direct to Mtubatuba Taxi Rank and return</p>
12.19	<p>18. FROM TAXI RANK IN GUNJANENI TO MTUBATUBA TAXI RANK</p> <p>From Approved Taxi Rank in Gunjaneni to Approved Taxi Rank in Mtubatuba, from Mtshengwana, pass kwaDlamini, kwaMbuyisa, kwaManqele, kwaNkanyezi, eGospel, kwaMakoti Ngenzeni, kwaGumbi, kwaMabhalane, kwaShozi, kwaMafelentweni, join Road P348 via Egedeni eSiquwini, Gunjaneni H.P.School, kwaHlumizinq, Embengeni, kwaNkosi, eShesheveni, kwaXulu, kwaDinga, kwaShangase, kwaManqele, kwaFukula, eParadayisi, kwaZondi, ePhayindini, kwaQubuka, join Road P235/1 pass eMgxanyini, eSigqogqogqoweni, go straight to Mtubatuba, turn right John Ross Highway direct to Mtuba Taxi Rank and return</p>



transport

Department:
Transport
Province of KwaZulu-Natal

GAZETTE

LGKZNG08-2015-
MAY

REGION: ALL

12.20	<p>19. FROM TAXI RANK IN MANANDINI TO MTUBATUBA TAXI RANK</p> <p>From Approved Taxi Rank in Manandi to Approved Taxi Rank in Mtubatuba, Road D759 via kwaNdoda, Mthiyane, Vumase, Mntambo, Kwiliza, join N2 Road, turn right pass eMatshalini, kwaZulu, turn left on Road P235/1, turn left on Road P237 and turn right on John Ross Highway, go straight to Mtubatuba Taxi Rank and return</p>
12.21	<p>20. FROM TAXI RANK IN KWAMSHAYA TO MTUBATUBA TAXI RANK</p> <p>From Road P484, pass KwaMshaya School, Mbuyase, Mgenge, Gumedede, Mpingo, Mdletshe, Mkhize, SAGM Church, Ndlovu Majamisa, Mthiyane, eSiphekephekeni, Gezinhlizinyo Trading Store, pass Bhoboza Cross Roads, go straight joining Riverview Road, turn left, straight, turn right on Inyathi Road, right on John Ross Highway, straight to Mtubatuba Taxi Rank and return.</p>
12.22	<p>21. FROM TAXI RANK IN MGASELA T MTUBATUBA TAXI RANK</p> <p>From approved taxi rank in Mgasela to approved taxi rank in Mtubatuba pass Mchakwini School, KwaJubisa Store, Zenzele, Ethayini, KwaNdabandaba and join road D495 turn right pass KwaMafuleka cross road, Mngomezulu, Mchakwini Market, Mgundandlovu, Hambanathi Store, KwaNgqimlane Market then turn left and join road P235/1 direct to Mtubatuba taxi rank and return.</p>
12.23	<p>22. FROM TAXI RANK IN NTONDWENI TO MTUBATUBA TAXI RANK</p> <p>From approved taxi rank Ntondweni to approved taxi rank in Mtubatuba pass Zamani Store on road D495, Duma School, Meyiwa, Buthelezi, Hlazane, Sikothini Store, Ndimande High School, Woza Store, Embongolweni and koin road D1913 turn right pass Khulekani Store, Ndimande Bridge, Sebenzanathi Tea Room, Manzamandi School, Khulekani Store, Ndimande Bridge, Sebenzanathi Tea Room, Manzamandi School, Mbongweni School, Bhekumusa Church, Qedumona Store, Ezagileni, Emganwini Emkhuhlwini, cross Hlazane River Straight to join N2 Road and turn right at Kwasqumbe intersection then left at Nkodibe intersection to join road P235/1 direct to Mtubatuba Taxi Rank.</p>
12.24	<p>23. HLUHLUWE DAM :</p> <p>From Approved taxi rank in Hluhluwe Dam to approved taxi rank in Mtubatuba via Mvutshini on Road D856 via Mvutshini Deep Tank, Ethempelini, KwaMtholo School, Nijikijela, Mpukane, Gwabalanda, Dutch Church, Hlazane, Thulasibone High School, Madanishini then join Road P495 via Ophondweni, Mginidi Tea Room, Lindokuhle Store Msizi LP School then join road P235 – 1, go straight to Mtubatuba and return</p>
12.25	<p>24. FROM MTUBATUBA TAXI RANK TO MKHUZE TAXI RANK</p> <p>From approved taxi rank in Mtubatuba to approved taxi rank in Mkhuze turn into John Ross Highway join P237 road and join P235-1 straight to N2 road then turn right on the road P234. Proceed straight to Mkhuze taxi rank and return.</p>
12.26	<p>25. FROM TAXI RANK IN BHEKAMANDLA TO TAXI RANK IN MTUBATUBA</p> <p>From Approved Taxi Rank in Bhekamandla to Approved Taxi Rank in Mtubatuba, pass Mdungandlovu, Zamokuhle Bar, KwaNgqimulane, turn right on N2, via Emasundwini, Mangenehlathini, KwaMkhono, go straight and turn left to join Road P235/1, heading to Mtubatuba direct to Mtubatuba Taxi Rank and return</p>
12.27	<p>26. FROM TAXI RANK IN SHIKISHELA TO MTUBATUBA TAXI RANK</p> <p>From Approved Taxi Rank in Shikishela to Approved Taxi Rank in Mtubatuba, pass Squmbe Store, turn right on N2 Road, pass Kwamadabuli, Sphongo, turn left to join Road P235/1, direct to Mtubatuba Taxi Rank and return</p>
12.28	<p>27. FROM APPROVED TAXI RANK IN MAZALA TO APPROVED TAXI RANK IN MTUBATUBA</p> <p>From APPROVED Taxi Rank in Mazala to Approved Taxi Rank in Mtubatuba, pass Mqelane Market, join N2 Road, turn right, pass Emasundwini, Mondi straight, turn left at Nkodibe intersection, join Road P235/1 heading to Mtubatuba Taxi Rank and return</p>

**transport**

Department:
Transport
Province of KwaZulu-Natal

GAZETTE

LGKZNG08-2015-
MAY

REGION: ALL

- | | |
|--------------|---|
| 12.29 | 28. FROM APPROVED TAXI RANK IN OGENGEELE TO APPROVE TAXI RANK IN MTUBATUBA
From Approved Taxi Rank in Ogengele to Approved Taxi Rank in Mtubatuba, pass Enkaseni, Mdletshe, Mgeza, Thandanani Store, Phumlani, Solomdoni, Mthethwa, Sibhayi Store, Ndlazi, join Road P231/1, proceed straight to Mtubatuba Tax Rank and return |
|--------------|---|



transport

Department:
Transport
Province of KwaZulu-Natal

GAZETTE

LGKZNG08-2015-
MAY

REGION: ALL

1) Application Number: APP0040402	2) Gazette Number: LGKZNG08-2015-MAY
3) Applicant: PA NKOMO ID NO. 7209235473089 Association: BAMBANANI TAXI ASSOCIATION(KZN)	4) Applicant Address: PO BOX 254 RAMSGATE KWA ZULU NATAL 4285
5) Existing Licence Holder: L NKOMO ID NO. 3904190337089	6) Existing Licence Holder Address: P.O. BOX 254 RAMSGATE KWAZULU-NATAL KWA-ZULU NATAL 4285
7) Type of application: DECEASED TRANSFER	8) Operating Licence Number:
9) Vehicle Type: MINIBUS	10) 1 x 15 (SEATED) + 0 (STANDING)
11) Region: UGU-OGWINI	
12.1	1.PORT EDWARD / MARGATE ROUTE Margate Taxi Rank turn left to Marine Drive,pick up at Villa Del Sol,turn right Alford Avenue 61 - turn left R61 Toll Road,proceed with Toll through Southbroom,pick up and drop off Southbroom,proceed along R620 towards Port Edward,pick up and dropoff at San Lameer,proceed on the R620 towards Trafalgar,pick up and drop off at Trafalgar proceed on the R620 towards Munster,pick up and drop off at Munster,proceed on the R620 pick up and drop off at Izingolweni turn off,proceed R620 towards Port Edwards same route back to Margate. Decision: APPROVED SUBJECT TO ROUTE BEING REDESCRIBED TO COMMENCE AT PORT EDWARD AND END MARGATE.
12.2	2 PORT EDWARD /IZINGOLWENI/BRAEMER/MARGATE ROUTE Starting point - Braemar Road, Izingolweni, Port Edward, turn left into Braemar Road, proceed along Braemar Road towards Izingolweni, turn right - gravel road Braemar/ nzimande road, enkoneni Store-drop off and pick up, proceed along gravel road- Enkoneni towards Nzimande, proceed along pass Entabeni School, proceed Sombisi Store, turn left D861 to Woza proceed to Bambula taxi rank Tongaat Road towards Port Edward proceed past Tongasi School, Tongasi taxi Rank,Baluna Road turn right towards Port Edward Taxi rank same route back.
12.3	3. PORT EDWARD TO WOZA /NZIMAKWE ROUTE Port Edward Taxi rank turn right into Main Road robots proceed R61 toll towards Margate, proceed R61 past Palm Beach, turn left towards Izingolweni, Nzimakwe Road - Tar Road proceed to the Old Munster Road – Munster Shopping Centre, turn right into Izingolweni gravel Road pass Jerico Store, pick up and drop off at Gate Store, Tongasi Road D1097,turn right D0861 - Woza Road proceed straight along Woza Road, turn left to Port Edward Taxi Rank.
12.4	4 PORT EDWARD / XOLO / GCILIMA ROUTE Port Edward Taxi rank towards Xolo route tribal area, Port Edward / Izingolweni tar Road, turn right Penduka towards gcilima and towards Margate taxi rank proceed with gravel road -Penduka Manzamhlophe gravel Road proceed pass jabulani Store D1095 gravel Xolo Service gravel road proceed along towards Gdilima, kwaMkhiza Store - drop off and pick up turn left to D1092 Nkoneni, turn around at Nkoneni / Tutuka Taxi Rank, turn right - Okhushwini gravel road - Thokothe Road - Service road, Delihlazo Taxi rank, turn around same route back.
12.5	5.GCILIMA ROUTE TO MARGATE Gcilima Taxi Rank, Gcilima Road, Margate, Service - turn left Nkampini - Mbambi High School pick up and drop off, Mqadi stopping Zone, turn right D203 - Bhodisa, stop at Mhlabulungile School, Thandokuhle / Shaka Store drop off and pick up proceed along D203, turn left R61 towards Margate, turn left at Ramsgate turn off, turn right at Alford Avenue, turn left in Marine Drive, turn right into Emoyeni taxi rank, return opposite route back.



transport

Department:
Transport
Province of KwaZulu-Natal

GAZETTE

LGKZNG08-2015-
MAY

REGION: ALL

12.6	<p>6. GCILIMA ROUTE TO MARGATE TAXI RANK From Margate Taxi rank turn left in R61 Marine drive proceed on the R61 towards Ramsgate, use Old Ramsgate Road - Road at Southbroom, turn right into Bushy Vale No.1 proceed on gravel road come out at Bushy Vale No.3 D337 - Marina Beach, pick up at Gcilima Phathwa High School, turn on the R102Marina Beach, pick and drop off zone at Southbroom, turn left on the R102 to Ramsgate, take Ramsgate turn off on Toll Road, turn right at Alford Avenue, turn left in R61 Marine Drive turn right into Emoyeni Taxi Rank. DECISION: APPROVED SUBJECT TO ROUTE BEING REDESCRIBED TO COMMENCE AT GCILIMA END AT MARGATE.</p>
12.7	<p>7.MVUSHINI ROUTE - MARGATE Turn left into Marine Drive, proceed straight into Marine drive ,turn right into Fascadale Road turn right into gravel Road - oatslands - towards Gamalakhe, turn right into D1097,turn left into D1091 at Bungani Store proceed straight into gravel road, pick up and drop off at the Star points Rank, Mvutshini stop - off and pick up, Wilton Road - proceed left Stop at Mbhele stop - pick up and drop off points, turn right Mankutshane Road gravel ,turn around at Mankutshane rank same route back to Margate. DECISION: APPROVED SUBJECT TO ROUTE BEING REDESCRIBED TO COMMENCE AT MVUSHINI AT END AT MARGATE.</p>
12.8	<p>8. LAMONT ROUTE - MARGATE From Mankutshane rank, turn right gravel Road D1091, Stop Monde High School proceed along D1091 gravel Road, Dlamini stop pick and drop off,Mthombothi School stopping zone proceed along to Ludimola Clinic – pick And drop off zone, Lamong Big stop - stop off and pick up - Dip Tank, turn off to Service Road Nqmwemabala, turn Right towards Sunduza Road proceed straight with Dingstone gravel Road, turn around at Sunduza taxi Rank use The same route back to Margate taxi rank and return.</p>
12.9	<p>9. PORT EDWARD – PORT SHEPSTONE ROUTE Turn right in marine Drive - R61, proceed with Marine Drive towards Shelley Beach, Manaba pick up on marine Drive - Golden Moon, drop off in Marine Drive - Uvongo Bus Stop Uvongo - marine Drive pickup and drop off at St. Michael-on- Sea proceed on Marine Drive R61 towards Shelly Beach; stop at Abrie Spies marine Drive at pick up and drop off Zone proceed with Marine Drive, stop and pick up in Marine Drive (Old Drive-In),proceed with Marine Drive-pick up and drop off at Old McDonalds farm stop and drop off at Port Shepstone Technicakon Proceed with the R61 - turn right at Quarry Road intersection, turn left in Bazely Road, turn left in Conner Street, turn right in McArthur Street, turn right in Dennis Shepstone, turn left in Ryder Street across Nelson Mandela Drive into Port Shepstone Taxi Rank same route back. DECISION: APPROVED AS AMENDED AS PER REDESCRIPTION OF ROUTE 1 PROCEEDING WITH ROUTE 9 TO PORT SHEPSTONE</p>



transport

Department:
Transport
Province of KwaZulu-Natal

GAZETTE

LGKZNG08-2015-
MAY

REGION: ALL

1) Application Number: APP0040203	2) Gazette Number: LGKZNG08-2015-MAY
3) Applicant: IS ZULU ID NO. 6301240575080 Association: NYANDEZULU TAXI ASSOCIATION	4) Applicant Address: P O BOX 314 SHELLY BEACH KWA-ZULU NATAL 4265
5) Existing Licence Holder: NOT APPLICABLE ID NO. NOT APPLICABLE	6) Existing Licence Holder Address: NOT APPLICABLE
7) Type of application: BACKLOG CAPTURE	8) Operating Licence Number: LKNKZN0116624
9) Vehicle Type: MINIBUS	10) 1 x 15 (SEATED) + 0 (STANDING)
11) Region: UGU-OGWINI	
12.1	<p>1. GUGULETHU TO PORTSHEPSTONE</p> <p>Gugulethu D916, Okhalweni, Madlala, Railway Tracking, turn right to P55 Norton Farm. Nyandezulu rank, Kwantaka, Bomela Church, Faith Church, kwaTata, Nqoko Bottle Store, Mdlungwana, Sangweni Rank, Betenia, Sport ground, Flusner Farm Settlement Store, turn left Izotsha robots, Zest, Apostoden, Memezi, Norwegian Church, KZT, join N2 Marburg and turn right Mandela Drive gates, Port Natal, Taj Hotel, turn left robots and right into Port Shepstone Rank direct and return (These are picking and droppings).</p> <p>Alternative 1:</p> <p>Gugulethu D916 Okhalweni, Madlala, Railway Tracking, turn left on P55 Paddock Road, turn left at Plangweni, Mathange, Madlala, Mansfield Farm, Laynette Road, D178 Mchunu Store, Mbumbazi, turn off Norton Farm, Nyandezulu Taxi Rank, proceed with pick ups and drops on paragraph 01 turn left at robot t o Rider Street to Port Shepstone Taxi Rank direct and return.</p> <p>Alternative 2:</p> <p>Gugulethu D916 Okhalweni Sport Gruonds, Community Hall Esikhaleni, Mzindle, Kwa Mafu, No1. Thingwana Bridge, Madwaleni, Mzindle, Kwa Mafu, No. 1 Thingwana Bridge, Madwaleni, KwaMafu No.2, Railway Tracking turn right P55 using route state on paragraph 02.</p> <p>Alternative 3</p> <p>Gugulethu D916 Okhalweni, Madlala, Nsangwini, Madlala turn right to P55 Nyandezulu, kwaNtaka, Bomela, kwaTata, Assemblies of God, Sangweni, Buyani, cross Izotsha Robots P55, Fosi, turn left Myola, Drive Inn, Mc Donald Farm, Nash Garage, Boboyi River, Oslo Beach 01, Oslo Beach 02, Dawn View, Ship Wreck, Hospital, Corner Street, McArthur Street Reynold Street, Dennis Shepstone Street, Quarry Road cross robot at Nelson Mandela Drive into Rider Street into Port Shepstone Taxi Rank direct and return.</p>
12.2	<p>2. NYANDEZULU TO PORT SHEPSTONE</p> <p>Nyandezulu Taxi Rank, Mbuthweni, Shabeni, Thingwana River, Dafeleni Store Road A442, Maphumulo, Nkomo, Dlangeni Esikhaleni, Ndumeni Farm turn off Dip Tank, Weseli, Bhulunga, Thafeni kwaHlongwa, Bhequ, Bridge, Insingizi School D1055 back to P55 proceed to Port Shepstone using paragraph 01direct and return Nyandezulu P55 proceed to Port Shepstone turn right to kwaMamtolo Store Road A2408, Shibe to Masele, Mbele Mkhize, Matoto turn around proceed and join P55 to Port Shepstone Taxi Rank.</p>
12.3	<p>3. NYANDEZULU TO MARGATE</p> <p>Ohlangeni River (Boundaries), Ezimangweni, Mavundla School turn Shelembe Flusners Farm, Stand pipe, Msikaba A2410, Sangweni Taxi Rank, Bethani Sport Ground, Buyani, cross robots P55, Fosi, Shelly Beach bus stop, turn right and join R620. Pick & Pay, Union Motors, St Mikes drop off R620, Uvongo bus stop, Douglas Mitchel Bird Park drop off, Federated Timbers, Manaba, Luckys Loman, Midas, into Marine Drive, Road, into R620, to Margate Taxi.</p>



transport

Department:
Transport
Province of KwaZulu-Natal

GAZETTE

LGKZNG08-2015-
MAY

REGION: ALL

12.4	<p>4. SANGWENI TO MARGATE</p> <p>Sangweni Taxi Rank turn left to Road D1014, Mzotho pick up, Zulu Gumbi, Mtolo pick up, Nkosi Ndwalane, Izotsha River Boundary turn around to P55 towards, Margate direct and return.</p>
12.5	<p>5. ESIGQOKWENI TO PORT SHEPSTONE</p> <p>Esigqokweni Creche, Machi, turn right into P55 Inyandezulu kwaNtaka, Bomela Church, Faith Mission, kwaTata, Nqoko Bottle Store, Mdlungwana, Sangweni, Rank, Betinia, Sport Ground, Klusner Farm Settlement Store, turn left Izotsha robots, Zest, Apostoliden, Memezi, Norwegian Church, KZT join N2 Marburg and turn right into Mandela drive, Bates, Port Shepstone Taxi Rank direct and return. (These are pickings and droppings).</p>
12.6	<p>ESIGQOKWENI TO MARGATE</p> <p>Esigqokweni Creche Machu turn right into P55 Inyandezulu kwaNtaka, Bomela Church, Faith Mission, kwaTata, Nqoko Bottle Store, Mdlungwana, Sangweni Rank, Betina Sport ground, Klusner Farm Settlement Store, go through Izotsha robots, kwaFosi, South Coast Mall, jhoinR620. Shelly Beach bus stop, Union Motors, St Mitcheal, Uvongo bus stop, Douglas Mitchel, Bird Park drop off, Fererated Timbers, Manaba, Lucky Lomati, Midas, turn left at robot into Marine Drive, Margate Hotel, Margate Sands, turn right into Upland Road and turn right into Erasmus Road, SAPS, and turn left into R620 to Margate Taxi Rank direct and return using the same route.</p>



transport

Department:
Transport
Province of KwaZulu-Natal

GAZETTE

LGKZNG08-2015-
MAY

REGION: ALL

- | | |
|---|---|
| <p>1) Application Number: APP0040057</p> <p>3) Applicant: TN MGOBHOZI
ID NO. 6802145586080
Association: VULAMEHLO TAXI OWNERS ASSOCIATION</p> <p>5) Existing Licence Holder: NOT APPLICABLE
ID NO. NOT APPLICABLE</p> <p>7) Type of application: BACKLOG CAPTURE</p> <p>9) Vehicle Type: NOT AVAILABLE</p> <p>11) Region: UGU-OGWINI</p> | <p>2) Gazette Number: LGKZNG08-2015-MAY</p> <p>4) Applicant Address:
P.O.BOX 10142
UMKOMAAS
KWAZULU-NATAL

4170</p> <p>6) Existing Licence Holder Address:
NOT APPLICABLE</p> <p>8) Operating Licence Number: LKNKZN0119166</p> <p>10) 1 x 13 (SEATED) + 0 (STANDING)</p> |
|---|---|

12.1 ROUTE1.UMKOMAAS TO DURBAN

From the Taxi Rank in Umkomaas drive along Patterson Street becoming Harvey Road turn left into Moodie Street then continue and turn right into R102 from Scottburgh, and proceed straight along R102 North passing Ilfracombe, and either turn left into P491 which leads to N2 Freeway towards North or alternatively, for the purposes of setting down passengers en route continue along R102. Turn left into R603 (Kingsway/Winkelspruit) and right into N2 on ramp proceed along N2 Freeway then left into Seadoone Road Doonside off ramp after setting down passengers at a designated area drive back to N2 Freeway Northwards. Turn left into Adams Road off ramp and left into Lewis Drive then left again into Adams Road in Amanzimtoti. Turn right into Kingsway R102 and left into Adams Road and then drive back into N2 Freeway. Alternatively, turn left into Moss Kolnic Drive, right into R102 Kingsway and then proceed along R102 passing Kingsway Hospital. Left into Heather Road and left again into Dickens Road then right into N2 Freeway Northwards and continued driving along the Freeway. On arrivals Prospecton turn left into Joyner Road becoming Jeffels Road and proceed along then turn right into Wilcox Road M35 and then turn right into Prospecton Road then left into N2 Freeway Northwards and proceed along towards Durban. Or alternatively, turn left into Prospecton Road and right into Old main Road and right into Prince Mcwayizeni Drive. Turn right into M30 then join R102 South Coast Road towards Merebank then Durban. Alternatively, from Old Main Road in Isipingo Area turn right into Rana Road then then left into R102 towards Durban. Proceed long and join M4 Inkosi Albert Luthuli and continue driving along M4, or turn left into an off ramp near Clairwood Horse Race Course and proceed along Himalayas Road then turn right into R102 South Coast Road then carry on along R102 South Coast Road. Alternatively, turn right into Quality street in Jacobs either turn left into M4 Inkosi Albert or proceed along Quality Street then turn left into Balfour Road becoming Jacobs Road then right into M4 on ramp and drive along towards Durban. Along South Coast Road R102 either:

- (a) turn left into M7 / Edwin Swales drive then right into R102 Umbilo direction and proceed along R102N becoming Umbilo Road and finally turn right into Berea and join west Street.
- (b) or proceed and join Wisley Road towards Maydon Warf then join Mydon Road and turn left into M11 / Moore Road then right into Warwick Avenue and right again into West Street.
- (c) Left into M7 right on M5 towards Umbilo direction, again into Umbilo Road becoming then drive forward as as stated in paragraph (a) above... Along Umbilo Road toward Durban proceed straight as stated above in paragraph (a) above or alternatively, turn right into Gale Street and then right into Brook Street and proceed straight into Rank Number 68A in Durban.

REVERSE ROUTE

From rank number 68A in Durban drive along Brook Street, turn left into Theater Lane then left again into West Street right into Broad Street either proceed straight along Broad Street and turn right into Victoria Embankment then left into M4 South or turn right into Smith Street then left into M4 South. Drive along M4 Freeway becoming N2 then turn left into R603 (R102) Kingsway/ Winkelspruit then right into R102 Umkomaas direction and proceed along R102 passing Umgababa and then Ilfracombe in Umkomaas turn left into Moodie Street then drive backwards using the same forward route as stated above to starting point in Umkomaas.



transport

Department:
Transport
Province of KwaZulu-Natal

GAZETTE

LGKZNG08-2015-
MAY

REGION: ALL

12.2	<p>ROUTE : 2 DUDUDU TO DURBAN</p> <p>From Dududu Taxi Rank pick-up passengers from all main such as D1112 and other unmarked roads, then drive along Road Number P77 becoming P77/ 0 which becomes P197/3 turn right into Road Number P78 then left into N2 Freeway towards North and drive along as stated in Route1 above. Alternatively, along P197/3 turn right into P188 then left into N2 Freeway North and proceed as stated in route 1 above.</p> <p>REVERSE ROUTE:</p> <p>From number 68A in Durban drive backwards as stated above route 1 then along N2 Freeway either turn right into Road Number P188 or take an off ramp at Umkomaas and join Road Number P78 towards the left then drive back to the starting point using the same forward route.</p>
12.3	<p>ROUTE : 3</p> <p>MKHUNYA RURAL AREA TO DURBAN</p> <p>From pick-up points in settlements such as Vishavisha, Moshana, Chibini Taxi Rank etc and drive along marked and unmarked roads such as D965, D970, D1101, etc proceed along into Rad Number P77 then drive along as stated in route 2 above to the destination point.</p> <p>REVERSE ROUTE :</p> <p>From rank number 68A in Durban drive backwards as stated in the reverse route2 above then proceed back to the different pickUp points mentioned to the destination points.</p>
12.4	<p>ROUTE : 4</p> <p>JONNY RURAL AREA TO DURBAN</p> <p>From pick-up points in marked and unmarked roads such as D971, D972, Two Sticks Road, etc. and proceed along Road Number P77 and drive along as stated in route 2 above to the destination points.</p> <p>REVERSE ROUTE :</p> <p>From pick-up number 68A in Durban drive backwards as stated in the reverse route 2 above then follow the direction as given in route 4 back to all the pick-up points.</p>
12.5	<p>ROUTE :5</p> <p>TSHEKOMBE DUDUDU TO UMZINTO</p> <p>From pick-up points in settlements such as Esikebheni, Qiko, Lembe, Mandlakapheli, etc then travel along marked and unmarked roads such as D1109, D1068, D1069, etc proceed along Road Number P77 and pick-up passengers at Emsahweni Taxi Rank then drive along Road Number P77?0 and join Road Number P197/3 which leads to Amandawe Junction Taxi Rank at the corner pf P197/3 and P188 then set down passengers of departing to Umzinto. Drive along P197 /3 becoming Main Road in Umzinto and turn right into Road Number R16 and drive back using Main Road and then right into the Taxi Rank in Umzinto.</p> <p>:</p> <p>REVERSE ROUTE :</p> <p>From Umzinto Taxi Rank turn right into Main Road becoming Road Number P197 /3 then drive backwards using the same forward route.</p>



transport

Department:
Transport
Province of KwaZulu-Natal

GAZETTE

LGKZNG08-2015-
MAY

REGION: ALL

12.6	<p>ROUTE : 6</p> <p>VULINDLELA RURAL AREA TO UMKOMAAS</p> <p>From pick-up points in all settlements in Vulindlela Area and travel along marked and unmarked roads such as D963, D152, D736, etc then proceed along Crowder Main Road and / or D1112 towards Dududu pick-up passengers at Tshenkombe Area and Emsahweni Taxi Rank then drive backwards along the same roads. From Crowder Main Road turn right into Road Number P197 / 3 then left into road Number P78 and proceed straight then right into Robinson Street and left into Bisset Street then park at a corner of Patterson Street and Bisset Street in Umkoas Taxi Rank</p> <p>REVERSE ROUTE :</p> <p>From Umkomaaa Taxi Rank join Patterson Street becoming Maclean Street and then proceed along joining Road number P78 either turn right into Calendula Avenue then proceed along or proceed along Road Number P78 and turn right into P197/ 3 then join Crowder Main Road and drive backwards using the same forward route in reverse.</p>
12.7	<p>ROUTE : 7</p> <p>AMANDAWA TO DURBAN</p> <p>From Amandawe Junction taxi Rank proceed along R102 / P188 turn left into N2 Freeway towards North and drove along as stated above in route 1</p> <p>Alternatively:</p> <p>From Amandawe Junction Taxi Rank proceed along Road Number P197 / 3 turn right into Road Number P78 then left into N2 Freeway North and then proceed as stated in route 1</p> <p>Alternatively:</p> <p>From Amandawe Junction Taxi Rank proceed along Road Number P197/ 3 drive straight and after passing SAPPI then Magabheni and turn right and join N2 Freeway North.</p>
12.8	<p>ROUTE: 8</p> <p>AMANDAWA TO SCOTTBURGH</p> <p>From Amandawe Junction Taxi Rank proceed along R102/ P188 turn right into R102 Scottburgh direction then left Airth Street then park in the taxi rank in Scottburgh.</p> <p>REVERSE ROUTE:</p> <p>For purpose of setting down passengers whose destination points is Park Ryne, proceed along Airth Street towards Scott Street traffic circle then drive back into Airth Street and drive straight then turn left into R102 and follow the same forward route in reverse, as stated above in 12. the direction will lead back to the starting point in Amandawe Junction. To Park Ryne, proceed left along R102 and drive straight into Park Ryne Taxi Rank on the left hand side. After setting down passengers using the road R102 to the starting point.</p>
12.9	<p>ROUTE : 9</p> <p>AMAHLONGWA TO SCOTTBURGH</p> <p>Form pick-up points in Amahlongwa Rural Area along all unmarked roads which lead to the main road number P197/ 3 turn left into Road Number P188 becoming R102 Scottburgh direction then follow the route as stated in route 12 above to both destination points</p> <p>REVERSE ROUTE:</p> <p>Same as the reverse route in 12 above, then along road Number P197/ 3 drive back to all pick-up points using the same forward routes which were used in 12 above.</p>



transport

Department:
Transport
Province of KwaZulu-Natal

GAZETTE

LGKZNG08-2015-
MAY

REGION: ALL

12.10	<p>ROUTE: 10</p> <p>AMANDAWA TO DURBAN</p> <p>From amandawe Junction Taxi Rank proceed along P188 becoming R102 Scottsburch direction turn left into R102 Umkomaas proceed along R102 passing Ilfracombe then drive to the destination points using the same forward route in 1 above.</p> <p>Alternatively:</p> <p>From Amandawe Junction taxi Rank proceed along P197/ 3 turn right into P78 then left into N2 Freeway North and drive along as stated above in route 1 carry on with P78 becoming Maclean Street then turn right into Patterson Street becoming Harvey Street. Turn left into Moodie Street the right into R102 from Scottsburch. After passing Ilfracombe then Umgababa continued along and follow the same forward route in 1 above.</p> <p>REVERSE ROUTE</p> <p>From rank number 68A in Durban follow the reverse route as stated in 1 above then along N2 Freeway either take an off ramp at Umkomaas and join P78 then drive backwards using the same forward route in reverse to the starting point or turn left into R102 Scottsburch then right into P188 and drive back to the starting point,</p>
12.11	<p>ROUTE: 11</p> <p>UMKOMAAS TO UMGABABA</p> <p>From the taxi in Umkomaas drive along Patterson Street becoming Harvey Street then turn left into Moodie Street and right into R102 from Scottsburch, continued along passing Ilfracombe then arrive at Umgababa.</p> <p>REVERSE ROUTE:</p> <p>From a taxi rank in Umgababa join R102 then drive along back to the starting point.</p>
12.12	<p>ROUTE: 12</p> <p>MKHUNYA TO UMZINTO</p> <p>From all pick-up points as stated in route 3 above along all marked and unmarked roads which appear in 3 above proceed along P197/ 3 turn back at Amandawe Junction corner of P197/ 3 and P188 then proceed along along P197/ 3 towards using the same route as stated in route 5 above until arriving at a destination point.</p> <p>REVERSE ROUTE:</p> <p>From the taxi rank in Umzinto drive backwards as stated in route 5 then proceed along to all the pick-up points which appear in route 3 above.</p>
12.13	<p>ROUTE:13</p> <p>JONNY TO UMZINTO</p> <p>From all pick-up points as stated in route 4 above along all marked and unmarked roads which appear in 4 above proceed along P197/ 3 then follow the route to the destination points as it appears above in route 16.</p> <p>REVERSE ROUTE</p> <p>Use the same reverse route as it appears in route 5 then proceed along to all the pick-up points which appear in route 4 above.</p>



transport

Department:
Transport
Province of KwaZulu-Natal

GAZETTE

LGKZNG08-2015-
MAY

REGION: ALL

12.14	<p>ROUTE: 14</p> <p>UMZINTO TO UMKOMAAS</p> <p>NB On forward leg no passengers to be pickd up between KwaSibiya & Umkomaas and on return leg no passengers to be drooped off Between Umkomaas and KwaSibiya.</p> <p>From Umzinto Taxi Rank turn right into Road Number P197/ 3 pass Amandawe Junction and proceed onto Amahlongwa Area still travelling along the same road, turn right into road Number P78. Continued along and pass Craigieburn and on arrival at Umkomaas P78 becomes Maclean Street then turn right into Robinson Street and then left into Bisset Strret and park in the taxi rank at the corner of Patterson Street and Bisset Street.</p> <p>REVERSE ROUTE:</p> <p>From the rank in Umkomaas proceed along Patterson Street becoming Maclean Street then join road Number P78 and drive backwards to the starting point using the same forward route.</p>
12.15	<p>ROUTE: 15</p> <p>SCOTTBURGH TO ISIPINGO</p> <p>From Scottburgh Taxi Rank proceed along Airth Street then turn right into R102 from Park Ryne continue along passing Umkomaas then Ilfracombe and continued along R102 using the same forward route in 1 or alternatively, along on R102 Park Ryne turn left into R102 Scottburgh becoming P188 Drive straight and turn right into Road Number P197/ 3 passing Amahlongwa Area then turn right into P78 and left into N2 Freeway North towards Amanzimtoti then follow the same direction as in route 1 above. Along N2 Freeway turn left into Joyner Road (Prospecton West) right into Wilcox Road M35 left into Prospecton Road and left again into Old Main Road then right into Alexander Road then proceed straight to the Taxi Rank on the left hand side.</p> <p>REVERSE ROUTE:</p> <p>From Isipingo Taxi Rank proceed onto Alexander Avenue and left into Thomas Avenue then right into Inwabi Road and turn left into Old Main Road and then right into Prospecton Road and drive back to the starting point using the same forward route in reverse.</p>



transport

Department:
Transport
Province of KwaZulu-Natal

GAZETTE

LGKZNG08-2015-
MAY

REGION: ALL

1) Application Number: APP0040092	2) Gazette Number: LGKZNG08-2015-MAY
3) Applicant: MS NTULI ID NO. 6407095435088 Association: M.N.R (UMLAZI WEST) TAXI ASSOCIATION	4) Applicant Address: N1016 UMLAZI T/SHIP UMLAZI, DURBAN KWA-ZULU NATAL 4066
5) Existing Licence Holder: NOT APPLICABLE ID NO. NOT APPLICABLE	6) Existing Licence Holder Address: NOT APPLICABLE
7) Type of application: BACKLOG CAPTURE	8) Operating Licence Number: LKNKZN0112344
9) Vehicle Type: MINIBUS	10) 1 x 15 (SEATED) + 0 (STANDING)
11) Region: NINGIZMU 2	
12.1	<p>APPROVED ROUTES M.N.R. UMLAZI WEST TAXI ASSOCIATION Route 1 From the corner of Ngqwele Road and Ukhozi Road (Umlazi Station) along Ngqwele Road, left into Road No 804, into Zihlahla Road, Right into Ukhozi Road, left into Mangosuthu Highway and proceed to cnr rd 1202 and Mangosuthu Highway (Ezindongeni).</p>
12.2	<p>Route 2 From Corner Ngqwele Road and Ukhozi Road (Umlazi Station), along Ukhozi Road, left into Mangosuthu Highway, and proceed to corner of road 1202 and Mangosuthu Highway (Ezindongeni)</p>
12.3	<p>3a. From the corner of Ngqwele Road and Ukhozi Road (Umlazi Station), along Ngqwele Road, right into Mangosuthu Highway, left into Josiah Dlamini Road, into Road no.1102, left into Road no.1103, right into Mangosuthu Highway and proceed to Ezindongeni.</p>
12.4	<p>4. From the corner of Ngqwele Road and Ukhozi Road (Umlazi Station), along Ngqwele Road, into Road no.1103, left into Road no.1204 and proceed to Ezindongeni.</p>
12.5	<p>5. From the corner of Ngqwele Road and Ukhozi Road (Umlazi Station), along Ngqwele Road, left into Mangosuthu Highway, right into Road no.1403, into Road no.1203, right into Road no.1204 and proceed to Ezindongeni</p>
12.6	<p>6. From corner of Ngqwele Road and Ukhozi Road (Umlazi Station), along Ngqwele Road, left into Mangosuthu Highway, right into Road no.1204, left into Road no.1203, into road no.1403, left into Phila Ndwandwe Road, left into Mangosuthu Highway and proceed to Ezindongeni.</p>
12.7	<p>8. From the corner of Ngqwele Road and Ukhozi Road (Umlazi Station), along Ngqwele Road, into Road No.1103, right into Mabhudu Road, left into Mqangala Road, right into Maphutha Road, and return along Maphutha Road, left into Mqangala Road, right into Maphutha Road, and return along Maphutha Road, left into Mqangala Road, right into Mabhudu Road, right into Road No.1103, left into Road No.1204 and proceed to Ezindongeni.</p>
12.8	<p>9. From corner of Ngqwele Road and Ukhozi Road (Umlazi Station), along Ngqwele Road, left into Mangosuthu Highway, left into Road No. 403, right into Veni Yeni Road, right into Solomon Mahlangu Road, left into Mangosuthu Highway.</p>



transport

Department:
Transport
Province of KwaZulu-Natal

GAZETTE

LGKZNG08-2015-
MAY

REGION: ALL

12.9

D.UMLAZI TO DURBAN

(i) Pine Street North Taxi Rank into the M4, right into West Street, Field Street, Pine Street

(ii) University Avenue Taxi Rank into M4, left into Moore Road, Warwick Avenue, Alice Street, Soldiers Way, Pine Street, Russell Street, Leopold Road, Market Road, Service Road, University Avenue Taxi Rank

(iii) Point Road into West Street, right into Point Road, Waterfront, return along Point Road, into Shepstone Street, Bay Terrace, Stanger Street, Pine Street to University Avenue or Pine Street.

(iv) Dalton Taxi Rank: M4 (Southern Freeway), left Edwin Swales off-ramp, right into South Coast Road, into Edwin Swales VC Drive, into Umbilo Road, Gale Street, Moore Road, right into Sydney Road/ Williams Road to Dalton Taxi Rank. Alternatively South Coast Road, Wisely Road, Maydon Road, left into Moore Road, into Williams Road/Sydney Road, into Dalton Road Taxi Rank.

(v) Clairwood

(a) Clairwood via Montclair - Mangosuthu Highway, left Old South Coast Road, left into Pendlebury Road, right into Leicester Road, left into Kenyon Howden Road, right into Montclair Road, right into Wood Road, into Roland Chapman Drive, right into Blamey Road, right into South Coast Road, Mangosuthu Highway...Umlazi

(b) Clairwood – Mangosuthu Highway, Old South Coast Road, South Coast Road, right into Sirdar Road, and return along South Coast Road, right into Mangosuthu Highway...Umlazi

RESTRICTION : NO PICKING UP OF PASSENGERS WITHIN THE MONTCLAIR AREA FROM ENTERING PENDLEBURY ROAD UNTIL REACHING SOUTH COAST ROAD.

(vi) Jacobs:

(a). Mangosuthu Highway, M4 (Southern Freeway), Himalayas Road off-ramp, right into Duranta Road, left into Lansdowne Road, right into Lerwick Road, left into Chamberlain Road, left into Bluff Road, left into South Coast Road or return along some route to Umlazi.

(b). Jacobs via Werna- Mangosuthu Highway, South Coast Road, right into Himalayas Road, Continue along Himalayas Road and continue as per route (a) above.

(vii) Bluff:

Mangosuthu Highway, M4 (Southern Freeway), Himalayas off-ramp into Services Road, right into Duranta Road, left into Tara Road, into Grays Inn Road, and proceed right into Tara Road, into Richardson Road, into Wesely Road left into Lighthouse Road, left into Bluff Road (M16), and proceed to South Coast Road left into South Coast Road, right into Mangosuthu Highway and proceed to starting point as per the forward route in reverse.

CONDITIONS: NO PICKING UP OF PASSENGERS ALONG THE ROUTE OTHER THAN THOSE DESTINED FOR UMLAZI

(viii) Springfield Park:

From Ezindongeni as referred to in route 1 to 9 proceed from Mangosuthu Highway into and along N2, right into Inanda Road (M21) to Springfield Industrial Area, dropping off passengers and picking up at designated Taxi Stops and turn left into Seacow Lake Road and return along SeaCow Lake Road to Inanda Road (M21) at Rochdale Park intersection, turn right into Inanda Road, left onto N2 and return to Umlazi along the same route in reverse.

CONDITIONS: NO PASSENGERS MAY BE PICKED UP AT SPRINGFIELD PARK OR ALONG INANDA ROAD AND SEA COW LAKE ROAD, OTHER THAN THOSE DESTINED FOR UMLAZI

**transport**

Department:
Transport
Province of KwaZulu-Natal

GAZETTE

LGKZNG08-2015-
MAY

REGION: ALL

12.10	<p>11. Pinetown</p> <p>11.1- via New Germany Mangosuthu Highway, N2 freeway, N3(Western Freeway), M13, left into Eden Road, off-ramp right into Stapleton Road, left into Old Main Road, right into Eskim Road, left into Shepstone Road, right into Crompton Street, right into Hill Street and proceed to Taxi Rank</p> <p>11.2- Old Main Road Mangosuthu Highway, N2 Freeway, N3 Western Freeway, M13 left into Eden Road, off-ramp right into Stapleton Road, left into Old Main Road, left into Crompton Street, right into Hill Street and proceed to Taxi Rank.</p> <p>11.3- Westmead Mangosuthu Highway, N2 Freeway, N3 Western Freeway, right into Richmond Road, left into Westmead Road, right into Albert Road, left into Alexander Road, left into Trafford Road, right into Gillits Road, left into Richmond Road, into Old Main Road, right into Crompton Street, right into Hill Street and proceed to the Taxi Rank</p>
-------	--



transport

Department:
Transport
Province of KwaZulu-Natal

GAZETTE

LGKZNG08-2015-
MAY

REGION: ALL

12.11

ROUTE 10B

FROM ALL THE ROUTES (1 – 9) ABOVE INTO MANGOSUTHU HIGHWAY THEN:

10. (A.) EMAWELANI:

Left into road no. 2003 and proceed to Emaweleni and return to Umlazi Station along any of the routes above.

10. (B.) UMSHIYENI HOSPITAL:

Left into a road leading to Emshiyeni Hospital dropping off and picking up passengers and return to Umlazi Station along any of the routes above.

10. (C.) EZIMBUZINI TAXI RANK:

Right into Veni Yeni Road, into road no. 12, into Old South Coast Road, to Reunion Station to Drop off passengers and return along Old South Coast Road, into Road no. 12 and proceed to Ezimbuzini Taxi Rank.

RETURN – From Ezimbuzini Taxi Rank, into Road no. 12 into Veni Yeni, Mangosuthu Highway and proceed along any of routes (1-9) above.

10 (D.) UMLAZI TO DURBAN:

(i) Pine Street North Taxi Rank: Into the M4, right into West Street, Field Street, Pine Street

(ii) University Avenue Taxi Rank: Into M4, left into Moore Road, Warwick Avenue, Alice Street, Right into Grey Street, Pine, Russel, Leopold Road, Market, Service Road, University Avenue T/R.

(iii) Point Road: West Street, right into Point Road, right into Bay Terrace, right into Shepstone Street, left into Pine Street to Pine Street or University Avenue Taxi Rank.

(iv) Dalton Taxi Rank: M4 (Southern Freeway), left Edwin Swales off-ramp, right into South Coast Road, into Edwin Swales VC Drive, into Umbilo Road, Gale Street, Moore Road, Right into Sydney Road / Williams Road to Dalton Taxi Rank. Alternatively South Coast Road, Wisely Road, Maydon Road, Left into Moore Road, into Williams Road / Sydney Road, into Dalton Road Taxi Rank.

(v) Clairwood:

(a) Clairwood via Montclair – Mangosuthu Highway, left Old South Coast Road, left into Pendlebury Road, right into Leicester Road, left into Kenyon Howden Road, Right into Montclair Road, right into Wood Road, into Roland Chapman Drive, right into Blamey Road, right into South Coast Road, Mangosuthu Highway.... Umlazi.

(b) Clairwood – Mangosuthu Highway, Old South Coast Road, South Coast Road, right into Sirdar Road, and return along South Coast Road, right into Mangosuthu Highway...Umlazi

RESTRICTION : NO PICKING UP OF PASSENGERS WITHIN THE MONTCLAIR AREA FROM ENTERING PENDLEBURY ROAD UNTIL REACHING SOUTH COAST ROAD.

(vi) Jacobs:

(a). Mangosuthu Highway, M4 (Southern Freeway), Himalayas Road off-ramp, right into Duranta Road, left into Lansdowne Road, right into Lerwick Road, left into Chamberlain Road, left into Bluff Road, left into South Coast Road or return along some route to Umlazi.

(b). Jacobs via Werna- Mangosuthu Highway, South Coast Road, right into Himalayas Road, Continue along Himalayas Road and continue as per route (a) above.

(vii) Bluff:

Mangosuthu Highway, M4 (Southern Freeway), Himalayas off-ramp into Services Road, right into Duranta Road, left into Tara Road, into Grays Inn Road, and proceed right into Tara Road, into Richardson Road, into Wesely Road left into Lighthouse Road, left into Bluff Road (M16), and proceed to South Coast Road left into South Coast Road, right into Mangosuthu Highway and proceed to starting point as per the forward route in reverse.

CONDITIONS: NO PICKING UP OF PASSENGERS ALONG THE ROUTE OTHER THAN THOSE DESTINED FOR UMLAZI



transport

Department:
Transport
Province of KwaZulu-Natal

GAZETTE

LGKZNG08-2015-
MAY

REGION: ALL

1) Application Number: APP0040093	2) Gazette Number: LGKZNG08-2015-MAY
3) Applicant: MS NTULI ID NO. 6407095435088 Association: M.N.R (UMLAZI WEST) TAXI ASSOCIATION	4) Applicant Address: N1016 UMLAZI T/SHIP UMLAZI, DURBAN KWA-ZULU NATAL 4066
5) Existing Licence Holder: NOT APPLICABLE ID NO. NOT APPLICABLE	6) Existing Licence Holder Address: NOT APPLICABLE
7) Type of application: BACKLOG CAPTURE	8) Operating Licence Number: LKNKZN0112340
9) Vehicle Type: MINIBUS	10) 1 x 15 (SEATED) + 0 (STANDING)
11) Region: NINGIZMU 2	
12.1	<p>APPROVED ROUTES M.N.R. UMLAZI WEST TAXI ASSOCIATION Route 1 From the corner of Ngqwele Road and Ukhozi Road (Umlazi Station) along Ngqwele Road, left into Road No 804, into Zihlahla Road, Right into Ukhozi Road, left into Mangosuthu Highway and proceed to cnr rd 1202 and Mangosuthu Highway (Ezindongeni).</p>
12.2	<p>Route 2 From Corner Ngqwele Road and Ukhozi Road (Umlazi Station), along Ukhozi Road, left into Mangosuthu Highway, and proceed to corner of road 1202 and Mangosuthu Highway (Ezindongeni)</p>
12.3	<p>3a. From the corner of Ngqwele Road and Ukhozi Road (Umlazi Station), along Ngqwele Road, right into Mangosuthu Highway, left into Josiah Dlamini Road, into Road no.1102, left into Road no.1103, right into Mangosuthu Highway and proceed to Ezindongeni.</p>
12.4	<p>4. From the corner of Ngqwele Road and Ukhozi Road (Umlazi Station), along Ngqwele Road, into Road no.1103, left into Road no.1204 and proceed to Ezindongeni.</p>
12.5	<p>5. From the corner of Ngqwele Road and Ukhozi Road (Umlazi Station), along Ngqwele Road, left into Mangosuthu Highway, right into Road no.1403, into Road no.1203, right into Road no.1204 and proceed to Ezindongeni</p>
12.6	<p>6. From corner of Ngqwele Road and Ukhozi Road (Umlazi Station), along Ngqwele Road, left into Mangosuthu Highway, right into Road no.1204, left into Road no.1203, into road no.1403, left into Phila Ndwandwe Road, left into Mangosuthu Highway and proceed to Ezindongeni.</p>
12.7	<p>8. From the corner of Ngqwele Road and Ukhozi Road (Umlazi Station), along Ngqwele Road, into Road No.1103, right into Mabhudu Road, left into Mqangala Road, right into Maphutha Road, and return along Maphutha Road, left into Mqangala Road, right into Mabhudu Road, right into Road No.1103, left into Road No.1204 and proceed to Ezindongeni.</p>
12.8	<p>9. From corner of Ngqwele Road and Ukhozi Road (Umlazi Station), along Ngqwele Road, left into Mangosuthu Highway, left into Road No. 403, right into Veni Yeni Road, right into Solomon Mahlangu Road, left into Mangosuthu Highway.</p>



transport

Department:
Transport
Province of KwaZulu-Natal

GAZETTE

LGKZNG08-2015-
MAY

REGION: ALL

12.9	<p>11. Pinetown</p> <p>11.1- via New Germany Mangosuthu Highway, N2 FREEWAY, n3(Western Freeway), M13, left into Eden Road, off-ramp right into Stapleton Road, left into Old Main Road, right into Eskim Road, left into Shepstone Road, right into Crompton Street, right into Hill Street and proceed to Taxi Rank</p> <p>11.2- Old Main Road Mangosuthu Highway, N2 Freeway, N3 Western Freeway, M13 left into Eden Road, off-ramp right into Stapleton Road, left into Old Main Road, left into Crompton Street, right into Hill Street and proceed to Taxi Rank.</p> <p>11.3- Westmead Mangosuthu Highway, N2 Freeway, N3 Western Freeway, right into Richmond Road, left into Westmead Road, right into Albert Road, left into Alexander Road, left into Trafford Road, right into Gillits Road, left into Richmond Road, into Old Main Road, right into Crompton Street, right into Hill Street and proceed to the Taxi Rank</p>
12.10	<p>ROUTE 10A(iv)Dalton Taxi Rank M4(Southern Freeway), left Edwin Swales off-ramp, right into South Coast Road, into Edwin Swales VC Drive, into Umbilo Road, Gale Street, Moore Road, right into Sydney Road / Williams Road to Dalton Taxi Rank. Alternatively South Coast Road, Wesley Road, Maydon Road, left into Moore Road, into Williams Road / Sydney Road, into Dalton Taxi Rank.</p> <p>(V) Clairwood: (a) Clairwood via Montclair - Mangosuthu Highway, left Old South Coast, left into Pendlebury Road, right into Leicester Road, left into Kenyon Howden Road, right into Montclair Road, right into Wood Road, into Roland Chapman Drive, right into Blamey Road, right into South Coast Road, Mangosuthu Highway....Umlazi</p> <p>(b) Clairwood Mangosuthu Highway, Old South Coast Road, South Coast Road, right into Sirdar Road, and return along South Coast Road, right into Mangosuthu Highway....Umlazi.</p> <p>RESTRICTION : NO PICKING UP OF PASSENGERS WITHIN THE MONTCLAIR ARE FROM ENTERING PENDLEBURY ROAD UNTIL REACHING SOUTH COAST ROAD.</p> <p>(Vii) Bluff Mangosuthu Highway, M4 (Southern Freeway), Himalayas off- ramp into Services Road right into Duranta Road left into Tara Road into Grays Inn Road and proceed right into Tara Road, into Richardson Road into Weseley Road left into Lighthouse Road left into Bluff Road (M16) and proceed to South Coast Road Left into South Coast Road right into Mangosuthu Highway and proceed to Starting point as per the forward route route in reverse.</p> <p>CONDITIONS: NO PICKING UP OF PASSENGERS ALONG THE ROUTE OTHER THAT THOSE DESTINATED FOR UMLAZI.</p>



transport

Department:
Transport
Province of KwaZulu-Natal

GAZETTE

LGKZNG08-2015-
MAY

REGION: ALL

- 12.11** ROUTE 10B
FROM ALL THE ROUTES (1 – 9) ABOVE INTO MANGOSUTHU HIGHWAY THEN:
10. (A.) EMAWELENI:
Left into road no. 2003 and proceed to Emaweleni and return to Umlazi Station along any of the routes above.
10. (B.) UMSHIYENI HOSPITAL:
Left into a road leading to Emshiyeni Hospital dropping off and picking up passengers and return to Umlazi Station along any of the routes above.
10. (C.) EZIMBUZINI TAXI RANK:
Right into Veni Yeni Road, into road no. 12, into Old South Coast Road, to Reunion Station to Drop off passengers and return along Old South Coast Road, into Road no. 12 and proceed to Ezimbuzini Taxi Rank.
RETURN – From Ezimbuzini Taxi Rank, into Road no. 12 into Veni Yeni, Mangosuthu Highway and proceed along any of routes (1-9) above.
- 10 (D.) UMLAZI TO DURBAN:
- (i) Pine Street North Taxi Rank: Into the M4, right into West Street, Field Street, Pine Street .
- (ii) University Avenue Taxi Rank: Into M4, left into Moore Road, Warwick Avenue, Alice Street, Right into Grey Street, Pine, Russel, Leopold Road, Market, Service Road, University Avenue T/R.
- (iii) Point Road: West Street, right into Point Road, right into Bay Terrace, right into Shepstone Street, left into Pine Street to Pine Street or University Avenue Taxi Rank.
- (iv) Dalton Taxi Rank: M4 (Southern Freeway), left Edwin Swales off-ramp, right into South Coast Road, into Edwin Swales VC Drive, into Umbilo Road, Gale Street, Moore Road, Right into Sydney Road / Williams Road to Dalton Taxi Rank. Alternatively South Coast Road, Wisely Road, Maydon Road, Left into Moore Road, into Williams Road / Sydney Road, into Dalton Road Taxi Rank.
- (v) Clairwood:
- (a) Clairwood via Montclair – Mangosuthu Highway, left Old South Coast Road, left into Pendlebury Road, right into Leicester Road, left into Kenyon Howden Road, Right into Montclair Road, right into Wood Road, into Roland Chapman Drive, right into Blamey Road, right into South Coast Road, Mangosuthu Highway.... Umlazi.
- (b) Clairwood – Mangosuthu Highway, Old South Coast Road, South Coast Road, right into Sirdar Road, and return along South Coast Road, right into Mangosuthu Highway...Umlazi
- RESTRICTION : NO PICKING UP OF PASSENGERS WITHIN THE MONTCLAIR AREA FROM ENTERING PENDLEBURY ROAD UNTIL REACHING SOUTH COAST ROAD.
- (vi) Jacobs:
- (a). Mangosuthu Highway, M4 (Southern Freeway), Himalayas Road off-ramp, right into Duranta Road, left into Lansdowne Road, right into Lerwick Road, left into Chamberlain Road, left into Bluff Road, left into South Coast Road or return along some route to Umlazi.
- (b). Jacobs via Werna- Mangosuthu Highway, South Coast Road, right into Himalayas Road, Continue along Himalayas Road and continue as per route (a) above.
- (vii) Bluff:
Mangosuthu Highway, M4 (Southern Freeway), Himalayas off-ramp into Services Road, right into Duranta Road, left into Tara Road, into Grays Inn Road, and proceed right into Tara Road, into Richardson Road, into Wesely Road left into Lighthouse Road, left into Bluff Road (M16), and proceed to South Coast Road left into South Coast Road, right into Mangosuthu Highway and proceed to starting point as per the forward route in reverse.
- CONDITIONS: NO PICKING UP OF PASSENGERS ALONG THE ROUTE OTHER THAN THOSE DESTINED FOR UMLAZI



transport

Department:
Transport
Province of KwaZulu-Natal

GAZETTE

LGKZNG08-2015-
MAY

REGION: ALL

1) Application Number: APP0040089	2) Gazette Number: LGKZNG08-2015-MAY
3) Applicant: MBP KHUMALO ID NO. 5709175684084 Association: UMLAZI NORTH TAXI OWNERS ASSOCIATION	4) Applicant Address: G514 UMLAZI T/SHIP UMLAZI , DURBAN KWA-ZULU NATAL 4031
5) Existing Licence Holder: NOT APPLICABLE ID NO. NOT APPLICABLE	6) Existing Licence Holder Address: NOT APPLICABLE
7) Type of application: BACKLOG CAPTURE	8) Operating Licence Number: LKNKZN017746
9) Vehicle Type: MINIBUS	10) 1 x 15 (SEATED) + 0 (STANDING)
11) Region: NINGIZMU 2	
12.1	<p>Route 1</p> <p>From approved Taxi Rank Umlazi Station North side into Sokesimbone Road left into King Dingane Borabora turn around to King Dingane, left into Sibusiso Mdakane Road R1902 PICK 'N' DROP left into Mangosuthu High Way PICK 'N' DROP left into Prince Mshiyeni Memorial Hospital, back to Mangosuthu Highway, left into R102, right into M4, left into Moore Road right into Warwick Avenue, turn right to West Street drop passengers along West Street right into Point Road right into Fisher Street, right into Shepstone Street, left into Pine Street, right into Field Street, left into Queen Street Taxi Rank and proceed to Queen Street Rank</p> <p>OR</p> <p>"Queen Street, right into Russell Street, left into Leopold Street, left into Market Road, into the Service road behind the English Market, and proceed to the Taxi Rank"</p> <p>and return as follows:</p> <p>1.1. From Queen Street Taxi Rank, right into Russell Street, left into Leopold Street, left into Market Road, into Williams Road, left into Moore Road, into Inkosi Albert Luthuli Freeway (M4), and proceed to Umlazi along the forward route in reverse</p> <p>1.2. From Warwick Avenue Taxi Rank, left into West Street, right into Williams Road, left into Moore Road, into Inkosi Albert Luthuli Freeway (M4), and proceed to Umlazi along the forward route in reverse</p> <p>NB:NO PICKING UP OF PASSENGERS IN THE CBD ON THE INWARD JOURNEY AND NO DROPPING OFF ON THE OUTWARD JOURNEY</p>
12.2	<p>Route 2</p> <p>From Approved Taxi Rank Umlazi Station North side Sokesimbone Road, left into King Dingane, Borabora turn to King Dingane into Sibusiso Mdakane Road becoming Road R1902, PICK 'N' DROP, joining South Coast Road, Edwin Swales VC Drive, M7 right into Sarnia Road pass Rosburgh, right turn Umbilo Road right turn Gale Street turn right into Dalton Road to Approved Taxi Stop in Dalton Road and return from Dalton Road, turn right into Williams Road, into Sydney Road, into Sarnia, Umbilo Road, into Edwin Swales VC Drive (M7), right into South Coast Road, into Mangosuthu Highway (M30), RIGHT INTO ROAD 1902 into Sibusiso Mdakane and proceed as per forward route in reverse to Umlazi Taxi Rank at Umlazi Station North Side</p>
12.3	<p>Route 3</p> <p>From Approved Taxi Rank Umlazi Station North Side along Sokesimbone Road, turn left into King Dingane left into Sibusiso Mdakane Road becoming Road R1902, PICK 'N' DROP, turn left into Prince Mwayizeni and turn left into Isipingo Old Main Road left to approved Taxi Rank at Alexandra Road, left into Church Lane, turn right into Nwabi Road back to Isipingo Old Main Road and proceed to Umlazi Taxi Rank along the same route in reverse</p>

CONTINUES ON PAGE 1281 - PART 11



KwAZULU-NATAL PROVINCE
KwAZULU-NATAL PROVINSIE
ISIFUNDAZWE sAKwAZULU-NATALI

Provincial Gazette • Provinsiale Koerant • Igazethi Yesifundazwe

GAZETTE EXTRAORDINARY—BUITENGEWONE KOERANT—IGAZETHI EYISIPESHELI

(Registered at the post office as a newspaper) • (As 'n nuusblad by die poskantoor geregistreer)
(Irejistiwee njengephephandaba eposihhovisi)

PIETERMARITZBURG


Vol. 9

13 AUGUST 2015
13 AUGUSTUS 2015
13 KUNCWABA 2015

No. 1465

PART 11 OF 16

We all have the power to prevent AIDS



**AIDS
HELPLINE**

0800 012 322

DEPARTMENT OF HEALTH

Prevention is the cure

N.B. The Government Printing Works will not be held responsible for the quality of "Hard Copies" or "Electronic Files" submitted for publication purposes

ISSN 1994-4558



9 771994 455008

01465





transport

Department:
Transport
Province of KwaZulu-Natal

GAZETTE

LGKZNG08-2015-
MAY

REGION: ALL



transport

Department:
Transport
Province of KwaZulu-Natal

GAZETTE

LGKZNG09-2015-
MAY

REGION: ALL

1) Application Number: APP0040304	2) Gazette Number: LGKZNG09-2015-MAY
3) Applicant: NP MTHETHWA ID NO. 6411300618082 Association: NOT AVAILABLE	4) Applicant Address: PO BOX 419 MTUBATUBA 3935
5) Existing Licence Holder: NOT APPLICABLE ID NO. NOT APPLICABLE	6) Existing Licence Holder Address: NOT APPLICABLE
7) Type of application: NEW OPERATING LICENCE	8) Operating Licence Number: NOT AVAILABLE
9) Vehicle Type: NOT AVAILABLE	10) 1 x 0 (SEATED) + 0 (STANDING)
11) Region: UMKHANYAKUDE	
12.1	from pick n pay mtubatuba to points within a radius of 50 (fifty) kilometers therefrom and return



transport

Department:
Transport
Province of KwaZulu-Natal

GAZETTE

LGKZNG09-2015-
MAY

REGION: ALL

1) Application Number: APP0040306	2) Gazette Number: LGKZNG09-2015-MAY
3) Applicant: NP MTHETWA ID NO. 6411300618082 Association: NOT AVAILABLE	4) Applicant Address: PO BOX 419 MTUBATUBA 3935
5) Existing Licence Holder: NOT APPLICABLE ID NO. NOT APPLICABLE	6) Existing Licence Holder Address: NOT APPLICABLE
7) Type of application: NEW OPERATING LICENCE	8) Operating Licence Number: NOT AVAILABLE
9) Vehicle Type: NOT AVAILABLE	10) 1 x 0 (SEATED) + 0 (STANDING)
11) Region: UMKHANYAKUDE	
12.1	from pick n pay mtubatuba to points within a radius of 50 (fifty) kilometers therefrom and return



transport

Department:
Transport
Province of KwaZulu-Natal

GAZETTE

LGKZNG09-2015-
MAY

REGION: ALL

1) Application Number: APP0040308	2) Gazette Number: LGKZNG09-2015-MAY
3) Applicant: SPORT N SAFARI CC SPORT N SAFARI CC ID NO. 201108838723 Association: NOT AVAILABLE	4) Applicant Address: 110 KRANTZVIEW ROAD KLOOF 3610
5) Existing Licence Holder: NOT APPLICABLE ID NO. NOT APPLICABLE	6) Existing Licence Holder Address: NOT APPLICABLE
7) Type of application: NEW OPERATING LICENCE	8) Operating Licence Number: NOT AVAILABLE
9) Vehicle Type: NOT AVAILABLE	10) 1 x 0 (SEATED) + 0 (STANDING)
11) Region: DURBAN WEST	
12.1	TOURIST AND THEIR PERSONAL EFFECTS: FROM PLACE OF BUSINESS 110 KRANTZVIEW ROAD KLOOF TO PRE ARRANGED TOURIST ATTRACTION WITHIN THE PROVINCE OF KWA ZULU/NATAL AND REPUBLIC OF SOUTH AFRICA AND RETURN.



transport

Department:
Transport
Province of KwaZulu-Natal

GAZETTE

LGKZNG09-2015-
MAY

REGION: ALL

1) Application Number: APP0040135	2) Gazette Number: LGKZNG09-2015-MAY
3) Applicant: CGM SIBIYA ID NO. 7006055458087 Association: NOT AVAILABLE	4) Applicant Address: L 243 BHEKULWANDLE AMANZIMTOTI 4125
5) Existing Licence Holder: NOT APPLICABLE ID NO. NOT APPLICABLE	6) Existing Licence Holder Address: NOT APPLICABLE
7) Type of application: NEW OPERATING LICENCE	8) Operating Licence Number: NOT AVAILABLE
9) Vehicle Type: NOT AVAILABLE	10) 1 x 0 (SEATED) + 0 (STANDING)
11) Region: DURBAN CENTRAL	
12.1	<p>scholar and their personal effects:</p> <p>starting from point is at l243 bhekulwandle at amanzimtoti. I use madilika rd, thats where I fetch 4 school kids .from there to d1048 reverse rd at amanzimtoti, i take a right turn, approaching bhekulwandle school rd 'I take 3 kids from this rd.i than turn back, driving on reeves rd,i than reach a bus stop called ebhasini ,i take 3 school kids there. i drive back to reeves rd, until I reach nwabi rd, i take 2 school kids. i than drive on bhengu rd, that's where I take 3 kids.i do a count on kids, check if they are properly seated and they have put on their seat belt,i get back to the taxi put my seat belkt on, and then I drive to the main rd (on seedoone) going straight to their schools.i take n2 on the freeway going north, take turn off joiner rd at prospecton, until I reach saunders rd than turn to Watson rd, that where I drop the first group of kids at primrose primary school.i open the door for them, help them cross the rd and leave them by the gate.ithan drive to my second destination ,driving on the protea rd I turn to platt, i than turn to sphathadia rd,rd that is my second stop at isipingo primary school.i open the door for the kids, help them cross the rd, walk them into the gate .after school use the same route.im always waiting for them by their gate when the school bell goes off, for them to go home. I always havewater bottles in my car just in case they get thirsty and also first aid kit in case of an emergency. I drop them off at their homes; wait of either parent or guardians to take them from my taxi so that they are safe and sound. bhekulwandle are is a kind of a farm ,these rd names are not found on the internet,</p>



transport

Department:
Transport
Province of KwaZulu-Natal

GAZETTE

LGKZNG09-2015-
MAY

REGION: ALL

- | | |
|---|--|
| 1) Application Number: APP0040153 | 2) Gazette Number: LGKZNG09-2015-MAY |
| 3) Applicant: ME SHABALALA
ID NO. 5408045676087
Association: NOT AVAILABLE | 4) Applicant Address:
P O BOX 573
CLERNAVILLE
3602 |
| 5) Existing Licence Holder: NOT APPLICABLE
ID NO. NOT APPLICABLE | 6) Existing Licence Holder Address:
NOT APPLICABLE |
| 7) Type of application: NEW OPERATING LICENCE | 8) Operating Licence Number: NOT AVAILABLE |
| 9) Vehicle Type: MINIBUS | 10) 1 x 22 (SEATED) + 0 (STANDING) |
| 11) Region: DURBAN WEST | |

12.1

SCHOLARS AND THIER PERSONAL EFFECTS

ROUTE NO 1. FROM B 26 CLERMONT EXTENSION TURN LEFT TO CLERMONT ROAD, TURN RIGHT TO KINGS ROAD, TURN RIGHT TO ZAZI ROAD, TURN LEFT TO SPINAL ROAD DOWN TO ROAD TURN LEFT TO ZAZI ROAD, TURN RIGHT TO CLERMONT ROAD AND JOIN POSSELT ROAD, JOIN SHEPSTONE ROAD, TURN LEFT TO OTTO VOLLEK ROAD, TURN RIGHT TO OLD MAIN ROAD REACH PINETOWN GIRLS HIGH SCHOOL TURN LEFT TO BEVISS ROAD STRAIGHT TO PINETOWN JUNIOR PRIMARY SCHOOL, TURN RIGHT INTO BAMBOO LANE TURN RIGHT TO ST JOHNS ROAD TURN RIGHT TO CHURCH LANE TO PINETOWN SENIOR TURN LEFT TO SCHOOL ROAD TURN LEFT TO CAVERSHAM ROAD TO ST BENEDICT PRIMARY SCHOOL, BENJAMIN PINE AND RETURN USING THE SAME ROUTES WHEN COLLECTING THEM IN THE AFTERNOON, RETURN TO CLERMONT WITHIN THE DISTRICT OF PINETOWN

ROUTE NO 2. FROM B26 CLEMONT EXTENSION TURN LEFT TO CLERMONT ROAD AND TURN LEFT TO MAIN AVENUE AND LEFT TO CLEMONT ROAD, JOIN POSSELT ROAD STRAIGHT TO PORTSHEPSTONE ROAD-TURN RIGHT TO BERKSHIRE DRIVE TURN LEFT TO EVENDEN PLACE-TURN RIGHT TO PIONEER ROAD, TURN RIGHT TO CALLIE ROAD REACH LUTHERAN PRE-PRIMARY SCHOOL, TURN LEFT TO PIONEER ROAD-TURN LEFT TO HARBOUR ROAD LEFT TO DEEPVALE ROAD, TURN LEFT TO HILWER STREET, TURN RIGHT TO SANDER ROAD, TURN RIGHT TO SANDHURST AVENUE REACH LYNDHURST PRIMARY SCHOOL, TURN LEFT TO BOOSE STREET, TURN RIGHT TO BOHMER ROAD, TURN RIGHT TO CAMPBELL ROAD, TURN LEFT TO REGAL ROAD REACH NEW GERMANY PRIMARY, TURN LEFT TO CAMPBELL ROAD, TURN RIGHT TO COBBLESET LANE PATER PAN PRE PRIMARY SCHOOL. RETURN TRIP USING THE SAME ROUTE WHEN COLLECTING IN THE AFTERNOON.

CHARTER SERVICE AND THIER PERSONAL EFFECTS:
CONVEY LEARNERS, STUDENTS, AND EDUCATORS FROM SCHOOLS TO SPORTS EVENTS AND ON CULTURAL OR EDUCATIONAL TOURS TO POINTS WITHIN KWAZULU-NATAL AND RETURN, IN ADDITIONAL REQUIREMENTS IF REQUIRED CONVEYANCE OF CHURCH MEMBERS WITHIN KWAZULU NATAL AND RETURN



transport

Department:
Transport
Province of KwaZulu-Natal

GAZETTE

LGKZNG09-2015-
MAY

REGION: ALL

1) Application Number: APP0040190	2) Gazette Number: LGKZNG09-2015-MAY
3) Applicant: T P GUMEDE ID NO. 6701150413083 Association: NOT AVAILABLE	4) Applicant Address: B572 MPUMALANGA T/SHIP KUNENE RD HAMMARSDALE 3699
5) Existing Licence Holder: NOT APPLICABLE ID NO. NOT APPLICABLE	6) Existing Licence Holder Address: NOT APPLICABLE
7) Type of application: NEW OPERATING LICENCE	8) Operating Licence Number: NOT AVAILABLE
9) Vehicle Type: OTHER	10) 1 x 13 (SEATED) + 0 (STANDING)
11) Region: DURBAN WEST	
12.1	<p>scholar and their personal effects:</p> <p>starting point at enkosini at road p430 pick up talise mazibuko,toarisa mazibuko and owena mazibuko then proceed with the rd p430 and pick up asenathi dube and apiwe dube at kwamchunu and then proceed with rd p430 at kwamahheshe taxi rank turn left to emahlabathini at kwayama pick up apiwe zungu and oluhle ngidi then turn back to p430 and turn left and proceed with p 430 to kwamgege pick up apiwe zungu and oluhle ngidi then turn back to p430 and turn left and proceed with p430 to kwamgege pick up samkelo ngidi,londiwe sibisi,ayanda mkhize mvelo mlambo,nonjabulo dlamini,oluhle ngidi,samkelo gwala and beata mazibuko then turn left with rd m50s then proceed to cartoridge then turn left and join n3 then turn left to camper down from camper down turn left with r103 then turn right to scott street to camper down primary school.</p>



transport

Department:
Transport
Province of KwaZulu-Natal

GAZETTE

LGKZNG09-2015-
MAY

REGION: ALL

1) Application Number: APP0040234	2) Gazette Number: LGKZNG09-2015-MAY
3) Applicant: ZULU NYALA ID NO. 198100498007 Association: NOT AVAILABLE	4) Applicant Address: PO BOX 163 HLUHLUWE 3960
5) Existing Licence Holder: NOT APPLICABLE ID NO. NOT APPLICABLE	6) Existing Licence Holder Address: NOT APPLICABLE
7) Type of application: NEW OPERATING LICENCE	8) Operating Licence Number: NOT AVAILABLE
9) Vehicle Type: NOT AVAILABLE	10) 1 x 0 (SEATED) + 0 (STANDING)
11) Region: UMKHANYAKUDE	
12.1	<p>TOURIST AND THEIR PERSONAL EFFECTS:</p> <p>FROM PLACE OF BUSINESS 1 MSINENE ROAD HLUHLUWE TO PRE ARRANGED TOURIST ATTRACTION WITHIN THE PROVINCE OF KWA ZULU/NATAL AND REPUBLIC OF SOUTH AFRICA AND RETURN.</p>



transport

Department:
Transport
Province of KwaZulu-Natal

GAZETTE

LGKZNG09-2015-
MAY

REGION: ALL

1) Application Number: APP0040241	2) Gazette Number: LGKZNG09-2015-MAY
3) Applicant: CABS (PTY)LTD MOZZIE ID NO. 972207807 Association: NOT AVAILABLE	4) Applicant Address: P O BOX 140 UMNGENI PARK DURBAN 4098
5) Existing Licence Holder: NOT APPLICABLE ID NO. NOT APPLICABLE	6) Existing Licence Holder Address: NOT APPLICABLE
7) Type of application: NEW OPERATING LICENCE	8) Operating Licence Number: NOT AVAILABLE
9) Vehicle Type: NOT AVAILABLE	10) 1 x 0 (SEATED) + 0 (STANDING)
11) Region: DURBAN CENTRAL	
12.1	the conveyance of taxi passengers from rank 28 within the magisterial district of durban to points within a radius of 50 km therefrom and return to rank 28 within the magisterial district of durban.



transport

Department:
Transport
Province of KwaZulu-Natal

GAZETTE

LGKZNG09-2015-
MAY

REGION: ALL

1) Application Number: APP0040339	2) Gazette Number: LGKZNG09-2015-MAY
3) Applicant: GROUPS PRANZO'S INVESTMENTS ID NO. 201309288007 Association: NOT AVAILABLE	4) Applicant Address: P O BOX 3518 DURBAN 4000
5) Existing Licence Holder: NOT APPLICABLE ID NO. NOT APPLICABLE	6) Existing Licence Holder Address: NOT APPLICABLE
7) Type of application: NEW OPERATING LICENCE	8) Operating Licence Number: NOT AVAILABLE
9) Vehicle Type: NOT AVAILABLE	10) 1 x 0 (SEATED) + 0 (STANDING)
11) Region: DURBAN CENTRAL	
12.1	FROM DURBAN STATION BUS TERMINAL PROCEED TO MASABALALA YENGWA RD,TURN LEFT TO BRAM FISHER STREET, PROCEED STRAIGHT TO DAVID WEBSTER LUTHULI STREET, WHICH EMERGES AT N3.PROCEEDS STRAIGHT TO PIETERMARITZBURG,TURNING AT ALAN PATON RD,WHICH EMERGES AT CHIEF ALBERT LUTHULI,AND RETURN RIGHT AT THE ROBOT TO BURGER STREET, AND PROCEEDS STRAIGHT DOWN TURNING LEFT TO BORSHOFF STREET WHICH EMERGES AT CHATTERTON RD ,WHICH PROCEEDS TO N3 ,WHICH PROCEED STRAIGHT UNTIL HEIDELBERG RD,AND TURN TO JOE SLOVO STREET, PROCEEDING TO SARATOGA AVENUE. TURN AT WOLMARANS STREET TO PARK STATION, PROCEED TO KING GEORGE STREET , TURNING RIGHT AT LILLIAN NGOYI STREET.PRECEDE STRAIGHT COMMISSIONER STREET AT ALBERTINA SISULU STREET TURN TO JOE SLOVO STREET.PROCEED TO HOUGHTON DRIVE WHICH EMERGES AT M1 AND PROCEED TO N1 CONTINUE STRAIGHT TO PRETORIA PROCEEDING TO BEN SCHOEMAN FREEWAY.PROCEED TO N1 WHICH EMERGES AT KAOSI MAPURA STREET,AND TURN RIGHT TO JEFF MASEMOLA STREET CONTINUE, TURN RIGHT AT SCHIEDING STREET AND TURN LEFT AT RAILWAY STREET TO PRETORIA STATION. SAME ROUTE WILL APPLY FOR THE RETURN TRIPS.



transport

Department:
Transport
Province of KwaZulu-Natal

GAZETTE

LGKZNG09-2015-
MAY

REGION: ALL

1) Application Number: APP0040343	2) Gazette Number: LGKZNG09-2015-MAY
3) Applicant: INVESTMENTS GROUP PRANZO'S ID NO. 201309288007 Association: NOT AVAILABLE	4) Applicant Address: P O BOX 3518 DURBAN 4000
5) Existing Licence Holder: NOT APPLICABLE ID NO. NOT APPLICABLE	6) Existing Licence Holder Address: NOT APPLICABLE
7) Type of application: NEW OPERATING LICENCE	8) Operating Licence Number: NOT AVAILABLE
9) Vehicle Type: NOT AVAILABLE	10) 1 x 0 (SEATED) + 0 (STANDING)
11) Region: DURBAN CENTRAL	
12.1	FROM DURBAN STATION BUS TERMINAL PROCEED TO MASABALALA YENGWA RD,TURN LEFT TO BRAM FISHER STREET, PROCEED STRAIGHT TO DAVID WEBSTER LUTHULI STREET, WHICH EMERGES AT N3.PROCEEDS STRAIGHT TO PIETERMARITZBURG,TURNING AT ALAN PATON RD,WHICH EMERGES AT CHIEF ALBERT LUTHULI,AND RETURN RIGHT AT THE ROBOT TO BURGER STREET, AND PROCEEDS STRAIGHT DOWN TURNING LEFT TO BORSHOFF STREET WHICH EMERGES AT CHATTERTON RD ,WHICH PROCEEDS TO N3 ,WHICH PROCEED STRAIGHT UNTIL HEIDELBERG RD,AND TURN TO JOE SLOVO STREET, PROCEEDING TO SARATOGA AVENUE. TURN AT WOLMARANS STREET TO PARK STATION, PROCEED TO KING GEORGE STREET , TURNING RIGHT AT LILLIAN NGOYI STREET.PRECEDE STRAIGHT COMMISSIONER STREET AT ALBERTINA SISULU STREET TURN TO JOE SLOVO STREET.PROCEED TO HOUGHTON DRIVE WHICH EMERGES AT M1 AND PROCEED TO N1 CONTINUE STRAIGHT TO PRETORIA PROCEEDING TO BEN SCHOEMAN FREEWAY.PROCEED TO N1 WHICH EMERGES AT KAOSI MAPURA STREET,AND TURN RIGHT TO JEFF MASEMOLA STREET CONTINUE, TURN RIGHT AT SCHIEDING STREET AND TURN LEFT AT RAILWAY STREET TO PRETORIA STATION. SAME ROUTE WILL APPLY FOR THE RETURN TRIPS.



transport

Department:
Transport
Province of KwaZulu-Natal

GAZETTE

LGKZNG09-2015-
MAY

REGION: ALL

1) Application Number: APP0040344	2) Gazette Number: LGKZNG09-2015-MAY
3) Applicant: INVESTMENTS GROUP PRANZO'S ID NO. 201309288007 Association: NOT AVAILABLE	4) Applicant Address: P O BOX 3518 DURBAN 4000
5) Existing Licence Holder: NOT APPLICABLE ID NO. NOT APPLICABLE	6) Existing Licence Holder Address: NOT APPLICABLE
7) Type of application: NEW OPERATING LICENCE	8) Operating Licence Number: NOT AVAILABLE
9) Vehicle Type: NOT AVAILABLE	10) 1 x 0 (SEATED) + 0 (STANDING)
11) Region: DURBAN CENTRAL	
12.1	FROM DURBAN STATION BUS TERMINAL PROCEED TO MASABALALA YENGWA RD,TURN LEFT TO BRAM FISHER STREET, PROCEED STRAIGHT TO DAVID WEBSTER LUTHULI STREET, WHICH EMERGES AT N3.PROCEEDS STRAIGHT TO PIETERMARITZBURG,TURNING AT ALAN PATON RD,WHICH EMERGES AT CHIEF ALBERT LUTHULI,AND RETURN RIGHT AT THE ROBOT TO BURGER STREET, AND PROCEEDS STRAIGHT DOWN TURNING LEFT TO BORSHOFF STREET WHICH EMERGES AT CHATTERTON RD ,WHICH PROCEEDS TO N3 ,WHICH PROCEED STRAIGHT UNTIL HEIDELBERG RD,AND TURN TO JOE SLOVO STREET, PROCEEDING TO SARATOGA AVENUE. TURN AT WOLMARANS STREET TO PARK STATION, PROCEED TO KING GEORGE STREET , TURNING RIGHT AT LILLIAN NGOYI STREET.PRECEDE STRAIGHT COMMISSIONER STREET AT ALBERTINA SISULU STREET TURN TO JOE SLOVO STREET.PROCEED TO HOUGHTON DRIVE WHICH EMERGES AT M1 AND PROCEED TO N1 CONTINUE STRAIGHT TO PRETORIA PROCEEDING TO BEN SCHOEMAN FREEWAY.PROCEED TO N1 WHICH EMERGES AT KAOSI MAPURA STREET,AND TURN RIGHT TO JEFF MASEMOLA STREET CONTINUE, TURN RIGHT AT SCHIEDING STREET AND TURN LEFT AT RAILWAY STREET TO PRETORIA STATION. SAME ROUTE WILL APPLY FOR THE RETURN TRIPS.



transport

Department:
Transport
Province of KwaZulu-Natal

GAZETTE

LGKZNG09-2015-
MAY

REGION: ALL

1) Application Number: APP0040349	2) Gazette Number: LGKZNG09-2015-MAY
3) Applicant: GROUP PRANZO'S INVESTMENT ID NO. 201309288007 Association: NOT AVAILABLE	4) Applicant Address: P O BOX 3518 DURBAN 4000
5) Existing Licence Holder: NOT APPLICABLE ID NO. NOT APPLICABLE	6) Existing Licence Holder Address: NOT APPLICABLE
7) Type of application: NEW OPERATING LICENCE	8) Operating Licence Number: NOT AVAILABLE
9) Vehicle Type: NOT AVAILABLE	10) 1 x 0 (SEATED) + 0 (STANDING)
11) Region: DURBAN CENTRAL	
12.1	FROM DURBAN STATION BUS TERMINAL PROCEED TO MASABALALA YENGWA RD,TURN LEFT TO BRAM FISHER STREET, PROCEED STRAIGHT TO DAVID WEBSTER LUTHULI STREET, WHICH EMERGES AT N3.PROCEEDS STRAIGHT TO PIETERMARITZBURG,TURNING AT ALAN PATON RD,WHICH EMERGES AT CHIEF ALBERT LUTHULI,AND RETURN RIGHT AT THE ROBOT TO BURGER STREET, AND PROCEEDS STRAIGHT DOWN TURNING LEFT TO BORSHOFF STREET WHICH EMERGES AT CHATTERTON RD ,WHICH PROCEEDS TO N3 ,WHICH PROCEED STRAIGHT UNTIL HEIDELBERG RD,AND TURN TO JOE SLOVO STREET, PROCEEDING TO SARATOGA AVENUE. TURN AT WOLMARANS STREET TO PARK STATION, PROCEED TO KING GEORGE STREET , TURNING RIGHT AT LILLIAN NGOYI STREET.PRECEDE STRAIGHT COMMISSIONER STREET AT ALBERTINA SISULU STREET TURN TO JOE SLOVO STREET.PROCEED TO HOUGHTON DRIVE WHICH EMERGES AT M1 AND PROCEED TO N1 CONTINUE STRAIGHT TO PRETORIA PROCEEDING TO BEN SCHOEMAN FREEWAY.PROCEED TO N1 WHICH EMERGES AT KAOSI MAPURA STREET,AND TURN RIGHT TO JEFF MASEMOLA STREET CONTINUE, TURN RIGHT AT SCHIEDING STREET AND TURN LEFT AT RAILWAY STREET TO PRETORIA STATION. SAME ROUTE WILL APPLY FOR THE RETURN TRIPS.



transport

Department:
Transport
Province of KwaZulu-Natal

GAZETTE

LGKZNG09-2015-
MAY

REGION: ALL

1) Application Number: APP0040397	2) Gazette Number: LGKZNG09-2015-MAY
3) Applicant: M SITHOLE ID NO. 5402170199080 Association: INTUTHUKO TAXI ASSOCIATION	4) Applicant Address: PO BOX 1595 DUNDEE KWA-ZULU NATAL 3000
5) Existing Licence Holder: NOT APPLICABLE ID NO. NOT APPLICABLE	6) Existing Licence Holder Address: NOT APPLICABLE
7) Type of application: BACKLOG CAPTURE	8) Operating Licence Number: LKNKZN0125094
9) Vehicle Type: MINIBUS	10) 1 x 15 (SEATED) + 0 (STANDING)
11) Region: AMAJUBA	
12.1	1. DANNHAUSER TO DUNDEE: FROM DANNHAUSER TAXI RANK PASS STEELDRIFT ROAD PASS HATTINGSRUIT ENTER DUNDEE ON KARELS ROAD TO DUNDEE TAXI RANK AND RETURN.
12.2	2. DANNHAUSER TO NEWCASTLE: FROM DANNHAUSER TAXI RANK TO NEWCASTLE PROCEED ENTER N11 TURN RIGHT PASS BALLENGEICH PASS KILBARCHEN TURN LEFT PROCEED ENTER ON ALLEN STREET TO TAXI RANK AND RETURN.
12.3	3. ANNIEVILLE TO NEWCASTLE: FROM ANNIEVILLE TAXI RANK TO NEWCASTLE PASS MBABANE, PASS NTEDEKA TURN LEFT AT NTSHANGASE PROCEED TO NINE MILE AND TURN LEFT ENTER ROAD TO UTRECHT PROCEED PASS ROAD FROM MADADENI PASS MATHUKUZA ENTER N11 TURN LEFT PROCEED TO ARBOR PARK TURN RIGHT TO NEWCASTLE ENTER ALLEN STREET TO NEWCASTLE APPROVED TAXI RANK AND RETURN.
12.4	4. DANNHAUSER TO LADYSMITH. FROM DANNHAUSER TAXI RANK TO LADYSMITH PROCEED ON MARIE STREET TO N11 TURN LEFT PASS SUNSET HOTEL PASS BLATBACK ENTER LADYSMITH ON ALEN ROAD TUIRN LEFT TO TAXI RANK AND RETURN.
12.5	5. DANNHAUSER TO DURBAN: FROM DANNHAUSER RANK TO DURBAN PROCEED TO N11 TURN LEFT PASS SUNSET HOTEL PASS BLATBACK LUFOR ENTER LADYSMITH TURN LEFT PROCEED TO PIETERS ENTER N11 TURN LEFT PASS COLENZO PASS ESTCOURT ON ULTRA CITY PASS MOOIRIVER PASS TOLLGATE PASS PIETERMARITZBURG, PINETOWN ENTER DURBAN ON BEREA ROADTURN LEFT ON ALBERT STREET TO WORBAN STATION TAXI RANK AND RETURN.
12.6	6. NYANYADU TO DUNDEE FROM NYANYADU TAXI RANK TO DUNDEE PASS SHONGWE NEW MNE ENTER DUNDEE WILSONS STREETTO TAXI RANK.
12.7	7. MBABANE TO DANNHAUSER FROM MBABANE TAXI RANK TO DANNHAUSER ENTER STEELDRIFT TURN LEFT PASS HILLTOP FARM TURN LEFT PASS ANNIEVILLE T-JUNCTION PROCEED TO MBABANE.
12.8	10. DANNHAUSER TO VRYHEID FROM DANNHAUSER, PASS DUNDEE, PASS TAY SIDE, STRAIGHT TO VRYHEID TAXI RANK AND RETURN.

**transport**

Department:
Transport
Province of KwaZulu-Natal

GAZETTE

LGKZNG09-2015-
MAY

REGION: ALL

- | | |
|-------------|--|
| 12.9 | 11. KILKILLIE TO DANNHAUSER
FROM KILKILLIE PASS ANNIVILLE, PASS HILLTOP, TURN RIGHT TO ENTER MAIN ROAD TO DANNHAUSER, TURN LEFT TO DANNHAUSER STRAIGHT TO PASS RANK AND RETURN ALONG THE SAME ROUTE. |
|-------------|--|



transport

Department:
Transport
Province of KwaZulu-Natal

GAZETTE

LGKZNG09-2015-
MAY

REGION: ALL

1) Application Number: APP0040449	2) Gazette Number: LGKZNG09-2015-MAY
3) Applicant: BV MOLIFE ID NO. 4608145424087 Association: INTUTHUKO TAXI ASSOCIATION	4) Applicant Address: P O BOX 249 DANNHAUSER KWA-ZULU NATAL 3080
5) Existing Licence Holder: NOT APPLICABLE ID NO. NOT APPLICABLE	6) Existing Licence Holder Address: NOT APPLICABLE
7) Type of application: BACKLOG CAPTURE	8) Operating Licence Number: LKNKZN0117279
9) Vehicle Type: MINIBUS	10) 1 x 13 (SEATED) + 0 (STANDING)
11) Region: AMAJUBA	
12.1	1. DANNHAUSER TO DUNDEE: FROM DANNHAUSER TAXI RANK PASS STEELDRIFT ROAD PASS HATTINGSRUIT ENTER DUNDEE ON KARELS ROAD TO DUNDEE TAXI RANK AND RETURN.
12.2	2. DANNHAUSER TO NEWCASTLE: FROM DANNHAUSER TAXI RANK TO NEWCASTLE PROCEED ENTER N11 TURN RIGHT PASS BALLENGEICH PASS KILBARCHEN TURN LEFT PROCEED ENTER ON ALLEN STREET TO TAXI RANK AND RETURN.
12.3	3. ANNIEVILLE TO NEWCASTLE: FROM ANNIEVILLE TAXI RANK TO NEWCASTLE PASS MBABANE, PASS NTEDEKA TURN LEFT AT NTSHANGASE PROCEED TO NINE MILE AND TURN LEFT ENTER ROAD TO UTRECHT PROCEED PASS ROAD FROM MADADENI PASS MATHUKUZA ENTER N11 TURN LEFT PROCEED TO ARBOR PARK TURN RIGHT TO NEWCASTLE ENTER ALLEN STREET TO NEWCASTLE APPROVED TAXI RANK AND RETURN.
12.4	4. DANNHAUSER TO LADYSMITH. FROM DANNHAUSER TAXI RANK TO LADYSMITH PROCEED ON MARIE STREET TO N11 TURN LEFT PASS SUNSET HOTEL PASS BLATBACK ENTER LADYSMITH ON ALEN ROAD TUIRN LEFT TO TAXI RANK AND RETURN.
12.5	5. DANNHAUSER TO DURBAN: FROM DANNHAUSER RANK TO DURBAN PROCEED TO N11 TURN LEFT PASS SUNSET HOTEL PASS BLATBACK LUFOR ENTER LADYSMITH TURN LEFT PROCEED TO PIETERS ENTER N11 TURN LEFT PASS COLENZO PASS ESTCOURT ON ULTRA CITY PASS MOOIRIVER PASS TOLLGATE PASS PIETERMARITZBURG, PINETOWN ENTER DURBAN ON BEREA ROADTURN LEFT ON ALBERT STREET TO WORBAN STATION TAXI RANK AND RETURN.
12.6	6. NYANYADU TO DUNDEE FROM NYANYADU TAXI RANK TO DUNDEE PASS SHONGWE NEW MNE ENTER DUNDEE WILSONS STREETTO TAXI RANK.
12.7	10. DANNHAUSER TO VRYHEID FROM DANNHAUSER, PASS DUNDEE, PASS TAY SIDE, STRAIGHT TO VRYHEID TAXI RANK AND RETURN.



transport

Department:
Transport
Province of KwaZulu-Natal

GAZETTE

LGKZNG09-2015-
MAY

REGION: ALL

- | | |
|---|---|
| <p>1) Application Number: APP0040300</p> <p>3) Applicant: T NDLELA
ID NO. 6308081242084
Association: OSIZWENI TAXI ASSOCIATION</p> <p>5) Existing Licence Holder: NOT APPLICABLE
ID NO. NOT APPLICABLE</p> <p>7) Type of application: BACKLOG CAPTURE</p> <p>9) Vehicle Type: NOT AVAILABLE</p> <p>11) Region: AMAJUBA</p> | <p>2) Gazette Number: LGKZNG09-2015-MAY</p> <p>4) Applicant Address:
P.O. BOX 2701
MADADENI
NEWCASTLE
KWA-ZULU NATAL
2940</p> <p>6) Existing Licence Holder Address:
NOT APPLICABLE</p> <p>8) Operating Licence Number: LKNKZN0127605</p> <p>10) 1 x 15 (SEATED) + 0 (STANDING)</p> |
|---|---|

- 12.1** (A)OSIZWENI TAXI ASSOCIATION ROUTES TO NEWCASTLE
STARTING POINTS
1. From Section C Osizweni (Bob's Shopping Complex).
- (a) Turn left to Khuzani Shopping Complex on the intersection turn left to Msomi, proceed and turn right to Makhanya Road, proceed till intersection and turn right Five Star Shopping Centre, turn left to Xolani High School Road, proceed till intersection and turn right to Empompini Centre then turn left to (R34) Newcastle Road.
- (b) Turn right to Long Homes Area, proceed and turn left to Top Rank, proceed until Valley Cafe intersection and turn right to Police Station Road and on the intersection turn left to Ward Six, Zamazama, proceed till Makhasana intersection and turn right, proceed and turn left to Empompini, turn left to (R34) Newcastle Road.
- (c) Proceed to Osizweni High School turn left and turn right to Top Rank, proceed till Valley Cafe intersection, proceed till Egagasini General Dealer, Phumla Mqashi General Dealer, Makhasana General Dealer proceed and turn left to Empompini Area and turn left to (R34) Newcastle Road.
- To Newcastle.
- (a) Proceed from Mathukusa Intersection with (R34) Newcastle Road till N11 (National Road) turn to left to N11 then turn right to Ladysmith Road, Allen Street and turn left to Kirkland Street turn right to Voortrekker and to to Newcastle terminus and return.
- (b) Proceed from Mathukusa Intersection with (R34) Newcastle Road till Intersection turn right to N11 (national Road) and proceed till the left off-ramp to Albert Wessel Drive and proceed to the third intersection and turn right to Ladysmith Road, Allen Street and turn left to either Murchison or Kirkland Street turn right to Voortrekker Road to Newcastle Terminus and return along the reserve route to Osizweni.

CONDITIONS: NO PICKING UP OR DROPPING OFF ON THE N34 AND N11



transport

Department:
Transport
Province of KwaZulu-Natal

GAZETTE

LGKZNG09-2015-
MAY

REGION: ALL

12.2	<p>NEWCASTLE SUBURBS (EMAKHISINI) ROUTES CONDITIONS: PASSENGERS ARE LOADED AND OFF-LOADED ANYWHERE AT THEIR REQUEST. STARTING POINT NEWCASTLE TERMINUS From Terminus turn left to Voortrekker Road and turn left to Allen Street, proceed until Drakensberg Road intersection and turn right to Drakensberg Road, proceed and turn left to Tugela Drive and turn right to Von Eck Street, turn left to Aqua-Marine Street and turn right to Amethys Street turn right to Drakensberg Road, on the intersection turn to Victoria Road, proceed till Hardwick Street intersection and turn right to Murchison on the second intersection turn right to Voortrekker Street, proceed till Newcastle Terminus.</p>
12.3	<p>3. TO Kwa Mdakane Terminus STARTING POINT From Top Rank to move between Osizweni and Lekkerwater Area till you cross the Bridge of Ntendeka River. Continue and move between Mafahlawane and (42) or Inverness Area. Proceed till Skraam area near Ramlan Store and proceed till you cross Mbabane River near Spookmill Farm and proceed till Springboklaagte, proceed till Blackbank primary School, Fairbreeze Primary School and Kilkeel Primary School, proceed till Annievale area till Mdakane Terminus and back to Osizweni.</p>
12.4	<p>2. TO NEWCASTLE. (a) Seventien, Teku, Nine miles till Mathukusa intersection and turn right to Newcastle Industrial, proceed with Asiphephe Road till Albert Wessel Drive on the third intersection turn right to Diesel Street and turn right to Gutenberg Road and turn left to Stephenson Street, proceed till intersection and turn left to marconi Drive, proceed and turn right to Albert Wessel Drive intersection, then turn right to Faraday Street and turn right to Industria Street, proceed till intersection near cemetery and turn left to Van Der Bijl Road and turn right to Hardwick Street turn left to either Harding Street or Murchison Street on second intersection turn right to Allen Street and turn left to Kirkland Street and turn right to Voortrekker Road and proceed till Newcastle Terminus and return to Osizweni. (b)(i) Proceed from Mathukusa Intersection with (R34) Newcastle Road till N11 (National Road) turn left to N11 then turn right to Ladysmith Road, Allen Street and turn left to Kirkland Street turn right to Voortrekker Road and to Newcastle Terminus and return. (ii) Proceed from Mathukusa intersection with (R34) Newcastle Road till intersection turn right to N11 (National Road) and proceed till the left off-ramp to Albert Wessel Drive and proceed to the third intersection and turn right to Ladysmith Road, Allen Street and turn left to either Murchison or Kirkland Street, turn right to Voortrekker Road to Newcastle terminus and return.</p>
12.5	<p>ROUTE 002 NEWCASTLE TO VRYHEID From Sizwe Taxi Rank in Newcastle join Voortrekker Street left into Murchison street right into Allen Street continue along Ladysmith Road, left into R23 right into Utrecht Road right into R34 left at Blood River to R34 into Vryheid continue along Kerk Street to the Station Taxi Rank in Vryheid and return over the same route. TIME TABLE : AS AND WHEN REQUIRED TARIFF : AS PER AGREEMENT RESTRICTION : BETWEEN NEWCASTLE AND VRYHEID NO PERSONS WILL BE PICKED UP AND ALSO BETWEEN VRYHEID AND NEWCASTLE</p>



transport

Department:
Transport
Province of KwaZulu-Natal

GAZETTE

LGKZNG09-2015-
MAY

REGION: ALL

12.6	<p>APPROVED ROUTES OSIZWENI TAXI ASSOCIATION</p> <p>ROUTE 1 (A) OSIZWENI TAXI ASSOCIATION ROUTES TO NEWCASTLE</p> <p>STARTING POINTS</p> <p>1. From Section C Osizweni (Bob's Shopping Complex).</p> <p>ROUTES</p> <p>(a) Turn left to Khuzani Shopping Complex on the intersection turn left to Msomi, Proceed and turn right to Makhanya Road, proceed till intersection and turn right to Five Star Shopping Centre, turn left to Xolani High School Road, proceed till intersection and turn right to Empompini Centre then turn left to (R34) Newcastle Road.</p> <p>(b) Turn right to Long Homes Area, proceed and turn left to Top Rank, proceed until Valley Café intersection and turn right to Police Station Road and on the intersection turn left to Ward Six, Zamazama, proceed till Makhasana intersection and turn right, proceed and turn left to Empompini, turn left to (R34) Newcastle Road.</p> <p>(c) Proceed to Osizweni High School turn left and turn right to Top Rank, proceed till Valley Café intersection, proceed till Egagasini General Dealer, Phumla Mqashi General Dealer, Makhasana General Dealer, proceed and turn left to Empompini Area and turn left to (R34) Newcastle Road.</p> <p>To Newcastle.</p> <p>a) Proceed from Mathukusa Intersection with (R34) Newcastle Road till N11 (National Road) turn to left to N11 then turn right to Ladysmith Road, Allen Street and turn left to Kirkland Street turn right to Voortrekker Road and to Newcastle Terminus and return.</p> <p>b) Proceed from Mathukusa intersection with (R34) Newcastle Road till intersection turn right to N11 (National Road) and proceed till the left off-ramp to Albert Wessel Drive and proceed to the third intersection and turn right to Ladysmith Road, Allen Street and turn left to either Murchison or Kirkland Street, turn right to Voortrekker Road to Newcastle Terminus and return along the reverse route to Osizweni.</p> <p>CONDITIONS: NO PICKING UP OR DROPPING OFF ON THE R34 AND N11</p>
12.7	<p>ROUTE 2(A) LONG DISTANCE NEWCASTLE TO BENONI AND BACKSTARTING POINTNEWCASTLE TERMINUS</p> <p>From Terminus turn left to Voortrekker Street and turn left to Kirkland Street and turn left to Allen Street. Proceed till off-ramp and turn left to N11 (National Road) to Volksrust (No picking up or dropping off in Volksrust). From N11 proceed till Langsnek Street, Volksrust. Proceed till Joubert Street and turn left to Dan Pienaar Street and turn right to R23 to Standerton (No picking up or dropping off in Standerton). Proceed till Botha Street, Standerton. Proceed till Handel Street and proceed till Lombard Street and turn left to R23 to Heidelberg (No picking up or dropping off in Heidelberg), R42 past Nigel, R51 to Springs, proceed and turn left to N17 and turn left to R29 to Springs and turn left to Ermelo Road. Proceed till Second Avenue turn right to Springs Taxi Rank (Drop off on forward journey only). From there turn right to First Street and turn right to Second Street and turn left to Fourth Avenue and proceed till R29. Proceed till R51 to Benoni and turn right to Paul Kruger and turn left to Main Reef Road and turn left to Wiltseard Avenue and turn left to Harpur Eve Street and turn right to Benoni Station Taxi Rank. From Benoni Station Taxi Rank turn to Luton Road and turn right to Liverpool Road and turn left to Lancaster Road, turn right to Birmingham Road turn right to Lincoln Street turn left to Commissioner Street and turn left to Van Dyk Road. Turn right to Barry Marais Road and turn right to R23 to Heidelberg, return via same roads as forward journey via Heidelberg, Standerton, Volksrust</p>



transport

Department:
Transport
Province of KwaZulu-Natal

GAZETTE

LGKZNG09-2015-
MAY

REGION: ALL

1) Application Number: APP0040455	2) Gazette Number: LGKZNG09-2015-MAY
3) Applicant: MM MBUYISA ID NO. 5010095665083 Association: KRANSKOP TAXI ASSOCIATION	4) Applicant Address: PO BOX 283 KRANSKOP KWA-ZULU NATAL 3268
5) Existing Licence Holder: NOT APPLICABLE ID NO. NOT APPLICABLE	6) Existing Licence Holder Address: NOT APPLICABLE
7) Type of application: BACKLOG CAPTURE	8) Operating Licence Number: LKNKZN0120279
9) Vehicle Type: MINIBUS	10) 1 x 15 (SEATED) + 0 (STANDING)
11) Region: UMZINYATHI	
12.1	1. KRANSKOP TO DURBAN AND RETURN: FROM KRANSKOP TAXI RANK TURN RIGHT TO ALWYN STREET, FROM ALWYN TURN RIGHT TO MAIN ROAD, AND THEN TURN LEFT TO R74 DOWN TO STANGER. FROM STANGER JOIN N2 STRAIGHT TO DURBAN FROM N2 TURN LEFT TO M41 AND TURN LEFT TO M4, JOIN M17 FROM M4 TO UMNGENI ROAD AND TURN RIGHT TO LEOPOLD ROAD FROM THERE TO M13 BEREA, TURN RIGHT TO WARWICK AVENUE FROM M13 BEREA AND THEN JOIN M4 NORTH COAST ALICE STREET TO YMCA RANK IN DURBAN AND RETURN.
12.2	5. KRANSKOP TO MAPHUMALO AND RETURN.] FROM KRANSKOP TAXI RANK JOIN ALWYN STREET AND RIGHT MAIN ROAD, FROM MAIN ROAD TURN LEFT R74 PASS KWAMXHOSA RANK PICK AND DROP RIGHT TO KWAMAPHUMALO . FROM R74 TURN RIGHT D893 TO MAPHUMALO TAXI RANK AND RETURN.
12.3	6. KRANSKOP TO GREYTOWN. FROM KRANSKOP TAXI RANK TURN RIGHT ALWYN STREET, FROM ALWYN STREET TURN RIGHT MAIN ROAD AND TURN RIGHT R74 STRAIGHT TO GREYTOWN FROM DURBAN STREET TURN LEFT MAIKLAND STREET AND TURN RIGHT SARGEANT STREET TO GREYTOWN TAXI RANK AND RETURN.
12.4	7. KRANSKOP TO PIETERMARITZBURG AND RETURN FROM KRANSKOP TAXI RANK TURN RIGHT ALWYN STREET AND JOIN MAIN ROAD, FROM MAIN ROAD TURN RIGHT R74 AND THE N TURN LEFT AHERNS R33 TO LEFT MISPAH R33 DELIVER PASSENGERS TO PIETERMARITZBURG ON R33 ROAD, PICK AND DROP NEW HANOVER, MPOLWENI UNTIL PIETERMARITZBURGIN CHURCH STREET AND DELIVER THE PASSENGERS TOWN TO MASUKWANA TAXI ASSOCIATION AND RETURN.
12.5	9. KRANSKOP TO NTUNJAMBALI AND RETURN. FROM KRANSKOP TAXI RANK TURN RIGHT ALWYN STREET TO MAIN ROAD, TURN LEFT TO MAIN ROAD STRAIGHT TO D1338 NTUNJAMBILI RANK PICK AND DROP AND RETURN.



transport

Department:
Transport
Province of KwaZulu-Natal

GAZETTE

LGKZNG09-2015-
MAY

REGION: ALL

1) Application Number: APP0040419	2) Gazette Number: LGKZNG09-2015-MAY
3) Applicant: MJ MNOMIYA ID NO. 4702065295088 Association: MATIMATOLO TAXI ASSOCIATION	4) Applicant Address: P.O BOX 377 GREYTOWN KWAZULU-NATAL KWA-ZULU NATAL 3250
5) Existing Licence Holder: NOT APPLICABLE ID NO. NOT APPLICABLE	6) Existing Licence Holder Address: NOT APPLICABLE
7) Type of application: BACKLOG CAPTURE	8) Operating Licence Number: LKNKZN0118671
9) Vehicle Type: MINIBUS	10) 1 x 15 (SEATED) + 0 (STANDING)
11) Region: UMZINYATHI	
12.1	1. Eshane to Greytown From Shane via D1627 and R74, pass Welgegund Garage to Greytown turn left to Surgent Street offload and load passengers back to Shane via same route.
12.2	2. Matimatolo to Pietermaritzburg From Matimatolo via D1627, turn left to R74, pass Welgegund Garage, through Greytown and join R33, pass New Hanover to Pietermaritzburg, Church Street, turn right to Pietermaritz Street to Church Street to rank (KwaMdaphuna), offload and load passengers back to Matimatolo via same route (NO PICKING UP IN GREYTOWN)
12.3	4. Eshane to Kranskop From Shane via D1627 pass Ahrens turn right to R74, turn left to Kranskop and turn left to the rank offload and load passengers back to Matimatolo via same route.
12.4	6. Ntembeni to Greytown From Ntembisweni via D1327 to R74 pass Welgegund Garage to Greytown turn left to Matland Street right into Surgent Street to the rank off load and load back to Matimatolo via same route.



transport

Department:
Transport
Province of KwaZulu-Natal

GAZETTE

LGKZNG09-2015-
MAY

REGION: ALL

1) Application Number: APP0040391	2) Gazette Number: LGKZNG09-2015-MAY
3) Applicant: K NDABA ID NO. 6507230280081 Association: KLIPRIVER TAXI ASSOCIATION	4) Applicant Address: 25 BUCKING HAM STREET LADYSMITH KWAZULU-NATAL 3370
5) Existing Licence Holder: NOT APPLICABLE ID NO. NOT APPLICABLE	6) Existing Licence Holder Address: NOT APPLICABLE
7) Type of application: NEW OPERATING LICENCE	8) Operating Licence Number: NOT AVAILABLE
9) Vehicle Type: NOT AVAILABLE	10) 1 x 0 (SEATED) + 0 (STANDING)
11) Region: UTHUKELA	
12.1	<p>CONDITIONS/RESTRICTIONS</p> <ol style="list-style-type: none"> 1. Passengers may be picked up and/or set down only at designated Taxi Rank or Taxi Stop, which shall exclude Bus Stops. 2. On the inbound trip to Durban, Newcastle, Dundee, Colenso, Greytown no passengers may be picked up en route from leaving the magisterial of Klipriver until reaching the destination rank. 3. On the return trip to Klipriver, no passengers may be set down until reaching the Magisterial District of Klipriver. 4. Entry or ranking on private property is not permitted without permission of the Landlord, a copy of which must be supplied to the Board before issue operating license. 5. Without having entered into an agreement with other operators on a common route, as contemplated by section 88 (2) (B) of Act 22 of 2000, the picking up or setting down of passengers on such route is not permitted. A copy of such agreement must be supplied to the Board. 6. At ranks, whether on -street or off-street, only the taxis that can be accommodated in the demarcated area may occupy the rank, excess vehicles must hold elsewhere at designated holding areas. 7. Rank permits or letters of authority must be produced in respect of all ranks in municipal arrears, in particular major towns and cities. 8. The allocation of any route or portion of a route is subject to the condition that it has been approved and allocated in good faith and that such route will be invalid should it transpire that the route or portion thereof will, or has caused conflict due to it having been approved based on incorrect or false information supplied to the Board or as a result of an error. In such instance the operating license must be returned to the Board for correction. 9. The vehicle must be covered by motor vehicle insurance as well as personal liability insurance.
12.2	<p>35. EZAKHENI TO LADYSMITH/LYELL STREET TAXI RANKROUTE ONEA'INBOUND: From Ezakheni Taxi Rank at Shaka Street, along Shaka Street turn into P325 load and offload, along P325 turn left into Helpmekaar Road load and offload into Danskraal load and offload, along Helpmekaar Road turn left into Newcastle Road, turn left into Thompson Road into Illing Road load and offload along Illing Road turn right into Alfred Street turn left into Crawshaw Road into Lyeel Street, turn right into Lyell Street Taxi Rank. Or proceed along Alfred Street, turn left into Murchison Street offload along Murchison turn left into King Street turn left into Lyell Street and turn right into Lyell Street Taxi Rank. 'BOUTBOUND From Lyell Street Taxi rank turn left into Queen Street, turn right into Lyell Street along Lyeel Street into Crashshaw Road along Crawshaw Road into Newcastle Road along Newcastle Road turn right into Helpmekaar Road along Helpmekaar Road turn right into P323 Road along P325 Road turn right into Shaka Street in Ezakheni Taxi Rank. ROUTE TWO'A INBOUND : From Ezakheni D Section bus terminus Stimela Road along Stimela Road turn left into P333 turn left into Ezakheni Industrial Area (Pieters)' Boutbound: Use the same route as per forward route.</p>



transport

Department:
Transport
Province of KwaZulu-Natal

GAZETTE

LGKZNG09-2015-
MAY

REGION: ALL

1) Application Number: APP0040299	2) Gazette Number: LGKZNG09-2015-MAY
3) Applicant: SF MBHELE ID NO. 7608295411089 Association: CITY TAXI OWNERS ASSOCIATION	4) Applicant Address: 14 ANNE STAFFORD DRIVE PMBURG 3201
5) Existing Licence Holder: R KHAN ID NO. 6302045243080	6) Existing Licence Holder Address: P.O BOX 451 LUXMI KWAZULU-NATAL KWA-ZULU NATAL 3207
7) Type of application: NORMAL TRANSFER	8) Operating Licence Number: LKNKZN0147215
9) Vehicle Type: NOT AVAILABLE	10) 1 x 15 (SEATED) + 0 (STANDING)
11) Region: UMGUNGUNDLOVU	
12.1	ROUTE DURBAN INBOUND (FORWARD) FROM (ORIGIN): RETIEF STREET RANK NO.3-CHURCH STREET TO PIETERMARITZ (KPC0038) VIA: RETIEF, PRINCE, GEORGE, GARFIEL, CHURCH, RETIEF, PRINCE ALFRED, ECHO, OHRTMANN, N3 TO (DESTINATION): DURBAN OUTBOUND (RETURN) FROM (ORIGIN): DURBAN VIA: N3, CHURCH, RETIEF TO (DESTINATION): RETIRF STREET RANK NO.3-CHURCH TO PIETERMARITZ (KPC0038)
12.2	ROUTE DURBAN INBOUND (FORWARD) FROM (ORIGIN): RETIEF STREET RANK NO.3-CHURCH STREET TO PIETERMARITZ (KPC0038) VIA: RETIEF, PRINCE, GEORGE, GARFIEL, CHURCH, RETIEF, PRINCE ALFRED, ECHO, OHRTMANN, N3 TO (DESTINATION): DURBAN OUTBOUND (RETURN) FROM (ORIGIN): DURBAN VIA: N3, CHURCH, RETIEF TO (DESTINATION): RETIRF STREET RANK NO.3-CHURCH TO PIETERMARITZ (KPC0038)



transport

Department:
Transport
Province of KwaZulu-Natal

GAZETTE

LGKZNG09-2015-
MAY

REGION: ALL

1) Application Number: APP0040301	2) Gazette Number: LGKZNG09-2015-MAY
3) Applicant: ES MCHUNU ID NO. 7303185476083 Association: DALTON TAXI ASSOCIATION	4) Applicant Address: PO BOX118 NEW HANOVER 3230
5) Existing Licence Holder: NOT APPLICABLE ID NO. NOT APPLICABLE	6) Existing Licence Holder Address: NOT APPLICABLE
7) Type of application: NEW OPERATING LICENCE	8) Operating Licence Number: NOT AVAILABLE
9) Vehicle Type: MINIBUS	10) 1 x 15 (SEATED) + 0 (STANDING)
11) Region: DURBAN CENTRAL	
12.1	<p>DALTON TAXI ASSOCIATION</p> <p>DALTON – PIETERMARITZBURG ROUTE 1</p> <p>INBOUND (FORWARD) FROM : Dalton – Rank No. 1 (KPX0051) Via: P503, P36, MR52, P424, MR6, Greytown, Church, Old Market, Longmarket TO (Destination): Longmarket Street - Adjacent Capital Centre Car Park Rank No. 4 (KPC0083)</p> <p>OUTBOUND (FORWARD) FROM : Longmarket Street - Adjacent Capital Centre Car Park No.4 (KPC0083) Via: Longmarket, East, Church, Greytown, MR6, P424, MR25, P36, P503 TOP (Destination): Dalton Rank No.4 (KPX0051)</p>
12.2	<p>DALTON – GREYTOWN JOHANNESBURG ROUTE 2</p> <p>INBOUND (FORWARD) FROM : Greytown and Johannesburg Via: P342, P159, MR6, (Greytown- P12, P294, N3) TO (Destination): Greytown and Johannesburg</p> <p>OUTBOUND (RETURN) FROM : Greytown and Johannesburg Via: (N3, P294, P12 – Greytown) MR6, P159, P342 TO (Destination): Dalton (KPX0051)</p>
12.3	<p>DALTON to DURBAN ROUTE 3 INBOUND (FORWARD) "FROM : Dalton Rank No.1 (KPX0051) Via: P503, P63, P424, MR6, Greytown, Ohrtmann, N3 TO (Destination): Durban "OUTBOUND (RETURN) "FROM : Durban Via: N3, Ohrtmann, Greytown, MR6, P424, MR25, P63, P503 TO (Destination): Dalton Rank No.1 (KPX0051)</p>
12.4	<p>DALTON – TONGAAT ROUTE 4</p> <p>INBOUND (FORWARD) FROM : Dalton Rank No.1 (KPX0051) Via: P581, P156, MR25 (P2-2) TO (Destination): Tongaat</p> <p>OUTBOUND (RETURN) FROM : Tongaat Via: (P2-2), MR25, P181 TO (Destination): Dalton Rank No. 1 (KPX0051)</p>
12.5	<p>WARTBURG DALTON ROUTE 5 INBOUND (FORWARD)"FROM : Wartburg Rank No. 1- MR25 (KPX0054) Via: MR25, P63, P503 TO (Destination): Dalton Rank No. 1 (KPX0051) OUTBOUND (FORWARD) FROM : Dalton Rank No. 1 (KPX0054) Via: P503, P63, MR25""TO (Destination): Wartburg Rank No.1 (KPX0054)"</p>

**transport**

Department:
Transport
Province of KwaZulu-Natal

GAZETTE

LGKZNG09-2015-
MAY

REGION: ALL

1) Application Number: APP0040496	2) Gazette Number: LGKZNG09-2015-MAY
3) Applicant: NN GWALA ID NO. 6607020377087 Association: DAMBUZA TAXI ASSOCIATION	4) Applicant Address: PO BOX425 MSUNDUZI 3231
5) Existing Licence Holder: C GWALA ID NO. 6407205560080	6) Existing Licence Holder Address: NO. 2166 UNIT 3 IMBALI PIETERMARITZBURG KWA-ZULU NATAL 3219
7) Type of application: DECEASED TRANSFER	8) Operating Licence Number: LKNKZN0110375
9) Vehicle Type: NOT AVAILABLE	10) 1 x 14 (SEATED) + 0 (STANDING)
11) Region: UMGUNGUNDLOVU	
12.1	ROUTE 0 CHARTER SERVICE FROM DAMBUZA TAXI RANK TO POINT WITH THE KZN ONLY. NO PICKING UP OR SETTING DOWN OF PASSENGERS EN ROUTE.



transport

Department:
Transport
Province of KwaZulu-Natal

GAZETTE

LGKZNG09-2015-
MAY

REGION: ALL

12.2	<p>1.DAMBUZA</p> <p>INBOUND</p> <p>From (Origin): Dambuza – Jobe Butchery (KPE0016) To (Destination): Professor Nyembezi (Symons Centre) Taxi Terminal (KPC0093)</p> <p>ROUTE: Dambuza, Machibini, MR7, Moses Mabhida (Edendale), Langa libalele(Longmarket), Boshoff.</p> <p>OUTBOUND:</p> <p>From (Origin): Professor Nymbezi (Symons Centre) Taxi Terminal (KPC0093) To (Destination): Dambuza – Jobe Butchery (KPE0016)</p> <p>ROUTE: Pietermaritzburg, Pine, Moses Mabhida (Edendale), MR7, Machibisa, Dambuza.</p> <p>ALTERNATE ROUTINGS:</p> <p>INBOUND:</p> <p>A.Dambuza, Machibini, MR7, Moses Mabhida (Edendale), Langa libalele (Longmarket), Retief, Church</p> <p>B.Dambuza, Machibisa, MR7, Moses Mabhida (Edendale), Langa libalele(Longmarket), Retief, Pietermaritz, Garfield, Church</p> <p>C.Dambuza, Machibisa, MR7, Moses Mabhida, (Edendale), Langa libalele(Longmarket), Pietermaritz, Symons, Church, Boshoff.</p> <p>OUTBOUND:</p> <p>A.Pietermaritz, West Street Bus/Taxi Station, West Jabu Ndlovu (Loop),Moses Mabhida (Edendale), MR7, Machibisa, Dambuza.</p> <p>B.Pietermaritz, West Street Bus/Taxi Station, West, Burger, Mosese Mabhida (Edendale), MR7, Machibisa, Dambuza.</p> <p>C.Pietermaritz, West Street Bus/Taxi Station, West, Prince Alfred, Campsdrift, Moses Mabhida (Edendale), MR7, Machibisa, Dambuza.</p> <p>RESTRICTIONS</p> <p>The off- loading of passengers along MR7 only permitted between the Caluza Road and Machibisa Road intersection (Inbound Route and Outbound Route). On this section of the route the loading of passengers is not permitted.</p>
------	---



transport

Department:
Transport
Province of KwaZulu-Natal

GAZETTE

LGKZNG09-2015-
MAY

REGION: ALL

12.3

2. MACHIBISA

INBOUND

From (origin): Dambuza_Joe Butchery (KPE0016)

To (Destination) : Professor Nyembezi (Symons Centre) Taxi Terminal (KPC0093)

ROUTE

Dambuza, machibisa, Nantshi, Unnmaed Road, HH6, HH5, V771, Machibisa, Hadebe, Left Mount Patridge, Right Pata, Machibisa, Mr7, Moses Mabhida (Edendale), Langalibalele (Longmarket), Boshoff

OUTBOUND

From (origin): Professor Nyembezi (Symons Centre) Taxi Terminal (KPC0093)

To (Destination): Dambuza-Jobe Butchery (KPE0016)

ROUTE:

Pitermaritz, Pine, Moses, Mabhida, (Edendale) MR7, Machibisa, Nantshi, Unnamed Road, HH6, HH5, V771, Machubisa, Hadebe, Left Mount Patridge, Right Pata, Machibisa, Dambuza.

ALTERNATE ROUTINGS:

INBOUND:

A Dambuza, Machibisa, Nantshi, Unnmaed Road, HH6, HH5, V771, Machibisa. Hadebe, Left Mount Patridge, Right Pata, Machibisa, MR7, Moses Mabhida (Edendale), (Longmarket), Rietief, Church.

B Dambuza, machibisa, Nantshi, Unnmaed Road, HH6, HH5, V771, Machibisa, Hadebe, Left Mount Patridge, Right Pata, Machibisa, MR7, Moses Mabhida (Edendale), Langalibalele (Longamarket), Retief, Pietermaritz, Symons, Church, Boshoff.

C Dambuza, machibisa, Natshi, Unnamed Road Patridge, Right Pata, machibisa, MR7, Moses Mabhida (Edendale), Langalibalele (Longmarket), Retief, Pietermaritz, Strmons, Church, Boshoff.

OUTBOUND:

A Pitermaritz, West Street Bus /Taxi Station, West, Jabu Ndlovu (Loop), Moses Mabhida (Edendale), MR7, Machibisa, Nantshi, Unnamed Road, HH6, HH5, V771, machibisa, Hadebe, Left Mount Patridge, Right Pata, machibisa, Dambuza.

B Pitermaritz, West Street Bus/Taxi Station, Wet, Burger, Moses Mabhida (Edendale), Mr7, Machibisa, nantshi, Unnamed Road, HH6, HH5, V771, Machibisa, Hadebe, left Mount Patridge, Right Pata, Machibisa, Dambuza.

C Pitermaritz, West Street Bus/Taxi Station, Wet, Prince Alfred, Campsdrift, Moses Mabhida (Edendale), Mr7, Machibisa, Nantshi, Unnamed Road, HH6, HH5, V771, Machibisa, Hadebe, Left Mount Patridge, Right Pata, machibisa, Dambuza.

RESCRICTIONS

The off-loading of passengers along Mr7 only permitted between the Caluza Road and machibisa Road intersections (Inbound Route and Outbound Route). On this section of the route the loading of passengers is not permitted.



transport

Department:
Transport
Province of KwaZulu-Natal

GAZETTE

LGKZNG09-2015-
MAY

REGION: ALL

12.4	<p>3. NTABENI</p> <p>INBOUND: From (Origin): Dambuza-Jobe Butchery KPE001 To (Destination): Professor Nyembezi (Symons Centre) Taxi Terminal (KPC0093)</p> <p>ROUTE: Dambuza, Unnamed Road, H1, HH2, Machibisa, MR7, Moses Mabhida (Edendale), Langalibalele (Longamarket), Boshoff.</p> <p>OUTBOUND: From (Origin): Professor Nyembezi (Symons Centre) Taxi Terminal (KPC0093) To (Destination): Dambuza-Jobe Butchery (KPE0016)</p> <p>ROUTE: Pietermaritz, Pine, Moses Mabhida (Edendale), Mr7, Machibisa, HH2 H1, Unnamed Road, Dambuza.</p> <p>ALTERNATE ROUTING</p> <p>INBOUND: A Dambuza, Unnamed Road, H1, HH2, Machibisa, MR7, Moses Mabhida (Edendale), Langalibalele (Longmarket), Retief, Church B Dambuza, Unnamed Road, H1, HH2, machibisa, Mr7, Moses Mabhida (Edendale), Langalibalele (Longmarket), Retief, Pietermaritz, Bourke, Church C Dambuza, Unnamed Road, H1, HH2, Machibisa, MR7, Moses Mabhida (Edendale), Langalibalele (Longmarket), Retief, Church, Pietermaritz, Symons, Church, Boshoff</p> <p>OUTBOUND: A Pietermaritz, west Street Bus/Taxi Station, West, Jabu Ndlovu (Loop), Moses Mabhida (Edendale), MR7, Machibisa, HH2, H1, Unnamed Road, Dambuza B Pietermaritz, West Street Bus/Taxi Station, West, Burger, Moses Mabhida (Edendale), MR7, Machibisa, HH2, H1, Unnamed Road, Dambuza. C Pietermaritz, Wet Street Bus/Taxi Station, West, Prince Alfred, Campsdrift, Moses Mabhida (Edendale), MR7, Machibisa, HH2, H1, Unnamed Road, Dambuza.</p> <p>RESTRICTIONS The off-loading of passengers along MR7 only permitted between the Caluza Road and Machibisa Road intersections (Inbounding Route and Outbound Route). On this section of the route the loading of passengers is not permitted.</p>
------	--



transport

Department:
Transport
Province of KwaZulu-Natal

GAZETTE

LGKZNG09-2015-
MAY

REGION: ALL

12.5

4. ESITEBISINI

From (Origin): Dambuza-Jobe Butchery (KPE0016)

To (Destination): Professor Nyembezi (Symons Centre) Taxi Terminal (KPC0093)

INBOUND:

ROUTE:

Dambuza, Sitebhisini, MR7, Mabhida (Edendale), Langalibalele (Longmarket), Boshoff

OUTBOUND:

From (Origin); Professor Nyembezi (Symons Centre) Taxi Terminal (KPC0093)

To (Destination): Dambuza-Jobe Butchery (KPE0016)

ROUTE:

Pietermaritz, Pine, Moses Mabhida (Edendale), Mr7, Sitebhisini, Dambuza.

ALTERNATE ROUTING

INBOUND:

A Dambuza, Sitebhisini, MR7, Moses Mabhida (Edendale), Langalibalele (Longmarket), Retief Church.

B Dambuza, Sitebhisini, Mr7, Moses Mabhida (Edendale), Langalibalele (Longmarket), Retief, Pietermaritz

C Dambuza, Sitebhisini, MR7, Moses Mabhida (Edendale), Langalibalele (Longmarket), Retief Pietermaritz, Symons, Church, Boshoff.

OUTBOUND

A Pietermaritz, West Street Bus/Taxi Station, West, Jabu Ndlovu (Loop). Moses Mabhida (Edendale), MR7, Sitebhisini, Dambuza.

B Pietermaritz, West Street Bus/Taxi Station, West, Burger, Moses Mabhida (Edendale), MR7, Sitebhisini, Dambuza.

C Pietermaritz, West Street Bus/Taxi Station, West, Prince Alfred, Campsdrift, Moses Mabhida (Edendale), MR7, Sitebhisini, Dambuza.

RESTRICTIONS

The off-loading of passengers along MR7 only permitted between the Caluza Road and Machibisa road intersections (Inbound Route and Outbound Route). On this section of the route the loading of passengers is not permitted.

**transport**

Department:
Transport
Province of KwaZulu-Natal

GAZETTE

LGKZNG09-2015-
MAY

REGION: ALL

12.6 CONDITIONS / RESTRICTIONS

1. Passengers may be picked up and or set down only at designated Taxi Rank or Taxi Stop, which shall exclude Bus Stop.
2. Entry or ranking on private property is not permitted without permission of the Landlord, a copy of which must be supplied to the Board before issue operating licence.
3. Without having entered into an agreement with other operators on a common route, as contemplated by section 88 (2) (b) of Act 22 of 2000, the picking up or setting down of passengers on such route is not permitted. A copy of such agreement must be supplied to the Board.
4. At ranks, whether on street or off-street, only the taxis that can be accommodated in the demarcated area may occupy the rank, excess vehicles must hold elsewhere at designated holding areas.
5. Rank permits or letters of authority must be produced in respect of all ranks in Municipal areas, in particular major Towns and Cities.
6. The allocation of any route or portion of a route is subject to the condition that it has been approved and allocated in good faith and that such route will be invalid should it transpire that the route or portion therefore will, or has caused conflict due to it having been approved based on incorrect or false information supplied to the Board or as a result of an error. In such instance the operation license must be returned to the Board for correction.
7. The vehicles must be covered by motor vehicle insurance as well as personal liability insurance.



transport

Department:
Transport
Province of KwaZulu-Natal

GAZETTE

LGKZNG09-2015-
MAY

REGION: ALL

1) Application Number: APP0040396	2) Gazette Number: LGKZNG09-2015-MAY
3) Applicant: D KHUMALO ID NO. 3709245215085 Association: IMPENDLE TAXI ASSOCIATION	4) Applicant Address: P O BOX 82811 IMPENDLE KWA-ZULU NATAL 3227
5) Existing Licence Holder: NOT APPLICABLE ID NO. NOT APPLICABLE	6) Existing Licence Holder Address: NOT APPLICABLE
7) Type of application: BACKLOG CAPTURE	8) Operating Licence Number: LKNKZN018887
9) Vehicle Type: MINIBUS	10) 1 x 14 (SEATED) + 0 (STANDING)
11) Region: UMGUNGUNDLOVU	
12.1	<p>3. INGUGA TO DURBAN</p> <p>From Sawongo, Inguga Location operate as per route (1) all the way to Pietermaritzburg, turn right into (M50), Newport Drive from (M70) Edendale Road, the proceed into Ring Road, proceed to Murray Road, turn left into CB Downes Road, turn right into Market Road, proceed into (N3) Freeway (East Bound) and pass the following locations: Ashburton, Umlaas Road, Camperdown, Cato-Ridge, Peace valley, turn left into (M13) Freeway, proceed till pass Polo Pony, Hillcrest turn off, Gillits, Kloof, drop off passengers only, turn left into (M31) Old Main Road in Pinetown, drop off passengers only, turn right into Crompton Street, turn left to rejoin (M13) Freeway towards East then proceed left into (N3) Durban, proceed, pass Westville, Pavillion, Sherwood, turn left into (M13) Berea Road North to off-load only along the route, proceed into (M13), Old Dutch Road, offload passengers at Engen Service Station, turn right into Market Road, turn right into Smith Street, left into Sydney Road, turn left into Moore Road, turn left into Rank (59B), in Durban</p> <p>Return: From Rank (59B) in Durban, turn left into Moore Road, turn right into Williams Road, turn right into Moore Road, turn right and proceed into Warwick Avenue, pass Market and turn left into Cannongate Road, proceed into (N3) Freeway (West Bound), pass Marrianhill Toll Plaza, follow forward route all the way back to Impendle Taxi Rank to Inguga Location</p>
12.2	<p>4. IMPENDLE AND DISTRICT TO BULWER (via Solokohlo)</p> <p>Forward Route From Impendle Taxi Rank, turn right into Mafahleni Street, turn right into (P130), turn right into (P127), proceed, then operate as per route (29), cross Inzinga Bridge, turn left and proceed along (P127), till pass Umkhomazi Location, cross Umkhomazi Bridge, turn left into (P128), leading to Ingwe Municipality (Bulwer), pick up at Lower Makhuzeni, then return along the same road till turn left into (P127), proceed to pick up at Halfdeal, Upper – Makhuzeni, Brotheni, turn left into (P247) cross Umkhomazane River, pass D1356, then turn right to rejoin (P128), proceed to pick up at Solokohlo Location, along the route, turn left into (R617) Bulwer Road and proceed, turn right into unnamed Road leading to KwaHlanganani Clinic, drop off passengers only, return along the same road, turn left into (R617) Bulwer Road, proceed, turn left into Bulwer Taxi Rank</p> <p>Return Route: From Bulwer Taxi Rank, turn right into (R617) Bulwer Road, operate as per forward back to Impendle District and Impendle Taxi Rank (restricted from picking up between (P128) and (R617) Bulwer Road)</p>



transport

Department:
Transport
Province of KwaZulu-Natal

GAZETTE

LGKZNG09-2015-
MAY

REGION: ALL

12.3	<p>5. IMPENDLE TO BULWER (via New Four Cent) Forward Route: From Impendle Taxi Rank, turn right into Mafahleni Street, turn right into (P130), then operate as per route (1), turn right into (R617) Bulwer Road at New Four Cent, pass Ncwadi turn off, Kwa-Mbokodo, Kwa-Hlanganani, turn left into unnamed Road, leading to Kwa-Hlanganani Clinic, drop off only passengers, return along the same route, turn left to rejoin (R617) Bulwer Road, then proceed turn left into Bulwer Taxi Rank</p> <p>Return Route From Bulwer Taxi Rank, turn right into (R617) Bulwer Road and then operate as per forward route, back to Impendle Districts and Impendle Taxi Rank</p> <p>(Restricted from picking up between (R617) Bulwer Road, Ncwadi turn off and Bulwer Taxi Rank, on forward route, but on the return route pick up all commuters intended to be conveyed to Impendle Taxi Rank and Impendle Districts). But passengers to be dropped off along the route, only at the Taxi Stops designated by the Municipality</p>
12.4	<p>6. IMPENDLE AND DISTRICTS TO UNDERBERG Forward Route From Impendle Taxi Rank, turn right into Mafahleni Street, turn right into (R130), turn right into (P127), then operate as per route (29), till cross Inzinga Bridge, turn right and operate as per route (31) till pass (P247), Broteni Store, Bushside, Ngqiya, Mkhomazana, turn right into (P252), turn left into (P27), Then proceed into (P126) Sani Road, pass Himeville, turn left into (R617), turn left into Old Main Road, turn right into Old Main Road, turn right into Old Main Road Taxi Rank in Underberg</p> <p>Alternative Route From P127 at Imbaliyezwe, KwaMgodi, turn left into (D1225), leading to (Imbaliyezwein), turn left into (D1234), leading to Swamp, pick up and then return along the same road till turn left to rejoin (P127), then operate as per route (33) all the way to Underberg</p> <p>Return Route From Underberg Taxi Rank situated in Old Main Road, turn left into Old Main Road, proceed straight into (R617), turn right into P126 Sani Road, proceed as per forward route all the way back to Impendle Districts and Impendle Taxi Rank</p>
12.5	<p>9. SWAMP TO IMPENDLE Forward Route From Swamp operate along (A1869), turn left into (D1234), then proceed straight along this road, turn right into (P127), or turn right into (P127), or turn right into (D1225), leading to (Embaliyezwe – in), turn right into (P127), then operate as per route (34) all the way to Impendle Taxi Rank</p> <p>Return Route From Impendle Taxi Rank, turn right into Mafahleni Street, turn right into (P130), turn right into (P127), then operate as per forward route back to Swamp, (No restriction on forward and return route)</p>



transport

Department:
Transport
Province of KwaZulu-Natal

GAZETTE

LGKZNG09-2015-
MAY

REGION: ALL

1) Application Number: APP0040362	2) Gazette Number: LGKZNG09-2015-MAY
3) Applicant: PT ZUMA ID NO. 6712135464083 Association: PMBURG LONG DISTANCE TAXI ASSOCIATION	4) Applicant Address: 25 CORBERT CRESCENT ROAD WESTGATE KWAZULU-NATAL KWA-ZULU NATAL 3201
5) Existing Licence Holder: NOT APPLICABLE ID NO. NOT APPLICABLE	6) Existing Licence Holder Address: NOT APPLICABLE
7) Type of application: BACKLOG CAPTURE	8) Operating Licence Number: LKNKZN0128074
9) Vehicle Type: NOT AVAILABLE	10) 1 x 15 (SEATED) + 0 (STANDING)
11) Region: UMGUNGUNDLOVU	
12.1	<p>ROUTE 19:</p> <p>PIETERMARITZBURG - MOOI RIVER (Association limit: Maximum 10 vehicles per day)</p> <p>Outbound route:</p> <p>From Dorpsruit Taxi Terminal onto Bhambatha Rd onto N3 northbound to approved taxi rank at Mooi River.</p> <p>Inbound route:</p> <p>From approved taxi rank at Mooi River onto N3 southbound to Bhambatha Rd into Church St, right into Otto St, left into Pietermaritz St, left into Pine St, left into Church St, right into West St, left into Langalibalele St left into East St, right into Church St to Dorpsruit Taxi Terminal.</p>



transport

Department:
Transport
Province of KwaZulu-Natal

GAZETTE

LGKZNG09-2015-
MAY

REGION: ALL

12.2	<p>APPLICABLE TO ALL ROUTES - NO DROPPING OFF EN ROUTE UNLESS SCONDITIONS/RESTRICTIONS</p> <ol style="list-style-type: none"> 1.Passengers may be picked up and/or set down only at designated Taxi Rank or Taxi Stop, which shall exclude Bus Stops. 2.Entry or ranking on private property is not permitted without permission of the Landlord, a copy of which must be supplied to the Board before issue operating license. 3.Without having entered into an agreement with other operators on a common route, as contemplated by section 88 (2) (B) of Act 22 of 2000, the picking up or setting down of passengers on such route is not permitted. A copy of such agreement must be supplied to the Board. 4.At ranks, whether on -street or off-street, only the taxis that can be accommodated in the demarcated area may occupy the rank, excess vehicles must hold elsewhere at designated holding areas. 5.Rank permits or letters of authority must be produced in respect of all ranks in municipal arrears, in particular major towns and cities. 6.The allocation of any route or portion of a route is subject to the condition that it has been approved and allocated in good faith and that such route will be invalid should it transpire that the route or portion thereof will, or has caused conflict due to it having been approved based on incorrect or false information supplied to the Board or as a result of an error. In such instance the operating license must be returned to the Board for correction. 7.The vehicle must be covered by motor vehicle insurance as well as personal liability insurance. <p>PECIFIED.</p>
12.3	<p>ROUTE1:</p> <p>PIETERMARITZBURG - DURBAN (VIA PINETOWN)</p> <p>(ASSOCIATION LIMIT: MAXIMUM 30 VEHICLES PER DAY)</p> <p>Outbound route:</p> <p>From Church St Rank No. 3 into Old Market St, into Henrietta St, right into Jabu Ndlovu St, left into Chief Albert Luthuli St, into Alan Paton St onto N3, into Old Dutch Rd, to Alice St Rank DBN.</p> <p>Alternative Outbound Route:</p> <p>From Church St Rank No. 3 into Old Market St, into Henrietta St, right into Jabu Ndlovu St, left into Chief Albert Luthuli St, into Alan Paton St onto N3, onto M13, into Old Main Rd Pinetown, drop off passengers at approved rank on Old Main Rd in Pinetown, NO PICKING UP, follow Old Main Rd onto N3, into Old Dutch Rd into Alice Street rank Durban.</p> <p>Inbound Route:</p> <p>From Alice Street Rank Durban directly onto N3 take off ramp at Bhambatha Rd (Old Greytown Rd), into Church St, right into East St, left into Pietermaritz St left into Boshoff St right into Church St, right into Otto St, left into Pietermaritz St, left into Pine St, left into Church St, right into West St, left into Langalibalele St, into Old Market to Church St Rank No 3.</p>



transport

Department:
Transport
Province of KwaZulu-Natal

GAZETTE

LGKZNG09-2015-
MAY

REGION: ALL

12.4	<p>ROUTE 2:</p> <p>PIETERMARITZBURG - EMPANGENI (Association restriction: Maximum 6 vehicles per day)</p> <p>Outbound route:</p> <p>From Church St Rank No. 3 into Old Market St, into Henrietta St, right into Jabu Ndlovu St, left into Chief Albert Luthuli St, into Alan Paton St onto N3, onto N2 take off ramp at Main Rd (R34) Empangeni to approved taxi rank at Empangeni.</p> <p>Inbound Route:</p> <p>From approved Taxi Rank at Empangeni directly onto Main Rd (R34) onto N2 onto N3 take off ramp at Bhambatha Rd (Old Greytown Rd), into Church St, right into East St, left into Pietermaritz St left into Boshoff St right into Church St, right into Otto St, left into Pietermaritz St, left into Pine St, left into Church St, right into West St, left into Langalibalele St, into Old Market to Church St Rank No 3.</p>
12.5	<p>ROUTE 4:</p> <p>PIETERMARITZBURG - PORT SHEPSTONE (Association limit: Maximum 8 vehicles per day)</p> <p>Outbound route:</p> <p>From Church St Rank No. 3 into Old Market St, into Henrietta St, right into Jabu Ndlovu St, left into Chief Albert Luthuli St, into Alan Paton St onto N3, onto N2 south bound, take off ramp at Oribi Toll Plaza onto Main Rd to approved taxi rank in Port Shepstone, no pick up and return to Pietermaritzburg empty.</p> <p>Inbound Route:</p> <p>From approved taxi rank in Port Shepstone no pick up onto Main Rd to N2 north bound at Oribi Toll Plaza, onto N3, take off ramp at Bhambatha Rd (Old Greytown Rd), into Church St, right into East St, left into Pietermaritz St left into Boshoff St right into Church St, right into Otto St, left into Pietermaritz St, left into Pine St, left into Church St, right into West St, left into Langalibalele St, into Old Market to Church St Rank No 3.</p>
12.6	<p>ROUTE 5:</p> <p>PIETERMARITZBURG - ISIPINGO (Association limit: Maximum 10 vehicle per day)</p> <p>Outbound Route:</p> <p>From Church St Rank No. 3 into Old Market St, into Henrietta St, right into Jabu Ndlovu St, left into Chief Albert Luthuli St, into Alan Paton St onto N3, onto N2 south bound, take off amp at R102 Prospecton Rd, to approved taxi rank at Isipingo.</p> <p>Inbound route:</p> <p>From approved taxi rank at Isipingo onto Prospecton Road onto N2 north bound, onto N3, take off ramp at Bhambatha Rd (Old Greytown Rd), into Church St, right into East St, left into Pietermaritz St into left into Boshoff St right into Church St, right into Otto St, left into Pietermaritz St, left into Pine St, left into Church St, right into West St, left into Langalibalele St, into Old Market to Church St Rank No 3.</p>



transport

Department:
Transport
Province of KwaZulu-Natal

GAZETTE

LGKZNG09-2015-
MAY

REGION: ALL

12.7	<p>ROUTE 6:</p> <p>PIETERMARITZBURG - KOKSTAD (Association limit: Maximum 15 vehicles per day)</p> <p>Outbound route:</p> <p>From Church St Rank No. 3 into Old Market St, into Henrietta St, right into Jabu Ndlovu St, left into Chief Albert Luthuli St, into Alan Paton St, left into Alexandra Rd, onto Richmond Rd onto R56, N2 south bound, to approved taxi rank in Kokstad.</p> <p>Inbound route:</p> <p>From approved taxi rank in Kokstad onto N2 north bound, onto R 56 onto Richmond Rd, into Alexandra Rd, left into Camps Drift Rd, right onto Edendale Rd, right into Church St, right into West St, left into Langalibalele St, left into Retief St, left into Church St to Church St Rank no 3.</p>
12.8	<p>ROUTE 7:</p> <p>PIETERMARITZBURG - UMZIMKHULU (Association limit: Maximum 8 vehicles per day)</p> <p>Outbound route:</p> <p>From Church St Rank No. 3 into Old Market St, into Henrietta St, right into Jabu Ndlovu St, left into Chief Albert Luthuli St, into Alan Paton St, left into Alexandra Rd, onto Richmond Rd onto R56, to approved taxi rank at Umzimkhulu.</p> <p>Inbound route:</p> <p>From approved taxi rank at Umzimkhulu onto R 56 onto Richmond Rd, into Alexandra Rd, left into Camps Drift Rd, right onto Edendale Rd, right into Church St, right into West St, left into Langalibalele St, left into Retief St left into Church St to Church St Rank no 3.</p>
12.9	<p>ROUTE 8:</p> <p>PIETERMARITZBURG - IXOPO (Association limit: Maximum 20 vehicles per day)</p> <p>Outbound route:</p> <p>From Church St Rank No. 3 into Old Market St, into Henrietta St, right into Jabu Ndlovu St, left into Chief Albert Luthuli St, into Alan Paton St, left into Alexandra Rd, onto Richmond Rd onto R56, to approved taxi rank at Ixopo.</p> <p>Inbound route:</p> <p>From approved taxi rank at Ixopo onto R 56 onto Richmond Rd, into Alexandra Rd, left into Camps Drift Rd, right onto Edendale Rd, right into Church St, right into West St, left into Langalibalele St, left into Retief St left into Church St to Church St Rank no 3.</p>



transport

Department:
Transport
Province of KwaZulu-Natal

GAZETTE

LGKZNG09-2015-
MAY

REGION: ALL

12.10	<p>ROUTE 9:</p> <p>PIETERMARITZBURG - RICHMOND (Association limit: Maximum 18 vehicles per day)</p> <p>Outbound route:</p> <p>From Church St Rank No. 3 into Old Market St, into Henrietta St, right into Jabu Ndlovu St, left into Chief Albert Luthuli St, into Alan Paton St, left into Alexandra Rd, onto Richmond Rd onto R56, to approved taxi rank at Richmond.</p> <p>Inbound route:</p> <p>From approved taxi rank at Richmond onto R 56 onto Richmond Rd, into Alexandra Rd, left into Camps Drift Rd, right onto Edendale Rd, right into Church St, right into West St, left into Langalibalele St, left into Retief St left into Church St to Church St Rank no 3.</p>
12.11	<p>Route 10:</p> <p>PIETERMARITZBURG - NEWCASTLE (Association limit: 15 vehicles per day)</p> <p>Outbound route:</p> <p>From Church St Rank no 1. onto Church St, right into West St, right into Victoria Rd, left into Chatterton Rd, into Town Bush Rd onto N3 north bound onto N11 to approved taxi rank at Newcastle.</p> <p>Inbound route:</p> <p>From approved taxi rank at Newcastle onto N11, onto N3 south bound into off ramp at Bhambatha Rd (Greytown Rd), into Church St, right into Otto St, left into Pietermaritz St, into Pine St to Church St Rank no 1.</p>
12.12	<p>ROUTE 11:</p> <p>PIETERMARITZBURG - LADYSMITH (Association limit: 15 vehicles per day)</p> <p>Outbound route:</p> <p>From Church st Rank no 1. onto Church St, right into West St, right into Victoria Rd, left into Chatterton Rd, into Town Bush Rd onto N3 north bound onto N11 to approved taxi rank at Ladysmith.</p> <p>Inbound route:</p> <p>From approved taxi rank at Ladysmith onto N11 onto N3 south bound, onto off ramp at Bhambatha Rd (Greytown Rd), into Church St, right into Otto St, left into Pietermaritz St, into Pine St to Church St Rank no 1.</p>
12.13	<p>ROUTE 12:</p> <p>PIETERMARITZBURG - ESTCOURT (Association limit: 11 vehicles per day)</p> <p>Outbound route:</p> <p>From Church st Rank no 1. onto Church St, right into West St, right into Victoria Rd, left into Chatterton Rd, into Town Bush Rd onto N3 north bound, off ramp at Estcourt south, onto R103 to approved taxi rank at Estcourt.</p> <p>Inbound route:</p> <p>From approved taxi rank at Estcourt onto R 103 onto N3 south bound at Escourt south on ramp, onto off ramp at Bhambatha Rd (Greytown Rd), into Church St, right into Otto St, left into Pietermaritz St, into Pine St to Church St Rank no 1.</p>



transport

Department:
Transport
Province of KwaZulu-Natal

GAZETTE

LGKZNG09-2015-
MAY

REGION: ALL

12.14	<p>ROUTE 13:</p> <p>PIETERMARITZBURG - BERGVILLE (Association limit: Maximum 6 vehicles per day)</p> <p>Outbound route:</p> <p>From Church st Rank no 1. onto Church St, right into West St, right into Victoria Rd, left into Chatterton Rd, into Town Bush Rd onto N3 north bound, onto R74 to approved taxi rank at Bergville, no pick up and return to Pietermaritzburg empty.</p> <p>Inbound route:</p> <p>From approved taxi rank at Bergville no pick up onto R 74 onto N3 south bound onto off ramp at Bhambatha Rd (Greytown Rd), into Church St, right into Otto St, left into Pietermaritz St, into Pine St to Church St Rank no 1.</p>
12.15	<p>ROUTE 14</p> <p>PIETERMARITZBURG - UNDERBERG VIA BULWER (Association limit: Maximum 12 vehicles per day)</p> <p>Outbound route:</p> <p>From Church St Terminal No 1 onto Church St, left onto Keat St, into Edendale Rd into MR 7, left into R 617 drop off at approved taxi rank in Bulwer continue on R 617 to approved taxi rank in Underburg.</p> <p>Inbound route:</p> <p>From approved taxi rank in Underburg onto R 617 to approved taxi rank at Bulwer. No drop off , only pick up at Bulwer taxi rank, proceed along R 617 , left into MR7 into Edendale Rd, right into Church St, left into East St, left into Pietermaritz St , left into Pine St to Church St Terminal No 1.</p>
12.16	<p>Route 15:</p> <p>PIETERMARITZBURG - MATATIELE (Association limit: Maximum 20 vehicles per day)</p> <p>Outbound route:</p> <p>From Church St Rank No. 2 onto Church St, left into Keat St, into Edendale Rd, left into Camps Drift Rd, right into Alexandra Rd, into Richmond Rd, into R 56 into N2 back onto R 56 to approved taxi rank at Matatiele.</p> <p>Inbound route:</p> <p>From approved taxi rank at Matatiele onto R 56 onto N2 onto R 56 into Richmond Rd, into Alexandra Rd, left into Camps Drift Rd, right into Edendale Rd, right into Church St, right into West St, left into Langilebalele left into Old Market left into Church St, right into Otto St, left into Pietermaritz St, left into Pine St, to Church St Rank no 2.</p>



transport

Department:
Transport
Province of KwaZulu-Natal

GAZETTE

LGKZNG09-2015-
MAY

REGION: ALL

12.17	<p>ROUTE 16:</p> <p>PIETERMARITZBURG - GREYTOWN (Association limit: 25 vehicles per day)</p> <p>Outbound route:</p> <p>From Dorpspruit Taxi Terminal onto Bhambatha Rd onto R 33 to approved taxi rank in Greytown.</p> <p>Inbound route:</p> <p>From approved taxi rank in Greytown onto R 33 onto Bhambatha Rd into Church St, left into West St left into Langalibalele St left into East St, right into Church St, into Bhambatha Rd to Dorpspruit Taxi Terminal.</p>
12.18	<p>Route 17:</p> <p>PIETERMARITZBURG - KRANSKOP (Association limit: Maximum 10 vehicles per day)</p> <p>Outbound route:</p> <p>From Dorpspruit Taxi Terminal onto Bhambatha Rd onto R 33 onto R74 to approved taxi rank in Kranskop.</p> <p>Inbound route:</p> <p>From approved taxi rank in Kranskop onto R 74 onto R 33 onto Bhambatha Rd into Church St, left into West St left into Langalibalele St left into East St, right into Church St, into Bhambatha Rd to Dorpspruit Taxi Terminal</p>
12.19	<p>ROUTE 18:</p> <p>PIETERMARITZBURG - NEW HANOVER (Association limit: Maximum 10 vehicles per day)</p> <p>Outbound route:</p> <p>From Dorpspruit Taxi Terminal onto Bhambatha Rd onto R 33 to approved taxi rank at New Hanover, no pick up of passengers and return to Pietermaritzburg empty.</p> <p>Inbound Route:</p> <p>From approved taxi rank in New Hanover no pick up passengers onto R 33 onto Bhambatha Rd into Church St, left into West St left into Langalibalele St left into East St, right into Church St, into Bhambatha Rd to Dorpspruit Taxi Terminal.</p>



transport

Department:
Transport
Province of KwaZulu-Natal

GAZETTE

LGKZNG09-2015-
MAY

REGION: ALL

1) Application Number: APP0040354	2) Gazette Number: LGKZNG09-2015-MAY
3) Applicant: EN NXUMALO ID NO. 5712020381088 Association: WILLOWFONTEIN TAXI ASSOCIATION	4) Applicant Address: PO BOX 8444 CUMBERWOOD, PMBURG KWA ZULU NATAL 3200
5) Existing Licence Holder: NL NXUMALO ID NO. 5605155239081	6) Existing Licence Holder Address: 16 BARKER ROAD PRESTBURY PIETERMARITZBURG KWA-ZULU NATAL 3201
7) Type of application: DECEASED TRANSFER	8) Operating Licence Number: LKNKZN0129011
9) Vehicle Type: NOT AVAILABLE	10) 1 x 15 (SEATED) + 0 (STANDING)
11) Region: UMGUNGUNDLOVU	
12.1	<p>ROUTE 1 KHUZWAYO INBOUND: From(origin): Willowfontein Taxi Terminus- Willowfontein/Z356(KPE0061)</p> <p>To(destination): Slatter Street Taxi Terminal (KPC0023)</p> <p>Route: Willowfontein,Z248,Z290 return Z290,Z248,Willowfontein F.J.Sithole,Sutherland, Moses Mabhida(Edendale)Langalibalele(Longmarket) Retief,Pietermaritz,Slatter</p> <p>OUTBOUND: From(origin): Slatter Street Taxi Terminal(KPC0023) To(destination): Willowfontein Taxi Terminus-Willowfontein/Z356(KPE0061) Route: Pietermaritz,Pine,Moses Mabhida(Edendale) Sutherland,F.J.Sithole,Willowfontein</p> <p>ALTERNATIVE ROUTING: OUTBOUND A: Pietermaritz,West Street Bus/Taxi Station,West,Jabu Ndlovu(Loop)Moses Mabhida (Edendale),Sunderland,F.J.Sithole,Willowfontein B: Pietermaritz,West Street Bus/Taxi Station,West,Burger,Moses Mabhida (Edendale),Sutherland,F.J.Sithole,Willowfontein C: Pietermaritz,West Street Bus/Taxi Station,west,Prince Alfred,Campdrift,Moses Mabhida(Edendale) Sutherland.F.J.Sithole,Willowfontein</p> <p>RESTRICTIONS: Along Willowfontein Road and F.J.Sithole Road(fromN10 to Sutherland Road),only off-loading of passengers is permitted.The loading of passengers along this section of the route is not permitted</p> <p>SPECIAL CONDITIONS: None</p> <p>DISPUTES AGAINST WILLOWFONTEIN TAXI ASSOCIATION</p>



transport

Department:
Transport
Province of KwaZulu-Natal

GAZETTE

LGKZNG09-2015-
MAY

REGION: ALL

12.2	<p>ROUTE 2 KWANDLOVU INBOUND From(origin):Willowfontein Taxi Terminus-Willowfontein/Z356(KPE0061) To(destination):Slatter Street Taxi Terminal (KPC0023) Route: Willowfontein,N48,Unnamed Road,Unnamed Road N48,Willowfontein,F.J.Sithole.Sutherland Moses Mabhida(Edendale),Langalibalele,Retief,Pietermaritz Slatter</p> <p>OUTBOUND: From(origin): Slatter Street Taxi Terminal (KPC0023) To(destination):Willowfontein Taxi Terminus-Willowfontein/Z356(KPE0061) Route: Pieteritz,Pine,Moses Mabhida(Edendale, Sutherlans,F.J.Sithole,Willwofontein</p> <p>ALTERNATIVE ROUTING: OUTBOUND A: Pietermaritz,West Street Bus/Taxi Station,West,Jabu Ndlovu(Loop)Moses Mabhida (Edendale),Sutherland,F.J.Sithole,Willowfontein B:Pietermariz,West Street Bus/Taxi Station,West Burger,Moses Mabhida(Edendale Sutherland,F.J.Sithole Willowfontein C: Pietermaritz,West Street Bus/Taxi Station,West Prince Alfred,Campsdrift,Moses Mabhida(Edendale) Sutherland,F.J.Sithole,Willowfontein</p> <p>RESTRICTIONS: Along Willowfontein Road and F.J.Sithole Road(from N10 to Sunderland Road),only off-loading of passengers is permitted.The loading of passengers along this section of the route is not permitted.</p> <p>SPECIAL CONDITIONS: NONE DISPUTES AGAINST WILLOWFONTEIN TAXI ASSOCIATION NONE</p>
12.3	<p>ROUTE 3 PHUPHA INBOUND: From (origin): Willowfontein Taxi Terminus-Willowfontein/Z356(KPE0061) To: (destination):Slatter Street Taxi Terminal(KPC0023) Route: Willowfontein,Z211 return Z211,Willowfontein,F.J.Sithole,Sutherland,Moses Mabhida (Edendale),Langalibalele(Longmakert),Retief,Pietermaritz,Slatter</p> <p>OUTBOUND: From(origin): Slatter Street Taxi Terminal (KPC0023) To(destination): Willowfontein Taxi Rank Terminus-Willowfontein/Z356(KPE0061) Route: Pietermaritz,Pine,Moses Mabhida(Edendale),Sutherland,F.J.Sithole,Willowfontein</p> <p>ALTERNATIVE ROUTING: OUTBOUND A: Pitermaritz,West Street Bus/Taxi Station,West,Jabu Ndlovu(Loop),Moses Mabhida (Edendale),Sutherland,F.J.Sithole,Willowfontein B: Pietermaritz,West Street Bus/Taxi Station,West,Burger,Moses Mabhida (Edendale),Sutherland,F.J.Sithole,Willowfontein C: Pietermaritz,West Street Bus/Taxi Station,West,Prince Alfred,Campdrift,Moses Mabhida(Edendale) Sutherland,F.J.Sithole,Willowfontein</p> <p>RESTRICTIONS: Along willowfontein Road and F.J.Sithole and F.J.Sithole Road(from N10to Sutherland Road),only off-loading of passengers is permitted.The loading of passengers along this section of the route is not permitted.</p> <p>SPECIAL CONDITIONS: NONE DISPUTES AGAINST WILLOWFONTEIN TAXI ASSOCIATION NONE</p>



transport

Department:
Transport
Province of KwaZulu-Natal

GAZETTE

LGKZNG09-2015-
MAY

REGION: ALL

12.4	<p>ROUTE4 TOMU INBOUND: From(origin): Willowfontein Taxi Terminus-Willowfontein/Z356(KPE0061) To(destination):Slatter Street Taxi Terminal(KPC0023) Route: Z356,Z371,Z381,V359,Z356,Willowfontein,F.J.Sithole,Sutherland,Moses Mabhida(Edendale),Langalibalele (Longmarket),Retief,Pietermaritz,Slatter</p> <p>OUTBOUND: From(origin): Slatter Street taxi Terminal(KPC0023) To:(destination):Willowfontein Taxi Terminus-Willowfontein/Z356(KPE0061) Route: Pietermaritz,Pine,Mosese Mabhida(Edendale),Sunderland,F.J.Sithole,Willowfontein ALTERNATIVE ROUTING: OUTBOUND A: Pietermaritz,West,StreetBus/TaxiStation,West,Jabu Ndlovu(Loop)Moses Mabhida (Edendale),Sutherland,F.J.Sithole Willowfontein B:Pietermaritz,West Street Bus/TaxiStation,West Burger,Moses Mabhida (Edendale),Sutherland,F.J.Sithole,Willowfontein C: Pietermaritz,West Street Bus/Taxi Station,West,Prince Alfred,Campdrift,Moses Mabhida(Edendale) Sutherland,F.J.Sithole,Willowfontein</p> <p>RESTRICTIONS: Along Willowfontein Road and F.J.Sithole Road(fromN10 to Suntherland Road) only off-loading of passengers is permitted.The loading of passengers along this section of the route is not permitted.</p> <p>SPECIAL CONDITIONS: NONE DISPUTES AGAINST WILLOWFONTEIN TAXI ASSOCIATION NONE.</p>
12.5	<p>ROUTE 5 WILLOWFONTEIN INBOUND From(origin): Willowfontein Taxi Terminus Willowfontein/Z356(KPE0061) To(destination): Willowfontein,N48,Z255,Z248,Willowfontein,F.J.Sithole,Sunderland,Moses Mabhida (Edendale),Langalibalele(Longmarket,Retief,Pietermaritz,Slatter</p> <p>OUTBOUND From(origin): Slatter Street Taxi terminal(KPC0023) Route: Pietermaritz,Pine,Moses Mabhida(Edendale)Sutherland,F.J.Sithole,Willowfontein ALTERNATIVE ROUTING: OUTBOUND A. Pietermaritz,West Street Bus/Taxi Station,West,Jabu Ndlovu,West,Jabu Ndlovu(Loop),Moses Mabhida (Edendale)Sunderland,F.J.Sithole,Willowfontein,Z248,Z272,Z255,N48,Willowfontein B:Pietermaritz,West Street Bus/Taxi Station,West Burger,Moses Mabhida (Edendale0,Sutherland,F,J,Sithole,Willowfontein,Z248,Z272,Z255,N48,Willowfontein C: Pietermaritz,west Street Bus/Taxi Station,West,Prince Alfred,Campsdrift,Moses Mabhida(Edendale) Sutherland,F.J.Sithole,Willowfontein</p> <p>RESTRICTIONS: Along Willowfontein Road and F.J.Sithole Road(fromN10 to Sutherland Road) only off-loading of passengers is permitted.The loading of passengers along this section of the route is not permitted</p> <p>SPECIAL CONDITIONS: NONE DISPUTES AGAINST WILLOWFONTEIN TAXI ASSOCIATION NONE</p>

**transport**

Department:
Transport
Province of KwaZulu-Natal

GAZETTE

LGKZNG09-2015-
MAY

REGION: ALL

12.6**ROUTE 00
CONDITIONS/RESTRICTIONS**

1. Passengers may be picked up and/or set down only at designated Taxi Rank or Taxi Stop, which shall exclude Bus Stops.
2. Entry or ranking on private property is not permitted without permission of the Landlord, a copy of which must be supplied to the Board before issue operating license.
3. Without having entered into an agreement with other operators on a common route, as contemplated by section 88 (2) (B) of Act 22 of 2000, the picking up or setting down of passengers on such route is not permitted. A copy of such agreement must be supplied to the Board.
4. At ranks, whether on -street or off-street, only the taxis that can be accommodated in the demarcated area may occupy the rank, excess vehicles must hold elsewhere at designated holding areas.
5. Rank permits or letters of authority must be produced in respect of all ranks in municipal arrears, in particular major towns and cities.
6. The allocation of any route or portion of a route is subject to the condition that it has been approved and allocated in good faith and that such route will be invalid should it transpire that the route or portion thereof will, or has caused conflict due to it having been approved based on incorrect or false information supplied to the Board or as a result of an error. In such instance the operating license must be returned to the Board for correction.
7. The vehicle must be covered by motor vehicle insurance as well as personal liability insurance.



transport

Department:
Transport
Province of KwaZulu-Natal

GAZETTE

LGKZNG09-2015-
MAY

REGION: ALL

1) Application Number: APP0040367	2) Gazette Number: LGKZNG09-2015-MAY
3) Applicant: S MBHELE ID NO. 5603305244085 Association: IXOPO & DISTRICT TAXI ASSOCIATION	4) Applicant Address: P O BOX 22651 IXOPO KWAZULU-NATAL KWA-ZULU NATAL 3276
5) Existing Licence Holder: NOT APPLICABLE ID NO. NOT APPLICABLE	6) Existing Licence Holder Address: NOT APPLICABLE
7) Type of application: BACKLOG CAPTURE	8) Operating Licence Number: LKNKZN019962
9) Vehicle Type: NOT AVAILABLE	10) 1 x 15 (SEATED) + 0 (STANDING)
11) Region: SISONKE	
12.1	<p>Route 5</p> <p>Ixopo to Umzimkhulu</p> <p>From Ixopo Taxi Rank turn the left into P312 Road after 2km turn into P408 Road and turn right into P5-1 Road and proceed and turn left into Umzimkhulu Taxi Rank. Picking and dropping of passengers along the route. Return route to Ixopo using the same route.</p>



transport

Department:
Transport
Province of KwaZulu-Natal

GAZETTE

LGKZNG09-2015-
MAY

REGION: ALL

1) Application Number: APP0040347	2) Gazette Number: LGKZNG09-2015-MAY
3) Applicant: JN GUMEDE ID NO. 6002026312082 Association: INGWAVUMA TAXI ASSOCIATION	4) Applicant Address: PO BOX 376 INGWAVUMA KWAZULU NATAL KWA-ZULU NATAL 3968
5) Existing Licence Holder: NOT APPLICABLE ID NO. NOT APPLICABLE	6) Existing Licence Holder Address: NOT APPLICABLE
7) Type of application: BACKLOG CAPTURE	8) Operating Licence Number: LKNKZN0120816
9) Vehicle Type: NOT AVAILABLE	10) 1 x 15 (SEATED) + 0 (STANDING)
11) Region: UMKHANYAKUDE	
12.1	<p>INGWAVUMA TAXI ASSOCIATION</p> <p>1. LOCAL ROUTES</p> <p>1. Ingwavuma to Mkuze</p> <p>From Ingwavuma Taxi Rank turn left into P443 pass Bhambanana turn right into P522 pass Jozii and pass Nkonkoni turn left into N2, turn left into Mkuze proceed to taxi rank and return back using the same route.</p>
12.2	<p>2. Ingwavuma to Ndumo</p> <p>From Ingwavuma to Ndumo turn left to P443 pass Bhambatha pass Makwakwa turn left and pass Mkhasini to Ndumo return back using the same route.</p>
12.3	<p>3. Ingwavuma to Ngwanase</p> <p>From Ingwavuma Taxi Rank turn left to P443 pass Bhambatha, Sikhemelele, Helandaba, Ezangomeni Road along P443 to and proceed to Ngwanase Taxi Rank return back using the same route.</p>
12.4	<p>4. Ingwavuma to Gwalweni</p> <p>From Ingwavuma to Gwalweni turn right into D138 pass Mtshakela and return using the route.</p>



transport

Department:
Transport
Province of KwaZulu-Natal

GAZETTE

LGKZNG09-2015-
MAY

REGION: ALL

1) Application Number: APP0040095	2) Gazette Number: LGKZNG09-2015-MAY
3) Applicant: MM ZAKWE ID NO. 4004305388082 Association: MTUBATUBA TAXI OWNERS L&L DISTANCE ASS.	4) Applicant Address: P O BOX 1064 MTUBATUBA KWAZULU-NATAL 3935
5) Existing Licence Holder: NOT APPLICABLE ID NO. NOT APPLICABLE	6) Existing Licence Holder Address: NOT APPLICABLE
7) Type of application: BACKLOG CAPTURE	8) Operating Licence Number: LKNKZN0113679
9) Vehicle Type: NOT AVAILABLE	10) 1 x 15 (SEATED) + 0 (STANDING)
11) Region: UMKHANYAKUDE	
12.1	<p>1. TO DURBAN</p> <p>From Approved Taxi Rank in Mtubatuba, turn left on Inyathi Road, left on Riverview Road, turn right on P237 Road, join N2 Road, turn left, straight Empangeni, turn right to Road R102, pass Empangeni, Stanger, Tongaat, Verulam (dropping off passengers can only be done) than join M41 Road, pass Gateway and join M4, proceed straight to Durban, turn right on Argyle Street, turn left on Umngeni Road, proceed to Leopard Road, turn right to Alice Street straight to Umngeni, turn left, proceed to Umngeni Road, straight to Durban Station and return no immediate passengers between the two points Restriction – no picking up along the Route ALTERNATIVE ROUTE From Approved Taxi Rank in Mtubatuba, turn left in Inyathi Road, turn left on Riverview Road, turn right on P237 Road, join N2, proceed straight on Freeway, pass Mthunzini Tollgate, Mvoti Plaza, turn left on M4 Road, pass Ballito, Mhlanga, Lalucia, straight to Durban, join Argyle Street, turn left Umngeni Road, proceed Leopard Road, turn right proceed to Warwick Avenue, turn right Alice Street, straight to uMngeni Road, turn left, proceed on uMngeni Road, straight to Durban Station and return ALTERNATIVE ROUTE From Approved Taxi Rank in Mtubatuba, turn left on Inyathi Road, turn left on Riverview, turn right on P237 Road, join N2, turn left, proceed straight pass Mthunzini tollgate, uMvoti Plaza, Tongathi Tollgate proceed straight, turn left on Road R102, proceed straight and join uMngeni Road, turn left proceed and uMngeni Road, straight to Durban Station and return</p>
12.2	<p>2. TO MANDENI</p> <p>From Approved Taxi Rank in Mtubatuba, turn left on iNyathi Road, turn left on Riverview Road, turn right on P237 Road, join N2, before Empangeni, turn right, join Road R102, pass Empangeni, pass Gingindlovu, turn right on Road P459, straight to Mandeni Taxi Rank and return Restriction: Only dropping of passengers is allowed</p>
12.3	<p>3. TO EMPANGENI</p> <p>From Approved Taxi Rank in Mtubatuba, turn left on Inyathi Road, turn left on Riverview Road, turn right on P237 Road, join N2, turn left and proceed straight, turn right to join Road R102, proceed straight to Empangeni, take Turner Road, straight to B-Rank return back on Turner Road, turn left on R34, turn right to A-Rank and return</p>
12.4	<p>4. TO RICHARDSBAY</p> <p>From Approved Taxi Rank in Mtubatuba, turn left Inyathi Road, left on Riverview Road, turn right on P237 Road, join N2, turn left, proceed straight, turn right on D249, straight to Enseleni, drop and proceed on Road P517, cross N2, join P231, straight to Richardsbay and return</p>



transport

Department:
Transport
Province of KwaZulu-Natal

GAZETTE

LGKZNG09-2015-
MAY

REGION: ALL

12.5	<p>5. TO HLABISA</p> <p>From Approved Taxi Rank in Mtubatuba to Approved Taxi Rank in Hlabisa, from Mtuba join Taxi Rank, go straight, join JohnRoss Highway, turn left join Road P237, turn right, join Road P235-1, proceed straight to Hlabisa and return</p>
12.6	<p>6. TO NONGOMA</p> <p>From Approved Taxi Rank in Mtubatuba to Approved Taxi Rank in Nongoma, from Mtubatuba Taxi Rank, join Inyathi Road, turn right on Riverview Road, straight to join Road P235/1, pass Hlabisa, no picking up and dropping off of passengers, proceed straight to Road P235/1, proceed straight to Nongoma Taxi Rank and return</p>
12.7	<p>7. TO HLUHLUWE</p> <p>From Approved Taxi Rank in Mtubatuba to Approved Taxi Rank in Hluhluwe, from Mtubatuba Taxi Rank, straight to JohnRoss Highway, join Road P327, turn left joining Riverview Road, turn right and proceed straight joining N2 Road, proceed straight joining P453, straight to Hluhluwe Taxi Rank and return</p>
12.8	<p>11. FROM TAXI RANK IN RIVERVIEW TO MTUBATUBA TAXI RANK</p> <p>From Approved Taxi Rank in Riverview to Approved Taxi Rank in Mtubatuba, proceed on Riverview Road, pass Mtubatuba Primary School, direct to Mtubatuba Taxi Rank and return</p>
12.9	<p>22. FROM TAXI RANK IN NTONDWENI TO MTUBATUBA TAXI RANK</p> <p>From approved taxi rank Ntondweni to approved taxi rank in Mtubatuba pass Zamani Store on road D495, Duma School, Meyiwa, Buthelezi, Hlazane, Sikothini Store, Ndimande High School, Woza Store, Embongolweni and koin roadraod D1913 turn right pass Khulekani Store, Ndimande Bridge, Sebenzanathi Tea Room, Manzamandi School, Khulekani Store , Ndimande Bridge, Sebenzanathi Tea Room, Manzamandi School, Mbongweni School, Bhukumusa Church , Qedumona Store, Ezagileni, Emganwini Emkhuhlwini, cross Ihlazane River Straigh to join N2 Road and turn right at Kwasqumbe intersection then left at Nkodibe intersection to join road P235/1 direct to Mtubatuba Taxi Rank.</p>
12.10	<p>23. HLUHLUWE DAM :</p> <p>From Approved taxi rank in Hluhluwe Dam to approved taxi rank in Mtubatuba via Mvutshini on Road D856 via Mvutshini Deep Tank, Ethempelini, KwaMtholo School, Nijikijela, Mpukane, Gwabalanda, Dutch Church, Hlazane, Thulasibone High School, Madanishini then join Road P495 via Ophondweni, Mginidi Tea Room, Lindokuhle Store Msizi LP School then join road P235 – 1, go straight to Mtubatuba and return</p>



transport

Department:
Transport
Province of KwaZulu-Natal

GAZETTE

LGKZNG09-2015-
MAY

REGION: ALL

1) Application Number: APP0040398	2) Gazette Number: LGKZNG09-2015-MAY
3) Applicant: MINENHLE RICHMAN NGEMA ID NO. 8308215490086 Association: MTUBATUBA TAXI OWNERS L&L DISTANCE ASS.	4) Applicant Address: PO BOX 17 MTUBATUBA 3935
5) Existing Licence Holder: ME NGEMA ID NO. 4805215328087	6) Existing Licence Holder Address: P O BOX 684 MTUBATUBA KWAZULU-NATAL 3935
7) Type of application: DECEASED TRANSFER	8) Operating Licence Number: LKNKZN0144740
9) Vehicle Type: NOT AVAILABLE	10) 1 x 12 (SEATED) + 0 (STANDING)
11) Region: UMKHANYAKUDE	
12.1	2. TO MANDENI From Approved Taxi Rank in Mtubatuba, turn left on iNyathi Road, turn left on Riverview Road, turn right on P237 Road, join N2, before Empangeni, turn right, join Road R102, pass Empangeni, pass Gingindlovu, turn right on Road P459, straight to Mandeni Taxi Rank and return Restriction: Only dropping of passengers is allowed
12.2	3. TO EMPANGENI From Approved Taxi Rank in Mtubatuba, turn left on Inyathi Road, turn left on Riverview Road, turn right on P237 Road, join N2, turn left and proceed straight, turn right to join Road R102, proceed straight to Empangeni, take Turner Road, straight to B-Rank return back on Turner Road, turn left on R34, turn right to A-Rank and return
12.3	4. TO RICHARDSBAY From Approved Taxi Rank in Mtubatuba, turn left Inyathi Road, left on Riverview Road, turn right on P237 Road, join N2, turn left, proceed straight, turn right on D249, straight to Enseleni, drop and proceed on Road P517, cross N2, join P231, straight to Richardsbay and return
12.4	5. TO HLABISA From Approved Taxi Rank in Mtubatuba to Approved Taxi Rank in Hlabisa, from Mtuba join Taxi Rank, go straight, join JohnRoss Highway, turn left join Road P237, turn right, join Road P235-1, proceed straight to Hlabisa and return
12.5	7. TO HLUHLUWE From Approved Taxi Rank in Mtubatuba to Approved Taxi Rank in Hluhluwe, from Mtubatuba Taxi Rank, straight to JohnRoss Highway, join Road P327, turn left joining Riverview Road, turn right and proceed straight joining N2 Road, proceed straight joining P453, straight to Hluhluwe Taxi Rank and return
12.6	9. FROM SOMKHELE TAXI RANK TO MTUBATUBA TAXI RANK From Approved Taxi Rank in Somkhele to Approved Taxi Rank in Mtubatuba, proceed straight to Road P235/1, pass Mgwazeni School, Mgeza, Nkwalini, Mdolomba, Ninela Manyamfo, Thandanani Store, Zakhe Bottle Store, Masuku direct to Mtubatuba Taxi Rank and return



transport

Department:
Transport
Province of KwaZulu-Natal

GAZETTE

LGKZNG09-2015-
MAY

REGION: ALL

12.7	<p>10. FROM PHAPHASI TAXI RANK TO MTUBATUBA TAXI RANK From Approved Taxi Rank in Phaphasi to Approved Taxi Rank in Mtubatuba, pass Bongani Store, Dutch Reform Church, kwaShandu Store, join Road P484, via Swelihle Store, Esigqokweni, Nkombose, Mnyakazi, Mdunge Butchery, Emngamazini, Four of Us Service Station, cross N2 Road, join P237, turn left on Riverview Road, turn right on Inyathi Road, straight to Mtubatuba Taxi Rank and return</p> <p>10.1. ALTERNATIVE ROUTE: From Approved taxi rank in Phaphasi to approved taxi rank in Mtubatuba. From P484 Road via Myakaza, Nkpmbose, Bhoboza, cross N2 and join road P237 turn left on Riverview Road and turn right to join Inyathi Road, and turn right again to join Johnross Highway and go straight to mtubatuba taxi rank and return.</p>
12.8	<p>11. FROM TAXI RANK IN RIVERVIEW TO MTUBATUBA TAXI RANK From Approved Taxi Rank in Riverview to Approved Taxi Rank in Mtubatuba, proceed on Riverview Road, pass Mtubatuba Primary School, direct to Mtubatuba Taxi Rank and return</p>
12.9	<p>12. FROM TAXI RANK IN VULAMEHLO TO MTUBATUBA TAXI RANK From Approved Taxi Rank in Vulamehlo, pass Emalanda H.P.School, Emajubeni, Bhokani Ezingqaweni, Kwansisande join Road P235, straight to Mtubatuba Taxi Rank and return.</p> <p>12.1. ALTERNATIVE ROUTE: From Approved taxi rank in Vulamehlo to approved taxi rank in Mtubatuba via Kwanala Ogagweni, Entweni on road P484 via Siyaqala, Vezindaba, Emoyeni, Enkatha, Eqtshini Kwadube direct and return to Mtubatuba taxi and return.</p>
12.10	<p>13. FROM TAXI RANK IN KWAMSANE TOWNSHIP TO MTUBATUBA TAXI RANK From Approved Taxi Rank in Mtubatuba to Approved Taxi Rank in KwaMsane Township from Mtubatuba Taxi Rank, turn left on Inyathi Road, turn left on Riverview Road, then turn right on road P237, turn left on N2 Road pass Four of Us, Mkhonza, eGugulethu Supermarket KwaMkhonza, turn to the Taxi Rank and return no restriction on pick up and drop passengers</p>
12.11	<p>1. TO DURBAN From Approved Taxi Rank in Mtubatuba, turn left on Inyathi Road, left on Riverview Road, turn right on P237 Road, join N2 Road, turn left, straight Empangeni, turn right to Road R102, pass Empangeni, Stanger, Tongaat, Verulam (dropping off passengers can only be done) than join M41 Road, pass Gateway and join M4, proceed straight to Durban, turn right on Argyle Street, turn left on Umngeni Road, proceed to Leopard Road, turn right to Alice Street straight to Umngeni, turn left, proceed to Umngeni Road, straight to Durban Station and return no immediate passengers between the two points Restriction – no picking up along the Route ALTERNATIVE ROUTE From Approved Taxi Rank in Mtubatuba, turn left in Inyathi Road, turn left on Riverview Road, turn right on P237 Road, join N2, proceed straight on Freeway, pass Mthunzini Tollgate, Mvoti Plaza, turn left on M4 Road, pass Ballito, Mhlanga, Lalucia, straight to Durban, join Argyle Street, turn left Umngeni Road, proceed Leopard Road, turn right proceed to Warwick Avenue, turn right Alice Street, straight to uMngeni Road, turn left, proceed on uMngeni Road, straight to Durban Station and return ALTERNATIVE ROUTE From Approved Taxi Rank in Mtubatuba, turn left on Inyathi Road, turn left on Riverview, turn right on P237 Road, join N2, turn left, proceed straight pass Mthunzini tollgate, uMvoti Plaza, Tongathi Tollgate proceed straight, turn left on Road R102, proceed straight and join uMngeni Road, turn left proceed and uMngeni Road, straight to Durban Station and return</p>
12.12	<p>23.FROM TAXI RANK IN BHEKUZULU TO MTUBATUBA TAXI RANK From approved taxi Rank in Bhokuzulu to approved Taxi Rank in Mtubatuba, pass Enkosi Thabethe Store, Esibhayi, turn left on road P235 - via Kwaninela Manyamfu, Thandanani store straight to Mtubatuba</p>



transport

Department:
Transport
Province of KwaZulu-Natal

GAZETTE

LGKZNG09-2015-
MAY

REGION: ALL

12.13	26. KWANGWANASE FROM APPROVED TAXI RANK IN MTUBATUBA TO APPROVED TAXI RANK IN KWA-NGWANASE FROM MTUBATUBA TAXI RANK STRAIGHT TO JOHN ROSS HIGHWAY JOIN P237 ROAD AND JOIN P235 – 1 STRAIGHT TO N2 ROAD PROCEED STRAIGHT IN N2 ROAD THEN TURN RIGHT ON ROAD P522-1 VIA JOZINI PROCEED STRAIGHT ON N2 ROAD THEN TURN RIGHT ON ROAD P522-1 VIA BHAMBANANA, SIKHEMELELE, PHELANDABA DIRECT TO MANGUZI TAXI RANK AND RETURN.
12.14	27. MBAZWANA FROM APPROVED TAXI RANK IN MTUBATUBA TO APPROVED TAXI RANK IN MBAZWANA FROM MTUBATUBA TAXI RANK STRAIGHT TO JOHN ROSS HIGHWAY JOIN P237 ROAD AND JOIN P 235-1 STRAIGHT TO N2 ROAD AND TURN RIGHT PROCEED STRAIGHT AND JOIN P453 VIA HLUHLUWE PROCEED TO JOIN ROAD P2-8 AND TURN LEFT THEN TURN RIGHT TO JOIN ROAD P466-1 PROCEED STRAIGHT VIA LOWER MKHUZE AND PROCEED STRAIGHT TO P466-2 ROAD PROCEED STRAIGHT TO MBAZWANE TAXI RANK AND RETURN.
12.15	28. NTAMU FROM APPROVED TAXI RANK IN NTAMU STORE TO APPROVED TAXI RANK IN MTUBATUBA TAXI RANK VIA NKONYANA SCHOOL, MASANGO, KWANTULI, ETHANDENI, EKWAKHENI SCHOOL AND TURN LEFT ON ROAD P235-1 THEN JOIN JOHN ROSS HIGHWAY DIRECT TO MTUBATUBA TAXI RANK AND RETURN.
12.16	29. FROM MTUBATUBA TAXI RANK TO MKHUZE TAXI RANK FROM APPROVED TAXI RANK IN MTUBATUBA TO APPROVED TAXI RANK IN MKHUZE TURN INTO JOHN ROSS HIGHWAY JOIN P237 ROAD AND JOIN P235-1 STRAIGHT TO N2 ROAD THEN TURN RIGHT ON THE ROAD P234. PROCEED STRAIGHT TO MKHUZE TAXI RANK AND RETURN.
12.17	34. FROM APPROVED TAXI RANK IN OGENGLE TO APPROVE DTAXI RANK IN MTUBATUBA FROM APPROVED TAXI RANK IN OGENGLE TO APPROVED TAXI RANK IN MTUBATUBA, PASS ENKASENI, MDLETSHI, MGEZA, THANDANANI STORE, PHUMLANI, SOLOMDONI, MTHETHWA, SIBHAYI STORE, NDLAZI, JOIN ROAD P231/1, PROCEED STRAIGHT TO MTUBATUBA TAX RANK AND RETURN



transport

Department:
Transport
Province of KwaZulu-Natal

GAZETTE

LGKZNG09-2015-
MAY

REGION: ALL

1) Application Number: APP0040377	2) Gazette Number: LGKZNG09-2015-MAY
3) Applicant: SP MKHIZE ID NO. 6004115760080 Association: ESIKHAWINI TAXI ASSOCIATION	4) Applicant Address: P O BOX 2084 EMPANGENI KWAZULU-NATAL KWA-ZULU NATAL 3880
5) Existing Licence Holder: NOT APPLICABLE ID NO. NOT APPLICABLE	6) Existing Licence Holder Address: NOT APPLICABLE
7) Type of application: BACKLOG CAPTURE	8) Operating Licence Number: LKNKZN018185
9) Vehicle Type: NOT AVAILABLE	10) 1 x 15 (SEATED) + 0 (STANDING)
11) Region: UTHUNGULU	
12.1	<p>ROUTE 1. ESIKHAWINI TO RICHARDSBAY</p> <p>Depart Esikhawini Taxi Rank, turn left into Mthomboni Road, right into Mdlebe Mpuma (east), into Meloni (P106) carry straight down the B10 (P106), past Madlankala, turn right into R34 (John Ross Parkway), turn left West Central Arterial carry straight into Bullion Boulevard, then turn left into Taxi City Rank Richardsbay, return along the same route</p>
12.2	<p>ROUTE 2. ESIKHAWINI TO RICHARDSBAY via Alton</p> <p>Depart Esikhawini Rank, left into Mthomboni Road, right into Mdlebe Mpuma (east), into Meloni (P106), carry straight down the B10 (P106), past Madlankala, turn right into R34 (John Ross Parkway), turn right into Alumina Allee, 100 metres away from the road, off loading at bus stop (Maringini), return back straight across Alumina Allee, off loading at Amalgamated, Engine Garage, Ikhwezi deport Bell, Shell Garage, ZCBF, Dollar Drive, turn right and left into Bullion Boulevard and turn left into Taxi Rank Richardsbay, and return along the same route</p>
12.3	<p>ROUTE 3. ESIKHAWINI TO EMPANGENI RAIL</p> <p>Depart Esikhawini Rank, turn left into Mthomboni Road, carry straight into D1567, turn right into N2 (freeway), turn left into R34 (John Ross Parkway), straight into Tanner Road, off loading at Kentucky, Post Office, Emric Motors and turn left into B Rank, off loading then turn into Main Road, turn left and right Grantham Highway, back into R34, turn right into Maxwell Street, then left into Lot 63 Taxi Rank, turn right into N2 (Ngoya x Roads) straight to Empangni Circle, left into Tanner Road, then right into B-Rank, turn right into Tanner Road, turn left into R34, right into Maxwell Street, left into Lot 63, taxi rank Empangeni and return along the same route</p>
12.4	<p>ROUTE 4. ESIKHAWINI TO EMPANGENI LOT 63</p> <p>Depart Esikhawini Rank, turn left into Mthomboni Road, straight into D1567, turn right into N2, left into R34 (John Ross Parkway), straight into Main Road, off loading at Speedy, turn left into President Swart Avenue, off loading at Central Park, Total Garage, turn right into Maxwell Street, then left into Lot 63 Taxi Rank Empangeni and return along the same route</p>
12.5	<p>ROUTE 5. ESIKHAWINI (MPEMBENI) TO RICHARDSBAY</p> <p>Depart Esikhawini Taxi Rank, turn right into Mthomboni Road, carry straight across Mdlebe Mpuma robots along D887 to Mpembeni (Lexon tea room), turn back along D887, straight down the B10 (P106), past Madlankala, turn right into R34 (John Ross Parkway), turn left into West Central Arterial, carry straight to Bullion Boulevard, then left into Taxi City Rank Richardsbay, along the same route</p>



transport

Department:
Transport
Province of KwaZulu-Natal

GAZETTE

LGKZNG09-2015-
MAY

REGION: ALL

12.6	<p>ROUTE 6. ESIKHAWINI (PORT DUNFORD) TO EMPANGENI Depart Esikhawini Rank to Port Dunford, along D537 to kwaMoli tea room and turn back along D537, turn left into D1597, straight to Masongo X Roads, turn left into Mdlebe Mpuma, right into Meloni (P106), carry straight down the B10 (P106), past Madlankal, turn left into R34 (John Ross Parkway), turn left into Tanner Road, offloading at Kentucky, Post Office, Emric Motors, left into B-Rank, back into Main Road, left and right into Grantam Highway, turn right into Maxwell Street, then left into Lot 63 Taxi Rank Empangni, and return along the same route</p>
12.7	<p>ROUTE 7. ESIKHAWINI TO DURBAN Depart Esikhawini Rank, carry straight into D1567, turn left into N2 Freeway, carry on straight and turn right into Argyle Road, turn left into Umgeni Road, turn right into Leopold Street, off loading at Durban Station, carry straight to Market Street, off loading at Berea New Market Durban, return along the same route</p>
12.8	<p>ROUTE 00 CONDITIONS:</p> <ol style="list-style-type: none"> 1.PASSENGERS MAY BE PICKED UP AND/OR SET DOWN ONLY AT DESIGNATED TAXI RANK OR TAXI STOP, WHICH SHALL EXCLUDE BUS STOPS. 2.ENTRY OR RANKING ON PRIVATE PROPERTY IS NOT PERMITTED WITHOUT WRITTEN PERMISSION OF THE LANDLORD, A COPY OF WHICH MUST BE SUPPLIED TO THE BOARD. 3.WITHOUT HAVING ENTERED INTO AN AGREEMENT WITH OTHER OPERATORS ON A COMMON ROUTE, AS CONTEMPLATED BY SECTION 88(2)(B) OF ACT 22 OF 2000, THE PICKING UP OR SETTING DOWN OF PASSENGERS ON SUCH ROUTE IS NOT PERMITTED. A COPY OF SUCH AGREEMENT MUST BE SUPPLIED TO THE BOARD. 4.AT RANKS, WHETHER ON – STREET OR OFF – STREET, ONLY THE TAXIS THAT CAN BE ACCOMODATED IN THE DEMARCATED AREA MAY OCCUPY THE RANK, EXCESS VEHICLES MUST HOLD ELSEWHERE AT DESIGNATED HOLDING AREAS. 5.RANK PERMITS OR LETTERS OF AUTHORITY MUST BE PRODUCED IN RESPECT OF ALL RANKS IN MUNICIPAL AREAS, IN PARTICULAR MAJOR TOWNS AND CITIES AND IN PARTICULAR INTER-PROVINCIAL DESTINATIONS. 6.THE ALLOCATION OF ANY ROUTE OR PORTION OF A ROUTE IS SUBJECT TO THE CONDITION THAT IT HAS BEEN APPROVED AND ALLOCATED IN GOOD FAITH AND THAT SUCH ROUTE WILL BE INVALID SHOULD IT TRANSPIRE THAT THE ROUTE OR PORTION THEREOF WILL, OR HAS CAUSED CONFLICT DUE TO IT HAVING BEEN APPROVED BASED ON INCORRECT OR FALSE INFORMATION SUPPLIED TO THE BOARD OR AS A RESULT OF AN ERROR. IN SUCH INSTANCE THE OPERATING LICENCE MUST BE RETURNED TO THE BOARD FOR CORRECTION. 7.THE VEHICLE MUST BE COVERED BY MOTOR VEHICLE INSURANCE AS WELL AS PERSONAL LIABILITY INSURANCE



transport

Department:
Transport
Province of KwaZulu-Natal

GAZETTE

LGKZNG09-2015-
MAY

REGION: ALL

1) Application Number: APP0040352	2) Gazette Number: LGKZNG09-2015-MAY
3) Applicant: MANDLA MTHEMBU ID NO. 7709195455083 Association: ESIKHAWINI TAXI ASSOCIATION	4) Applicant Address: TAXI OWNER PO BOX 22 ESIKHAWINI 3887
5) Existing Licence Holder: SN BIYELA ID NO. 6903075319086	6) Existing Licence Holder Address: P.O. BOX 395 ESIKHAWINI KWAZULU-NATAL 3887
7) Type of application: NORMAL TRANSFER	8) Operating Licence Number:
9) Vehicle Type: NOT AVAILABLE	10) 1 x 15 (SEATED) + 0 (STANDING)
11) Region: UTHUNGULU	
12.1	<p>"ROUTE 1. " ESIKHAWINI TO RICHARDSBAY</p> <p>Depart Esikhawini Taxi Rank, turn left into Mthomboni Road, right into Mdlebe Mpuma (east), into Meloni (P106) carry straight down the B10 (P106), past Madlankala, turn right into R34 (John Ross Parkway), turn left West Central Arterial carry straight into Bullion Boulevard, then turn left into Taxi City Rank Richardsbay, return along the same route</p>
12.2	<p>"ROUTE 2. " ESIKHAWINI TO RICHARDSBAY via Alton</p> <p>Depart Esikhawini Rank, left into Mthomboni Road, right into Mdlebe Mpuma (east), into Meloni (P106), carry straight down the B10 (P106), past Madlankala, turn right into R34 (John Ross Parkway), turn right into Alumina Allee, 100 metres away from the road, off loading at bus stop (Maringini), return back straight across Alumina Allee, off loading at Amalgamated, Engine Garage, Ikhwezi deport Bell, Shell Garage, ZCBF, Dollar Drive, turn right and left into Bullion Boulevard and turn left into Taxi Rank Richardsbay, and return along the same route</p>
12.3	<p>"ROUTE 3. " ESIKHAWINI TO EMPANGENI RAIL</p> <p>Depart Esikhawini Rank, turn left into Mthomboni Road, carry straight into D1567, turn right into N2 (freeway), turn left into R34 (John Ross Parkway), straight into Tanner Road, off loading at Kentucky, Post Office, Emric Motors and turn left into B Rank, off loading then turn into Main Road, turn left and right Grantham Highway, back into R34, turn right into Maxwell Street, then left into Lot 63 Taxi Rank, turn right into N2 (Ngoya x Roads) straight to Empangni Circle, left into Tanner Road, then right into B-Rank, turn right into Tanner Road, turn left into R34, right into Maxwell Street, left into Lot 63, taxi rank Empangeni and return along the same route</p>
12.4	<p>ROUTE 4. ESIKHAWINI TO EMPANGENI LOT 63</p> <p>Depart Esikhawini Rank, turn left into Mthomboni Road, straight into D1567, turn right into N2, left into R34 (John Ross Parkway), straight into Main Road, off loading at Speedy, turn left into President Swart Avenue, off loading at Central Park, Total Garage, turn right into Maxwell Street, then left into Lot 63 Taxi Rank Empangeni and return along the same route</p>
12.5	<p>ROUTE 5. ESIKHAWINI (MPEMBENI) TO RICHARDSBAY</p> <p>Depart Esikhawini Taxi Rank, turn right into Mthomboni Road, carry straight across Mdlebe Mpuma robots along D887 to Mpembeni (Lexon tea room), turn back along D887, straight down the B10 (P106), past Madlankala, turn right into R34 (John Ross Parkway), turn left into West Central Arterial, carry straight to Bullion Boulevard, then left into Taxi City Rank Richardsbay, along the same route</p>

**transport**

Department:
Transport
Province of KwaZulu-Natal

GAZETTE

LGKZNG09-2015-
MAY

REGION: ALL

- | | |
|-------------|---|
| 12.6 | <p>"ROUTE 6. "</p> <p>ESIKHAWINI (PORT DUNFORD) TO EMPANGENI</p> <p>Depart Esikhawini Rank to Port Dunford, along D537 to kwaMoli tea room and turn back along D537, turn left into D1597, straight to Masongo X Roads, turn left into Mdlebe Mpuma, right into Meloni (P106), carry straight down the B10 (P106), past Madlankal, turn left into R34 (John Ross Parkway), turn left into Tanner Road, offloading at Kentucky, Post Office, Emric Motors, left into B-Rank, back into Main Road, left and right into Grantam Highway, turn right into Maxwell Street, then left into Lot 63 Taxi Rank Empangni, and return along the same route</p> |
|-------------|---|



transport

Department:
Transport
Province of KwaZulu-Natal

GAZETTE

LGKZNG09-2015-
MAY

REGION: ALL

1) Application Number: APP0040440	2) Gazette Number: LGKZNG09-2015-MAY
3) Applicant: MA NGCOBO ID NO. 5711205307082 Association: INSELENI TAXI ASSOCIATION	4) Applicant Address: PO BOX 60119 RICHARD'S BAY KWA-ZULU NATAL 3900
5) Existing Licence Holder: NOT APPLICABLE ID NO. NOT APPLICABLE	6) Existing Licence Holder Address: NOT APPLICABLE
7) Type of application: BACKLOG CAPTURE	8) Operating Licence Number: LKNKZN0113161
9) Vehicle Type: MINIBUS	10) 1 x 15 (SEATED) + 0 (STANDING)
11) Region: UTHUNGULU	
12.1	ROUTE 2: NSELENI TO MTUBATUBA: NSELENI TAXI RANK TURN LEFT INTO N2, PROCEED ALONG N2 AND TURN RIGHT INTO R102 & PROCEED TO MTUBATUBA TAXI RANK AND RETURN.
12.2	ROUTE 3: NSELENI TO MKHUZE: NSELENI INTO N2, PROCEED ALONG N2, TURN LEFT INTO MKHUZE TAXI RANK AND RETURN.
12.3	ROUTE 4: NSELENI TO EMPANGENI: NSELENI TAXI RANK TO EMPANGENI TURN RIGHT JOINING N2 SOUTH DRIVING TO EMPANGENI RAIL, TURN RIGHT LEAVING N2 TO R34 ROAD TO EMPANGENI RAIL, TURN LEFT TO MAIN ROAD THEN TURN RIGHT BY USING TANNER ROAD, LEAVE TANNER ROAD STRAIGHT TO THE TAXI RANK AT EMPANGENI RAIL, THEN DRIVE TO EMPANGENI UP TOWN BY USING TANNER ROAD, TURN LEFT JOINING MAXWELL STREET, TURN LEFT TO EMPANGENI TAXI RANK AND RETURN.



transport

Department:
Transport
Province of KwaZulu-Natal

GAZETTE

LGKZNG09-2015-
MAY

REGION: ALL

1) Application Number: APP0040376	2) Gazette Number: LGKZNG09-2015-MAY
3) Applicant: BG GASA ID NO. 5702275811087 Association: NKANDLA TAXI OWNERS ASSOCIATION	4) Applicant Address: P O BOX 32 BABANANGO KWAZULU-NATAL KWA-ZULU NATAL 3850
5) Existing Licence Holder: NOT APPLICABLE ID NO. NOT APPLICABLE	6) Existing Licence Holder Address: NOT APPLICABLE
7) Type of application: BACKLOG CAPTURE	8) Operating Licence Number: LKNKZN0114403
9) Vehicle Type: NOT AVAILABLE	10) 1 x 15 (SEATED) + 0 (STANDING)
11) Region: UTHUNGULU	
12.1	1. NKANDLA TO MELMOTH: FROM APPROVED TAXI RANK AT NAKNDAL INTO P50/3, INTO R34, INTO P50/2 AND PROCEED TO MELMOTH TAXI RANK RETURN.
12.2	2. NKANDLA TO ULUNDI: FROM APPROVED TAXI RANK AT NKANDLA INTO P50/3 R34, INTO R34, INTO R66 (P52 – 1) AND PROCEED TO ULUNDI TAXI RANK AND RETURN.
12.3	3.1. NAKANDLA TO ESHOWE: FROM APPROVED TAXI RANK AT NAKANDLA INTO P50/3 INTO R66 AND PROCEED TO ESHOWE TAXI RANK AND RETURN. 3.2. ALTERNATIVE ROUTE: FROM APPROVED TAXI RANK AT NKANDLA INTO P50/3 INTO R34, INTO P50/2, INTO P50/1, TURN LEFT AND PROCEED TO ESHOWE TAXI RANK AND RETURN.
12.4	4. NKANDLA TO EMPANGENI : FROM APPROVED TAXI RANK AT NKANDLA , INTO P50/3 R66, AND PROCEED TO EMPANGENI TAXI RANK AND RETURN.
12.5	5. NKANDLA TO DUNDEE: FROM APPROVED TAXI RANK AT NKANDLA INTO P50/3, LEFT INTO R68, LEFT INTO R34, PROCEED TO DUNDEE TAXI RANK AND RETURN.
12.6	6. NKANDLA TO NQUTHU: FROM APPROVED TAXI RANK AT NKANDLA INTO P50/3, TURN LEFT INTO R34, RIGHT INTO R68, PROCEED TO NQUTHU TAXI RANK AND RETURN.
12.7	7. NKANDLA TO VRYHEID: FROM APPROVED TAXI RANK AT NKANDLA INTO P50/3, TURN LEFT INTO R34, PASS NQUTHU, TURN RIGHT AND PROCEED TO VRYHEID TAXI RANK AND RETURN.
12.8	8. NKANDLA TO KWA – DLOMO: FROM APPROVED TAXI RANK AT NKANDLA, INTO P50/3, TURN LEFT TO D707, RIGHT INTO D706 AND PROCEED TO ENDUNGA STORE/CLINIC TAXI RANK AND RETURN.

**transport**

Department:
Transport
Province of KwaZulu-Natal

GAZETTE

LGKZNG09-2015-
MAY

REGION: ALL

12.9	10. NKANDLA TO FORT LOUIS: FROM APPROVED TAXI RANK AT NKANDLA INTO P50/3, AND PROCEED TO FORT LOUIS TAXI RANK AND RETURN.
12.10	11. NKANDLA TO VUMANHLAMVU FROM APPROVED TAXI RANK AT NKANDLA P50/3, TURN RIGHT AND PROCEED TO VUMANHLAMVU TAXI RANK AND RETURN.
12.11	12. NKANDLA TO KWA – JELE : FROM APPROVED TAXI AT NKANDLA INTO P50/3, LEFT INTO P90 AND PROCEED TO KWA – JELE TAXI RANK TAXI RANK AND RETURN.
12.12	13. NKANDLA TO DURBAN: AS PER ROUTE TO ESHOWE ABOVE AND PROCEED INTO P226, INTO R34, INTO R66, INTO N2 AND PROCEED TO APPROVED TAXI RANK IN DURBAN AND RETURN. ALTERNATIVE ROUTE: AS PER ROUTE ABOVE, PROCEED INTO N2, PASS MANDENI, STANGER, TONGAAT AND PROCEED TO DURBAN TAXI RANK AND RETURN.



transport

Department:
Transport
Province of KwaZulu-Natal

GAZETTE

LGKZNG09-2015-
MAY

REGION: ALL

1) Application Number: APP0040318	2) Gazette Number: LGKZNG09-2015-MAY
3) Applicant: MN MANYONI ID NO. 4812260636083 Association: SIQALOKUHLE TAXI ASSOCIATION	4) Applicant Address: P.O BOX 130 TONGAAT KWAZULU NATAL KWA-ZULU NATAL 4001
5) Existing Licence Holder: NOT APPLICABLE ID NO. NOT APPLICABLE	6) Existing Licence Holder Address: NOT APPLICABLE
7) Type of application: BACKLOG CAPTURE	8) Operating Licence Number: LKNKZN0113651
9) Vehicle Type: NOT AVAILABLE	10) 1 x 15 (SEATED) + 0 (STANDING)
11) Region: ILEMBE	
12.1	ROUTE 2 FROM TONGAAT TO STANGER From Tongaat Taxi Rank on Market Lane, turn left into R102 Main Road, turn left into Chief Albert Luthuli Street, turn right into Balcom Street and proceed to Stanger Taxi Rank near Checkers Shopping Centre and from Stanger to Tongaat Taxi Rank along the same route.
12.2	ROUTE 3 TONGAAT TO VERULAM From Tongaat Taxi Rank on Market Lane turn right to R102 Main Road, turn left into Vincent Dickson Street, turn left into Wick Street, left into Ireland Street and proceed to the Taxi Rank on Ireland Street and from Verulam to Tongaat Taxi rank along the same route.
12.3	ROUTE 4 TONGAAT TO WEWE From Tongaat Taxi Rank on Market Lane turn left to R102 Main Road, turn left at Noordsburg Road, R614, pass Newtown, Sbhudu, Flying Lotus Depot, Mazibuko, Mary Grey, Msengeni to Wewe Taxi rank, return to Tongaat Taxi rank along the same route.
12.4	ROUTE 5 TONGAAT TO BALLITO From Tongaat Taxi Rank on Market Lane turn left to the Main Road R102 turn left onto Watson Highway (M43) turn left on Leo Boyd Highway (M4) turn right into Ballito Drive (M4), left into Compensation Beach Road to Driefontein Taxi Rank. From Driefontein Taxi Rank along Compensation Beach Road right into Hawkins Road Ballito Drive (M4) across N2 left into R102 to Main Road Tonggat, right into Markewt Road to Tongaat Taxi Rank.
12.5	ROUTE 6 TONGAAT TO LA-MERCY From Tongaat Taxi rank on Market lane turn left at Main Road (R102) right at watson Highway (M43) right at Genazzano Road, left at Dolphin Avenue, left at South Beach Road to Rank at LaMercy, Return along the same route.
12.6	ROUTE 9 FROM TONGAAT TAXI RANK TO BELVEDERE On Market Lane turn right into Main Road R102 turn right into Dahlja Road to Station and proceed to Rank.
12.7	ROUTE 10 FROM TONGAAT TO BHAMSHELA On Market Lane turn left at robot to R102 Main Road turn left R614 take Noordsburg Road and proceed to Bhamshela Taxi Rank.
12.8	ROUTE 7 TONGAAT TO CHIBINI From Tongaat Taxi Rank on Market Lane turn left into R102 Main Road turn left into Noodsburg Road (R614), pass Bhamshela Taxi rank turn right pass deda School and proceed to the Chibini Taxi rank and return along the same route.



transport

Department:
Transport
Province of KwaZulu-Natal

GAZETTE

LGKZNG09-2015-
MAY

REGION: ALL

12.9	<p>ROUTE 8 TONGAAT TO MAPHUMULO From Tongaat Taxi rank on Market Lane to R102 Main Road turn left to Noodsburg Road R614, turn right into Kwamazibuko, pass Qinisani High School proceed into cross the bridge pass Umvoti and proceed to Kwa-Maphumulo Taxi Rank and return along the same route.</p>
12.10	<p>ROUTE 9 TONGAAT TO PIETERMARITZBURG From Tongaat Taxi Rank on Market Lane turn right onto Main Road (R102) into M41 turn South on the N2 turn west on N3 take Church Street Off-Ramp into Pietermaritzburg along Church Street right into East Street, left into Pietermaritz Street (M80) to Pietermaritz Street taxi Rank, left into Church Street to N3 return along the same route.</p>
12.11	<p>ROUTE 10 TONGAAT TO PINETOWN From Tongaat Taxi rank on Market Lane turn into R102 Main Road into Main Road (R102) into M41 South onto N2 West into N3 onto M13 JS Mrwick Highway take Old Main Road off-ramp right into old main Road into Anderson street to Pinetown Taxi rank and return along the same route.</p>
12.12	<p>ROUTE 11 TONGAAT TAXI RANK TO EMPANGENI Tongaati Taxi rank on Market Lane turn left into R102 Main Road pass Gingindlovu pass Felixton to R34 turn left and proceed to the Empangeni Taxi rank near Boxer Supermarket and return along the same route.</p>
12.13	<p>ROUTE 12 CHIBINI TO TONGAAT From Chibini Taxi rank Pass Qalakahle High School via Nambithane pass Bhamshela pass Nsuze Police Station pass Kwamazibuko proceeding with R614 to Fairbreeze turn right to R102 Main Road to Tongaat Taxi Rank and return along the same route.</p>
12.14	<p>ROUTE 13 BHAMSHELA TO KWA-MAPHUMULO From Bhamshela Taxi rank Road R614 pass Nsuze Police Station left turn to Qinisani School cross the bridge to Umvoti T junction and turn towards Kwa-Maphumulo Taxi Rank return along the same route.</p>
12.15	<p>ROUTE 14 BHAMSHELA TO DALTON R614 Road pass Glenside Fawn Leas straight to Dalton Taxi Rank AND RETURN ALONG THE SAME ROUTE.</p>
12.16	<p>ROUTE 0 CONDITIONS 1. PASSENGERS MAY BE PICKED UP AND/ OR SET DOWN ONLY AT DESIGNATED TAXI RANKS OR TAXI STOPS, WHICH SHALL EXCLUDE BUS STOPS. 2. ENTRY OR RANKING ON PRIVATE PROPERTY IS NOT PERMITTED WITHOUT THE WRITTEN PERMISSION OF THE LANDLORD, A COPY OF WHICH MUST BE SUPPLIED TO THE BOARD. 3. WITHOUT HAVING ENTERED INTO AN AGREEMENT WITH OTHER OPERATORS ON A COMMON ROUTE AS CONTEMPLATED BY SECTION 88(2)(B) OF ACT 22 OF 2000 THE PICKING UP OR SETTING DOWN OF PASSENGERS ON SUCH ROUTE IS NOT PERMITTED. A COPY OF SUCH AGREEMENT MUST BE SUPPLIED TO THE BOARD. 4. AT RANKS WHETHER ON-STREET OR OFF-STREET ONLY THE TAXIS THAT CAN BE ACCOMMODATED IN THE DESIGNATED AREA MAY OCCUPY THE RANK. EXCESS VEHICLES MUST HOLD ELSEWHERE.</p>
12.17	<p>ROUTE 15 TONGAAT TO UMVOTI From Tongaat Taxi Rank on Market Lane turn left into R102 Main Road turn left Noodsburg Road R614 turn right Kwamazibuko pass Qinisani High School straight and cross the bridge proceed to Umvoti Taxi Rank return along the same route</p>



transport

Department:
Transport
Province of KwaZulu-Natal

GAZETTE

LGKZNG09-2015-
MAY

REGION: ALL

1) Application Number: APP0040205	2) Gazette Number: LGKZNG09-2015-MAY
3) Applicant: IS ZULU ID NO. 6301240575080 Association: NYANDEZULU TAXI ASSOCIATION	4) Applicant Address: P O BOX 314 SHELLY BEACH KWA-ZULU NATAL 4265
5) Existing Licence Holder: NOT APPLICABLE ID NO. NOT APPLICABLE	6) Existing Licence Holder Address: NOT APPLICABLE
7) Type of application: BACKLOG CAPTURE	8) Operating Licence Number: LKNKZN0116625
9) Vehicle Type: MINIBUS	10) 1 x 15 (SEATED) + 0 (STANDING)
11) Region: UGU-OGWINI	
12.1	<p>1. GUGULETHU TO PORTSHEPSTONE</p> <p>Gugulethu D916, Okhalweni, Madlala, Railway Tracking, turn right to P55 Norton Farm. Nyandezulu rank, Kwantaka, Bomela Church, Faith Church, kwaTata, Nqoko Bottle Store, Mdlungwana, Sangweni Rank, Betenia, Sport ground, Flusner Farm Settlement Store, turn left Izotsha robots, Zest, Apostoden, Memezi, Norwegian Church, KZT, join N2 Marburg and turn right Mandela Drive gates, Port Natal, Taj Hotel, turn left robots and right into Port Shepstone Rank direct and return (These are picking and droppings).</p> <p>Alternative 1:</p> <p>Gugulethu D916 Okhalweni, Madlala, Railway Tracking, turn left on P55 Paddock Road, turn left at Plangweni, Mathange, Madlala, Mansfield Farm, Laynette Road, D178 Mchunu Store, Mbumbazi, turn off Norton Farm, Nyandezulu Taxi Rank, proceed with pick ups and drops on paragraph 01 turn left at robot t o Rider Street to Port Shepstone Taxi Rank direct and return.</p> <p>Alternative 2:</p> <p>Gugulethu D916 Okhalweni Sport Gruonds, Community Hall Esikhaleni, Mzindle, Kwa Mafu, No1. Thingwana Bridge, Madwaleni, Mzindle, Kwa Mafu, No. 1 Thingwana Bridge, Madwaleni, KwaMafu No.2, Railway Tracking turn right P55 using route state on paragraph 02.</p> <p>Alternative 3</p> <p>Gugulethu D916 Okhalweni, Madlala, Nsangweni, Madlala turn right to P55 Nyandezulu, kwaNtaka, Bomela, kwaTata, Assemblies of God, Sangweni, Buyani, cross Izotsha Robots P55, Fosi, turn left Myola, Drive Inn, Mc Donald Farm, Nash Garage, Boboyi River, Oslo Beach 01, Oslo Beach 02, Dawn View, Ship Wreck, Hospital, Corner Street, McArthur Street Reynold Street, Dennis Shepstone Street, Quarry Road cross robot at Nelson Mandela Drive into Rider Street into Port Shepstone Taxi Rank direct and return.</p>
12.2	<p>2. NYANDEZULU TO PORT SHEPSTONE</p> <p>Nyandezulu Taxi Rank, Mbuthweni, Shabeni, Thingwana River, Dafeleni Store Road A442, Maphumulo, Nkomo, Dlangeni Esikhaleni, Ndumeni Farm turn off Dip Tank, Weseli, Bhulunga, Thafeni kwaHlongwa, Bhequ, Bridge, Insingizi School D1055 back to P55 proceed to Port Shepstone using paragraph 01direct and return Nyandezulu P55 proceed to Port Shepstone turn right to kwaMamtolo Store Road A2408, Shibe to Masele, Mbele Mkhize, Matoto turn around proceed and join P55 to Port Shepstone Taxi Rank.</p>
12.3	<p>3. NYANDEZULU TO MARGATE</p> <p>Ohlangeni River (Boundaries), Ezimangweni, Mavundla School turn Shelembe Flusners Farm, Stand pipe, Msikaba A2410, Sangweni Taxi Rank, Bethani Sport Ground, Buyani, cross robots P55, Fosi, Shelly Beach bus stop, turn right and join R620. Pick & Pay, Union Motors, St Mikes drop off R620, Uvongo bus stop, Douglas Mitchel Bird Park drop off, Federated Timbers, Manaba, Luckys Loman, Midas, into Marine Drive, Road, into R620, to Margate Taxi.</p>



transport

Department:
Transport
Province of KwaZulu-Natal

GAZETTE

LGKZNG09-2015-
MAY

REGION: ALL

12.4	<p>4. SANGWENI TO MARGATE</p> <p>Sangweni Taxi Rank turn left to Road D1014, Mzotho pick up, Zulu Gumbi, Mtolo pick up, Nkosi Ndwalane, Izotsha River Boundary turn around to P55 towards, Margate direct and return.</p>
12.5	<p>5. ESIGQOKWENI TO PORT SHEPSTONE</p> <p>Esigqokweni Creche, Machi, turn right into P55 Inyandezulu kwaNtaka, Bomela Church, Faith Mission, kwaTata, Nqoko Bottle Store, Mdlungwana, Sangweni, Rank, Betinia, Sport Ground, Klusner Farm Settlement Store, turn left Izotsha robots, Zest, Apostoliden, Memezi, Norwegian Church, KZT join N2 Marburg and turn right into Mandela drive, Bates, Port Shepstone Taxi Rank direct and return. (These are pickings and droppings).</p>
12.6	<p>ESIGQOKWENI TO MARGATE</p> <p>Esigqokweni Creche Machu turn right into P55 Inyandezulu kwaNtaka, Bomela Church, Faith Mission, kwaTata, Nqoko Bottle Store, Mdlungwana, Sangweni Rank, Betina Sport ground, Klusner Farm Settlement Store, go through Izotsha robots, kwaFosi, South Coast Mall, jhoinR620. Shelly Beach bus stop, Union Motors, St Mitcheal, Uvongo bus stop, Douglas Mitchel, Bird Park drop off, Fererated Timbers, Manaba, Lucky Lomati, Midas, turn left at robot into Marine Drive, Margate Hotel, Margate Sands, turn right into Upland Road and turn right into Erasmus Road, SAPS, and turn left into R620 to Margate Taxi Rank direct and return using the same route.</p>



transport

Department:
Transport
Province of KwaZulu-Natal

GAZETTE

LGKZNG09-2015-
MAY

REGION: ALL

1) Application Number: APP0040470	2) Gazette Number: LGKZNG09-2015-MAY
3) Applicant: MC NDLOVU ID NO. 6903135720083 Association: ZAKHELE TAXI OWNERS ASSOCIATION	4) Applicant Address: KENTERTON SCHOOL PRIVATE BAG 567 UMZINTO 4200
5) Existing Licence Holder: NOT APPLICABLE ID NO. NOT APPLICABLE	6) Existing Licence Holder Address: NOT APPLICABLE
7) Type of application: NEW OPERATING LICENCE	8) Operating Licence Number: NOT AVAILABLE
9) Vehicle Type: MINIBUS	10) 1 x 15 (SEATED) + 0 (STANDING)
11) Region: UGU-OGWINI	
12.1	<p>DETAILED ROUTE DESCRIPTION ZAKHELE TAXI OWNERS ASSOCIATION</p> <p>1. KENTERTON TO UMZINTO"From Approved Taxi Rank at Kenterto along D595, into P729, passing through Bhobhobao, Mpondo and Sijahili into and along R612 to Umzinto Taxi Rank, (picking up and setting down of passengers is subject to Condition 5), from Umzinto Taxi Rank return to R612, right into R612, and return to Kenterton Taxi Rank along the forward route in reverse</p> <p>From Approved Taxi Rank in Kenterton D971, right into R612 to Umzinto Taxi Rank and return along the forward route in reverse</p> <p>From Approved Taxi Rank at Kenterton along D691, into R612 to Umzinto Taxi Rank and return along the forward route in reverse</p> <p>From Approved Taxi Rank at Kenterton along D307, into R612 to Umzinto Taxi Rank and return along the forward route in reverse</p>
12.2	<p>2.KENTERTON TO DURBAN</p> <p>From Approved Taxi Rank at Kenterton along any of the routes in 1 up to the R612 to Umzinto Taxi Rank (dropping off only) and return to R612, left into the R102 and proceed to the GJ Crooks Hospital Hospital at Scottsburgh (dropping off only), proceed along R102, left into D188, right into N2 and proceed direct to Durban, along the N2, which becomes the N4 Freeway, left into Moore Road, right into Warwick Avenue and proceed to rank 292/4 off Warwick Avenue and return along Warwick Avenue, right into Alice Street, right into Market Street, proceed direct into the M4, return along the forward route in reverse</p>
12.3	<p>4. KENTERTON TO IFABA GATE</p> <p>From Approved Taxi Rank at Kenterton along D180, pass through Mbiyane, KwaMvumbu and Kwa Mhlongo (pick up and setting down is subject to conditions), turn into D336, pass through Endlini Ebovu and Etiyeni (pick up and setting down is subject to condition 5), proceed along D336, turn left into R612, proceed to Ifafa Gate Approved Taxi Rank, off load, load, and return along the forward route in reverse</p>



transport

Department:
Transport
Province of KwaZulu-Natal

GAZETTE

LGKZNG09-2015-
MAY

REGION: ALL

1) Application Number: APP0040471	2) Gazette Number: LGKZNG09-2015-MAY
3) Applicant: MC NDLOVU ID NO. 6903135720083 Association: ZAKHELE TAXI OWNERS ASSOCIATION	4) Applicant Address: KENTERTON SCHOOL PRIVATE BAG 567 UMZINTO 4200
5) Existing Licence Holder: NOT APPLICABLE ID NO. NOT APPLICABLE	6) Existing Licence Holder Address: NOT APPLICABLE
7) Type of application: NEW OPERATING LICENCE	8) Operating Licence Number: NOT AVAILABLE
9) Vehicle Type: NOT AVAILABLE	10) 1 x 0 (SEATED) + 0 (STANDING)
11) Region: UGU-OGWINI	
12.1	<p>DETAILED ROUTE DESCRIPTION ZAKHELE TAXI OWNERS ASSOCIATION</p> <p>1. KENTERTON TO UMZINTO"From Approved Taxi Rank at Kenterto along D595, into P729, passing through Bhobhobao, Mpondo and Sijahili into and along R612 to Umzinto Taxi Rank, (picking up and setting down of passengers is subject to Condition 5), from Umzinto Taxi Rank return to R612, right into R612, and return to Kenterton Taxi Rank along the forward route in reverse</p> <p>From Approved Taxi Rank in Kenterton D971, right into R612 to Umzinto Taxi Rank and return along the forward route in reverse</p> <p>From Approved Taxi Rank at Kenterton along D691, into R612 to Umzinto Taxi Rank and return along the forward route in reverse</p> <p>From Approved Taxi Rank at Kenterton along D307, into R612 to Umzinto Taxi Rank and return along the forward route in reverse</p>
12.2	<p>2.KENTERTON TO DURBAN</p> <p>From Approved Taxi Rank at Kenterton along any of the routes in 1 up to the R612 to Umzinto Taxi Rank (dropping off only) and return to R612, left into the R102 and proceed to the GJ Crooks Hospital Hospital at Scottsburgh (dropping off only), proceed along R102, left into D188, right into N2 and proceed direct to Durban, along the N2, which becomes the N4 Freeway, left into Moore Road, right into Warwick Avenue and proceed to rank 292/4 off Warwick Avenue and return along Warwick Avenue, right into Alice Street, right into Market Street, proceed direct into the M4, return along the forward route in reverse</p>
12.3	<p>4. KENTERTON TO IFafa GATE</p> <p>From Approved Taxi Rank at Kenterton along D180, pass through Mbiyane, KwaMvumbu and Kwa Mhlono (pick up and setting down is subject to conditions), turn into D336, pass through Endlini Ebovu and Etiyeni (pick up and setting down is subject to condition 5), proceed along D336, turn left into R612, proceed to Ifafa Gate Approved Taxi Rank, off load, load, and return along the forward route in reverse</p>



transport

Department:
Transport
Province of KwaZulu-Natal

GAZETTE

LGKZNG09-2015-
MAY

REGION: ALL

1) Application Number: APP0040380	2) Gazette Number: LGKZNG09-2015-MAY
3) Applicant: KM MBATHA ID NO. 7202035889083 Association: ZAMOKUHLE TAXI ASSOCIATION (PAULPIETERS)	4) Applicant Address: P O BOX 85 PAULPIETERSBURG KWA ZULU NATAL KWA-ZULU NATAL 3180
5) Existing Licence Holder: NOT APPLICABLE ID NO. NOT APPLICABLE	6) Existing Licence Holder Address: NOT APPLICABLE
7) Type of application: BACKLOG CAPTURE	8) Operating Licence Number: LKNKZN0117168
9) Vehicle Type: NOT AVAILABLE	10) 1 x 15 (SEATED) + 0 (STANDING)
11) Region: UTHUKELA	
12.1	1. BHADENI TO APPROVED TAXI RANK IN PAULPIETTERSBURG From Piensrand Road P271, turn left into High Street, turn left into Kruger Street into the Taxi Rank, pick and drop passengers. ALTERNATIVE ROUTE From Piensrand Road P271, turn left to join R33, straight to Mark Street, turn left into Joubert Street, turn right into Kerk Street, turn right into the Taxi Rank at Kruger Street, drop and pick passengers.
12.2	5. From Mdwadlaza into Piensrand P271, turn left to join R33, straight into Mark Street turn into Joubert
12.3	2. FROM APPROVED TAXI RANK AT BILANYONI TO APPROVED TAXI RANK IN PAULPIETTERSBURG From Piensrand Road P271, via Ngwanya, turn left to join R33, straight into Mark Street, turn left into High Street, turn left into Kruger Street right into Taxi Rank, pick and drop passengers
12.4	3. FROM APPROVED TAXI RANK AT DUMBE LOCATION TO APPROVED TAXI RANK IN PAULPIETTERSBURG From Dumbe Location turn right to join R33, straight into Mark Street, turn left into High Street, turn left into Kruger Street, right into the Taxi Rank, pick and drop passengers
12.5	4. FROM APPROVED TAXI RANK AT NKEMBENI TO APPROVED TAXI RANK IN PAULPIETTERSBURG From Piensrand Road P271 turn left to join Paulpietersburg from Tholakele join Piensrand Road P271, turn left to join R33, straight into Mark Street, turn into High Street, turn left into Kruger Street, right into the Taxi Rank, drop and pick passengers Alternative Route From Piensrand Road P271, turn left to join R33, straight to Mark Street, turn into Joubert Street, turn right into Kerk Street, turn right into the Taxi Rank, pick and drop passengers



transport

Department:
Transport
Province of KwaZulu-Natal

GAZETTE

LGKZNG09-2015-
MAY

REGION: ALL

12.6	7. FROM APPROVED TAXI RANK AT LONGRIDGE TO APPROVED TAXI RANK IN PAULPIETTERSBURG From Longridge turn left to join R33, straight to Paulpiettersburg, turn left to High Street, turn right into Kruger Street, straight into the rank, drop and pick passengers
12.7	8. FROM APPROVED TAXI RANK AT LUJOJWANA TO APPROVED TAXI RANK IN PAULPIETTERSBURG From Lujowwana, Piensrand Road P271, turn left to join R33, straight into Mark Street, turn left into Joubert Street, turn right into the Taxi Rank, drop and pick passengers
12.8	9. FROM APPROVED TAXI RANK AT MANGOSUTHU TO APPROVED TAXI RANK IN PAULPIETTERSBURG From Mangosuthu into Piensrans Road P271, turn left to R33, straight INTO Mark Street, turn into Joubert Street, turn right into Taxi Rank, drop and pick passengers
12.9	10. FROM APPROVED TAXI RANK AT OPHUZANE TO APPROVE DTAXI RANK IN PAULPIETTERSBURG From Ophuzane, join Piensrand Road P271, turn left to join R33, straight into Mark Street, turn into Joubert Street, turn right into Kerk Street, turn right into the Taxi Rank, drop and pick passengers
12.10	11. FROM APPROVED TAXI RANK IN THOLAKELE TO PAULPIETERSBURG Join Piensrand Road P271, turn left to join R33 straight into Mark Street, turn left into High Street, turn left into Kruger Street, into the Rank, pick and drop passengers
12.11	12. FROM APPROVED TAXI RANK AT UBIVANYANA T APPROVED TAXI RANK IN PAULPIETTERSBURG From Uubivanyana turn left to join R33, straight to Paulpiettersburg, turn left to High Street, turn right into Kruger Street, straight into the rank, pick and drop passengers
12.12	13. FROM APPROVED TAXI RANK AT KLEMPSLUST TO APPROVED TAXI RANK IN PAULPIETTERSBURG From Klempslust turn left to join R33, straight to Pualpiettersburg, turn left to High Street, turn right into Kruger Street, straight into the rank, drop and pick passengers
12.13	14.FROM APPROVED TAXI RANK AT LUNERBURG TO APPROVED TAXI IN PAULPIETTERSBURG From Lunerburg to join Mark Street, turn right to Middle Street, turn left straight to Kruger Street, straight into the rank, drop and pick passengers
12.14	15.FROM APPROVED TAXI RANK AT LUNTHILUNYE TO APPROVED TAXI RANK IN PAULPIETTERSBURG From Luthilunye to join Mark Street, turn right to Middle Street, turn left straight to Kruger Street, straight into the rank, drop and pick passengers 20



transport

Department:
Transport
Province of KwaZulu-Natal

GAZETTE

LGKZNG09-2015-
MAY

REGION: ALL

12.15	<p>16.FROM PAULPIETTERSBURG TO NEWCASTLE</p> <p>From Paulpiettersburg Taxi Rank at Kruger Street, turn right to Joubert Street, turn right to Kerk Street, turn left to High Street, join R33, straight on with R33, turn right to R34, pass Osizweni, and drop passengers, pass Madadeni and drop passengers, straight with Voortrekker Street, turn left with Kerk Street and turn right with Allen Street, straight to Newcastle Taxi Rank, drop and pick passengers</p>
12.16	<p>17.FROM PAULPIETTERSBURG TO DURBAN</p> <p>From Paulpiettersburg Taxi Rank at Kruger Street to Durban, turn right to Joubert Street, turn right to Kerk Street, turn left to High Street to join R33, pass Stilwater, straight into R33 to Dundee, turn right into R33, pass Pomeroy and drop passengers, pass Tugela Ferry Taxi Rank and drop passengers, pass Colenso Road into R74, turn left R33 into Cokey Street, straight into the rank and drop passengers pass Colenso Street into R74, turn left R33, through to New Hanover and drop passengers, pass Pietermaritzburg and drop passengers, pass Marianhill Toll Plaza, into N3, straight to Durban pass N3 or M4 and R102, pass North Coast, straight to Alice Street, turn left to Umngeni Road, into R102, straight into Fynn Street, through into New Durban Station, drop and pick passengers</p>
12.17	<p>CONDITIONS/RESTRICTIONS</p> <ol style="list-style-type: none"> 1.Passengers may be picked up and/or set down only at designated Taxi Rank or Taxi Stop, which shall exclude Bus Stops. 2.Entry or ranking on private property is not permitted without permission of the Landlord, a copy of which must be supplied to the Board before issue operating license. 3.Without having entered into an agreement with other operators on a common route, as contemplated by section 88 (2) (B) of Act 22 of 2000, the picking up or setting down of passengers on such route is not permitted. A copy of such agreement must be supplied to the Board. 4.At ranks, whether on -street or off-street, only the taxis that can be accommodated in the demarcated area may occupy the rank, excess vehicles must hold elsewhere at designated holding areas. 5.Rank permits or letters of authority must be produced in respect of all ranks in municipal arrears, in particular major towns and cities. 6.The allocation of any route or portion of a route is subject to the condition that it has been approved and allocated in good faith and that such route will be invalid should it transpire that the route or portion thereof will, or has caused conflict due to it having been approved based on incorrect or false information supplied to the Board or as a result of an error. In such instance the operating license must be returned to the Board for correction. 7.The vehicle must be covered by motor vehicle insurance as well as personal liability insurance.
12.18	<p>6. VRYHEID</p> <p>From Taxi Rank Paulpietersburg to Vryheid straight to Natal Spar turn right into R33 right into Taxi rank in Vryheid.</p>



transport

Department:
Transport
Province of KwaZulu-Natal

GAZETTE

LGKZNG09-2015-
MAY

REGION: ALL

1) Application Number: APP0040381	2) Gazette Number: LGKZNG09-2015-MAY
3) Applicant: FV NZIMANDE ID NO. 6803145460086 Association: FOLWENI TAXI ASSOCIATION	4) Applicant Address: CLUSTER BOX 1160 FOREST HILL KLOOF KWA-ZULU NATAL 3610
5) Existing Licence Holder: NOT APPLICABLE ID NO. NOT APPLICABLE	6) Existing Licence Holder Address: NOT APPLICABLE
7) Type of application: BACKLOG CAPTURE	8) Operating Licence Number: LKNKZN0115912
9) Vehicle Type: NOT AVAILABLE	10) 1 x 15 (SEATED) + 0 (STANDING)
11) Region: NINGIZMU 1	
12.1	<p>DETAILED ROUTE DESCRIPTION FOLWENI TAXI ASSOCIATION</p> <p>1. FOLWENI TO ISIPINGO</p> <p>From Isipingo Rank on Jadwat Street, right Old Main Road, turn right to M35, proceed towards Malukazi Township, after passing Mbhokodweni Bridge, dropping and picking of passengers going to Folweni, passing Ematsheni Amhlophe, Nsimbini, Police Station, Nkonka Reserve, Dodoza Reserve, Folweni Garage, Folweni Police Station, turn left Ndabezitha Road, into Folweni Taxi Rank and return back on the same route</p>
12.2	<p>2. FOLWENI TO JACOBS</p> <p>From Folweni Taxi Rank on Ndabezitha Road, proceed along Ndabezitha Road, turn right M35, turn left to Old Main Road, into Jeffels Road, into Wilcox Road, pass Trade Centre, turn right to Prospection Road, turn left into N2, pass Durban International Airport, left into Inkosi Albert Luthuli Highway, turn off Merewent, right Duranta Road, turn left Lansdowne Road, right Lerwick Road, left Chamberlain Road, left Bluff Road, turn right Blafour Road, proceed straight then turn left into Teakwood Road, into Jacobs Road, turn around at the M4 Interchange, back along Balfour Road, right into Quality Street, left M4 / Inkosi Albert Luthuli Highway, left N2, right Prospection Road, left Old Main Road, right to Jadwat Street, into Isipingo Taxi Rank</p>
12.3	<p>3. FOLWENI TO PROSPECTION</p> <p>From an approved Taxi Rank in Folweni, proceed along Ndabezitha Road, turn right M35, proceed along M35, left into Old Main Road, turn right Jeffels Road, into Joyner Road, pass Toyota Company, turn left to The Avenue East, turn right Prospection Road, left Old Main Road, right Jadwat Street, to an approved Rank at Isipingo</p>



transport

Department:
Transport
Province of KwaZulu-Natal

GAZETTE

LGKZNG09-2015-
MAY

REGION: ALL

1) Application Number: APP0040340	2) Gazette Number: LGKZNG09-2015-MAY
3) Applicant: NP MBUTHUMA ID NO. 6201080783085 Association: ISIPINGO-DURBAN TAXI ASSOCIATION	4) Applicant Address: P O BOX UMLAZI KWAZULUNATAL KWA-ZULU NATAL 4066
5) Existing Licence Holder: NOT APPLICABLE ID NO. NOT APPLICABLE	6) Existing Licence Holder Address: NOT APPLICABLE
7) Type of application: BACKLOG CAPTURE	8) Operating Licence Number: LKNKZN017351
9) Vehicle Type: NOT AVAILABLE	10) 1 x 15 (SEATED) + 0 (STANDING)
11) Region: NINGIZMU 1	
12.1	<p>CONDITIONS:</p> <ol style="list-style-type: none"> 1. PASSENGERS MAY BE PICKED UP AND/OR SET DOWN ONLY AT DESIGNATED TAXI RANK OR TAXI STOP, WHICH SHALL EXCLUDE BUS STOPS. 2. ON THE IN BOUND TRIP TO DURBAN, NO PASSENGERS MAY BE PICKED UP EN ROUTE FROM ENTERING THE N2, UNTIL REACHING RANK 49 AND Z TAXI RANKS. 3. ON THE RETURN TRIP TO ISIPINGO, NO PASSENGERS MAY BE SET DOWN UNTIL REACING PROSPECTION OR ISIPINGO. 4. ENTRY OR RANKING ON PRIVATE PROPERTY IS NOT PERMITTED WITHOUT WRITTEN PERMISSION OF THE LANDLORD, A COPY OF WHICH MUST BE SUPPLIED TO THE BOARD. 5. WITHOUT HAVING ENTERED INTO AN AGREEMENT WITH OTHER OPERATORS ON A COMMON ROUTE, AS CONTEMPLATED BY SECTION 88(2)(B) OF ACT 22 OF 2000, THE PICKING UP OR SETTING DOWN OF PASSENGERS ON SUCH ROUTE IS NOT PERMITTED. A COPY OF SUCH AGREEMENT MUST BE SUPPLIED TO THE BOARD. 6. AT RANKS, WHETHER ON – STREET OR OFF – STREET, ONLY THE TAXIS THAT CAN BE ACCOMODATED IN THE DEMARCATED AREA MAY OCCUPY THE RANK, EXCESS VEHICLES MUST HOLD ELSEWHERE AT DESIGNATED HOLDING AREAS. 7. RANK PERMITS OR LETTERS OF AUTHORITY MUST BE PRODUCED IN RESPECT OF ALL RANKS IN MUNICIPAL AREAS, IN PARTICULAR MAJOR TOWNS AND CITIES. 8. THE ALLOCATION OF ANY ROUTE OR PORTION OF A ROUTE IS SUBJECT TO THE CONDITION THAT IT HAS BEEN APPROVED AND ALLOCATED IN GOOD FAITH AND THAT SUCH ROUTE WILL BE INVALID SHOULD IT TRANSPIRE THAT THE ROUTE OR PORTION THEREOF WILL, OR HAS CAUSED CONFLICT DUE TO IT HAVING BEEN APPROVED BASED ON INCORRECT OR FALSE INFORMATION SUPPLIED TO THE BOARD OR AS A RESULT OF AN ERROR. IN SUCH INSTANCE THE OPERATING LICENCE MUST BE RETURNED TO THE BOARD FOR CORRECTION. 9. THE VEHICLE MUST BE COVERED BY MOTOR VEHICLE INSURANCE AS WELL AS PERSONAL LIABILITY INSURANCE.



transport

Department:
Transport
Province of KwaZulu-Natal

GAZETTE

LGKZNG09-2015-
MAY

REGION: ALL

12.2	<p>APPROVED ROUTES ISIPINGO DURBAN TAXI ASSOCIATION ROUTE 1 FORWARD ROUTE 1. Isipingo to Durban From Isipingo Taxi Rank on Alexander Avenue, turn right into Alexander Avenue; turn left into Thomas Lane. Right into Church Lane, Left into Old Main road, right into Prospection Road (R102). Left into N2, left into M4, left into Moore Road, right into Sydney Road, into Warwick Avenue, right West Street to Theatre Lane Taxi Rank (Z) or Proceed along West Street, Left into Field Street, Right into Commercial Road. Left into Aliwal Street, left into Ordinance Road, straight into Leopold street, proceed to Market Road: rank 49- offload.</p> <p>1.1. RETURN ROUTE Durban to Isipingo From rank 49 on Market Road proceed on Market Road, Proceed to join M4, left N2, right into Prospection Road (R102), left into Old Main Road, right into Alexandra Avenue, left into Isipingo taxi rank.</p> <p>1.2. ALTERNATE: From Isipingo Taxi Rank, Alexandra Avenue proceed as per route one to Taxi Rank on Prospection Road outside Toyota Main Gate, proceed on Prospection Road, left into Joyner Road, left into The East Avenue Road. Right into Refinery Drive, turn around at SAPREF Refinery gates, and proceed on Refinery Drive. Right into the East Avenue, right into Prospection Road, right into N2- and proceed to Rank 49 as per route 1 and return along the same route to Isipingo Taxi Rank</p> <p>1.3. RETURN ROUTE Durban to Isipingo From Taxi Rank on Theatre Lane, Left into West Street, Left into Field Street, left into Leopold Street, Left into Market Road, join M4, and proceed as per 1.1 to Isipingo Taxi Rank.</p>
12.3	<p>ROUTE 0: CHARTER SERVICE CHARTER SERVICE FROM APPROVED TAXI RANK IN ISIPINGO DURBAN TO POINTS WITHIN THE PROVINCE OF KWAZULU NATAL ONLY.NO PICKING UP OR SETTING DOWN OF PASSENGERS EN ROUTE.</p>



transport

Department:
Transport
Province of KwaZulu-Natal

GAZETTE

LGKZNG09-2015-
MAY

REGION: ALL

1) Application Number: APP0040448	2) Gazette Number: LGKZNG09-2015-MAY
3) Applicant: D NAGURAN ID NO. 5710275034089 Association: ISIPINGO/PROSPECTON/JACOBS TAXI O.ASSOC.	4) Applicant Address: 8 CYPRUS PLACE LOTUS PARK, ISIPINGO KWA ZULU NATAL 4133
5) Existing Licence Holder: NOT APPLICABLE ID NO. NOT APPLICABLE	6) Existing Licence Holder Address: NOT APPLICABLE
7) Type of application: NEW OPERATING LICENCE	8) Operating Licence Number: NOT AVAILABLE
9) Vehicle Type: NOT AVAILABLE	10) 1 x 0 (SEATED) + 0 (STANDING)
11) Region: NINGIZMU 1	
12.1	APPROVED ROUTES ISIPINGO / JACOBS / PROSPECTON TAXI OWNER ASSOCIATION ISIPINGO TO PROSPECTON : ROUTE 1 From Taxi Rank Alexandra Avenue, turn left into Thomas Lane, right into Church Lane and left into Isipingo Old Main Road, turn right onto Prospecton Road into Prospecton and left to Joyner Road right into Avenue East, left Beach Road, becoming Delta Road, left into Tiger Rocks Drive and right into Outer Circuit Road into Joyner Road (left or right), or left into Ernest Clokie, right into Mack Road turning left into Joyner Road and left at Prospection Road to Home Affairs and return along Prospecton Road, left into Joyner Road, becoming Jeffels Road, into Wilcox Road, left into Prospecton Road, left Isipingo Old Main Road, right into Inwabi Road, left into Thomas Lane and left into Taxi Rank on Church Lane.
12.2	From Taxi Rank Alexandra Avenue, turn left into Thomas Lane, right into Inwabi Road and left into Isipingo Old Main Road. Turn right onto Prospecton Road and left into Joyner Road, right into the Avenue East, left into Beach Road, becoming Delta Road, left into Tiger Rocks Drive and right into Outer Circuit Road into Joyner Road (left or right), or left into Ernest Clokie, right into Mack Road turning left into Joyner Road and left at Prospecton Road to Home Affairs and return along Prospecton Road, left into Joyner Road, becoming Jeffels Road, into Wilcox Road, left into Prospecton Road, left into Isipingo Old Main Road, right into Alexandra Avenue, to Taxi Rank, or from Alexandra Avenue right into Thomas Lane, right into Church Lane Taxi Rank.
12.3	From Taxi Rank Alexandra Avenue, turn left into Thomas Avenue, right into Inwabi Road and left into Isipingo Old Main Road. Turn right into Prospecton Road into Prospecton, left into the Avenue East, and left into Refinery Drive to Sapref Gates, turn around at Sapref Gates and return along Refinery Road into Joyner Road or right into the Avenue East, turn right or left into Prospecton Road to Isipingo Old Main Road to Taxi Rank in Alexandra Avenue and Thomas Lane.
12.4	ISIPINGO TO JACOBS From Alexandra Avenue Taxi Rank, Isipingo into and along Thomas Lane, right into Church Lane, left into Old Main Road, right into Prospecton Road, left into the N2, into the M4, right into Quality Street, left into Chamberlin Road, left into Bluff Road, left into Balfour Road, right into Quality Street, left into the M4 and proceed to the starting point as per the forward route in reverse.
12.5	CONDITIONS:"1. PASSENGERS MAY BE PICKED UP AND/OR SET DOWN ONLY AT DESIGNATED TAXI RANK OR TAXI STOP, WHICH SHALL EXCLUDE BUS STOPS



transport

Department:
Transport
Province of KwaZulu-Natal

GAZETTE

LGKZNG09-2015-
MAY

REGION: ALL

1) Application Number: APP0040450	2) Gazette Number: LGKZNG09-2015-MAY
3) Applicant: DN NAGURAN ID NO. 5710275034089 Association: ISIPINGO/PROSPECTON/JACOBS TAXI O.ASSOC.	4) Applicant Address: 8 CYPRUS PLACE LOTUS PARK, ISIPINGO KWA ZULU NATAL 4133
5) Existing Licence Holder: NOT APPLICABLE ID NO. NOT APPLICABLE	6) Existing Licence Holder Address: NOT APPLICABLE
7) Type of application: NEW OPERATING LICENCE	8) Operating Licence Number: NOT AVAILABLE
9) Vehicle Type: NOT AVAILABLE	10) 1 x 0 (SEATED) + 0 (STANDING)
11) Region: NINGIZMU 1	
12.1	APPROVED ROUTES ISIPINGO / JACOBS / PROSPECTON TAXI OWNER ASSOCIATION ISIPINGO TO PROSPECTON : ROUTE 1 From Taxi Rank Alexandra Avenue, turn left into Thomas Lane, right into Church Lane and left into Isipingo Old Main Road, turn right onto Prospecton Road into Prospecton and left to Joyner Road right into Avenue East, left Beach Road, becoming Delta Road, left into Tiger Rocks Drive and right into Outer Circuit Road into Joyner Road (left or right), or left into Ernest Clokke, right into Mack Road turning left into Joyner Road and left at Prospection Road to Home Affairs and return along Prospecton Road, left into Joyner Road, becoming Jeffels Road, into Wilcox Road, left into Prospecton Road, left Isipingo Old Main Road, right into Inwabi Road, left into Thomas Lane and left into Taxi Rank on Church Lane.
12.2	From Taxi Rank Alexandra Avenue, turn left into Thomas Lane, right into Inwabi Road and left into Isipingo Old Main Road. Turn right onto Prospecton Road and left into Joyner Road, right into the Avenue East, left into Beach Road, becoming Delta Road, left into Tiger Rocks Drive and right into Outer Circuit Road into Joyner Road (left or right), or left into Ernest Clokke, right into Mack Road turning left into Joyner Road and left at Prospecton Road to Home Affairs and return along Prospecton Road, left into Joyner Road, becoming Jeffels Road, into Wilcox Road, left into Prospecton Road, left into Isipingo Old Main Road, right into Alexandra Avenue, to Taxi Rank, or from Alexandra Avenue right into Thomas Lane, right into Church Lane Taxi Rank.
12.3	From Taxi Rank Alexandra Avenue, turn left into Thomas Avenue, right into Inwabi Road and left into Isipingo Old Main Road. Turn right into Prospecton Road into Prospecton, left into the Avenue East, and left into Refinery Drive to Sapref Gates, turn around at Sapref Gates and return along Refinery Road into Joyner Road or right into the Avenue East, turn right or left into Prospecton Road to Isipingo Old Main Road to Taxi Rank in Alexandra Avenue and Thomas Lane.
12.4	ISIPINGO TO JACOBS From Alexandra Avenue Taxi Rank, Isipingo into and along Thomas Lane, right into Church Lane, left into Old Main Road, right into Prospecton Road, left into the N2, into the M4, right into Quality Street, left into Chamberlin Road, left into Bluff Road, left into Balfour Road, right into Quality Street, left into the M4 and proceed to the starting point as per the forward route in reverse.
12.5	CONDITIONS:"1. PASSENGERS MAY BE PICKED UP AND/OR SET DOWN ONLY AT DESIGNATED TAXI RANK OR TAXI STOP, WHICH SHALL EXCLUDE BUS STOPS



transport

Department:
Transport
Province of KwaZulu-Natal

GAZETTE

LGKZNG09-2015-
MAY

REGION: ALL

1) Application Number: APP0040321	2) Gazette Number: LGKZNG09-2015-MAY
3) Applicant: EB MKHIZE ID NO. 5806025888087 Association: BHEKITHEMBA TAXI ASSOCIATION	4) Applicant Address: P O BOX 24371 ISIPINGO KWAZULU NATAL KWA-ZULU NATAL 4110
5) Existing Licence Holder: NOT APPLICABLE ID NO. NOT APPLICABLE	6) Existing Licence Holder Address: NOT APPLICABLE
7) Type of application: BACKLOG CAPTURE	8) Operating Licence Number: LKNKZN016315
9) Vehicle Type: NOT AVAILABLE	10) 1 x 15 (SEATED) + 0 (STANDING)
11) Region: NINGIZMU 2	
12.1	ROUTE 1 FROM CC – SECTION TAXI RANK INTO SOUTH SPINAL ROAD, LEFT INTO 2104, LEFT INTO 2103 AND PROCEED TO M.R. 60 AND TURN LEFT INTO AND ALONG UMBUMBULU ROAD (M 35) AND PROCEED TO ISIPINGO OR PROSPECTON AS PER ROUTES 6.1 OR 6.2 AND RETURN ALONG THE SAME ROUTE IN REVERSE.
12.2	ROUTE 2 FROM AA SECTION TAXI RANK INTO DINIZULU GROOVE, RIGHT INTO BHUBESI LANE, RIGHT INTO DINGANE AVENUE, RIGHT INTO NGWENYA GROOVE, LEFT INTO BOYI SIMELANE AVENUE, LEFT INTO MPONGELE LANE AND PROCEED TO SIMELANE DRIVE. ENTER SOUTH SPINAL ROAD, LEFT INTO 2104, LEFT INTO 2103 TO MR 60 AND LEFT INTO UMBUMBULU ROAD (M 35) AND PROCEED AS PER ROUTE NO 1.
12.3	ROUTE 3 (CONTINUATION OF ROUTES 1-2) 3.1 TO ISIPINGO PROCEED FROM M 35, LEFT INTO OLD MAIN ROAD, LEFT INTO ALEXANDRA AVENUE, RIGHT INTO THOMAS AVENUE AND PROCEED TO ISIPINGO TAXI RANK "C" AND RETURN ALONG THE SAME ROUTE IN REVERSE
12.4	ROUTE 3.2 TO PROSPECTON PROCEED FROM M 35, LEFT INTO OLD MAIN ROAD, RIGHT INTO JEFFELS ROAD, INTO JOINER ROAD AND PROCEED INTO PROSPECTON ROAD RIGHT INTO AVENUE EAST, RETURN AND TURN RIGHT INTO PROSPECTON ROAD AND PROCEED, LEFT INTO WILCOX ROAD, INTO JEFFELS ROAD AND PROCEED INTO OLD MAIN ROAD AND PROCEED TO UMLAZI AS PER THE FORWARD ROUTE IN REVERSE.



transport

Department:
Transport
Province of KwaZulu-Natal

GAZETTE

LGKZNG09-2015-
MAY

REGION: ALL

12.5	<p>3.3 TO DURBAN</p> <p>FROM ABOVE SECTIONS AND GOES TO M35 WITH THE FOLLOWING ROUTES 2103 AND M.R 60 TURN LEFT PF OLD MAIN ROAD ENTERED TO JEFFELS ROAD CONTINUE TO WILCOX ROAD TURN RIGHT OF PROSPECTION ROAD TURN LEFT OF N2 CONTINUE TO M4 (INKOSI ALBERT LUTHULI), GOES LEFT OF MOORE ROAD TURN RIGHT OF WARWICK AVENUE GOES TO THE RANK AT CITY MARKET ENTER WITH RIGHT OF WEST STREET ALIGHT ONLY, TURN WITH LEFT OF FIELD STREET ENTER WITH RIGHT OF VICTORIA STREET ENTER TO QUEEN STREET AT THE RANK (RANK 104).</p> <p>TO QUEEN STREET TAXI RANK, RIGHT OF ALBERT STREET, LEFT OF LEOPOLD STREET, LEFT OF MARKET ROAD INTO WILLIAMS/ SYDNEY ROAD, UMBILO ROAD / SARMA ROAD, EDWIN SWALES, RIGHT OF SOUTH COAST ROAD, LEFT OF HIMALAYAS ROAD, RIGHT OF M14 INTO N2 CONTINUE WITH THE ABOVE ROUTE WHICH GOES TO UMLAZI.</p> <p>IN M4 (INKOSI ALBERT LUTHULI) TURN RIGHT OF WEST STREET, TURN LEFT OF RUSSELS STREET, TURN RIGHT TO VICTORIA STREET, AND TURN RIGHT WITH QUEEN STREET AND GO TO RANK AT QUEEN STREET OR GOES TO QUEEN STREET AND TURN LEFT OF GREY STREET AND TURN RIGHT OF PINE STREET, WE TURN TO LEFT CONTINUE WITH DEVIS LANE IN THE RANK.</p> <p>RETURN</p> <p>START AT QUEEN STREET TAXI RANK TURN LEFT OF GREY STREET CONTINUE TO BROAD STREET TURN RIGHT OF SMITH STREET CONTINUED TO M14, AND CONTINUED TO N2 AND TURN LEFT TO PROSPECTION OFF RAMP ENTER WITH RIGHT OF PROSPECTON ROAD, CONTINUE WITH LEFT OF WILCOX ROAD, AND JOIN JEFFELS ROAD ENTER TO OLD MAIN ROAD,</p> <p>AND TURN RIGHT OF UMBUMBULULU ROAD (M35) AND GOES TO UMLAZI. IF WE START AT DEVIS LANE TAXI RANK WE TURN LEFT AND GOES TO SAVILLE STREET TURN RIGHT OF BROAD STREET AND WE RETURN BACK AS WE MENTIONED ABOVE.</p>
12.6	<p>CONDITIONS</p> <ol style="list-style-type: none"> 1. PASSENGERS MAY BE PICKED UP AND/OR SET DOWN ONLY AT DESIGNATED TAXI RANKS OR TAXI STOPS, WHICH WILL EXCLUDE BUS STOPS. 2. ENTRY OR RANKING ON PRIVATE PROPERTY IS NOT PERMITTED WITHOUT THE WRITTEN PERMISSION OF THE LANDLORD, A COPY OF WHICH MUST BE SUPPLIED TO THE BOARD. 3. WITHOUT HAVING ENTERED INTO AN AGREEMENT WITH OTHER OPERATORS ON A COMMON ROUTE, AS CONTEMPLATED IN SECTION 88(2)(b) OF ACT 22 OF 2000, THE PICKING UP AND SETTING DOWN OF PASSENGERS ON SUCH ROUTE IS NOT PERMITTED. A COPY OF SUCH AN AGREEMENT MUST BE SUPPLIED TO THE BOARD. 4. AT RANKS, WHETHER ON STREET OR OFF STREET, ONLY THE TAXIS THAT CAN BE ACCOMMODATED IN THE DEMARCATED AREA MAY OCCUPY THE RANK, EXCESS VEHICLES MUST HOLD ELSEWHERE AT DESIGNATED HOLDING AREAS. 5. RANK PERMITS OR LETTERS OF AUTHORITY MUST BE PRODUCED IN RESPECT OF ALL RANKS IN MUNICIPAL AREAS, IN PARTICULAR MAJOR TOWNS AND CITIES AND IN PARTICULAR INTER-PROVINCIAL DESTINATIONS. 6. THE ALLOCATION OF ANY ROUTE OR PORTION OF A ROUTE IS SUBJECT TO THE CONDITION THAT IT HAS BEEN APPROVED AND ALLOCATED IN GOOD FAITH AND THAT SUCH ROUTE WILL BE INVALID SHOULD IT TRANSPIRE THAT THE ROUTE OR PORTION THEREOF WILL, OR HAS CAUSED CONFLICT DUE TO IT HAVING BEEN APPROVED BASED ON INCORRECT OR FALSE INFORMATION SUPPLIED TO THE BOARD OR AS A RESULT OF AN ERROR. IN SUCH INSTANCE THE OPERATING LICENCE MUST BE RETURNED TO THE BOARD FOR CORRECTION. 7. THE VEHICLE MUST BE COVERED BY MOTOR VEHICLE INSURANCE AS WELL AS PERSONAL LIABILITY INSURANCE



transport

Department:
Transport
Province of KwaZulu-Natal

GAZETTE

LGKZNG09-2015-
MAY

REGION: ALL

12.7	<p>Route 6.2. TO PROSPECTON</p> <p>Proceed from M35, left into Old Main Road, right into Jeffels Road, into Joiner Road and proceed into Prospecton road, right into Avenue East, return and turn right into Prospecton Road and proceed, into Old Main Road and proceed to Umlazi as per the forward route in reverse</p>
12.8	<p>CONDITIONS - BHEKITHEMBA TAXI ASSOCIATION</p> <ol style="list-style-type: none"> 1. Passengers may be picked up and / or set down only at designated Taxi Ranks or Taxi Stops, which will exclude Bus Stops. 2. Entry or Ranking on private property is not permitted without the written permission of the Landlord, a copy of which must be supplied to the Board 3. Without having entered into an agreement with other operators on a common route, as contemplated in Section 88(2)(b) of Act 22 of 2000, the picking up and setting down of passengers on such route is not permitted, a copy of such an agreement must be supplied to the Board 4. At ranks, whether on Street or Off-street, only the taxis that can be accommodated in the demarcated area may occupy the rank, excess vehicles must hold elsewhere at designated holding areas 5. Rank permits or letters of authority must be produced in respect of all ranks in municipality arrears, in particular major town and cities. 6. The allocation of any route or portion of a route is subject to the condition that it has been approved and allocated in good faith and that such route will be invalid should it transpire that the route portion thereof will, or has caused conflict due to it having been approved based on incorrect or false information supplied to the Board or as result of an error. In such instance the operating license must be returned to the Board for correction. 7. The vehicle must be covered by motor vehicle insurance as well as personal liability insurance.



transport

Department:
Transport
Province of KwaZulu-Natal

GAZETTE

LGKZNG09-2015-
MAY

REGION: ALL

1) Application Number: APP0040456	2) Gazette Number: LGKZNG09-2015-MAY
3) Applicant: RB CELE ID NO. 4910135685085 Association: KWAMNYANDU TAXI OWNERS ASSOCIATION	4) Applicant Address: J 822 UMLAZI PO UMLAZI UMLAZI KWA-ZULU NATAL 4031
5) Existing Licence Holder: NOT APPLICABLE ID NO. NOT APPLICABLE	6) Existing Licence Holder Address: NOT APPLICABLE
7) Type of application: BACKLOG CAPTURE	8) Operating Licence Number: LKNKZN017318
9) Vehicle Type: MINIBUS	10) 1 x 15 (SEATED) + 0 (STANDING)
11) Region: NINGIZMU 2	
12.1	<p>APPROVED ROUTES KWAMNYANDU TAXI OWNERS ASSOCIATION</p> <p>ROUTE 1: 1. FROM Z RANK, JOIN SPINAL ROAD, TURN RIGHT INTO SIMELNANE ROAD, TURN RIGHT INTO DINIZULU GROVE, TURN RIGHT INTO BHUBESI PLACE AA, TURN RIGHT INTO NGWENYA GROVE, TURN RIGHT INTO BOYI SIMELANE AVENUE, LEFT INTO MUGABE ROAD, LEFT INTO SOUTH SPINAL ROAD AND PROCEED AS PER ROUTE 5.</p>
12.2	<p>ROUTE 2 2. FROM Z RANK, JOIN SOUTH SPINAL ROAD, TURN RIGHT INTO CHICAGO CRESCENT AA AND RETURN RIGHT INTO SOUTH SPINAL ROAD TO CC SECTION, SOUTH SPINAL ROAD, TURN INTO BHAMBATHA STREET, TURN INTO SHAKA CIRCLE (BB). TURN RIGHT INTO BHAMBATHA STREET, TURN LEFT INTO JEQE LN, TURN RIGHT INTO MAFUKUZELA STREET, TURN LEFT INTO MSQHOBHOZA CRESCENT, TURN LEFT INTO MNYANDU ROAD, TURN RIGHT INTO NANDI ROAD, LEFT INTO MAFUKUZELA STREET, RIGHT INTO JEQE LN, LEFT INTO SOUTH SPINAL ROAD AND PROCEED AND PROCEED AS PER ROUTE 5.</p>
12.3	<p>ROUTE 3 3. FROM Z RANK JOIN ROAD 2403 TO PHASE 4.5.6.7.8, LEFT INTO ROAD 2456 INTO ROAD 2474 AND RETURN ALONG ROAD 2456, RIGHT INTO ROAD 2403, RIGHT INTO 107159, RIGHT INTO SOUTH SPINAL ROAD, TURN INTO (MR60), UMBUMBULU ROAD TO Y SECTION PHILANI AREA AND RETURN, TURN LEFT INTO MR60, RIGHT INTO ROAD 2103 U SECTION, TURN LEFT INTO ROAD2108, RIGHT INTO MAYIBUYE DRIVE, TURN LEFT INTO GUM TREE CRESCENT, JOIN MAYIBUYE DRIVE AND PROCEED AS PER ROUTE 5.</p>
12.4	<p>ROUTE 4 4. FROM Z RANK JOIN MKHIWANE STREET, LEFT INTO MAYIBUYE DRIVE, TURN RIGHT INTO ROAD 1603, TURN RIGHT INTO UMDLEBE ROAD, RIGHT INTO BANANA ROAD, LEFT JOIN UMDLEBE ROAD, RIGHT INTO ROAD 1603 INTO ROAD 1703, 1702, UNIT 17, TURN RIGHT, JOIN MANGOSUTHU HIGHWAY AND PROCEED AS PER ROUTE 5.</p>



transport

Department:
Transport
Province of KwaZulu-Natal

GAZETTE

LGKZNG09-2015-
MAY

REGION: ALL

12.5

ROUTE 5

5.1. FROM Z RANK, JOIN SOUTH SPINAL ROAD, LEFT INTO ROAD 2631 INTO KING SENZANGAKHONA CLOSE AND RETURN RIGHT INTO SOUTH SPINAL ROAD, TURN RIGHT INTO ROAD 2403, INTO MAYIBUYE STREET, TURN LEFT INTO PHAMBILI ROAD, P SECTION, TURN RIGHT INTO MAYIBUYE DRIVE, TURN LEFT INTO ROAD 421 AND JOIN MANGOSUTHU HIGHWAY, V ROBOT, PASS EZIMBUZINI, PASS MSHIYENI HOSPITAL, PASS REUNION, JOIN M30, JOIN M4 FREEWAY TO DURBAN INTO WEST STREET TO POINT ROAD, TURN LEFT INTO FIELD STREET, TURN LEFT INTO PINE STREET, ALONG KINGSGATE TO MARKET, TO RANK 101/50 AND RETURN ALONG THE SAME ROUTE IN REVERSE.

5.2. FROM Z RANK JOIN MKHIWANE STREET, LEFT INTO MAYIBUYE DRIVE, TURN RIGHT INTO ROAD 1603, INTO EPHRAIM MDALA INTO MAPHUMULO ROAD, RIGHT INTO MANGOSUTHU HIGHWAY TO SOUTH COAST ROAD PASS WEMA, MOBENI, CLAIRWOOD, LEFT INTO EDWIN SWALES VC DRIVE RIGHT INTO SARNIA ROAD, INTO UMBILO ROAD, RIGHT INTO BEREA ROAD, LEFT INTO WARWICK AVENUE, RIGHT INTO ALICE STREET, RIGHT INTO MARKET ROAD AND PROCEED TO MARKET RANK 101/50, AND RETURN.

5.3. FROM MANGOSUTHU HIGHWAY, RIGHT INTO ROAD NO. 12 AND PROCEED TURNING LEFT INTO EZIMBUZINI TAXI RANK OR PROCEED JOINING OLD SOUTH COAST ROAD, RIGHT INTO SOUTH COAST ROAD, PROCEED TO JOIN M4 INKOSI ALBERT LUTHULI FREEWAY AND PROCEED TO RANK 101/50.

5.4. FROM MANGOSUTHU HIGHWAY TURN LEFT INTO OFF RAMP TO MSHIYENI HOSPITAL AND TURNING LEFT INTO AN ON RAMP TO MANGOSUTHU HIGHWAY INTO SOUTH COAST ROAD AND PROCEED TO THE M4 (INKOSI ALBERT LUTHULI FREEWAY). LEFT INTO MOORE ROAD OFF RAMP INTO WARWICK AVENUE, RIGHT INTO ALICE STREET, RIGHT INTO MARKET ROAD AND PROCEED TO RANK 101/50 ON MARKET ROAD.

OR

5.5. FROM M4 RIGHT INTO WEST STREET INTO POINT ROAD, RIGHT INTO BAY TERRACE, RIGHT INTO STANGER STREET, LEFT INTO ORDNANCE ROAD, INTO LEOPARD STREET, INTO WARWICK AVENUE, RIGHT INTO ALICE STREET, RIGHT INTO MARKET ROAD AND PROCEED TO RANK 101/50 ON MARKET ROAD AND RETURN SUBSTANTIALLY ALONG THE SAME ROUTE IN REVERSE.

5.6. FROM M4 LEFT INTO MOORE ROAD OFF RAMP INTO WARWICK AVENUE, RIGHT INTO ALICE STREET, RIGHT INTO GREY STREET, RIGHT INTO QUEEN STREET AND PROCEED TO RANK ON QUEEN OUTSIDE THE CATHEDRAL, RANK 101 AND RETURN SUBSTANTIALLY ALONG THE SAME ROUTE IN REVERSE .



transport

Department:
Transport
Province of KwaZulu-Natal

GAZETTE

LGKZNG09-2015-
MAY

REGION: ALL

1) Application Number: APP0040366	2) Gazette Number: LGKZNG09-2015-MAY
3) Applicant: MJ MATHUNJWA ID NO. 4106225169086 Association: REUNION TAXI ASSOCIATION	4) Applicant Address: 138 RADCLIFFE ROAD WOODLANDS, DURBAN KWAZULU-NATAL KWA-ZULU NATAL 4004
5) Existing Licence Holder: NOT APPLICABLE ID NO. NOT APPLICABLE	6) Existing Licence Holder Address: NOT APPLICABLE
7) Type of application: BACKLOG CAPTURE	8) Operating Licence Number: LKNKZN0113451
9) Vehicle Type: NOT AVAILABLE	10) 1 x 13 (SEATED) + 0 (STANDING)
11) Region: NINGIZMU 2	
12.1	<p>ROUTE 1 REUNION RAILWAY RANK TO ISIPINGO:</p> <p>From Rank opposite the Railway Station on M35 (Old South Coast Road) south to Isipingo on M35, right Alexandra Avenue, right into Thomas Avenue to the Isipingo Rank and return, right into Church Lane, left Old Main Road, becoming Old South Coast Road to rank at Reunion Station</p>
12.2	<p>ROUTE 2. REUNION HOSTEL RANK (UMLAZI GLEBE) TO ISIPINGO:</p> <p>From Reunion Hostel Taxi Rank on M35, along M358 south to Alexandra Avenue Taxi Rank, and return, right into Thomas Avenue, right into Church Lane, left Old Main Road becoming Old South Coast Road to Rank at Reunion Hostel Rank (Umlazi Glebe, Reunion).</p>
12.3	<p>ROUTE 3. REUNION HOSTEL OR RAILWAY RANK TO MOBENI:</p> <p>From Reunion Railway Rank, Old South Coast Road right R102 (South Coast Road), left Grimsby Road, left Leicester Road to its junction with Pendlebury Road, right Pendlebury Road, right Crowe Road and turn around at Clairwood Hospital Gate left Pendlebury Road and return to the starting point along Grimsby Road and the forward journey in reverse.</p>
12.4	<p>ROUTE 4. RAILWAY STATION RANK TO PROSPECTON :</p> <p>From Station Taxi Rank on Old Coast Road, south to its junction with R102 left into R102/ Prospecton Road, across the Freeway on R102 to its junction with the Avenue East to its junction with Joyner Road, right Joyner Road, right to its junction with R102, right Prospecton Road, return to the Rank along R102, Old South Coast Road.</p>
12.5	<p>Route 5. REUNION HOSTEL TO PROSPECTON :</p> <p>From Reunion Hostel on Old South Coast Road to its junction with R102 left R102/ Prospecton Road, across the Freeway on R102 to its junction with the Avenue East, left The Avenue East to its junction with Joyner Road, Joyner Road to its junction with R102, right Prospecton Road, return to the Rank along R102, Old South Coast Road.</p>



transport

Department:
Transport
Province of KwaZulu-Natal

GAZETTE

LGKZNG09-2015-
MAY

REGION: ALL

1) Application Number: APP0040096	2) Gazette Number: LGKZNG09-2015-MAY
3) Applicant: MS NTULI ID NO. 6407095435088 Association: M.N.R (UMLAZI WEST) TAXI ASSOCIATION	4) Applicant Address: N1016 UMLAZI T/SHIP UMLAZI, DURBAN KWA-ZULU NATAL 4066
5) Existing Licence Holder: NOT APPLICABLE ID NO. NOT APPLICABLE	6) Existing Licence Holder Address: NOT APPLICABLE
7) Type of application: BACKLOG CAPTURE	8) Operating Licence Number: LKNKZN0112341
9) Vehicle Type: MINIBUS	10) 1 x 15 (SEATED) + 0 (STANDING)
11) Region: NINGIZMU 2	
12.1	<p>11. Pinetown</p> <p>11.1- via New Germany Mangosuthu Highway, N2 FREEWAY, n3(Western Freeway), M13, left into Eden Road, off-ramp right into Stapleton Road, left into Old Main Road, right into Eskim Road, left into Shepstone Road, right into Crompton Street, right into Hill Street and proceed to Taxi Rank</p> <p>11.2- Old Main Road Mangosuthu Highway, N2 Freeway, N3 Western Freeway, M13 left into Eden Road, off-ramp right into Stapleton Road, left into Old Main Road, left into Crompton Street, right into Hill Street and proceed to Taxi Rank.</p> <p>11.3- Westmead Mangosuthu Highway, N2 Freeway, N3 Western Freeway, right into Richmond Road, left into Westmead Road, right into Albert Road, left into Alexander Road, left into Trafford Road, right into Gillits Road, left into Richmond Road, into Old Main Road, right into Crompton Street, right into Hill Street and proceed to the Taxi Rank</p>
12.2	<p>ROUTE 10A(iv)Dalton Taxi Rank M4(Southern Freeway), left Edwin Swales off-ramp, right into South Coast Road, into Edwin Swales VC Drive, into Umbilo Road, Gale Street, Moore Road, right into Sydney Road / Williams Road to Dalton Taxi Rank. Alternatively South Coast Road, Wesley Road, Maydon Road, left into Moore Road, into Williams Road / Sydney Road, into Dalton Taxi Rank.</p> <p>(V) Clairwood: (a) Clairwood via Montclair - Mangosuthu Highway, left Old South Coast, left into Pendlebury Road, right into Leicester Road, left into Kenyon Howden Road, right into Montclair Road, right into Wood Road, into Roland Chapman Drive, right into Blamey Road, right into South Coast Road, Mangosuthu Highway....Umlazi</p> <p>(b) Clairwood Mangosuthu Highway, Old South Coast Road, South Coast Road, right into Sirdar Road, and return along South Coast Road, right into Mangosuthu Highway....Umlazi.</p> <p>RESTRICTION : NO PICKING UP OF PASSENGERS WITHIN THE MONTCLAIR ARE FROM ENTERING PENDLEBURY ROAD UNTIL REACHING SOUTH COAST ROAD.</p> <p>(Vii) Bluff Mangosuthu Highway, M4 (Southern Freeway), Himalayas off- ramp into Services Road right into Duranta Road left into Tara Road into Grays Inn Road and proceed right into Tara Road, into Richardson Road into Weseley Road left into Lighthouse Road left into Bluff Road (M16) and proceed to South Coast Road Left into South Coast Road right into Mangosuthu Highway and proceed to Starting point as per the forward route route in reverse.</p> <p>CONDITIONS: NO PICKING UP OF PASSENGERS ALONG THE ROUTE OTHER THAT THOSE DESTINATED FOR UMLAZI.</p>



transport

Department:
Transport
Province of KwaZulu-Natal

GAZETTE

LGKZNG09-2015-
MAY

REGION: ALL

12.3	<p>APPROVED ROUTES M.N.R. UMLAZI WEST TAXI ASSOCIATION Route 1 From the corner of Ngqwele Road and Ukhozi Road (Umlazi Station) along Ngqwele Road, left into Road No 804, into Zihlahla Road, Right into Ukhozi Road, left into Mangosuthu Highway and proceed to cnr rd 1202 and Mangosuthu Highway (Ezindongeni).</p>
12.4	<p>Route 2 From Corner Ngqwele Road and Ukhozi Road (Umlazi Station), along Ukhozi Road, left into Mangosuthu Highway, and proceed to corner of road 1202 and Mangosuthu Highway (Ezindongeni)</p>
12.5	<p>3a. From the corner of Ngqwele Road and Ukhozi Road(Umlazi Station), along Ngqwele Road, right into Mangosuthu Highway, left into Josiah Dlamini Road, into Road no.1102, left into Road no.1103, right into Mangosuthu Highway and proceed to Ezindongeni.</p>
12.6	<p>4. From the corner of Ngqwele Road and Ukhozi Road(Umlazi Station), along Ngqwele Road, into Road no.1103, left into Road no.1204 and proceed to Ezindongeni.</p>
12.7	<p>5. From the corner of Ngqwele Road and Ukhozi Road (Umlazi Station), along Ngqwele Road, left into Mangosuthu Highway, right into Road no.1403, into Road no.1203, right into Road no.1204 and proceed to Ezindongeni</p>
12.8	<p>6. From corner of Ngqwele Road and Ukhozi Road (Umlazi Station), along Ngqwele Road, left into Mangosuthu Highway, right into Road no.1204, left into Road no.1203, into road no.1403, left intoPhila Ndwandwe Road, left into Mangosuthu Highway and proceed to Ezindongeni.</p>
12.9	<p>8. From the corner of Ngqwele Road and Ukhozi Road (Umlazi Station), along Ngqwele Road, into Road No.1103, right into Mabhudu Road, left into Mqangala Road, right into Maphutha Road, and return along Maphitha Road, left into Mqangala Road, right into Maphitha Road, and return along Maphutha Road, left into Mqangala Road, right into Mabhuda Road, right into Road No.1103, left into Road No.1204 and proceed to Ezindongeni.</p>
12.10	<p>9. From corner of Ngqwele Road and Ukhozi Road (Umlazi Station), along Ngqwele Road, left intoMnagosuthu Highway, left into Road No. 403, right into Veni Yeni Road, right into Solomon Mahlangu Road, left into Mangosuthu Highway.</p>



transport

Department:
Transport
Province of KwaZulu-Natal

GAZETTE

LGKZNG09-2015-
MAY

REGION: ALL

12.11	<p>D.UMLAZI TO DURBAN</p> <p>(i)Pine Street North Taxi Rank into the M4, right into West Street, Field Street, Pine Street</p> <p>(ii)University Avenue Taxi Rank into M4, left into Moore Road, Warwick Avenue, Alice Street, Soldiers Way, Pine Street, Russell Street, Leopold Road, Market Road, Service Road, University Avenue Taxi Rank</p> <p>(iii)Point Road into West Street, right into Point Road, Waterfront, return along Point Road, into Shepstone Street, Bay Terrace, Stanger Street, Pine Street to University Avenue or Pine Street.</p> <p>(iv) Dalton Taxi Rank: M4 (Southern Freeway), left Edwin Swales off -ramp, right into South Coast Road, into Edwin Swales VC Drive, into Umbilo Road, Gale Street, Moore Road, right into Sydney Road/ Williams Road to Dalton Taxi Rank. Alternatively South Coast Road, Wisely Road, Maydon Road, left into Moore Road, into Williams Road/Sydney Road, into Dalton Road Taxi Rank.</p> <p>(v)Clairwood</p> <p>(a) Clairwood via Montclair - Mangosuthu Highway, left Old South Coast Road, left into Pendlebury Road, right into Leicester Road, left into Kenyon Howden Road, right into Montclair Road, right into Wood Road, into Roland Chapman Drive, right into Blamey Road, right into South Coast Road, Mangosuthu Highway...Umlazi</p> <p>(b) Clairwood – Mangosuthu Highway, Old South Coast Road, South Coast Road, right into Sirdar Road, and return along South Coast Road, right into Mangosuthu Highway...Umlazi</p> <p>RESTRICTION : NO PICKING UP OF PASSENGERS WITHIN THE MONTCLAIR AREA FROM ENTERING PENDLEBURY ROAD UNTIL REACHING SOUTH COAST ROAD.</p> <p>(vi) Jacobs:</p> <p>(a). Mangosuthu Highway, M4 (Southern Freeway), Himalayas Road off-ramp, right into Duranta Road, left into Lansdowne Road, right into Lerwick Road, left into Chamberlain Road, left into Bluff Road, left into South Coast Road or return along some route to Umlazi.</p> <p>(b). Jacobs via Werna- Mangosuthu Highway, South Coast Road, right into Himalayas Road, Continue along Himalayas Road and continue as per route (a) above.</p> <p>(vii) Bluff:</p> <p>Mangosuthu Highway, M4 (Southern Freeway), Himalayas off-ramp into Services Road, right into Duranta Road, left into Tara Road, into Grays Inn Road, and proceed right into Tara Road, into Richardson Road, into Wesely Road left into Lighthouse Road, left into Bluff Road (M16), and proceed to South Coast Road left into South Coast Road, right into Mangosuthu Highway and proceed to starting point as per the forward route in reverse.</p> <p>CONDITIONS: NO PICKING UP OF PASSENGERS ALONG THE ROUTE OTHER THAN THOSE DESTINED FOR UMLAZI</p> <p>(viii) Springfield Park:</p> <p>From Ezindongeni as referred to in route 1 to 9 proceed from Mangosuthu Highway into and along N2, right into Inanda Road (M21) to Springfield Industrial Area , dropping off passengers and picking up at designated Taxi Stops and turn left into Seacow Lake Road and return along SeaCow Lake Road to Inanda Road (M21) at Rochdale Park intersection, turn right into Inanda Road, left onto N2 and return to Umlazi along the same route in reverse.</p> <p>CONDITIONS: NO PASSENGERS MAY BE PICKED UP AT SPRINGFIELD PARK OR ALONG INANDA ROAD AND SEA COW LAKE ROAD, OTHER THAN THOSE DESTINED FOR UMLAZI</p>
-------	---



transport

Department:
Transport
Province of KwaZulu-Natal

GAZETTE

LGKZNG09-2015-
MAY

REGION: ALL

1) Application Number: APP0040099	2) Gazette Number: LGKZNG09-2015-MAY
3) Applicant: MS NTULI ID NO. 6407095435088 Association: M.N.R (UMLAZI WEST) TAXI ASSOCIATION	4) Applicant Address: N1016 UMLAZI T/SHIP UMLAZI, DURBAN KWA-ZULU NATAL 4066
5) Existing Licence Holder: NOT APPLICABLE ID NO. NOT APPLICABLE	6) Existing Licence Holder Address: NOT APPLICABLE
7) Type of application: BACKLOG CAPTURE	8) Operating Licence Number: LKNKZN0112345
9) Vehicle Type: MINIBUS	10) 1 x 15 (SEATED) + 0 (STANDING)
11) Region: NINGIZMU 2	
12.1	<p>APPROVED ROUTES M.N.R. UMLAZI WEST TAXI ASSOCIATION Route 1 From the corner of Ngqwele Road and Ukhozi Road (Umlazi Station) along Ngqwele Road, left into Road No 804, into Zihlahla Road, Right into Ukhozi Road, left into Mangosuthu Highway and proceed to cnr rd 1202 and Mangosuthu Highway (Ezindongeni).</p>
12.2	<p>Route 2 From Corner Ngqwele Road and Ukhozi Road (Umlazi Station), along Ukhozi Road, left into Mangosuthu Highway, and proceed to corner of road 1202 and Mangosuthu Highway (Ezindongeni)</p>
12.3	<p>3a. From the corner of Ngqwele Road and Ukhozi Road (Umlazi Station), along Ngqwele Road, right into Mangosuthu Highway, left into Josiah Dlamini Road, into Road no.1102, left into Road no.1103, right into Mangosuthu Highway and proceed to Ezindongeni.</p>
12.4	<p>4. From the corner of Ngqwele Road and Ukhozi Road (Umlazi Station), along Ngqwele Road, into Road no.1103, left into Road no.1204 and proceed to Ezindongeni.</p>
12.5	<p>5. From the corner of Ngqwele Road and Ukhozi Road (Umlazi Station), along Ngqwele Road, left into Mangosuthu Highway, right into Road no.1403, into Road no.1203, right into Road no.1204 and proceed to Ezindongeni</p>
12.6	<p>6. From corner of Ngqwele Road and Ukhozi Road (Umlazi Station), along Ngqwele Road, left into Mangosuthu Highway, right into Road no.1204, left into Road no.1203, into road no.1403, left into Phila Ndwandwe Road, left into Mangosuthu Highway and proceed to Ezindongeni.</p>
12.7	<p>8. From the corner of Ngqwele Road and Ukhozi Road (Umlazi Station), along Ngqwele Road, into Road No.1103, right into Mabhudu Road, left into Mqangala Road, right into Maphutha Road, and return along Maphutha Road, left into Mqangala Road, right into Maphutha Road, and return along Maphutha Road, left into Mqangala Road, right into Mabhudu Road, right into Road No.1103, left into Road No.1204 and proceed to Ezindongeni.</p>
12.8	<p>9. From corner of Ngqwele Road and Ukhozi Road (Umlazi Station), along Ngqwele Road, left into Mangosuthu Highway, left into Road No. 403, right into Veni Yeni Road, right into Solomon Mahlangu Road, left into Mangosuthu Highway.</p>



transport

Department:
Transport
Province of KwaZulu-Natal

GAZETTE

LGKZNG09-2015-
MAY

REGION: ALL

12.9

D.UMLAZI TO DURBAN

(i) Pine Street North Taxi Rank into the M4, right into West Street, Field Street, Pine Street

(ii) University Avenue Taxi Rank into M4, left into Moore Road, Warwick Avenue, Alice Street, Soldiers Way, Pine Street, Russell Street, Leopold Road, Market Road, Service Road, University Avenue Taxi Rank

(iii) Point Road into West Street, right into Point Road, Waterfront, return along Point Road, into Shepstone Street, Bay Terrace, Stanger Street, Pine Street to University Avenue or Pine Street.

(iv) Dalton Taxi Rank: M4 (Southern Freeway), left Edwin Swales off-ramp, right into South Coast Road, into Edwin Swales VC Drive, into Umbilo Road, Gale Street, Moore Road, right into Sydney Road/ Williams Road to Dalton Taxi Rank. Alternatively South Coast Road, Wisely Road, Maydon Road, left into Moore Road, into Williams Road/Sydney Road, into Dalton Road Taxi Rank.

(v) Clairwood

(a) Clairwood via Montclair - Mangosuthu Highway, left Old South Coast Road, left into Pendlebury Road, right into Leicester Road, left into Kenyon Howden Road, right into Montclair Road, right into Wood Road, into Roland Chapman Drive, right into Blamey Road, right into South Coast Road, Mangosuthu Highway...Umlazi

(b) Clairwood – Mangosuthu Highway, Old South Coast Road, South Coast Road, right into Sirdar Road, and return along South Coast Road, right into Mangosuthu Highway...Umlazi

RESTRICTION : NO PICKING UP OF PASSENGERS WITHIN THE MONTCLAIR AREA FROM ENTERING PENDLEBURY ROAD UNTIL REACHING SOUTH COAST ROAD.

(vi) Jacobs:

(a). Mangosuthu Highway, M4 (Southern Freeway), Himalayas Road off-ramp, right into Duranta Road, left into Lansdowne Road, right into Lerwick Road, left into Chamberlain Road, left into Bluff Road, left into South Coast Road or return along some route to Umlazi.

(b). Jacobs via Werna- Mangosuthu Highway, South Coast Road, right into Himalayas Road, Continue along Himalayas Road and continue as per route (a) above.

(vii) Bluff:

Mangosuthu Highway, M4 (Southern Freeway), Himalayas off-ramp into Services Road, right into Duranta Road, left into Tara Road, into Grays Inn Road, and proceed right into Tara Road, into Richardson Road, into Wesely Road left into Lighthouse Road, left into Bluff Road (M16), and proceed to South Coast Road left into South Coast Road, right into Mangosuthu Highway and proceed to starting point as per the forward route in reverse.

CONDITIONS: NO PICKING UP OF PASSENGERS ALONG THE ROUTE OTHER THAN THOSE DESTINED FOR UMLAZI

(viii) Springfield Park:

From Ezindongeni as referred to in route 1 to 9 proceed from Mangosuthu Highway into and along N2, right into Inanda Road (M21) to Springfield Industrial Area, dropping off passengers and picking up at designated Taxi Stops and turn left into Seacow Lake Road and return along SeaCow Lake Road to Inanda Road (M21) at Rochdale Park intersection, turn right into Inanda Road, left onto N2 and return to Umlazi along the same route in reverse.

CONDITIONS: NO PASSENGERS MAY BE PICKED UP AT SPRINGFIELD PARK OR ALONG INANDA ROAD AND SEA COW LAKE ROAD, OTHER THAN THOSE DESTINED FOR UMLAZI

**transport**

Department:
Transport
Province of KwaZulu-Natal

GAZETTE

LGKZNG09-2015-
MAY

REGION: ALL

12.10	<p>11. Pinetown</p> <p>11.1- via New Germany Mangosuthu Highway, N2 freeway, n3(Western Freeway), M13, left into Eden Road, off-ramp right into Stapleton Road, left into Old Main Road, right into Eskim Road, left into Shepstone Road, right into Crompton Street, right into Hill Street and proceed to Taxi Rank</p> <p>11.2- Old Main Road Mangosuthu Highway, N2 Freeway, N3 Western Freeway, M13 left into Eden Road, off-ramp right into Stapleton Road, left into Old Main Road, left into Crompton Street, right into Hill Street and proceed to Taxi Rank.</p> <p>11.3- Westmead Mangosuthu Highway, N2 Freeway, N3 Western Freeway, right into Richmond Road, left into Westmead Road, right into Albert Road, left into Alexander Road, left into Trafford Road, right into Gillits Road, left into Richmond Road, into Old Main Road, right into Crompton Street, right into Hill Street and proceed to the Taxi Rank</p>
-------	--



transport

Department:
Transport
Province of KwaZulu-Natal

GAZETTE

LGKZNG09-2015-
MAY

REGION: ALL

12.11	<p>ROUTE 10B FROM ALL THE ROUTES (1 – 9) ABOVE INTO MANGOSUTHU HIGHWAY THEN:</p> <p>10. (A.) EMAWELANI: Left into road no. 2003 and proceed to Emaweleni and return to Umlazi Station along any of the routes above.</p> <p>10. (B.) UMSHIYENI HOSPITAL: Left into a road leading to Emshiyeni Hospital dropping off and picking up passengers and return to Umlazi Station along any of the routes above.</p> <p>10. (C.) EZIMBUZINI TAXI RANK: Right into Veni Yeni Road, into road no. 12, into Old South Coast Road, to Reunion Station to Drop off passengers and return along Old South Coast Road, into Road no. 12 and proceed to Ezimbuzini Taxi Rank. RETURN – From Ezimbuzini Taxi Rank, into Road no. 12 into Veni Yeni, Mangosuthu Highway and proceed along any of routes (1-9) above.</p> <p>10 (D.) UMLAZI TO DURBAN:</p> <p>(i) Pine Street North Taxi Rank: Into the M4, right into West Street, Field Street, Pine Street .</p> <p>(ii) University Avenue Taxi Rank: Into M4, left into Moore Road, Warwick Avenue, Alice Street, Right into Grey Street, Pine, Russel, Leopold Road, Market, Service Road, University Avenue T/R.</p> <p>(iii) Point Road: West Street, right into Point Road, right into Bay Terrace, right into Shepstone Street, left into Pine Street to Pine Street or University Avenue Taxi Rank.</p> <p>(iv) Dalton Taxi Rank: M4 (Southern Freeway), left Edwin Swales off-ramp, right into South Coast Road, into Edwin Swales VC Drive, into Umbilo Road, Gale Street, Moore Road, Right into Sydney Road / Williams Road to Dalton Taxi Rank. Alternatively South Coast Road, Wisely Road, Maydon Road, Left into Moore Road, into Williams Road / Sydney Road, into Dalton Road Taxi Rank.</p> <p>(v) Clairwood:</p> <p>(a) Clairwood via Montclair – Mangosuthu Highway, left Old South Coast Road, left into Pendlebury Road, right into Leicester Road, left into Kenyon Howden Road, Right into Montclair Road, right into Wood Road, into Roland Chapman Drive, right into Blamey Road, right into South Coast Road, Mangosuthu Highway.... Umlazi.</p> <p>(b) Clairwood – Mangosuthu Highway, Old South Coast Road, South Coast Road, right into Sirdar Road, and return along South Coast Road, right into Mangosuthu Highway...Umlazi RESTRICTION : NO PICKING UP OF PASSENGERS WITHIN THE MONTCLAIR AREA FROM ENTERING PENDLEBURY ROAD UNTIL REACHING SOUTH COAST ROAD.</p> <p>(vi) Jacobs:</p> <p>(a). Mangosuthu Highway, M4 (Southern Freeway), Himalayas Road off-ramp, right into Duranta Road, left into Lansdowne Road, right into Lerwick Road, left into Chamberlain Road, left into Bluff Road, left into South Coast Road or return along some route to Umlazi.</p> <p>(b). Jacobs via Werna- Mangosuthu Highway, South Coast Road, right into Himalayas Road, Continue along Himalayas Road and continue as per route (a) above.</p> <p>(vii) Bluff: Mangosuthu Highway, M4 (Southern Freeway), Himalayas off-ramp into Services Road, right into Duranta Road, left into Tara Road, into Grays Inn Road, and proceed right into Tara Road, into Richardson Road, into Wesely Road left into Lighthouse Road, left into Bluff Road (M16), and proceed to South Coast Road left into South Coast Road, right into Mangosuthu Highway and proceed to starting point as per the forward route in reverse.</p> <p>CONDITIONS: NO PICKING UP OF PASSENGERS ALONG THE ROUTE OTHER THAN THOSE DESTINED FOR UMLAZI</p>
-------	---



transport

Department:
Transport
Province of KwaZulu-Natal

GAZETTE

LGKZNG09-2015-
MAY

REGION: ALL

1) Application Number: APP0040098	2) Gazette Number: LGKZNG09-2015-MAY
3) Applicant: MBP KHUMALO ID NO. 5709175684084 Association: UMLAZI NORTH TAXI OWNERS ASSOCIATION	4) Applicant Address: G514 UMLAZI T/SHIP UMLAZI , DURBAN KWA-ZULU NATAL 4031
5) Existing Licence Holder: NOT APPLICABLE ID NO. NOT APPLICABLE	6) Existing Licence Holder Address: NOT APPLICABLE
7) Type of application: BACKLOG CAPTURE	8) Operating Licence Number: LKNKZN0121588
9) Vehicle Type: MINIBUS	10) 1 x 15 (SEATED) + 0 (STANDING)
11) Region: NINGIZMU 2	
12.1	<p>Route 1</p> <p>From approved Taxi Rank Umlazi Station North side into Sokesimbone Road left into King Dingane Borabora turn around to King Dingane, left into Sibusiso Mdakane Road R1902 PICK 'N' DROP left into Mangosuthu High Way PICK 'N' DROP left into Prince Mshiyeni Memorial Hospital, back to Mangosuthu Highway, left into R102, right into M4, left into Moore Road right into Warwick Avenue, turn right to West Street drop passengers along West Street right into Point Road right into Fisher Street, right into Shepstone Street, left into Pine Street, right into Field Street, left into Queen Street Taxi Rank and proceed to Queen Street Rank</p> <p>OR</p> <p>"Queen Street, right into Russell Street, left into Leopold Street, left into Market Road, into the Service road behind the English Market, and proceed to the Taxi Rank"</p> <p>and return as follows:</p> <p>1.1. From Queen Street Taxi Rank, right into Russell Street, left into Leopold Street, left into Market Road, into Williams Road, left into Moore Road, into Inkosi Albert Luthuli Freeway (M4), and proceed to Umlazi along the forward route in reverse</p> <p>1.2. From Warwick Avenue Taxi Rank, left into West Street, right into Williams Road, left into Moore Road, into Inkosi Albert Luthuli Freeway (M4), and proceed to Umlazi along the forward route in reverse</p> <p>NB:NO PICKING UP OF PASSENGERS IN THE CBD ON THE INWARD JOURNEY AND NO DROPPING OFF ON THE OUTWARD JOURNEY</p>
12.2	<p>Route 2</p> <p>From Approved Taxi Rank Umlazi Station North side Sokesimbone Road, left into King Dingane, Borabora turn to King Dingane into Sibusiso Mdakane Road becoming Road R1902, PICK 'N' DROP, joining South Coast Road, Edwin Swales VC Drive, M7 right into Sarnia Road pass Rossburgh, right turn Umbilo Road right turn Gale Street turn right into Dalton Road to Approved Taxi Stop in Dalton Road and return from Dalton Road, turn right into Williams Road, into Sydney Road, into Sarnia, Umbilo Road, into Edwin Swales VC Drive (M7), right into South Coast Road, into Mangosuthu Highway (M30), RIGHT INTO ROAD 1902 into Sibusiso Mdakane and proceed as per forward route in reverse to Umlazi Taxi Rank at Umlazi Station North Side</p>
12.3	<p>Route 3</p> <p>From Approved Taxi Rank Umlazi Station North Side along Sokesimbone Road, turn left into King Dingane left into Sibusiso Mdakane Road becoming Road R1902, PICK 'N' DROP, turn left into Prince Mcwayizeni and turn left into Isipingo Old Main Road left to approved Taxi Rank at Alexandra Road, left into Church Lane, turn right into Nwabi Road back to Isipingo Old Main Road and proceed to Umlazi Taxi Rank along the same route in reverse</p>
12.4	<p>Route 4</p> <p>From Approved Taxi Rank Umlazi Station North Side Sokesimbone Road turn left King Dingane, Borabora Road turn around back into King Dingane left into Sibusiso Mdakane Road becoming Road R1902 PICK 'N' DROP, turn left into Prince Mcwayizeni and turn left into Isipingo Old Main Road, turn right into Rana Road, turn right into R102 turn left into Prospection Industrial Area, PICK - UP AND SET DOWN and return to Umlazi North Taxi Rank along the same route in reverse</p>
12.5	<p>Route 5</p> <p>From Approved Taxi Rank Umlazi Station North Side Sokesimbone turn left King Dingane Borabora turn around back to King Dingane left Sibusiso Mdakane Road becoming Road R1902 PICK 'N' DROP turn left Mangosuthu Highway PICK 'N' DROP Prince Mshiyeni Memorial Hospital turn left to R102 Umbilo Road, Berea Road and proceed into and along the Western Freeway (N3) turn left into M13 and turn left into Richmond Road, turn right into Alexandra Road, Clark Road right into Moss Road right into Alexandra Road to Approved Taxi Stop in Swanfield Road, Westmed, and return along the same route to Umlazi North Taxi Rank in reverse</p>

**transport**

Department:
Transport
Province of KwaZulu-Natal

GAZETTE

LGKZNG09-2015-
MAY

REGION: ALL

12.6 | Route 7 CONDITIONS

1. ALL PASSENGERS WILL BE PICKED UP AND DROPPED OFF IN AREAS DESIGNATED BY THE MUNICIPALITY FOR SUCH PURPOSES
2. NO PICK UP OF PASSENGERS WILL BE EFFECTED IN AREAS WHICH DO NOT FALL UNDER THE JURISDICTION OF THE ASSOCIATION SAVE PASSENGERS WHO ARE BEING CONVEYED DIRECTLY TO THE STARTING POINT
3. ENTRY OR RANKING ON PRIVATE PROPERTY IS NOT PERMITTED WITHOUT THE WRITTEN PERMISSION OF THE LANDLORD, A COPY OF WHICH MUST BE SUPPLIED TO THE BOARD.
4. WITHOUT HAVING ENTERED INTO AN AGREEMENT WITH OTHER OPERATORS ON A COMMON ROUTE AS CONTEMPLATED SECTION 88(2)(B) OF ACT 22 OF 2000, THE PICKING UP OR SETTING DOWN OF PASSENGERS ON SUCH ROUTE IS NOT PERMITTED. A COPY OF SUCH AGREEMENT MUST BE SUPPLIED TO THE BOARD.
5. AT RANKS, WHETHER ON STREET OR OFF STREET, ONLY THE TAXIS THAT CAN BE ACCOMMODATED IN THE DEMARCATED AREA MAY OCCUPY THE RANK. EXCESS VEHICLES MUST HOLD ELSEWHERE.
6. NO PICKING UP OR SETTING DOWN OF PASSENGERS PERMITTED ON ROUTE 5 ALONG THE WESTERN FREEWAY (N3) AND THE M13 EITHER WAY



transport

Department:
Transport
Province of KwaZulu-Natal

GAZETTE

LGKZNG09-2015-
MAY

REGION: ALL

1) Application Number: APP0040369	2) Gazette Number: LGKZNG09-2015-MAY
3) Applicant: CH CRAIG ID NO. 5407290030081 Association: AUSWENT TAXI ASSOCIATION	4) Applicant Address: 5 BENNIE GELDENHILLS RD AUSTERVILLE, DURBAN KWAZULU-NATAL KWA-ZULU NATAL 4052
5) Existing Licence Holder: NOT APPLICABLE ID NO. NOT APPLICABLE	6) Existing Licence Holder Address: NOT APPLICABLE
7) Type of application: BACKLOG CAPTURE	8) Operating Licence Number: LKNKZN0114287
9) Vehicle Type: NOT AVAILABLE	10) 1 x 15 (SEATED) + 0 (STANDING)
11) Region: DURBAN CENTRAL	
12.1	<p>AUSWENT TAXI ASSOCIATION</p> <p>1. FORWARD JOURNEY – WENTWORTH TO CITY</p> <p>FROM WENTWORTH STARTING POINT TO RANK 53B IN DURBAN</p> <p>Into St. Geran Grove, right into Treasure Beach Road, left into Ipanema Avenue, left into Oceandale Road, right into Treasure Beach Road, right into Marine Drive, left into Nerissa Road, left into Highbury Road, into Quality Street, left into Ogle Road, right into Retreat Street, left into Alabama Road, right into Tara Road, right into Amoor Road, right into Cycas Road, right into Whitehead Road, left into Wiest Road, left into Croton Road, right into Amoor Road, into Olive Grove, Right into Ixora Road, right into Aralia Crescent, into Victor Lawler Road, left into Austerville Drive, into Chamberlain Road, left into Bluff Road, left into Sage Road, left into Milner Street, left into Balfour Road, into Jacobs Road, into Blamey Road, right into the on-ramp to the Southern Freeway (M4), along the Southern Freeway, left into the off-ramp to Moore Road, along Moore Road, right into Warwick Avenue – into Rank 53B in Warwick Avenue</p> <p>OR</p> <p>1.1. Right into Alice Street, right into Grey Street, left into Commercial Road, left into Field Street, right into Prince Edward Street, right into Soldiers Way and proceed to Rank 53B in Soldiers' Way.</p>
12.2	<p>2. RETURN JOURNEY FROM EACH RANK - CITY TO WENTWORTH</p> <p>2.1 RETURN ROUTE NO.1</p> <p>FROM RANK NO.53B IN SOLDIERS' WAY TO WENTWORTH</p> <p>Along Soldier's Way, into Gardiner Street, right into Victoria Embankment, into the on-ramp to the Southern Freeway (M4), along the Southern Freeway, left into Jacobs off-ramp, left into Quality Street, right into Austerville Drive, left into Victor Lawler Road, into Aralia Crescent, left into Ixora Road, left into Olive Grove, into Amoor Road, left into Croton Road, right into Wiest Road, right into Whitehead Road, left into Cycas Road, left into Amoor Road, left into Tara Road, left into Alabama Road, right into Retreat Street, left into Ogle Road, right into Quality Street, into Highbury Road, right into Nerissa Road, right into Marine Drive, left into Treasure Beach Road, left into Oceandale Road, right into Ipanema Avenue, right into Treasure Beach Road, left into St. Geran Grove, to the end Point at Hawaii Place.</p> <p>2.2 RETURN ROUTE NO.2</p> <p>FROM RANK NO.53B IN WARWICK AVENUE TO WENTWORTH</p> <p>Into Market Link Road, right into Market Road, into Williams Road, left into Moore Road, into the on-ramp to the Southern Freeway (M4), along the Southern Freeway, left into Clairwood/Jacobs off-ramp, along Jacobs Road, into Balfour Road, left into Phillip Frame Street, into Hime Street, left into Lawley Street, right into Quality Street, right into Austerville Drive, left into Victor Lawler Road, into Aralia Crescent, left into Ixora Road, left into Olive Grove, into Amoor Road, left into Croton Road, right into Wiest Road, right into Whitehead Road, left into Cycas Road, left into Amoor Road, left into Tara Road, left into Alabama Road, right into Retreat Street, left into Ogle Road, right into Quality Street, into Highbury Road, right into Nerissa Road, right into Marine Drive, left into Treasure Beach Road, left into Oceandale Road, right into Ipanema Avenue, right into Treasure Beach Road, left into St. Geran Grove, to the end Point at Hawaii Place.</p>



transport

Department:
Transport
Province of KwaZulu-Natal

GAZETTE

LGKZNG09-2015-
MAY

REGION: ALL

12.3 3. INNER CIRCLE ROUTE DESCRIPTION

FROM RANK NO.53B IN WARWICK AVENUE TO ADDINGTON HOSPITAL AND RETURN
Into Market Link Road, right into Market Road, left into West Street, right into Point Road, left into South Beach Avenue/Bell Street – left into Prince Street, into Gillespie Street
OR

3.1. Left into Erskine Terrace, along Erskine Terrace, left into Rutherford Street, right into Gillespie Street – left into West Street, left into Farewell Street, right into Smith Street, right into Warwick Avenue, into Rank 53B in Warwick Avenue.

NB: PASSENGERS TO BE PICKED UP/DROPPED OFF ALONG THE ROUTE, ONLY AT TAXI STOPS PROVIDED BY THE MUNICIPALITY.

3.2. The following members are entitled to Route 3 without restriction :

M. Samuels DBN 354110 and 354143

G.L. Booysen PMB 1265682 and

L.W. J. Usher DBN 359816

3.3. The Remaining members of Auswent Taxi Association are allowed to use Route 3 as an “EXTENTION” of Route 1 and 2 in terms of Paragraph 9 and 10 of the Board Ruling of 9 March 2006 subject to the restrictions imposed in terms of Paragraph 10.1 of the Ruling which reads: “ NO PASSENGERS MAY BE PICKED UP AFTER LEAVING RANK 53 B UNTIL REACHING ADDINGTON HOSPITAL, AND NO PASSENGERS MAY BE SET DOWN AFTER LEAVING ADDINGTON HOSPITAL UNTIL REACHING RANK 53 B FUTHER SUBJECT TO THEM NOT MAKING USE OF RANKS 44 AND 112”.



transport

Department:
Transport
Province of KwaZulu-Natal

GAZETTE

LGKZNG09-2015-
MAY

REGION: ALL

1) Application Number: APP0040483	2) Gazette Number: LGKZNG09-2015-MAY
3) Applicant: MG MVELASE ID NO. 5712245855080 Association: CHESTERVILLE WESTVILLE TA	4) Applicant Address: 32 BERKSHIRE DRIVE NEW GERMANY KWA-ZULU NATAL 3610
5) Existing Licence Holder: NOT APPLICABLE ID NO. NOT APPLICABLE	6) Existing Licence Holder Address: NOT APPLICABLE
7) Type of application: BACKLOG CAPTURE	8) Operating Licence Number: LKNKZN018148
9) Vehicle Type: MINIBUS	10) 1 x 15 (SEATED) + 0 (STANDING)
11) Region: DURBAN CENTRAL	
12.1	<p>ROUTE 1 B FROM CHESTERVILLE TOWNSHIP,CHERSTERVILLE EXTENSION1&2 TO DURBAN (TOMATO HALL) INWARD ROUTE: From Chersterville Extension 2,turn into Ngwenya Road,into Denis Shepstone Road,into Chesterville Extension1,return along Dennis Shepstone Road,turn right into Booth Road,left into Bellair Road right into Umbilo Road right into Francois Road,turn left into Umbilo Road,turn right into Berea Road (left into Warwick Avenue right into Alice Street,right into SoldierWay,right into Pine Street.OR {Left into West Street,turn left into Aliwal Street,turn left into Pine Street},turn right into Russel Street,turn left into Leopold,left into Market Road,right into Service Road behind the English Market to Tomato Hall Taxi and RETURN AS FOLLOWS: From Wawick Avenue (Tomato Hall Taxi Rank) turn left into West Street,turn right into Sydney Road,turn right into Francois Road,left into Bellair Road,right into Booth Road,turn left into Dennis Shepstone,into Chesterville Extension and return along Dennis Shepstone,into Ngwenya Road,turn left into a Road leading to Chesterville Extension 2 and proceed to Chesterville Township.</p> <p>NB:NO PASSENGERS TO BE PICKED ALONG WEST STREET</p>



transport

Department:
Transport
Province of KwaZulu-Natal

GAZETTE

LGKZNG09-2015-
MAY

REGION: ALL

12.2 GENERAL CONDITIONS:

1. ON THE INWARD JOURNEY TO TOMATO HALL TAXI RANK NO PASSENGERS MAY BE PICKED UP IN THE CBD AND ON THE RETURN JOURNEY NO PASSENGERS MAY BE SET DOWN IN THE CBD (TAKE CBD BEING BEREA STREET, ALICE STREET, SOLDIERS WAY, PINE STREET, WEST STREET, ALIWAAL STREET, RUSSEL STREET, LEOPOLD STREET, SYDNEY ROAD, UMBILO ROAD, PRAUCOIS AND LIKE)
2. PICKING UP OF PASSENGERS EN ROUTE IS SUBJECT TO AGREEMENT WITH AFFECTED TAXI ASSOCIATION AS CONTEMPLATED BY SECTION 88 (2) (6) OF ACT 22 OF 2000.
3. ON FORWARD JOURNEY NO PASSENGERS MAY BE PICKED UP ALONG WIGGINS ROAD FROM THE CORNER OF WIGGINS AND NEW DUNBAR ROADS (EGGUMENI) UNTIL REACHING BELLAIR ROAD AND ON THE RETURN JOURNEY NO PASSENGERS MAY BE SETDOWN ON THE SAME STRECH OF ROAD.
4. PASSENGERS MAY ONLY BE PICKED OR SET DOWN AT DESIGNATED TAXI STOPS OR TAXI RANK AND BUS RANK OR BUS STOPS MAY NOT BE USED.
5. ENTRY OR RANKING ON PRIVATE PROPERTY IS NOT PERMITTED WITHOUT WRITTEN PERMISSION OF THE LANDLORD, A COPY OF WHICH MUST BE SUPPLIED TO THE BOARD.
6. WITHOUT HAVING ENTERED INTO AN AGREEMENT WITH OTHER OPERATORS ON A COMMON ROUTE, AS CONTEMPLATED BY SECTION 88(2) (B) OF ACT 22 OF 2000, THE PICKING UP OR SETTING DOWN OF PASSENGERS ON SUCH ROUTE IS NOT PERMITTED. A COPY OF SUCH AGREEMENT MUST BE SUPPLIED TO THE BOARD.
7. AT RANKS, WHETHER ON – STREET OR OFF – STREET, ONLY THE TAXIS THAT CAN BE ACCOMMODATED IN THE DEMARCATED AREA MAY OCCUPY THE RANK, EXCESS VEHICLES MUST HOLD ELSEWHERE AT DESIGNATED HOLDING AREAS.
8. RANK PERMITS OR LETTERS OF AUTHORITY MUST BE PRODUCED IN RESPECT OF ALL RANKS IN MUNICIPAL AREAS, IN PARTICULAR MAJOR TOWNS AND CITIES AND IN PARTICULAR INTER-PROVINCIAL DESTINATIONS.
9. THE ALLOCATION OF ANY ROUTE OR PORTION OF A ROUTE IS SUBJECT TO THE CONDITION THAT IT HAS BEEN APPROVED AND ALLOCATED IN GOOD FAITH AND THAT SUCH ROUTE WILL BE INVALID SHOULD IT TRANSPIRE THAT THE ROUTE OR PORTION THEREOF WILL, OR HAS CAUSED CONFLICT DUE TO IT HAVING BEEN APPROVED BASED ON INCORRECT OR FALSE INFORMATION SUPPLIED TO THE BOARD OR AS A RESULT OF AN ERROR. IN SUCH INSTANCE THE OPERATING LICENCE MUST BE RETURNED TO THE BOARD FOR CORRECTION.
10. THE VEHICLE MUST BE COVERED BY MOTOR VEHICLE INSURANCE AS WELL AS PERSONAL LIABILITY INSURANCE



transport

Department:
Transport
Province of KwaZulu-Natal

GAZETTE

LGKZNG09-2015-
MAY

REGION: ALL

12.3	<p>ROUTE 3 B FROM CHESTERVILLE EXTENSION 1,2&3 TO INKOSI ALBERT LUTHULI(CATO MANOR) HOSPITAL</p> <p>INWARD JOURNEY: From Chesterville Extension 3 into Chesterville Township, into Chesterville Extension 2 into Ngwenya road ,into Dennis Shepstone Road,into Chesterville Extensiopn 1 return along Dennis Shepstone turn right into Booth Road,right into Bellair Road taxi Rank on Bellair Road opposite Inkosi Albert Luthuli (Cato Manor)Hospital.and</p> <p>RETURN AS FOLLOWS: From the Taxi Rank on bellair Road opposite Inkosi Albert Luthuli (Cato Manor) Hospital,right into Bellair Road,left into Booth Road,left into Dennis Shepstone Road into Chesterville Extension return along Dennis Shepstone Road into Ngwenya Road,left into Road leading to Chesterville Extension 2 into Chesterville Township then into Chesterville Extension 3 Taxi Rank.</p>
12.4	<p>ROUTE 2 B FROM CHESTERVILLE TO DURBAN</p> <p>INWARD JOURNEY From Cherville Extension 3 to Chesterville Township along Mahlathi Road into Netleton Road,into Wiggins Ropad,turn right into Wiggins Road,left into Bellair Road,into Jan Smuts Highway,turn left into Brickfield Road,turn left into N3 turn left into Berea Road North,proceed to Old Dutch Road,into Alice Street(right into Market Road or right into a Srvice Road behind English Market) into Tomato Hall Taxi Rank and RETURN AS FOLLOWS: from Tomato Hall Taxi rank into Warwick Avenue,turn left into Canongate Road,proceed the Western Freeway (N3),Westbound,turn left into Brickfield Road off-ramp,turn left into Brickfield,turn right into Jan Smuts Highway,turn left into Bellair Road,turn right into Wiggins Road,intoMahlathi Road and proceed along Mahlathi to Chesterville Township and to Cheserville Extension 3 Taxi Rank.</p>



transport

Department:
Transport
Province of KwaZulu-Natal

GAZETTE

LGKZNG09-2015-
MAY

REGION: ALL

1) Application Number: APP0040309	2) Gazette Number: LGKZNG09-2015-MAY
3) Applicant: M NALA ID NO. 5702165357084 Association: DURBAN LONG DISTANCE TAXI ASSOCIATION	4) Applicant Address: 59 ENNISKELLEN CRESCENT MORNINGSIDE, DURBAN KWAZULU-NATAL KWA-ZULU NATAL 4001
5) Existing Licence Holder: NOT APPLICABLE ID NO. NOT APPLICABLE	6) Existing Licence Holder Address: NOT APPLICABLE
7) Type of application: BACKLOG CAPTURE	8) Operating Licence Number: LKNKZN0119615
9) Vehicle Type: NOT AVAILABLE	10) 1 x 15 (SEATED) + 0 (STANDING)
11) Region: DURBAN CENTRAL	
12.1	<p>ROUTE 4. From approved Taxi Ranks in Durban to approved Taxi Ranks in Mahlabathini direct and return</p> <p>Forward Trip Route: From Crabbe Street Taxi Rank, into Osborne Street, into First Avenue / Stamfordhill Road into Argyle Road and join M4 proceed to N2 at Ballito, into and along N2 to R66, into and along R66 by passing Eshowe, into and along R34, right into and along R66 to Ulundi, into Princess Magogo Street to Ulundi Taxi Rank and return.</p> <p>Return Trip Route: From Ulundi Taxi Rank into Princess Mgogo Street, into and along R66, into and along R34, into and along R66 by passing Eshowe, into and along N2, join M4 at Ballito, proceed along M4 to Durban, right into Argyle Road, left into Umgeni Road, right into Leopold Street, right into Warwick Avenue, right into Alice Street, left into Albert Street, into Umgeni Road to Crabbe Street Taxi Rank.</p>
12.2	<p>ROUTE 2. From approved Taxi Rank in Durban to approved Taxi Rank in Kranskop direct and return</p> <p>Forward Trip Route: From Cartwright Flats Taxi Rank into Umgeni Road turn into Argyle Road and join M4 proceed to N2 at Ballito, proceed along N2 into and along R74 by passing Stanger to Kranskop, right into Main Road Kranskop to Kranskop Taxi Rank and return.</p> <p>Return Trip Route: From Kranskop Taxi Rank, into Main Road, into and along R74 by passing Stanger, into and along N2, join M4 at Ballito, proceed along M4 to Durban, right into Argyle Road, left into Umgeni Road, right into Leopold Street, right into Warwick Avenue, right into Alice Street, left into Albert Street to Cartwright Flats Taxi Rank.</p>



transport

Department:
Transport
Province of KwaZulu-Natal

GAZETTE

LGKZNG09-2015-
MAY

REGION: ALL

12.3	<p>DURBAN LONG DISTANCE TAXI ASSOCIATION</p> <p>SCHEDULE "A"</p> <p>Provincial Routes</p> <p>ROUTE 1</p> <p>1.From approved Taxi Rank in Durban to Approved Taxi Rank in Dundee direct and return</p> <p>Forward trip Route: From Crabbe Street Taxi Rank, into Osborne Street, into First Avenue join Epsome Road, Umgeni Road into Leopold Street join N3 and proceed along N3 to R103 at Colenso, along R103 join N11 proceed to R692 to Dundee into and along R68 into Dundee and turn to Victoria Street Taxi Rank in Dundee and return.</p> <p>Return Trip Route: From Victoria Street Taxi Rank into and along R68, into and along R692, into and along N11, into and along R103, join N3 at Colenso, into and along N3 to Durban, Old Dutch Road, Alice Street, left into Albert Street, Umgeni Road to Crabbe Street Taxi Rank.</p>
12.4	<p>ROUTE3.</p> <p>From approved Taxi Rank in Durban to approved Taxi Rank in Richardsbay direct and return</p> <p>Forward Trip Route: From Crabbe Street Taxi Rank, into Osborne Street, into First Avenue / Stamfordhill Road into Argyle Road join M4 proceed to N2 at Ballito, into and along N2 to R34, into and along R34 (John Ross Highway), into and along Bullion Road, into Kruger Rand Road to Richardsbay Taxi Rank and return.</p> <p>Return Trip Route: From Richardsbay Taxi Rank, into Kruger Rand road, into and along Bullion road, along R34 (John Ross Highway), into and along N2, join M4 at Ballito, proceed along M4 to Durban, right into Argyle Road, left into Umgeni road, right into Leopold Street, right into Warwick avenue, right into Alice Street, left into Albert Street, into Umgeni Road into Crabbe Street Taxi Rank.</p>
12.5	<p>ROUTE 5.</p> <p>From approved Taxi Ranks in Durban to approved Taxi Ranks in Hluhluwe direct and return</p> <p>Forward Trip Route: From Crabbe Street Taxi Rank, into Osborne Street, into First Avenue / Stamfordhill Road into Argyle Road join M4 proceed to N2 at Ballito, into and along N2 to R22 at Hluhluwe into and along R22, to Main Road Hluhluwe, into Hluhluwe Taxi Rank and return.</p> <p>Return Trip Route: From Hluhluwe Taxi Rank, into Main Road, into and along R22, into and along N2, join M4 at Ballito, proceed along M4 to Durban, right into Argyle Road, left into Umgeni Road, right into Leopold Street, right into Warwick Avenue, right into Alice Street, left into Albert Street, into Umgeni Road to Crabbe Street Taxi Rank</p>



transport

Department:
Transport
Province of KwaZulu-Natal

GAZETTE

LGKZNG09-2015-
MAY

REGION: ALL

12.6	<p>ROUTE 6. From approved Taxi Ranks in Durban to approved Taxi Ranks in Newcastle direct and return</p> <p>Forward Trip Route: From Crabbe Street Taxi Rank, into Osborne Street, into First Avenue into Epsome Road and turn into Leopold Street, into and along N3 and proceed to R103 at Colenso into and along R103, into and along N11 to Newcastle, turn into Allen Street, into Kirkland Street, Voortrekker Street to Newcastle Taxi Rank and return.</p> <p>Return Trip Route: From Newcastle Taxi Rank into Voortrekker Street, into Kirkland Street, into Allen Street, into and along N11, into and along R103, join N3 at Colenso, into and along N3 to Durban, into Old Dutch Road, Alice Street</p>
12.7	<p>ROUTE 7. From approved Taxi Rank in Durban to approved Taxi Rank in Ladysmith direct and return</p> <p>Forward Trip Route: From Crabbe Street Taxi Rank, into Osborne Street into First Avenue, join Epsome Road, Umgeni Road into Leopold Street join N3 and proceed along N3, from N3 onto R103 at Colenso join N11 into Ladysmith and turn at Queen Street to Ladysmith Taxi Rank and return.</p> <p>Return Trip Route: From Ladysmith Taxi Rank into Queen Street, into N11, into and along R103, join N3 at Colenso, into and along N3 to Durban, into Old Dutch Road, Alice Street, left into Albert Street, Umgeni Road to Crabbe Street Taxi Rank.</p>
12.8	<p>ROUTE 9. From approved Taxi Rank in Durban to approved Taxi Ranks in Empangeni direct and return</p> <p>Forward Trip Route: From Crabbe Street Taxi Rank, into Osborne Street, into First Avenue / Stamfordhill Road into Argyle Road join M4 proceed to N2 at Ballito, into and along N2 to R66, into and along R66 by passing Gingindlovu, into and along R102 to Empangeni, left into and along John Ross Highway to Empangeni "A" Taxi Rank and return.</p> <p>Return Trip Route: From Empangeni "A" Taxi Rank into and along John Ross Highway, right into R102, into and along R66 by passing Gingindlovu, into and along N2, join M4 at Ballito, proceed along M4 to Durban, right into Argyle Road, left into Umgeni Road, right into Leopold Street, right into Warwick Avenue, right into Alice Street, left into Albert Street, into Umgeni Road to Crabbe Street taxi Rank.</p> <p>Forward Trip Route: From Crabbe Street Taxi Rank, into Osborne Street, into First Avenue / Stamfordhill Road into Argyle Road join M4 proceed to N2 at Ballito, into and along N2 to R66, into and along R66 by passing Gingindlovu into and along R102, into and along Tanner Road (Empangeni Rail), to "B" Rank Empangeni Rail and return.</p> <p>Return Trip Route: From "B" Rank Empangeni Rail into and along Tanner Road, into and along R102, into and along R66 by passing Gingindlovu, into N2, join M4 at Ballito, proceed along M4 to Durban, right into Argyle Road, into Umgeni Road, right into Leopold Street, right into Warwick Avenue, right into Alice Street, left into Albert Street, into Umgeni Road to Crabbe Street Taxi rank.</p>



transport

Department:
Transport
Province of KwaZulu-Natal

GAZETTE

LGKZNG09-2015-
MAY

REGION: ALL

12.9	<p>ROUTE 10. From approved Taxi Rank in Durban to approved Taxi Rank in Mandini direct and return</p> <p>Forward Trip Route: From Cartwright Flats Taxi Rank into Umgeni Road turn into Argyle Road and join M4 proceed to N2 at Ballito, into and along N2 until R245, into and along R245 via Darnall to R102, into and along R102 to R258 into Mandini, into and along main road Mandini to Amatikulu ranking at the Mandini Taxi Rank and return.</p> <p>Return Trip Route: From Mandini Taxi Rank into and along Main Road from Amatikulu, into R258, into and along R102 via Darnall into and along R245, into N2, join M4 at Ballito, proceed along M4 to Durban, right into Argyle Road, left into Umgeni Road, right into Leopold Street, right into Warwick Avenue, right into Alice Street, left into Albert Street to Cartwright Flats Taxi Rank.</p>
12.10	<p>ROUTE 11. From approved Taxi Ranks in Durban to approved Taxi Rank in Melmoth direct and return</p> <p>Forward Trip Route: From Crabbe Street Taxi Rank, left into Osborne, into First Avenue / Stamfordhill Road into Argyle Road join M4 proceed to N2 at Ballito, into and along N2 to R66, into and along R66 to Melmoth, into and Victoria Street to Melmoth Taxi Rank and return.</p> <p>Return Trip Route: From Melmoth Taxi Rank into Victoria Street, into and along R66, into and along N2, join M4 at Ballito, proceed along M4 to Durban, right into Argyle Road, left into Umgeni Road, right into Leopold Street, right into Warwick Avenue, right into Alice Street, left into Albert Street, into Umgeni Road to Crabbe Street Taxi Rank.</p>
12.11	<p>ROUTE 12 From approved Taxi Rank in Durban to approved Taxi Rank in Babanango direct and return</p> <p>Forward Trip Route: From Cartwright Flats Taxi Rank into Umgeni Road turn into Argyle Road and join M4 proceed to N2 at Ballito, into and along the N2 to R66, into and along R66, left into and along R68 to Taxi Rank at Babanango and return.</p> <p>Return Trip Route: From Babanango Taxi Rank into and along R68, into and along R66, into N2, join M4 at Ballito, proceed along M4 to Durban, right into Argyle Road, left into Umgeni Road, right into Leopold Street, right into Warwick Avenue, right into Alice Street, left into Albert Street, to Cartwright Flats Taxi Rank.</p>
12.12	<p>ROUTE 13. From approved Taxi Ranks in Durban to approved Taxi Ranks in Manguza direct and return</p> <p>Forward Trip Route: From Cartwright Flats Taxi Rank into Umgeni Road turn into Argyle Road and join M4 proceed to N2 at Ballito, into and along N2, into and along R38, into and along R38 by passing Jozini into and along R22 to Kwangwanase, into Main Road Kwangwanase to Kwangwanase Taxi Rank and return.</p> <p>Return Trip Route: From Kwangwanase Taxi Rank into Main Road, into and along R22, into and along R38 passing Jozini, into and along N2, join M4 at Ballito, proceed along M4 to Durban, right into Argyle Street, left into Umgeni Road, right into Leopold Street, right into Warwick Avenue, right into Alice Street, left into Albert Street, to Cartwright Flats Taxi Rank.</p>



transport

Department:
Transport
Province of KwaZulu-Natal

GAZETTE

LGKZNG09-2015-
MAY

REGION: ALL

12.13	<p>ROUTE 14. From approved Taxi Rank in Durban to approved Taxi Rank in Mtubatuba direct and return</p> <p>Forward Trip Route: From Crabbe Street Taxi Rank, left into Osborne Street into First Avenue / Stamfordhill Road into Argyle Road join M4 proceed to N2 at Ballito, into and along N2 to Bhoboza Road (Mtubatuba) into and along Bhoboza Road, into and along Riverview Road, into and along John Ross Road, into and along Nyathi Road to Mtubatuba Taxi Rank and return.</p> <p>Return Trip Route: From Mtubatuba Taxi Rank, into and along Nyathi Road, into and along John Ross Road, into and along Riverview Road, into and along Bhoboza Road, into and along N2, join M4 at Ballito, proceed along M4 to Durban, right into Argyle Road, left into Umgeni Road, right into Leopold Street, right into Warwick Avenue, right into Alice Street, left into Albert Street, Umgeni Road to Crabbe Street Taxi Rank.</p>
12.14	<p>ROUTE 15 From approved Taxi Rank in Durban to approved Taxi Rank in Eshowe direct and return</p> <p>Forward Trip Route: From Crabbe Street Taxi Rank, left into Osborne Street into First Avenue / Stamfordhill Road into Argyle Road join M4 proceed to N2 at Ballito, continue along N2 to R66, into and along R66, to Eshowe, into and along John Ross Highway, into Osborne Road to Eshowe Taxi Rank and return.</p> <p>Return Trip Route: From Eshowe Taxi Rank into Osborne Road, into and along John Ross Highway, into and along R66, into and along N2, join M4 at Ballito, proceed along M4 to Durban, right into Argyle Road, left into Umgeni Road, right into Leopold Street, right into Warwick Avenue, right into Alice Street, left into Albert Street, Umgeni Road to Crabbe Street Taxi Rank.</p>
12.15	<p>ROUTE 16 From approved Taxi Rank in Durban to approved Taxi Rank in Mkuze direct and return</p> <p>Forward Trip Route: From Cartwright Flats Taxi Rank into Umgeni Road turn into Argyle Road and join M4 proceed to N2 at Ballito, into and along N2 right into Mkuze Main Road, into Eagle Avenue to Mkuze Taxi Rank and return.</p> <p>Return Trip Route: From Mkuze Taxi Rank into Eagle Avenue, into Main Road, into and along N2, join M4 at Ballito, proceed along M4 to Durban, right into Argyle Road, left into Umgeni Road, right into Leopold Street, right into Warwick Avenue, right into Alice Street, left into Albert Street to Cartwright Flats Taxi Rank.</p>
12.16	<p>ROUTE 17. From approved Taxi Rank in Durban to approved Taxi Rank in Stanger direct and return</p> <p>Forward Trip Route: From Cartwright Flats Taxi Rank into Umgeni Road turn into Argyle Road and join M4, into and along M4, into R214 via Umhlali, join R102 via Shakaskraal turn into Chief Albert Luthuli Street into Balcombe Road to Kwa Dukuza/Stanger Taxi Rank and return.</p> <p>Return Trip Route: From KwaDukuza / Stanger Taxi Rank into Balcombe Road, into Chief Albert Luthuli Street, join the R102 via Shakaskraal, into R214 via Umhlali, into and along M4 to Durban, into Argyle Road, left into Umgeni Road, right into Leopold Street, right into Warwick Avenue, right into Alice Street left into Albert Street, into Cartwright Flats Taxi Rank.</p>



transport

Department:
Transport
Province of KwaZulu-Natal

GAZETTE

LGKZNG09-2015-
MAY

REGION: ALL

12.17	<p>ROUTE 18. From approved Taxi Ranks in Durban to approved Taxi Ranks in Pongola direct and return</p> <p>Forward Trip Route: From Cartwright Flats Taxi Rank, into Umgeni Road, into Argyle Road join M4 proceed to N2 at Ballito, into and along N2 to Pongola, turning into Pongola Taxi Rank and return.</p> <p>Return Trip Route: From Pongola Taxi Rank, into and along N2, join M4 at Ballito, proceed along M4 to Durban, right into Argyle Road, left into Umgeni Road, right into Leopold Street, right into Warwick Avenue, right into Alice Street left into Albert Street, into Cartwright Flats Taxi Rank.</p>
12.18	<p>ROUTE 19. From approved Taxi Rank in Durban to approved Taxi Rank in Nongoma</p> <p>Forward Trip Route: From Crabbe Street Taxi Rank left into Osborne Street, into First Avenue / Stamfordhill Road into Argyle Road and join M4 proceed to N2 at Ballito, into and along N2 to R66, into and along R66 by passing Eshowe, into and along R34, turn to R66 to Nongoma by passing Ulundi to Nongoma Taxi Rank and return.</p> <p>Return Trip Route: From Nongoma Taxi Rank, turn into R66 by passing Ulundi, into and along R34, into and along R66 by passing Eshowe, into and along N2, join M4 at Ballito, proceed along M4 to Durban, right into Argyle Road, left into Umgeni Road, right into Leopold Street, right into Warwick Avenue, right into Alice Street, left into Albert Street, Umgeni Road, to Crabbe Street Taxi Rank.</p>
12.19	<p>ROUTE 20. From approved Taxi Rank in Durban to approved Taxi Rank in Hlabisa direct and return</p> <p>Forward Trip Route: From Crabbe Street Taxi Rank left into Osborne Street, into First Avenue / Stamfordhill Road into Argyle Road join M4 proceed to N2 at Ballito, into and along N2 to R618 at Mtubatuba, into and along R618 to Taxi Rank at Hlabisa and return.</p> <p>Return Trip Route: From Hlabisa Taxi Rank into and along R618, into and along N2, join M4 at Ballito, proceed along M4 to Durban, right into Argyle Road, left into Umgeni Road, right into Leopold Street, right into Warwick Avenue, right into Alice Street, left into Albert Street, Umgeni Road to Crabbe Street Taxi Rank.</p>



transport

Department:
Transport
Province of KwaZulu-Natal

GAZETTE

LGKZNG09-2015-
MAY

REGION: ALL

12.20	<p>ROUTE 21. From approved Taxi Rank in Durban to approved Taxi Rank in Vryheid direct and return</p> <p>Forward Trip Route: From Crabbe Street Taxi Rank left into Osborne Street, into First Avenue, Stamfordhill Road join M4 proceed to N2 at Ballito into and along N2, to R66 via Gingindlovu into and along R34 via Melmoth and continue to Vryheid East on R34 join Stretch Street and turn at Bocret Street to Vryheid Taxi Rank and return.</p> <p>Return Trip Route: From Vryheid Taxi Rank into Bocret Street, into Stretch Street, into R34 West, into and along R34 via Melmoth, into and along R66 via Gingindlovu, into and along N2, join M4 at Ballito, proceed along M4 to Durban, right into Argyle Road, left into Umgeni Road, right into Leopold Street, right into Warwick Avenue, right into Alice Street, left into Albert Street, Umgeni Road to Crabbe Street Taxi Rank.</p> <p>NB: RETURN JOURNEY</p> <p>The return trip is the forward trip in reverse save and except where one way streets in city areas do not allow this whereupon the route shall be as close as possible to that of the forward trip and as prescribed by the relevant Local Authority.</p>
12.21	<p>SCHEDULE "B"</p> <p>Inter -Provincial Routes</p> <p>ROUTE 1B. From approved Taxi Rank in Durban to approved Taxi Rank in Ficksburg direct and return</p> <p>Forward Trip Route: From Cartwright Flats taxi rank into and along Umgeni Road right into and along Leopold Street into and along N3 to Harrismith into and along R712, into and along R711 via Fouriesberg, into and along R26 to Ficksburg, into Mc Cabe Street, into and along Toorn Street to Taxi Rank in Ficksburg and return</p> <p>Return Trip Route: From Ficksburg Taxi Rank into and along Toorn Street, into McCabe Street into and along R26, into and along R711 via Ficksburg, into and along R712 to Harrismith into and along N3 to Durban, into Old Dutch Road, Alice Street, left into Albert Street, into Cartwright Flats Taxi Rank.</p> <p>Alternatively via Pinetown on return trips to Durban (Drop passengers only): From Ficksburg Taxi Rank...to N3 into and along M13 to Pinetown into and along Old Main Road right into Crompton Street to M13, join N3 at Paradise Valley into and along N3 to Durban, into Old Dutch Road, Alice Street left into Albert Street to Cartwright Flats Taxi Rank. No passengers to be picked up in Pinetown.</p>



transport

Department:
Transport
Province of KwaZulu-Natal

GAZETTE

LGKZNG09-2015-
MAY

REGION: ALL

12.22	<p>ROUTE 2B. From approved Taxi Rank in Durban to Wanderers Street, Johannesburg to Park City Taxi Rank No. 2 direct and return</p> <p>Forward Trip Route: From Crabbe Street / Osborne Street Taxi Rank into First Avenue, Epsome Road, Umgeni Road, Leopold Street, into and along N3 by passing Pietermaritzburg, Harrismith to M2 West Johannesburg, into and along Harrow Road, Anderson Street, Troy Street, Plain Street, Wanderers Street, to Wanderers Street Taxi Rank Johannesburg and return.</p> <p>Return Trip Route: From Wanderers Street Taxi Rank into Plain Street, Troy Street, Anderson Street, into and along Harrow Road, into and along M2 East, into and along N3 passing Harrismith, and Pietermaritzburg to Durban, into Old Dutch Road, Alice Street, left into Albert Street, Umgeni Road into Crabbe Street / Osborne Street Taxi Rank.</p> <p>Alternatively via Pinetown on return trips to Durban (Drop passengers only): From Johannesburg...to N3 into and along M13 to Pinetown into and along Old Main Road right into Crompton Street to M13, join N3 at Paradise Valley into and along N3 to Durban, into Old Dutch Road, Alice Street left into Albert Street, Umgeni Road to Crabbe Street / Osborne Street Taxi Rank. No passengers to be picked up in Pinetown.</p>
12.23	<p>ROUTE 3B. From approved Taxi Rank in Durban to approved Taxi Rank in Qwaqwa direct and return</p> <p>Forward Trip Route: From Cartwright Flats Taxi Rank into and along Umgeni Road, into and along Leopold Street, into and along N3 to Harrismith from Harrismith along R712, into and along R57 to Phuthaditjaba into and along Mampoi Street to Qwaqwa Taxi Rank and return.</p> <p>Alternatively ...into and along N3 to R74, into and along R74, to R712, into and along R712, into and along R57 to Phuthaditjaba, Mampoi Street to Qwaqwa Taxi Rank and return.</p> <p>Return Trip Route: From Qwaqwa Taxi Rank into and along Mampoi Street, into and along R57, into and along R712 to Harrismith, into and along N3 to Durban, into Old Dutch Road, Alice Street, left into Albert Street, into Cartwright Flats Taxi Rank.</p> <p>Alternatively via Pinetown on return trips to Durban (Drop passengers only): From Qwaqwa Taxi Rank...to N3 into and along M13 to Pinetown into and along Old Main Road right into Crompton Street to M13, join N3 at Paradise Valley into and along N3 to Durban into Old Dutch Road, Alice Street left into Albert Street to Cartwright Flats Taxi Rank. No passengers to be picked up in Pinetown.</p>



transport

Department:
Transport
Province of KwaZulu-Natal

GAZETTE

LGKZNG09-2015-
MAY

REGION: ALL

12.24	<p>ROUTE 4B. From approved Taxi Rank in Durban to approved Taxi Rank in Welkom direct and return</p> <p>Forward Trip Route: From Cartwright Flats Taxi Rank into and along Umgeni Road, right into and along Leopold Street into and along N3 to Harrismith, into and along N5 via Bethlehem, Senekal, into and along R70 via Ventersberg, into and along R73 via Virginia into and along Power Road to Constantia / Mothusi Road to Taxi Rank in Welkom and return.</p> <p>Return Trip Route: From Welkom Taxi Rank into Constantia / Mothusi Road, into and along Power Road, into and along R73 via Virginia, into and along R70 via Ventersberg, into and along N5 via Senekal and Bethlehem, into Harrismith, into and along N3 to Durban, into Old Dutch Road, Alice Street, left into Albert Street, into Cartwright Flats Taxi Rank.</p> <p>Alternatively via Pinetown on return trips to Durban (Drop passengers only): From Welkom...to N3 into and along M13 to Pinetown into and along Old Main Road right into Crompton Street to M13, join N3 at Paradise Valley into and along N3 to Durban into Old Dutch Road, Alice Street to Cartwright Flats Taxi Rank. No passengers to be picked up in Pinetown.</p> <p>NB: RETURN JOURNEY</p> <p>The return trip is the forward trip in reverse save and except where one way streets in city areas do not allow this whereupon the route shall be as close as possible to that of the forward trip and as prescribed by the relevant Local Authority.</p>
12.25	<p>ROUTE 8 From approved Taxi Rank in Durban to approved Taxi Rank in Gingindlovu direct and return</p> <p>Forward Trip Route: From Crabbe Street Taxi Rank, into Osborne Street, into First Avenue/Stamfordhill Road into Argyle Road join M4 proceed to N2 at Ballito, proceed along the N2 to R258, into and along R258, into and along road R102 to Main Street, Gingindlovu, continue along Main Street to Gingindlovu Taxi Rank and return.</p> <p>Return Trip Route: From Gingindlovu Taxi Rank into Main Street, into and along R258, into N2, join M4 at Ballito, proceed along M4 to Durban, right into Argyle Road, left into Umgeni Road, right into Leopold Street, right into Warwick Avenue, right into Alice Street, left into Albert Street, into Umgeni Road to Crabbe Street Taxi Rank.</p>



transport

Department:
Transport
Province of KwaZulu-Natal

GAZETTE

LGKZNG09-2015-
MAY

REGION: ALL

1) Application Number: APP0040313	2) Gazette Number: LGKZNG09-2015-MAY
3) Applicant: M NALA ID NO. 5702165357084 Association: DURBAN LONG DISTANCE TAXI ASSOCIATION	4) Applicant Address: 59 ENNISKELLEN CRESCENT MORNINGSIDE, DURBAN KWAZULU-NATAL KWA-ZULU NATAL 4001
5) Existing Licence Holder: NOT APPLICABLE ID NO. NOT APPLICABLE	6) Existing Licence Holder Address: NOT APPLICABLE
7) Type of application: BACKLOG CAPTURE	8) Operating Licence Number: LKNKZN0119605
9) Vehicle Type: NOT AVAILABLE	10) 1 x 15 (SEATED) + 0 (STANDING)
11) Region: DURBAN CENTRAL	
12.1	<p>ROUTE 4. From approved Taxi Ranks in Durban to approved Taxi Ranks in Mahlabathini direct and return</p> <p>Forward Trip Route: From Crabbe Street Taxi Rank, into Osborne Street, into First Avenue / Stamfordhill Road into Argyle Road and join M4 proceed to N2 at Ballito, into and along N2 to R66, into and along R66 by passing Eshowe, into and along R34, right into and along R66 to Ulundi, into Princess Magogo Street to Ulundi Taxi Rank and return.</p> <p>Return Trip Route: From Ulundi Taxi Rank into Princess Mgogo Street, into and along R66, into and along R34, into and along R66 by passing Eshowe, into and along N2, join M4 at Ballito, proceed along M4 to Durban, right into Argyle Road, left into Umgeni Road, right into Leopold Street, right into Warwick Avenue, right into Alice Street, left into Albert Street, into Umgeni Road to Crabbe Street Taxi Rank.</p>
12.2	<p>ROUTE 2. From approved Taxi Rank in Durban to approved Taxi Rank in Kranskop direct and return</p> <p>Forward Trip Route: From Cartwright Flats Taxi Rank into Umgeni Road turn into Argyle Road and join M4 proceed to N2 at Ballito, proceed along N2 into and along R74 by passing Stanger to Kranskop, right into Main Road Kranskop to Kranskop Taxi Rank and return.</p> <p>Return Trip Route: From Kranskop Taxi Rank, into Main Road, into and along R74 by passing Stanger, into and along N2, join M4 at Ballito, proceed along M4 to Durban, right into Argyle Road, left into Umgeni Road, right into Leopold Street, right into Warwick Avenue, right into Alice Street, left into Albert Street to Cartwright Flats Taxi Rank.</p>



transport

Department:
Transport
Province of KwaZulu-Natal

GAZETTE

LGKZNG09-2015-
MAY

REGION: ALL

12.3	<p>DURBAN LONG DISTANCE TAXI ASSOCIATION</p> <p>SCHEDULE "A"</p> <p>Provincial Routes</p> <p>ROUTE 1</p> <p>1.From approved Taxi Rank in Durban to Approved Taxi Rank in Dundee direct and return</p> <p>Forward trip Route: From Crabbe Street Taxi Rank, into Osborne Street, into First Avenue join Epsome Road, Umgeni Road into Leopold Street join N3 and proceed along N3 to R103 at Colenso, along R103 join N11 proceed to R692 to Dundee into and along R68 into Dundee and turn to Victoria Street Taxi Rank in Dundee and return.</p> <p>Return Trip Route: From Victoria Street Taxi Rank into and along R68, into and along R692, into and along N11, into and along R103, join N3 at Colenso, into and along N3 to Durban, Old Dutch Road, Alice Street, left into Albert Street, Umgeni Road to Crabbe Street Taxi Rank.</p>
12.4	<p>ROUTE3.</p> <p>From approved Taxi Rank in Durban to approved Taxi Rank in Richardsbay direct and return</p> <p>Forward Trip Route: From Crabbe Street Taxi Rank, into Osborne Street, into First Avenue / Stamfordhill Road into Argyle Road join M4 proceed to N2 at Ballito, into and along N2 to R34, into and along R34 (John Ross Highway), into and along Bullion Road, into Kruger Rand Road to Richardsbay Taxi Rank and return.</p> <p>Return Trip Route: From Richardsbay Taxi Rank, into Kruger Rand road, into and along Bullion road, along R34 (John Ross Highway), into and along N2, join M4 at Ballito, proceed along M4 to Durban, right into Argyle Road, left into Umgeni road, right into Leopold Street, right into Warwick avenue, right into Alice Street, left into Albert Street, into Umgeni Road into Crabbe Street Taxi Rank.</p>
12.5	<p>ROUTE 5.</p> <p>From approved Taxi Ranks in Durban to approved Taxi Ranks in Hluhluwe direct and return</p> <p>Forward Trip Route: From Crabbe Street Taxi Rank, into Osborne Street, into First Avenue / Stamfordhill Road into Argyle Road join M4 proceed to N2 at Ballito, into and along N2 to R22 at Hluhluwe into and along R22, to Main Road Hluhluwe, into Hluhluwe Taxi Rank and return.</p> <p>Return Trip Route: From Hluhluwe Taxi Rank, into Main Road, into and along R22, into and along N2, join M4 at Ballito, proceed along M4 to Durban, right into Argyle Road, left into Umgeni Road, right into Leopold Street, right into Warwick Avenue, right into Alice Street, left into Albert Street, into Umgeni Road to Crabbe Street Taxi Rank</p>



transport

Department:
Transport
Province of KwaZulu-Natal

GAZETTE

LGKZNG09-2015-
MAY

REGION: ALL

12.6	<p>ROUTE 6. From approved Taxi Ranks in Durban to approved Taxi Ranks in Newcastle direct and return</p> <p>Forward Trip Route: From Crabbe Street Taxi Rank, into Osborne Street, into First Avenue into Epsome Road and turn into Leopold Street, into and along N3 and proceed to R103 at Colenso into and along R103, into and along N11 to Newcastle, turn into Allen Street, into Kirkland Street, Voortrekker Street to Newcastle Taxi Rank and return.</p> <p>Return Trip Route: From Newcastle Taxi Rank into Voortrekker Street, into Kirkland Street, into Allen Street, into and along N11, into and along R103, join N3 at Colenso, into and along N3 to Durban, into Old Dutch Road, Alice Street</p>
12.7	<p>ROUTE 7. From approved Taxi Rank in Durban to approved Taxi Rank in Ladysmith direct and return</p> <p>Forward Trip Route: From Crabbe Street Taxi Rank, into Osborne Street into First Avenue, join Epsome Road, Umgeni Road into Leopold Street join N3 and proceed along N3, from N3 onto R103 at Colenso join N11 into Ladysmith and turn at Queen Street to Ladysmith Taxi Rank and return.</p> <p>Return Trip Route: From Ladysmith Taxi Rank into Queen Street, into N11, into and along R103, join N3 at Colenso, into and along N3 to Durban, into Old Dutch Road, Alice Street, left into Albert Street, Umgeni Road to Crabbe Street Taxi Rank.</p>
12.8	<p>ROUTE 9. From approved Taxi Rank in Durban to approved Taxi Ranks in Empangeni direct and return</p> <p>Forward Trip Route: From Crabbe Street Taxi Rank, into Osborne Street, into First Avenue / Stamfordhill Road into Argyle Road join M4 proceed to N2 at Ballito, into and along N2 to R66, into and along R66 by passing Gingindlovu, into along R102 to Empangeni, left into and along John Ross Highway to Empangeni "A" Taxi Rank and return.</p> <p>Return Trip Route: From Empangeni "A" Taxi Rank into and along John Ross Highway, right into R102, into and along R66 by passing Gingindlovu, into and along N2, join M4 at Ballito, proceed along M4 to Durban, right into Argyle Road, left into Umgeni Road, right into Leopold Street, right into Warwick Avenue, right into Alice Street, left into Albert Street, into Umgeni Road to Crabbe Street taxi Rank.</p> <p>Forward Trip Route: From Crabbe Street Taxi Rank, into Osborne Street, into First Avenue / Stamfordhill Road into Argyle Road join M4 proceed to N2 at Ballito, into and along N2 to R66, into and along R66 by passing Gingindlovu into and along R102, into and along Tanner Road (Empangeni Rail), to "B" Rank Empangeni Rail and return.</p> <p>Return Trip Route: From "B" Rank Empangeni Rail into and along Tanner Road, into and along R102, into and along R66 by passing Gingindlovu, into N2, join M4 at Ballito, proceed along M4 to Durban, right into Argyle Road, into Umgeni Road, right into Leopold Street, right into Warwick Avenue, right into Alice Street, left into Albert Street, into Umgeni Road to Crabbe Street Taxi rank.</p>



transport

Department:
Transport
Province of KwaZulu-Natal

GAZETTE

LGKZNG09-2015-
MAY

REGION: ALL

12.9	<p>ROUTE 10. From approved Taxi Rank in Durban to approved Taxi Rank in Mandini direct and return</p> <p>Forward Trip Route: From Cartwright Flats Taxi Rank into Umgeni Road turn into Argyle Road and join M4 proceed to N2 at Ballito, into and along N2 until R245, into and along R245 via Darnall to R102, into and along R102 to R258 into Mandini, into and along main road Mandini to Amatikulu ranking at the Mandini Taxi Rank and return.</p> <p>Return Trip Route: From Mandini Taxi Rank into and along Main Road from Amatikulu, into R258, into and along R102 via Darnall into and along R245, into N2, join M4 at Ballito, proceed along M4 to Durban, right into Argyle Road, left into Umgeni Road, right into Leopold Street, right into Warwick Avenue, right into Alice Street, left into Albert Street to Cartwright Flats Taxi Rank.</p>
12.10	<p>ROUTE 11. From approved Taxi Ranks in Durban to approved Taxi Rank in Melmoth direct and return</p> <p>Forward Trip Route: From Crabbe Street Taxi Rank, left into Osborne, into First Avenue / Stamfordhill Road into Argyle Road join M4 proceed to N2 at Ballito, into and along N2 to R66, into and along R66 to Melmoth, into and Victoria Street to Melmoth Taxi Rank and return.</p> <p>Return Trip Route: From Melmoth Taxi Rank into Victoria Street, into and along R66, into and along N2, join M4 at Ballito, proceed along M4 to Durban, right into Argyle Road, left into Umgeni Road, right into Leopold Street, right into Warwick Avenue, right into Alice Street, left into Albert Street, into Umgeni Road to Crabbe Street Taxi Rank.</p>
12.11	<p>ROUTE 12 From approved Taxi Rank in Durban to approved Taxi Rank in Babanango direct and return</p> <p>Forward Trip Route: From Cartwright Flats Taxi Rank into Umgeni Road turn into Argyle Road and join M4 proceed to N2 at Ballito, into and along the N2 to R66, into and along R66, left into and along R68 to Taxi Rank at Babanango and return.</p> <p>Return Trip Route: From Babanango Taxi Rank into and along R68, into and along R66, into N2, join M4 at Ballito, proceed along M4 to Durban, right into Argyle Road, left into Umgeni Road, right into Leopold Street, right into Warwick Avenue, right into Alice Street, left into Albert Street, to Cartwright Flats Taxi Rank.</p>
12.12	<p>ROUTE 13. From approved Taxi Ranks in Durban to approved Taxi Ranks in Manguza direct and return</p> <p>Forward Trip Route: From Cartwright Flats Taxi Rank into Umgeni Road turn into Argyle Road and join M4 proceed to N2 at Ballito, into and along N2, into and along R38, into and along R38 by passing Jozini into and along R22 to Kwangwanase, into Main Road Kwangwanase to Kwangwanase Taxi Rank and return.</p> <p>Return Trip Route: From Kwangwanase Taxi Rank into Main Road, into and along R22, into and along R38 passing Jozini, into and along N2, join M4 at Ballito, proceed along M4 to Durban, right into Argyle Street, left into Umgeni Road, right into Leopold Street, right into Warwick Avenue, right into Alice Street, left into Albert Street, to Cartwright Flats Taxi Rank.</p>



transport

Department:
Transport
Province of KwaZulu-Natal

GAZETTE

LGKZNG09-2015-
MAY

REGION: ALL

12.13	<p>ROUTE 14. From approved Taxi Rank in Durban to approved Taxi Rank in Mtubatuba direct and return</p> <p>Forward Trip Route: From Crabbe Street Taxi Rank, left into Osborne Street into First Avenue / Stamfordhill Road into Argyle Road join M4 proceed to N2 at Ballito, into and along N2 to Bhoboza Road (Mtubatuba) into and along Bhoboza Road, into and along Riverview Road, into and along John Ross Road, into and along Nyathi Road to Mtubatuba Taxi Rank and return.</p> <p>Return Trip Route: From Mtubatuba Taxi Rank, into and along Nyathi Road, into and along John Ross Road, into and along Riverview Road, into and along Bhoboza Road, into and along N2, join M4 at Ballito, proceed along M4 to Durban, right into Argyle Road, left into Umgeni Road, right into Leopold Street, right into Warwick Avenue, right into Alice Street, left into Albert Street, Umgeni Road to Crabbe Street Taxi Rank.</p>
12.14	<p>ROUTE 15 From approved Taxi Rank in Durban to approved Taxi Rank in Eshowe direct and return</p> <p>Forward Trip Route: From Crabbe Street Taxi Rank, left into Osborne Street into First Avenue / Stamfordhill Road into Argyle Road join M4 proceed to N2 at Ballito, continue along N2 to R66, into and along R66, to Eshowe, into and along John Ross Highway, into Osborne Road to Eshowe Taxi Rank and return.</p> <p>Return Trip Route: From Eshowe Taxi Rank into Osborne Road, into and along John Ross Highway, into and along R66, into and along N2, join M4 at Ballito, proceed along M4 to Durban, right into Argyle Road, left into Umgeni Road, right into Leopold Street, right into Warwick Avenue, right into Alice Street, left into Albert Street, Umgeni Road to Crabbe Street Taxi Rank.</p>
12.15	<p>ROUTE 16 From approved Taxi Rank in Durban to approved Taxi Rank in Mkuze direct and return</p> <p>Forward Trip Route: From Cartwright Flats Taxi Rank into Umgeni Road turn into Argyle Road and join M4 proceed to N2 at Ballito, into and along N2 right into Mkuze Main Road, into Eagle Avenue to Mkuze Taxi Rank and return.</p> <p>Return Trip Route: From Mkuze Taxi Rank into Eagle Avenue, into Main Road, into and along N2, join M4 at Ballito, proceed along M4 to Durban, right into Argyle Road, left into Umgeni Road, right into Leopold Street, right into Warwick Avenue, right into Alice Street, left into Albert Street to Cartwright Flats Taxi Rank.</p>
12.16	<p>ROUTE 17. From approved Taxi Rank in Durban to approved Taxi Rank in Stanger direct and return</p> <p>Forward Trip Route: From Cartwright Flats Taxi Rank into Umgeni Road turn into Argyle Road and join M4, into and along M4, into R214 via Umhlali, join R102 via Shakaskraal turn into Chief Albert Luthuli Street into Balcombe Road to Kwa Dukuza/Stanger Taxi Rank and return.</p> <p>Return Trip Route: From KwaDukuza / Stanger Taxi Rank into Balcombe Road, into Chief Albert Luthuli Street, join the R102 via Shakaskraal, into R214 via Umhlali, into and along M4 to Durban, into Argyle Road, left into Umgeni Road, right into Leopold Street, right into Warwick Avenue, right into Alice Street left into Albert Street, into Cartwright Flats Taxi Rank.</p>



transport

Department:
Transport
Province of KwaZulu-Natal

GAZETTE

LGKZNG09-2015-
MAY

REGION: ALL

12.17	<p>ROUTE 18. From approved Taxi Ranks in Durban to approved Taxi Ranks in Pongola direct and return</p> <p>Forward Trip Route: From Cartwright Flats Taxi Rank, into Umgeni Road, into Argyle Road join M4 proceed to N2 at Ballito, into and along N2 to Pongola, turning into Pongola Taxi Rank and return.</p> <p>Return Trip Route: From Pongola Taxi Rank, into and along N2, join M4 at Ballito, proceed along M4 to Durban, right into Argyle Road, left into Umgeni Road, right into Leopold Street, right into Warwick Avenue, right into Alice Street left into Albert Street, into Cartwright Flats Taxi Rank.</p>
12.18	<p>ROUTE 19. From approved Taxi Rank in Durban to approved Taxi Rank in Nongoma</p> <p>Forward Trip Route: From Crabbe Street Taxi Rank left into Osborne Street, into First Avenue / Stamfordhill Road into Argyle Road and join M4 proceed to N2 at Ballito, into and along N2 to R66, into and along R66 by passing Eshowe, into and along R34, turn to R66 to Nongoma by passing Ulundi to Nongoma Taxi Rank and return.</p> <p>Return Trip Route: From Nongoma Taxi Rank, turn into R66 by passing Ulundi, into and along R34, into and along R66 by passing Eshowe, into and along N2, join M4 at Ballito, proceed along M4 to Durban, right into Argyle Road, left into Umgeni Road, right into Leopold Street, right into Warwick Avenue, right into Alice Street, left into Albert Street, Umgeni Road, to Crabbe Street Taxi Rank.</p>
12.19	<p>ROUTE 20. From approved Taxi Rank in Durban to approved Taxi Rank in Hlabisa direct and return</p> <p>Forward Trip Route: From Crabbe Street Taxi Rank left into Osborne Street, into First Avenue / Stamfordhill Road into Argyle Road join M4 proceed to N2 at Ballito, into and along N2 to R618 at Mtubatuba, into and along R618 to Taxi Rank at Hlabisa and return.</p> <p>Return Trip Route: From Hlabisa Taxi Rank into and along R618, into and along N2, join M4 at Ballito, proceed along M4 to Durban, right into Argyle Road, left into Umgeni Road, right into Leopold Street, right into Warwick Avenue, right into Alice Street, left into Albert Street, Umgeni Road to Crabbe Street Taxi Rank.</p>



transport

Department:
Transport
Province of KwaZulu-Natal

GAZETTE

LGKZNG09-2015-
MAY

REGION: ALL

12.20	<p>ROUTE 21. From approved Taxi Rank in Durban to approved Taxi Rank in Vryheid direct and return</p> <p>Forward Trip Route: From Crabbe Street Taxi Rank left into Osborne Street, into First Avenue, Stamfordhill Road join M4 proceed to N2 at Ballito into and along N2, to R66 via Gingindlovu into and along R34 via Melmoth and continue to Vryheid East on R34 join Stretch Street and turn at Bocret Street to Vryheid Taxi Rank and return.</p> <p>Return Trip Route: From Vryheid Taxi Rank into Bocret Street, into Stretch Street, into R34 West, into and along R34 via Melmoth, into and along R66 via Gingindlovu, into and along N2, join M4 at Ballito, proceed along M4 to Durban, right into Argyle Road, left into Umgeni Road, right into Leopold Street, right into Warwick Avenue, right into Alice Street, left into Albert Street, Umgeni Road to Crabbe Street Taxi Rank.</p> <p>NB: RETURN JOURNEY</p> <p>The return trip is the forward trip in reverse save and except where one way streets in city areas do not allow this whereupon the route shall be as close as possible to that of the forward trip and as prescribed by the relevant Local Authority.</p>
12.21	<p>SCHEDULE "B"</p> <p>Inter -Provincial Routes</p> <p>ROUTE 1B. From approved Taxi Rank in Durban to approved Taxi Rank in Ficksburg direct and return</p> <p>Forward Trip Route: From Cartwright Flats taxi rank into and along Umgeni Road right into and along Leopold Street into and along N3 to Harrismith into and along R712, into and along R711 via Fouriesberg, into and along R26 to Ficksburg, into Mc Cabe Street, into and along Toorn Street to Taxi Rank in Ficksburg and return</p> <p>Return Trip Route: From Ficksburg Taxi Rank into and along Toorn Street, into McCabe Street into and along R26, into and along R711 via Ficksburg, into and along R712 to Harrismith into and along N3 to Durban, into Old Dutch Road, Alice Street, left into Albert Street, into Cartwright Flats Taxi Rank.</p> <p>Alternatively via Pinetown on return trips to Durban (Drop passengers only): From Ficksburg Taxi Rank...to N3 into and along M13 to Pinetown into and along Old Main Road right into Crompton Street to M13, join N3 at Paradise Valley into and along N3 to Durban, into Old Dutch Road, Alice Street left into Albert Street to Cartwright Flats Taxi Rank. No passengers to be picked up in Pinetown.</p>



transport

Department:
Transport
Province of KwaZulu-Natal

GAZETTE

LGKZNG09-2015-
MAY

REGION: ALL

12.22	<p>ROUTE 2B. From approved Taxi Rank in Durban to Wanderers Street, Johannesburg to Park City Taxi Rank No. 2 direct and return</p> <p>Forward Trip Route: From Crabbe Street / Osborne Street Taxi Rank into First Avenue, Epsome Road, Umgeni Road, Leopold Street, into and along N3 by passing Pietermaritzburg, Harrismith to M2 West Johannesburg, into and along Harrow Road, Anderson Street, Troy Street, Plain Street, Wanderers Street, to Wanderers Street Taxi Rank Johannesburg and return.</p> <p>Return Trip Route: From Wanderers Street Taxi Rank into Plain Street, Troy Street, Anderson Street, into and along Harrow Road, into and along M2 East, into and along N3 passing Harrismith, and Pietermaritzburg to Durban, into Old Dutch Road, Alice Street, left into Albert Street, Umgeni Road into Crabbe Street / Osborne Street Taxi Rank.</p> <p>Alternatively via Pinetown on return trips to Durban (Drop passengers only): From Johannesburg...to N3 into and along M13 to Pinetown into and along Old Main Road right into Crompton Street to M13, join N3 at Paradise Valley into and along N3 to Durban, into Old Dutch Road, Alice Street left into Albert Street, Umgeni Road to Crabbe Street / Osborne Street Taxi Rank. No passengers to be picked up in Pinetown.</p>
12.23	<p>ROUTE 3B. From approved Taxi Rank in Durban to approved Taxi Rank in Qwaqwa direct and return</p> <p>Forward Trip Route: From Cartwright Flats Taxi Rank into and along Umgeni Road, into and along Leopold Street, into and along N3 to Harrismith from Harrismith along R712, into and along R57 to Phuthaditjaba into and along Mampoi Street to Qwaqwa Taxi Rank and return.</p> <p>Alternatively ...into and along N3 to R74, into and along R74, to R712, into and along R712, into and along R57 to Phuthaditjaba, Mampoi Street to Qwaqwa Taxi Rank and return.</p> <p>Return Trip Route: From Qwaqwa Taxi Rank into and along Mampoi Street, into and along R57, into and along R712 to Harrismith, into and along N3 to Durban, into Old Dutch Road, Alice Street, left into Albert Street, into Cartwright Flats Taxi Rank.</p> <p>Alternatively via Pinetown on return trips to Durban (Drop passengers only): From Qwaqwa Taxi Rank...to N3 into and along M13 to Pinetown into and along Old Main Road right into Crompton Street to M13, join N3 at Paradise Valley into and along N3 to Durban into Old Dutch Road, Alice Street left into Albert Street to Cartwright Flats Taxi Rank. No passengers to be picked up in Pinetown.</p>



transport

Department:
Transport
Province of KwaZulu-Natal

GAZETTE

LGKZNG09-2015-
MAY

REGION: ALL

12.24	<p>ROUTE 4B. From approved Taxi Rank in Durban to approved Taxi Rank in Welkom direct and return</p> <p>Forward Trip Route: From Cartwright Flats Taxi Rank into and along Umgeni Road, right into and along Leopold Street into and along N3 to Harrismith, into and along N5 via Bethlehem, Senekal, into and along R70 via Ventersberg, into and along R73 via Virginia into and along Power Road to Constantia / Mothusi Road to Taxi Rank in Welkom and return.</p> <p>Return Trip Route: From Welkom Taxi Rank into Constantia / Mothusi Road, into and along Power Road, into and along R73 via Virginia, into and along R70 via Ventersberg, into and along N5 via Senekal and Bethlehem, into Harrismith, into and along N3 to Durban, into Old Dutch Road, Alice Street, left into Albert Street, into Cartwright Flats Taxi Rank.</p> <p>Alternatively via Pinetown on return trips to Durban (Drop passengers only): From Welkom...to N3 into and along M13 to Pinetown into and along Old Main Road right into Crompton Street to M13, join N3 at Paradise Valley into and along N3 to Durban into Old Dutch Road, Alice Street to Cartwright Flats Taxi Rank. No passengers to be picked up in Pinetown.</p> <p>NB: RETURN JOURNEY</p> <p>The return trip is the forward trip in reverse save and except where one way streets in city areas do not allow this whereupon the route shall be as close as possible to that of the forward trip and as prescribed by the relevant Local Authority.</p>
12.25	<p>ROUTE 8 From approved Taxi Rank in Durban to approved Taxi Rank in Gingindlovu direct and return</p> <p>Forward Trip Route: From Crabbe Street Taxi Rank, into Osborne Street, into First Avenue/Stamfordhill Road into Argyle Road join M4 proceed to N2 at Ballito, proceed along the N2 to R258, into and along R258, into and along road R102 to Main Street, Gingindlovu, continue along Main Street to Gingindlovu Taxi Rank and return.</p> <p>Return Trip Route: From Gingindlovu Taxi Rank into Main Street, into and along R258, into N2, join M4 at Ballito, proceed along M4 to Durban, right into Argyle Road, left into Umgeni Road, right into Leopold Street, right into Warwick Avenue, right into Alice Street, left into Albert Street, into Umgeni Road to Crabbe Street Taxi Rank.</p>



transport

Department:
Transport
Province of KwaZulu-Natal

GAZETTE

LGKZNG09-2015-
MAY

REGION: ALL

1) Application Number: APP0038319	2) Gazette Number: LGKZNG09-2015-MAY
3) Applicant: N P ZWANE ID NO. 7710060516082 Association: SONKE LONG DISTANCE TAXI ASSOCIATION	4) Applicant Address: 16 AMBLEWOOD ROAD PIETERMARITZBURG 3201
5) Existing Licence Holder: SV ZWANE ID NO. 6603055561083	6) Existing Licence Holder Address: 22 CANE CRESCENT COROVOCA, AVOCA HILLS DURBAN, KWA ZULU NATAL KWA-ZULU NATAL 4008
7) Type of application: RENEWAL AND DECEASED	8) Operating Licence Number: LKNKZN0117708
9) Vehicle Type: MINIBUS	10) 1 x 15 (SEATED) + 0 (STANDING)
11) Region: DURBAN CENTRAL	
12.1	<p>1.DURBAN TO LUSIKISIKI From Long Distance Taxi Rank (Natal Technikon corner Smith Street) in the City of Durban (KZN) INTO Moore Road joining M4, which becomes N2, then proceed with R61 up to Lusikisiki Taxi Rank.</p> <p>Return Journey Same as per forward Route</p> <p>Restrictions</p> <ul style="list-style-type: none"> • No passengers be picked up along the Route on forward route. • On return Route no passengers be picked up after crossing the Boarder of Eastern Cape, passengers may be only dropped off.
12.2	<p>2.DURBAN TO PORT ST.JOHNS Forward Durban Long Distance Taxi Rank (Natal Technikon corner Smith Street) in the City of Durban (KZN) into Moore Road, joining M4 which becomes N2, then proceed with R61, turn left at Magusheni, pass Flagstaff, Lusikisiki up to Port St. Johns Taxi Rank.</p> <p>Return Route Same as per forward Route.</p>
12.3	<p>3.DURBAN TO FLAGSTAFF Forward Route From Long Distance Taxi Rank (Natal Technikon corner Smith Street), in the City of Durban (KZN), into Moore Road, joining M4, becoming N2, proceedind with R61, turn left at Magusheni up to Flagstaff.</p> <p>Return Route Same as per forward Route.</p>
12.4	<p>4.DURBAN TO LIBODE Forward Route Long Distance Taxi Rank (Natal Tecnikon corner Smith Street), in the City of Durban (KZN), into Moore Road, join M4 which becomes N2, proceeding with R61 to Libode.</p> <p>Return Route Same as per forward Route.</p>



transport

Department:
Transport
Province of KwaZulu-Natal

GAZETTE

LGKZNG09-2015-
MAY

REGION: ALL

12.5	<p>5.DURBAN TO TABANKULU</p> <p>Forward Route From Long Distance Taxi Rank (Natal Technikon corner Smith Street), in the City of Durban (KZN) into Moore Road, joining M4, becoming N2, proceeding with R61, turn right at Magusheni, pass Mt. Alyliff, turn left at Phuthi proceed to Tabankulu.</p> <p>Return Route Same as per forward Route.</p> <p>Restrictions</p> <ul style="list-style-type: none"> • On forward Route no passengers be conveyed along the Route. • Return route drop off passengers after passing the Eastern Cape Boarder, but no pick up of passengers unless there is an agreement with the Association operating in the area (NLTTA Section 88)
12.6	<p>6. DURBAN TO KING WILLIAMSTOWN</p> <p>Forward Route From Long Distance Taxi Rank (Natal Technikon corner Smith Street) in the City of Durban (KZN) into Moore Road, joining M4, becoming N2, proceed with R61, turn right at Magusheni, pass Mt. Umtata, Butterworth, Kei River, turn right pass Komga, enter King Williams Town Approved Taxi Rank.</p> <p>Return Route Same as per forward route.</p>
12.7	<p>7.DURBAN TO QUEENSTOWN</p> <p>Forward Route From Long Distance Taxi Rank (Natal Technikon, corner Smith Street), in the City of Durban (KZN) into Moore Road, joining M4, becoming N2, proceeding with R61, turn right at Magusheni, pass Mt. Frere, Umtata, pass Engcobo up to Queenstown.</p> <p>Return Route Same as per forward route.</p>
12.8	<p>8.DURBAN TO STERKSPRUIT</p> <p>Forward Route From Long Distance Taxi Rank (Natal Technikon corner Smith Street) in the City of Durban (KZN), into Moore Road, joining M4 becoming N2 proceeding with R61, turn right at Magusheni, pass Mt Frere, Umtata, pass Engcobo, turn right up to Sterspruit Taxi Rank</p> <p>Return Route Same as per forward</p>



transport

Department:
Transport
Province of KwaZulu-Natal

GAZETTE

LGKZNG09-2015-
MAY

REGION: ALL

1) Application Number: APP0040446	2) Gazette Number: LGKZNG09-2015-MAY
3) Applicant: GB SHELEMBE ID NO. 7112250497084 Association: SONKE LONG DISTANCE TAXI ASSOCIATION	4) Applicant Address: PO BOX 38017 ELANDSKOP KWA ZULU NATAL 3226
5) Existing Licence Holder: MD SHELEMBE ID NO. 6205156070087	6) Existing Licence Holder Address: 22 CANE CRESCENT COROVOCA, AVOCA HILLS DURBAN, KWA ZULU NATAL KWA-ZULU NATAL 4008
7) Type of application: DECEASED TRANSFER	8) Operating Licence Number: LKNKZN0117684
9) Vehicle Type: NOT AVAILABLE	10) 1 x 15 (SEATED) + 0 (STANDING)
11) Region: DURBAN CENTRAL	
12.1	<p>1.DURBAN TO LUSIKISIKI From Long Distance Taxi Rank (Natal Technikon corner Smith Street) in the City of Durban (KZN) INTO Moore Road joining M4, which becomes N2, then proceed with R61 up to Lusikisiki Taxi Rank.</p> <p>Return Journey Same as per forward Route</p> <p>Restrictions <ul style="list-style-type: none"> • No passengers be picked up along the Route on forward route. • On return Route no passengers be picked up after crossing the Boarder of Eastern Cape, passengers may be only dropped off. </p>
12.2	<p>2.DURBAN TO PORT ST.JOHNS Forward Durban Long Distance Taxi Rank (Natal Technikon corner Smith Street) in the City of Durban (KZN) into Moore Road, joining M4 which becomes N2, then proceed with R61, turn left at Magusheni, pass Flagstaff, Lusikisiki up to Port St. Johns Taxi Rank.</p> <p>Return Route Same as per forward Route.</p>
12.3	<p>3.DURBAN TO FLAGSTAFF Forward Route From Long Distance Taxi Rank (Natal Technikon corner Smith Street), in the City of Durban (KZN), into Moore Road, joining M4, becoming N2, proceedind with R61, turn left at Magusheni up to Flagstaff.</p> <p>Return Route Same as per forward Route.</p>



transport

Department:
Transport
Province of KwaZulu-Natal

GAZETTE

LGKZNG09-2015-
MAY

REGION: ALL

12.4	<p>4.DURBAN TO LIBODE Forward Route Long Distance Taxi Rank (Natal Technikon corner Smith Street), in the City of Durban (KZN), into Moore Road, join M4 which becomes N2, proceeding with R61 to Libode.</p> <p>Return Route Same as per forward Route.</p>
12.5	<p>5.DURBAN TO TABANKULU Forward Route From Long Distance Taxi Rank (Natal Technikon corner Smith Street), in the City of Durban (KZN) into Moore Road, joining M4, becoming N2, proceeding with R61, turn right at Magusheni, pass Mt. Alyliff, turn left at Phuthi proceed to Tabankulu.</p> <p>Return Route Same as per forward Route.</p> <p>Restrictions <ul style="list-style-type: none"> • On forward Route no passengers be conveyed along the Route. • Return route drop off passengers after passing the Eastern Cape Boarder, but no pick up of passengers unless there is an agreement with the Association operating in the area (NLTTA Section 88) </p>
12.6	<p>6. DURBAN TO KING WILLIAMSTOWN Forward Route From Long Distance Taxi Rank (Natal Technikon corner Smith Street) in the City of Durban (KZN) into Moore Road, joining M4, becoming N2, proceed with R61, turn right at Magusheni, pass Mt. Umtata, Butterworth, Kei River, turn right pass Komga, enter King Williams Town Approved Taxi Rank.</p> <p>Return Route Same as per forward route.</p>
12.7	<p>7.DURBAN TO QUEENSTOWN Forward Route From Long Distance Taxi Rank (Natal Technikon, corner Smith Street), in the City of Durban (KZN) into Moore Road, joining M4, becoming N2, proceeding with R61, turn right at Magusheni, pass Mt. Frere, Umtata, pass Engcobo up to Queenstown.</p> <p>Return Route Same as per forward route.</p>

**transport**

Department:
Transport
Province of KwaZulu-Natal

GAZETTE

LGKZNG09-2015-
MAY

REGION: ALL

- | | |
|-------------|---|
| 12.8 | 8.DURBAN TO STERKSPRUIT
Forward Route
From Long Distance Taxi Rank (Natal Technikon corner Smith Street) in the City of Durban (KZN), into Moore Road, joining M4 becoming N2 proceeding with R61, turn right at Magusheni, pass Mt Frere, Umtata, pass Engcobo, turn right up to Sterkspruit Taxi Rank

Return Route
Same as per forward |
|-------------|---|



transport

Department:
Transport
Province of KwaZulu-Natal

GAZETTE

LGKZNG09-2015-
MAY

REGION: ALL

1) Application Number: APP0040485	2) Gazette Number: LGKZNG09-2015-MAY
3) Applicant: TW DLADLA ID NO. 4901010389083 Association: KWA-MASHU TAXI OWNERS ASSOCIATION	4) Applicant Address: H111 SAMBANE ROAD KWA-MASHU DURBAN KWA-ZULU NATAL 4359
5) Existing Licence Holder: NOT APPLICABLE ID NO. NOT APPLICABLE	6) Existing Licence Holder Address: NOT APPLICABLE
7) Type of application: BACKLOG CAPTURE	8) Operating Licence Number: LKNKZN017144
9) Vehicle Type: MINIBUS	10) 1 x 14 (SEATED) + 0 (STANDING)
11) Region: GREATER NORTH	
12.1	Route 3 A From approved Taxi Rank in Kwa-Mashu to approved Taxi Rank in Pinetown via Bester, Crossroads direct and return. . Along Mandela Road, left into Bhejane Road, along Bhejane Road, left into Sibisi Road, right into Nyala Road, right into Bhungezi Road, right into Ntuzuma Access, right into M25 on- ramp and proceed to Bester's Taxi Rank. . Along Mandela Road, left into Bhejane Road, right into Zulu Road, left into Ntombela Road, left into Mandela Road and proceed to Crossroads Taxi Rank. . From the Rank at Kwa-Mashu Station along any of the routes above into and along Mandela Road, into Inanda Road, right into the N2, right into M19, along the M19, into St. John Avenue, right into Old Main Road (M31), left into Crompton Road, right into Hill Street and proceed to the Taxi Rank.
12.2	Route 4.A. From approved Taxi Rank in Kwa-Mashu to approved Taxi Rank in Stanger via Verulam Along Mandela Road, right into M25, left into the N2, along the N2 left into M41, along the M41 right into Wick Street, left into Ireland Street, right into Wick Street, right into R102, proceed along R102, proceed along R102 to Stanger direct and return.
12.3	Route 7.A. Kwa-Mashu Taxi Rank to Point Inwards: From Kwa-Mashu Taxi Rank into Mandela Road, into M25 into North Coast Road, into Umgeni Road, left into Argyle Road, right into Brickhill Road, into Point Road, direct and return. Outwards: From Point Road, right into Bayterrace Road, right into Stanger Street, into Argyle Road, into Umgeni Road, into M25, left into Mandela Road, into Kwa-Mashu Taxi Rank.

**transport**

Department:
Transport
Province of KwaZulu-Natal

GAZETTE

LGKZNG09-2015-
MAY

REGION: ALL

12.4

CONDITIONS:

1. PASSENGERS MAY BE PICKED UP AND /OR SET DOWN ONLY AT DESIGNATED TAXI RANKS OR TAXI STOPS, WHICH SHALL EXCLUDE BUS STOPS.
2. ENTRY OR RANKING ON PRIVATE PROPERTY IS NOT PERMITTED WITHOUT THE WRITTEN PERMISSION OF THE LANDLORD, A COPY OF WHICH MUST BE SUPPLIED TO THE BOARD.
3. WITHOUT HAVING ENTERED INTO AN AGREEMENT WITH OTHER OPERATORS ON A COMMON ROUTE AS CONTEMPLATED BY SECTION 88(2)(B) OF ACT 22 OF 2000, THE PICKING UP OR SETTING DOWN OF PASSENGERS ON SUCH ROUTE IS NOT PERMITTED. A COPY OF SUCH AGREEMENT MUST BE SUPPLIED TO THE BOARD.
4. A RANKS, WHETHER ON-STREET OR OFF-STREET, ONLY THE TAXIS THAT CAN BE ACCOMMODATED IN THE DEMARCATED AREA MAY OCCUPY THE RANK. EXCESS VEHICLES MUST HOLD ELSEWHERE.
5. RANK PERMITS OR LETTERS OF AUTHORITY MUST BE PRODUCED IN RESPECT OF ALL RANKS IN MUNICIPAL AREA, IN PARTICULAR MAJOR TOWNS AND CITIES AND IN PARTICULAR INTER-PROVINCIAL DESTINATIONS.
6. THE ALLOCATION OF ANY ROUTE OR PORTION OF A ROUTE IS SUBJECT TO THE CONDITION THAT IT HAS BEEN APPROVED AND AND ALLOCATED IN GOOD FAITH AND THAT SUCH ROUTE WILL BE INVALID SHOULD IT TRANSPIRE THAT THE ROUTE OR PORTION THEREOF WILL, OR HAS CAUSED CONFLICT DUE TO IT HAVING BEEN APPROVED BASED ON INCORRECT OR FALSE INFORMATION SUPPLIED TO THE BOARD OR AS A RESULT OF AN ERRORS. IN SUCH INSTANCE THE OPERATING LICENCE MUST BE RETURNED TO THE BOARD FOR CORRECTION.
7. THE VEHICLE MUST BE COVERED BY MOTOR VEHICLE INSURANCE AS WELL AS PERSONAL LIABILITY INSURANCE.



transport

Department:
Transport
Province of KwaZulu-Natal

GAZETTE

LGKZNG09-2015-
MAY

REGION: ALL

1) Application Number: APP0040378	2) Gazette Number: LGKZNG09-2015-MAY
3) Applicant: BC MAGWAZA ID NO. 4912080701081 Association: NTUZUMA TAXI ASSOCIATION	4) Applicant Address: 147 AVOCA HILL DRIVE KWAZULU NATAL KWA-ZULU NATAL 5041
5) Existing Licence Holder: NOT APPLICABLE ID NO. NOT APPLICABLE	6) Existing Licence Holder Address: NOT APPLICABLE
7) Type of application: BACKLOG CAPTURE	8) Operating Licence Number: LKNKZN0118932
9) Vehicle Type: NOT AVAILABLE	10) 1 x 15 (SEATED) + 0 (STANDING)
11) Region: GREATER NORTH	
12.1	<p>Route 1 Ntuzuma to Durban</p> <p>1.1 From Ithendele Drive Taxi Rank near Kwanozaza Shopping Centre along any of Routes (s) 1 to 4 above into Ntuzuma Access Road right into KwaMashu Highway (M25) into North Coast Road into Umgeni Road (proceed to Soldier's Way and to Soldier's Way Taxi Rank or right into Leopold Street right into Warwick Avenue into Centenary Road and proceed to Centenary Road Taxi Rank) Restriction (No picking up no forward leg along Umgeni Road and no setting down on return leg along Umgeni Road.</p> <p>1.2 From Ithendele Drive Taxi Rank near Kwanozaza Shopping Centre along any of the Inner Circle Routes within Ntuzuma as per Routes 1 to 4 above into KwaMashu Highway(M25) right into the N2 left into Inanda Road (M21) into Sea Cow Lake Road right into North Coast Road and proceed to the end Points as in 1.1 above.</p> <p>1.3 From the starting point in 1.1 above into KwaMashu Highway (M25) right into the N2 left into Inanda Road (M21) Off Ramp left into Umgeni Road (M19) along Umgeni Road and proceed to the end points as in 1.1</p> <p>1.4 From the starting point in 1.1 above into KwaMashu Highway right into the N2 along the N2 left into the N3 along the N3 into Old Dutch Road (left into Centenary Road and proceed to Centenary road Taxi Rank or into Alice Street right into Soldier's Way and proceed to Soldier's Way Taxi Rank.</p> <p>1.5 From the starting point in 1.1 above into KwaMashu Highway (M25) into North Coast Road into Umgeni Road left into Argyle Road right into Brickhill Road into Point Road right into Bay Terrace right into Stanger Street left into Ordnance road left into Soldier's Way right into Queen Street right into Field Street and proceed to Soldier's Way Taxi Rank or into Leopold Street right into Warwick Avenue into Centenary Road and proceed to Centenary Road Taxi Rank)Restriction (No picking upon forward leg along Umgeni Road and no setting down on return leg along Umgeni Road)</p>
12.2	<p>Route 2 Ntuzuma to Pinetown</p> <p>2.1 From the starting point on Ithendele Drive near Kwanozaza Shopping Centre along any of the Inner Circle Routes 1 to 4 within Ntuzuma Township along Ithendele Drive left into Ntuzuma Access Road right into KwaMashu Highway (M25) turn right into the N2 along the N2 left into Inanda Road (M21) Off Ramp right into Umgeni Road (M19) into St Johns Avenue right into Old Main Road left into Moodie street right into Hill Street and proceed to the end point on Hill Street.</p> <p>2.2 from the starting point above along the routes indicated above right into the N2 along the N2 into the N3 into the M13 right into Old Main Road right into Moodie Street right into Hill Street and proceed to the end point on Hill Street.</p> <p>2.3 From the starting point above along the routes indicated above right into Umgeni Road (M19) along the M19 right into Otto Volek Road left into Shepstone Road left into Regent street right into Chelsea Avenue left into Chelsea Avenue left into Escom Road right into Old Main Road right into Trafford Road left into Hillclimb Road left into Kyalami Road into Circuit Road left into Malcolm Road left into Albert road left into Alexander Road left into Old main Road right into Moodie Street right into Hill Street and proceed to the Taxi Rank on Hill Street.</p>
12.3	<p>Route 3 Ntuzuma to Verulam</p> <p>From the starting point (Ithendele Drive Taxi Rank)near Kwanozaza Shopping Centre along any of the Inner Circle Routes 1 to 4 within Ntuzuma Township along Ithendele Drive left into Ntuzuma Access Road right into KwaMashu Highway (M25) along the M25 left into R102 pass White house Shopping Centre along R102 right into Wick Street left into Ireland Street and proceed to an approved Taxi Rank on Ireland Street.</p> <p>3.1 Alternative Route</p> <p>Along the same route above into Ntuzuma Access Road into Industrial Park Road left into Phoenix Highway left into R102 and proceed to Verulam as per the above route. Restriction: No picking up of passengers on Phoenix Highway.</p>



transport

Department:
Transport
Province of KwaZulu-Natal

GAZETTE

LGKZNG09-2015-
MAY

REGION: ALL

12.4	<p>Route 4 Ntuzuma to Phoenix (Umhlanga) From the starting point (Ithendele Drive Taxi Rank) near Kwanozaza shopping Centre along any of the Inner Circle Routes 1 to 4 within Ntuzuma Township along Ithendele Drive left into Ntuzuma Access Road into Industrial park Road left into Phoenix Highway right into M41 left into Umhlanga Rocks Drive into Lighthouse Road left into Tanager Way right into Lagoon Drive right into Light House Road left into an on ramp to the M4 right into Argyle Road left into Umgeni Road left into Umgeni Road and proceed to the rank (s) as per any of the routes (1.1 to 1.5) ALTERNATIVE ROUTE Along the M25 left into the N2 right into the M41 and proceed as per the above route.</p>
12.5	<p>Route 5 Durban to Ntuzuma return journey (s) 5.1 From Soldier's way Taxi Rank right into Field Street into Albert Street into Umgeni Road into North Coast Road into Kwamashu Highway (M25) left into Ntuzuma Access Road along Ntuzuma Access Road right into Ithendele drive and proceed to Ntuzuma along any of the Inner Circle Routes within Ntuzuma. 5.2 From Centenary Road Taxi Rank right into Market Road left into Alice Street left into Albert Street into Umgeni Road into North Coast Road into Kwamashu Highway (M25) and proceed to the end point along Routes in 5.1 above. 5.3 (From Soldier's Way Taxi Rank right into Field Street left into Leopold Street into Canongate Road or from Centenary Road taxi Rank right into market Road right into Leopold Street into Canongate Road) into the Western Freeway (N3) into the N2 left into Kwamashu Highway (M25) and proceed to the end point along Routes in 5.1 above.</p>
12.6	<p>ROUTE 6 INNER CIRCLE</p> <p>6. RETURN ROUTES</p> <p>6.1 KWAMASHU TO NTUZUMA</p> <p>From Kwamashu Main Taxi Rank on Mandela Road, into Bhejane Road, left into Nyala Road, into Ithendele Drive and proceed to the Inner Circle Routes within Ntuzuma and to the rank on Ithendele Drive near Bhekuzulu Drive.</p> <p>6.1.1 ALTERNATIVE ROUTE</p> <p>From Kwamashu Main Taxi Rank on Mandela Road, into Bhejane Road, left into Nyala Road, into Undiyazana Grove, into Ingcebo Drive, right into Ibhucu Drive, right into Umbhalane, right into Ithobhe Avenue, left into Ithendele Drive and proceed to the Inner Circle Routes within Ntuzuma Take-Out and to the end point on Ithendele Drive near Bhekuzulu Drive.</p> <p>6.2. BESTER'S TAXI RANK TO NTUZUMA</p> <p>From Bester's Taxi Rank, left into Ntuzuma Access Road, right into Ithendele Drive and proceed to any of the Inner Circle Route(s) 1 to 4 above, and to the end point on Ithendele Drive and Bhekuzulu Drive Taxi Rank.</p> <p>6.3. KWAMASHU CROSSROADS TO NTUZUMA</p> <p>from Kwamashu Crossroads Taxi Rank, left into Mandela Road, left into Kwamashu Highway (M25), left into Ntuzuma Access Road, right into Ithendele Drive and proceed to any of the Inner Circle Route(s) 1 to 4 above, until the end point on Ithendele Drive near Bhekuzulu Drive Taxi Rank.</p>



transport

Department:
Transport
Province of KwaZulu-Natal

GAZETTE

LGKZNG09-2015-
MAY

REGION: ALL

1) Application Number: APP0040375	2) Gazette Number: LGKZNG09-2015-MAY
3) Applicant: ST NGEMA ID NO. 6302090287081 Association: NTUZUMA A&B TAXI OWNERS ASSOCIATION	4) Applicant Address: 929 NKANDLA TOWNSHIP NKANDLA KWAZULU-NATAL KWA-ZULU NATAL 3855
5) Existing Licence Holder: NOT APPLICABLE ID NO. NOT APPLICABLE	6) Existing Licence Holder Address: NOT APPLICABLE
7) Type of application: BACKLOG CAPTURE	8) Operating Licence Number: LKNKZN017646
9) Vehicle Type: NOT AVAILABLE	10) 1 x 15 (SEATED) + 0 (STANDING)
11) Region: GREATER NORTH	
12.1	ROUTE
12.2	<p>ROUTE 1: NTUZUMA A&B TO DURBAN</p> <p>1.1. FROM NTINI TAXI STOP ON INGECEBO DRIVE, ALONG INGECOB DRIVE TO INTUZUMA BUS DEPORT AND RETURN, TURNING LEFT INTO MQHAWE ROAD, LEFT INTO EGUGWINI STREET, RIGHT INTO MPALA ROAD, LEFT INTO MQHAWE ROAD, RIGHT INTO MNCACA ROAD, LEFT INTO MPANGELE ROAD, RIGHT INTO MALANDELA ROAD, INTO INANDA ROAD (M21).</p> <p>1.2. FROM NTINI TAXI STOP ON INGCEBO DRIVE, ALONG INCGEBO DRIVE TO NTUZUMA BUSSDEPOT AND RETURN, TURNING LEFT INTO MQHAWE ROAD, LEFT INTO EGUGWINI STREET, RIGHT INTO MPALA ROAD, RIGHT INTO MPANGELE ROAD, LEFT INTO INGCEBO DRIVE LEFT INTO NKASA ROAD, LEFT INTO MPANGELE ROAD, RIGHT INTO BHEJANE ROAD, RIGHT MPISI ROAD, LEFT INTO NTUZUMA MAIN, LEFT INTO CASTLEHILL DRIVE, LEFT INTO HILDALE DRIVE, RIGHT INTO BRIARDALE DRIVE, RIGHT INTO INANDA ROAD (M21).</p> <p>1.3. FROM NTINI TAXI STOP ON INGCEBO DRIVE TO NTUZUMA BUS DEPOT AND RETURN, TURNING LEFT INTO MQHAWE ROAD, LEFT INTO EGUGWINI STREET, RIGHT INTO MPALA ROAD, RIGHT INTO MPANGELE ROAD, LEFT INTO INGCEBO DRIVE, LEFT INTO NKASA ROAD, RIGHT INTO KHWEZI ROAD, RIGHT INTO ZAZI ROAD, INTO PHEPHENS ROAD, LEFT INTO SIGODI ROAD, LEFT INTO ZAZI ROAD, LEFT INTO KHWEZI ROAD, RIGHT INTO NKASA ROAD, RIGHT INTO PHINDAGEWE ROAD, LEFT INTO MPANGELE ROAD, RIGHT INTO MALANDELA ROAD, INTO INANADA ROAD (M21).</p> <p>ALTERNATIVE ROUTE :</p> <p>1.4. FROM ANY OF THE ABOVE ROUTES WITHIN NTUZUMA A & B, INTO INANDA ROAD (M21) ALONG M21 INTO INANDA HIGHWAY, INTO INANDA ROAD (M21), INTO UMGENI ROAD (R102), INTO SOLDIERS WAY, RIGHT INTO QUEEN STREET, RIGHT INTO FIELD STREET AND PROCEED TO RANK 251 ON FIELD STREET</p> <p>OR</p> <p>1.5. RIGHT INTO LEOPOLD STREET, RIGHT INTO WARWICK AVENUE AND PROCEED TO RANK 251 IN WARWICK AVENUE {WARWICK AVENUE/OLD DUTCH ROAD TAXI RANK}</p> <p>NTUZUMA A & B TO DURBAN: ROUTE 1:</p> <p>1.1. FROM NTINI TAXI STOP ON INGECEBO DRIVE, ALONG INGECOB DRIVE TO INTUZUMA BUS DEPORT AND RETURN, TURNING LEFT INTO MQHAWE ROAD, LEFT INTO EGUGWINI STREET, RIGHT INTO MPALA ROAD, LEFT INTO MQHAWE ROAD, RIGHT INTO MNCACA ROAD, LEFT INTO MPANGELE ROAD, RIGHT INTO MALANDELA ROAD, INTO INANDA ROAD (M21).</p> <p>1.2. FROM NTINI TAXI STOP ON INGCEBO DRIVE, ALONG INCGEBO DRIVE TO NTUZUMA BUSSDEPOT AND RETURN, TURNING LEFT INTO MQHAWE ROAD, LEFT INTO EGUGWINI STREET, RIGHT INTO MPALA ROAD, RIGHT INTO MQHAWE ROAD, LEFT INTO INGCEBO DRIVE LEFT INTO NKASA ROAD, LEFT INTO MPANGELE ROAD, RIGHT INTO BHEJANE ROAD, RIGHT MPISI ROAD, LEFT INTO NTUZUMA MAIN, LEFT INTO CASTLEHILL DRIVE, LEFT INTO HILDALE DRIVE, RIGHT INTO BRIARDALE DRIVE, RIGHT</p>



transport

Department:
Transport
Province of KwaZulu-Natal

GAZETTE

LGKZNG09-2015-
MAY

REGION: ALL

INTO INANDA ROAD (M21).

1.3. FROM NTINI TAXI STOP ON INGCEBO DRIVE TO NTUZUMA BUS DEPOT AND RETURN, TURNING LEFT INTO MQHAWE ROAD, LEFT INTO EGUGWINI STREET, RIGHT INTO MPALA ROAD, RIGHT INTO MQHAWE ROAD, LEFT INTO INGCEBO DRIVE, LEFT INTO NKASA ROAD, RIGHT INTO KHEWEZI ROAD, RIGHT INTO ZAZI ROAD, INTO PHEPHENS ROAD, LEFT INTO SIGODI ROAD, LEFT INTO ZAZI ROAD, LEFT INTO KHEWEZI ROAD, RIGHT INTO NKASA ROAD, RIGHT INTO PHINDAGEWE ROAD, LEFT INTO MPANGELE ROAD, RIGHT INTO MALANDELA ROAD, INTO INANADA ROAD (M21).

ALTERNATIVE ROUTE :

1.4. FROM ANY OF THE ABOVE ROUTES WITHIN NTUZUMA A & B, INTO INANDA ROAD (M21) ALONG M21 INTO INANDA HIGHWAY, INTO INANDA ROAD (M21), INTO UMGENI ROAD (R102), INTO SOLDIERS WAY, RIGHT INTO QUEEN STREET, RIGHT INTO FIELD STREET AND PROCEED TO RANK 251 ON FIELD STREET

OR

1.5. RIGHT INTO LEOPOLD STREET, RIGHT INTO WARWICK AVENUE AND PROCEED TO RANK 251 IN WARWICK AVENUE {WARWICK AVENUE/OLD DUTCH ROAD TAXI RANK}

12.3

ROUTE 2

DURBAN TO NTUZUMA A & B: RETURN ROUTE :

2.1. FROM RANK 251 B INTO AND ALONG FIELD STREET, INTO ALBERT STREET INTO UMGENI ROAD (R102), INTO NORTH COAST ROAD, LEFT INTO SEACOW LAKE ROAD, INTO INANDA ROAD (M21)

OR

2.2. INTO ALBERT STREET, INTO UMGENI ROAD, INTO NEW UMGENI ROAD (M19), TURN RIGHT INTO OFF-RAMP FROM THE N2 TO M21, LEFT INTO INANDA ROAD (M21) ALONG M21 INTO INANDA HIGHWAY, LEFT INTO NEWLANDS WEST DRIVE, RIGHT INTO CASTLEHILL DRIVE, LEFT INTO NEWLANDS EXPRESSWAY (NTUZUMA MAIN), RIGHT INTO MPISI ROAD, LEFT INTO BHEJANE ROAD, LEFT INTO MPANGELE ROAD, RIGHT INTO NKASA ROAD, LEFT INTO INGCEBO DRIVE AND PROCEED TO KWANTINI AND RETURN ALONG INGCEBO DRIVE TO THE BUS DEPOT AND RETURN ALONG INGCEBO DRIVE TO ANY OF THE ROUTES ON THE ABOVE ANNEXURE IN REVERSE.

OR

2.3. FROM RANK 251 IN WARWICK AVENUE, RIGHT INTO ALICE STREET, LEFT INTO ALBERT STREET AND PROCEED AS PER 2.2 OR 2.1 TO NTUZUMA.

NB: ALL RESTRICTION IMPOSED DURING PROVISIONAL REGISTRATION STILL APPLY.



transport

Department:
Transport
Province of KwaZulu-Natal

GAZETTE

LGKZNG09-2015-
MAY

REGION: ALL

12.4

ROUTE 0

CONDITIONS / RESTRICTIONS:

- 1.PASSENGERS MAY BE PICKED UP AND/OR SET DOWN ONLY AT DESIGNATED TAXI RANK OR TAXI STOP, WHICH SHALL EXCLUDE BUS STOPS.
- 2.RESTRICTION AND CONDITIONS IMPOSED BY THE TAXI APPEAL TRADITIONAL ON 04/02/2000 TO REMAIN IN FORCE.
- 3.THE HOLDER IS RESTRICTED FROM PICKING UP OR SETTING DOWN SHELLENE AND THE SCHOOL, EITHER WAY.
- 4.ON THE FORWARD LEG TO DURBAN THE HOLDER IS RESTRICTED FROM PICKING UP PASSENGERS FROM LEAVING MALANDELA ROAD - OR NTUZUMA MAIN ROAD UNTIL REACHING THE DURBAN TAXI RANK.
- 5.ON THE RETURN JOURNEY TO NTUZUMA THE HOLDER IS RESTRICTED FROM SETTING DOWN PASSENGERS UNTIL REACHING MALANDELA ROAD OR NTUZUMA MAIN ROAD, REPECTIVELY.
- 6.ENTRY OR RANKING ON PRIVATE PROPERTY IS NOT PERMITTED WITHOUT WRITTEN PERMISSION OF THE LANDLORD, A COPY OF WHICH MUST BE SUPPLIED TO THE BOARD.
- 7.WITHOUT HAVING ENTERED INTO AN AGREEMENT WITH OTHER OPERATORS ON A COMMON ROUTE, AS CONTEMPLATED BY SECTION 88(2)(B) OF ACT 22 OF 2000, THE PICKING UP OR SETTING DOWN OF PASSENGERS ON SUCH ROUTE IS NOT PERMITTED. A COPY OF SUCH AGREEMENT MUST BE SUPPLIED TO THE BOARD.
- 8.AT RANKS, WHETHER ON – STREET OR OFF – STREET, ONLY THE TAXIS THAT CAN BE ACCOMODATED IN THE DEMARCATED AREA MAY OCCUPY THE RANK, EXCESS VEHICLES MUST HOLD ELSEWHERE AT DESIGNATED HOLDING AREAS.
- 9.RANK PERMITS OR LETTERS OF AUTHORITY MUST BE PRODUCED IN RESPECT OF ALL RANKS IN MUNICIPAL AREAS, IN PARTICULAR MAJOR TOWNS AND CITIES AND IN PARTICULAR INTER-PROVINCIAL DESTINATIONS.
- 10.THE ALLOCATION OF ANY ROUTE OR PORTION OF A ROUTE IS SUBJECT TO THE CONDITION THAT IT HAS BEEN APPROVED AND ALLOCATED IN GOOD FAITH AND THAT SUCH ROUTE WILL BE INVALID SHOULD IT TRANSPIRE THAT THE ROUTE OR PORTION THEREOF WILL, OR HAS CAUSED CONFLICT DUE TO IT HAVING BEEN APPROVED BASED ON INCORRECT OR FALSE INFORMATION SUPPLIED TO THE BOARD OR AS A RESULT OF AN ERROR. IN SUCH INSTANCE THE OPERATING LICENCE MUST BE RETURNED TO THE BOARD FOR CORRECTION.
- 11.THE VEHICLE MUST BE COVERED BY MOTOR VEHICLE INSURANCE AS WELL AS PERSONAL LIABILITY INSURANCE.



transport

Department:
Transport
Province of KwaZulu-Natal

GAZETTE

LGKZNG09-2015-
MAY

REGION: ALL

1) Application Number: APP0040371	2) Gazette Number: LGKZNG09-2015-MAY
3) Applicant: TJ GUMBI ID NO. 6105145761087 Association: PIESANG RIVER TRANSPORT SERVICES	4) Applicant Address: 4 LAVENDER PLACE BRINDHAVEN VERULAM KWA-ZULU NATAL 4339
5) Existing Licence Holder: NOT APPLICABLE ID NO. NOT APPLICABLE	6) Existing Licence Holder Address: NOT APPLICABLE
7) Type of application: BACKLOG CAPTURE	8) Operating Licence Number: LKNKZN0118061
9) Vehicle Type: NOT AVAILABLE	10) 1 x 15 (SEATED) + 0 (STANDING)
11) Region: GREATER NORTH	
12.1	<p>6. PIESANG TO DURBAN</p> <p>From Rank Road 108466 (new road) left Dalmeny Road, left Ntuzuma Access Road becoming Road 102 Umngeni Road, Soldiers Way to Soldiers Way Taxi Rank, right into Field Street, left into Leopold Street to Centenary Road Rank.</p> <p>From Rank Road 108466 (new road), left Dalmeny Road, left Ntuzuma Access Road right becoming R102, M25, right along N2 to N2 off ramp with Inanda Road, left M21 Inanda Road through Springfield Park, right North Coast Road, becoming Umngeni Road, right Leopold Street Warwick Avenue to Centenary Road Taxi Rank.</p> <p>(NO PICKING UP OF PASSENGERS ALONG UMNGENI ROAD)</p> <p>From Rank Road 108466 (new road), left Dalmeny Road left Ntuzuma Access Road becoming Road 102 M25, right N2 along N2 to its off ramp with M21 and Umngeni left M19, into Umngeni M19 Connaught Bridge, Umngeni Road Soldiers Way Taxi Rank, right into Field Street, left into Leopold Street, Warwick Avenue to Centenary Road Taxi Rank.</p> <p>(NO PICKING UP OF PASSENGERS ALONG UMNGENI ROAD).</p>



transport

Department:
Transport
Province of KwaZulu-Natal

GAZETTE

LGKZNG09-2015-
MAY

REGION: ALL

1) Application Number: APP0040383	2) Gazette Number: LGKZNG09-2015-MAY
3) Applicant: LB NDLOVU ID NO. 6002265264085 Association: DASSENHOEK TAXI ASSOCIATION	4) Applicant Address: 31 SAUTER'S DRIVE MARRIANHILL, PINETOWN KWA ZULU NATAL 3605
5) Existing Licence Holder: NOT APPLICABLE ID NO. NOT APPLICABLE	6) Existing Licence Holder Address: NOT APPLICABLE
7) Type of application: NEW OPERATING LICENCE	8) Operating Licence Number: NOT AVAILABLE
9) Vehicle Type: NOT AVAILABLE	10) 1 x 0 (SEATED) + 0 (STANDING)
11) Region: DURBAN WEST	
12.1	<p>ROUTE 1 DASSENHOEK TO PINETOWN VIA GERMANY</p> <p>Forward: Depart from Dassenhoek Taxi Rank turn left into Milky Way, proceed and turn left into Old Richmond Road M1 which becomes Richmond Road then turn left into Glenuegie Road, turn right into Lauth and then left into Crompton Street, turn left into Shepstone Road, right into Escombe Road and left into Chelsea Avenue and left into New Germany Shopping Centre. Return: Depart from New Germany drop off/pick up point turn right into Chelsea Avenue and then right into Escombe Road, left into Shepstone Road and right into Crompton proceed and turn right into Old Main Road then left into Anderson Street Taxi Rank in Pinetown, turn left into Old Main Road which become Richmond Road M1 then the rest is the same as forward route.</p>
12.2	<p>ROUTE 2 DASSENHOEK TO DURBAN</p> <p>Forward: Depart from Dassenhoek Taxi rank into Milky Way, proceed straight and turn left into Old Richmond Road M1 which becomes Richmond Road, turn right onto the N3 Free Way ramp towards Durban, proceed along Old dutch Road which becomes Alice Street then right into Market Road and right again into Service Road then proceed to University Avenue Rank No.98 Return: Depart from Rank No.98 University Avenue turn right into lancers road and right into Aliwal Road then into Canon Gate Road and proceed onto the N3 Free Way ramp, proceed along N3 Free Way and turn left into Richmond Road M1 which becomes Old Richmond Road, turn right onto Milky Way then the rest is the same as forward route.</p>
12.3	<p>ROUTE 3 DASSENHOEK TO WESTMEAD VIA MARIANRIDGE, KTT, NPA AND SURPRISE FARM</p> <p>Forward: Depart from Dassenhoek Taxi Rank proceed along Mulky and turn left into M1 which becomes Richmond Road, turn left into Swanfield Road, left into Aubrey Road then left into Gilits Road and left into Westmead Taxi Stop.</p> <p>Return: Depart from Westmead Taxi Stop turn right into Swanfield Road, right into Richmond Road, which becomes M1, turn right into Milky Way and proceed to Dassenhoek.</p>
12.4	<p>Conditions: 1. PASSENGERS MAY BE PICKED UP AND/OR SET DOWN ONLY AT DESIGNATED TAXI RANKS OR TAXI STOPS, WHICH EXCLUDE BUS STOPS. 2. ON INBOUND TRIP TO DURBAN, NO PASSENGERS MAY BE PICKED UP EN ROUTE FROM ENTERING N3, UNTIL REACHING UNIVERSITY AVENUE TAXI RANK. 3. ON THE RETURN TRIP TO DASSENHOEK, NO PASSENGERS MAY BE SET DOWN UNTIL RACHING MILKY WAY. 4. ENTRY OR RANKING ON PRIVATE PROPERTY IS NOT PERMITTED WITHOUT THE WRITTEN PERMISSION OF THE LANDLORD, A COPY OF WHICH MUST BE SUPPLIED TO THE BOARD. 5. WITHOUT HAVING ENTERED INTO AN AGREEMENT WITH OTHER OPERATORS ON A COMMON ROUTE AS CONTEMPLATED BY SECTION 88(2)(B) OF ACT 22 OF 2000, THE PICKING UP OR SETTING DOWN OF PASSENGERS ON SUCH ROUTE IS NOT PERMITTED. A COPY OF SUCH AGREEMENT MUST BE SUPPLIED TO THE BOARD. 6. AT RANKS, WHETHER ON-STREET OR OFF-STREET, ONLY THE TAXIS THAT CAN BE ACCOMODATED IN THE DEMARCATED AREA MAY OCCUPY THE RANK. EXCESS VEHICLES MUST HOLD ELSEWHERE.</p>



transport

Department:
Transport
Province of KwaZulu-Natal

GAZETTE

LGKZNG09-2015-
MAY

REGION: ALL

1) Application Number: APP0040316	2) Gazette Number: LGKZNG09-2015-MAY
3) Applicant: PH MAGCABA ID NO. 7004165598082 Association: KWANDENGEZI TAXI OWNERS ASSOCIATION	4) Applicant Address: PO BOX 35540 NAGINA, PINETOWN KWA ZULU NATAL 3604
5) Existing Licence Holder: NOT APPLICABLE ID NO. NOT APPLICABLE	6) Existing Licence Holder Address: NOT APPLICABLE
7) Type of application: NEW OPERATING LICENCE	8) Operating Licence Number: NOT AVAILABLE
9) Vehicle Type: NOT AVAILABLE	10) 1 x 0 (SEATED) + 0 (STANDING)
11) Region: DURBAN WEST	
12.1	<p>1. KWANDENGEZI TO PINETOWN AND RETURN</p> <p>1.1 From Kwandengezi Taxi Rank in Tom-Tom Road, right into and Along Old Richmond Road (MR518 which becomes MR468), turn Left into the M1, proceed into and along Richmond Road, into Westmead and back into Richmond Road, into and along Old Main Road, turn right into Anderson Street Taxi Rank in Pinetown, and return to Kwandengezi Taxi Rank generally Along the same route in the opposite direction.</p> <p>1.2 Kwandengezi to New Germany and return: From Kwandengezi Taxi Rank in Tom-Tom Road, right into and along Old Richmond Road, turn left into the M1, proceed into and along Richmond Road, into and along Old Main Road, into Crompton Street, Into Shepstone Road (M32), into Eston Road and proceed to The Anderson Street Taxi Rank along Crompton Street, Lauth Road, Glenugie Road, Old Main Road into Anderson Street and return to Kwandengezi Taxi Rank generally along the same Route in the opposite direction.</p>
12.2	<p>2. KWANDENGEZI TO DURBAN AND RETURN.</p> <p>2.1 FROM KWANDENGEZI TAXI RANK IN TOM-TOM ROAD, RIGHT INTO AND ALONG OLD MAIN ROAD, INTO THE M1 WHICH BEBOMCES HIGGINSON HIGHWAY IN AN EASTERLY DIRECTION AND PROCEED INTO GRIMSBY ROAD, INTO SOUTH COAST ROAD, INTO M7, INTO UMBILO ROAD, INTO WARWICK AVENUE, INTO ALICE STREET, LEFT INTO LEOPOLD STREET AND PROCEED TO CANNONGATE TAXI RANK, AND RETURN TO KWANDE-NGEZI TAXI RANK GENERALLY ALONG THE SAME ROOUTE IN THE OPPOSITE DIRECTION.</p> <p>2.2 FROM KWANDENGEZI TAXI RANK IN TOM-TOM ROAD, RIGHT INTO AND ALONG OLD RICHMOND ROAD (MR518 WHICH BECOMES MR468), TURN LEFT INTO M1, PROCEED INTO AND ALONG RICHMOND ROAD TO THE ON-RAMP TO THE N3, TURN RIGHT ONTO THE N3 AND PROCEED ALONG THE WESTERN FREEWAY (EAST) INTO OLD DUTCH ROAD, INTO ALICE STREET, INTO SOLDIERS' WAY, RIGHT INTO QUEEN STREET, INTO PINE STREET, INTO RUSSEL STREET, LEFT INTO LEOPOLD STREET AND PROCEED TO CANNONGATE TAXI RANK, AND RETURN TO KWANDE-NGEZI TAXI RANK GENERALLY ALONG THE SAME ROUTE IN THE OPPOSITE DIRECTION.</p>
12.3	<p>CONDITIONS: 1. Passengers may be picked up and /or set down only at designated taxi ranks or stops, which shall exclude Bus Stops. 2. On the inbound trip to Durban, no passengers may be picked up en route from entering Higginson Highway or the N3, until reaching the Cannon gate Taxi Rank. 3. On the return trip to Kwandengezi, no passengers may be set down until reaching Old Richmond Road (route 2.1.) or Richmond Road (route 2.2.). 4. Entry or ranking on private property is not permitted without the written permission of the landlord, a copy of which must be supplied to the Board. 5. Without having entered into an agreement with other operators on a common route, as contemplated by Section ** (2) (b) of Act 22 of 2000, the picking up or setting down of passengers on such route is not permitted. A copy of such agreement must be supplied to the Board.</p>



transport

Department:
Transport
Province of KwaZulu-Natal

GAZETTE

LGKZNG09-2015-
MAY

REGION: ALL

1) Application Number: APP0040346	2) Gazette Number: LGKZNG09-2015-MAY
3) Applicant: GT KHWELA ID NO. 7607195421081 Association: KWANDENGEZI TAXI OWNERS ASSOCIATION	4) Applicant Address: 161 NERINA RD MARIANHILL, BIRCHWOOD KWA ZULU NATAL 3610
5) Existing Licence Holder: NOT APPLICABLE ID NO. NOT APPLICABLE	6) Existing Licence Holder Address: NOT APPLICABLE
7) Type of application: NEW OPERATING LICENCE	8) Operating Licence Number: NOT AVAILABLE
9) Vehicle Type: NOT AVAILABLE	10) 1 x 0 (SEATED) + 0 (STANDING)
11) Region: DURBAN WEST	
12.1	<p>1. KWANDENGEZI TO PINETOWN AND RETURN</p> <p>1.1 From Kwandengezi Taxi Rank in Tom-Tom Road, right into and Along Old Richmond Road (MR518 which becomes MR468), turn Left into the M1, proceed into and along Richmond Road, into Westmead and back into Richmond Road, into and along Old Main Road, turn right into Anderson Street Taxi Rank in Pinetown, and return to Kwandengezi Taxi Rank generally Along the same route in the opposite direction.</p> <p>1.2 Kwandengezi to New Germany and return: From Kwandengezi Taxi Rank in Tom-Tom Road, right into and along Old Richmond Road, turn left into the M1, proceed into and along Richmond Road, into and along Old Main Road, into Crompton Street, into Shepstone Road (M32), into Eston Road and proceed to The Anderson Street Taxi Rank along Crompton Street, Lauth Road, Glenugie Road, Old Main Road into Anderson Street and return to Kwandengezi Taxi Rank generally along the same Route in the opposite direction.</p>
12.2	<p>2. KWANDENGEZI TO DURBAN AND RETURN.</p> <p>2.1 FROM KWANDENGEZI TAXI RANK IN TOM-TOM ROAD, RIGHT INTO AND ALONG OLD MAIN ROAD, INTO THE M1 WHICH BEBOMCES HIGGINSON HIGHWAY IN AN EASTERLY DIRECTION AND PROCEED INTO GRIMSBY ROAD, INTO SOUTH COAST ROAD, INTO M7, INTO UMBILO ROAD, INTO WARWICK AVENUE, INTO ALICE STREET, LEFT INTO LEOPOLD STREET AND PROCEED TO CANNONGATE TAXI RANK, AND RETURN TO KWANDE-NGEZI TAXI RANK GENERALLY ALONG THE SAME ROOOTE IN THE OPPOSITE DIRECTION.</p> <p>2.2 FROM KWANDENGEZI TAXI RANK IN TOM-TOM ROAD, RIGHT INTO AND ALONG OLD RICHMOND ROAD (MR518 WHICH BECOMES MR468), TURN LEFT INTO M1, PROCEED INTO AND ALONG RICHMOND ROAD TO THE ON-RAMP TO THE N3, TURN RIGHT ONTO THE N3 AND PROCEED ALONG THE WESTERN FREEWAY (EAST) INTO OLD DUTCH ROAD, INTO ALICE STREET, INTO SOLDIERS' WAY, RIGHT INTO QUEEN STREET, INTO PINE STREET, INTO RUSSEL STREET, LEFT INTO LEOPOLD STREET AND PROCEED TO CANNONGATE TAXI RANK, AND RETURN TO KWANDE-NGEZI TAXI RANK GENERALLY ALONG THE SAME ROUTE IN THE OPPOSITE DIRECTION.</p>



transport

Department:
Transport
Province of KwaZulu-Natal

GAZETTE

LGKZNG09-2015-
MAY

REGION: ALL

1) Application Number: APP0040474	2) Gazette Number: LGKZNG09-2015-MAY
3) Applicant: TA KHWELA ID NO. 6703075318082 Association: KWANDENGEZI TAXI OWNERS ASSOCIATION	4) Applicant Address: P.O BOX 35131 NAGINA NEW GERMANY KWA-ZULU NATAL 3604
5) Existing Licence Holder: NOT APPLICABLE ID NO. NOT APPLICABLE	6) Existing Licence Holder Address: NOT APPLICABLE
7) Type of application: BACKLOG CAPTURE	8) Operating Licence Number: LKNKZN018771
9) Vehicle Type: MINIBUS	10) 1 x 15 (SEATED) + 0 (STANDING)
11) Region: DURBAN WEST	
12.1	<p>1. KWANDENGEZI TO PINETOWN AND RETURN</p> <p>1.1 From Kwandengezi Taxi Rank in Tom-Tom Road, right into and along Old Richmond Road (MR518 which becomes MR468), turn left into the M1, proceed into and along Richmond Road, into Westmead and back into Richmond Road, into and along Old Main Road, turn right into Anderson Street Taxi Rank in Pinetown, and return to Kwandengezi Taxi Rank generally along the same route in the opposite direction.</p> <p>1.2 Kwandengezi to New Germany and return: From Kwandengezi Taxi Rank in Tom-Tom Road, right into and along Old Richmond Road, turn left into the M1, proceed into and along Richmond Road, into and along Old Main Road, into Crompton Street, into Shepstone Road (M32), into Eston Road and proceed to the Anderson Street Taxi Rank along Crompton Street, Lauth Road, Glenugie Road, Old Main Road into Anderson Street and return to Kwandengezi Taxi Rank generally along the same route in the opposite direction.</p>
12.2	<p>2. KWANDENGEZI TO DURBAN AND RETURN.</p> <p>2.1 From Kwandengezi Taxi Rank in Tom-Tom Road, right into and along Old Main Road, into the M1 which becomes Higginson Highway in an Easterly direction and proceed into Grimsby Road, into South Coast Road, into M7, into Umbilo Road, into Warwick Avenue, into Alice Street, left into Leopold Street and proceed to Cannongate Taxi Rank, and return to Kwandengezi Taxi Rank generally along the same route in the opposite direction.</p> <p>2.2 From Kwandengezi Taxi Rank in Tom-Tom Road, right into and along Old Richmond Road (MR518 which becomes MR468), turn left into M1, proceed into and along Richmond Road to the on-ramp to the N3, turn right onto the N3 and proceed along the Western Freeway (East) into Old Dutch Road, into Alice Street, into Soldiers' Way, right into Queen Street, into Pine Street, into Russel Street, left into Leopold Street and proceed to Cannongate Taxi Rank, and return to Kwandengezi Taxi Rank generally along the same route in the opposite direction.</p>

CONTINUES ON PAGE 1409 - PART 12



KwAZULU-NATAL PROVINCE
KwAZULU-NATAL PROVINSIE
ISIFUNDAZWE sAKwAZULU-NATALI

Provincial Gazette • Provinsiale Koerant • Igazethi Yesifundazwe

GAZETTE EXTRAORDINARY—BUITENGEWONE KOERANT—IGAZETHI EYISIPESHELI

(Registered at the post office as a newspaper) • (As 'n nuusblad by die poskantoor geregistreer)
(Irejistiwee njengephephandaba eposihhovisi)

PIETERMARITZBURG


Vol. 9

13 AUGUST 2015
13 AUGUSTUS 2015
13 KUNCWABA 2015

No. 1465

PART 12 OF 16

We all have the power to prevent AIDS



**AIDS
HELPLINE**

0800 012 322

DEPARTMENT OF HEALTH

Prevention is the cure

N.B. The Government Printing Works will not be held responsible for the quality of "Hard Copies" or "Electronic Files" submitted for publication purposes

ISSN 1994-4558



9 771994 455008

01465





transport

Department:
Transport
Province of KwaZulu-Natal

GAZETTE

LGKZNG09-2015-
MAY

REGION: ALL

1) Application Number: APP0040335	2) Gazette Number: LGKZNG09-2015-MAY
3) Applicant: PF NTULI ID NO. 6503251005085 Association: PINETOWN TAXI OWNERS ASSOCIATION (LINKRD)	4) Applicant Address: P.O. BOX 3134 ASHWOOD PINETOWN KWA-ZULU NATAL 3602
5) Existing Licence Holder: NOT APPLICABLE ID NO. NOT APPLICABLE	6) Existing Licence Holder Address: NOT APPLICABLE
7) Type of application: BACKLOG CAPTURE	8) Operating Licence Number: LKNKZN017000
9) Vehicle Type: NOT AVAILABLE	10) 1 x 12 (SEATED) + 0 (STANDING)
11) Region: DURBAN WEST	
12.1	<p>APPROVED ROUTES</p> <p>PINETOWN (LINK ROAD) TAXI OWNERS ASSOCIATION</p> <p>ROUTE 1</p> <p>1) From Link Road Taxi Rank in Pinetown, left into Ford Road, into Chapel Street, right into Crompton Street, left into Underwood Road along Bartlett Road, Stapleton Road, Entabeni Road and Carvell Road to Main Road (M5) and proceed along M5 which becomes Sarnia Road into Umbilo (R102), right into Berea Road, into Lancers Road, left into Warwick Avenue, right into Alice Street, right into Soldiers Way, left into Commercial Road, left into Aliwal Street, left into Ordnance Road, into Leopold Street, left into Market Road and proceed to Rank 95 on Market Road, and return to Link Road Taxi Rank as follows:</p> <p>1.1) From Rank 95 in Market Road, left into Moore Road, right into (M4) Southern Freeway, take off ramp right into M7 (Edwin Swales Drive), right into Sarnia Road (M5) to Rossburgh Taxi Rank 95 and return along Sarnia Road (M5) which becomes Main Road, Underwood Road, left into Old Main Road, left into Moodie Street, right into Hill Street, left into Link Road and proceed to the Link Road Taxi Rank in Pinetown.</p> <p>1.2) From Rank 95 in Market Road follow the same route as in 1.1 up to the intersection between Sarnia and Stella Road then proceed left into and along Stella Road until its junction with Sarnia Road and proceed to Link Road Taxi Rank as in 1.1.</p>



transport

Department:
Transport
Province of KwaZulu-Natal

GAZETTE

LGKZNG09-2015-
MAY

REGION: ALL

1) Application Number: APP0040360	2) Gazette Number: LGKZNG09-2015-MAY
3) Applicant: MA KHANYILE ID NO. 6408065792086 Association: PINETOWN LONG DISTANCE TAXI ASSOCIATION	4) Applicant Address: 5 NIGELLA PLACE PINETOWN KWAZULU-NATAL KWA-ZULU NATAL 3610
5) Existing Licence Holder: NOT APPLICABLE ID NO. NOT APPLICABLE	6) Existing Licence Holder Address: NOT APPLICABLE
7) Type of application: BACKLOG CAPTURE	8) Operating Licence Number: LKNKZN0112186
9) Vehicle Type: NOT AVAILABLE	10) 1 x 15 (SEATED) + 0 (STANDING)
11) Region: DURBAN WEST	
12.1	Route 1 From Hill Street Taxi to Pietermaritzburg, join Anderson Road, turn left into Old Main Road, turn right into M13 up to Arthur Hopewell Highway N3, via Cato Ridge, back on N3 (dropping off at Camperdown, back onto N3 Umlaas Road, Ashburton, N3 to Pietermaritzburg, off ramp to Church Street, turn right into East Street, turn left into Pietermaritz Street, right up to Pine Street, drop off and return empty. turn left into Church Street, turn right into Chapel Street, Burger Street, Prince Alfred Street, join Commercial Road, join Durban Road, back to N3, again M13, Old Main Road, off ramp to Polo Pony, back to Arthur Hopewell Highway, M14 R103 Old Main Road, off to Emberton, join Old Main Road M13, Gillits Maytime, off ramp to Kloof, back to M13 R103 Old Main Road Pinetown
12.2	Route 9 From Hill Street Taxi Rank to Matatiele, same route as Umzimkulu, turn left M13, N3 then Clydale, Bissa, Kwamagelala Kokstad, join N2 straight to Matatiele and return empty.
12.3	Route 7 From Hill Street Taxi Rank to Ixopo, same route as Richmond, but join route R56 to Ixopo, straight, turn left to D575, Richmond, and return empty using the same route.
12.4	Route 6 From Hill Street Taxi Rank to Richmond, join Anderson Road, turn left to Old Main Road, right M13 Arthur Hopewell Highway, joining via Cato Ridge, back to N3 Camperdown, off ramp to Umlaas Road, turn left, join Thornville Road, turn left to Route r56, straight into Richmond Taxi Rank and return empty.
12.5	Route 5 From Hill Street Taxi Rank to Swayimane, join Anderson Road, turn left into Old Main Roadn turn right into M13 Arthur Hopewell Highway, off ramp to P385, turn left into P245, becoming P1-3, turn right into P243 / Eddy Hagan Drive, turn left into P423 Rednor, turn right and turn left into Msunduzi Road No.9, Nagle Dam, Umbhava, Esikhaleni, Kwa Swayimane, Brains Hills, Emtulwa, Njengabantu, Fownlease, Wartburg, Windy Hills Kwa Maphumulo Esitezi and return empty.
12.6	Route 3 From Pinetown to Impendle, same as Pietermaritzburg, turn left to Pine Street, turn right into Edendale Road, Kwavulisaka, Gezubuso, Taylors Hall Elandskop, Boston, turn right into New Four Cent, right up to Impendle and return empty.
12.7	Route 2 From Hill Street Taxi Rank to Greytown, same as Pietermaritzburg route, then turn right to Church Street, join Greytown Road R33, via New Hanover, direct to Greytown and return empty.



transport

Department:
Transport
Province of KwaZulu-Natal

GAZETTE

LGKZNG09-2015-
MAY

REGION: ALL

1) Application Number: APP0040361	2) Gazette Number: LGKZNG09-2015-MAY
3) Applicant: MA KHANYILE ID NO. 6408065792086 Association: PINETOWN LONG DISTANCE TAXI ASSOCIATION	4) Applicant Address: 5 NIGELLA PLACE PINETOWN KWAZULU-NATAL KWA-ZULU NATAL 3610
5) Existing Licence Holder: NOT APPLICABLE ID NO. NOT APPLICABLE	6) Existing Licence Holder Address: NOT APPLICABLE
7) Type of application: BACKLOG CAPTURE	8) Operating Licence Number: LKNKZN0112185
9) Vehicle Type: NOT AVAILABLE	10) 1 x 15 (SEATED) + 0 (STANDING)
11) Region: DURBAN WEST	
12.1	Route 1 From Hill Street Taxi to Pietermaritzburg, join Anderson Road, turn left into Old Main Road, turn right into M13 up to Arthur Hopewell Highway N3, via Cato Ridge, back on N3 (dropping off at Camperdown, back onto N3 Umlaas Road, Ashburton, N3 to Pietermaritzburg, off ramp to Church Street, turn right into East Street, turn left into Pietermaritz Street, right up to Pine Street, drop off and return empty. turn left into Church Street, turn right into Chapel Street, Burger Street, Prince Alfred Street, join Commercial Road, join Durban Road, back to N3, again M13, Old Main Road, off ramp to Polo Pony, back to Arthur Hopewell Highway, M14 R103 Old Main Road, off to Emberton, join Old Main Road M13, Gillits Maytime, off ramp to Kloof, back to M13 R103 Old Main Road Pinetown
12.2	Route 9 From Hill Street Taxi Rank to Matatiele, same route as Umzimkulu, turn left M13, N3 then Clydale, Bissa, Kwamagelala Kokstad, join N2 straight to Matatiele and return empty.
12.3	Route 8 From Hill Street Taxi Rank to Umzimkulu, join Anderson Road, turn left to Old Main Road M13 R103 Arthur Hopewell Highway N3, off ramp to Umlaas Road, pass route F76, join Thornville Road, at Thornville Junction, turn left to join route R56, straight to Umzimkulu, you can turn to Ixopo Taxi Rank, if there are some passengers to be dropped at Ixopo if not then continue straight into Umzimkulu and return empty.
12.4	Route 7 From Hill Street Taxi Rank to Ixopo, same route as Richmond, but join route R56 to Ixopo, straight, turn left to D575, Richmond, and return empty using the same route.
12.5	Route 6 From Hill Street Taxi Rank to Richmond, join Anderson Road, turn left to Old Main Road, right M13 Arthur Hopewell Highway, joining via Cato Ridge, back to N3 Camperdown, off ramp to Umlaas Road, turn left, join Thornville Road, turn left to Route r56, straight into Richmond Taxi Rank and return empty.
12.6	Route 5 From Hill Street Taxi Rank to Swayimane, join Anderson Road, turn left into Old Main Roadn turn right into M13 Arthur Hopewell Highway, off ramp to P385, turn left into P245, becoming P1-3, turn right into P243 / Eddy Hagan Drive, turn left into P423 Rednor, turn right and turn left into Msunduzi Road No.9, Nagle Dam, Umbhava, Esikhaleni, Kwa Swayimane, Brains Hills, Emtulwa, Njengabantu, Fownlease, Wartburg, Windy Hills Kwa Maphumulo Esitezi and return empty.
12.7	Route 3 From Pinetown to Impendle, same as Pietermaritzburg, turn left to Pine Street, turn right into Edendale Road, Kwavulisaka, Gezubuso, Taylors Hall Elandskop, Boston, turn right into New Four Cent, right up to Impendle and return empty.
12.8	Route 2 From Hill Street Taxi Rank to Greytown, same as Pietermaritzburg route, then turn right to Church Street, join Greytown Road R33, via New Hanover, direct to Greytown and return empty.



transport

Department:
Transport
Province of KwaZulu-Natal

GAZETTE

LGKZNG09-2015-
MAY

REGION: ALL

1) Application Number: APP0040364	2) Gazette Number: LGKZNG09-2015-MAY
3) Applicant: MS JAMA ID NO. 5902275345082 Association: PINETOWN LONG DISTANCE TAXI ASSOCIATION	4) Applicant Address: 5 NIGELLA PLACE PINETOWN KWAZULU-NATAL KWA-ZULU NATAL 3610
5) Existing Licence Holder: NOT APPLICABLE ID NO. NOT APPLICABLE	6) Existing Licence Holder Address: NOT APPLICABLE
7) Type of application: BACKLOG CAPTURE	8) Operating Licence Number: LKNKZN0113316
9) Vehicle Type: NOT AVAILABLE	10) 1 x 15 (SEATED) + 0 (STANDING)
11) Region: DURBAN WEST	
12.1	Route 9 From Hill Street Taxi Rank to Matatiele, same route as Umzimkulu, turn left M13, N3 then Clydale, Bissa, Kwamagela Kokstad, join N2 straight to Matatiele and return empty.
12.2	Route 8 From Hill Street Taxi Rank to Umzimkulu, join Anderson Road, turn left to Old Main Road M13 R103 Arthur Hopewell Highway N3, off ramp to Umlaas Road, pass route F76, join Thornville Road, at Thornville Junction, turn left to join route R56, straight to Umzimkulu, you can turn to Ixopo Taxi Rank, if there are some passengers to be dropped at Ixopo if not then continue straight into Umzimkulu and return empty.
12.3	Route 7 From Hill Street Taxi Rank to Ixopo, same route as Richmond, but join route R56 to Ixopo, straight, turn left to D575, Richmond, and return empty using the same route.
12.4	Route 6 From Hill Street Taxi Rank to Richmond, join Anderson Road, turn left to Old Main Road, right M13 Arthur Hopewell Highway, joining via Cato Ridge, back to N3 Camperdown, off ramp to Umlaas Road, turn left, join Thornville Road, turn left to Route r56, straight into Richmond Taxi Rank and return empty.



transport

Department:
Transport
Province of KwaZulu-Natal

GAZETTE

LGKZNG09-2015-
MAY

REGION: ALL

1) Application Number: APP0040390	2) Gazette Number: LGKZNG09-2015-MAY
3) Applicant: HA NXUMALO ID NO. 5403230308083 Association: MANDINI-SUNDUMBILI AND TUGELA TAXI O.A	4) Applicant Address: PO BOX 4493 SUNDUMBILI KWAZULUNATAL 4491
5) Existing Licence Holder: NOT APPLICABLE ID NO. NOT APPLICABLE	6) Existing Licence Holder Address: NOT APPLICABLE
7) Type of application: NEW OPERATING LICENCE	8) Operating Licence Number: NOT AVAILABLE
9) Vehicle Type: NOT AVAILABLE	10) 1 x 0 (SEATED) + 0 (STANDING)
11) Region: ILEMBE	
12.1	<p>EXISTING AUTHORITY IN THE CURRENT ROUTE NETWORK</p> <p>ROUTE: 3</p> <p>Mandini Taxi Rank to Melmoth Taxi Rank.</p> <p>From Mandini Taxi Rank use the outward routes as stated in route 2 above then along R66/ R34 Melmoth becoming Piet Retief Street turn right into Victoria Street and then turn left into Melmoth Taxi Rank.</p> <p>Reverse Route.</p> <p>From Melmoth Taxi Rank turn right into Victoria Street and left into Piet Retief Street becoming R66 proceed along backwards to the starting point using the same forward route.</p>
12.2	<p>ROUTE: 4</p> <p>Mandini Taxi Rank to Ulundi Taxi Rank.</p> <p>From Mandini Taxi Rank use the outward routes as stated in route 2 above then along R66/ R34 becoming R66 which changes into King Dinizulu Highway in Ulundi turn right into Princess Magogo Street then left into Ulundi Taxi Rank.</p> <p>Reverse Route.</p> <p>From Ulundi Taxi Rank turn right into Princess Magogo Street then left into King Dinizulu Highway becoming R66 then drive backwards along the same forward route.</p>
12.3	<p>ROUTE: 2</p> <p>Mandini Taxi Rank to Eshowe Taxi Rank:</p> <p>From Mandini Taxi Rank turn left into Road No.P459 becoming White Street at Isithebe which Also changes into Road No.P265, proceed along and turn left and join R102.Turn left and Proceed along R66, turn left into Road No.P323 becoming John Ross Highway then right into Osborne Road and into a road which leads to Eshowe Taxi Rank.</p> <p>Alternative Route:</p> <p>From Mandini Taxi Rank turn right into Road No.459 turn left into Road No. 258 proceed Straight and turn left into R102 then drive along as stated above to the final destination.</p> <p>Alternatively:</p> <p>Drive along Road No.258 and turn left into N2 Free Way then left into R66 Eshowe direction And proceed along R66 then left turn into Kangela Road and left turn in to Mangosuthu Buthelezi Drive and left into Osborne Road then right into a road which leads to Eshowe Taxi Rank.</p> <p>Reverse Route:</p> <p>From Eshowe Taxi Rank turn left into Main Road then right into John Ross Highway becoming Road No.P323 and then drive backwards using the same forward route or from John Ross Highway proceed into Osborne Road, then right into Mangosuthu Buthelezi Drive and right into Kangela Road then right into R66 and drive backwards using the same forward route.</p>



transport

Department:
Transport
Province of KwaZulu-Natal

GAZETTE

LGKZNG09-2015-
MAY

REGION: ALL

12.4	<p>EXISTING AUTHORITY IN THE CURRENT ROUTE NETWORK</p> <p>ROUTE 10</p> <p>University Park to Rekens/ Isithebe, Sundumbili to Isithebe Industrial Area.</p> <p>From Mandini Taxi Rank drive along as detailed in route 2 above then at Isithebe turn left into Blue Street then go along Green Street then drive along all the main streets such as Yellow Street , Brown Street, Orange Street and Red Street.</p> <p>Reverse Route.</p> <p>From agreed upon pick-up points in Isithebe Industrial Area drive along all main streets back to the starting point using the same forward route.</p>
12.5	<p>EXISTING AUTHORITY IN THE CURRENT ROUTE NETWORK</p> <p>ROUTE: 6</p> <p>Mandini Taxi Rank to Mtubatuba Taxi Rank.</p> <p>From Mandini Taxi Rank use the outward routes mentioned in route 2 above then along Road No. 258 turn left and proceed along N2 Free Way. Drive along N2 and after passing KwaMsane Township turn right into Road No.P237/ R618 proceed along then turn left into Riverview Road and then right into Inyathi Road right again into Inkosi Mtubatuba Road then proceed straight to the taxi rank.</p> <p>Reverse Route.</p> <p>From Mtubatuba Taxi Rank drive along Inkosi Mtubatuba Road the turn left into Inyathi Road</p> <p>And then drive backwards using the same forward route.</p>
12.6	<p>ROUTE: 5</p> <p>Mandini Taxi Rank to Nongoma Taxi Rank.</p> <p>From Mandini Taxi Rank use the outwards routes as stated in route 2 above then along R66 Becoming King Dinizulu Highway in Ulundi which changes back to R66 after passing Ulundi, Then in Nongoma still along the same route turn left into Nongoma Taxi Rank.</p> <p>Reverse Route.</p> <p>From Nongoma Taxi Rank turn right into R66 then proceed straight to the starting point using the same forward route.</p>
12.7	<p>ROUTE: 7</p> <p>Mandini Taxi Rank to Empangeni Taxi Rank.</p> <p>From Mandini Taxi Rank either drive along Road No.P459 then join Road No.258 towards R102 northwards or drive along Road No.P459 becoming White Street at Isithebe and proceed along as detailed above in route 2 towards R102,at Empangeni R102 becomes Grantham Highway then turn right towards Fourth Avenue Circle then left and drive along Tanner Road then right into a drive-way which leads to Empangeni Taxi Rank A and finally left into a Long Distance Taxi Rank.</p> <p>Reverse Route.</p> <p>From Empangeni Taxi Rank join Tanner Road then turn left and drive into Fourth Avenue Circle and proceed along R102, use the same forward route to drive back to the starting point.</p>
12.8	<p>ROUTE: 9</p> <p>EXISTING AUTHORITY IN THE CURRENT ROUTE NETWORK</p> <p>Mandini Taxi Rank to Stanger Taxi Rank.</p> <p>From Mandini Taxi Rank make use of outward routes as detailed in route 1 above then at an intersection of R102 and Blythedale Beach in Stanger turn right into Link Street and right again joining Balcomb Street then left into Stanger Taxi Rank.</p> <p>Reverse Route.</p> <p>From Stanger Taxi Rank drive backwards using the same forward route.</p>
12.9	<p>ROUTE: 8</p> <p>EXISTING AUTHORITY IN THE CURRENT ROUTE NETWORK</p> <p>Mandini Taxi Rank to Mkuze Taxi Rank.</p> <p>From Mandini Taxi Rank make use of outwards routes as detailed in routes 8 & 9 above, then along R102 proceed along as stated in route 14 above and arrive at Mkuze Taxi Rank.</p>



transport

Department:
Transport
Province of KwaZulu-Natal

GAZETTE

LGKZNG09-2015-
MAY

REGION: ALL

12.10	<p>APPROVED ROUTES</p> <p>MANDINI, SUNDUMBILI & TUGELA TAXI OWNERS ASSOCIATION</p> <p>EXISTING AUTHORITY IN THE CURRENT ROUTE NETWORK</p> <p>ROUTE: 1</p> <p>Mandini Taxi Rank to Durban.</p> <p>From Mandini Taxi Rank proceed along an outward road from the rank then turn right into Road No.P459, drive along then turn left into Road No.258 then proceed onto an on ramp to R102, turn left southwards along R102.At Stanger turn left into Blythedale Beach drive along R74 and then join into N2 Freeway. Proceed along N2 Freeway and turn left at Umhlanga into M41 left into M4, then proceed towards the city centre along M4 and turn right into M17W Argyle Road then left into R102 Umgeni Road. Proceed along and turn right into Leopold Street then left Market Road and then join Williams Road. Turn right into Smith Street then right into Warwick Avenue. Right into Alice Street and then left into Albert Street and park on the right into the Teacher's Centre Taxi Rank.</p> <p>Alternative Route:</p> <p>From Mandini Taxi Rank proceed as stated above in route 1.Along Road No.258 turn right into N2 Freeway drive along and at E.B. Cloete Junction turn left into N3 towards East then join Old Dutch Road becoming Alice Street then right into Market Road proceed along and drop off passengers at Berea Station then proceed along Williams Road and turn right into Smit Street and proceed as stated above to the final destination.</p> <p>Reverse Route:</p> <p>From Teacher's Centre Taxi Rank either right into Umgeni Road turn right into Leopold Street and join Canongate Road then proceed straight into N3 Freeway and drive backwards using the same forward route as stated above or drive along Umgeni Road then proceed as stated in the forward route above.</p>
-------	--



transport

Department:
Transport
Province of KwaZulu-Natal

GAZETTE

LGKZNG09-2015-
MAY

REGION: ALL

1) Application Number: APP0040489	2) Gazette Number: LGKZNG09-2015-MAY
3) Applicant: ZN MAKHATHINI ID NO. 6802065701081 Association: NTSHONGWENI TAXI ASSOCIATION	4) Applicant Address: P.O. BOX 1430 NEW GERMANY KWA-ZULU NATAL 3620
5) Existing Licence Holder: NOT APPLICABLE ID NO. NOT APPLICABLE	6) Existing Licence Holder Address: NOT APPLICABLE
7) Type of application: BACKLOG CAPTURE	8) Operating Licence Number: LKNKZN018518
9) Vehicle Type: MINIBUS	10) 1 x 15 (SEATED) + 0 (STANDING)
11) Region: DURBAN WEST	
12.1	NTSHONGWENI TO HAMMERSDALE Ntshongweni to Kelly Road Taxi rank, Hammersdale direct, along Mpumalanga/Hammersdale Main Road direct and return.



transport

Department:
Transport
Province of KwaZulu-Natal

GAZETTE

LGKZNG09-2015-
MAY

REGION: ALL



transport

Department:
Transport
Province of KwaZulu-Natal

GAZETTE

LGKZNG10-2015-JUN

REGION: ALL

1) Application Number: APP0040509	2) Gazette Number: LGKZNG10-2015-JUN
3) Applicant: AP BHENGU ID NO. 6302275590085 Association: OSIZWENI TAXI ASSOCIATION	4) Applicant Address: PO BOX 52124 OSIZWENI 2537
5) Existing Licence Holder: NOT APPLICABLE ID NO. NOT APPLICABLE	6) Existing Licence Holder Address: NOT APPLICABLE
7) Type of application: BACKLOG CAPTURE	8) Operating Licence Number: LKNKZN0122074
9) Vehicle Type: MINIBUS	10) 1 x 15 (SEATED) + 0 (STANDING)
11) Region: AMAJUBA	
12.1	<p>ROUTE 1 LONG DISTANCE NEWCASTLE TO BENONI AND BACK STARTING POINT NEWCASTLE TERMINUS From Terminus turn left to Voortrekker Street and turn left to Kirkland Street and turn left to Allen Street. Proceed till off-ramp and turn left to N11 (National Road) to Volksrust (No picking up or dropping off in Volksrust). From N11 proceed till Langsnek Street, Volksrust. Proceed till Joubert Street and turn left to Dan Pienaar Street and turn right to R23 to Standerton (No picking up or dropping off in Standerton). Proceed till Botha Street, Standerton. Proceed till Handel Street and proceed till Lombard Street and turn left to R23 to Heidelberg (No picking up or dropping off in Heidelberg), R42 past Nigel, R51 to Springs, proceed and turn left to N17 and turn left to R29 to Springs and turn left to Ermelo Road. Proceed till Second Avenue turn right to Springs Taxi Rank (Drop off on forward journey only). From there turn right to First Street and turn right to Second Street and turn left to Fourth Avenue and proceed till R29. Proceed till R51 to Benoni and turn right to Paul Kruger and turn left to Main Reef Road and turn left to Wilsteard Avenue and turn left to Harpur Eve Street and turn right to Benoni Station Taxi Rank. From Benoni Station Taxi Rank turn to Luton Road and turn right to Liverpool Road and turn left to Lancaster Road, turn right to Birmingham Road turn right to Lincoln Street turn left to Commissioner Street and turn left to Van Dyk Road. Turn right to Barry Marais Road and turn right to R23 to Heidelberg, return via same roads as forward journey via Heidelberg, Standerton, Volksrust</p>
12.2	<p>NEWCASTLE SUBURBS (EMAKHISINI) ROUTES CONDITIONS: PASSENGERS ARE LOADED AND OFF-LOADED ANYWHERE AT THEIR REQUEST. STARTING POINT NEWCASTLE TERMINUS From Terminus turn left to Voortrekker Road and turn left to Allen Street, proceed until Drakensberg Road intersection and turn right to Drakensberg Road, proceed and turn left to Tugela Drive and turn right to Von Eck Street, turn left to Aqua-Marine Street and turn right to Amethys Street turn right to Drakensberg Road, on the intersection turn to Victoria Road, proceed till Hardwick Street intersection and turn right to Murchison on the second intersection turn right to Voortrekker Street, proceed till Newcastle Terminus.</p>
12.3	<p>ROUTE 2 NEWCASTLE TO VRYHEID From Sizwe Taxi Rank in Newcastle join Voortrekker Street left into Murchison street right into Allen Street continue along Ladysmith Road, left into R23 right into Utrecht Road right into R34 left at Blood River to R34 into Vryheid continue along Kerk Street to the Station Taxi Rank in Vryheid and return over the same route. TIME TABLE : AS AND WHEN REQUIRED TARIFF : AS PER AGREEMENT RESTRICTION : BETWEEN NEWCASTLE AND VRYHEID NO PERSONS WILL BE PICKED UP AND ALSO BETWEEN VRYHEID AND NEWCASTLE</p>



transport

Department:
Transport
Province of KwaZulu-Natal

GAZETTE

LGKZNG10-2015-JUN

REGION: ALL

- | | |
|---|--|
| <p>1) Application Number: APP0038926</p> <p>3) Applicant: M DLAMINI
ID NO. 7507125749082
Association: DAMBUZA TAXI ASSOCIATION</p> <p>5) Existing Licence Holder: ET DUMA
ID NO. 7705150290085</p> <p>7) Type of application: NORMAL TRANSFER</p> <p>9) Vehicle Type: NOT AVAILABLE</p> <p>11) Region: UMGUNGUNDLOVU</p> | <p>2) Gazette Number: LGKZNG10-2015-JUN</p> <p>4) Applicant Address:
PO BOX8813
CUMBERWOOD
3235</p> <p>6) Existing Licence Holder Address:
272 LONGMARKET STREET
PIETERMARITZBURG
PIETERTZBURG
KWA-ZULU NATAL
3201</p> <p>8) Operating Licence Number: LKNKZN0117545</p> <p>10) 1 x 15 (SEATED) + 0 (STANDING)</p> |
|---|--|

12.1	<p>1.DAMBUZA</p> <p>INBOUND</p> <p>From (Origin): Dambuza – Jobe Butchery (KPE0016) To (Destination): Professor Nyembezi (Symons Centre) Taxi Terminal (KPC0093)</p> <p>ROUTE: Dambuza, Machibini, MR7, Moses Mabhida (Edendale), Langaibalele(Longmarket), Boshoff.</p> <p>OUTBOUND:</p> <p>From (Origin): Professor Nymbezi (Symons Centre) Taxi Terminal (KPC0093) To (Destination): Dambuza – Jobe Butchery (KPE0016)</p> <p>ROUTE: Pietermaritzburg, Pine, Moses Mabhida (Edendale), MR7, Machibisa, Dambuza.</p> <p>ALTERNATE ROUTINGS:</p> <p>INBOUND:</p> <p>A.Dambuza, Machibini, MR7, Moses Mabhida (Edendale), Langaibalele (Longamarket), Retief, Church</p> <p>B.Dambuza, Machibisa, MR7, Moses Mabhida (Edendale), Langaibalele(Longmarket), Retief, Pietermaritz, Garfield, Church</p> <p>C.Dambuza, Machibisa, MR7, Moses Mabhida, (Edendale), Langaibalele(Longmarket), Pietermaritz, Symons, Church, Boshoff.</p> <p>OUTBOUND:</p> <p>A.Pietermaritz, West Street Bus/Taxi Station, West Jabu Ndlovu (Loop), Moses Mabhida (Edendale), MR7, Machibisa, Dambuza.</p> <p>B.Pietermaritz, West Street Bus/Taxi Station, West, Burger, Mosese Mabhida (Edendale), MR7, Machibisa, Dambuza.</p> <p>C.Pietermaritz, West Street Bus/Taxi Station, West, Prince Alfred, Campsdrift, Moses Mabhida (Edendale), MR7, Machibisa, Dambuza.</p> <p>RESTRICTIONS</p> <p>The off- loading of passengers along MR7 only permitted between the Caluza Road and Machibisa Road intersection (Inbound Route and Outbound Route). On this section of the route the loading of passengers is not permitted.</p>
------	---



transport

Department:
Transport
Province of KwaZulu-Natal

GAZETTE

LGKZNG10-2015-JUN

REGION: ALL

12.2 2. MACHIBISA

INBOUND

From (origin): Dambuza Joe Butchery (KPE0016)

To (Destination): Professor Nyembezi (Symons Centre) Taxi Terminal (KPC0093)

ROUTE

Dambuza, machibisa, Nantshi, Unnmaed Road, HH6, HH5, V771, Machibisa, Hadebe, Left Mount Patridge, Right Pata, Machabisa, Mr7, Moses Mabhida (Edendale), Langalibalele (Longmarket), Boshoff

OUTBOUND

From (origin): Professor Nyembezi (Symons Centre) Taxi Terminal (KPC0093)

To (Destination): Dambuza-Jobe Butchey (KPE0016)

ROUTE:

Pitermaritz, Pine, Moses, Mabhida, (Edendale) MR7, Machibisa, Nantshi, Unnamed Road, HH6, HH5, V771, Machubisa, Hadebe, Left Mount Patridge, Right Pata, Machibisa, Dambuza.

ALTERNATE ROUTINGS:

INBOUND:

A Dambuza, Machibisa, Nantshi, Unnmaed Road, HH6, HH5, V771, Machibisa. Hadebe, Left Mount Patridge, Right Pata, Machibisa, MR7, Moses Mabhida (Edendale), (Longmarket), Rietief, Church.

B Dambuza, machibisa, Nantshi, Unnmaed Road, HH6, HH5, V771, Machibisa, Hadebe, Left Mount Patridge, Right Pata, Machibisa, MR7, Moses Mabhida (Edendale), Langalibalele (Longmarket), Retief, Pietermaritz, Symons, Church, Boshoff.

C Dambuza, machibisa, Natshi, Unnamed Road Patridge, Right Pata, machibisa, MR7, Moses Mabhida (Edendale), Langalibalele (Longmarket), Retief, Pietermaritz, Stmons, Church, Boshoff.

OUTBOUND:

A Pitermaritz, West Street Bus /Taxi Station, West, Jabu Ndlovu (Loop), Moses Mabhida (Edendale), MR7, Machibisa, Nantshi, Unnamed Road, HH6, HH5, V771, machibisa, Hadebe, Left Mount Patridge, Right Pata, machibisa, Dambuza.

B Pitermaritz, West Street Bus/Taxi Station, Wet, Burger, Moses Mabhida (Edendale), Mr7, Machibisa, nantshi, Unnamed Road, HH6, HH5, V771, Machibisa, Hadebe, left Mount Patridge, Right Pata, Machibisa, Dambuza.

C Pitermaritz, West Street Bus/Taxi Station, Wet, Prince Alfred, Campsdrift, Moses Mabhida (Edendale), Mr7, Machibisa, Nantshi, Unnamed Road, HH6, HH5, V771, Machibisa, Hadebe, Left Mount Patridge, Right Pata, machibisa, Dambuza.

RESCRICTIONS

The off-loading of passengers along Mr7 only permitted between the Caluza Road and machibisa Road intersections (Inbound Route and Outbound Route). On this section of the route the loading of passengers is not permitted.



transport

Department:
Transport
Province of KwaZulu-Natal

GAZETTE

LGKZNG10-2015-JUN

REGION: ALL

12.3

3. NTABENI

INBOUND:

From (Origin): Dambuza-Jobe Butchery KPE001

To (Destination): Professor Nyembezi (Symons Centre) Taxi Terminal (KPC0093)

ROUTE:

Dambuza, Unnamed Road, H1, HH2, Machibisa, MR7, Moses Mabhida (Edendale), Langalibalele (Longmarket), Boshoff.

OUTBOUND:

From (Origin): Professor Nyembezi (Symons Centre) Taxi Terminal (KPC0093)

To (Destination): Dambuza-Jobe Butchery (KPE0016)

ROUTE:

Pietermaritz, Pine, Moses Mabhida (Edendale), Mr7, Machibisa, HH2 H1, Unnamed Road, Dambuza.

ALTERNATE ROUTING

INBOUND:

A Dambuza, Unnamed Road, H1, HH2, Machibisa, MR7, Moses Mabhida (Edendale), Langalibalele (Longmarket), Retief, Church

B Dambuza, Unnamed Road, H1, HH2, machibisa, Mr7, Moses Mabhida (Edendale), Langalibalele (Longmarket), Retief, Pietermaritz, Bourke, Church

C Dambuza, Unnamed Road, H1, HH2, Machibisa, MR7, Moses Mabhida (Edendale), Langalibalele (Longmarket), Retief, Church, Pietermaritz, Symons, Church, Boshoff

OUTBOUND:

A Pietermaritz, west Street Bus/Taxi Station, West, Jabu Ndlovu (Loop), Moses Mabhida (Edendale), MR7, Machibisa, HH2, H1, Unnamed Road, Dambuza

B Pietermaritz, West Street Bus/Taxi Station, West, Burger, Moses Mabhida (Edendale), MR7, Machibisa, HH2, H1, Unnamed Road, Dambuza.

C Pietermaritz, Wet Street Bus/Taxi Station, West, Prince Alfred, Campsdrift, Moses Mabhida (Edendale), MR7, Machibisa, HH2, H1, Unnamed Road, Dambuza.

RESTRICTIONS

The off-loading of passengers along MR7 only permitted between the Caluza Road and Machibisa Road intersections (Inbounding Route and Outbound Route). On this section of the route the loading of passengers is not permitted.



transport

Department:
Transport
Province of KwaZulu-Natal

GAZETTE

LGKZNG10-2015-JUN

REGION: ALL

12.4

4. ESITEBISINI

From (Origin): Dambuza-Jobe Butchery (KPE0016)

To (Destination): Professor Nyembezi (Symons Centre) Taxi Terminal (KPC0093)

INBOUND:

ROUTE:

Dambuza, Sitebhisini, MR7, Mabhida (Edendale), Langalibalele (Longmarket), Boshoff

OUTBOUND:

From (Origin): Professor Nyembezi (Symons Centre) Taxi Terminal (KPC0093)

To (Destination): Dambuza-Jobe Butchery (KPE0016)

ROUTE:

Pietermaritz, Pine, Moses Mabhida (Edendale), Mr7, Sitebhisini, Dambuza.

ALTERNATE ROUTING

INBOUND:

A Dambuza, Sitebhisini, MR7, Moses Mabhida (Edendale), Langalibalele (Longmarket), Retief Church.

B Dambuza, Sitebhisini, Mr7, Moses Mabhida (Edendale), Langalibalele (Longmarket), Retief, Pietermaritz

C Dambuza, Sitebhisini, MR7, Moses Mabhida (Edendale), Langalibalele (Longmarket), Retief Pietermaritz, Symons, Church, Boshoff.

OUTBOUND

A Pietermaritz, West Street Bus/Taxi Station, West, Jabu Ndlovu (Loop), Moses Mabhida (Edendale), MR7, Sitebhisini, Dambuza.

B Pietermaritz, West Street Bus/Taxi Station, West, Burger, Moses Mabhida (Edendale), MR7, Sitebhisini, Dambuza.

C Pietermaritz, West Street Bus/Taxi Station, West, Prince Alfred, Campsdrift, Moses Mabhida (Edendale), MR7, Sitebhisini, Dambuza.

RESTRICTIONS

The off-loading of passengers along MR7 only permitted between the Caluza Road and Machibisa road intersections (Inbound Route and Outbound Route). On this section of the route the loading of passengers is not permitted.

**transport**

Department:
Transport
Province of KwaZulu-Natal

GAZETTE

LGKZNG10-2015-JUN

REGION: ALL

12.5 CONDITIONS / RESTRICTIONS

1. Passengers may be picked up and or set down only at designated Taxi Rank or Taxi Stop, which shall exclude Bus Stop.
2. Entry or ranking on private property is not permitted without permission of the Landlord, a copy of which must be supplied to the Board before issue operating licence.
3. Without having entered into an agreement with other operators on a common route, as contemplated by section 88 (2) (b) of Act 22 of 2000, the picking up or setting down of passengers on such route is not permitted. A copy of such agreement must be supplied to the Board.
4. At ranks, whether on street or off-street, only the taxis that can be accommodated in the demarcated area may occupy the rank, excess vehicles must hold elsewhere at designated holding areas.
5. Rank permits or letters of authority must be produced in respect of all ranks in Municipal areas, in particular major Towns and Cities.
6. The allocation of any route or portion of a route is subject to the condition that it has been approved and allocated in good faith and that such route will be invalid should it transpire that the route or portion therefore will, or has caused conflict due to it having been approved based on incorrect or false information supplied to the Board or as a result of an error. In such instance the operation license must be returned to the Board for correction.
7. The vehicles must be covered by motor vehicle insurance as well as personal liability insurance.



transport

Department:
Transport
Province of KwaZulu-Natal

GAZETTE

LGKZNG10-2015-JUN

REGION: ALL

1) Application Number: APP0039184	2) Gazette Number: LGKZNG10-2015-JUN
3) Applicant: PS SHAZI ID NO. 7206125760088 Association: DAMBUZA TAXI ASSOCIATION	4) Applicant Address: PO BOX424 EDENDALE 3201
5) Existing Licence Holder: T NTSHIZA ID NO. 5812075430085	6) Existing Licence Holder Address: P.O BOX 21357 PINETOWN KWAZULU NATAL KWA-ZULU NATAL 3600
7) Type of application: NORMAL TRANSFER	8) Operating Licence Number: LKNKZN0110312
9) Vehicle Type: NOT AVAILABLE	10) 1 x 13 (SEATED) + 0 (STANDING)
11) Region: UMGUNGUNDLOVU	
12.1	<p>3. NTABENI</p> <p>INBOUND: From (Origin): Dambuza-Jobe Butchery KPE001 To (Destination): Professor Nyembezi (Symons Centre) Taxi Terminal (KPC0093)</p> <p>ROUTE: Dambuza, Unnamed Road, H1, HH2, Machibisa, MR7, Moses Mabhida (Edendale), Langalibalele (Longamarket), Boshoff.</p> <p>OUTBOUND: From (Origin): Professor Nyembezi (Symons Centre) Taxi Terminal (KPC0093) To (Destination): Dambuza-Jobe Butchery (KPE0016)</p> <p>ROUTE: Pietermaritz, Pine, Moses Mabhida (Edendale), Mr7, Machibisa, HH2 H1, Unnamed Road, Dambuza.</p> <p>ALTERNATE ROUTING</p> <p>INBOUND: A Dambuza, Unnamed Road, H1, HH2, Machibisa, MR7, Moses Mabhida (Edendale), Langalibalele (Longmarket), Retief, Church</p> <p>B Dambuza, Unnamed Road, H1, HH2, machibisa, Mr7, Moses Mabhida (Edendale), Langalibalele (Longmarket), Retief, Pietermaritz, Bourke, Church</p> <p>C Dambuza, Unnamed Road, H1, HH2, Machibisa, MR7, Moses Mabhida (Edendale), Langalibalele (Longmarket), Retief, Church, Pietermaritz, Symons, Church, Boshoff</p> <p>OUTBOUND: A Pietermaritz, west Street Bus/Taxi Station, West, Jabu Ndlovu (Loop), Moses Mabhida (Edendale), MR7, Machibisa, HH2, H1, Unnamed Road, Dambuza</p> <p>B Pietermaritz, West Street Bus/Taxi Station, West, Burger, Moses Mabhida (Edendale), MR7, Machibisa, HH2, H1, Unnamed Road, Dambuza.</p> <p>C Pietermaritz, Wet Street Bus/Taxi Station, West, Prince Alfred, Campsdrift, Moses Mabhida (Edendale), MR7, Machibisa, HH2, H1, Unnamed Road, Dambuza.</p> <p>RESTRICTIONS The off-loading of passengers along MR7 only permitted between the Caluza Road and Machibisa Road intersections (Inbounding Route and Outbound Route). On this section of the route the loading of passengers is not permitted.</p>



transport

Department:
Transport
Province of KwaZulu-Natal

GAZETTE

LGKZNG10-2015-JUN

REGION: ALL

12.2

4. ESITEBISINI

From (Origin): Dambuza-Jobe Butchery (KPE0016)

To (Destination): Professor Nyembezi (Symons Centre) Taxi Terminal (KPC0093)

INBOUND:

ROUTE:

Dambuza, Sitebhisini, MR7, Mabhida (Edendale), Langalibalele (Longmarket), Boshoff

OUTBOUND:

From (Origin); Professor Nyembezi (Symons Centre) Taxi Terminal (KPC0093)

To (Destination): Dambuza-Jobe Butchery (KPE0016)

ROUTE:

Pietermaritz, Pine, Moses Mabhida (Edendale), Mr7, Sitebhisini, Dambuza.

ALTERNATE ROUTING

INBOUND:

A Dambuza, Sitebhisini, MR7, Moses Mabhida (Edendale), Langalibalele (Longmarket), Retief Church.

B Dambuza, Sitebhisini, Mr7, Moses Mabhida (Edendale), Langalibalele (Longmarket), Retief, Pietermaritz

C Dambuza, Sitebhisini, MR7, Moses Mabhida (Edendale), Langalibalele (Longmarket), Retief Pietermaritz, Symons, Church, Boshoff.

OUTBOUND

A Pietermaritz, West Street Bus/Taxi Station, West, Jabu Ndlovu (Loop). Moses Mabhida (Edendale), MR7, Sitebhisini, Dambuza.

B Pietermaritz, West Street Bus/Taxi Station, West, Burger, Moses Mabhida (Edendale), MR7, Sitebhisini, Dambuza.

C Pietermaritz, West Street Bus/Taxi Station, West, Prince Alfred, Campsdrift, Moses Mabhida (Edendale), MR7, Sitebhisini, Dambuza.

RESTRICTIONS

The off-loading of passengers along MR7 only permitted between the Caluza Road and Machibisa road intersections (Inbound Route and Outbound Route). On this section of the route the loading of passengers is not permitted.

**transport**

Department:
Transport
Province of KwaZulu-Natal

GAZETTE

LGKZNG10-2015-JUN

REGION: ALL

12.3 CONDITIONS / RESTRICTIONS

1. Passengers may be picked up and or set down only at designated Taxi Rank or Taxi Stop, which shall exclude Bus Stop.
2. Entry or ranking on private property is not permitted without permission of the Landlord, a copy of which must be supplied to the Board before issue operating licence.
3. Without having entered into an agreement with other operators on a common route, as contemplated by section 88 (2) (b) of Act 22 of 2000, the picking up or setting down of passengers on such route is not permitted. A copy of such agreement must be supplied to the Board.
4. At ranks, whether on street or off-street, only the taxis that can be accommodated in the demarcated area may occupy the rank, excess vehicles must hold elsewhere at designated holding areas.
5. Rank permits or letters of authority must be produced in respect of all ranks in Municipal areas, in particular major Towns and Cities.
6. The allocation of any route or portion of a route is subject to the condition that it has been approved and allocated in good faith and that such route will be invalid should it transpire that the route or portion therefore will, or has caused conflict due to it having been approved based on incorrect or false information supplied to the Board or as a result of an error. In such instance the operation license must be returned to the Board for correction.
7. The vehicles must be covered by motor vehicle insurance as well as personal liability insurance.



transport

Department:
Transport
Province of KwaZulu-Natal

GAZETTE

LGKZNG10-2015-JUN

REGION: ALL

12.4

1.DAMBUZA

INBOUND

From (Origin): Dambuza – Jobe Butchery (KPE0016)
To (Destination): Professor Nyembezi (Symons Centre) Taxi Terminal (KPC0093)

ROUTE: Dambuza, Machibini, MR7, Moses Mabhida (Edendale), Langa libalele(Longmarket), Boshoff.

OUTBOUND:

From (Origin): Professor Nymbezi (Symons Centre) Taxi Terminal (KPC0093)
To (Destination): Dambuza – Jobe Butchery (KPE0016)

ROUTE: Pietermaritzburg, Pine, Moses Mabhida (Edendale), MR7, Machibisa, Dambuza.

ALTERNATE ROUTINGS:

INBOUND:

A.Dambuza, Machibini, MR7, Moses Mabhida (Edendale), Langa libalele (Longmarket), Retief, Church

B.Dambuza, Machibisa, MR7, Moses Mabhida (Edendale), Langa libalele(Longmarket), Retief, Pietermaritz, Garfield, Church

C.Dambuza, Machibisa, MR7, Moses Mabhida, (Edendale), Langa libalele(Longmarket), Pietermaritz, Symons, Church, Boshoff.

OUTBOUND:

A.Pietermaritz, West Street Bus/Taxi Station, West Jabu Ndlovu (Loop), Moses Mabhida (Edendale), MR7, Machibisa, Dambuza.

B.Pietermaritz, West Street Bus/Taxi Station, West, Burger, Mosese Mabhida (Edendale), MR7, Machibisa, Dambuza.

C.Pietermaritz, West Street Bus/Taxi Station, West, Prince Alfred, Campsdrift, Moses Mabhida (Edendale), MR7, Machibisa, Dambuza.

RESTRICTIONS

The off- loading of passengers along MR7 only permitted between the Caluza Road and Machibisa Road intersection (Inbound Route and Outbound Route). On this section of the route the loading of passengers is not permitted.



transport

Department:
Transport
Province of KwaZulu-Natal

GAZETTE

LGKZNG10-2015-JUN

REGION: ALL

12.5 2. MACHIBISA

INBOUND

From (origin): Dambuza Joe Butchery (KPE0016)

To (Destination): Professor Nyembezi (Symons Centre) Taxi Terminal (KPC0093)

ROUTE

Dambuza, machibisa, Nantshi, Unnmaed Road, HH6, HH5, V771, Machibisa, Hadebe, Left Mount Patridge, Right Pata, Machabisa, Mr7, Moses Mabhida (Edendale), Langalibalele (Longmarket), Boshoff

OUTBOUND

From (origin): Professor Nyembezi (Symons Centre) Taxi Terminal (KPC0093)

To (Destination): Dambuza-Jobe Butchery (KPE0016)

ROUTE:

Pitermaritz, Pine, Moses, Mabhida, (Edendale) MR7, Machibisa, Nantshi, Unnamed Road, HH6, HH5, V771, Machubisa, Hadebe, Left Mount Patridge, Right Pata, Machibisa, Dambuza.

ALTERNATE ROUTINGS:

INBOUND:

A Dambuza, Machibisa, Nantshi, Unnmaed Road, HH6, HH5, V771, Machibisa, Hadebe, Left Mount Patridge, Right Pata, Machibisa, MR7, Moses Mabhida (Edendale), (Longmarket), Rietief, Church.

B Dambuza, machibisa, Nantshi, Unnmaed Road, HH6, HH5, V771, Machibisa, Hadebe, Left Mount Patridge, Right Pata, Machibisa, MR7, Moses Mabhida (Edendale), Langalibalele (Longmarket), Retief, Pietermaritz, Symons, Church, Boshoff.

C Dambuza, machibisa, Nantshi, Unnamed Road Patridge, Right Pata, machibisa, MR7, Moses Mabhida (Edendale), Langalibalele (Longmarket), Retief, Pietermaritz, Symons, Church, Boshoff.

OUTBOUND:

A Pietermaritz, West Street Bus /Taxi Station, West, Jabu Ndlovu (Loop), Moses Mabhida (Edendale), MR7, Machibisa, Nantshi, Unnamed Road, HH6, HH5, V771, machibisa, Hadebe, Left Mount Patridge, Right Pata, machibisa, Dambuza.

B Pietermaritz, West Street Bus/Taxi Station, West, Burger, Moses Mabhida (Edendale), Mr7, Machibisa, nantshi, Unnamed Road, HH6, HH5, V771, Machibisa, Hadebe, left Mount Patridge, Right Pata, Machibisa, Dambuza.

C Pietermaritz, West Street Bus/Taxi Station, West, Prince Alfred, Campsdrift, Moses Mabhida (Edendale), Mr7, Machibisa, Nantshi, Unnamed Road, HH6, HH5, V771, Machibisa, Hadebe, Left Mount Patridge, Right Pata, machibisa, Dambuza.

RESTRICTIONS

The off-loading of passengers along Mr7 only permitted between the Caluza Road and machibisa Road intersections (Inbound Route and Outbound Route). On this section of the route the loading of passengers is not permitted.

**transport**

Department:
Transport
Province of KwaZulu-Natal

GAZETTE

LGKZNG10-2015-JUN

REGION: ALL

- | | |
|---|--|
| 1) Application Number: APP0040530 | 2) Gazette Number: LGKZNG10-2015-JUN |
| 3) Applicant: QS BUTHELEZI
ID NO. 7108105353084
Association: NORTHERN SUBURBS TAXI ASSOCIATION | 4) Applicant Address:
200 KANDAHAR AVENUE
ROSE PARK
LADYSMITH
3370 |
| 5) Existing Licence Holder: SC SOOKDAHOO
ID NO. 6610135203081 | 6) Existing Licence Holder Address:
131 SIRKHOD ROAD
ORIENT HEIGHTS
PIETERMARITZBURG
KWA-ZULU NATAL
3201 |
| 7) Type of application: NORMAL TRANSFER | 8) Operating Licence Number: |
| 9) Vehicle Type: MINIBUS | 10) 1 x 12 (SEATED) + 0 (STANDING) |
| 11) Region: UMGUNGUNDLOVU | |



transport

Department:
Transport
Province of KwaZulu-Natal

GAZETTE

LGKZNG10-2015-JUN

REGION: ALL

12.1	<p>NORTHDAL N0 3 – BALHAMBRA WAY INBOUND From (Origin): Bombay/Shamrock –in Bombay (KPC0001) To (Destination): Freedom Square Terminal No2 –off Church (KPC0001)</p> <p>ROUTE: Bombay, Gangea, Himalaya, Cactus, Bombay, Balhambra, Naidoo, Chota Motala (Old Greytown), Bhambatha (Greytown). Church</p> <p>OUTBOUND: From (Origin): Freeway Square Terminal No2 – off Church (KPC0001) To (Destination): Bombay/Shamrock-in Bombay (KPC00031)</p> <p>ROUTE: Old Market, Langalibalele (Longmarket), Murph, Church, Bhambatha (Greytown), Chota Motala (Old Greytown), Naidoo, Bombay.</p> <p>ALTERNATIVE ROUTING OUTBOUND AChurch, Greytown, Old Greytown.</p> <p>RESTRICTIONS Only off-loading of passengers is permitted along Greytown Road from Manchester Road to Old Greytown Road and in Ohrtmann Road From Manning Avenue to Echo Road.</p> <p>SECONDARY ROUTES: Admiral Aintree Allandale : Khan – Old Greytown Amritsar Augusta Baijoo : Allandale – Naidoo Balhambra : Bombay – Bombay Belfort : Boundary Belfort – Fairbreeze Bertha Bombay : Balhambra – Balhambra Boshof: Church -Loop Boundary : Belfort Fairbreeze Dehli : Bombay Mysore Dresda : Jupiter –Northdale Primary East: Church - Loop East : Longmarket – Church Failsworth Fairbreeze Flamingo Ganges : Boundary – Hilalaya Ghandhi : Balhambra – Mysore Gladiola : Bertha – Larkspur Heather Himalaya : Cactus Faibreeze Jupiter : Dresda – Ghandi Khan : Allandale – Old Greytown Larkspur : Bertha Gladiola Longmarket : Murphy – East Manning: East Orthmann Medina : Amritsar – Bombay Mysore Naidoo : Khan – Old Greytown Old Greytown : Khan – Naidoo Old Greytown: Manchester - Greytown Primrose : Bombay – Dahlia Seagull : Admiral – Amritsar Swallow Tulshi Wren</p>
------	--



transport

Department:
Transport
Province of KwaZulu-Natal

GAZETTE

LGKZNG10-2015-JUN

REGION: ALL

1) Application Number: APP0040312	2) Gazette Number: LGKZNG10-2015-JUN
3) Applicant: TF MAKHAYE ID NO. 6807110533082 Association: ZWARTKOP TAXI ASSOCIATION	4) Applicant Address: 10 REITOBOTH CUNTRY ESTATE 276 MURRAY ROAD LINCON MEADE PIETERMARITZBURG 3201
5) Existing Licence Holder: SB MAKHAYE ID NO. 6804095680087	6) Existing Licence Holder Address: 18 FRANKISH ROAD CHASEVALLY HEIGHTS PIETERMARITZBURG KWA-ZULU NATAL 3200
7) Type of application: DECEASED TRANSFER	8) Operating Licence Number: LKNKZN019920
9) Vehicle Type: NOT AVAILABLE	10) 1 x 13 (SEATED) + 0 (STANDING)
11) Region: UMGUNGUNDLOVU	
12.1	<p>APPROVED ROUTES ZWARTKOP TAXI ASSOCIATION</p> <p>ROUTE 1</p> <p>1.1 FROM GUBESHE TO RETIEF STREET TERMINAL</p> <p>INBOUND</p> <p>- From Gubeshe Terminus into and along P399 into ZM109, into MR139, into Sweetwaters Road, into Swartkop Road, into Mayors walk (M80), into and along Berg Street to the rank at the corner of Retief and Berg Street.</p> <p>1.2 FROM RETIEF STREET TERMINAL TO GUBESHE</p> <p>OUTBOUND</p> <p>- From Retief Street Terminal into Berg Street, left into East Street, left into Boom Street, right into Retief Street, left into Victoria Road which becomes Winston Road and right into Mayors Walk which becomes Swartkop road and into Sweetwaters road (M80), into M139, into ZM109, into P399 and proceed to Gubeshe Terminus.</p>



transport

Department:
Transport
Province of KwaZulu-Natal

GAZETTE

LGKZNG10-2015-JUN

REGION: ALL

12.2	<p>ROUTE 2</p> <p>2.1 FROM HILTON COLLEGE, VIA HILTON SHOPPING CENTRE TO PIETERMARITZBURG CITY TERMINAL</p> <p>INBOUND</p> <p>- From Hilton College into MR139, into Hilton (Quarry Shopping Centre), return to N3 intersection and right into N3, into Duncan Mckenzie, and into Hyslop road, into Commercial Road and left into Longmarket Street and left into Freedom Square(New Taxi Rank).</p> <p>2.2 FROM CITY TERMINAL (FREEDOM SQUARE) TO HILTON COLLEGE.</p> <p>OUTBOUND</p> <p>- From city Terminal (Freedom Square), right into Church Street, left into Boshoff Street, into Chatterton Road, into the N3, into Hilton (Quarry Shopping Centre), return to Hilton and proceed to Hilton College; as per the forward route in reverse;</p> <p>- ALTERNATIVELY;</p> <p>- From City Terminal (Freedom Square), right into Church Street, and left into N3, into Hilton (Quarry Shopping Centre), return to Hilton and proceed to Hilton College as per the forward route in reverse.</p>
12.3	<p>ROUTE 3</p> <p>3.1 FROM ZAYEKA ROAD TO PIETERMARITZBURGH, RETIEF STREET TERMINAL</p> <p>INBOUND</p> <p>- From Zayeka- Bhekizizwe School (D1132), into and along P399 into ZM109, into MR139, into Sweetwaters Road, into Swartkop Road, into Mayors walk (M80), into and along Berg Street to the rank at the corner of Retief and Berg Street.</p> <p>3.2 FROM RETIEF STREET TERMINAL TO ZAYEKA- BHEKIZIZWE SCHOOL</p> <p>OUTBOUND</p> <p>- From Retief Street Terminal into Berg Street, left into East Street, left into Boom Street, right into Retief Street, left into Victoria Road which becomes Winston Road and right into Mayors Walk which becomes Swartkop road and into Sweetwaters road (M80), into M139, into ZM109, into P399 and proceed to Zayeka- Bhekizizwe School (D1132).</p>

**transport**

Department:
Transport
Province of KwaZulu-Natal

GAZETTE

LGKZNG10-2015-JUN

REGION: ALL

12.4 CONDITIONS / RESTRICTIONS:

1. Passengers may be picked up and / or set down only at designated taxi ranks or taxi stops, which shall exclude Bus Stops.
2. On the inbound trip to Pietermaritzburg no passengers may be picked up en route from entering Sweetwaters Road until reaching the Corner of Retief and Berg Street Taxi Rank.
3. On the return trip to Gubeshe, no passengers may be set down until leaving Sweetwaters Road.
4. Entry or ranking on private property is not permitted without the written permission of the landlord, a copy of which must be supplied to the Board.
A copy of such agreement must be supplied to the Board. In particular, Hilton College, Quarry Centre and Hilton Hotel.
5. Without having entered into an agreement with other operators on a common route, as contemplated by Section 88 (2) (b) of Act 22 of 2000, the picking up or setting down of passengers on such route is not permitted.
6. At ranks, whether on-street or off-street, only the taxis that can be accommodated in the demarcated area may occupy the rank, excess vehicles must be parked elsewhere at designated holding areas.
7. Rank permits or letters of authority must be produced in respect of all ranks in Municipal areas, in particular major towns and cities.
8. The allocation of any route or portion of a route is subject to the condition that it has been approved and allocated in good faith and that such route will be invalid should it transpire that the route or portion thereof will, or has caused conflict due to it having been approved based on incorrect or false information supplied to the Board, or as a result of an error. In such instance the Operating License must be returned to the Board for correction.



transport

Department:
Transport
Province of KwaZulu-Natal

GAZETTE

LGKZNG10-2015-JUN

REGION: ALL

1) Application Number: APP0040315	2) Gazette Number: LGKZNG10-2015-JUN
3) Applicant: TF MAKHAYE ID NO. 6807110533082 Association: ZWARTKOP TAXI ASSOCIATION	4) Applicant Address: 10 REITOBOTH COUNTRY ESTATE 276 MURRAY ROAD LICON MEADE PIETERMARITZBURG 3201
5) Existing Licence Holder: SB MAKHAYE ID NO. 6804095680087	6) Existing Licence Holder Address: 18 FRANKISH ROAD CHASEVALLY HEIGHTS PIETERMARITZBURG KWA-ZULU NATAL 3200
7) Type of application: DECEASED TRANSFER	8) Operating Licence Number: LKNKZN019494
9) Vehicle Type: NOT AVAILABLE	10) 1 x 14 (SEATED) + 0 (STANDING)
11) Region: UMGUNGUNDLOVU	
12.1	<p>APPROVED ROUTES ZWARTKOP TAXI ASSOCIATION</p> <p>ROUTE 1</p> <p>1.1 FROM GUBESHE TO RETIEF STREET TERMINAL</p> <p>INBOUND</p> <p>- From Gubeshe Terminus into and along P399 into ZM109, into MR139, into Sweetwaters Road, into Swartkop Road, into Mayors walk (M80), into and along Berg Street to the rank at the corner of Retief and Berg Street.</p> <p>1.2 FROM RETIEF STREET TERMINAL TO GUBESHE</p> <p>OUTBOUND</p> <p>- From Retief Street Terminal into Berg Street, left into East Street, left into Boom Street, right into Retief Street, left into Victoria Road which becomes Winston Road and right into Mayors Walk which becomes Swartkop road and into Sweetwaters road (M80), into M139, into ZM109, into P399 and proceed to Gubeshe Terminus.</p>



transport

Department:
Transport
Province of KwaZulu-Natal

GAZETTE

LGKZNG10-2015-JUN

REGION: ALL

12.2	<p>ROUTE 2</p> <p>2.1 FROM HILTON COLLEGE, VIA HILTON SHOPPING CENTRE TO PIETERMARITZBURG CITY TERMINAL</p> <p>INBOUND</p> <p>- From Hilton College into MR139, into Hilton (Quarry Shopping Centre), return to N3 intersection and right into N3, into Duncan Mckenzie, and into Hyslop road, into Commercial Road and left into Longmarket Street and left into Freedom Square(New Taxi Rank).</p> <p>2.2 FROM CITY TERMINAL (FREEDOM SQUARE) TO HILTON COLLEGE.</p> <p>OUTBOUND</p> <p>- From city Terminal (Freedom Square), right into Church Street, left into Boshoff Street, into Chatterton Road, into the N3, into Hilton (Quarry Shopping Centre), return to Hilton and proceed to Hilton College; as per the forward route in reverse;</p> <p>- ALTERNATIVELY;</p> <p>- From City Terminal (Freedom Square), right into Church Street, and left into N3, into Hilton (Quarry Shopping Centre), return to Hilton and proceed to Hilton College as per the forward route in reverse.</p>
12.3	<p>ROUTE 3</p> <p>3.1 FROM ZAYEKA ROAD TO PIETERMARITZBURGH, RETIEF STREET TERMINAL</p> <p>INBOUND</p> <p>- From Zayeka- Bhekizizwe School (D1132), into and along P399 into ZM109, into MR139, into Sweetwaters Road, into Swartkop Road, into Mayors walk (M80), into and along Berg Street to the rank at the corner of Retief and Berg Street.</p> <p>3.2 FROM RETIEF STREET TERMINAL TO ZAYEKA- BHEKIZIZWE SCHOOL</p> <p>OUTBOUND</p> <p>- From Retief Street Terminal into Berg Street, left into East Street, left into Boom Street, right into Retief Street, left into Victoria Road which becomes Winston Road and right into Mayors Walk which becomes Swartkop road and into Sweetwaters road (M80), into M139, into ZM109, into P399 and proceed to Zayeka- Bhekizizwe School (D1132).</p>

**transport**

Department:
Transport
Province of KwaZulu-Natal

GAZETTE

LGKZNG10-2015-JUN

REGION: ALL

12.4	<p>CONDITIONS / RESTRICTIONS:</p> <ol style="list-style-type: none">1. Passengers may be picked up and / or set down only at designated taxi ranks or taxi stops, which shall exclude Bus Stops.2. On the inbound trip to Pietermaritzburg no passengers may be picked up en route from entering Sweetwaters Road until reaching the Corner of Retief and Berg Street Taxi Rank.3. On the return trip to Gubeshe, no passengers may be set down until leaving Sweetwaters Road.4. Entry or ranking on private property is not permitted without the written permission of the landlord, a copy of which must be supplied to the Board. A copy of such agreement must be supplied to the Board. In particular, Hilton College, Quarry Centre and Hilton Hotel.5. Without having entered into an agreement with other operators on a common route, as contemplated by Section 88 (2) (b) of Act 22 of 2000, the picking up or setting down of passengers on such route is not permitted.6. At ranks, whether on-street or off-street, only the taxis that can be accommodated in the demarcated area may occupy the rank, excess vehicles must be parked elsewhere at designated holding areas.7. Rank permits or letters of authority must be produced in respect of all ranks in Municipal areas, in particular major towns and cities.8. The allocation of any route or portion of a route is subject to the condition that it has been approved and allocated in good faith and that such route will be invalid should it transpire that the route or portion thereof will, or has caused conflict due to it having been approved based on incorrect or false information supplied to the Board, or as a result of an error. In such instance the Operating License must be returned to the Board for correction.
------	--



transport

Department:
Transport
Province of KwaZulu-Natal

GAZETTE

LGKZNG10-2015-JUN

REGION: ALL

1) Application Number: APP0038230	2) Gazette Number: LGKZNG10-2015-JUN
3) Applicant: T MKHWANAZI ID NO. 7303095424082 Association: M.N.R (UMLAZI WEST) TAXI ASSOCIATION	4) Applicant Address: D1701 UMLAZI UMLAZI 4031
5) Existing Licence Holder: TL NKOSI ID NO. 6507290147089	6) Existing Licence Holder Address: D 809 UMLAZI HAMBAKAHLE MKHONTO P O UMLAZI T/SHIP DURBAN KWA-ZULU NATAL 4031
7) Type of application: NORMAL TRANSFER	8) Operating Licence Number:
9) Vehicle Type: NOT AVAILABLE	10) 1 x 15 (SEATED) + 0 (STANDING)
11) Region: NINGIZMU 2	
12.1	6. CORNER OF NGQWELE ROAD AND UKHOZI ROAD UMLAZI STATION? DURBAN (ALTERNATIVE) FROM THE CORNER OF NGWELE ROAD AND UKHOZI ROAD (UMLAZI STATION) ALONG NGQWELE ROAD LEFT INTO MANGOSUTHU HIGHWAY RIGHT INTO ROAD 1403, INTO ROAD 1203, RIGHT INTO ROAD NO 1204 AND PROCEED TO EZINDONGENI OFF LOAD AND LOAD LEFT INTO MANGOSUTHU HIGHWAY INTO M4 INTO WEST STREET RIGHT INTO TO POINT ROAD, RIGHT INTO BAY TERRACE, RIGHT INTO SHEPTONE STREET, LEFT INTO PINE STREET TO PINE STREET OR UNIVERSITY AVENUE TAXI RANK, LOAD AND RETURN IN REVERSE
12.2	7. CORNER OF NGQWELE ROAD AND UKHOZI ROAD UMLAZI STATION - DALTON ROAD TAXI RANK FROM THE CORNER OF NGWELE ROAD AND UKHOZI ROAD (UMLAZI STATION) ALONG NGQWELE ROAD LEFT INTO MANGOSUTHU HIGHWAY, RIGHT INTO ROAD 1204, LEFT INTO ROAD 1203, INTO ROAD 1403, LEFT INTO PHILA NDWANDWE ROAD, LEFT INTO MANGOSUTHU HIGHWAY AND PROCEED TO EZINDONGENI OFF LOAD AND LOAD, LEFT INTO MANGOSUTHU HIGHWAY INTO M4(SOUTHERN FREEWAY) LEFT INTO EDWIN SWALES OFF RAMP, INTO SOUTH COAST ROAD INTO EDWINSWALES VC DRIVE, INTO UMBILO ROAD, GALE STREET, MOORE ROAD, RIGHT INTO SYNEY ROAD/WILLIAMS ROAD TO DALTON TAXI RANK ALTERNATIVELY SOUTH COAST ROAD, WISLEY ROAD, MAYDON ROAD, LEFT INTO MOORE ROAD INTO WILLIAMS ROAD/SYDNEY ROAD TO DALTON TAXI RANK, LOAD AND RETURN IN REVERSE
12.3	8. CORNER OF NGQWELE ROAD AND UKHOZI ROAD UMLAZI STATION - CLAIRWOOD FROM THE CORNER OF NGWELE ROAD AND UKHOZI ROAD (UMLAZI STATION) ALONG NGQWELE ROAD INTO ROAD 1103, RIGHT INTO SIMELANE ROAD INTO MUGABE ROAD, RIGHT INTO SOUTH SPINAL ROAD PROCEED TO UMLAZI CC. RETURN ALONG SOUTH SPINAL ROAD, LEFT INTO MUGABE ROAD INTO SIMELANE ROAD, RIGHT INTO ROAD NO 1103, LEFT INTO ROAD NO 1103, LEFT INTO ROAD 1204 AND PROCEED TO EZINDONGENI OFF LOAD AND LOAD. INTO MANGOSUTHU HIGHWAY, LEFT INTO OLD SOUTH COAST ROAD, LEFT INTO PENDLEBURY ROAD, RIGHT INTO LEICHESTER ROAD, LEFT INTO KENYON HOWDEN ROAD, RIGHT INTO MONCLAIR ROAD, RIGHT INTO WOOD ROAD, INTO ROLAND CHAMPAN DRIVE, RETURN IN REVERSE
12.4	10. CORNER OF NGQWELE ROAD AND UKHOZI ROAD UMLAZI STATION - BLUFF FROM THE CORNER OF NGWELE ROAD AND UKHOZI ROAD (UMLAZI STATION) ALONG NGQWELE ROAD LEFT INTO MANGOSUTHU HIGHWAY, LEFT INTO ROAD NO 403 RIGHT INTO VENI YENI ROAD, RIGHT INTO SOLOMON MAHLANGU ROAD, LEFT INTO MANGOSUTHU HIGHWAY, MANGOSUTHU HIGHWAY M4 (SOUTHERN FREEWAY), HIMALAYS OFF RAMP INTO SERVICES ROAD RIGHT INTO DURANTA ROAD, LEFT INTO TARA ROAD, INTO GRAY'S INN ROAD AND PROCEED RIGHT INTO TARA ROAD INTO WESLEY ROAD, LEFT INTO LIGHT HOUSE ROAD, LEFT INTO BLUFF ROAD (M16), AND PROCEED TO SOUTH COAST ROAD, LEFT INTO SOUTH COAST ROAD RIGHT INTO MANGOSUTHU HIGHWAY AND PROCEED TO THE STARING POINT AS PER FORWARD ROUTE IN REVERSE. CONDITION: NO PICKING UP OF PASSENGERS ALONG THE ROUTE OTHER THEN THOSE DESTINED FOR UMLAZI.



transport

Department:
Transport
Province of KwaZulu-Natal

GAZETTE

LGKZNG10-2015-JUN

REGION: ALL

12.5	<p>11. A. CORNER OF NGQWELE ROAD AND UKHOZI ROAD UMLAZI STATION – JACOBS FROM THE CORNER OF NGWELE ROAD AND UKHOZI ROAD (UMLAZI STATION) ALONG NGQWELE ROAD LEFT INTO ROAD NO 804, INTO ZIHLAHLA ROAD, RIGHT INTO UKHOZI ROAD, LEFT INTO MANGOSUTHU HIGHWAY AND PROCEED TO CORNER OF ROAD NO 1202 AND MANGOSUTHU HIGHWAY (EZINDONGENI) OFFLOAD AND LOAD, INTO MANGOSUTHU HIGHWAY, M4(SOUTHERN FREEWAY), HIMALAYAS ROAD OFF RAMP, RIGHT INTO DURANTA ROAD, LEFT INTO LANSDOWNE ROAD, RIGHT INTO LERWICK ROAD, LEFT INTO CHAMBERLAIN ROAD, LEFT INTO BLUFF ROAD, LEFT INTO SOUTH COAST ROAD AND RETURN ALONG THE SAME ROUTE.</p> <p>11.B. JACOBS VIA WEMA: MANGOSUTHU HIGHWAY, SOUTH COASTS ROAD, RIGHT INTO HIMALAYAS ROAD AND CONTINUE AS PER ROUTE (A) ABOVE.</p>
12.6	<p>12. CORNER OF NGQWELE ROAD AND UKHOZI ROAD UMLAZI STATION – PINETOWN FROM THE CORNER OF NGWELE ROAD AND UKHOZI ROAD (UMLAZI STATION) ALONG UKHOZI ROAD, LEFT INTO MANGOSUTHU HIGHWAY AND PROCEED TO CORNER OF ROAD 1202 AND MANGOSUTHU HIGHWAY (EZINDONGENI) OFF LOAD AND LOAD, MANGOSUTHU HIGHWAY, N2 FREEWAY, N3 (WESTERN FREEWAY), M13, LEFT INTO EDEN ROAD OFF RAMP, RIGHT INTO STAPLETON ROAD, LEFT INTO OLD MAIN ROAD, RIGHT INTO ESCOM ROAD, LEFT INTO SHEPSTONE ROAD, RIGHT INTO CROMPTON ROAD, RIGHT INTO HILL STREET AND PROCEED TO TAXI RANK AND RETURN ALONG THE SAME ROUTE IN REVERSE.</p>
12.7	<p>13. CORNER OF NGQWELE ROAD AND UKHOZI ROAD UMLAZI STATION, SPRINGFIELD PARK: FROM THE CORNER OF NGWELE ROAD AND UKHOZI ROAD (UMLAZI STATION) ALONG NGQWELE ROAD, RIGHT INTO MANGOSUTHU HIGHWAY, LEFT INTO JOSIAH DLAMINI ROAD, INTO ROAD 1102, LEFT INTO ROAD 1103, RIGHT INTO MANGOSUTHU HIGHWAY AND PROCEED TO EZINDONGENI, OFFLOAD AND LOAD PROCEED FROM MANGOSUTHU HIGHWAY INTO ANS ALONG N2, RIGHT INTO INANDA ROAD (M21) TO SPRINGFIELD INDUSTRIAL AREA, DROPPING OFF PASSENGERS AND PICKING UP AT DESIGNATED TAXI STOPS AND TURN LEFT INTO SEACOW LAKE ROAD AND RETURN ALONG SEACOW LAKE TO INANDA ROAD (M21) AT ROCHDALE PARK INTERSECTION TURN RIGHT INTO INANDA ROAD, LEFT ONTO N2 AND RETURN TO UMLAZI ALONG THE SAME ROUTE IN REVERSE.</p> <p>CONDITIONS: NO PASSENGER MAY BE PICKED UP AT SPRINGFIELD PARK OR ALONG INANDA ROAD AND SEACOW LAKE ROAD OTHER THAN THOSE DESTINED FOR UMLAZI.</p>
12.8	<p>14. CORNER OF NGQWELE ROAD AND UKHOZI ROAD UMLAZI STATION - ALTERNATIVE PINETOWN FROM CORNER OF NGQWELE ROAD AND UKHOZI ROAD (UMLAZI STATION) ALONG UKHOZI ROAD RIGHT INTO MANGOSUTHU HIGHWAY, LEFT INTO JOSIAH DLAMINI ROAD, RIGHT INTO MPEVU ROAD, LEFT INTO ROAD 108075 AND RETURN, LEFT INTO MPEVU ROAD, LEFT INTO SOQALABA AVENUE INTO SINQANDU ROAD AND RETURN ALONG ISINQANDU ROAD INTO SOQALABA AVENUE, RIGHT INTO MPEVU ROAD, RIGHT INTO ROAD 1002, LEFT INTO ROAD 1103, RIGHT INTO MANGOSUTHU HIGHWAY AND PROCEED TO EZINDONGENI, OFFLOAD AND LOAD, N2 FREEWAY, N3(WESTERN FREEWAY), M13, LEFT EDEN ROAD OFF RAMP, RIGHT INTO STAPLETON ROAD, LEFT INTO OLD MAIN ROAD, LEFT INTO CROMPTON STREET, RIGHT INTO HILL STREET AND PROCEED TO THE TAXI RANK AND RETURN ALONG THE SAME ROUTE IN REVERSE.</p>
12.9	<p>15. CORNER OF NGQWELE ROAD AND UKHOZI ROAD UMLAZI STATION - WESTMEAD(PINETOWN) FROM THE CORNER OF NGWELE ROAD AND UKHOZI ROAD (UMLAZI STATION) ALONG NGQWELE ROAD INTO ROAD 1103, LEFT INTO ROAD 1024 AND PROCEED TO EZINDONGENI OFFLOAD AND LOAD. N2 FREEWAY, N3 (WESTERN FREEWAY), RIGHT INTO RICHMOND ROAD, LEFT INTO WESTMEAD ROAD, RIGHT INTO ALBERT ROAD, LEFT INTO ALEXANDRA ROAD, LEFT INTO TRAFFORD ROAD, RIGHT INTO GILLITS ROAD, LEFT INTO RICHMOND ROAD, INTO OLD MAIN ROAD, RIGHT INTO CROMPTON STREET, RIGHT INTO HILL STREET AND PROCEED TO TAXI RANK AND PROCEED TO TAXI RANK AND RETURN ALONG THE SAME ROUTE IN REVERSE.</p>
12.10	<p>1. CORNER OF NGQWELE ROAD AND UKHOZI ROAD UMLAZI STATION - EMAWELANI FROM CORNER OF NGQWELE ROAD AND UKHOZI ROAD (UMLAZI STATION) ALONG NGQWELE ROAD LEFT INTO ROAD 804 INTO ZIHLAHLA ROAD RIGHT INTO UKHOZI ROAD LEFT INTO MANGOSUTHU HIGHWAY AND PROCEED TO CORNER OF ROAD 1202 AND MANGOSUTHU HIGHWAY (EZINDONGENI) OFF LOAD AND LOAD TURN LEFT INTO ROAD NO 2003 AND PROCEED TO EMAWELANI AND RETURN TO UMLAZI STATION ALONG OF THE ROUTES BELOW</p>
12.11	<p>2. CORNER OF NGQWELE ROAD AND UKHOZI ROAD UMLAZI STATION - EMSHIYENI HOSPITAL FROM THE CORNER OF NGWELE ROAD AND UKHOZI ROAD (UMLAZI STATION) ALONG UKHOZI ROAD TURN LEFT INTO MANGOSUTHU HIGHWAY AND PROCEED TO CORNER OF ROAD NO 1202 AND MANGOSUTHU HIGHWAY (EZINDONGENI) OFF LOAD AND LOAD TURN LEFT INTO THE ROAD LEADING TO MSHIYENI HOSPITAL DROPPING OFF AND PICKING UP PASSENGERS AND RETURN TO UMLAZI STATION ALONG ANY OF THE ROUTE BELOW</p>



transport

Department:
Transport
Province of KwaZulu-Natal

GAZETTE

LGKZNG10-2015-JUN

REGION: ALL

12.12	3. CORNER OF NGQWELE ROAD AND UKHOZI ROAD UMLAZI STATION - EZIMBUZINI FROM THE CORNER OF NGWELE ROAD AND UKHOZI ROAD (UMLAZI STATION) ALONG NGQWELE ROAD RIGHT INTO MANGOSUTHU HIGHWAY LEFT INTO JOSIAH DLAMINI ROAD, INTO ROAD NO 1102 LEFT INTO ROAD NO 1103 RIGHT INTO MANGOSUTHU HIGHWAY AND PROCEED TO EZINDONGENI OFF LOAD AND LOAD TURN RIGHT INTO VENI YENI ROAD INTO ROAD NO 12 INTO OLD SOUTH COAST ROAD TO REUNION STATION TO DROP OFF PASSENGERS AND RETURN ALONG OLD SOUTH COAST ROAD INTO ROAD NO 12 AND PROCEED TO EZIMBUZINI TAXI RANK
12.13	4. CORNER OF NGQWELE ROAD AND UKHOZI ROAD UMLAZI STATION - DURBAN (PINE STREET TAXI RANK) FROM THE CORNER OF NGWELE ROAD AND UKHOZI ROAD (UMLAZI STATION) ALONG UKHOZI ROAD RIGHT INTO MANGOSUTHU HIGHWAY LEFT INTO JOSIAH DLAMINI ROAD RIGHT INTO MPEVU ROAD LEFT INTO ROAD NO 108075 AND RETURN LEFT TO MPEVU ROAD LEFT INTO SOQALABA AVENUE INTO SIQANDU ROAD AND RETURN ALONG SINQANDU INTO SOQALABA AVENUE RIGHT INTO MPEVU ROAD RIGHT INTO ROAD NO 1002 LEFT INTO ROAD 1103 RIGHT INTO MANGOSUTHU HIGHWAY AND PROCEED TO EZINDONDENI OFF LOAD AND LOAD TURN INTO THE M4 RIGHT INTO WEST STREET, FIELD STREET TO PINE TAXI RANK.
12.14	5. CORNER OF NGQWELE ROAD AND UKHOZI ROAD UMLAZI STATION - DURBAN (UNIVERSITY AVENUE TAXI RANK) FROM THE CORNER OF NGWELE ROAD AND UKHOZI ROAD (UMLAZI STATION) ALONG NGQWELE ROAD LEFT INTO ROAD NO 1204 AND PROCEED TO EZINDONGENI OFFLOAD AND LOAD TURN INTO M4 LEFT INTO MOORE ROAD WARWICK AVENUE, ALICE STREET RIGHT INTO GREY STREET, PINE STREET, RUSSEL ROAD, LOPOLD ROAD, MARKET, SERVICE ROAD, UNIVERSITY AVENUE TAXI RANK
12.15	9. CORNER OF NGQWELE ROAD AND UKHOZI ROAD UMLAZI STATION - SOUTH COAST ROAD FROM THE CORNER OF NGWELE ROAD AND UKHOZI ROAD (UMLAZI STATION) ALONG NGQWELE ROAD INTO ROAD 1103, RIGHT INTO MABHUDA ROAD, LEFT INTO MQANGALA ROAD, RIGHT INTO MAPHUTHA ROAD AND RETURN ALONG MAPHUTHA ROAD, LEFT INTO MQANGALA ROAD, RIGHT INTO MAPHUTHA ROAD AND RETURN ALONG MAPHUTHA ROAD, RIGHT INTO MABHUDA ROAD, RIGHT INTO ROAD NO 1103, LEFT INTO ROAD NO 1204 AND PROCEED TO EZINDONGENI OFFLOAD AND LOAD INTO MANGOSUTHU HIGHWAY, OLD SOUTH COAST ROAD, SOUTH COAST ROAD, RIGHT INTO SIRDAR ROAD AND RETURN ALONG SOUTH COAST ROAD, RIGHT INTO MANGOSUTHU HIGHWAY TO UMLAZI, RETURN IN REVERSE RESTRICTION: NO PICKING UP OF PASSENGERS WITHIN THE MONTCLAIR AREA FROM ENTERING PENDLEBURY ROAD UNTIL REACHING SOUTH COAST ROAD



transport

Department:
Transport
Province of KwaZulu-Natal

GAZETTE

LGKZNG10-2015-JUN

REGION: ALL

1) Application Number: APP0040511	2) Gazette Number: LGKZNG10-2015-JUN
3) Applicant: FL NKWANYANA ID NO. 6904045499081 Association: NEWTOWN ABC TRANS MINIBUS OWNERS ASS.	4) Applicant Address: PO BOX 58053 INANDA, DURBAN KWA ZULU-NATAL KWA-ZULU NATAL 4032
5) Existing Licence Holder: NOT APPLICABLE ID NO. NOT APPLICABLE	6) Existing Licence Holder Address: NOT APPLICABLE
7) Type of application: BACKLOG CAPTURE	8) Operating Licence Number: LKNKZN0131399
9) Vehicle Type: NOT AVAILABLE	10) 1 x 15 (SEATED) + 0 (STANDING)
11) Region: GREATER NORTH	
12.1	<p>APPROVED ROUTES 1,2,3,4,5 NEWTOWN ABC TRANS MINIBUS OWNERS ASSOCIATION</p> <p>ROUTE 1</p> <p>1. INNER CIRCLE ROUTES WITHIN NEWTOWN A,B,&C, SOWETO & INANDA GLEBE</p> <p>A. From a taxi rank corner of King Bhhekuzulu Road and an Access Road to Newtown "A", left into King Bhhekuzulu Road, turn right proceeding along King Bhhekuzulu Road, turn left before the Market, proceed along this road parallel to Soweto, proceed until intersection with King Bhhekuzulu Road, proceed to the rank corner of King Bhhekuzulu Road and the road to Inanda Newtown "A".</p> <p>B. From the rank in (1) above, left into King Bhhekuzulu Road, proceed turn left into King Bhhekuzulu Road, right into King Bhhekuzulu Road, left into unnamed road to Inanda Glebe. Turn left and proceed along an unnamed road until intersection with Soweto Grove, left into Soweto Grove, turn right into King Bhhekuzulu Drive, along Sandlwana Drive into Siyaya Road, left into King Bhhekuzulu Road, right into Khuphuka Grove, left into Phaphama Avenue, proceed turning left into Phaphama Avenue, turn right into M25.....</p> <p>C. From the rank corner of King Bhhekuzulu Road and the access road to Newtown "A", turn right into King Bhhekuzulu Road, right into an access road, left into King Bhhekuzulu Road, left into Sandlwana Drive, along Sandlwana Drive, into Siyaya Road, right into King Bhhekuzulu Road, left into Sinamuva Drive, right into Somlandela Drive, right into an unnamed road, left into Ithendele Drive, left into Ntuzuma Access Road, right into M25.....</p> <p>D. From a Taxi Rank corner of King Bhhekuzulu Road and access road to Newtown "A", right into King Bhhekuzulu Road, into access road, into Soweto Grove, right into Senzakahle Walk, right into Masicebe Way and proceed turning left into Soweto Grove, then right into King Bhhekuzulu Road, left into Sandlwana Drive and proceed as per route (B) above.</p>

**transport**

Department:
Transport
Province of KwaZulu-Natal

GAZETTE

LGKZNG10-2015-JUN

REGION: ALL

12.2**ROUTE 2****2. FROM ANY OF THE ABOVE ROUTES TO THE FOLLOWING DESTINATIONS:****2.1. Bester's Taxi Rank**

From any of the Inner Circle Routes above, into King Bhekuzulu Road, along King Bhekuzulu Road, left into Ithendele Drive, left into Ntuzuma Access Road, right into the on-ramp to the M25, right into Bester's Taxi Rank and return along the same route in reverse.

2.2. Kwamashu Cross Roads

From any of the Inner Circle Routes above into M25, right proceeding along M25 on-ramp, into M25, left into Mandela Road off-ramp, right into Mandela Road, and proceed turning right into Kwamashu Crossroads Taxi Rank and return along the same route in reverse.

2.3. Kwamashu Station

From any of the Inner Circle Routes above into Ithendele Road into:

2.3.1. Nyala Road, proceed along Nyala Road, right into Bhejane Road and Proceed to Kwamashu Taxi Rank and return along the same route in reverse.

2.3.2. Nyala Road, left into Sibisi Road, right into Bhejane Road and proceed To Kwamashu Taxi Rank and return along the same route in reverse.



transport

Department:
Transport
Province of KwaZulu-Natal

GAZETTE

LGKZNG10-2015-JUN

REGION: ALL

12.3	<p>ROUTE 3</p> <p>FORWARD ROUTE: FROM ANY OF THE INNER CIRCLE ROUTE ABOVE TO:</p> <p>3. DURBAN (AND RETURN AS PER ROUTES IN 5)</p> <p>3.1. Old North Coast Road</p> <p>North Coast Road pass Connaught Bridge into Umgeni Road, along Umgeni Road into Soldiers Way, Soldiers Way Taxi Rank into Field Street, Leopold Street, Warwick Avenue into Centenary Road Taxi Rank.</p> <p>3.2. Via Spaghetti Junction</p> <p>N2 On Ramp to Spaghetti Junction along N3, into Old Dutch Road, left into Centenary Road and proceed to Centenary Road Taxi Rank.</p> <p>3.3. Via Point</p> <p>Along Umgeni Road, Argyle Road, Brickhill Road, Point Road, Bay Terrace, Stanger Street, Ordnance Road, left into Soldiers Way, right into Queens Street, right into Field Street, Right into Soldier's Way Taxi Rank.</p> <p>(RESTRICTED FROM PICKING UP OR SETTING DOWN INTERMEDIATE PASSENGERS FROM ARGYLE ROAD TO ORDNANCE ROAD ON FORWARD AND RETURN JOURNEYS).</p>
12.4	<p>ROUTE 4</p> <p>4. PINETOWN</p> <p>4.1. Along any of the Inner Circle Routes above, into and along the M25, right into the N2, into the M19/ M21 off-ramp, right into the M19, into Shepstone Road, Old Main Road, Escom Road, Shepstone Road, right into Crompton Street, right into Old Main Road, left into Anderson Road and proceed to Hill Street Taxi Rank and return along the same route in reverse.</p> <p>OR</p> <p>4.2. Old Main Road, into Richmond Road, into Trafford Road, Hillclimb Road, Khayalami Road, Circuit Road, Malcolm Road, Albert Road, Alexander Road to Westmed and return along Alexander Road, left into Richmond Road, into Old Main Road, right into Anderson Road and proceed to Hill Street Taxi Rank and return along the same route in reverse.</p>



transport

Department:
Transport
Province of KwaZulu-Natal

GAZETTE

LGKZNG10-2015-JUN

REGION: ALL

12.5 ROUTE 5

5. RETURN ROUTES: DURBAN TO NEWTOWN A, B & C

5.1. Soldier's Way Taxi Rank

Soldier's Way Taxi Rank, into Field Street, into Albert Street, into Umgeni Road, across Connaught Bridge, into North Coast Road; onto the M25, into Ntuzuma Access Road off-ramp, left into Ntuzuma Access Road and proceed along any of the Inner Circle Routes in reverse.

5.2. Soldier's Way Taxi Rank

From Soldiers Way Taxi Rank, into Field Street, left into Leopold Street, into Canongate Road, into the Western Freeway (N3), onto the N2, along the Kwamashu Highway (M25), into Ntuzuma Access Road off-ramp, left into Ntuzuma Access Road and proceed along any of the Inner Circle Routes in reverse.

5.3. Centenary Road Taxi Rank

From Centenary Road Taxi Rank, into Market Road, left into Alice Street, left into Albert Street, into Umgeni Road, into North Coast Road, into the M25, into Ntuzuma Access Road off-ramp, left into Ntuzuma Access Road, and proceed along any of the Inner Circle Routes in reverse.

5.4. Centenary Road Taxi Rank

From Centenary Taxi Rank, into Market Road, right into Leopold Street, into Canongate Road, into the Western Freeway (N3), into the N2, along the N2, into Kwamashu Highway (M25), into Ntuzuma Access Road off-ramp, left into Ntuzuma Access Road and proceed along any of the Inner Routes in reverse.



transport

Department:
Transport
Province of KwaZulu-Natal

GAZETTE

LGKZNG10-2015-JUN

REGION: ALL

1) Application Number: APP0025471	2) Gazette Number: LGKZNG10-2015-JUN
3) Applicant: NGCOBO ME ID NO. 4006305349089 Association: NQETHO TAXI OWNERS ASSOCIATION	4) Applicant Address: PO BOX12944 HILLCREST 3650
5) Existing Licence Holder: NOT APPLICABLE ID NO. NOT APPLICABLE	6) Existing Licence Holder Address: NOT APPLICABLE
7) Type of application: NEW OPERATING LICENCE	8) Operating Licence Number: NOT AVAILABLE
9) Vehicle Type: MINIBUS	10) 1 x 15 (SEATED) + 0 (STANDING)
11) Region: DURBAN WEST	
12.1	<p>APPROVED ROUTES NQETHO TAXI OWNERS ASSOCIATION</p> <p>ROUTE 1: 1. NQETHO/ KWANGCOLOSI TAXI RANK TO PINETOWN</p> <p>FROM NGWELE ROAD BECOMING FISCHER ROAD, THEN TURN RIGHT TO INANDA ROAD TOWARDS HILLCREST TAXI RANK AND DROP, TURN LEFT TO R103 OLD MAIN ROAD, LEFT INTO M13 PASS EMBERTON, GILLITS, MAYTIME, KLOOF, LEFT INTO OLD MAIN ROAD, TURN RIGHT TO ANDERSON ROAD TAXI RANK PINETOWN AND RETURN ALONG THE SAME ROUTE IN REVRSE.</p>
12.2	<p>ROUTE 2: 2. NQETHO / KWANGCOLOSI TAXI RANK TO WATERFALL</p> <p>FROM NGWELE ROAD BECOMING FISHER ROAD, TURN RIGHT INTO BRAKENHILL ROAD PICK AND DROP, TURN RIGHT AGAIN INTO INANDA ROAD TO WATERFALL TAXI RANK ON INANDA ROAD, DROP AND PICK UP, AND RETURN ALONG THE SAME ROUTE IN REVERSE.</p>
12.3	<p>CONDITIONS:1. PASSENGERS MAY BE PICKED UP AND/OR SET DOWN ONLY AT DESIGNATED TAXI RANK OR TAXI STOP, WHICH SHALL EXCLUDE BUS STOPS. 2.ENTRY OR RANKING ON PRIVATE PROPERTY IS NOT PERMITTED WITHOUT WRITTEN PERMISSION OF THE LANDLORD, A COPY OF WHICH MUST BE SUPPLIED TO THE BOARD.3.WITHOUT HAVING ENTERED INTO AN AGREEMENT WITH OTHER OPERATORS ON A COMMON ROUTE, AS CONTEMPLATED BY SECTION 88(2)(B) OF ACT 22 OF 2000, THE PICKING UP OR SETTING DOWN OF PASSENGERS ON SUCH ROUTE IS NOT PERMITTED. A COPY OF SUCH AGREEMENT MUST BE SUPPLIED TO THE BOARD. 4.AT RANKS, WHETHER ON STREET OR OFF STREET, ONLY THE TAXIS THAT CAN BE ACCOMODATED IN THE DEMARCATED AREA MAY OCCUPY THE RANK, EXCESS VEHICLES MUST HOLD ELSEWHERE AT DESIGNATED HOLDING AREAS. 5.RANK PERMITS OR LETTERS OF AUTHORITY MUST BE PRODUCED IN RESPECT OF ALL RANKS IN MUNICIPAL AREAS, IN PARTICULAR MAJOR TOWNS AND CITIES. 6.THE ALLOCATION OF ANY ROUTE OR PORTION OF A ROUTE IS SUBJECT TO THE CONDITION THAT IT HAS BEEN APPROVED AND ALLOCATED IN GOOD FAITH AND THAT SUCH ROUTE WILL BE INVALID SHOULD IT TRANSPIRE THAT THE ROUTE OR PORTION THEREOF WILL, OR HAS CAUSED CONFLICT DUE TO IT HAVING BEEN APPROVED BASED ON INCORRECT OR FALSE INFORMATION SUPPLIED TO THE BOARD OR AS A RESULT OF AN ERROR. IN SUCH INSTANCE THE OPERATING LICENCE MUST BE RETURNED TO THE BOARD FOR CORRECTION.7.THE VEHICLES MUST BE COVERED BY INSURANCE AS WELL AS WE AS PERSONAL LIABILITY INSURANCE.</p>
12.4	<p>ROUTE 3. TWIN TO PINETOWN</p> <p>FROM TWIN ROAD BECOMING FISCHER ROAD, THEN TURN RIGHT TO INANDA ROAD TOWARDS HILLCREST TAXI RANK AND DROP, TURN LEFT TO R103 OLD MAIN ROAD, LEFT INTO M13 PASS EMBERTON, GILLITS, MAYTIME, KLOOF, LEFT INTO OLD MAIN ROAD, TURN RIGHT TO ANDERSON ROAD TAXI RANK PINETOWN AND RETURN ALONG THE SAME ROUTE IN REVERSE.</p>

**transport**

Department:
Transport
Province of KwaZulu-Natal

GAZETTE**LGKZNG10-2015-JUN****REGION: ALL**

- | | |
|-------------|--|
| 12.5 | <p>ROUTE 5
KWANGCOLOSI/NQETHO TO DURBAN
FROM NGWELE ROAD TAXI RANK BECOMING FISCHER ROAD, THEN TURN RIGHT TO INANDA ROAD TOWARDS HILLCREST TAXI RANK AND DROP, TURN LEFT TO R103 OLD MAIN LEFT INTO M13, LEFT INTO N3, LEFT INTO SPINE ROAD, DROP OFF ONLY AT CALTEX GARAGE OPPOSITE PAVILLION SHOPPING CENTRE, BACK INTO N3, LEFT INTO BEREA ROAD NORTH, INTO OLD DUTCH ROAD, DROP AND PICK UP, AND RETURN ALONG THE SAME ROUTE IN RESERVE.
CONDITION/RESTRICTION: -RANK PERMITS FOR THE ABOVE ROUTE TO BE SUBMITTED BY EACH MEMBER.</p> |
|-------------|--|



transport

Department:
Transport
Province of KwaZulu-Natal

GAZETTE

LGKZNG10-2015-JUN

REGION: ALL



transport

Department:
Transport
Province of KwaZulu-Natal

GAZETTE

LGKZNG11-2015-JUN

REGION: ALL

1) Application Number: APP0039531	2) Gazette Number: LGKZNG11-2015-JUN
3) Applicant: GOLDMAN TRAVEL TOURS AND TRANSFERS (PTY) LTD GOLDMAN TRAVEL TOURS AND TRANSFERS (PTY) LTD ID NO. 201505228207 Association: NOT AVAILABLE	4) Applicant Address: 29 JOHN DORY DRIVE NEWLANDS EAST DURBAN KWAZULU-NATAL 4037
5) Existing Licence Holder: NOT APPLICABLE ID NO. NOT APPLICABLE	6) Existing Licence Holder Address: NOT APPLICABLE
7) Type of application: NEW OPERATING LICENCE	8) Operating Licence Number: NOT AVAILABLE
9) Vehicle Type: NOT AVAILABLE	10) 1 x 0 (SEATED) + 0 (STANDING)
11) Region: DURBAN CENTRAL	
12.1	starting from 29 john dory drive, newlands west, Durban to any place within the province of kwazulu natal.



transport

Department:
Transport
Province of KwaZulu-Natal

GAZETTE

LGKZNG11-2015-JUN

REGION: ALL

1) Application Number: APP0039533	2) Gazette Number: LGKZNG11-2015-JUN
3) Applicant: GOLDMAN TRAVEL TOURS AND TRANSFERS (PTY) LTD GOLDMAN TRAVEL TOURS AND TRANSFERS (PTY) LTD ID NO. 201505228207 Association: NOT AVAILABLE	4) Applicant Address: 29 JOHN DORY DRIVE NEWLANDS EAST DURBAN KWAZULU-NATAL 4037
5) Existing Licence Holder: NOT APPLICABLE ID NO. NOT APPLICABLE	6) Existing Licence Holder Address: NOT APPLICABLE
7) Type of application: NEW OPERATING LICENCE	8) Operating Licence Number: NOT AVAILABLE
9) Vehicle Type: NOT AVAILABLE	10) 1 x 0 (SEATED) + 0 (STANDING)
11) Region: DURBAN CENTRAL	
12.1	starting from 29 john dory drive newlands east, Durban, to any place within the province of kwazulu-natal.



transport

Department:
Transport
Province of KwaZulu-Natal

GAZETTE

LGKZNG11-2015-JUN

REGION: ALL

1) Application Number: APP0039534	2) Gazette Number: LGKZNG11-2015-JUN
3) Applicant: AS MATHONSI ID NO. 7108165626080 Association: NOT AVAILABLE	4) Applicant Address: 2 KRISHNAN ROAD NORTHDAL PIETERMARITZBURG KWA-ZULU NATAL 3201
5) Existing Licence Holder: NOT APPLICABLE ID NO. NOT APPLICABLE	6) Existing Licence Holder Address: NOT APPLICABLE
7) Type of application: NEW OPERATING LICENCE	8) Operating Licence Number: NOT AVAILABLE
9) Vehicle Type: NOT AVAILABLE	10) 1 x 0 (SEATED) + 0 (STANDING)
11) Region: UMGUNGUNDLOVU	
12.1	<p>ROUTE 1 : FROM BRAMDAW ROAD NORTHDAL, TO LEWITTS PRIMARY SCHOOL AND NORTHLANDS PRIMARY SCHOOL.</p> <p>ROUTE 2 : FROM CASSIMJEE ROAD NORTHDAL, TO LEWITTS PRIMARY SCHOOL.</p> <p>ROUTE 3 : FROM LOTUS ROAD NORTHDAL, TO LEWITTS PRIMARY SCHOOL.</p> <p>ROUTE 4 : FROM KRISHNAN ROAD NORTHDAL, TO NORTHLANDS PRIMARY SCHOOL.</p> <p>ROUTE 5 : FROM POLAR ROAD NORTHDAL, TO LEWITTS PRIMARY SCHOOL.</p> <p>ROUTE 6 : FROM BAHAMBRA ROAD NORTHDAL, TO DECCAN ROAD PRIMARY SCHOOL.</p> <p>ROUTE 7 : FROM KOTAGIRL ROAD NORTHDAL, TO KHARINA HIGH SCHOOL.</p> <p>ROUTE 8 : FROM CASSIMJEE ROAD NORTHDAL, TO KHARINA HIGH SCHOOL.</p> <p>ROUTE 9 : FROM NULLIAH ROAD AND SATYAP ROAD NORTHDAL, TO NEWHOLMES PRIMARY SCHOOL.</p>



transport

Department:
Transport
Province of KwaZulu-Natal

GAZETTE

LGKZNG11-2015-JUN

REGION: ALL

1) Application Number: APP0039536	2) Gazette Number: LGKZNG11-2015-JUN
3) Applicant: GOLDMAN TRAVEL TOURS AND TRANSFERS (PTY) LTD GOLDMAN TRAVEL TOURS AND TRANSFERS (PTY) LTD ID NO. 201505228207 Association: NOT AVAILABLE	4) Applicant Address: 29 JOHN DORY DRIVE NEWLANDS EAST DURBAN KWAZULU-NATAL 4037
5) Existing Licence Holder: NOT APPLICABLE ID NO. NOT APPLICABLE	6) Existing Licence Holder Address: NOT APPLICABLE
7) Type of application: NEW OPERATING LICENCE	8) Operating Licence Number: NOT AVAILABLE
9) Vehicle Type: NOT AVAILABLE	10) 1 x 0 (SEATED) + 0 (STANDING)
11) Region: DURBAN CENTRAL	
12.1	starting from 29 john dory drive newlands east Durban to any place within the province of kwazulu-natal.



transport

Department:
Transport
Province of KwaZulu-Natal

GAZETTE

LGKZNG11-2015-JUN

REGION: ALL

1) Application Number: APP0039539	2) Gazette Number: LGKZNG11-2015-JUN
3) Applicant: S.O SOJIYANE ID NO. 7902145601084 Association: NOT AVAILABLE	4) Applicant Address: P O BOX 868 NQUTHU 3135
5) Existing Licence Holder: NOT APPLICABLE ID NO. NOT APPLICABLE	6) Existing Licence Holder Address: NOT APPLICABLE
7) Type of application: NEW OPERATING LICENCE	8) Operating Licence Number: NOT AVAILABLE
9) Vehicle Type: NOT AVAILABLE	10) 1 x 0 (SEATED) + 0 (STANDING)
11) Region: UMZINYATHI	
12.1	from mfongofongo reserve to points within a radius of 50km there from and return.



transport

Department:
Transport
Province of KwaZulu-Natal

GAZETTE

LGKZNG11-2015-JUN

REGION: ALL

1) Application Number: APP0039541	2) Gazette Number: LGKZNG11-2015-JUN
3) Applicant: ETHEKWINI EVENT MARKETING CC ETHEKWINI EVENT MARKETING CC ID NO. 200611768823 Association: NOT AVAILABLE	4) Applicant Address: 9 BOWCLAY PLACE CLAYFIELD PHOENIX DURBAN KWAZULU-NATAL 4068
5) Existing Licence Holder: NOT APPLICABLE ID NO. NOT APPLICABLE	6) Existing Licence Holder Address: NOT APPLICABLE
7) Type of application: NEW OPERATING LICENCE	8) Operating Licence Number: NOT AVAILABLE
9) Vehicle Type: MIDIBUS	10) 1 x 17 (SEATED) + 0 (STANDING)
11) Region: DURBAN CENTRAL	
12.1	from 9 bowclay place in phoenix to pre-arranged pick up points within the province of kwazulu-natal.



transport

Department:
Transport
Province of KwaZulu-Natal

GAZETTE

LGKZNG11-2015-JUN

REGION: ALL

1) Application Number: APP0039553	2) Gazette Number: LGKZNG11-2015-JUN
3) Applicant: ZA CELE ID NO. 8303126405083 Association: NOT AVAILABLE	4) Applicant Address: 972 KHUNDU DRIVE BHONGWENI KOKSTAD 4700
5) Existing Licence Holder: NOT APPLICABLE ID NO. NOT APPLICABLE	6) Existing Licence Holder Address: NOT APPLICABLE
7) Type of application: NEW OPERATING LICENCE	8) Operating Licence Number: NOT AVAILABLE
9) Vehicle Type: NOT AVAILABLE	10) 1 x 0 (SEATED) + 0 (STANDING)
11) Region: SISONKE	
12.1	from jet stores kokstad parking bays at hope street to points within 50km radius and return.



transport

Department:
Transport
Province of KwaZulu-Natal

GAZETTE

LGKZNG11-2015-JUN

REGION: ALL

1) Application Number: APP0039558	2) Gazette Number: LGKZNG11-2015-JUN
3) Applicant: MYEZA SMS ID NO. 5507275549086 Association: NOT AVAILABLE	4) Applicant Address: PO BOX 26 CAVERSHAM GLEN 3616
5) Existing Licence Holder: NOT APPLICABLE ID NO. NOT APPLICABLE	6) Existing Licence Holder Address: NOT APPLICABLE
7) Type of application: NEW OPERATING LICENCE	8) Operating Licence Number: NOT AVAILABLE
9) Vehicle Type: NOT AVAILABLE	10) 1 x 0 (SEATED) + 0 (STANDING)
11) Region: DURBAN WEST	
12.1	from house no. 554 gumtree Nazareth pinetown turn left into phili street, turn right to mkhize road then right into Nazareth drive (pick up point) at corner Nazareth drive and mkhize road. proceed up Nazareth drive to T-junction with mthwali road (pick up point). proceed on Nazareth drive T-junction with dlamini street (pick up) proceed with Nazareth drive. turn left into mkhize road to T-junction with hlongwa street (pick up) turn right into hlongwa street then turn right into ziqubu street (pick up) turn right into hlongwa street for pick up point to post office proceed on hlongwa street turn right into mkhize road proceed into Wilson drive turn left into lester road then montz road straight into fifth avenue straight to Ashley primary school. drop off at Ashley primary school turn right into retief street then left into forth avenue then turn left into marrianhill drive proceed to alexander road then turn left into Trafford road and turn right into motala road proceed to motala height school for drop off. return to Nazareth via same route for second load of scholars. second load follows the same routes as the first load. in the afternoon pick up points become drop off points.

**transport**

Department:
Transport
Province of KwaZulu-Natal

GAZETTE

LGKZNG11-2015-JUN

REGION: ALL

1) Application Number: APP0039562	2) Gazette Number: LGKZNG11-2015-JUN
3) Applicant: GJ NTAKAZANA ID NO. 6811085719080 Association: NOT AVAILABLE	4) Applicant Address: 3274 SHAYAMOYA KOKSTAD 4700
5) Existing Licence Holder: NOT APPLICABLE ID NO. NOT APPLICABLE	6) Existing Licence Holder Address: NOT APPLICABLE
7) Type of application: NEW OPERATING LICENCE	8) Operating Licence Number: NOT AVAILABLE
9) Vehicle Type: NOT AVAILABLE	10) 1 x 0 (SEATED) + 0 (STANDING)
11) Region: SISONKE	
12.1	FROM METERED TAXI DEMARCATED PARKING BAYS BEHIND JET STORES KOKSTAD AT HOPE STREET TO POINTS WITHIN 50KM RADIUS AND RETURN.



transport

Department:
Transport
Province of KwaZulu-Natal

GAZETTE

LGKZNG11-2015-JUN

REGION: ALL

1) Application Number: APP0039564	2) Gazette Number: LGKZNG11-2015-JUN
3) Applicant: NL TOMMY ID NO. 6310175163085 Association: NOT AVAILABLE	4) Applicant Address: 15 MULBERRY ROAD WOODLANDS PIETERMARITZBURG 3201
5) Existing Licence Holder: NOT APPLICABLE ID NO. NOT APPLICABLE	6) Existing Licence Holder Address: NOT APPLICABLE
7) Type of application: NEW OPERATING LICENCE	8) Operating Licence Number: NOT AVAILABLE
9) Vehicle Type: NOT AVAILABLE	10) 1 x 0 (SEATED) + 0 (STANDING)
11) Region: UMGUNGUNDLOVU	
12.1	from no. 15 mulberry road turn left into syringe road, right into camphor, left into cedar road, right into melseter road, left into spruce road, u turn back into woodlands road, right into teak road, left into Lawrence coleman drive, left into ottos bluff, right into greytown road. left into n3, left into armitage road, into chatterton road, right into town bush road (northern park school), left into Montgomery drive, left into carter high school, return to Montgomery drive, up athlone primary school, return to woodlands in same route.



transport

Department:
Transport
Province of KwaZulu-Natal

GAZETTE

LGKZNG11-2015-JUN

REGION: ALL

1) Application Number: APP0039580	2) Gazette Number: LGKZNG11-2015-JUN
3) Applicant: A.N ZONDI ID NO. 5812225585085 Association: NOT AVAILABLE	4) Applicant Address: PO BOX 1522 GREYTOWN 3250
5) Existing Licence Holder: NOT APPLICABLE ID NO. NOT APPLICABLE	6) Existing Licence Holder Address: NOT APPLICABLE
7) Type of application: NEW OPERATING LICENCE	8) Operating Licence Number: NOT AVAILABLE
9) Vehicle Type: NOT AVAILABLE	10) 1 x 0 (SEATED) + 0 (STANDING)
11) Region: GREATER NORTH	
12.1	FROM MISPAR AT UMVOTI FARM PROCEED ALONG TO D102 TURN LEFT R AND CONTINUE R AND TURN RIGHT TO R33 FOR 1KM AND TURN LEFT TO D76, PROCEED ALONG D76 TO KHUSANI FARM AND CONTINUE TO ETSHENI EMHLANGENI, RETURN WITH D76 AND TURN LEFT TO D220 TO KWANODLONGO FARM AND RETURN WITH D220 AND TURN RIGHT, CONTINUE WITH D76 AND TURN LEFT TO HALALISANI SCHOOL.



transport

Department:
Transport
Province of KwaZulu-Natal

GAZETTE

LGKZNG11-2015-JUN

REGION: ALL

1) Application Number: APP0039588	2) Gazette Number: LGKZNG11-2015-JUN
3) Applicant: (PTY) LTD MOZZIE CABS ID NO. 972207807 Association: NOT AVAILABLE	4) Applicant Address: BOX 140 UMNGENI PARK DURBAN 4001
5) Existing Licence Holder: NOT APPLICABLE ID NO. NOT APPLICABLE	6) Existing Licence Holder Address: NOT APPLICABLE
7) Type of application: NEW OPERATING LICENCE	8) Operating Licence Number: NOT AVAILABLE
9) Vehicle Type: NOT AVAILABLE	10) 1 x 0 (SEATED) + 0 (STANDING)
11) Region: DURBAN CENTRAL	
12.1	the conveyance of taxi passengers from rank 43 within the magisterial district of durban to points within a radius of 50 kms. therefrom and return to rank within the magisterial district of durban.



transport

Department:
Transport
Province of KwaZulu-Natal

GAZETTE

LGKZNG11-2015-JUN

REGION: ALL

1) Application Number: APP0039614	2) Gazette Number: LGKZNG11-2015-JUN
3) Applicant: MOZZIE CABS ID NO. 972207807 Association: NOT AVAILABLE	4) Applicant Address: BOX 140 UMNGENI PARK DURBAN 4001
5) Existing Licence Holder: NOT APPLICABLE ID NO. NOT APPLICABLE	6) Existing Licence Holder Address: NOT APPLICABLE
7) Type of application: NEW OPERATING LICENCE	8) Operating Licence Number: NOT AVAILABLE
9) Vehicle Type: NOT AVAILABLE	10) 1 x 0 (SEATED) + 0 (STANDING)
11) Region: DURBAN CENTRAL	
12.1	THE CONVEYANCE OF TAXI PASSENGERS FROM RANK 10 WITHIN THE MAGISTERIAL DISTRICT OF DURBAN TO POINTS WITHIN A RADIUS OF 50KMS THEREFROM AND RETURN TO RANK 10 WITHIN THE MAGISTERIAL DISTRICT OF DURBAN



transport

Department:
Transport
Province of KwaZulu-Natal

GAZETTE

LGKZNG11-2015-JUN

REGION: ALL

1) Application Number: APP0039633	2) Gazette Number: LGKZNG11-2015-JUN
3) Applicant: CABS (PTY)LTD MOZZIE ID NO. 9722078070033 Association: NOT AVAILABLE	4) Applicant Address: BOX 140 UMNGENI PARK DURBAN 4001
5) Existing Licence Holder: NOT APPLICABLE ID NO. NOT APPLICABLE	6) Existing Licence Holder Address: NOT APPLICABLE
7) Type of application: NEW OPERATING LICENCE	8) Operating Licence Number: NOT AVAILABLE
9) Vehicle Type: NOT AVAILABLE	10) 1 x 0 (SEATED) + 0 (STANDING)
11) Region: DURBAN CENTRAL	
12.1	THE CONVEYANCE OF TAXI PASSENGERS FROM RANK 9 WITHIN THE MAGISTERIAL DISTRICT DURBAN TO POINTS WITHIN A RADIUS OF 50KMS THERE FROM AND RETURN TO RANK 9 WITHIN THE MAGISTERIAL DISTRICT OF DURBAN.



transport

Department:
Transport
Province of KwaZulu-Natal

GAZETTE

LGKZNG11-2015-JUN

REGION: ALL

1) Application Number: APP0040623	2) Gazette Number: LGKZNG11-2015-JUN
3) Applicant: VS MABUYAKHULU ID NO. 4909055609083 Association: NOT AVAILABLE	4) Applicant Address: P.O. BOX 231 MTUBATUBA KWAZULUNATAL 3935
5) Existing Licence Holder: NOT APPLICABLE ID NO. NOT APPLICABLE	6) Existing Licence Holder Address: NOT APPLICABLE
7) Type of application: NEW OPERATING LICENCE	8) Operating Licence Number: NOT AVAILABLE
9) Vehicle Type: NOT AVAILABLE	10) 1 x 0 (SEATED) + 0 (STANDING)
11) Region: UTHUNGULU	
12.1	from ndombeni store to mtubatuba bus rank and return to ndombeni store, from ndombeni store on road p495 passenger pick up are at kwangcobo, phumualni temple, emambatheni, embongolweni, kwaxulu, kwathethwayo, kwabhekamakhosana, kwasithole turn left on unnamed road approximately 1,5 km to kwavilavoco tearoom and return along the same road to pick up points kwadube, ndimande high school, ntondweni clinic, kwamajola, gwetshinkunzi, kwamjwa, kwamaphanga, ehlazane, ediphini, kwazulu, kwancube, gwabalanda store, mnyaba iver, emadanishini, ophondweni, kwakhasilingashi, mandlakanina, tavern, kwandawonde, sizabantu tearoom, nyalazi river, kwamthethwa, lindokuhle store, kwamagagula, emakhalathini, somkhele store, somkhele cross road turn left on road p2351 and straight to mtubatuba bus rank pick up points somkhele market, mpukunyonni traditional authority offices, enkwadini kwaninela, thandanani, kwamazibulo, mpukunyonni clinic, nkobinde high school, joint road 237 then turn left and turn right on road 369 to join john ross highway and proceed to mtubatuba bus rank.



transport

Department:
Transport
Province of KwaZulu-Natal

GAZETTE

LGKZNG11-2015-JUN

REGION: ALL

1) Application Number: APP0040394	2) Gazette Number: LGKZNG11-2015-JUN
3) Applicant: MS MCHUNU ID NO. 6111275411089 Association: MATIMATOLO TAXI ASSOCIATION	4) Applicant Address: P.O BOX 377 GREYTOWN KWAZULU-NATAL KWA-ZULU NATAL 3250
5) Existing Licence Holder: NOT APPLICABLE ID NO. NOT APPLICABLE	6) Existing Licence Holder Address: NOT APPLICABLE
7) Type of application: BACKLOG CAPTURE	8) Operating Licence Number: LKNKZN0118040
9) Vehicle Type: MINIBUS	10) 1 x 15 (SEATED) + 0 (STANDING)
11) Region: UMZINYATHI	
12.1	1. Eshane to Greytown From Shane via D1627 and R74, pass Welgegund Garage to Greytown turn left to Surgent Street offload and load passengers back to Shane via same route.
12.2	2. Matimatolo to Pietermaritzburg From Matimatolo via D1627, turn left to R74, pass Welgegund Garage, through Greytown and join R33, pass New Hanover to Pietermaritzburg, Church Street, turn right to Pietermaritz Street to Church Street to rank (KwaMdaphuna), offload and load passengers back to Matimatolo via same route (NO PICKING UP IN GREYTOWN)
12.3	3. Matimatolo to Durban From Matimatolo via D1627, turn left to R74, pass Welgegund Garage through Greytown, join R33, pass New Hanover, pass Pietermaritzburg, join N3 again to Durban, offload passengers to Brea Street and load back to Matimatolo via same route.(NO PICKING UP IN GREYTOWN)
12.4	4. Eshane to Kranskop From Shane via D1627 pass Ahrens turn right to R74, turn left to Kranskop and turn left to the rank offload and load passengers back to Matimatolo via same route.
12.5	5. Rietvlei to Pietermaritzburg From Riet Vlei Taxi Rank via R74, pass Howick to N3 to Pietermaritzburg, by Church Street and turn left to Pietermaritz Street and again to Church Street to KwaMdaphuna Rank where we offload and load passengers back to Rietvlei.
12.6	6. Ntembeni to Greytown From Ntembisweni via D1327 to R74 pass Welgegund Garage to Greytown turn left to Matland Street right into Surgent Street to the rank off load and load back to Matimatolo via same route.
12.7	7. Mbalane to Greytown From Mbalane via D21 pass Greytown turn to R622 to Greytown turn right to Durban Street right into Bell Street left into Surge3nt Street load back to Mbalane via same route.



transport

Department:
Transport
Province of KwaZulu-Natal

GAZETTE

LGKZNG11-2015-JUN

REGION: ALL

1) Application Number: APP0040602	2) Gazette Number: LGKZNG11-2015-JUN
3) Applicant: GS DLADLA ID NO. 4212165418085 Association: ESTCOURT DISTRICT TAXI ASSOCIATION	4) Applicant Address: P O BOX 829 ESTCOURT KWA-ZULU NATAL 3310
5) Existing Licence Holder: NOT APPLICABLE ID NO. NOT APPLICABLE	6) Existing Licence Holder Address: NOT APPLICABLE
7) Type of application: BACKLOG CAPTURE	8) Operating Licence Number: LKNKZN0110785
9) Vehicle Type: MINIBUS	10) 1 x 15 (SEATED) + 0 (STANDING)
11) Region: UTHUKELA	
12.1	<p>38.ESCOURT TO FORDEVILLE</p> <p>From Alexandra Street Taxi Rank, left into Harding Street, left Bouginvillea and turn right into 1st Avenue straight to 5th Avenue, straight to 8th Avenue, left to 9th Avenue, left to 6th Avenue, right to 4th Avenue, left to 3rd Avenue Street, left into Hibiscus Avenue right into Carnation Road back to Hibiscus Avenues, left into Canna Avenue, pass the Fordeville Hall to the Rank, offload and load and return along the forward route in reverse</p>



transport

Department:
Transport
Province of KwaZulu-Natal

GAZETTE

LGKZNG11-2015-JUN

REGION: ALL

12.2 CONDITIONS -

CONDITIONS/RESTRICTIONS

1. Passengers may be picked up and / or set down only designated Taxi Ranks or Taxi Stops, which shall exclude Bus Stops.
2. On the inbound trip to Durban, Pietermaritzburg, Empangeni, Vereeniging, Vryheid, Ladysmith, Qwaqwa, Newcastle, and Johannesburg no passengers may be picked up enroute from leaving the magisterial of Escourt until reaching the destination rank.
3. On the return trip to Dundee, no passengers may be set down until reaching the Magisterial District of Escourt.
4. Entry or ranking on private property is not permitted without the written permission of the landlord, a copy of which must be supplied to the Board before uplifting the operating licence
5. Without having entered into an agreement with the other operators on a common route, as contemplated by Section 88

(2) (b) of Act 22 of 2000, picking up or setting down of passengers on such route is not permitted. A copy of such agreement must be supplied to the Board.
6. At ranks, whether on-street or off-street, only the taxis that can be accommodated in the demarcated area may occupy the rank, excess vehicles must hold elsewhere at designated holding arrears.
7. Rank permits or letters of authority must be produced when uplifting, in respect of all ranks in Municipal arrears, in particular major towns and cities and in particular in respect of inter-provincial destinations.
8. The vehicle must be covered by motor vehicle insurance as well as personal liability insurance.
9. The allocation of any route or portion of the route is subject to the condition that has been approved and allocated in good faith and such route will be invalid should it transpire that the route or portion thereof will, or has caused conflict due to it having been approved based on incorrect or false information supplied to the Board, or as a result of an error. In such instance the operating licence must be returned to the Board for correction.



transport

Department:
Transport
Province of KwaZulu-Natal

GAZETTE

LGKZNG11-2015-JUN

REGION: ALL

1) Application Number: APP0014528	2) Gazette Number: LGKZNG11-2015-JUN
3) Applicant: NTSHANGASE WS ID NO. 7808085519089 Association: ESTCOURT DISTRICT TAXI ASSOCIATION	4) Applicant Address: P O BOX 771 ESTCOURT 3310
5) Existing Licence Holder: NOT APPLICABLE ID NO. NOT APPLICABLE	6) Existing Licence Holder Address: NOT APPLICABLE
7) Type of application: NEW OPERATING LICENCE	8) Operating Licence Number: NOT AVAILABLE
9) Vehicle Type: MINIBUS	10) 1 x 13 (SEATED) + 0 (STANDING)
11) Region: UTHUKELA	
12.1	<p>CORNFIELDS TO ESCOURT ALTERNATIVE ROUTE: FROM APPROVED TAXI RANK IN CORNFIELDS ALONG D489 LEFT INTO R74, LEFT INTO R103, INTO LORNE STREET, INTO HARDING STREET, INTO ALEXANDRA STREET TO APPROVED TAXI RANK IN ALEXANDRA STREET AND RETURN ALONG THE FORWARD ROUTE IN REVERSE (SUBJECT TO RESTRICTION NUMBER 5, PICKING UP AND SETTING DOWN ENROUTE). ALTERNATIVE ROUTE: FROM APPROVED TAXI RANK IN FRERE, TURN RIGHT INTO R103, INTO LORNE STREET, INTO HARDING STREET, TURN INTO ALEXANDRA STREET INTO APPROVED TAXI RANK IN ALEXANDRA STREET AND RETURN ALONG FORWARD ROUTE IN REVERSE. SETTING DOWN AND PICKING UP PASSENGERS: 1.BACON FACTORY ROAD R103 INTO CONNOR STREET INTO ALEXANDRA STREET INTO TAXI RANK. 2.NARROWTEX INTO LOSKOP ROAD 3.MASONITE INTO BROOMCLIFFE ROAD 4.MASONITE INTO BANK ROAD 5.MOSAIC INTO BANK ROAD</p>
12.2	<p>ROUTE 3: DUTCH GOODHOME TO ESCOURT FROM APPROVED TAXI RANK IN D1246, DUTCH GOOGHOME TURN RIGHT TO P29 LOADING TOWARDS ESCOURT PASS UMTSHEZI HIGH SCHOOL, PROCEED ALONG P29 OFFLOADING, PASS SHAYAMOYA, NEWLANDS, LOCKSLOY, WEMBEZI TOWNSHIP ALONG P29 INTO MARTIN ROAD, HELLET ROAD, RICHMOND ROAD, CONNOR STREET, TURN LEFT TO ALEXANDRA STREET INTO TAXI RANK OFFLOAD AND LOAD AND RETURN ALONG FORWARD ROUTE IN REVERSE. 3.1 ALTERNATIVE ROUTE FROM P29 INTO HARRY MILLER ROAD, ALBERT STREET, INTO PHILLIP STREET INTO AND ALONG ALEXANDRA STREET, INTO TAXI RANK. SETTING DOWN AND PICKING UP PASSENGERS: 1. BACON FACTORY ROAD R103 INTO CONNOR STREET INTO ALEXANDRA STREET INTO TAXI RANK. 2. NARROWTEX INTO LOSKOP ROAD 3. MASONITE INTO BROOMCLIFFE ROAD 4. MOSAIC INTO BANK ROAD</p>
12.3	<p>ROUTE 4 MABHALONINI TO ESCOURT From approved Taxi Rank in Mabhalonini, into and along R103, into Drummond Road, left into Albert Street, right into Phillip Street, into Alexandra Street, into Alexandra Street Taxi Rank and return along the forward route in reverse.</p>
12.4	<p>ROUTE 5. ESIGODLWENI TO ESCOURT From approved Taxi Rank in Esigodlweni, into R17, into and along R103, into Lorne Street, into Harding Street, into Alexandra Street, into Alexandra Taxi Rank and return along forward route in reverse.</p>



transport

Department:
Transport
Province of KwaZulu-Natal

GAZETTE

LGKZNG11-2015-JUN

REGION: ALL

12.5	ROUTE 6: ESCOURT TO BERGVILLE FROM APPROVED TAXI RANK IN ESCOURT , INTO ALEXANDRA STREET, INTO PHILLIP STREET, INTO ALBERT STREET, INTO LOSKOP ROAD, INTO N3, INTO R74 BERGILLE, INTO R600 , INTO BERGVILLE TAXI RANK. OFFLOAD, LOADING AND RETURN ALONG FORWARD ROUTE IN REVERSE.
12.6	ROUTE 7: ESCOURT TO LADYSMITH FROM APPROVED TAXI RANK IN ESCOURT (ALEXANDRA), LEFT INTO HARDING STREET, INTO R103 (FRERE ROAD), RIGHT TO CHIEVELY AND PASS COLENZO ALONG R103, PASS ROOSBOM, STRAIGHT TO LADYSMITH INTO QUEEN STREET, INTO LYELL STREET, INTO ALFRED STREET INTO TAXI RANK OFFLOADING AND PROCEED INTO ILLING ROAD TAXI RANK OFFLOADING, LOADING AND RETURN ALONG FORWARD ROUTE IN REVERSE.
12.7	ROUTE 8: NKANYEZI LOCATION TO COLENZO FROM NKANYEZI LOCATION TO COLENZO PRIMARY SCHOOL AND M L SULTAN, PASS NEWTOWN LOADING AND OFF-LOADING AND RETURN ALONG FORWARD ROUTE IN REVERSE.
12.8	ROUTE 10: COLENZO TO LADYSMITH LOADING FROM APPROVED TAXI RANK IN COLENZO STREET, ST GEORGE STREET, TURN LEFT INTO R103, TURN RIGHT TO PIETER'S ROAD, AND PROCEED INTO LADYSMITH, TURN LEFT IN HELPMENKAAR ROAD, AND TURN LEFT INTO NEWCASTLE ROAD, INTO LYELL STREET INTO THE APPROVED TAXI RANK IN LYELL STREET, LADYSMITH OFFLOADING AND RETURN ALONG THE FORWARD ROUTE IN REVERSE.
12.9	ROUTE 9: COLENZO TO ESCOURT FROM APPROVED TAXI RANK IN COLENZO STREET, ST GEORGE STREET, TURN RIGHT INTO R74 AND LEFT INTO R103, AND PROCEED ALONG R103, PASS FRERE DIRECT TO ESCOURT, ALONG LORNE STREET, INTO HARDING STREET, TURN RIGHT TO ALEXANDRA STREET TAXI RANK.
12.10	ROUTE 11: ESCOURT TO EMPANGENI FROM APPROVED TAXI RANK IN ESCOURT IN ALEXANDRA STREET, TURN RIGHT INTO HARDING STREET, LEFT INTO ALBERT STREET, TURN RIGHT INTO DRUMMOND ROAD, LEFT INTO R103 AND LEFT INTO R622, PROCEED TOWARD MOOIRIVER, TURN LEFT INTO R74, PASS THROUGH GREYTOWN, BYPASS KRANSKOP, BYPASS SIZABANTU MAPHUMULO, PASSING THROUGH STANGER DIRECT AND TURN LEFT INTO R102, BYPASSING UTHUKELA, MANDINI, GINGINDLOVU AND TURN RIGHT INTO R66, TO EMPANGENI, LEFT INTO TURNER ROAD, INTO EMPANGENI RAIL TAXI RANK, OFFLOADING AND TURN INTO MAIN ROAD (R34), INTO OK TAXI RANK, OFFLOADING AND RETURN TO MAIN ROAD, INTO EMPANGENI TAXI RANK ON MAIN ROAD AND RETURN ALONG FORWARD ROUTE IN REVERSE (SUBJECT TO RESTRICTION NUMBER 5, NO PICKING UP OR SETTING DOWN PERMITTED ENROUTE).
12.11	ROUTE 11: ESOURT TO EMPANGENI FROM APPROVED TAXI RANK IN ESCOURT IN ALEXANDRA STREET, TURN RIGHT INTO HARDING STREET, LEFT INTO ALBERT STREET, TURN RIGHT INTO DRUMMOND ROAD, LEFT INTO R103 AND LEFT INTO R622, PROCEED TOWARD MOOIRIVER, TURN LEFT INTO R74, PASS THROUGH GREYTOWN, BYPASS KRANSKOP, BYPASS SIZABANTU MAPHUMULO, PASSING THROUGH STANGER DIRECT AND TURN LEFT INTO R102, BYPASSING UTHUKELA, MANDINI, GINGINDLOVU AND TURN RIGHT INTO R66, TO EMPANGENI, LEFT INTO TURNER ROAD, INTO EMPANGENI RAIL TAXI RANK, OFFLOADING AND TURN INTO MAIN ROAD (R34), TO OK TAXI RANK, OFFLOADING AND RETURN TO MAIN ROAD, INTO EMPANGENI TAXI RANK ON MAIN ROAD AND RETURN ALONG FORWARD ROUTE IN REVERSE (SUBJECT TO RESTRICTION NUMBER 5, NO PICKING UP OR SETTING DOWN PERMITTED ENROUTE).
12.12	ROUTE 12: ESCOURT TO VRYHEID FROM APPROVED TAXI RANK IN ALEXANDRA STREET, LEFT INTO HARDING STREET, INTO R74 TO COLENZO, INTO R103, INTO N11 PASSING THROUGH LADYSMITH, INTO R602, TO DUNDEE OFFLOADING, DRIVING ALONG INTO R33, TO VRYHEID TAXI RANK DIRECT, OFFLOADING, AND LOADING AND RETURN ALONG THE FORWARD ROUTE IN REVERSE.



transport

Department:
Transport
Province of KwaZulu-Natal

GAZETTE

LGKZNG11-2015-JUN

REGION: ALL

12.13	<p>ROUTE 13. ESCOURT TO GREYTOWN</p> <p>From approved Taxi Rank in Escourt into Alexandra Street, turn right into Harding Street, left into Albert Street, right into Drummond Road, left into R103 and left into R74 and then R622 into Durban Street and turn right to Bell Street to Greytown Taxi Rank offloading, loading and return along forward route in reverse.</p>
12.14	<p>ROUTE 14. ESCOURT TO NEWCASTLE</p> <p>From approved Taxi Rank in Alexandra Street, left into Harding Street, left into Albert Street, right into Drummond left into R103, turn right into N11, into Short Street, left into Lyell Street, Crawshaw Road into Newcastle Road (N11) into approved Newcastle Taxi Rank and return along the forward route in reverse.</p>
12.15	<p>ROUTE 15. ESCOURT TO DURBAN</p> <p>From approved Taxi Rank in Escourt into Alexandra Street into Albert Street, into Drummond Road, into Lorne Street, into R103, into N3, turn left into Old Dutch Road, turn right into Market Road, towards Williams Road turn right behind English Market Complex, to Warwick Avenue, into University Lane, turn right to University Park Taxi Rank, no loading passengers along the way, offloading passengers at Rank No. 233 loading and return as per route 15.2.</p> <p>15.1 ALTERNATIVE ROUTE</p> <p>On leaving the N3, turn left to Berea South, turn right into Botanic Gardens, into Berea Road, and proceed along Berea Road, turn left to University Park Taxi Rank, offloading passengers at Rank No 233.</p> <p>15.2 RETURN JOURNEY</p> <p>Depart from Rank No. 233, turn right into Willis Road, turn left to Warwick Avenue, turn left into Commonage Road, into the N3 and proceed direct into Escourt, entering along R103, and the remainder of the forward route in reverse.</p>
12.16	<p>ROUTE 16. ESCOURT TO WEENEN</p> <p>From approved Taxi rank in Escourt, Alexandra Street to Harding Street, right into Albert Street, into Drummond Street, into R103 turn right into R74 (Weenen), enter Weenen into Adries Pretorious Street, into Bell Street, join Valley Street, enter Taxi Rank offloading, loading and return along forward route on reverse.</p>



transport

Department:
Transport
Province of KwaZulu-Natal

GAZETTE

LGKZNG11-2015-JUN

REGION: ALL

12.17	<p>ROUTE 17. GCINUSIZI TO ESCOURT</p> <p>From approved Taxi Rank in Kwa-Gcinusizi turn right into P29, loading and offloading towards Escourt pass Mtshezi High School, proceed along P29 into Martin Road, into Hellet Road, into Connor Street, left into Alexandra Street, into Taxi Rank and return along the forward route in reverse.</p> <p>17.1 ALTERNATIVE ROUTE From P29 left into Harry Miller Road, right into Subway Road, right into Albert Street, left into Phillip Street into Alexandra Street Taxi Rank and return along forward route in reverse.</p> <p>SETTING DOWN AND PICKING UP PASSENGERS:</p> <ol style="list-style-type: none"> 1. Bacon Factory Road R103 into Connor Street into Alexandra Street into Taxi Rank. 2. Narrowtex into Loskop Road; 3. Masonite into Broomcliffe Road; 4. Mosaic into Bank Road; and
12.18	<p>ROUTE 18. HLATHIKHULU TO ESCOURT</p> <p>From approved Taxi Rank in Hlathikhulu into C1326, into P391, along D1240, proceed along P28-9 via Nhlalakahle Ntabamhlophe Police Station, turn to P29 loading along the route up Dutch Goodhome, offloading only along P29 into Martin Road, Hellet Road, Richmond Road, Connor Street, turn left into Alexandra Street into Taxi Rank Escourt And return along forward route in reverse.</p> <p>OR</p> <p>18.1 From approved Taxi Rank in Hlathikhulu P170, into R103, into Drummond Road, into Albert Street into Harding Street, into Alexandra Street Rank Escourt, direct and return .</p> <p>OR</p> <p>18.2 From approved Taxi Rank in Hlathikhulu P171 into R103, into P29, Harry Miller Road, Subway Road, Albert Street, Phillip Street, along Alexandra Street into Taxi Rank Escourt and return.</p> <p>OR</p> <p>18.3 From approved Taxi Rank in Hlathikhulu into P28 join P379, passing KwaDlamini, KwaNdaba, join P29, proceed to Harry Miller Road, Subway Road, into Albert Street, Phillip Street, Alexandra Street, into Taxi Rank Escourt. Offloading, loading and return.</p> <p>SETTING DOWN AND PICKING UP PASSENGERS:</p> <ol style="list-style-type: none"> 1. Bacon Factory Road R103 into Connor Street into Alexandra Street into Taxi Rank. 2. Narrowtex into Loskop Road; 3. Masonite into Broomcliffe Road; 4. Masonite into Bank Road; and 5. Mosaic into Bank Road
12.19	<p>ROUTE 19. HLATHIKHULU TO MOO IRIVER</p> <p>From Hlathikhulu Taxi Rank, into P169, proceed to P1-7, into K. P. X. 0088 Mooi river Taxi Rank and return along the forward route in reverse.</p>



transport

Department:
Transport
Province of KwaZulu-Natal

GAZETTE

LGKZNG11-2015-JUN

REGION: ALL

12.20	<p>ROUTE 22: HOSTEL TO ESCOURT</p> <p>From Escourt Taxi Rank into Alexandra Street, right into Harding Street, left into Albert Street, into Extension Road, into Drummond Road, left into Lorne Street, into R103, left into Kemps Road and proceed to the Hostel Taxi Rank and return along the forward route in reverse.</p> <p>ROUTE 23:</p>
12.21	<p>ROUTE 23: ESCOURT TO KOMDAG</p> <p>From Post Office Taxi Rank, into Harding Street, turn right into Richmond Road (Spar) becoming Rolland Hellet Avenue, turn right into Jammie De Waal Avenue (Drakensview) turn right into Ntabamhlophe Road. Turn left into Brickhill Road (Gerry's Motors) to Good Street (Christian Centre), turn into Jammie De Waal Avenue, turn right into Dovetree Avenue, turn right to Sir Frederick Road. Turn to Symonds Road, left into George Smith Street, turn left into Brickhill, turn left into Elizabeth Avenue, turn right into Cherry Street, turn right into Abelia Street, turn right into Brickhill Road, left into Broom Road, turn right into Aloe Street, turn left into Elizabeth Avenue, turn left into Subway Road, turn right into Albert Street, left into Harding Street Taxi Rank and return along the forward route in reverse.</p>
12.22	<p>ROUTE 24: KWADLAMINI TO ESCOURT</p> <p>From approved Taxi Rank in Kwa-Dlamini into P379 loading and offloading into eMtshezi High School and turn right into P29 Ntabamhlophe Road, offloading only, pass Shayamoya, Newlands, Locksloy and Wembezi, into Martin Road, Hellet Road, Richmond Road, Connor Street, turn left into Alexandra Street into Taxi Rank and return the forward route in reverse.</p> <p>ALTERNATIVE ROUTE</p> <p>From P29 into Harry Miller Road, Subway Road, Albert Street, Phillip Street, along Alexandra Street into Taxi Rank offloading, loading and return.</p> <p>SETTING DOWN AND PICKING UP PASSENGERS</p> <ol style="list-style-type: none"> 1. Bacon Factory Road R103 into Connor Street into Alexandra Street into Taxi Rank. 2. Narrowtex into Loskop Road; 3. Masonite into Broomcliffe Road; 4. Masonite into Bank Road; and 5. Mosaic into Bank Road <p>25.1 ALTERNATIVE ROUTE</p> <p>From P29 into Harry Miller Road, Subway Road, Albert Street, Phillip Street, along Alexandra Street into Taxi Rank offloading, loading and return.</p> <p>SETTING DOWN AND PICKING UP PASSENGERS:</p> <ol style="list-style-type: none"> 1. Bacon Factory Road R103 into Connor Street into Alexandra Street into Taxi Rank. 2. Narrowtex into Loskop Road; <p>29-Jan-2014 15:29:47 Route Description</p> <ol style="list-style-type: none"> 3. Masonite into Broomcliffe Road; 4. Masonite into Bank Road; and 5. Mosaic into Bank Road
12.23	<p>ROUTE 26</p> <p>MDWEBU TO ESCOURT</p> <p>From approved Taxi Rank in Ndwebu into and along D1382, left into p29, pass eMtshezi High School, Shayamoya, Newlands, Lochsloy, Wembezi, into Martin Road, Hellet Road, Richmond Road, Connor Street, left into Alexandra Street, into Taxi Rank and return along the forward in reverse.</p>



transport

Department:
Transport
Province of KwaZulu-Natal

GAZETTE

LGKZNG11-2015-JUN

REGION: ALL

12.24	<p>"ROUTE 28. " SHAYAMOYA TO ESCOURT From approved Taxi Rank in Kwa-Xaba Store, into Boshi, into Shayamoya A, into Shayamoya B , right into P29, Ntabamhlophe Road, loading and offloading, pass Shayamoya, Newlands, Lochsloy, Wembezi, offloading only, into Martin Road, into Hellet Road, Richmond Road, Connor Street, into Alexandra Street into the Taxi Rank. Offloading, loading and return along the forward route in reverse.</p> <p>28.1 ALTERNATIVE ROUTE From P29 into Harry Miller Road, Subway Road, Albert Street, along Alexandra Street into the Taxi Rank and return along the forward route in reverse.</p> <p>SETTING DOWN AND PICKING UP PASSENGERS: 1.Bacon Factory Road R103 into Connor Street into Alexandra Street into Taxi Rank. 2.Narrowtex into Loskop Road; 3.Masonite into Broomcliffe Road; 4.Masonite into Bank Road; and 5.Mosaic into Bank Road</p>
12.25	<p>ROUTE 29. MVUNDLWENI TO ESCOURT From approved Taxi Rank in Mvundlwani KwaNdaba, Mhlungwini School, A 1416, loading and offloading into eMtshezi High School, into P29, Ntabamhlophe Road, offloading only pass Shayamoya, Newlands, Locksloy, Wembezi into a Martin Road, Hellet Road, Richmond Road, Connor Street and turn left into Alexandra Street into the Taxi Rank, offloading and loading and return along the forward route in reverse.</p> <p>29.1 ALTERNATIVE ROUTE From P29 into Harry Miller Road, Subway Road, Albert Street along Alexandra Street, into the Taxi Rank, offloading, loading and return.</p> <p>SETTING DOWN AND PICKING UP PASSENGERS: 1. Bacon Factory Road R103 into Connor Street into Alexandra Street into Taxi Rank. 2. Narrowtex into Loskop Road; 3. Masonite into Broomcliffe Road; 4. Masonite into Bank Road; and 5. Mosaic into Bank Road</p>
12.26	<p>"ROUTE 30. ESCOURT TO EMMAUS From Alexandra Street Taxi Rank, into Alexandra Street, into Phillip Street, into Albert Street, into Loskop Road, into N3, into R74, into Winterton, left into R600, right into Loskop Road and proceed to Emmaus Mission Taxi Rank and return along the forward route in reverse or direct along Loskop Road.</p>



transport

Department:
Transport
Province of KwaZulu-Natal

GAZETTE

LGKZNG11-2015-JUN

REGION: ALL

12.27	<p>"ROUTE 31. " SOBABILI TO ESCOURT</p> <p>From approved Taxi Rank in Sobabili, into and along D1241, left into P29 Ntabamhlophe Road loading and offloading. Pass eMtshezi High School, Shayamoya, Newlands, Lochsloy, Wembezi into Martin Road, Hellet Road, Richmond Road, Connor Street, turn left into Alexandra Street into the Taxi Rank and return along the forward route in reverse.</p> <p>31.1 ALTRERANTIVE ROUTE</p> <p>From P29 into Harry Miller Road, Subway Road, Albert Street, Phillip Street along Alexandra Street into the Taxi Rank and return.</p> <p>SETTING DOWN AND PICKING UP PASSENGERS:</p> <ol style="list-style-type: none"> 1. Bacon Factory Road R103 into Connor Street into Alexandra Street into Taxi Rank. 2. Narrowtex into Loskop Road; 3. Masonite into Broomcliffe Road; 4. Masonite into Bank Road; and 5. Mosaic into Bank Road
12.28	<p>"ROUTE 32. " WEMBEZI TO ESCOURT</p> <p>From approved Taxi Rank in Wembezi to approved Taxi Rank in Escourt and Wembezi Rank, into Longhomes, Mahhashini, Khwezi, V. Q. Depo, Five Room, Nkwezela, turn left to Locksloy, Newlands, loading and offloading and turn into C Section loading and offloading turn right into P29 Ntabamhlophe Road into Martin Road, Hellet Road, Connor Street and turn left into Alexandra Street into Taxi Rank, offloading and loading and return along the forward route in reverse.</p> <p>32.1 ALTERNATIVE ROUTE</p> <p>From P29 Ntabamhlophe Road, into Harry Miller Road, Subway Road, Albert Street, Phillip Street, and turn right into Alexandra Street into Taxi Rank. Offloading, loading and return the forward route in reverse.</p> <p>SETTING DOWN AND PICKING UP PASSENGERS:</p> <ol style="list-style-type: none"> 1. Bacon Factory Road R103 into Connor Street into Alexandra Street into Taxi Rank. 2. Narrowtex into Loskop Road; 3. Masonite into Broomcliffe Road; 4. Masonite into Bank Road; and 5. Mosaic into Bank Road
12.29	<p>ROUTE 33. ESCOURT TO JOHANNESBURG</p> <p>From approved Taxi Rank in Escourt loading into Alexandra Street, to Loskop Road, to N3, to Tugela Plaza, Van Reenen, pass Harrismith, pass Warden, Villiers, Toll Plaza, Heidelberg, Johannesburg off Ramp, N3 East off Ramp George Goch, Johnpage, Commissioner Street, Van Veilligh Street, Klein Street, Plane Street, Love Day Street to Simmons Street, into Bree Street Taxi Rank and return along the forward route in reverse.</p> <p>IMPORTANT</p> <p>NO PASSENGERS MAY BE PICKED UP OR SET DOWN EN ROUTE. THIS ROUTE MAY NOT BE ISSUED UNLESS A RANK PERMIT FOR JOHANNESBURG IS PRODUCED.</p>



transport

Department:
Transport
Province of KwaZulu-Natal

GAZETTE

LGKZNG11-2015-JUN

REGION: ALL

12.30	<p>"ROUTE 34. " ESCOURT TO VEREENIGING</p> <p>From Alexandra Street Taxi Rank loading into Loskop Road pass Ultra City into N3, left into R74 Bergville, offloading only, proceed along R74 to Harrismith, off loading only into N5, pass Kastel, to Riets along R57 to Petrus Steyn, Heilbron into R82 direct to Vereeniging, into the approved Taxi Rank and return along the forward route in reverse.</p> <p>IMPORTANT THIS ROUTE MAY NOT BE ISSUED UNLESS A RANK PERMIT FOR VEREENIGING IS PRODUCED.</p>
12.31	<p>ROUTE 36. ESCOURT TO QWAQWA</p> <p>From Alexandra Street Taxi Rank loading into Loskop Road, pass Ultra City to N3 left to R74 Winterton into R74 Bergville and proceed direct to Qwaqwa Taxi Rank offloading and loading and return along the forward route in reverse.</p> <p>IMPORTANT THIS ROUTE MAY NOT BE ISSUED UNLESS A RANK PERMIT FOR VEREENIGING IS PRODUCED</p>
12.32	<p>ROUTE 37 ZWELITSHA TO ESCOURT</p> <p>From approved Taxi Rank in Zwelitsha Location and turn left into P29 Ntabamhlophe Road loading and offloading along the way. Up to Wembezi, proceed along P29, into Martin Road, Hellet Road, Richmond Road, Connor Street, turn into Alexandra Street into Taxi Rank and return along the forward route in reverse.</p>
12.33	<p>38. ESCOURT TO FORDEVILLE</p> <p>From Alexandra Street Taxi Rank, left into Harding Street, left Bouginvillea and turn right into 1st Avenue straight to 5th Avenue, straight to 8th Avenue, left to 9th Avenue, left to 6th Avenue, right to 4th Avenue, left to 3rd Avenue Street, left into Hibiscus Avenue right into Carnation Road back to Hibiscus Avenues, left into Canna Avenue, pass the Fordeville Hall to the Rank, offload and load and return along the forward route in reverse</p>



transport

Department:
Transport
Province of KwaZulu-Natal

GAZETTE

LGKZNG11-2015-JUN

REGION: ALL

1) Application Number: APP0040536	2) Gazette Number: LGKZNG11-2015-JUN
3) Applicant: TV ZIKALALA ID NO. 4905135361083 Association: KLIPRIVER TAXI ASSOCIATION	4) Applicant Address: P.O BOX 2302 LADYSMITH KWAZULU NATAL 3370
5) Existing Licence Holder: NOT APPLICABLE ID NO. NOT APPLICABLE	6) Existing Licence Holder Address: NOT APPLICABLE
7) Type of application: NEW OPERATING LICENCE	8) Operating Licence Number: NOT AVAILABLE
9) Vehicle Type: MINIBUS	10) 1 x 15 (SEATED) + 0 (STANDING)
11) Region: UTHUKELA	
12.1	<p>28.UMBULWANE TO LADYSMITH / LYELL STREET TAXI RANK</p> <p>Inbound From Tsakane Taxi Rank Community Hall, turn right into Tsakane Road turn right into Madiba Road into Cemetery Road, turn left into Illing Road, offload and load and turn into Alfred Street, turn left into Crawshaw Road and turn into Lyll Street Taxi Rank. Alternatively, from Alfred Street turn left into Murchison Street, turn left into King Street turn into Lyell Street Taxi Rank.</p> <p>Outbound From Tsakane Taxi Rank Community Hall, turn left into Tsakane Road, turn left into Pieters, turn left into Western gate Industrial Area in Pieters, turn turn left into Blue Street, turn right into Pieters Taxi Rank. Alternatively, from Pieters Road turn left into P333 Road, turn right into Pieters Industrial Areas in Pieters, turn left into Blue Street, turn left into Pieters Taxi Rank.</p>
12.2	<p>CONDITIONS/RESTRICTIONS</p> <ol style="list-style-type: none"> 1. Passengers may be picked up and/or set down only at designated Taxi Rank or Taxi Stop, which shall exclude Bus Stops. 2. On the inbound trip to Durban, Newcastle, Dundee, Colenso, Greytown no passengers may be picked up en route from leaving the magisterial of Klipriver until reaching the destination rank. 3. On the return trip to Klipriver, no passengers may be set down until reaching the Magisterial District of Klipriver. 4. Entry or ranking on private property is not permitted without permission of the Landlord, a copy of which must be supplied to the Board before issue operating license. 5. Without having entered into an agreement with other operators on a common route, as contemplated by section 88 (2) (B) of Act 22 of 2000, the picking up or setting down of passengers on such route is not permitted. A copy of such agreement must be supplied to the Board. 6. At ranks, whether on -street or off-street, only the taxis that can be accommodated in the demarcated area may occupy the rank, excess vehicles must hold elsewhere at designated holding areas. 7. Rank permits or letters of authority must be produced in respect of all ranks in municipal arrears, in particular major towns and cities. 8. The allocation of any route or portion of a route is subject to the condition that it has been approved and allocated in good faith and that such route will be invalid should it transpire that the route or portion thereof will, or has caused conflict due to it having been approved based on incorrect or false information supplied to the Board or as a result of an error. In such instance the operating license must be returned to the Board for correction. 9. The vehicle must be covered by motor vehicle insurance as well as personal liability insurance.



transport

Department:
Transport
Province of KwaZulu-Natal

GAZETTE

LGKZNG11-2015-JUN

REGION: ALL

1) Application Number: APP0040555	2) Gazette Number: LGKZNG11-2015-JUN
3) Applicant: MS DHLALISA ID NO. 4908315186080 Association: KLIPRIVER TAXI ASSOCIATION	4) Applicant Address: P.O BOX 1541 EZAKHENI KWAZULU-NATAL 3381
5) Existing Licence Holder: NOT APPLICABLE ID NO. NOT APPLICABLE	6) Existing Licence Holder Address: NOT APPLICABLE
7) Type of application: NEW OPERATING LICENCE	8) Operating Licence Number: NOT AVAILABLE
9) Vehicle Type: NOT AVAILABLE	10) 1 x 0 (SEATED) + 0 (STANDING)
11) Region: UTHUKELA	
12.1	<p>JONONOSKOP TO LADYSMITH / ILLING ROAD TAXI RANK</p> <p>INBOUND: FROM APPROVED TAXI RANK IN JONONOSKOP HALL TAXI RANK, PROCEED WITH JONONO ROAD, TURN RIGHT INTO NEWCASTLE N11, ELANDSLAAGTE, TURN LOAD AND OFF LOAD PASSENGERS, ALONG NEWCASTLE ROAD N11, TO MATIWANE STATION, TURN OFF, LOAD AND OFF LOAD PASSENGERS, ALONG NEWCASTLE ROAD N11, ENDAKANE TURN OFF, LOAD AND OFF LOAD PASSENGERS ALONG NEWCASTLE ROAD N11, TURN LEFT INTO THOMPSON ROAD, INTO ILLING ROAD, LOAD AND OFF LOAD, TURN RIGHT INTO ALFRED STREET, TURN LEFT INTO CRAWSHAW ROAD, ALONG CRAWSHAW ROAD INTO LYELL STREET, TURN LEFT INTO LYELL STREET TAXI RANK, AND BACK TO ILLING ROAD TAXI RANK, AS PER FORWARD ROUTE.</p> <p>OUTBOUND: FROM ILLING ROAD TAXI RANK, TURN LEFT INTO ILLING ROAD, TURN RIGHT INTO ALFRED STREET, ALONG ALFRED STREET, TURN RIGHT INTO NEWCASTLE ROAD, N11 OR FROM ILLING ROAD TAXI RANK, TURN INTO ILLING ROAD, INTO THOMPSON ROAD, TURN RIGHT INTO NEWCASTLE, ALONG NEWCASTLE ROAD, N11 ENDAKANE, TURN OFF, LOAD AND OFF LOAD PROCEED WITH NEWCASTLE ROAD N11, MATIWANE STATION, TURN OFF, LOAD AND OFF LOAD ALONG NEWCASTLE ROAD, ELANDSLAAGTE TURN OFF, LOAD AND OFF LOAD TURN LEFT INTO JONONOSKOP ROAD INTO JONONOSKOP HALL APPROVED TAXI RANK.</p>
12.2	<p>CONDITIONS/RESTRICTIONS</p> <ol style="list-style-type: none"> 1. Passengers may be picked up and/or set down only at designated Taxi Rank or Taxi Stop, which shall exclude Bus Stops. 2. On the inbound trip to Durban, Newcastle, Dundee, Colenso, Greytown no passengers may be picked up en route from leaving the magisterial of Klipriver until reaching the destination rank. 3. On the return trip to Klipriver, no passengers may be set down until reaching the Magisterial District of Klipriver. 4. Entry or ranking on private property is not permitted without permission of the Landlord, a copy of which must be supplied to the Board before issue operating license. 5. Without having entered into an agreement with other operators on a common route, as contemplated by section 88 (2) (B) of Act 22 of 2000, the picking up or setting down of passengers on such route is not permitted. A copy of such agreement must be supplied to the Board. 6. At ranks, whether on -street or off-street, only the taxis that can be accommodated in the demarcated area may occupy the rank, excess vehicles must hold elsewhere at designated holding areas. 7. Rank permits or letters of authority must be produced in respect of all ranks in municipal arrears, in particular major towns and cities. 8. The allocation of any route or portion of a route is subject to the condition that it has been approved and allocated in good faith and that such route will be invalid should it transpire that the route or portion thereof will, or has caused conflict due to it having been approved based on incorrect or false information supplied to the Board or as a result of an error. In such instance the operating license must be returned to the Board for correction. 9. The vehicle must be covered by motor vehicle insurance as well as personal liability insurance.



transport

Department:
Transport
Province of KwaZulu-Natal

GAZETTE

LGKZNG11-2015-JUN

REGION: ALL

1) Application Number: APP0037815	2) Gazette Number: LGKZNG11-2015-JUN
3) Applicant: JM MHLONGO ID NO. 6301195635087 Association: BHAMSHELA-APPELSBOSCH TAXI OWNERS ASS.	4) Applicant Address: PO BOX96 OZWATHINI 3242
5) Existing Licence Holder: NOT APPLICABLE ID NO. NOT APPLICABLE	6) Existing Licence Holder Address: NOT APPLICABLE
7) Type of application: NEW OPERATING LICENCE	8) Operating Licence Number: NOT AVAILABLE
9) Vehicle Type: MINIBUS	10) 1 x 14 (SEATED) + 0 (STANDING)
11) Region: UMGUNGUNDLOVU	
12.1	BHAMSHELA - PIETERMARITZBURG (VIA WARTBURG) ROUTE 1 INBOUND (FORWARD) FROM: (ORIGIN): BHAMSHELA (KPX0074) VIA: D160, MR25, P424, GREYTOWN, CHURCH, EAST, PIETERMARITZ TO (DESTINATION): PIETERMARITZ STREET RANK NO.2 PATON TO GINMAN (KPC0047) OUTBOUND (RETURN) FROM (ORIGIN): PIETERMARITZ STREET RANK NO.2 - PATON TO GINMAN (KPC0047) VIA: PIETERMARITZ, RITIEF, CHURCH, GREYTOWN, MR6, P424, MR25, D1620 TO (DESTINATION): BHAMSHELA (KPX0074).
12.2	BHAMSHELA - PIETERMARITZBURG INBOUND (FORWARD) FROM (ORIGIN): BHAMSHELA (KPX0074) TO: (DESTINATION): PIETERMARITZ STREET RANK NO.2 - PATON TO GINMAN (KPC0047) ROUTE: D1620, MR25, P424, MR6, Bhambatha (Greytown), Church, Masukwana (East), Pietermaritz OUTBOUND (RETURN) FROM (ORIGIN): PIETERMARITZ STREET RANK NO.2 PATON TO GINMAN (KPC0047) TO (DESTINATION): BHAMSHELA (KPX0074) ROUTE: Pietermaritz, Retief, Church, Bhambatha (Greytown), MR6, P424, MR25, D1620.
12.3	BHAMSHELA - WARTBURG INBOUND FROM (ORIGIN): BHAMSHELA (KPX0074) TO (DESTINATION): WARTBURG RANK NO.2- OFF ROAD TO MR25 (KPX0053) ROUTE: D1620, MR25 OUTBOUND FROM (ORIGIN): WARTBURG RANK NO.2- OFF ROAD TO MR25 (KPX0053) TO (DESTINATION): BHAMSHELA (KPX0074) ROUTE: MR25, D1620.
12.4	BHAMSHELA - DALTON INBOUND FROM (ORIGIN): BHAMSHELA (KPX0074) TO (DESTINATION): DALTON RANK NO.2 (KPX0052) ROUTE: D1620, MR25, P63, P156, P342 OUTBOUND FROM (ORIGIN): DALTON RANK NO.2 (KPX0052) TO (DESTINATION): BHAMSHELA (KPX0074) ROUTE: 342, P156, P63, MR25, D1620.
12.5	BHAMSHELA - GREYTOWN INBOUND FROM (ORIGIN): BHAMSHELA (KPX0074) TO (DESTINATION): GREYTOWN ROUTE: D1620, MR25, P63, P156, P342, P159, (MR6) OUTBOUND FROM (ORIGIN): Greytown TO (DESTINATION): Bhamshela ROUTE: (MR6), P159, P342, P156, P63, MR25, D1620.
12.6	BHAMSHELA - JOHANNESBURG (via Mooi River) INBOUND: FROM (ORIGIN): BHAMSHELA (KPX0074) TO (DESTINATION): JOHANNESBURG ROUTE: D1620, MR6, BHAMBATHA (GREYTOWN), N3 OUTBOUND: FROM (ORIGIN): JOHANNESBURG TO (DESTINATION): BHAMSHELA (KPX0074) ROUTE: N3, BHAMBATHA (GREYTOWN), MR6, P424, MR25, D1620 ALTERNATE ROUTINGS RESTRICTIONS SPECIAL CONDITIONS DISPUTES AGAINST BHAMSHELA - APPELSBOSCH TAXI OWNERS ASSOCIATION NONE.

**transport**

Department:
Transport
Province of KwaZulu-Natal

GAZETTE

LGKZNG11-2015-JUN

REGION: ALL

- | | |
|-------------|---|
| 12.7 | <p>CONDITIONS/RESTRICTIONS</p> <ol style="list-style-type: none">1. Passengers may be picked up and/or set down only at designated Taxi Rank or Taxi Stop, which shall exclude Bus Stops.2. Entry or ranking on private property is not permitted without permission of the Landlord, a copy of which must be supplied to the Board before issue operating license.3. Without having entered into an agreement with other operators on a common route, as contemplated by section 88 (2) (B) of Act 22 of 2000, the picking up or setting down of passengers on such route is not permitted. A copy of such agreement must be supplied to the Board.4. At ranks, whether on -street or off-street, only the taxis that can be accommodated in the demarcated area may occupy the rank, excess vehicles must hold elsewhere at designated holding areas.5. Rank permits or letters of authority must be produced in respect of all ranks in municipal arrears, in particular major towns and cities.6. The allocation of any route or portion of a route is subject to the condition that it has been approved and allocated in good faith and that such route will be invalid should it transpire that the route or portion thereof will, or has caused conflict due to it having been approved based on incorrect or false information supplied to the Board or as a result of an error. In such instance the operating license must be returned to the Board for correction.7. The vehicle must be covered by motor vehicle insurance as well as personal liability insurance. |
|-------------|---|



transport

Department:
Transport
Province of KwaZulu-Natal

GAZETTE

LGKZNG11-2015-JUN

REGION: ALL

1) Application Number: APP0037665	2) Gazette Number: LGKZNG11-2015-JUN
3) Applicant: KS SHEZI ID NO. 5610010502087 Association: CITY SERVICE TAXI ASSOCIATION	4) Applicant Address: 1 MURFIELD RD CHASEVALLY PMBURG 3201
5) Existing Licence Holder: NOT APPLICABLE ID NO. NOT APPLICABLE	6) Existing Licence Holder Address: NOT APPLICABLE
7) Type of application: NEW OPERATING LICENCE	8) Operating Licence Number: NOT AVAILABLE
9) Vehicle Type: MINIBUS	10) 1 x 14 (SEATED) + 0 (STANDING)
11) Region: UMGUNGUNDLOVU	
12.1	CLARENDON INBOUND (FORWARD) FROM (ORIGIN): VILLERS DRIVE-WYKEHAM COLLEGIATE SCHOOL (KPR0154) VIA: VILLERS, ROBERTS, KITCHENER, TAUNTON, ROBERTS, CHAPLR, BERG, RETIEF, PIETERMARITZ, BOSHOF, CHURCH, OLD MARKET. TO (DESTINATION): CITY TERMINAL-BUS/TAXI SERVICE (KPC0003) OUTBOUND (RETURN) FROM (ORIGIN) CITY TERMINAL-BUS/TAXI SERVICE (KPC0003) VIA: COMMERCIAL, LONGMARKET, OLD MARKET, CHURCH, OTTO, PIETERMARITZ, CHAPLE, ROBERTS, VILLERSTO (DESTINATION): VILLERS DRIVE-WYKEHAM COLLEGIATE SCHOOL (KPR0154)
12.2	WEMBLEY INBOUND (FORWARD) FROM (ORIGIN): HOWICK ROAD-ATHLONE SCHOOL (KPR0153) VIA: OL HOWICK, LINK, DUINCAN, McKENZIE, MONTGOMERY, HENDERSON, HOWICK, VICTORIA, RETIEF, PIETERMARITZ, BOSHOF, CHURCH, OLD MARKET. TO (DESTINATION): CITY TERMINAL-BUS/TAXI SERVICE (KPC0003) OTUBOUND (RETURN) FROM (ORIGIN): CITY TERMINAL-BUS/TAXI SERVICE (KPC0003) VIA: COMMERCIAL, LONGMARKET, OLD MARKET, CHURCH, OTTO, PIETERMARITZ, COMMERCIAL, HOWICK, WEMBLEY TERRACE, TAUNTON, HOWICK TO (DESTINATION): HOWICK ROAD, ATHLONE SCHOOL (KPR0153)
12.3	BISLEY INBOUND (FORWARD) FROM (ORIGIN): ORIBI ROAD TERMINUS-OPPOSITE ORIBI VALLEY (KPR0109) VIA: ORIBI, LONG, BUCKLEY, BOWKER, ORIBI, KING EDWARD, DURBAN, COMMERCIAL, LONGMARKET, RETIEF, PIETERMARITZ, BISHOFF, CHURCH, OLD MARKET. OUTBOUND (RETURN) FROM (ORIGIN): CITY TERMINAL-BUS/TAXI SERVICE (KPC0003) VIA: COMMERCIAL, DURBAN, KING EDWARD, ORIBITO (DESTINATION): ORIBI ROAD TERMINUS-OPPOSITE ORIBI VILLAGE (KPR0109)



transport

Department:
Transport
Province of KwaZulu-Natal

GAZETTE

LGKZNG11-2015-JUN

REGION: ALL

1) Application Number: APP0040601	2) Gazette Number: LGKZNG11-2015-JUN
3) Applicant: WILLIAMS A ID NO. 6106060268082 Association: CITY TAXI OWNERS ASSOCIATION	4) Applicant Address: 293 ORIB RD PMBURG 3201
5) Existing Licence Holder: A WILLIAMS ID NO. 6106060268082	6) Existing Licence Holder Address: 14 ASH ROAD MANOR PIETERMARITZBURG KWA-ZULU NATAL 3201
7) Type of application: NORMAL TRANSFER	8) Operating Licence Number: LKNKZN0149230
9) Vehicle Type: NOT AVAILABLE	10) 1 x 15 (SEATED) + 0 (STANDING)
11) Region: UMGUNGUNDLOVU	
12.1	ROUTE DURBAN INBOUND (FORWARD) FROM (ORIGIN): RETIEF STREET RANK NO.3-CHURCH STREET TO PIETERMARITZ (KPC0038) VIA: RETIEF, PRINCE, GEORGE, GARFIEL, CHURCH, RETIEF, PRINCE ALFRED, ECHO, OHRTMANN, N3 TO (DESTINATION): DURBAN OUTBOUND (RETURN) FROM (ORIGIN): DURBAN VIA: N3, CHURCH, RETIEF TO (DESTINATION): RETIEF STREET RANK NO.3-CHURCH TO PIETERMARITZ (KPX0038)
12.2	ROUTE DURBAN INBOUND (FORWARD) FROM (ORIGIN): RETIEF STREET RANK NO.3-CHURCH STREET TO PIETERMARITZ (KPC0038) VIA: RETIEF, PRINCE, GEORGE, GARFIEL, CHURCH, RETIEF, PRINCE ALFRED, ECHO, OHRTMANN, N3 TO (DESTINATION): DURBAN OUTBOUND (RETURN) FROM (ORIGIN): DURBAN VIA: N3, CHURCH, RETIEF TO (DESTINATION): RETIEF STREET RANK NO.3-CHURCH TO PIETERMARITZ (KPX0038)



transport

Department:
Transport
Province of KwaZulu-Natal

GAZETTE

LGKZNG11-2015-JUN

REGION: ALL

1) Application Number: APP0040608	2) Gazette Number: LGKZNG11-2015-JUN
3) Applicant: M DLAMINI ID NO. 5805315548088 Association: DALTON TAXI ASSOCIATION	4) Applicant Address: P.O. BOX 460 WARTBURG KWA-ZULU NATAL 3236
5) Existing Licence Holder: NOT APPLICABLE ID NO. NOT APPLICABLE	6) Existing Licence Holder Address: NOT APPLICABLE
7) Type of application: BACKLOG CAPTURE	8) Operating Licence Number: LKNKZN0117659
9) Vehicle Type: MINIBUS	10) 1 x 14 (SEATED) + 0 (STANDING)
11) Region: DURBAN CENTRAL	
12.1	<p>DALTON TAXI ASSOCIATION</p> <p>DALTON – PIETERMARITZBURG ROUTE 1</p> <p>INBOUND (FORWARD) FROM : Dalton – Rank No. 1 (KPX0051) Via: P503, P36, MR52, P424, MR6, Greytown, Church, Old Market, Longmarket TO (Destination): Longmarket Street- Adjacent Capital Centre Car Park Rank No. 4 (KPC0083)</p> <p>OUTBOUND (FORWARD) FROM : Longmarket Street- Adjacent Capital Centre Car Park No.4 (KPC0083) Via: Longmarket, East, Church, Greytown, MR6, P424, MR25, P36, P503 TOP (Destination): Dalton Rank No.4 (KPX0051)</p>
12.2	<p>DALTON – DURBAN ROUTE 3</p> <p>INBOUND (FORWARD) FROM : Dalton Rank No. 1 (KPX0051) Via: P503, P63, P424, MR6, Greytown, Ohrtmann, N3 TO (Destination): Durban</p> <p>OUTBOUND (RETURN) FROM : Durban Via: N3, Ohrtmann, Greytown, MR6, P424, MR25, P63, P503 TO (Destination): Dalton Rank No. 1 (KPX0051)</p>



transport

Department:
Transport
Province of KwaZulu-Natal

GAZETTE

LGKZNG11-2015-JUN

REGION: ALL

12.3	<p>DALTON – TONGAAT ROUTE 4</p> <p>INBOUND (FORWARD) FROM : Dalton Rank No.1 (KPX0051) Via: P581, P156, MR25 (P2-2) TO (Destination): Tongaat</p> <p>OUTBOUND (RETURN) FROM : Tongaat Via: (P2-2), MR25, P181 TO (Destination): Dalton Rank No. 1 (KPX0051)</p>
12.4	<p>NEW HANOVER- DALTON ROUTE 9</p> <p>INBOUND (FORWARD) FROM : New Hanover Rank- MR6 (KPX0050) Via: MR6, P156 TO (Destination): Dalton Rank No.1 (KPX0050)</p> <p>OUTBOUND (RETURN) FROM : Dalton Rank No. 1 (KPX0050) Via: P156, MR6 TO (Destination): New Hanover rank- Mr6 (KPX0050)</p>
12.5	<p>NJENGABANTU – DALTON ROUTE 10</p> <p>INBOUND (FORWARD) FROM : Njengabantu Via: P278, P158, P156 TO (Destination): Dalton Rank No. 1 (KPX0051)</p> <p>OUTBOUND (FORWARD) FROM : Dalton Rank No. 1 (KPX0051) Via: P156, P158, P278 TO (Destination): Njengabantu (KPX0080)</p>



transport

Department:
Transport
Province of KwaZulu-Natal

GAZETTE

LGKZNG11-2015-JUN

REGION: ALL

1) Application Number: APP0038180	2) Gazette Number: LGKZNG11-2015-JUN
3) Applicant: NGCOBO ED ID NO. 6503125702081 Association: HOPEWELL TAXI ASSOCIATION	4) Applicant Address: PO BOX39 THORNVILLE 3760
5) Existing Licence Holder: NOT APPLICABLE ID NO. NOT APPLICABLE	6) Existing Licence Holder Address: NOT APPLICABLE
7) Type of application: NEW OPERATING LICENCE	8) Operating Licence Number: NOT AVAILABLE
9) Vehicle Type: MINIBUS	10) 1 x 15 (SEATED) + 0 (STANDING)
11) Region: UMGUNGUNDLOVU	
12.1	Route 1 Hopewell to Durban INBOUND (OUTBOUND) FROM (Origin): Hopewell Taxi Rank P117 (KPX0001) via P117, P338, N3 (P400, MR1-1, N3) TO (Destination): Durban OUTBOUND (RETURN) FROM (Origin): Durban via N3, P338, P117 TO (Destination): Hopewell Taxi Rank P117 (KPX001)
12.2	Route 2 Hopewell to Matatiele INBOUND (FORWARD) FROM (Origin): Hopewell Taxi rank P117 (KPX0001) via P117, P338, MR5, Durban, Chilley, Shepstone, return Shepstone, MR5, (N2) TO (Destination): Matatiele OUTBOUND (RETURN) FROM (Origin): Matatiele via (N2), MR5, Shepstone, return Shepstone, Chilley, Durban, MR5, P388, P117 TO (Destination): Hopewell Taxi Rank P117 (KPX0001)
12.3	Route 3 Hopewell to Pietermaritzburg INBOUND (FROWARD) FROM (Origin): Hopewell Taxi Rank P117(KPX0001) via P117, P338, MR5, Richmond, Alexandra, College, West, Berg TO (Destination):Berg Street Rank No.4-James to East(KPC0027)OUTBOUND (RETURN)FROM(Origin): Berg Street Rank No.4-James to East (KPC0027) via Berg, East, Pietermaritz, West, College, Alexandra, Richmond, MR5,P338, P117 TO (Destination): Hopewell Taxi Rank P117 (KPX001). Conditions: NO PICKING UP OR SETTING DOWN OF PASSENGERS BETWEEN EAST AND FOXHILL ON BOTH FORWARD AND RETURN TRIPS.



transport

Department:
Transport
Province of KwaZulu-Natal

GAZETTE

LGKZNG11-2015-JUN

REGION: ALL

1) Application Number: APP0014160	2) Gazette Number: LGKZNG11-2015-JUN
3) Applicant: MKHIZE PA ID NO. 4011135156084 Association: HOPEWELL TAXI ASSOCIATION	4) Applicant Address: 5188 FRANCE PMB 3200
5) Existing Licence Holder: NOT APPLICABLE ID NO. NOT APPLICABLE	6) Existing Licence Holder Address: NOT APPLICABLE
7) Type of application: NEW OPERATING LICENCE	8) Operating Licence Number: NOT AVAILABLE
9) Vehicle Type: MINIBUS	10) 1 x 15 (SEATED) + 0 (STANDING)
11) Region: UMGUNGUNDLOVU	
12.1	Route 1 Hopewell to Durban INBOUND (OUTBOUND) FROM (Origin): Hopewell Taxi Rank P117 (KPX0001) via P117, P338, N3 (P400, MR1-1, N3) TO (Destination): Durban OUTBOUND (RETURN) FROM (Origin): Durban via N3, P338, P117 TO (Destination): Hopewell Taxi Rank P117 (KPX001)
12.2	Route 2 Hopewell to Matatiele INBOUND (FORWARD) FROM (Origin): Hopewell Taxi rank P117 (KPX0001) via P117, P338, MR5, Durban, Chilley, Shepstone, return Shepstone, MR5, (N2) TO (Destination): Matatiele OUTBOUND (RETURN) FROM (Origin): Matatiele via (N2), MR5, Shepstone, return Shepstone, Chilley, Durban, MR5, P388, P117 TO (Destination): Hopewell Taxi Rank P117 (KPX0001)
12.3	Route 3 Hopewell to Pietermaritzburg INBOUND (FORWARD) FROM (Origin): Hopewell Taxi Rank P117 (KPX0001) via P117, P338, MR5, Richmond, Alexandra, College, West, Berg TO (Destination): Berg Street Rank No.4-James to East (KPC0027) OUTBOUND (RETURN) FROM (Origin): Berg Street Rank No.4-James to East (KPC0027) via Berg, East, Pietermaritz, West, College, Alexandra, Richmond, MR5, P338, P117 TO (Destination): Hopewell Taxi Rank P117 (KPX001). Conditions: NO PICKING UP OR SETTING DOWN OF PASSENGERS BETWEEN EAST AND FOXHILL ON BOTH FORWARD AND RETURN TRIPS.



transport

Department:
Transport
Province of KwaZulu-Natal

GAZETTE

LGKZNG11-2015-JUN

REGION: ALL

1) Application Number: APP0014162	2) Gazette Number: LGKZNG11-2015-JUN
3) Applicant: DLAMINI NE ID NO. 5209020582088 Association: HOPEWELL TAXI ASSOCIATION	4) Applicant Address: PO BOX181 PHORNVILLE 3760
5) Existing Licence Holder: NOT APPLICABLE ID NO. NOT APPLICABLE	6) Existing Licence Holder Address: NOT APPLICABLE
7) Type of application: NEW OPERATING LICENCE	8) Operating Licence Number: NOT AVAILABLE
9) Vehicle Type: MINIBUS	10) 1 x 15 (SEATED) + 0 (STANDING)
11) Region: UMGUNGUNDLOVU	
12.1	Route 1 Hopewell to Durban INBOUND (OUTBOUND) FROM (Origin): Hopewell Taxi Rank P117 (KPX0001) via P117, P338, N3 (P400, MR1-1, N3) TO (Destination): Durban OUTBOUND (RETURN) FROM (Origin): Durban via N3, P338, P117 TO (Destination): Hopewell Taxi Rank P117 (KPX001)
12.2	Route 2 Hopewell to Matatiele INBOUND (FORWARD) FROM (Origin): Hopewell Taxi rank P117 (KPX0001) via P117, P338, MR5, Durban, Chilley, Shepstone, return Shepstone, MR5, (N2) TO (Destination): Matatiele OUTBOUND (RETURN) FROM (Origin): Matatiele via (N2), MR5, Shepstone, return Shepstone, Chilley, Durban, MR5, P388, P117 TO (Destination): Hopewell Taxi Rank P117 (KPX0001)
12.3	Route 3 Hopewell to Pietermaritzburg INBOUND (FORWARD) FROM (Origin): Hopewell Taxi Rank P117 (KPX0001) via P117, P338, MR5, Richmond, Alexandra, College, West, Berg TO (Destination): Berg Street Rank No.4-James to East (KPC0027) OUTBOUND (RETURN) FROM (Origin): Berg Street Rank No.4-James to East (KPC0027) via Berg, East, Pietermaritz, West, College, Alexandra, Richmond, MR5, P338, P117 TO (Destination): Hopewell Taxi Rank P117 (KPX001). Conditions: NO PICKING UP OR SETTING DOWN OF PASSENGERS BETWEEN EAST AND FOXHILL ON BOTH FORWARD AND RETURN TRIPS.



transport

Department:
Transport
Province of KwaZulu-Natal

GAZETTE

LGKZNG11-2015-JUN

REGION: ALL

1) Application Number: APP0040619	2) Gazette Number: LGKZNG11-2015-JUN
3) Applicant: SP DLAMINI ID NO. 8604305388085 Association: PMBURG LONG DISTANCE TAXI ASSOCIATION	4) Applicant Address: 1274 MBELE RD IMBALI 3 3200
5) Existing Licence Holder: ZM DLAMINI ID NO. 5602060496088	6) Existing Licence Holder Address: 25 CORBERT CRESCENT ROAD WESTGATE KWAZULU-NATAL KWA-ZULU NATAL 3201
7) Type of application: NORMAL TRANSFER	8) Operating Licence Number: LKNKZN0142896
9) Vehicle Type: NOT AVAILABLE	10) 1 x 15 (SEATED) + 0 (STANDING)
11) Region: UMGUNGUNDLOVU	
12.1	<p>Route 10:</p> <p>PIETERMARITZBURG - NEWCASTLE (Association limit: 15 vehicles per day)</p> <p>Outbound route:</p> <p>From Church St Rank no 1. onto Church St, right into West St, right into Victoria Rd, left into Chatterton Rd, into Town Bush Rd onto N3 north bound onto N11 to approved taxi rank at Newcastle.</p> <p>Inbound route:</p> <p>From approved taxi rank at Newcastle onto N11, onto N3 south bound into off ramp at Bhambatha Rd (Greytown Rd), into Church St, right into Otto St, left into Pietermaritz St, into Pine St to Church St Rank no 1.</p>
12.2	<p>ROUTE 11:</p> <p>PIETERMARITZBURG - LADYSMITH (Association limit: 15 vehicles per day)</p> <p>Outbound route:</p> <p>From Church st Rank no 1. onto Church St, right into West St, right into Victoria Rd, left into Chatterton Rd, into Town Bush Rd onto N3 north bound onto N11 to approved taxi rank at Ladysmith.</p> <p>Inbound route:</p> <p>From approved taxi rank at Ladysmith onto N11 onto N3 south bound, onto off ramp at Bhambatha Rd (Greytown Rd), into Church St, right into Otto St, left into Pietermaritz St, into Pine St to Church St Rank no 1.</p>



transport

Department:
Transport
Province of KwaZulu-Natal

GAZETTE

LGKZNG11-2015-JUN

REGION: ALL

12.3	<p>ROUTE 12:</p> <p>PIETERMARITZBURG - ESTCOURT (Association limit: 11 vehicles per day)</p> <p>Outbound route:</p> <p>From Church st Rank no 1. onto Church St, right into West St, right into Victoria Rd, left into Chatterton Rd, into Town Bush Rd onto N3 north bound, off ramp at Estcourt south, onto R103 to approved taxi rank at Estcourt.</p> <p>Inbound route:</p> <p>From approved taxi rank at Estcourt onto R 103 onto N3 south bound at Escourt south on ramp, onto off ramp at Bhambatha Rd (Greytown Rd), into Church St, right into Otto St, left into Pietermaritz St, into Pine St to Church St Rank no 1.</p>
12.4	<p>ROUTE 13:</p> <p>PIETERMARITZBURG - BERGVILLE (Association limit: Maximum 6 vehicles per day)</p> <p>Outbound route:</p> <p>From Church st Rank no 1. onto Church St, right into West St, right into Victoria Rd, left into Chatterton Rd, into Town Bush Rd onto N3 north bound, onto R74 to approved taxi rank at Bergville, no pick up and return to Pietermaritzburg empty.</p> <p>Inbound route:</p> <p>From approved taxi rank at Bergville no pick up onto R 74 onto N3 south bound onto off ramp at Bhambatha Rd (Greytown Rd), into Church St, right into Otto St, left into Pietermaritz St, into Pine St to Church St Rank no 1.</p>
12.5	<p>ROUTE 14</p> <p>PIETERMARITZBURG - UNDERBERG VIA BULWER (Association limit: Maximum 12 vehicles per day)</p> <p>Outbound route:</p> <p>From Church St Terminal No 1 onto Church St, left onto Keat St, into Edendale Rd into MR 7, left into R 617 drop off at approved taxi rank in Bulwer continue on R 617 to approved taxi rank in Underburg.</p> <p>Inbound route:</p> <p>From approved taxi rank in Underburg onto R 617 to approved taxi rank at Bulwer. No drop off , only pick up at Bulwer taxi rank, proceed along R 617 , left into MR7 into Edendale Rd, right into Church St, left into East St, left into Pietermaritz St , left into Pine St to Church St Terminal No 1.</p>



transport

Department:
Transport
Province of KwaZulu-Natal

GAZETTE

LGKZNG11-2015-JUN

REGION: ALL

12.6	<p>Route 15:</p> <p>PIETERMARITZBURG - MATATIELE (Association limit: Maximum 20 vehicles per day)</p> <p>Outbound route:</p> <p>From Church St Rank No. 2 onto Church St, left into Keat St, into Edendale Rd, left into Camps Drift Rd, right into Alexandra Rd, into Richmond Rd, into R 56 into N2 back onto R 56 to approved taxi rank at Matatiele.</p> <p>Inbound route:</p> <p>From approved taxi rank at Matatiele onto R 56 onto N2 onto R 56 into Richmond Rd, into Alexandra Rd, left into Camps Drift Rd, right into Edendale Rd, right into Church St, right into West St, left into Langilebalele left into Old Market left into Church St, right into Otto St, left into Pietermaritz St, left into Pine St, to Church St Rank no 2.</p>
12.7	<p>ROUTE 16:</p> <p>PIETERMARITZBURG - GREYTOWN (Association limit: 25 vehicles per day)</p> <p>Outbound route:</p> <p>From Dorpspruit Taxi Terminal onto Bhambatha Rd onto R 33 to approved taxi rank in Greytown.</p> <p>Inbound route:</p> <p>From approved taxi rank in Greytown onto R 33 onto Bhambatha Rd into Church St, left into West St left into Langalibalele St left into East St, right into Church St, into Bhambatha Rd to Dorpspruit Taxi Terminal.</p>
12.8	<p>Route 17:</p> <p>PIETERMARITZBURG - KRANSKOP (Association limit: Maximum 10 vehicles per day)</p> <p>Outbound route:</p> <p>From Dorpspruit Taxi Terminal onto Bhambatha Rd onto R 33 onto R74 to approved taxi rank in Kranskop.</p> <p>Inbound route:</p> <p>From approved taxi rank in Kranskop onto R 74 onto R 33 onto Bhambatha Rd into Church St, left into West St left into Langalibalele St left into East St, right into Church St, into Bhambatha Rd to Dorpspruit Taxi Terminal</p>
12.9	<p>ROUTE 18:</p> <p>PIETERMARITZBURG - NEW HANOVER (Association limit: Maximum 10 vehicles per day)</p> <p>Outbound route:</p> <p>From Dorpspruit Taxi Terminal onto Bhambatha Rd onto R 33 to approved taxi rank at New Hanover, no pick up of passengers and return to Pietermaritzburg empty.</p> <p>Inbound Route:</p> <p>From approved taxi rank in New Hanover no pick up passengers onto R 33 onto Bhambatha Rd into Church St, left into West St left into Langalibalele St left into East St, right into Church St, into Bhambatha Rd to Dorpspruit Taxi Terminal.</p>



transport

Department:
Transport
Province of KwaZulu-Natal

GAZETTE

LGKZNG11-2015-JUN

REGION: ALL

12.10	<p>ROUTE 19:</p> <p>PIETERMARITZBURG - MOOI RIVER (Association limit: Maximum 10 vehicles per day)</p> <p>Outbound route:</p> <p>From Dorpsruit Taxi Terminal onto Bhambatha Rd onto N3 northbound to approved taxi rank at Mooi River.</p> <p>Inbound route:</p> <p>From approved taxi rank at Mooi River onto N3 southbound to Bhambatha Rd into Church St, right into Otto St, left into Pietermaritz St, left into Pine St, left into Church St, right into West St, left into Langalibalele St left into East St, right into Church St to Dorpsruit Taxi Terminal.</p>
12.11	<p>ROUTE1:</p> <p>PIETERMARITZBURG - DURBAN (VIA PINETOWN)</p> <p>(ASSOCIATION LIMIT: MAXIMUM 30 VEHICLES PER DAY)</p> <p>Outbound route:</p> <p>From Church St Rank No. 3 into Old Market St, into Henrietta St, right into Jabu Ndlovu St, left into Chief Albert Luthuli St, into Alan Paton St onto N3, into Old Dutch Rd, to Alice St Rank DBN.</p> <p>Alternative Outbound Route:</p> <p>From Church St Rank No. 3 into Old Market St, into Henrietta St, right into Jabu Ndlovu St, left into Chief Albert Luthuli St, into Alan Paton St onto N3, onto M13, into Old Main Rd Pinetown, drop off passengers at approved rank on Old Main Rd in Pinetown, NO PICKING UP, follow Old Main Rd onto N3, into Old Dutch Rd into Alice Street rank Durban.</p> <p>Inbound Route:</p> <p>From Alice Street Rank Durban directly onto N3 take off ramp at Bhambatha Rd (Old Greytown Rd), into Church St, right into East St, left into Pietermaritz St left into Boshoff St right into Church St, right into Otto St, left into Pietermaritz St, left into Pine St, left into Church St, right into West St, left into Langalibalele St, into Old Market to Church St Rank No 3.</p>
12.12	<p>INTERPROVINCIAL ROUTE</p> <p>ROUTE 20</p> <p>PIETERMARITZBURG - MTHATHA</p> <p>Outbound route:</p> <p>From Church St Rank No. 3 into Old Market St, into Henrietta St, right into Jabu Ndlovu St, left into Chief Albert Luthuli St, into Alan Paton St, left into Alexandra Rd, onto Richmond Rd onto R56, N2 south bound, to approved taxi rank at Mthatha.</p> <p>Inbound route:</p> <p>From approved taxi rank at Mthatha onto N2 north bound, onto R 56 onto Richmond Rd, into Alexandra Rd, left into Camps Drift Rd, right onto Edendale Rd, right into Church St, right into West St, left into Langalibalele St, left into Retief St left into Church St to Church St Rank no 3.</p>



transport

Department:
Transport
Province of KwaZulu-Natal

GAZETTE

LGKZNG11-2015-JUN

REGION: ALL

12.13	<p>INTERPROVINCIAL ROUTE: ROUTE 21:</p> <p>PIETERMARITZBURG - HARRISMITH</p> <p>Outbound route:</p> <p>From Church st Rank no 1. onto Church St, right into West St, right into Victoria Rd, left into Chatterton Rd, into Town Bush Rd onto N3 north bound, to approved taxi rank at Harrismith, no pick up of passengers and return to Pietermaritzburg empty.</p> <p>Inbound route:</p> <p>From approved taxi rank at Harrismith no pick up of passengers onto N3 south bound onto off ramp at Bhambatha Rd (Greytown Rd), into Church St, right into Otto St, left into Pietermaritz St, into Pine St to Church St Rank no 1.</p>
12.14	<p>INTERPROVINCIAL ROUTE: ROUTE 22:</p> <p>PIETERMARITZBURG - JOHANNESBURG</p> <p>Outbound Route:</p> <p>From Church St Rank No 2 onto Church St, right into West St, right into Victoria Rd, left into Chatterton Rd, into Town Bush Rd onto N3 north bound into M2 into Rissik St left into Jeppe St, right into Sauer St, right into Bree St, left into Wanders St to Wanders St Taxi Rank in Johannesburg.</p> <p>Inbound route:</p> <p>From Wanderers Taxi Rank in Johannesburg onto M2 onto N3 itno Bhambatha Rd into Church St, right into Otto St, left into Pietermaritz St, left into Pine St, to Church St Rank no 2.</p>



transport

Department:
Transport
Province of KwaZulu-Natal

GAZETTE

LGKZNG11-2015-JUN

REGION: ALL

12.15	<p>APPLICABLE TO ALL ROUTES - NO DROPPING OFF EN ROUTE UNLESS SCONDITIONS/RESTRICTIONS</p> <ol style="list-style-type: none"> 1.Passengers may be picked up and/or set down only at designated Taxi Rank or Taxi Stop, which shall exclude Bus Stops. 2.Entry or ranking on private property is not permitted without permission of the Landlord, a copy of which must be supplied to the Board before issue operating license. 3.Without having entered into an agreement with other operators on a common route, as contemplated by section 88 (2) (B) of Act 22 of 2000, the picking up or setting down of passengers on such route is not permitted. A copy of such agreement must be supplied to the Board. 4.At ranks, whether on -street or off-street, only the taxis that can be accommodated in the demarcated area may occupy the rank, excess vehicles must hold elsewhere at designated holding areas. 5.Rank permits or letters of authority must be produced in respect of all ranks in municipal arrears, in particular major towns and cities. 6.The allocation of any route or portion of a route is subject to the condition that it has been approved and allocated in good faith and that such route will be invalid should it transpire that the route or portion thereof will, or has caused conflict due to it having been approved based on incorrect or false information supplied to the Board or as a result of an error. In such instance the operating license must be returned to the Board for correction. 7.The vehicle must be covered by motor vehicle insurance as well as personal liability insurance. <p>PECIFIED.</p>
12.16	<p>ROUTE 2:</p> <p>PIETERMARITZBURG - EMPANGENI (Association restriction: Maximum 6 vehicles per day)</p> <p>Outbound route:</p> <p>From Church St Rank No. 3 into Old Market St, into Henrietta St, right into Jabu Ndlovu St, left into Chief Albert Luthuli St, into Alan Paton St onto N3, onto N2 take off ramp at Main Rd (R34) Empangeni to approved taxi rank at Empangeni.</p> <p>Inbound Route:</p> <p>From approved Taxi Rank at Empangeni directly onto Main Rd (R34) onto N2 onto N3 take off ramp at Bhambatha Rd (Old Greytown Rd), into Church St, right into East St, left into Pietermaritz St left into Boshoff St right into Church St, right into Otto St, left into Pietermaritz St, left into Pine St, left into Church St, right into West St, left into Langalibalele St, into Old Market to Church St Rank No 3.</p>



transport

Department:
Transport
Province of KwaZulu-Natal

GAZETTE

LGKZNG11-2015-JUN

REGION: ALL

12.17	<p>ROUTE 4:</p> <p>PIETERMARITZBURG - PORT SHEPSTONE (Association limit: Maximum 8 vehicles per day)</p> <p>Outbound route:</p> <p>From Church St Rank No. 3 into Old Market St, into Henrietta St, right into Jabu Ndlovu St, left into Chief Albert Luthuli St, into Alan Paton St onto N3, onto N2 south bound, take off ramp at Oribi Toll Plaza onto Main Rd to approved taxi rank in Port Shepstone, no pick up and return to Pietermaritzburg empty.</p> <p>Inbound Route:</p> <p>From approved taxi rank in Port Shepstone no pick up onto Main Rd to N2 north bound at Oribi Toll Plaza, onto N3, take off ramp at Bhambatha Rd (Old Greytown Rd), into Church St, right into East St, left into Pietermaritz St left into Boshoff St right into Church St, right into Otto St, left into Pietermaritz St, left into Pine St, left into Church St, right into West St, left into Langalibalele St, into Old Market to Church St Rank No 3.</p>
12.18	<p>ROUTE 5:</p> <p>PIETERMARITZBURG - ISIPINGO (Association limit: Maximum 10 vehicle per day)</p> <p>Outbound Route:</p> <p>From Church St Rank No. 3 into Old Market St, into Henrietta St, right into Jabu Ndlovu St, left into Chief Albert Luthuli St, into Alan Paton St onto N3, onto N2 south bound, take off amp at R102 Prospecton Rd, to approved taxi rank at Isipingo.</p> <p>Inbound route:</p> <p>From approved taxi rank at Isipingo onto Prospecton Road onto N2 north bound, onto N3, take off ramp at Bhambatha Rd (Old Greytown Rd), into Church St, right into East St, left into Pietermaritz St into left into Boshoff St right into Church St, right into Otto St, left into Pietermaritz St, left into Pine St, left into Church St, right into West St, left into Langalibalele St, into Old Market to Church St Rank No 3.</p>
12.19	<p>ROUTE 6:</p> <p>PIETERMARITZBURG - KOKSTAD (Association limit: Maximum 15 vehicles per day)</p> <p>Outbound route:</p> <p>From Church St Rank No. 3 into Old Market St, into Henrietta St, right into Jabu Ndlovu St, left into Chief Albert Luthuli St, into Alan Paton St, left into Alexandra Rd, onto Richmond Rd onto R56, N2 south bound, to approved taxi rank in Kokstad.</p> <p>Inbound route:</p> <p>From approved taxi rank in Kokstad onto N2 north bound, onto R 56 onto Richmond Rd, into Alexandra Rd, left into Camps Drift Rd, right onto Edendale Rd, right into Church St, right into West St, left into Langalibalele St, left into Retief St, left into Church St to Church St Rank no 3.</p>



transport

Department:
Transport
Province of KwaZulu-Natal

GAZETTE

LGKZNG11-2015-JUN

REGION: ALL

12.20	<p>ROUTE 7:</p> <p>PIETERMARITZBURG - UMZIMKHULU (Association limit: Maximum 8 vehicles per day)</p> <p>Outbound route:</p> <p>From Church St Rank No. 3 into Old Market St, into Henrietta St, right into Jabu Ndlovu St, left into Chief Albert Luthuli St, into Alan Paton St, left into Alexandra Rd, onto Richmond Rd onto R56, to approved taxi rank at Umzimkhulu.</p> <p>Inbound route:</p> <p>From approved taxi rank at Umzimkhulu onto R 56 onto Richmond Rd, into Alexandra Rd, left into Camps Drift Rd, right onto Edendale Rd, right into Church St, right into West St, left into Langalibalele St, left into Retief St left into Church St to Church St Rank no 3.</p>
12.21	<p>ROUTE 8:</p> <p>PIETERMARITZBURG - IXOPO (Association limit: Maximum 20 vehicles per day)</p> <p>Outbound route:</p> <p>From Church St Rank No. 3 into Old Market St, into Henrietta St, right into Jabu Ndlovu St, left into Chief Albert Luthuli St, into Alan Paton St, left into Alexandra Rd, onto Richmond Rd onto R56, to approved taxi rank at Ixopo.</p> <p>Inbound route:</p> <p>From approved taxi rank at Ixopo onto R 56 onto Richmond Rd, into Alexandra Rd, left into Camps Drift Rd, right onto Edendale Rd, right into Church St, right into West St, left into Langalibalele St, left into Retief St left into Church St to Church St Rank no 3.</p>
12.22	<p>ROUTE 9:</p> <p>PIETERMARITZBURG - RICHMOND (Association limit: Maximum 18 vehicles per day)</p> <p>Outbound route:</p> <p>From Church St Rank No. 3 into Old Market St, into Henrietta St, right into Jabu Ndlovu St, left into Chief Albert Luthuli St, into Alan Paton St, left into Alexandra Rd, onto Richmond Rd onto R56, to approved taxi rank at Richmond.</p> <p>Inbound route:</p> <p>From approved taxi rank at Richmond onto R 56 onto Richmond Rd, into Alexandra Rd, left into Camps Drift Rd, right onto Edendale Rd, right into Church St, right into West St, left into Langalibalele St, left into Retief St left into Church St to Church St Rank no 3.</p>



transport

Department:
Transport
Province of KwaZulu-Natal

GAZETTE

LGKZNG11-2015-JUN

REGION: ALL

1) Application Number: APP0040621	2) Gazette Number: LGKZNG11-2015-JUN
3) Applicant: SP DLAMINI ID NO. 8604305388085 Association: PMBURG LONG DISTANCE TAXI ASSOCIATION	4) Applicant Address: 1274 MBHELE RD IMBALI 3 3200
5) Existing Licence Holder: ZM DLAMINI ID NO. 5602060496088	6) Existing Licence Holder Address: 25 CORBERT CRESCENT ROAD WESTGATE KWAZULU-NATAL KWA-ZULU NATAL 3201
7) Type of application: NORMAL TRANSFER	8) Operating Licence Number: LKNKZN0148318
9) Vehicle Type: NOT AVAILABLE	10) 1 x 12 (SEATED) + 0 (STANDING)
11) Region: UMGUNGUNDLOVU	
12.1	<p>ROUTE1:</p> <p>PIETERMARITZBURG - DURBAN (VIA PINETOWN)</p> <p>(ASSOCIATION LIMIT: MAXIMUM 30 VEHICLES PER DAY)</p> <p>Outbound route:</p> <p>From Church St Rank No. 3 into Old Market St, into Henrietta St, right into Jabu Ndlovu St, left into Chief Albert Luthuli St, into Alan Paton St onto N3, into Old Dutch Rd, to Alice St Rank DBN.</p> <p>Alternative Outbound Route:</p> <p>From Church St Rank No. 3 into Old Market St, into Henrietta St, right into Jabu Ndlovu St, left into Chief Albert Luthuli St, into Alan Paton St onto N3, onto M13, into Old Main Rd Pinetown, drop off passengers at approved rank on Old Main Rd in Pinetown, NO PICKING UP, follow Old Main Rd onto N3, into Old Dutch Rd into Alice Street rank Durban.</p> <p>Inbound Route:</p> <p>From Alice Street Rank Durban directly onto N3 take off ramp at Bhambatha Rd (Old Greytown Rd), into Church St, right into East St, left into Pietermaritz St left into Boshoff St right into Church St, right into Otto St, left into Pietermaritz St, left into Pine St, left into Church St, right into West St, left into Langalibalele St, into Old Market to Church St Rank No 3.</p>
12.2	<p>ROUTE 3:</p> <p>PIETERMARITZBURG - HAMMERSDALE</p> <p>(Association limit: Maximum 15 vehicles per day)</p> <p>Outbound route:</p> <p>From Church St Rank No. 3 into Old Market St, into Henrietta St, right into Jabu Ndlovu St, left into Chief Albert Luthuli St, into Alan Paton St onto N3, take off ramp at Cato Ridge right onto P385 to approved taxi rank at Hammersdale.</p> <p>Inbound Route:</p> <p>From approved taxi rank at Hammersdale directly onto P 385 onto N3 take off ramp at Bhambatha Rd (Old Greytown Rd), into Church St, right into East St, left into Pietermaritz St left into Boshoff St right into Church St, right into Otto St, left into Pietermaritz St, left into Pine St, left into Church St, right into West St, left into Langalibalele St, into Old Market to Church St Rank No 3.</p>



transport

Department:
Transport
Province of KwaZulu-Natal

GAZETTE

LGKZNG11-2015-JUN

REGION: ALL

12.3	<p>ROUTE 4:</p> <p>PIETERMARITZBURG - PORT SHEPSTONE (Association limit: Maximum 8 vehicles per day)</p> <p>Outbound route:</p> <p>From Church St Rank No. 3 into Old Market St, into Henrietta St, right into Jabu Ndlovu St, left into Chief Albert Luthuli St, into Alan Paton St onto N3, onto N2 south bound, take off ramp at Oribi Toll Plaza onto Main Rd to approved taxi rank in Port Shepstone, no pick up and return to Pietermaritzburg empty.</p> <p>Inbound Route:</p> <p>From approved taxi rank in Port Shepstone no pick up onto Main Rd to N2 north bound at Oribi Toll Plaza, onto N3, take off ramp at Bhambatha Rd (Old Greytown Rd), into Church St, right into East St, left into Pietermaritz St left into Boshoff St right into Church St, right into Otto St, left into Pietermaritz St, left into Pine St, left into Church St, right into West St, left into Langalibalele St, into Old Market to Church St Rank No 3.</p>
12.4	<p>ROUTE 5:</p> <p>PIETERMARITZBURG - ISIPINGO (Association limit: Maximum 10 vehicle per day)</p> <p>Outbound Route:</p> <p>From Church St Rank No. 3 into Old Market St, into Henrietta St, right into Jabu Ndlovu St, left into Chief Albert Luthuli St, into Alan Paton St onto N3, onto N2 south bound, take off amp at R102 Prospecton Rd, to approved taxi rank at Isipingo.</p> <p>Inbound route:</p> <p>From approved taxi rank at Isipingo onto Prospecton Road onto N2 north bound, onto N3, take off ramp at Bhambatha Rd (Old Greytown Rd), into Church St, right into East St, left into Pietermaritz St into left into Boshoff St right into Church St, right into Otto St, left into Pietermaritz St, left into Pine St, left into Church St, right into West St, left into Langalibalele St, into Old Market to Church St Rank No 3.</p>
12.5	<p>ROUTE 6:</p> <p>PIETERMARITZBURG - KOKSTAD (Association limit: Maximum 15 vehicles per day)</p> <p>Outbound route:</p> <p>From Church St Rank No. 3 into Old Market St, into Henrietta St, right into Jabu Ndlovu St, left into Chief Albert Luthuli St, into Alan Paton St, left into Alexandra Rd, onto Richmond Rd onto R56, N2 south bound, to approved taxi rank in Kokstad.</p> <p>Inbound route:</p> <p>From approved taxi rank in Kokstad onto N2 north bound, onto R 56 onto Richmond Rd, into Alexandra Rd, left into Camps Drift Rd, right onto Edendale Rd, right into Church St, right into West St, left into Langalibalele St, left into Retief St, left into Church St to Church St Rank no 3.</p>



transport

Department:
Transport
Province of KwaZulu-Natal

GAZETTE

LGKZNG11-2015-JUN

REGION: ALL

12.6	<p>ROUTE 8:</p> <p>PIETERMARITZBURG - IXOPO (Association limit: Maximum 20 vehicles per day)</p> <p>Outbound route:</p> <p>From Church St Rank No. 3 into Old Market St, into Henrietta St, right into Jabu Ndlovu St, left into Chief Albert Luthuli St, into Alan Paton St, left into Alexandra Rd, onto Richmond Rd onto R56, to approved taxi rank at Ixopo.</p> <p>Inbound route:</p> <p>From approved taxi rank at Ixopo onto R 56 onto Richmond Rd, into Alexandra Rd, left into Camps Drift Rd, right onto Edendale Rd, right into Church St, right into West St, left into Langalibalele St, left into Retief St left into Church St to Church St Rank no 3.</p>
12.7	<p>ROUTE 9:</p> <p>PIETERMARITZBURG - RICHMOND (Association limit: Maximum 18 vehicles per day)</p> <p>Outbound route:</p> <p>From Church St Rank No. 3 into Old Market St, into Henrietta St, right into Jabu Ndlovu St, left into Chief Albert Luthuli St, into Alan Paton St, left into Alexandra Rd, onto Richmond Rd onto R56, to approved taxi rank at Richmond.</p> <p>Inbound route:</p> <p>From approved taxi rank at Richmond onto R 56 onto Richmond Rd, into Alexandra Rd, left into Camps Drift Rd, right onto Edendale Rd, right into Church St, right into West St, left into Langalibalele St, left into Retief St left into Church St to Church St Rank no 3.</p>
12.8	<p>Route 10:</p> <p>PIETERMARITZBURG - NEWCASTLE (Association limit: 15 vehicles per day)</p> <p>Outbound route:</p> <p>From Church St Rank no 1. onto Church St, right into West St, right into Victoria Rd, left into Chatterton Rd, into Town Bush Rd onto N3 north bound onto N11 to approved taxi rank at Newcastle.</p> <p>Inbound route:</p> <p>From approved taxi rank at Newcastle onto N11, onto N3 south bound into off ramp at Bhambatha Rd (Greytown Rd), into Church St, right into Otto St, left into Pietermaritz St, into Pine St to Church St Rank no 1.</p>
12.9	<p>ROUTE 11:</p> <p>PIETERMARITZBURG - LADYSMITH (Association limit: 15 vehicles per day)</p> <p>Outbound route:</p> <p>From Church st Rank no 1. onto Church St, right into West St, right into Victoria Rd, left into Chatterton Rd, into Town Bush Rd onto N3 north bound onto N11 to approved taxi rank at Ladysmith.</p> <p>Inbound route:</p> <p>From approved taxi rank at Ladysmith onto N11 onto N3 south bound, onto off ramp at Bhambatha Rd (Greytown Rd), into Church St, right into Otto St, left into Pietermaritz St, into Pine St to Church St Rank no 1.</p>



transport

Department:
Transport
Province of KwaZulu-Natal

GAZETTE

LGKZNG11-2015-JUN

REGION: ALL

12.10	<p>ROUTE 12:</p> <p>PIETERMARITZBURG - ESTCOURT (Association limit: 11 vehicles per day)</p> <p>Outbound route:</p> <p>From Church st Rank no 1. onto Church St, right into West St, right into Victoria Rd, left into Chatterton Rd, into Town Bush Rd onto N3 north bound, off ramp at Estcourt south, onto R103 to approved taxi rank at Estcourt.</p> <p>Inbound route:</p> <p>From approved taxi rank at Estcourt onto R 103 onto N3 south bound at Escourt south on ramp, onto off ramp at Bhambatha Rd (Greytown Rd), into Church St, right into Otto St, left into Pietermaritz St, into Pine St to Church St Rank no 1.</p>
12.11	<p>ROUTE 13:</p> <p>PIETERMARITZBURG - BERGVILLE (Association limit: Maximum 6 vehicles per day)</p> <p>Outbound route:</p> <p>From Church st Rank no 1. onto Church St, right into West St, right into Victoria Rd, left into Chatterton Rd, into Town Bush Rd onto N3 north bound, onto R74 to approved taxi rank at Bergville, no pick up and return to Pietermaritzburg empty.</p> <p>Inbound route:</p> <p>From approved taxi rank at Bergville no pick up onto R 74 onto N3 south bound onto off ramp at Bhambatha Rd (Greytown Rd), into Church St, right into Otto St, left into Pietermaritz St, into Pine St to Church St Rank no 1.</p>
12.12	<p>ROUTE 14</p> <p>PIETERMARITZBURG - UNDERBERG VIA BULWER (Association limit: Maximum 12 vehicles per day)</p> <p>Outbound route:</p> <p>From Church St Terminal No 1 onto Church St, left onto Keat St, into Edendale Rd into MR 7, left into R 617 drop off at approved taxi rank in Bulwer continue on R 617 to approved taxi rank in Underburg.</p> <p>Inbound route:</p> <p>From approved taxi rank in Underburg onto R 617 to approved taxi rank at Bulwer. No drop off , only pick up at Bulwer taxi rank, proceed along R 617 , left into MR7 into Edendale Rd, right into Church St, left into East St, left into Pietermaritz St , left into Pine St to Church St Terminal No 1.</p>



transport

Department:
Transport
Province of KwaZulu-Natal

GAZETTE

LGKZNG11-2015-JUN

REGION: ALL

12.13	<p>Route 15:</p> <p>PIETERMARITZBURG - MATATIELE (Association limit: Maximum 20 vehicles per day)</p> <p>Outbound route:</p> <p>From Church St Rank No. 2 onto Church St, left into Keat St, into Edendale Rd, left into Camps Drift Rd, right into Alexandra Rd, into Richmond Rd, into R 56 into N2 back onto R 56 to approved taxi rank at Matatiele.</p> <p>Inbound route:</p> <p>From approved taxi rank at Matatiele onto R 56 onto N2 onto R 56 into Richmond Rd, into Alexandra Rd, left into Camps Drift Rd, right into Edendale Rd, right into Church St, right into West St, left into Langilebalele left into Old Market left into Church St, right into Otto St, left into Pietermaritz St, left into Pine St, to Church St Rank no 2.</p>
12.14	<p>ROUTE 16:</p> <p>PIETERMARITZBURG - GREYTOWN (Association limit: 25 vehicles per day)</p> <p>Outbound route:</p> <p>From Dorpspruit Taxi Terminal onto Bhambatha Rd onto R 33 to approved taxi rank in Greytown.</p> <p>Inbound route:</p> <p>From approved taxi rank in Greytown onto R 33 onto Bhambatha Rd into Church St, left into West St left into Langalibalele St left into East St, right into Church St, into Bhambatha Rd to Dorpspruit Taxi Terminal.</p>
12.15	<p>Route 17:</p> <p>PIETERMARITZBURG - KRANSKOP (Association limit: Maximum 10 vehicles per day)</p> <p>Outbound route:</p> <p>From Dorpspruit Taxi Terminal onto Bhambatha Rd onto R 33 onto R74 to approved taxi rank in Kranskop.</p> <p>Inbound route:</p> <p>From approved taxi rank in Kranskop onto R 74 onto R 33 onto Bhambatha Rd into Church St, left into West St left into Langalibalele St left into East St, right into Church St, into Bhambatha Rd to Dorpspruit Taxi Terminal</p>
12.16	<p>ROUTE 18:</p> <p>PIETERMARITZBURG - NEW HANOVER (Association limit: Maximum 10 vehicles per day)</p> <p>Outbound route:</p> <p>From Dorpspruit Taxi Terminal onto Bhambatha Rd onto R 33 to approved taxi rank at New Hanover, no pick up of passengers and return to Pietermaritzburg empty.</p> <p>Inbound Route:</p> <p>From approved taxi rank in New Hanover no pick up passengers onto R 33 onto Bhambatha Rd into Church St, left into West St left into Langalibalele St left into East St, right into Church St, into Bhambatha Rd to Dorpspruit Taxi Terminal.</p>



transport

Department:
Transport
Province of KwaZulu-Natal

GAZETTE

LGKZNG11-2015-JUN

REGION: ALL

12.17	<p>ROUTE 19:</p> <p>PIETERMARITZBURG - MOOI RIVER (Association limit: Maximum 10 vehicles per day)</p> <p>Outbound route:</p> <p>From Dorpsruit Taxi Terminal onto Bhambatha Rd onto N3 northbound to approved taxi rank at Mooi River.</p> <p>Inbound route:</p> <p>From approved taxi rank at Mooi River onto N3 southbound to Bhambatha Rd into Church St, right into Otto St, left into Pietermaritz St, left into Pine St, left into Church St, right into West St, left into Langalibalele St left into East St, right into Church St to Dorpsruit Taxi Terminal.</p>
12.18	<p>INTERPROVINCIAL ROUTE</p> <p>ROUTE 20</p> <p>PIETERMARITZBURG - MTHATHA</p> <p>Outbound route:</p> <p>From Church St Rank No. 3 into Old Market St, into Henrietta St, right into Jabu Ndlovu St, left into Chief Albert Luthuli St, into Alan Paton St, left into Alexandra Rd, onto Richmond Rd onto R56, N2 south bound, to approved taxi rank at Mthatha.</p> <p>Inbound route:</p> <p>From approved taxi rank at Mthatha onto N2 north bound, onto R 56 onto Richmond Rd, into Alexandra Rd, left into Camps Drift Rd, right onto Edendale Rd, right into Church St, right into West St, left into Langalibalele St, left into Retief St left into Church St to Church St Rank no 3.</p>
12.19	<p>INTERPROVINCIAL ROUTE: ROUTE 21:</p> <p>PIETERMARITZBURG - HARRISMITH</p> <p>Outbound route:</p> <p>From Church st Rank no 1. onto Church St, right into West St, right into Victoria Rd, left into Chatterton Rd, into Town Bush Rd onto N3 north bound, to approved taxi rank at Harrismith, no pick up of passengers and return to Pietermaritzburg empty.</p> <p>Inbound route:</p> <p>From approved taxi rank at Harrismith no pick up of passengers onto N3 south bound onto off ramp at Bhambatha Rd (Greytown Rd), into Church St, right into Otto St, left into Pietermaritz St, into Pine St to Church St Rank no 1.</p>



transport

Department:
Transport
Province of KwaZulu-Natal

GAZETTE

LGKZNG11-2015-JUN

REGION: ALL

12.20	<p>INTERPROVINCIAL ROUTE: ROUTE 22:</p> <p>PIETERMARITZBURG - JOHANNESBURG</p> <p>Outbound Route:</p> <p>From Church St Rank No 2 onto Church St, right into West St, right into Victoria Rd, left into Chatterton Rd, into Town Bush Rd onto N3 north bound into M2 into Rissik St left into Jeppe St, right into Sauer St, right into Bree St, left into Wanders St to Wanders St Taxi Rank in Johannesburg.</p> <p>Inbound route:</p> <p>From Wanderers Taxi Rank in Johannesburg onto M2 onto N3 itno Bhambatha Rd into Church St, right into Otto St, left into Pietermaritz St, left into Pine St, to Church St Rank no 2.</p>
12.21	<p>APPLICABLE TO ALL ROUTES - NO DROPPING OFF EN ROUTE UNLESS SCONDITIONS/RESTRICTIONS</p> <ol style="list-style-type: none"> 1.Passengers may be picked up and/or set down only at designated Taxi Rank or Taxi Stop, which shall exclude Bus Stops. 2.Entry or ranking on private property is not permitted without permission of the Landlord, a copy of which must be supplied to the Board before issue operating license. 3.Without having entered into an agreement with other operators on a common route, as contemplated by section 88 (2) (B) of Act 22 of 2000, the picking up or setting down of passengers on such route is not permitted. A copy of such agreement must be supplied to the Board. 4.At ranks, whether on -street or off-street, only the taxis that can be accommodated in the demarcated area may occupy the rank, excess vehicles must hold elsewhere at designated holding areas. 5.Rank permits or letters of authority must be produced in respect of all ranks in municipal arrears, in particular major towns and cities. 6.The allocation of any route or portion of a route is subject to the condition that it has been approved and allocated in good faith and that such route will be invalid should it transpire that the route or portion thereof will, or has caused conflict due to it having been approved based on incorrect or false information supplied to the Board or as a result of an error. In such instance the operating license must be returned to the Board for correction. 7.The vehicle must be covered by motor vehicle insurance as well as personal liability insurance. <p>PECIFIED.</p>



transport

Department:
Transport
Province of KwaZulu-Natal

GAZETTE

LGKZNG11-2015-JUN

REGION: ALL

1) Application Number: APP0040519	2) Gazette Number: LGKZNG11-2015-JUN
3) Applicant: ZFS ZIBULA ID NO. 9009250508084 Association: PMBURG LONG DISTANCE TAXI ASSOCIATION	4) Applicant Address: PO BOX182 RICHMOND 3780
5) Existing Licence Holder: MZ ZIBULA ID NO. 5504070580085	6) Existing Licence Holder Address: 25 CORBERT CRESCENT ROAD WESTGATE KWAZULU-NATAL KWA-ZULU NATAL 3201
7) Type of application: DECEASED TRANSFER	8) Operating Licence Number: LKNKZN017424
9) Vehicle Type: NOT AVAILABLE	10) 1 x 15 (SEATED) + 0 (STANDING)
11) Region: UMGUNGUNDLOVU	
12.1	<p>ROUTE 12:</p> <p>PIETERMARITZBURG - ESTCOURT (Association limit: 11 vehicles per day)</p> <p>Outbound route:</p> <p>From Church st Rank no 1. onto Church St, right into West St, right into Victoria Rd, left into Chatterton Rd, into Town Bush Rd onto N3 north bound, off ramp at Estcourt south, onto R103 to approved taxi rank at Estcourt.</p> <p>Inbound route:</p> <p>From approved taxi rank at Estcourt onto R 103 onto N3 south bound at Estcourt south on ramp, onto off ramp at Bhambatha Rd (Greytown Rd), into Church St, right into Otto St, left into Pietermaritz St, into Pine St to Church St Rank no 1.</p>
12.2	<p>ROUTE1:</p> <p>PIETERMARITZBURG - DURBAN (VIA PINETOWN)</p> <p>(ASSOCIATION LIMIT: MAXIMUM 30 VEHICLES PER DAY)</p> <p>Outbound route:</p> <p>From Church St Rank No. 3 into Old Market St, into Henrietta St, right into Jabu Ndlovu St, left into Chief Albert Luthuli St, into Alan Paton St onto N3, into Old Dutch Rd, to Alice St Rank DBN.</p> <p>Alternative Outbound Route:</p> <p>From Church St Rank No. 3 into Old Market St, into Henrietta St, right into Jabu Ndlovu St, left into Chief Albert Luthuli St, into Alan Paton St onto N3, onto M13, into Old Main Rd Pinetown, drop off passengers at approved rank on Old Main Rd in Pinetown, NO PICKING UP, follow Old Main Rd onto N3, into Old Dutch Rd into Alice Street rank Durban.</p> <p>Inbound Route:</p> <p>From Alice Street Rank Durban directly onto N3 take off ramp at Bhambatha Rd (Old Greytown Rd), into Church St, right into East St, left into Pietermaritz St left into Boshoff St right into Church St, right into Otto St, left into Pietermaritz St, left into Pine St, left into Church St, right into West St, left into Langalibalele St, into Old Market to Church St Rank No 3.</p>



transport

Department:
Transport
Province of KwaZulu-Natal

GAZETTE

LGKZNG11-2015-JUN

REGION: ALL

12.3	<p>ROUTE 2:</p> <p>PIETERMARITZBURG - EMPANGENI (Association restriction: Maximum 6 vehicles per day)</p> <p>Outbound route:</p> <p>From Church St Rank No. 3 into Old Market St, into Henrietta St, right into Jabu Ndlovu St, left into Chief Albert Luthuli St, into Alan Paton St onto N3, onto N2 take off ramp at Main Rd (R34) Empangeni to approved taxi rank at Empangeni.</p> <p>Inbound Route:</p> <p>From approved Taxi Rank at Empangeni directly onto Main Rd (R34) onto N2 onto N3 take off ramp at Bhambatha Rd (Old Greytown Rd), into Church St, right into East St, left into Pietermaritz St left into Boshoff St right into Church St, right into Otto St, left into Pietermaritz St, left into Pine St, left into Church St, right into West St, left into Langalibalele St, into Old Market to Church St Rank No 3.</p>
12.4	<p>ROUTE 4:</p> <p>PIETERMARITZBURG - PORT SHEPSTONE (Association limit: Maximum 8 vehicles per day)</p> <p>Outbound route:</p> <p>From Church St Rank No. 3 into Old Market St, into Henrietta St, right into Jabu Ndlovu St, left into Chief Albert Luthuli St, into Alan Paton St onto N3, onto N2 south bound, take off ramp at Oribi Toll Plaza onto Main Rd to approved taxi rank in Port Shepstone, no pick up and return to Pietermaritzburg empty.</p> <p>Inbound Route:</p> <p>From approved taxi rank in Port Shepstone no pick up onto Main Rd to N2 north bound at Oribi Toll Plaza, onto N3, take off ramp at Bhambatha Rd (Old Greytown Rd), into Church St, right into East St, left into Pietermaritz St left into Boshoff St right into Church St, right into Otto St, left into Pietermaritz St, left into Pine St, left into Church St, right into West St, left into Langalibalele St, into Old Market to Church St Rank No 3.</p>
12.5	<p>ROUTE 5:</p> <p>PIETERMARITZBURG - ISIPINGO (Association limit: Maximum 10 vehicle per day)</p> <p>Outbound Route:</p> <p>From Church St Rank No. 3 into Old Market St, into Henrietta St, right into Jabu Ndlovu St, left into Chief Albert Luthuli St, into Alan Paton St onto N3, onto N2 south bound, take off amp at R102 Prospector Rd, to approved taxi rank at Isipingo.</p> <p>Inbound route:</p> <p>From approved taxi rank at Isipingo onto Prospector Road onto N2 north bound, onto N3, take off ramp at Bhambatha Rd (Old Greytown Rd), into Church St, right into East St, left into Pietermaritz St into left into Boshoff St right into Church St, right into Otto St, left into Pietermaritz St, left into Pine St, left into Church St, right into West St, left into Langalibalele St, into Old Market to Church St Rank No 3.</p>



transport

Department:
Transport
Province of KwaZulu-Natal

GAZETTE

LGKZNG11-2015-JUN

REGION: ALL

12.6	<p>ROUTE 6:</p> <p>PIETERMARITZBURG - KOKSTAD (Association limit: Maximum 15 vehicles per day)</p> <p>Outbound route:</p> <p>From Church St Rank No. 3 into Old Market St, into Henrietta St, right into Jabu Ndlovu St, left into Chief Albert Luthuli St, into Alan Paton St, left into Alexandra Rd, onto Richmond Rd onto R56, N2 south bound, to approved taxi rank in Kokstad.</p> <p>Inbound route:</p> <p>From approved taxi rank in Kokstad onto N2 north bound, onto R 56 onto Richmond Rd, into Alexandra Rd, left into Camps Drift Rd, right onto Edendale Rd, right into Church St, right into West St, left into Langalibalele St, left into Retief St, left into Church St to Church St Rank no 3.</p>
12.7	<p>ROUTE 7:</p> <p>PIETERMARITZBURG - UMZIMKHULU (Association limit: Maximum 8 vehicles per day)</p> <p>Outbound route:</p> <p>From Church St Rank No. 3 into Old Market St, into Henrietta St, right into Jabu Ndlovu St, left into Chief Albert Luthuli St, into Alan Paton St, left into Alexandra Rd, onto Richmond Rd onto R56, to approved taxi rank at Umzimkhulu.</p> <p>Inbound route:</p> <p>From approved taxi rank at Umzimkhulu onto R 56 onto Richmond Rd, into Alexandra Rd, left into Camps Drift Rd, right onto Edendale Rd, right into Church St, right into West St, left into Langalibalele St, left into Retief St left into Church St to Church St Rank no 3.</p>
12.8	<p>ROUTE 8:</p> <p>PIETERMARITZBURG - IXOPO (Association limit: Maximum 20 vehicles per day)</p> <p>Outbound route:</p> <p>From Church St Rank No. 3 into Old Market St, into Henrietta St, right into Jabu Ndlovu St, left into Chief Albert Luthuli St, into Alan Paton St, left into Alexandra Rd, onto Richmond Rd onto R56, to approved taxi rank at Ixopo.</p> <p>Inbound route:</p> <p>From approved taxi rank at Ixopo onto R 56 onto Richmond Rd, into Alexandra Rd, left into Camps Drift Rd, right onto Edendale Rd, right into Church St, right into West St, left into Langalibalele St, left into Retief St left into Church St to Church St Rank no 3.</p>



transport

Department:
Transport
Province of KwaZulu-Natal

GAZETTE

LGKZNG11-2015-JUN

REGION: ALL

12.9	<p>ROUTE 9:</p> <p>PIETERMARITZBURG - RICHMOND (Association limit: Maximum 18 vehicles per day)</p> <p>Outbound route:</p> <p>From Church St Rank No. 3 into Old Market St, into Henrietta St, right into Jabu Ndlovu St, left into Chief Albert Luthuli St, into Alan Paton St, left into Alexandra Rd, onto Richmond Rd onto R56, to approved taxi rank at Richmond.</p> <p>Inbound route:</p> <p>From approved taxi rank at Richmond onto R 56 onto Richmond Rd, into Alexandra Rd, left into Camps Drift Rd, right onto Edendale Rd, right into Church St, right into West St, left into Langalibalele St, left into Retief St left into Church St to Church St Rank no 3.</p>
12.10	<p>Route 10:</p> <p>PIETERMARITZBURG - NEWCASTLE (Association limit: 15 vehicles per day)</p> <p>Outbound route:</p> <p>From Church St Rank no 1. onto Church St, right into West St, right into Victoria Rd, left into Chatterton Rd, into Town Bush Rd onto N3 north bound onto N11 to approved taxi rank at Newcastle.</p> <p>Inbound route:</p> <p>From approved taxi rank at Newcastle onto N11, onto N3 south bound into off ramp at Bhambatha Rd (Greytown Rd), into Church St, right into Otto St, left into Pietermaritz St, into Pine St to Church St Rank no 1.</p>
12.11	<p>ROUTE 11:</p> <p>PIETERMARITZBURG - LADYSMITH (Association limit: 15 vehicles per day)</p> <p>Outbound route:</p> <p>From Church st Rank no 1. onto Church St, right into West St, right into Victoria Rd, left into Chatterton Rd, into Town Bush Rd onto N3 north bound onto N11 to approved taxi rank at Ladysmith.</p> <p>Inbound route:</p> <p>From approved taxi rank at Ladysmith onto N11 onto N3 south bound, onto off ramp at Bhambatha Rd (Greytown Rd), into Church St, right into Otto St, left into Pietermaritz St, into Pine St to Church St Rank no 1.</p>
12.12	<p>ROUTE 13:</p> <p>PIETERMARITZBURG - BERGVILLE (Association limit: Maximum 6 vehicles per day)</p> <p>Outbound route:</p> <p>From Church st Rank no 1. onto Church St, right into West St, right into Victoria Rd, left into Chatterton Rd, into Town Bush Rd onto N3 north bound, onto R74 to approved taxi rank at Bergville, no pick up and return to Pietermaritzburg empty.</p> <p>Inbound route:</p> <p>From approved taxi rank at Bergville no pick up onto R 74 onto N3 south bound onto off ramp at Bhambatha Rd (Greytown Rd), into Church St, right into Otto St, left into Pietermaritz St, into Pine St to Church St Rank no 1.</p>



transport

Department:
Transport
Province of KwaZulu-Natal

GAZETTE

LGKZNG11-2015-JUN

REGION: ALL

12.13	<p>ROUTE 14</p> <p>PIETERMARITZBURG - UNDERBERG VIA BULWER (Association limit: Maximum 12 vehicles per day)</p> <p>Outbound route:</p> <p>From Church St Terminal No 1 onto Church St, left onto Keat St, into Edendale Rd into MR 7, left into R 617 drop off at approved taxi rank in Bulwer continue on R 617 to approved taxi rank in Underburg.</p> <p>Inbound route:</p> <p>From approved taxi rank in Underburg onto R 617 to approved taxi rank at Bulwer. No drop off , only pick up at Bulwer taxi rank, proceed along R 617 , left into MR7 into Edendale Rd, right into Church St, left into East St, left into Pietermaritz St , left into Pine St to Church St Terminal No 1.</p>
12.14	<p>Route 15:</p> <p>PIETERMARITZBURG - MATATIELE (Association limit: Maximum 20 vehicles per day)</p> <p>Outbound route:</p> <p>From Church St Rank No. 2 onto Church St, left into Keat St, into Edendale Rd, left into Camps Drift Rd, right into Alexandra Rd, into Richmond Rd, into R 56 into N2 back onto R 56 to approved taxi rank at Matatiele.</p> <p>Inbound route:</p> <p>From approved taxi rank at Matatiele onto R 56 onto N2 onto R 56 into Richmond Rd, into Alexandra Rd, left into Camps Drift Rd, right into Edendale Rd, right into Church St, right into West St, left into Langilebalele left into Old Market left into Church St, right into Otto St, left into Pietermaritz St, left into Pine St, to Church St Rank no 2.</p>
12.15	<p>ROUTE 16:</p> <p>PIETERMARITZBURG - GREYTOWN (Association limit: 25 vehicles per day)</p> <p>Outbound route:</p> <p>From Dorpspruit Taxi Terminal onto Bhambatha Rd onto R 33 to approved taxi rank in Greytown.</p> <p>Inbound route:</p> <p>From approved taxi rank in Greytown onto R 33 onto Bhambatha Rd into Church St, left into West St left into Langalibalele St left into East St, right into Church St, into Bhambatha Rd to Dorpspruit Taxi Terminal.</p>
12.16	<p>Route 17:</p> <p>PIETERMARITZBURG - KRANSKOP (Association limit: Maximum 10 vehicles per day)</p> <p>Outbound route:</p> <p>From Dorpspruit Taxi Terminal onto Bhambatha Rd onto R 33 onto R74 to approved taxi rank in Kranskop.</p> <p>Inbound route:</p> <p>From approved taxi rank in Kranskop onto R 74 onto R 33 onto Bhambatha Rd into Church St, left into West St left into Langalibalele St left into East St, right into Church St, into Bhambatha Rd to Dorpspruit Taxi Terminal</p>



transport

Department:
Transport
Province of KwaZulu-Natal

GAZETTE

LGKZNG11-2015-JUN

REGION: ALL

12.17	<p>ROUTE 18:</p> <p>PIETERMARITZBURG - NEW HANOVER (Association limit: Maximum 10 vehicles per day)</p> <p>Outbound route:</p> <p>From Dorpspruit Taxi Terminal onto Bhambatha Rd onto R 33 to approved taxi rank at New Hanover, no pick up of passengers and return to Pietermaritzburg empty.</p> <p>Inbound Route:</p> <p>From approved taxi rank in New Hanover no pick up passengers onto R 33 onto Bhambatha Rd into Church St, left into West St left into Langalibalele St left into East St, right into Church St, into Bhambatha Rd to Dorpspruit Taxi Terminal.</p>
12.18	<p>ROUTE 19:</p> <p>PIETERMARITZBURG - MOOI RIVER (Association limit: Maximum 10 vehicles per day)</p> <p>Outbound route:</p> <p>From Dorpspruit Taxi Terminal onto Bhambatha Rd onto N3 northbound to approved taxi rank at Mooi River.</p> <p>Inbound route:</p> <p>From approved taxi rank at Mooi River onto N3 southbound to Bhambatha Rd into Church St, right into Otto St, left into Pietermaritz St, left into Pine St, left into Church St, right into West St, left into Langalibalele St left into East St, right into Church St to Dorpspruit Taxi Terminal.</p>
12.19	<p>INTERPROVINCIAL ROUTE</p> <p>ROUTE 20</p> <p>PIETERMARITZBURG - MTHATHA</p> <p>Outbound route:</p> <p>From Church St Rank No. 3 into Old Market St, into Henrietta St, right into Jabu Ndlovu St, left into Chief Albert Luthuli St, into Alan Paton St, left into Alexandra Rd, onto Richmond Rd onto R56, N2 south bound, to approved taxi rank at Mthatha.</p> <p>Inbound route:</p> <p>From approved taxi rank at Mthatha onto N2 north bound, onto R 56 onto Richmond Rd, into Alexandra Rd, left into Camps Drift Rd, right onto Edendale Rd, right into Church St, right into West St, left into Langalibalele St, left into Retief St left into Church St to Church St Rank no 3.</p>



transport

Department:
Transport
Province of KwaZulu-Natal

GAZETTE

LGKZNG11-2015-JUN

REGION: ALL

12.20	<p>INTERPROVINCIAL ROUTE: ROUTE 21:</p> <p>PIETERMARITZBURG - HARRISMITH</p> <p>Outbound route:</p> <p>From Church st Rank no 1. onto Church St, right into West St, right into Victoria Rd, left into Chatterton Rd, into Town Bush Rd onto N3 north bound, to approved taxi rank at Harrismith, no pick up of passengers and return to Pietermaritzburg empty.</p> <p>Inbound route:</p> <p>From approved taxi rank at Harrismith no pick up of passengers onto N3 south bound onto off ramp at Bhambatha Rd (Greytown Rd), into Church St, right into Otto St, left into Pietermaritz St, into Pine St to Church St Rank no 1.</p>
12.21	<p>INTERPROVINCIAL ROUTE: ROUTE 22:</p> <p>PIETERMARITZBURG - JOHANNESBURG</p> <p>Outbound Route:</p> <p>From Church St Rank No 2 onto Church St, right into West St, right into Victoria Rd, left into Chatterton Rd, into Town Bush Rd onto N3 north bound into M2 into Rissik St left into Jeppe St, right into Sauer St, right into Bree St, left into Wanders St to Wanders St Taxi Rank in Johannesburg.</p> <p>Inbound route:</p> <p>From Wanderers Taxi Rank in Johannesburg onto M2 onto N3 itno Bhambatha Rd into Church St, right into Otto St, left into Pietermaritz St, left into Pine St, to Church St Rank no 2.</p>

**transport**

Department:
Transport
Province of KwaZulu-Natal

GAZETTE

LGKZNG11-2015-JUN

REGION: ALL

12.22	<p>APPLICABLE TO ALL ROUTES - NO DROPPING OFF EN ROUTE UNLESS SCONDITIONS/RESTRICTIONS</p> <ol style="list-style-type: none">1.Passengers may be picked up and/or set down only at designated Taxi Rank or Taxi Stop, which shall exclude Bus Stops.2.Entry or ranking on private property is not permitted without permission of the Landlord, a copy of which must be supplied to the Board before issue operating license.3.Without having entered into an agreement with other operators on a common route, as contemplated by section 88 (2) (B) of Act 22 of 2000, the picking up or setting down of passengers on such route is not permitted. A copy of such agreement must be supplied to the Board.4.At ranks, whether on -street or off-street, only the taxis that can be accommodated in the demarcated area may occupy the rank, excess vehicles must hold elsewhere at designated holding areas.5.Rank permits or letters of authority must be produced in respect of all ranks in municipal arrears, in particular major towns and cities.6.The allocation of any route or portion of a route is subject to the condition that it has been approved and allocated in good faith and that such route will be invalid should it transpire that the route or portion thereof will, or has caused conflict due to it having been approved based on incorrect or false information supplied to the Board or as a result of an error. In such instance the operating license must be returned to the Board for correction.7.The vehicle must be covered by motor vehicle insurance as well as personal liability insurance. <p>PECIFIED.</p>
--------------	--



transport

Department:
Transport
Province of KwaZulu-Natal

GAZETTE

LGKZNG11-2015-JUN

REGION: ALL

1) Application Number: APP0040520	2) Gazette Number: LGKZNG11-2015-JUN
3) Applicant: ZFS ZIBULA ID NO. 9009250508084 Association: PMBURG LONG DISTANCE TAXI ASSOCIATION	4) Applicant Address: PO BOX182 RICHMOND 3780
5) Existing Licence Holder: MZ ZIBULA ID NO. 5504070580085	6) Existing Licence Holder Address: 25 CORBERT CRESCENT ROAD WESTGATE KWAZULU-NATAL KWA-ZULU NATAL 3201
7) Type of application: DECEASED TRANSFER	8) Operating Licence Number: LKNKZN019252
9) Vehicle Type: NOT AVAILABLE	10) 1 x 15 (SEATED) + 0 (STANDING)
11) Region: UMGUNGUNDLOVU	
12.1	<p>ROUTE1:</p> <p>PIETERMARITZBURG - DURBAN (VIA PINETOWN)</p> <p>(ASSOCIATION LIMIT: MAXIMUM 30 VEHICLES PER DAY)</p> <p>Outbound route:</p> <p>From Church St Rank No. 3 into Old Market St, into Henrietta St, right into Jabu Ndlovu St, left into Chief Albert Luthuli St, into Alan Paton St onto N3, into Old Dutch Rd, to Alice St Rank DBN.</p> <p>Alternative Outbound Route:</p> <p>From Church St Rank No. 3 into Old Market St, into Henrietta St, right into Jabu Ndlovu St, left into Chief Albert Luthuli St, into Alan Paton St onto N3, onto M13, into Old Main Rd Pinetown, drop off passengers at approved rank on Old Main Rd in Pinetown, NO PICKING UP, follow Old Main Rd onto N3, into Old Dutch Rd into Alice Street rank Durban.</p> <p>Inbound Route:</p> <p>From Alice Street Rank Durban directly onto N3 take off ramp at Bhambatha Rd (Old Greytown Rd), into Church St, right into East St, left into Pietermaritz St left into Boshoff St right into Church St, right into Otto St, left into Pietermaritz St, left into Pine St, left into Church St, right into West St, left into Langalibalele St, into Old Market to Church St Rank No 3.</p>
12.2	<p>ROUTE 2:</p> <p>PIETERMARITZBURG - EMPANGENI</p> <p>(Association restriction: Maximum 6 vehicles per day)</p> <p>Outbound route:</p> <p>From Church St Rank No. 3 into Old Market St, into Henrietta St, right into Jabu Ndlovu St, left into Chief Albert Luthuli St, into Alan Paton St onto N3, onto N2 take off ramp at Main Rd (R34) Empangeni to approved taxi rank at Empangeni.</p> <p>Inbound Route:</p> <p>From approved Taxi Rank at Empangeni directly onto Main Rd (R34) onto N2 onto N3 take off ramp at Bhambatha Rd (Old Greytown Rd), into Church St, right into East St, left into Pietermaritz St left into Boshoff St right into Church St, right into Otto St, left into Pietermaritz St, left into Pine St, left into Church St, right into West St, left into Langalibalele St, into Old Market to Church St Rank No 3.</p>



transport

Department:
Transport
Province of KwaZulu-Natal

GAZETTE

LGKZNG11-2015-JUN

REGION: ALL

12.3	<p>ROUTE 4:</p> <p>PIETERMARITZBURG - PORT SHEPSTONE (Association limit: Maximum 8 vehicles per day)</p> <p>Outbound route:</p> <p>From Church St Rank No. 3 into Old Market St, into Henrietta St, right into Jabu Ndlovu St, left into Chief Albert Luthuli St, into Alan Paton St onto N3, onto N2 south bound, take off ramp at Oribi Toll Plaza onto Main Rd to approved taxi rank in Port Shepstone, no pick up and return to Pietermaritzburg empty.</p> <p>Inbound Route:</p> <p>From approved taxi rank in Port Shepstone no pick up onto Main Rd to N2 north bound at Oribi Toll Plaza, onto N3, take off ramp at Bhambatha Rd (Old Greytown Rd), into Church St, right into East St, left into Pietermaritz St left into Boshoff St right into Church St, right into Otto St, left into Pietermaritz St, left into Pine St, left into Church St, right into West St, left into Langalibalele St, into Old Market to Church St Rank No 3.</p>
12.4	<p>ROUTE 5:</p> <p>PIETERMARITZBURG - ISIPINGO (Association limit: Maximum 10 vehicle per day)</p> <p>Outbound Route:</p> <p>From Church St Rank No. 3 into Old Market St, into Henrietta St, right into Jabu Ndlovu St, left into Chief Albert Luthuli St, into Alan Paton St onto N3, onto N2 south bound, take off amp at R102 Prospecton Rd, to approved taxi rank at Isipingo.</p> <p>Inbound route:</p> <p>From approved taxi rank at Isipingo onto Prospecton Road onto N2 north bound, onto N3, take off ramp at Bhambatha Rd (Old Greytown Rd), into Church St, right into East St, left into Pietermaritz St into left into Boshoff St right into Church St, right into Otto St, left into Pietermaritz St, left into Pine St, left into Church St, right into West St, left into Langalibalele St, into Old Market to Church St Rank No 3.</p>
12.5	<p>ROUTE 6:</p> <p>PIETERMARITZBURG - KOKSTAD (Association limit: Maximum 15 vehicles per day)</p> <p>Outbound route:</p> <p>From Church St Rank No. 3 into Old Market St, into Henrietta St, right into Jabu Ndlovu St, left into Chief Albert Luthuli St, into Alan Paton St, left into Alexandra Rd, onto Richmond Rd onto R56, N2 south bound, to approved taxi rank in Kokstad.</p> <p>Inbound route:</p> <p>From approved taxi rank in Kokstad onto N2 north bound, onto R 56 onto Richmond Rd, into Alexandra Rd, left into Camps Drift Rd, right onto Edendale Rd, right into Church St, right into West St, left into Langalibalele St, left into Retief St, left into Church St to Church St Rank no 3.</p>



transport

Department:
Transport
Province of KwaZulu-Natal

GAZETTE

LGKZNG11-2015-JUN

REGION: ALL

12.6	<p>ROUTE 7:</p> <p>PIETERMARITZBURG - UMZIMKHULU (Association limit: Maximum 8 vehicles per day)</p> <p>Outbound route:</p> <p>From Church St Rank No. 3 into Old Market St, into Henrietta St, right into Jabu Ndlovu St, left into Chief Albert Luthuli St, into Alan Paton St, left into Alexandra Rd, onto Richmond Rd onto R56, to approved taxi rank at Umzimkhulu.</p> <p>Inbound route:</p> <p>From approved taxi rank at Umzimkhulu onto R 56 onto Richmond Rd, into Alexandra Rd, left into Camps Drift Rd, right onto Edendale Rd, right into Church St, right into West St, left into Langalibalele St, left into Retief St left into Church St to Church St Rank no 3.</p>
12.7	<p>ROUTE 8:</p> <p>PIETERMARITZBURG - IXOPO (Association limit: Maximum 20 vehicles per day)</p> <p>Outbound route:</p> <p>From Church St Rank No. 3 into Old Market St, into Henrietta St, right into Jabu Ndlovu St, left into Chief Albert Luthuli St, into Alan Paton St, left into Alexandra Rd, onto Richmond Rd onto R56, to approved taxi rank at Ixopo.</p> <p>Inbound route:</p> <p>From approved taxi rank at Ixopo onto R 56 onto Richmond Rd, into Alexandra Rd, left into Camps Drift Rd, right onto Edendale Rd, right into Church St, right into West St, left into Langalibalele St, left into Retief St left into Church St to Church St Rank no 3.</p>
12.8	<p>ROUTE 9:</p> <p>PIETERMARITZBURG - RICHMOND (Association limit: Maximum 18 vehicles per day)</p> <p>Outbound route:</p> <p>From Church St Rank No. 3 into Old Market St, into Henrietta St, right into Jabu Ndlovu St, left into Chief Albert Luthuli St, into Alan Paton St, left into Alexandra Rd, onto Richmond Rd onto R56, to approved taxi rank at Richmond.</p> <p>Inbound route:</p> <p>From approved taxi rank at Richmond onto R 56 onto Richmond Rd, into Alexandra Rd, left into Camps Drift Rd, right onto Edendale Rd, right into Church St, right into West St, left into Langalibalele St, left into Retief St left into Church St to Church St Rank no 3.</p>



transport

Department:
Transport
Province of KwaZulu-Natal

GAZETTE

LGKZNG11-2015-JUN

REGION: ALL

12.9	<p>Route 10:</p> <p>PIETERMARITZBURG - NEWCASTLE (Association limit: 15 vehicles per day)</p> <p>Outbound route:</p> <p>From Church St Rank no 1. onto Church St, right into West St, right into Victoria Rd, left into Chatterton Rd, into Town Bush Rd onto N3 north bound onto N11 to approved taxi rank at Newcastle.</p> <p>Inbound route:</p> <p>From approved taxi rank at Newcastle onto N11, onto N3 south bound into off ramp at Bhambatha Rd (Greytown Rd), into Church St, right into Otto St, left into Pietermaritz St, into Pine St to Church St Rank no 1.</p>
12.10	<p>ROUTE 11:</p> <p>PIETERMARITZBURG - LADYSMITH (Association limit: 15 vehicles per day)</p> <p>Outbound route:</p> <p>From Church st Rank no 1. onto Church St, right into West St, right into Victoria Rd, left into Chatterton Rd, into Town Bush Rd onto N3 north bound onto N11 to approved taxi rank at Ladysmith.</p> <p>Inbound route:</p> <p>From approved taxi rank at Ladysmith onto N11 onto N3 south bound, onto off ramp at Bhambatha Rd (Greytown Rd), into Church St, right into Otto St, left into Pietermaritz St, into Pine St to Church St Rank no 1.</p>
12.11	<p>ROUTE 12:</p> <p>PIETERMARITZBURG - ESTCOURT (Association limit: 11 vehicles per day)</p> <p>Outbound route:</p> <p>From Church st Rank no 1. onto Church St, right into West St, right into Victoria Rd, left into Chatterton Rd, into Town Bush Rd onto N3 north bound, off ramp at Estcourt south, onto R103 to approved taxi rank at Estcourt.</p> <p>Inbound route:</p> <p>From approved taxi rank at Estcourt onto R 103 onto N3 south bound at Escourt south on ramp, onto off ramp at Bhambatha Rd (Greytown Rd), into Church St, right into Otto St, left into Pietermaritz St, into Pine St to Church St Rank no 1.</p>
12.12	<p>ROUTE 13:</p> <p>PIETERMARITZBURG - BERGVILLE (Association limit: Maximum 6 vehicles per day)</p> <p>Outbound route:</p> <p>From Church st Rank no 1. onto Church St, right into West St, right into Victoria Rd, left into Chatterton Rd, into Town Bush Rd onto N3 north bound, onto R74 to approved taxi rank at Bergville, no pick up and return to Pietermaritzburg empty.</p> <p>Inbound route:</p> <p>From approved taxi rank at Bergville no pick up onto R 74 onto N3 south bound onto off ramp at Bhambatha Rd (Greytown Rd), into Church St, right into Otto St, left into Pietermaritz St, into Pine St to Church St Rank no 1.</p>



transport

Department:
Transport
Province of KwaZulu-Natal

GAZETTE

LGKZNG11-2015-JUN

REGION: ALL

12.13	<p>ROUTE 14</p> <p>PIETERMARITZBURG - UNDERBERG VIA BULWER (Association limit: Maximum 12 vehicles per day)</p> <p>Outbound route:</p> <p>From Church St Terminal No 1 onto Church St, left onto Keat St, into Edendale Rd into MR 7, left into R 617 drop off at approved taxi rank in Bulwer continue on R 617 to approved taxi rank in Underburg.</p> <p>Inbound route:</p> <p>From approved taxi rank in Underburg onto R 617 to approved taxi rank at Bulwer. No drop off, only pick up at Bulwer taxi rank, proceed along R 617, left into MR7 into Edendale Rd, right into Church St, left into East St, left into Pietermaritz St, left into Pine St to Church St Terminal No 1.</p>
12.14	<p>Route 15:</p> <p>PIETERMARITZBURG - MATATIELE (Association limit: Maximum 20 vehicles per day)</p> <p>Outbound route:</p> <p>From Church St Rank No. 2 onto Church St, left into Keat St, into Edendale Rd, left into Camps Drift Rd, right into Alexandra Rd, into Richmond Rd, into R 56 into N2 back onto R 56 to approved taxi rank at Matatiele.</p> <p>Inbound route:</p> <p>From approved taxi rank at Matatiele onto R 56 onto N2 onto R 56 into Richmond Rd, into Alexandra Rd, left into Camps Drift Rd, right into Edendale Rd, right into Church St, right into West St, left into Langilebalele left into Old Market left into Church St, right into Otto St, left into Pietermaritz St, left into Pine St, to Church St Rank no 2.</p>
12.15	<p>ROUTE 16:</p> <p>PIETERMARITZBURG - GREYTOWN (Association limit: 25 vehicles per day)</p> <p>Outbound route:</p> <p>From Dorpspruit Taxi Terminal onto Bhambatha Rd onto R 33 to approved taxi rank in Greytown.</p> <p>Inbound route:</p> <p>From approved taxi rank in Greytown onto R 33 onto Bhambatha Rd into Church St, left into West St left into Langalibalele St left into East St, right into Church St, into Bhambatha Rd to Dorpspruit Taxi Terminal.</p>
12.16	<p>Route 17:</p> <p>PIETERMARITZBURG - KRANSKOP (Association limit: Maximum 10 vehicles per day)</p> <p>Outbound route:</p> <p>From Dorpspruit Taxi Terminal onto Bhambatha Rd onto R 33 onto R74 to approved taxi rank in Kranskop.</p> <p>Inbound route:</p> <p>From approved taxi rank in Kranskop onto R 74 onto R 33 onto Bhambatha Rd into Church St, left into West St left into Langalibalele St left into East St, right into Church St, into Bhambatha Rd to Dorpspruit Taxi Terminal</p>



transport

Department:
Transport
Province of KwaZulu-Natal

GAZETTE

LGKZNG11-2015-JUN

REGION: ALL

12.17	<p>ROUTE 18:</p> <p>PIETERMARITZBURG - NEW HANOVER (Association limit: Maximum 10 vehicles per day)</p> <p>Outbound route:</p> <p>From Dorpspruit Taxi Terminal onto Bhambatha Rd onto R 33 to approved taxi rank at New Hanover, no pick up of passengers and return to Pietermaritzburg empty.</p> <p>Inbound Route:</p> <p>From approved taxi rank in New Hanover no pick up passengers onto R 33 onto Bhambatha Rd into Church St, left into West St left into Langalibalele St left into East St, right into Church St, into Bhambatha Rd to Dorpspruit Taxi Terminal.</p>
12.18	<p>ROUTE 19:</p> <p>PIETERMARITZBURG - MOOI RIVER (Association limit: Maximum 10 vehicles per day)</p> <p>Outbound route:</p> <p>From Dorpspruit Taxi Terminal onto Bhambatha Rd onto N3 northbound to approved taxi rank at Mooi River.</p> <p>Inbound route:</p> <p>From approved taxi rank at Mooi River onto N3 southbound to Bhambatha Rd into Church St, right into Otto St, left into Pietermaritz St, left into Pine St, left into Church St, right into West St, left into Langalibalele St left into East St, right into Church St to Dorpspruit Taxi Terminal.</p>
12.19	<p>INTERPROVINCIAL ROUTE</p> <p>ROUTE 20</p> <p>PIETERMARITZBURG - MTHATHA</p> <p>Outbound route:</p> <p>From Church St Rank No. 3 into Old Market St, into Henrietta St, right into Jabu Ndlovu St, left into Chief Albert Luthuli St, into Alan Paton St, left into Alexandra Rd, onto Richmond Rd onto R56, N2 south bound, to approved taxi rank at Mthatha.</p> <p>Inbound route:</p> <p>From approved taxi rank at Mthatha onto N2 north bound, onto R 56 onto Richmond Rd, into Alexandra Rd, left into Camps Drift Rd, right onto Edendale Rd, right into Church St, right into West St, left into Langalibalele St, left into Retief St left into Church St to Church St Rank no 3.</p>



transport

Department:
Transport
Province of KwaZulu-Natal

GAZETTE

LGKZNG11-2015-JUN

REGION: ALL

12.20	<p>INTERPROVINCIAL ROUTE: ROUTE 21:</p> <p>PIETERMARITZBURG - HARRISMITH</p> <p>Outbound route:</p> <p>From Church st Rank no 1. onto Church St, right into West St, right into Victoria Rd, left into Chatterton Rd, into Town Bush Rd onto N3 north bound, to approved taxi rank at Harrismith, no pick up of passengers and return to Pietermaritzburg empty.</p> <p>Inbound route:</p> <p>From approved taxi rank at Harrismith no pick up of passengers onto N3 south bound onto off ramp at Bhambatha Rd (Greytown Rd), into Church St, right into Otto St, left into Pietermaritz St, into Pine St to Church St Rank no 1.</p>
12.21	<p>INTERPROVINCIAL ROUTE: ROUTE 22:</p> <p>PIETERMARITZBURG - JOHANNESBURG</p> <p>Outbound Route:</p> <p>From Church St Rank No 2 onto Church St, right into West St, right into Victoria Rd, left into Chatterton Rd, into Town Bush Rd onto N3 north bound into M2 into Rissik St left into Jeppe St, right into Sauer St, right into Bree St, left into Wanders St to Wanders St Taxi Rank in Johannesburg.</p> <p>Inbound route:</p> <p>From Wanderers Taxi Rank in Johannesburg onto M2 onto N3 itno Bhambatha Rd into Church St, right into Otto St, left into Pietermaritz St, left into Pine St, to Church St Rank no 2.</p>



transport

Department:
Transport
Province of KwaZulu-Natal

GAZETTE

LGKZNG11-2015-JUN

REGION: ALL

12.22	<p>APPLICABLE TO ALL ROUTES - NO DROPPING OFF EN ROUTE UNLESS SCONDITIONS/RESTRICTIONS</p> <ol style="list-style-type: none"> 1.Passengers may be picked up and/or set down only at designated Taxi Rank or Taxi Stop, which shall exclude Bus Stops. 2.Entry or ranking on private property is not permitted without permission of the Landlord, a copy of which must be supplied to the Board before issue operating license. 3.Without having entered into an agreement with other operators on a common route, as contemplated by section 88 (2) (B) of Act 22 of 2000, the picking up or setting down of passengers on such route is not permitted. A copy of such agreement must be supplied to the Board. 4.At ranks, whether on -street or off-street, only the taxis that can be accommodated in the demarcated area may occupy the rank, excess vehicles must hold elsewhere at designated holding areas. 5.Rank permits or letters of authority must be produced in respect of all ranks in municipal arrears, in particular major towns and cities. 6.The allocation of any route or portion of a route is subject to the condition that it has been approved and allocated in good faith and that such route will be invalid should it transpire that the route or portion thereof will, or has caused conflict due to it having been approved based on incorrect or false information supplied to the Board or as a result of an error. In such instance the operating license must be returned to the Board for correction. 7.The vehicle must be covered by motor vehicle insurance as well as personal liability insurance. <p>PECIFIED.</p>
-------	--



transport

Department:
Transport
Province of KwaZulu-Natal

GAZETTE

LGKZNG11-2015-JUN

REGION: ALL

1) Application Number: APP0040521	2) Gazette Number: LGKZNG11-2015-JUN
3) Applicant: ZFS ZIBULA ID NO. 9009250508084 Association: PMBURG LONG DISTANCE TAXI ASSOCIATION	4) Applicant Address: PO BOX182 RICHMOND 3780
5) Existing Licence Holder: MZ ZIBULA ID NO. 5504070580085	6) Existing Licence Holder Address: 25 CORBERT CRESCENT ROAD WESTGATE KWAZULU-NATAL KWA-ZULU NATAL 3201
7) Type of application: DECEASED TRANSFER	8) Operating Licence Number: LKNKZN019249
9) Vehicle Type: NOT AVAILABLE	10) 1 x 9 (SEATED) + 0 (STANDING)
11) Region: UMGUNGUNDLOVU	
12.1	<p>ROUTE1:</p> <p>PIETERMARITZBURG - DURBAN (VIA PINETOWN)</p> <p>(ASSOCIATION LIMIT: MAXIMUM 30 VEHICLES PER DAY)</p> <p>Outbound route:</p> <p>From Church St Rank No. 3 into Old Market St, into Henrietta St, right into Jabu Ndlovu St, left into Chief Albert Luthuli St, into Alan Paton St onto N3, into Old Dutch Rd, to Alice St Rank DBN.</p> <p>Alternative Outbound Route:</p> <p>From Church St Rank No. 3 into Old Market St, into Henrietta St, right into Jabu Ndlovu St, left into Chief Albert Luthuli St, into Alan Paton St onto N3, onto M13, into Old Main Rd Pinetown, drop off passengers at approved rank on Old Main Rd in Pinetown, NO PICKING UP, follow Old Main Rd onto N3, into Old Dutch Rd into Alice Street rank Durban.</p> <p>Inbound Route:</p> <p>From Alice Street Rank Durban directly onto N3 take off ramp at Bhambatha Rd (Old Greytown Rd), into Church St, right into East St, left into Pietermaritz St left into Boshoff St right into Church St, right into Otto St, left into Pietermaritz St, left into Pine St, left into Church St, right into West St, left into Langalibalele St, into Old Market to Church St Rank No 3.</p>
12.2	<p>ROUTE 2:</p> <p>PIETERMARITZBURG - EMPANGENI</p> <p>(Association restriction: Maximum 6 vehicles per day)</p> <p>Outbound route:</p> <p>From Church St Rank No. 3 into Old Market St, into Henrietta St, right into Jabu Ndlovu St, left into Chief Albert Luthuli St, into Alan Paton St onto N3, onto N2 take off ramp at Main Rd (R34) Empangeni to approved taxi rank at Empangeni.</p> <p>Inbound Route:</p> <p>From approved Taxi Rank at Empangeni directly onto Main Rd (R34) onto N2 onto N3 take off ramp at Bhambatha Rd (Old Greytown Rd), into Church St, right into East St, left into Pietermaritz St left into Boshoff St right into Church St, right into Otto St, left into Pietermaritz St, left into Pine St, left into Church St, right into West St, left into Langalibalele St, into Old Market to Church St Rank No 3.</p>



transport

Department:
Transport
Province of KwaZulu-Natal

GAZETTE

LGKZNG11-2015-JUN

REGION: ALL

12.3	<p>ROUTE 4:</p> <p>PIETERMARITZBURG - PORT SHEPSTONE (Association limit: Maximum 8 vehicles per day)</p> <p>Outbound route:</p> <p>From Church St Rank No. 3 into Old Market St, into Henrietta St, right into Jabu Ndlovu St, left into Chief Albert Luthuli St, into Alan Paton St onto N3, onto N2 south bound, take off ramp at Oribi Toll Plaza onto Main Rd to approved taxi rank in Port Shepstone, no pick up and return to Pietermaritzburg empty.</p> <p>Inbound Route:</p> <p>From approved taxi rank in Port Shepstone no pick up onto Main Rd to N2 north bound at Oribi Toll Plaza, onto N3, take off ramp at Bhambatha Rd (Old Greytown Rd), into Church St, right into East St, left into Pietermaritz St left into Boshoff St right into Church St, right into Otto St, left into Pietermaritz St, left into Pine St, left into Church St, right into West St, left into Langalibalele St, into Old Market to Church St Rank No 3.</p>
12.4	<p>ROUTE 5:</p> <p>PIETERMARITZBURG - ISIPINGO (Association limit: Maximum 10 vehicle per day)</p> <p>Outbound Route:</p> <p>From Church St Rank No. 3 into Old Market St, into Henrietta St, right into Jabu Ndlovu St, left into Chief Albert Luthuli St, into Alan Paton St onto N3, onto N2 south bound, take off amp at R102 Prospecton Rd, to approved taxi rank at Isipingo.</p> <p>Inbound route:</p> <p>From approved taxi rank at Isipingo onto Prospecton Road onto N2 north bound, onto N3, take off ramp at Bhambatha Rd (Old Greytown Rd), into Church St, right into East St, left into Pietermaritz St into left into Boshoff St right into Church St, right into Otto St, left into Pietermaritz St, left into Pine St, left into Church St, right into West St, left into Langalibalele St, into Old Market to Church St Rank No 3.</p>
12.5	<p>ROUTE 6:</p> <p>PIETERMARITZBURG - KOKSTAD (Association limit: Maximum 15 vehicles per day)</p> <p>Outbound route:</p> <p>From Church St Rank No. 3 into Old Market St, into Henrietta St, right into Jabu Ndlovu St, left into Chief Albert Luthuli St, into Alan Paton St, left into Alexandra Rd, onto Richmond Rd onto R56, N2 south bound, to approved taxi rank in Kokstad.</p> <p>Inbound route:</p> <p>From approved taxi rank in Kokstad onto N2 north bound, onto R 56 onto Richmond Rd, into Alexandra Rd, left into Camps Drift Rd, right onto Edendale Rd, right into Church St, right into West St, left into Langalibalele St, left into Retief St, left into Church St to Church St Rank no 3.</p>



transport

Department:
Transport
Province of KwaZulu-Natal

GAZETTE

LGKZNG11-2015-JUN

REGION: ALL

12.6	<p>ROUTE 7:</p> <p>PIETERMARITZBURG - UMZIMKHULU (Association limit: Maximum 8 vehicles per day)</p> <p>Outbound route:</p> <p>From Church St Rank No. 3 into Old Market St, into Henrietta St, right into Jabu Ndlovu St, left into Chief Albert Luthuli St, into Alan Paton St, left into Alexandra Rd, onto Richmond Rd onto R56, to approved taxi rank at Umzimkhulu.</p> <p>Inbound route:</p> <p>From approved taxi rank at Umzimkhulu onto R 56 onto Richmond Rd, into Alexandra Rd, left into Camps Drift Rd, right onto Edendale Rd, right into Church St, right into West St, left into Langalibalele St, left into Retief St left into Church St to Church St Rank no 3.</p>
12.7	<p>ROUTE 8:</p> <p>PIETERMARITZBURG - IXOPO (Association limit: Maximum 20 vehicles per day)</p> <p>Outbound route:</p> <p>From Church St Rank No. 3 into Old Market St, into Henrietta St, right into Jabu Ndlovu St, left into Chief Albert Luthuli St, into Alan Paton St, left into Alexandra Rd, onto Richmond Rd onto R56, to approved taxi rank at Ixopo.</p> <p>Inbound route:</p> <p>From approved taxi rank at Ixopo onto R 56 onto Richmond Rd, into Alexandra Rd, left into Camps Drift Rd, right onto Edendale Rd, right into Church St, right into West St, left into Langalibalele St, left into Retief St left into Church St to Church St Rank no 3.</p>
12.8	<p>ROUTE 9:</p> <p>PIETERMARITZBURG - RICHMOND (Association limit: Maximum 18 vehicles per day)</p> <p>Outbound route:</p> <p>From Church St Rank No. 3 into Old Market St, into Henrietta St, right into Jabu Ndlovu St, left into Chief Albert Luthuli St, into Alan Paton St, left into Alexandra Rd, onto Richmond Rd onto R56, to approved taxi rank at Richmond.</p> <p>Inbound route:</p> <p>From approved taxi rank at Richmond onto R 56 onto Richmond Rd, into Alexandra Rd, left into Camps Drift Rd, right onto Edendale Rd, right into Church St, right into West St, left into Langalibalele St, left into Retief St left into Church St to Church St Rank no 3.</p>



transport

Department:
Transport
Province of KwaZulu-Natal

GAZETTE

LGKZNG11-2015-JUN

REGION: ALL

12.9	<p>Route 10:</p> <p>PIETERMARITZBURG - NEWCASTLE (Association limit: 15 vehicles per day)</p> <p>Outbound route:</p> <p>From Church St Rank no 1. onto Church St, right into West St, right into Victoria Rd, left into Chatterton Rd, into Town Bush Rd onto N3 north bound onto N11 to approved taxi rank at Newcastle.</p> <p>Inbound route:</p> <p>From approved taxi rank at Newcastle onto N11, onto N3 south bound into off ramp at Bhambatha Rd (Greytown Rd), into Church St, right into Otto St, left into Pietermaritz St, into Pine St to Church St Rank no 1.</p>
12.10	<p>ROUTE 11:</p> <p>PIETERMARITZBURG - LADYSMITH (Association limit: 15 vehicles per day)</p> <p>Outbound route:</p> <p>From Church st Rank no 1. onto Church St, right into West St, right into Victoria Rd, left into Chatterton Rd, into Town Bush Rd onto N3 north bound onto N11 to approved taxi rank at Ladysmith.</p> <p>Inbound route:</p> <p>From approved taxi rank at Ladysmith onto N11 onto N3 south bound, onto off ramp at Bhambatha Rd (Greytown Rd), into Church St, right into Otto St, left into Pietermaritz St, into Pine St to Church St Rank no 1.</p>
12.11	<p>ROUTE 12:</p> <p>PIETERMARITZBURG - ESTCOURT (Association limit: 11 vehicles per day)</p> <p>Outbound route:</p> <p>From Church st Rank no 1. onto Church St, right into West St, right into Victoria Rd, left into Chatterton Rd, into Town Bush Rd onto N3 north bound, off ramp at Estcourt south, onto R103 to approved taxi rank at Estcourt.</p> <p>Inbound route:</p> <p>From approved taxi rank at Estcourt onto R 103 onto N3 south bound at Escourt south on ramp, onto off ramp at Bhambatha Rd (Greytown Rd), into Church St, right into Otto St, left into Pietermaritz St, into Pine St to Church St Rank no 1.</p>
12.12	<p>ROUTE 13:</p> <p>PIETERMARITZBURG - BERGVILLE (Association limit: Maximum 6 vehicles per day)</p> <p>Outbound route:</p> <p>From Church st Rank no 1. onto Church St, right into West St, right into Victoria Rd, left into Chatterton Rd, into Town Bush Rd onto N3 north bound, onto R74 to approved taxi rank at Bergville, no pick up and return to Pietermaritzburg empty.</p> <p>Inbound route:</p> <p>From approved taxi rank at Bergville no pick up onto R 74 onto N3 south bound onto off ramp at Bhambatha Rd (Greytown Rd), into Church St, right into Otto St, left into Pietermaritz St, into Pine St to Church St Rank no 1.</p>



transport

Department:
Transport
Province of KwaZulu-Natal

GAZETTE

LGKZNG11-2015-JUN

REGION: ALL

12.13	<p>ROUTE 14</p> <p>PIETERMARITZBURG - UNDERBERG VIA BULWER (Association limit: Maximum 12 vehicles per day)</p> <p>Outbound route:</p> <p>From Church St Terminal No 1 onto Church St, left onto Keat St, into Edendale Rd into MR 7, left into R 617 drop off at approved taxi rank in Bulwer continue on R 617 to approved taxi rank in Underburg.</p> <p>Inbound route:</p> <p>From approved taxi rank in Underburg onto R 617 to approved taxi rank at Bulwer. No drop off , only pick up at Bulwer taxi rank, proceed along R 617 , left into MR7 into Edendale Rd, right into Church St, left into East St, left into Pietermaritz St , left into Pine St to Church St Terminal No 1.</p>
12.14	<p>Route 15:</p> <p>PIETERMARITZBURG - MATATIELE (Association limit: Maximum 20 vehicles per day)</p> <p>Outbound route:</p> <p>From Church St Rank No. 2 onto Church St, left into Keat St, into Edendale Rd, left into Camps Drift Rd, right into Alexandra Rd, into Richmond Rd, into R 56 into N2 back onto R 56 to approved taxi rank at Matatiele.</p> <p>Inbound route:</p> <p>From approved taxi rank at Matatiele onto R 56 onto N2 onto R 56 into Richmond Rd, into Alexandra Rd, left into Camps Drift Rd, right into Edendale Rd, right into Church St, right into West St, left into Langilebalele left into Old Market left into Church St, right into Otto St, left into Pietermaritz St, left into Pine St, to Church St Rank no 2.</p>
12.15	<p>ROUTE 16:</p> <p>PIETERMARITZBURG - GREYTOWN (Association limit: 25 vehicles per day)</p> <p>Outbound route:</p> <p>From Dorpspruit Taxi Terminal onto Bhambatha Rd onto R 33 to approved taxi rank in Greytown.</p> <p>Inbound route:</p> <p>From approved taxi rank in Greytown onto R 33 onto Bhambatha Rd into Church St, left into West St left into Langalibalele St left into East St, right into Church St, into Bhambatha Rd to Dorpspruit Taxi Terminal.</p>
12.16	<p>Route 17:</p> <p>PIETERMARITZBURG - KRANSKOP (Association limit: Maximum 10 vehicles per day)</p> <p>Outbound route:</p> <p>From Dorpspruit Taxi Terminal onto Bhambatha Rd onto R 33 onto R74 to approved taxi rank in Kranskop.</p> <p>Inbound route:</p> <p>From approved taxi rank in Kranskop onto R 74 onto R 33 onto Bhambatha Rd into Church St, left into West St left into Langalibalele St left into East St, right into Church St, into Bhambatha Rd to Dorpspruit Taxi Terminal</p>



transport

Department:
Transport
Province of KwaZulu-Natal

GAZETTE

LGKZNG11-2015-JUN

REGION: ALL

12.17	<p>ROUTE 18:</p> <p>PIETERMARITZBURG - NEW HANOVER (Association limit: Maximum 10 vehicles per day)</p> <p>Outbound route:</p> <p>From Dorpspruit Taxi Terminal onto Bhambatha Rd onto R 33 to approved taxi rank at New Hanover, no pick up of passengers and return to Pietermaritzburg empty.</p> <p>Inbound Route:</p> <p>From approved taxi rank in New Hanover no pick up passengers onto R 33 onto Bhambatha Rd into Church St, left into West St left into Langalibalele St left into East St, right into Church St, into Bhambatha Rd to Dorpspruit Taxi Terminal.</p>
12.18	<p>ROUTE 19:</p> <p>PIETERMARITZBURG - MOOI RIVER (Association limit: Maximum 10 vehicles per day)</p> <p>Outbound route:</p> <p>From Dorpspruit Taxi Terminal onto Bhambatha Rd onto N3 northbound to approved taxi rank at Mooi River.</p> <p>Inbound route:</p> <p>From approved taxi rank at Mooi River onto N3 southbound to Bhambatha Rd into Church St, right into Otto St, left into Pietermaritz St, left into Pine St, left into Church St, right into West St, left into Langalibalele St left into East St, right into Church St to Dorpspruit Taxi Terminal.</p>
12.19	<p>INTERPROVINCIAL ROUTE</p> <p>ROUTE 20</p> <p>PIETERMARITZBURG - MTHATHA</p> <p>Outbound route:</p> <p>From Church St Rank No. 3 into Old Market St, into Henrietta St, right into Jabu Ndlovu St, left into Chief Albert Luthuli St, into Alan Paton St, left into Alexandra Rd, onto Richmond Rd onto R56, N2 south bound, to approved taxi rank at Mthatha.</p> <p>Inbound route:</p> <p>From approved taxi rank at Mthatha onto N2 north bound, onto R 56 onto Richmond Rd, into Alexandra Rd, left into Camps Drift Rd, right onto Edendale Rd, right into Church St, right into West St, left into Langalibalele St, left into Retief St left into Church St to Church St Rank no 3.</p>



transport

Department:
Transport
Province of KwaZulu-Natal

GAZETTE

LGKZNG11-2015-JUN

REGION: ALL

12.20	<p>INTERPROVINCIAL ROUTE: ROUTE 21:</p> <p>PIETERMARITZBURG - HARRISMITH</p> <p>Outbound route:</p> <p>From Church st Rank no 1. onto Church St, right into West St, right into Victoria Rd, left into Chatterton Rd, into Town Bush Rd onto N3 north bound, to approved taxi rank at Harrismith, no pick up of passengers and return to Pietermaritzburg empty.</p> <p>Inbound route:</p> <p>From approved taxi rank at Harrismith no pick up of passengers onto N3 south bound onto off ramp at Bhambatha Rd (Greytown Rd), into Church St, right into Otto St, left into Pietermaritz St, into Pine St to Church St Rank no 1.</p>
12.21	<p>INTERPROVINCIAL ROUTE: ROUTE 22:</p> <p>PIETERMARITZBURG - JOHANNESBURG</p> <p>Outbound Route:</p> <p>From Church St Rank No 2 onto Church St, right into West St, right into Victoria Rd, left into Chatterton Rd, into Town Bush Rd onto N3 north bound into M2 into Rissik St left into Jeppe St, right into Sauer St, right into Bree St, left into Wanders St to Wanders St Taxi Rank in Johannesburg.</p> <p>Inbound route:</p> <p>From Wanderers Taxi Rank in Johannesburg onto M2 onto N3 itno Bhambatha Rd into Church St, right into Otto St, left into Pietermaritz St, left into Pine St, to Church St Rank no 2.</p>

**transport**

Department:
Transport
Province of KwaZulu-Natal

GAZETTE

LGKZNG11-2015-JUN

REGION: ALL

12.22	<p>APPLICABLE TO ALL ROUTES - NO DROPPING OFF EN ROUTE UNLESS SCONDITIONS/RESTRICTIONS</p> <ol style="list-style-type: none">1.Passengers may be picked up and/or set down only at designated Taxi Rank or Taxi Stop, which shall exclude Bus Stops.2.Entry or ranking on private property is not permitted without permission of the Landlord, a copy of which must be supplied to the Board before issue operating license.3.Without having entered into an agreement with other operators on a common route, as contemplated by section 88 (2) (B) of Act 22 of 2000, the picking up or setting down of passengers on such route is not permitted. A copy of such agreement must be supplied to the Board.4.At ranks, whether on -street or off-street, only the taxis that can be accommodated in the demarcated area may occupy the rank, excess vehicles must hold elsewhere at designated holding areas.5.Rank permits or letters of authority must be produced in respect of all ranks in municipal arrears, in particular major towns and cities.6.The allocation of any route or portion of a route is subject to the condition that it has been approved and allocated in good faith and that such route will be invalid should it transpire that the route or portion thereof will, or has caused conflict due to it having been approved based on incorrect or false information supplied to the Board or as a result of an error. In such instance the operating license must be returned to the Board for correction.7.The vehicle must be covered by motor vehicle insurance as well as personal liability insurance. <p>PECIFIED.</p>
--------------	--



transport

Department:
Transport
Province of KwaZulu-Natal

GAZETTE

LGKZNG11-2015-JUN

REGION: ALL

1) Application Number: APP0040522	2) Gazette Number: LGKZNG11-2015-JUN
3) Applicant: ZFS ZIBULA ID NO. 9009250508084 Association: PMBURG LONG DISTANCE TAXI ASSOCIATION	4) Applicant Address: PO BOX182 RICHMOND 3780
5) Existing Licence Holder: MZ ZIBULA ID NO. 5504070580085	6) Existing Licence Holder Address: 25 CORBERT CRESCENT ROAD WESTGATE KWAZULU-NATAL KWA-ZULU NATAL 3201
7) Type of application: DECEASED TRANSFER	8) Operating Licence Number: LKNKZN0148339
9) Vehicle Type: NOT AVAILABLE	10) 1 x 12 (SEATED) + 0 (STANDING)
11) Region: UMGUNGUNDLOVU	
12.1	<p>ROUTE1:</p> <p>PIETERMARITZBURG - DURBAN (VIA PINETOWN)</p> <p>(ASSOCIATION LIMIT: MAXIMUM 30 VEHICLES PER DAY)</p> <p>Outbound route:</p> <p>From Church St Rank No. 3 into Old Market St, into Henrietta St, right into Jabu Ndlovu St, left into Chief Albert Luthuli St, into Alan Paton St onto N3, into Old Dutch Rd, to Alice St Rank DBN.</p> <p>Alternative Outbound Route:</p> <p>From Church St Rank No. 3 into Old Market St, into Henrietta St, right into Jabu Ndlovu St, left into Chief Albert Luthuli St, into Alan Paton St onto N3, onto M13, into Old Main Rd Pinetown, drop off passengers at approved rank on Old Main Rd in Pinetown, NO PICKING UP, follow Old Main Rd onto N3, into Old Dutch Rd into Alice Street rank Durban.</p> <p>Inbound Route:</p> <p>From Alice Street Rank Durban directly onto N3 take off ramp at Bhambatha Rd (Old Greytown Rd), into Church St, right into East St, left into Pietermaritz St left into Boshoff St right into Church St, right into Otto St, left into Pietermaritz St, left into Pine St, left into Church St, right into West St, left into Langalibalele St, into Old Market to Church St Rank No 3.</p>
12.2	<p>ROUTE 2:</p> <p>PIETERMARITZBURG - EMPANGENI</p> <p>(Association restriction: Maximum 6 vehicles per day)</p> <p>Outbound route:</p> <p>From Church St Rank No. 3 into Old Market St, into Henrietta St, right into Jabu Ndlovu St, left into Chief Albert Luthuli St, into Alan Paton St onto N3, onto N2 take off ramp at Main Rd (R34) Empangeni to approved taxi rank at Empangeni.</p> <p>Inbound Route:</p> <p>From approved Taxi Rank at Empangeni directly onto Main Rd (R34) onto N2 onto N3 take off ramp at Bhambatha Rd (Old Greytown Rd), into Church St, right into East St, left into Pietermaritz St left into Boshoff St right into Church St, right into Otto St, left into Pietermaritz St, left into Pine St, left into Church St, right into West St, left into Langalibalele St, into Old Market to Church St Rank No 3.</p>



transport

Department:
Transport
Province of KwaZulu-Natal

GAZETTE

LGKZNG11-2015-JUN

REGION: ALL

12.3	<p>ROUTE 3:</p> <p>PIETERMARITZBURG - HAMMERSDALE (Association limit: Maximum 15 vehicles per day)</p> <p>Outbound route:</p> <p>From Church St Rank No. 3 into Old Market St, into Henrietta St, right into Jabu Ndlovu St, left into Chief Albert Luthuli St, into Alan Paton St onto N3, take off ramp at Cato Ridge right onto P385 to approved taxi rank at Hammersdale.</p> <p>Inbound Route:</p> <p>From approved taxi rank at Hammersdale directly onto P 385 onto N3 take off ramp at Bhambatha Rd (Old Greytown Rd), into Church St, right into East St, left into Pietermaritz St left into Boshoff St right into Church St, right into Otto St, left into Pietermaritz St, left into Pine St, left into Church St, right into West St, left into Langalibalele St, into Old Market to Church St Rank No 3.</p>
12.4	<p>ROUTE 4:</p> <p>PIETERMARITZBURG - PORT SHEPSTONE (Association limit: Maximum 8 vehicles per day)</p> <p>Outbound route:</p> <p>From Church St Rank No. 3 into Old Market St, into Henrietta St, right into Jabu Ndlovu St, left into Chief Albert Luthuli St, into Alan Paton St onto N3, onto N2 south bound, take off ramp at Oribi Toll Plaza onto Main Rd to approved taxi rank in Port Shepstone, no pick up and return to Pietermaritzburg empty.</p> <p>Inbound Route:</p> <p>From approved taxi rank in Port Shepstone no pick up onto Main Rd to N2 north bound at Oribi Toll Plaza, onto N3, take off ramp at Bhambatha Rd (Old Greytown Rd), into Church St, right into East St, left into Pietermaritz St left into Boshoff St right into Church St, right into Otto St, left into Pietermaritz St, left into Pine St, left into Church St, right into West St, left into Langalibalele St, into Old Market to Church St Rank No 3.</p>
12.5	<p>ROUTE 5:</p> <p>PIETERMARITZBURG - ISIPINGO (Association limit: Maximum 10 vehicle per day)</p> <p>Outbound Route:</p> <p>From Church St Rank No. 3 into Old Market St, into Henrietta St, right into Jabu Ndlovu St, left into Chief Albert Luthuli St, into Alan Paton St onto N3, onto N2 south bound, take off amp at R102 Prospecton Rd, to approved taxi rank at Isipingo.</p> <p>Inbound route:</p> <p>From approved taxi rank at Isipingo onto Prospecton Road onto N2 north bound, onto N3, take off ramp at Bhambatha Rd (Old Greytown Rd), into Church St, right into East St, left into Pietermaritz St into left into Boshoff St right into Church St, right into Otto St, left into Pietermaritz St, left into Pine St, left into Church St, right into West St, left into Langalibalele St, into Old Market to Church St Rank No 3.</p>



transport

Department:
Transport
Province of KwaZulu-Natal

GAZETTE

LGKZNG11-2015-JUN

REGION: ALL

12.6	<p>ROUTE 6:</p> <p>PIETERMARITZBURG - KOKSTAD (Association limit: Maximum 15 vehicles per day)</p> <p>Outbound route:</p> <p>From Church St Rank No. 3 into Old Market St, into Henrietta St, right into Jabu Ndlovu St, left into Chief Albert Luthuli St, into Alan Paton St, left into Alexandra Rd, onto Richmond Rd onto R56, N2 south bound, to approved taxi rank in Kokstad.</p> <p>Inbound route:</p> <p>From approved taxi rank in Kokstad onto N2 north bound, onto R 56 onto Richmond Rd, into Alexandra Rd, left into Camps Drift Rd, right onto Edendale Rd, right into Church St, right into West St, left into Langalibalele St, left into Retief St, left into Church St to Church St Rank no 3.</p>
12.7	<p>ROUTE 7:</p> <p>PIETERMARITZBURG - UMZIMKHULU (Association limit: Maximum 8 vehicles per day)</p> <p>Outbound route:</p> <p>From Church St Rank No. 3 into Old Market St, into Henrietta St, right into Jabu Ndlovu St, left into Chief Albert Luthuli St, into Alan Paton St, left into Alexandra Rd, onto Richmond Rd onto R56, to approved taxi rank at Umzimkhulu.</p> <p>Inbound route:</p> <p>From approved taxi rank at Umzimkhulu onto R 56 onto Richmond Rd, into Alexandra Rd, left into Camps Drift Rd, right onto Edendale Rd, right into Church St, right into West St, left into Langalibalele St, left into Retief St left into Church St to Church St Rank no 3.</p>
12.8	<p>ROUTE 8:</p> <p>PIETERMARITZBURG - IXOPO (Association limit: Maximum 20 vehicles per day)</p> <p>Outbound route:</p> <p>From Church St Rank No. 3 into Old Market St, into Henrietta St, right into Jabu Ndlovu St, left into Chief Albert Luthuli St, into Alan Paton St, left into Alexandra Rd, onto Richmond Rd onto R56, to approved taxi rank at Ixopo.</p> <p>Inbound route:</p> <p>From approved taxi rank at Ixopo onto R 56 onto Richmond Rd, into Alexandra Rd, left into Camps Drift Rd, right onto Edendale Rd, right into Church St, right into West St, left into Langalibalele St, left into Retief St left into Church St to Church St Rank no 3.</p>



transport

Department:
Transport
Province of KwaZulu-Natal

GAZETTE

LGKZNG11-2015-JUN

REGION: ALL

12.9	<p>ROUTE 9:</p> <p>PIETERMARITZBURG - RICHMOND (Association limit: Maximum 18 vehicles per day)</p> <p>Outbound route:</p> <p>From Church St Rank No. 3 into Old Market St, into Henrietta St, right into Jabu Ndlovu St, left into Chief Albert Luthuli St, into Alan Paton St, left into Alexandra Rd, onto Richmond Rd onto R56, to approved taxi rank at Richmond.</p> <p>Inbound route:</p> <p>From approved taxi rank at Richmond onto R 56 onto Richmond Rd, into Alexandra Rd, left into Camps Drift Rd, right onto Edendale Rd, right into Church St, right into West St, left into Langalibalele St, left into Retief St left into Church St to Church St Rank no 3.</p>
12.10	<p>Route 10:</p> <p>PIETERMARITZBURG - NEWCASTLE (Association limit: 15 vehicles per day)</p> <p>Outbound route:</p> <p>From Church St Rank no 1. onto Church St, right into West St, right into Victoria Rd, left into Chatterton Rd, into Town Bush Rd onto N3 north bound onto N11 to approved taxi rank at Newcastle.</p> <p>Inbound route:</p> <p>From approved taxi rank at Newcastle onto N11, onto N3 south bound into off ramp at Bhambatha Rd (Greytown Rd), into Church St, right into Otto St, left into Pietermaritz St, into Pine St to Church St Rank no 1.</p>
12.11	<p>ROUTE 11:</p> <p>PIETERMARITZBURG - LADYSMITH (Association limit: 15 vehicles per day)</p> <p>Outbound route:</p> <p>From Church st Rank no 1. onto Church St, right into West St, right into Victoria Rd, left into Chatterton Rd, into Town Bush Rd onto N3 north bound onto N11 to approved taxi rank at Ladysmith.</p> <p>Inbound route:</p> <p>From approved taxi rank at Ladysmith onto N11 onto N3 south bound, onto off ramp at Bhambatha Rd (Greytown Rd), into Church St, right into Otto St, left into Pietermaritz St, into Pine St to Church St Rank no 1.</p>
12.12	<p>ROUTE 12:</p> <p>PIETERMARITZBURG - ESTCOURT (Association limit: 11 vehicles per day)</p> <p>Outbound route:</p> <p>From Church st Rank no 1. onto Church St, right into West St, right into Victoria Rd, left into Chatterton Rd, into Town Bush Rd onto N3 north bound, off ramp at Estcourt south, onto R103 to approved taxi rank at Estcourt.</p> <p>Inbound route:</p> <p>From approved taxi rank at Estcourt onto R 103 onto N3 south bound at Escourt south on ramp, onto off ramp at Bhambatha Rd (Greytown Rd), into Church St, right into Otto St, left into Pietermaritz St, into Pine St to Church St Rank no 1.</p>



transport

Department:
Transport
Province of KwaZulu-Natal

GAZETTE

LGKZNG11-2015-JUN

REGION: ALL

12.13	<p>ROUTE 13:</p> <p>PIETERMARITZBURG - BERGVILLE (Association limit: Maximum 6 vehicles per day)</p> <p>Outbound route:</p> <p>From Church st Rank no 1. onto Church St, right into West St, right into Victoria Rd, left into Chatterton Rd, into Town Bush Rd onto N3 north bound, onto R74 to approved taxi rank at Bergville, no pick up and return to Pietermaritzburg empty.</p> <p>Inbound route:</p> <p>From approved taxi rank at Bergville no pick up onto R 74 onto N3 south bound onto off ramp at Bhambatha Rd (Greytown Rd), into Church St, right into Otto St, left into Pietermaritz St, into Pine St to Church St Rank no 1.</p>
12.14	<p>ROUTE 14</p> <p>PIETERMARITZBURG - UNDERBERG VIA BULWER (Association limit: Maximum 12 vehicles per day)</p> <p>Outbound route:</p> <p>From Church St Terminal No 1 onto Church St, left onto Keat St, into Edendale Rd into MR 7, left into R 617 drop off at approved taxi rank in Bulwer continue on R 617 to approved taxi rank in Underburg.</p> <p>Inbound route:</p> <p>From approved taxi rank in Underburg onto R 617 to approved taxi rank at Bulwer. No drop off , only pick up at Bulwer taxi rank, proceed along R 617 , left into MR7 into Edendale Rd, right into Church St, left into East St, left into Pietermaritz St , left into Pine St to Church St Terminal No 1.</p>
12.15	<p>Route 15:</p> <p>PIETERMARITZBURG - MATATIELE (Association limit: Maximum 20 vehicles per day)</p> <p>Outbound route:</p> <p>From Church St Rank No. 2 onto Church St, left into Keat St, into Edendale Rd, left into Camps Drift Rd, right into Alexandra Rd, into Richmond Rd, into R 56 into N2 back onto R 56 to approved taxi rank at Matatiele.</p> <p>Inbound route:</p> <p>From approved taxi rank at Matatiele onto R 56 onto N2 onto R 56 into Richmond Rd, into Alexandra Rd, left into Camps Drift Rd, right into Edendale Rd, right into Church St, right into West St, left into Langilebalele left into Old Market left into Church St, right into Otto St, left into Pietermaritz St, left into Pine St, to Church St Rank no 2.</p>



transport

Department:
Transport
Province of KwaZulu-Natal

GAZETTE

LGKZNG11-2015-JUN

REGION: ALL

12.16	<p>ROUTE 16:</p> <p>PIETERMARITZBURG - GREYTOWN (Association limit: 25 vehicles per day)</p> <p>Outbound route:</p> <p>From Dorpspruit Taxi Terminal onto Bhambatha Rd onto R 33 to approved taxi rank in Greytown.</p> <p>Inbound route:</p> <p>From approved taxi rank in Greytown onto R 33 onto Bhambatha Rd into Church St, left into West St left into Langalibalele St left into East St, right into Church St, into Bhambatha Rd to Dorpspruit Taxi Terminal.</p>
12.17	<p>Route 17:</p> <p>PIETERMARITZBURG - KRANSKOP (Association limit: Maximum 10 vehicles per day)</p> <p>Outbound route:</p> <p>From Dorpspruit Taxi Terminal onto Bhambatha Rd onto R 33 onto R74 to approved taxi rank in Kranskop.</p> <p>Inbound route:</p> <p>From approved taxi rank in Kranskop onto R 74 onto R 33 onto Bhambatha Rd into Church St, left into West St left into Langalibalele St left into East St, right into Church St, into Bhambatha Rd to Dorpspruit Taxi Terminal</p>
12.18	<p>ROUTE 18:</p> <p>PIETERMARITZBURG - NEW HANOVER (Association limit: Maximum 10 vehicles per day)</p> <p>Outbound route:</p> <p>From Dorpspruit Taxi Terminal onto Bhambatha Rd onto R 33 to approved taxi rank at New Hanover, no pick up of passengers and return to Pietermaritzburg empty.</p> <p>Inbound Route:</p> <p>From approved taxi rank in New Hanover no pick up passengers onto R 33 onto Bhambatha Rd into Church St, left into West St left into Langalibalele St left into East St, right into Church St, into Bhambatha Rd to Dorpspruit Taxi Terminal.</p>
12.19	<p>ROUTE 19:</p> <p>PIETERMARITZBURG - MOOI RIVER (Association limit: Maximum 10 vehicles per day)</p> <p>Outbound route:</p> <p>From Dorpspruit Taxi Terminal onto Bhambatha Rd onto N3 northbound to approved taxi rank at Mooi River.</p> <p>Inbound route:</p> <p>From approved taxi rank at Mooi River onto N3 southbound to Bhambatha Rd into Church St, right into Otto St, left into Pietermaritz St, left into Pine St, left into Church St, right into West St, left into Langalibalele St left into East St, right into Church St to Dorpspruit Taxi Terminal.</p>



transport

Department:
Transport
Province of KwaZulu-Natal

GAZETTE

LGKZNG11-2015-JUN

REGION: ALL

12.20	<p>INTERPROVINCIAL ROUTE</p> <p>ROUTE 20</p> <p>PIETERMARITZBURG - MTHATHA</p> <p>Outbound route:</p> <p>From Church St Rank No. 3 into Old Market St, into Henrietta St, right into Jabu Ndlovu St, left into Chief Albert Luthuli St, into Alan Paton St, left into Alexandra Rd, onto Richmond Rd onto R56, N2 south bound, to approved taxi rank at Mthatha.</p> <p>Inbound route:</p> <p>From approved taxi rank at Mthatha onto N2 north bound, onto R 56 onto Richmond Rd, into Alexandra Rd, left into Camps Drift Rd, right onto Edendale Rd, right into Church St, right into West St, left into Langalibalele St, left into Retief St left into Church St to Church St Rank no 3.</p>
12.21	<p>INTERPROVINCIAL ROUTE: ROUTE 21:</p> <p>PIETERMARITZBURG - HARRISMITH</p> <p>Outbound route:</p> <p>From Church st Rank no 1. onto Church St, right into West St, right into Victoria Rd, left into Chatterton Rd, into Town Bush Rd onto N3 north bound, to approved taxi rank at Harrismith, no pick up of passengers and return to Pietermaritzburg empty.</p> <p>Inbound route:</p> <p>From approved taxi rank at Harrismith no pick up of passengers onto N3 south bound onto off ramp at Bhambatha Rd (Greytown Rd), into Church St, right into Otto St, left into Pietermaritz St, into Pine St to Church St Rank no 1.</p>
12.22	<p>INTERPROVINCIAL ROUTE: ROUTE 22:</p> <p>PIETERMARITZBURG - JOHANNESBURG</p> <p>Outbound Route:</p> <p>From Church St Rank No 2 onto Church St, right into West St, right into Victoria Rd, left into Chatterton Rd, into Town Bush Rd onto N3 north bound into M2 into Rissik St left into Jeppe St, right into Sauer St, right into Bree St, left into Wanders St to Wanders St Taxi Rank in Johannesburg.</p> <p>Inbound route:</p> <p>From Wanderers Taxi Rank in Johannesburg onto M2 onto N3 itno Bhambatha Rd into Church St, right into Otto St, left into Pietermaritz St, left into Pine St, to Church St Rank no 2.</p>



transport

Department:
Transport
Province of KwaZulu-Natal

GAZETTE

LGKZNG11-2015-JUN

REGION: ALL

12.23	<p>APPLICABLE TO ALL ROUTES - NO DROPPING OFF EN ROUTE UNLESS SCONDITIONS/RESTRICTIONS</p> <ol style="list-style-type: none"> 1.Passengers may be picked up and/or set down only at designated Taxi Rank or Taxi Stop, which shall exclude Bus Stops. 2.Entry or ranking on private property is not permitted without permission of the Landlord, a copy of which must be supplied to the Board before issue operating license. 3.Without having entered into an agreement with other operators on a common route, as contemplated by section 88 (2) (B) of Act 22 of 2000, the picking up or setting down of passengers on such route is not permitted. A copy of such agreement must be supplied to the Board. 4.At ranks, whether on -street or off-street, only the taxis that can be accommodated in the demarcated area may occupy the rank, excess vehicles must hold elsewhere at designated holding areas. 5.Rank permits or letters of authority must be produced in respect of all ranks in municipal arrears, in particular major towns and cities. 6.The allocation of any route or portion of a route is subject to the condition that it has been approved and allocated in good faith and that such route will be invalid should it transpire that the route or portion thereof will, or has caused conflict due to it having been approved based on incorrect or false information supplied to the Board or as a result of an error. In such instance the operating license must be returned to the Board for correction. 7.The vehicle must be covered by motor vehicle insurance as well as personal liability insurance. <p>PECIFIED.</p>
-------	--



transport

Department:
Transport
Province of KwaZulu-Natal

GAZETTE

LGKZNG11-2015-JUN

REGION: ALL

1) Application Number: APP0040523	2) Gazette Number: LGKZNG11-2015-JUN
3) Applicant: ZFZ ZIBULA ID NO. 9009250508084 Association: PMBURG LONG DISTANCE TAXI ASSOCIATION	4) Applicant Address: PO BOX182 RICHMOND 3780
5) Existing Licence Holder: MZ ZIBULA ID NO. 5504070580085	6) Existing Licence Holder Address: 25 CORBERT CRESCENT ROAD WESTGATE KWAZULU-NATAL KWA-ZULU NATAL 3201
7) Type of application: DECEASED TRANSFER	8) Operating Licence Number: LKNKZN017426
9) Vehicle Type: NOT AVAILABLE	10) 1 x 15 (SEATED) + 0 (STANDING)
11) Region: UMGUNGUNDLOVU	
12.1	<p>ROUTE1:</p> <p>PIETERMARITZBURG - DURBAN (VIA PINETOWN)</p> <p>(ASSOCIATION LIMIT: MAXIMUM 30 VEHICLES PER DAY)</p> <p>Outbound route:</p> <p>From Church St Rank No. 3 into Old Market St, into Henrietta St, right into Jabu Ndlovu St, left into Chief Albert Luthuli St, into Alan Paton St onto N3, into Old Dutch Rd, to Alice St Rank DBN.</p> <p>Alternative Outbound Route:</p> <p>From Church St Rank No. 3 into Old Market St, into Henrietta St, right into Jabu Ndlovu St, left into Chief Albert Luthuli St, into Alan Paton St onto N3, onto M13, into Old Main Rd Pinetown, drop off passengers at approved rank on Old Main Rd in Pinetown, NO PICKING UP, follow Old Main Rd onto N3, into Old Dutch Rd into Alice Street rank Durban.</p> <p>Inbound Route:</p> <p>From Alice Street Rank Durban directly onto N3 take off ramp at Bhambatha Rd (Old Greytown Rd), into Church St, right into East St, left into Pietermaritz St left into Boshoff St right into Church St, right into Otto St, left into Pietermaritz St, left into Pine St, left into Church St, right into West St, left into Langalibalele St, into Old Market to Church St Rank No 3.</p>
12.2	<p>ROUTE 2:</p> <p>PIETERMARITZBURG - EMPANGENI</p> <p>(Association restriction: Maximum 6 vehicles per day)</p> <p>Outbound route:</p> <p>From Church St Rank No. 3 into Old Market St, into Henrietta St, right into Jabu Ndlovu St, left into Chief Albert Luthuli St, into Alan Paton St onto N3, onto N2 take off ramp at Main Rd (R34) Empangeni to approved taxi rank at Empangeni.</p> <p>Inbound Route:</p> <p>From approved Taxi Rank at Empangeni directly onto Main Rd (R34) onto N2 onto N3 take off ramp at Bhambatha Rd (Old Greytown Rd), into Church St, right into East St, left into Pietermaritz St left into Boshoff St right into Church St, right into Otto St, left into Pietermaritz St, left into Pine St, left into Church St, right into West St, left into Langalibalele St, into Old Market to Church St Rank No 3.</p>



transport

Department:
Transport
Province of KwaZulu-Natal

GAZETTE

LGKZNG11-2015-JUN

REGION: ALL

12.3	<p>ROUTE 4:</p> <p>PIETERMARITZBURG - PORT SHEPSTONE (Association limit: Maximum 8 vehicles per day)</p> <p>Outbound route:</p> <p>From Church St Rank No. 3 into Old Market St, into Henrietta St, right into Jabu Ndlovu St, left into Chief Albert Luthuli St, into Alan Paton St onto N3, onto N2 south bound, take off ramp at Oribi Toll Plaza onto Main Rd to approved taxi rank in Port Shepstone, no pick up and return to Pietermaritzburg empty.</p> <p>Inbound Route:</p> <p>From approved taxi rank in Port Shepstone no pick up onto Main Rd to N2 north bound at Oribi Toll Plaza, onto N3, take off ramp at Bhambatha Rd (Old Greytown Rd), into Church St, right into East St, left into Pietermaritz St left into Boshoff St right into Church St, right into Otto St, left into Pietermaritz St, left into Pine St, left into Church St, right into West St, left into Langalibalele St, into Old Market to Church St Rank No 3.</p>
12.4	<p>ROUTE 5:</p> <p>PIETERMARITZBURG - ISIPINGO (Association limit: Maximum 10 vehicle per day)</p> <p>Outbound Route:</p> <p>From Church St Rank No. 3 into Old Market St, into Henrietta St, right into Jabu Ndlovu St, left into Chief Albert Luthuli St, into Alan Paton St onto N3, onto N2 south bound, take off amp at R102 Prospection Rd, to approved taxi rank at Isipingo.</p> <p>Inbound route:</p> <p>From approved taxi rank at Isipingo onto Prospection Road onto N2 north bound, onto N3, take off ramp at Bhambatha Rd (Old Greytown Rd), into Church St, right into East St, left into Pietermaritz St into left into Boshoff St right into Church St, right into Otto St, left into Pietermaritz St, left into Pine St, left into Church St, right into West St, left into Langalibalele St, into Old Market to Church St Rank No 3.</p>
12.5	<p>ROUTE 6:</p> <p>PIETERMARITZBURG - KOKSTAD (Association limit: Maximum 15 vehicles per day)</p> <p>Outbound route:</p> <p>From Church St Rank No. 3 into Old Market St, into Henrietta St, right into Jabu Ndlovu St, left into Chief Albert Luthuli St, into Alan Paton St, left into Alexandra Rd, onto Richmond Rd onto R56, N2 south bound, to approved taxi rank in Kokstad.</p> <p>Inbound route:</p> <p>From approved taxi rank in Kokstad onto N2 north bound, onto R 56 onto Richmond Rd, into Alexandra Rd, left into Camps Drift Rd, right onto Edendale Rd, right into Church St, right into West St, left into Langalibalele St, left into Retief St, left into Church St to Church St Rank no 3.</p>



transport

Department:
Transport
Province of KwaZulu-Natal

GAZETTE

LGKZNG11-2015-JUN

REGION: ALL

12.6	<p>ROUTE 7:</p> <p>PIETERMARITZBURG - UMZIMKHULU (Association limit: Maximum 8 vehicles per day)</p> <p>Outbound route:</p> <p>From Church St Rank No. 3 into Old Market St, into Henrietta St, right into Jabu Ndlovu St, left into Chief Albert Luthuli St, into Alan Paton St, left into Alexandra Rd, onto Richmond Rd onto R56, to approved taxi rank at Umzimkhulu.</p> <p>Inbound route:</p> <p>From approved taxi rank at Umzimkhulu onto R 56 onto Richmond Rd, into Alexandra Rd, left into Camps Drift Rd, right onto Edendale Rd, right into Church St, right into West St, left into Langalibalele St, left into Retief St left into Church St to Church St Rank no 3.</p>
12.7	<p>ROUTE 8:</p> <p>PIETERMARITZBURG - IXOPO (Association limit: Maximum 20 vehicles per day)</p> <p>Outbound route:</p> <p>From Church St Rank No. 3 into Old Market St, into Henrietta St, right into Jabu Ndlovu St, left into Chief Albert Luthuli St, into Alan Paton St, left into Alexandra Rd, onto Richmond Rd onto R56, to approved taxi rank at Ixopo.</p> <p>Inbound route:</p> <p>From approved taxi rank at Ixopo onto R 56 onto Richmond Rd, into Alexandra Rd, left into Camps Drift Rd, right onto Edendale Rd, right into Church St, right into West St, left into Langalibalele St, left into Retief St left into Church St to Church St Rank no 3.</p>
12.8	<p>ROUTE 9:</p> <p>PIETERMARITZBURG - RICHMOND (Association limit: Maximum 18 vehicles per day)</p> <p>Outbound route:</p> <p>From Church St Rank No. 3 into Old Market St, into Henrietta St, right into Jabu Ndlovu St, left into Chief Albert Luthuli St, into Alan Paton St, left into Alexandra Rd, onto Richmond Rd onto R56, to approved taxi rank at Richmond.</p> <p>Inbound route:</p> <p>From approved taxi rank at Richmond onto R 56 onto Richmond Rd, into Alexandra Rd, left into Camps Drift Rd, right onto Edendale Rd, right into Church St, right into West St, left into Langalibalele St, left into Retief St left into Church St to Church St Rank no 3.</p>



transport

Department:
Transport
Province of KwaZulu-Natal

GAZETTE

LGKZNG11-2015-JUN

REGION: ALL

12.9	<p>Route 10:</p> <p>PIETERMARITZBURG - NEWCASTLE (Association limit: 15 vehicles per day)</p> <p>Outbound route:</p> <p>From Church St Rank no 1. onto Church St, right into West St, right into Victoria Rd, left into Chatterton Rd, into Town Bush Rd onto N3 north bound onto N11 to approved taxi rank at Newcastle.</p> <p>Inbound route:</p> <p>From approved taxi rank at Newcastle onto N11, onto N3 south bound into off ramp at Bhambatha Rd (Greytown Rd), into Church St, right into Otto St, left into Pietermaritz St, into Pine St to Church St Rank no 1.</p>
12.10	<p>ROUTE 11:</p> <p>PIETERMARITZBURG - LADYSMITH (Association limit: 15 vehicles per day)</p> <p>Outbound route:</p> <p>From Church st Rank no 1. onto Church St, right into West St, right into Victoria Rd, left into Chatterton Rd, into Town Bush Rd onto N3 north bound onto N11 to approved taxi rank at Ladysmith.</p> <p>Inbound route:</p> <p>From approved taxi rank at Ladysmith onto N11 onto N3 south bound, onto off ramp at Bhambatha Rd (Greytown Rd), into Church St, right into Otto St, left into Pietermaritz St, into Pine St to Church St Rank no 1.</p>
12.11	<p>ROUTE 12:</p> <p>PIETERMARITZBURG - ESTCOURT (Association limit: 11 vehicles per day)</p> <p>Outbound route:</p> <p>From Church st Rank no 1. onto Church St, right into West St, right into Victoria Rd, left into Chatterton Rd, into Town Bush Rd onto N3 north bound, off ramp at Estcourt south, onto R103 to approved taxi rank at Estcourt.</p> <p>Inbound route:</p> <p>From approved taxi rank at Estcourt onto R 103 onto N3 south bound at Escourt south on ramp, onto off ramp at Bhambatha Rd (Greytown Rd), into Church St, right into Otto St, left into Pietermaritz St, into Pine St to Church St Rank no 1.</p>
12.12	<p>ROUTE 13:</p> <p>PIETERMARITZBURG - BERGVILLE (Association limit: Maximum 6 vehicles per day)</p> <p>Outbound route:</p> <p>From Church st Rank no 1. onto Church St, right into West St, right into Victoria Rd, left into Chatterton Rd, into Town Bush Rd onto N3 north bound, onto R74 to approved taxi rank at Bergville, no pick up and return to Pietermaritzburg empty.</p> <p>Inbound route:</p> <p>From approved taxi rank at Bergville no pick up onto R 74 onto N3 south bound onto off ramp at Bhambatha Rd (Greytown Rd), into Church St, right into Otto St, left into Pietermaritz St, into Pine St to Church St Rank no 1.</p>

CONTINUES ON PAGE 1537 - PART 13



KwAZULU-NATAL PROVINCE
KwAZULU-NATAL PROVINSIE
ISIFUNDAZWE sAKwAZULU-NATALI

Provincial Gazette • Provinsiale Koerant • Igazethi Yesifundazwe

GAZETTE EXTRAORDINARY—BUITENGEWONE KOERANT—IGAZETHI EYISIPESHELI

(Registered at the post office as a newspaper) • (As 'n nuusblad by die poskantoor geregistreer)
(Irejistiwee njengephephandaba eposihhovisi)

PIETERMARITZBURG

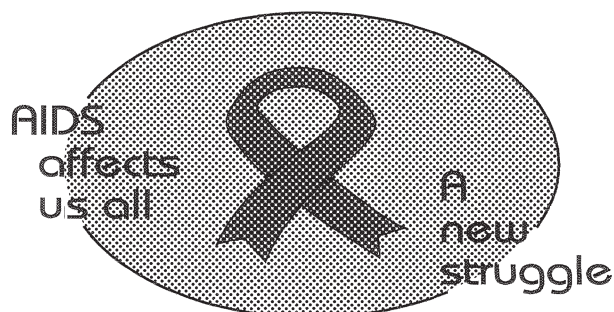
Vol. 9

13 AUGUST 2015
13 AUGUSTUS 2015
13 KUNCWABA 2015

No. 1465

PART 13 OF 16

We all have the power to prevent AIDS



**AIDS
HELPLINE**

0800 012 322

DEPARTMENT OF HEALTH

Prevention is the cure

N.B. The Government Printing Works will not be held responsible for the quality of "Hard Copies" or "Electronic Files" submitted for publication purposes

ISSN 1994-4558



9 771994 455008

01465





transport

Department:
Transport
Province of KwaZulu-Natal

GAZETTE

LGKZNG11-2015-JUN

REGION: ALL

12.13	<p>ROUTE 14</p> <p>PIETERMARITZBURG - UNDERBERG VIA BULWER (Association limit: Maximum 12 vehicles per day)</p> <p>Outbound route:</p> <p>From Church St Terminal No 1 onto Church St, left onto Keat St, into Edendale Rd into MR 7, left into R 617 drop off at approved taxi rank in Bulwer continue on R 617 to approved taxi rank in Underburg.</p> <p>Inbound route:</p> <p>From approved taxi rank in Underburg onto R 617 to approved taxi rank at Bulwer. No drop off, only pick up at Bulwer taxi rank, proceed along R 617, left into MR7 into Edendale Rd, right into Church St, left into East St, left into Pietermaritz St, left into Pine St to Church St Terminal No 1.</p>
12.14	<p>Route 15:</p> <p>PIETERMARITZBURG - MATATIELE (Association limit: Maximum 20 vehicles per day)</p> <p>Outbound route:</p> <p>From Church St Rank No. 2 onto Church St, left into Keat St, into Edendale Rd, left into Camps Drift Rd, right into Alexandra Rd, into Richmond Rd, into R 56 into N2 back onto R 56 to approved taxi rank at Matatiele.</p> <p>Inbound route:</p> <p>From approved taxi rank at Matatiele onto R 56 onto N2 onto R 56 into Richmond Rd, into Alexandra Rd, left into Camps Drift Rd, right into Edendale Rd, right into Church St, right into West St, left into Langilebalele left into Old Market left into Church St, right into Otto St, left into Pietermaritz St, left into Pine St, to Church St Rank no 2.</p>
12.15	<p>ROUTE 16:</p> <p>PIETERMARITZBURG - GREYTOWN (Association limit: 25 vehicles per day)</p> <p>Outbound route:</p> <p>From Dorpspruit Taxi Terminal onto Bhambatha Rd onto R 33 to approved taxi rank in Greytown.</p> <p>Inbound route:</p> <p>From approved taxi rank in Greytown onto R 33 onto Bhambatha Rd into Church St, left into West St left into Langalibalele St left into East St, right into Church St, into Bhambatha Rd to Dorpspruit Taxi Terminal.</p>
12.16	<p>Route 17:</p> <p>PIETERMARITZBURG - KRANSKOP (Association limit: Maximum 10 vehicles per day)</p> <p>Outbound route:</p> <p>From Dorpspruit Taxi Terminal onto Bhambatha Rd onto R 33 onto R74 to approved taxi rank in Kranskop.</p> <p>Inbound route:</p> <p>From approved taxi rank in Kranskop onto R 74 onto R 33 onto Bhambatha Rd into Church St, left into West St left into Langalibalele St left into East St, right into Church St, into Bhambatha Rd to Dorpspruit Taxi Terminal</p>



transport

Department:
Transport
Province of KwaZulu-Natal

GAZETTE

LGKZNG11-2015-JUN

REGION: ALL

12.17	<p>ROUTE 18:</p> <p>PIETERMARITZBURG - NEW HANOVER (Association limit: Maximum 10 vehicles per day)</p> <p>Outbound route:</p> <p>From Dorpspruit Taxi Terminal onto Bhambatha Rd onto R 33 to approved taxi rank at New Hanover, no pick up of passengers and return to Pietermaritzburg empty.</p> <p>Inbound Route:</p> <p>From approved taxi rank in New Hanover no pick up passengers onto R 33 onto Bhambatha Rd into Church St, left into West St left into Langalibalele St left into East St, right into Church St, into Bhambatha Rd to Dorpspruit Taxi Terminal.</p>
12.18	<p>ROUTE 19:</p> <p>PIETERMARITZBURG - MOOI RIVER (Association limit: Maximum 10 vehicles per day)</p> <p>Outbound route:</p> <p>From Dorpspruit Taxi Terminal onto Bhambatha Rd onto N3 northbound to approved taxi rank at Mooi River.</p> <p>Inbound route:</p> <p>From approved taxi rank at Mooi River onto N3 southbound to Bhambatha Rd into Church St, right into Otto St, left into Pietermaritz St, left into Pine St, left into Church St, right into West St, left into Langalibalele St left into East St, right into Church St to Dorpspruit Taxi Terminal.</p>
12.19	<p>INTERPROVINCIAL ROUTE</p> <p>ROUTE 20</p> <p>PIETERMARITZBURG - MTHATHA</p> <p>Outbound route:</p> <p>From Church St Rank No. 3 into Old Market St, into Henrietta St, right into Jabu Ndlovu St, left into Chief Albert Luthuli St, into Alan Paton St, left into Alexandra Rd, onto Richmond Rd onto R56, N2 south bound, to approved taxi rank at Mthatha.</p> <p>Inbound route:</p> <p>From approved taxi rank at Mthatha onto N2 north bound, onto R 56 onto Richmond Rd, into Alexandra Rd, left into Camps Drift Rd, right onto Edendale Rd, right into Church St, right into West St, left into Langalibalele St, left into Retief St left into Church St to Church St Rank no 3.</p>



transport

Department:
Transport
Province of KwaZulu-Natal

GAZETTE

LGKZNG11-2015-JUN

REGION: ALL

12.20	<p>INTERPROVINCIAL ROUTE: ROUTE 21:</p> <p>PIETERMARITZBURG - HARRISMITH</p> <p>Outbound route:</p> <p>From Church st Rank no 1. onto Church St, right into West St, right into Victoria Rd, left into Chatterton Rd, into Town Bush Rd onto N3 north bound, to approved taxi rank at Harrismith, no pick up of passengers and return to Pietermaritzburg empty.</p> <p>Inbound route:</p> <p>From approved taxi rank at Harrismith no pick up of passengers onto N3 south bound onto off ramp at Bhambatha Rd (Greytown Rd), into Church St, right into Otto St, left into Pietermaritz St, into Pine St to Church St Rank no 1.</p>
12.21	<p>INTERPROVINCIAL ROUTE: ROUTE 22:</p> <p>PIETERMARITZBURG - JOHANNESBURG</p> <p>Outbound Route:</p> <p>From Church St Rank No 2 onto Church St, right into West St, right into Victoria Rd, left into Chatterton Rd, into Town Bush Rd onto N3 north bound into M2 into Rissik St left into Jeppe St, right into Sauer St, right into Bree St, left into Wanders St to Wanders St Taxi Rank in Johannesburg.</p> <p>Inbound route:</p> <p>From Wanderers Taxi Rank in Johannesburg onto M2 onto N3 itno Bhambatha Rd into Church St, right into Otto St, left into Pietermaritz St, left into Pine St, to Church St Rank no 2.</p>
12.22	<p>CHARTER SERVICE FROM APPROVED TAXI RANK IN PIETERMARITZBURG TO POINTS WITHIN THE PROVINCE OF KWAZULU-NATAL ONLY. NO PICKING UP OR SETTING DOWN OF PASSENGERS EN ROUTE.</p>

**transport**

Department:
Transport
Province of KwaZulu-Natal

GAZETTE

LGKZNG11-2015-JUN

REGION: ALL

12.23	<p>APPLICABLE TO ALL ROUTES - NO DROPPING OFF EN ROUTE UNLESS SCONDITIONS/RESTRICTIONS</p> <ol style="list-style-type: none">1.Passengers may be picked up and/or set down only at designated Taxi Rank or Taxi Stop, which shall exclude Bus Stops.2.Entry or ranking on private property is not permitted without permission of the Landlord, a copy of which must be supplied to the Board before issue operating license.3.Without having entered into an agreement with other operators on a common route, as contemplated by section 88 (2) (B) of Act 22 of 2000, the picking up or setting down of passengers on such route is not permitted. A copy of such agreement must be supplied to the Board.4.At ranks, whether on -street or off-street, only the taxis that can be accommodated in the demarcated area may occupy the rank, excess vehicles must hold elsewhere at designated holding areas.5.Rank permits or letters of authority must be produced in respect of all ranks in municipal arrears, in particular major towns and cities.6.The allocation of any route or portion of a route is subject to the condition that it has been approved and allocated in good faith and that such route will be invalid should it transpire that the route or portion thereof will, or has caused conflict due to it having been approved based on incorrect or false information supplied to the Board or as a result of an error. In such instance the operating license must be returned to the Board for correction.7.The vehicle must be covered by motor vehicle insurance as well as personal liability insurance. <p>PECIFIED.</p>
--------------	--



transport

Department:
Transport
Province of KwaZulu-Natal

GAZETTE

LGKZNG11-2015-JUN

REGION: ALL

1) Application Number: APP0037609	2) Gazette Number: LGKZNG11-2015-JUN
3) Applicant: JB NGUBANE ID NO. 6702115353083 Association: SWAYIMANA TAXI ASSOCIATION	4) Applicant Address: PO BOX30713 ARBORETUM 3900
5) Existing Licence Holder: NOT APPLICABLE ID NO. NOT APPLICABLE	6) Existing Licence Holder Address: NOT APPLICABLE
7) Type of application: NEW OPERATING LICENCE	8) Operating Licence Number: NOT AVAILABLE
9) Vehicle Type: MINIBUS	10) 1 x 15 (SEATED) + 0 (STANDING)
11) Region: UMGUNGUNDLOVU	
12.1	<p>SWAYIMANE TAXI ASSOCIATION APPROVED ROUTES Route 1:- SWAYIMANE TO PIETERMARITZBURG Outbound route:- From approved taxi rank at Swayimane into P423, left into R614, left into R33 into Greytown Rd, into Church Street, turn right into Retief St, right into Berg St to Church St Rank No.5. Inbound route:- From Church St Rank No 5 into East St, into Church St, into Greytown Rd, into R33 right into R614 into P423 to approved taxi rank at Swayimane.</p>
12.2	<p>Route 2:- SWAYIMANE TO DURBAN VIA HAMMERSDALE AND PINETOWN Outbound Route:- From approved taxi rank at Swayimane, left into P423 left into Nagel Dam Rd (MR1-3), right into R 103 into Kelly Rd to approved taxi rank at Hammarsdale drop off passengers. NO PICKING UP AT HAMMERSDALE. Return to R 103 right onto N3, left at M13 take Pinetown / Westmead off ramp, left into Old Main Rd, right into Moodie St, right into Hill St, left into Link Rd to approved taxi rank at Pinetown. Drop off only NO PICKING UP AT PINETOWN. Into Chapel St, right into Crompton St, left into M13, into N3, left into M4, right into Market Rd, right into University Ave, right into Lancers Rd to approved rank in Durban, Lancers Rd Rank. Inbound Route:- From Lancers Rd Rank Durban, left into Warwick Ave, left onto N3 northbound, take Cato Ridge off ramp, right into R 103, left into Nagel Dam Rd, right into P423 to approved taxi rank in Swayimane. Drop off on roads D1017, D457, D 1019 and D1013 in Swayimane permitted. Alternative inbound route:- From Lancers Rd Rank Durban, left into Warwick Ave into N3 northbound, take off ramp at Greytown Rd Pietermaritzburg into R33 right into R614 right into Windyhill Rd left into D599 to approved taxi rank at Swayimane.</p>
12.3	<p>Route 3:- WARTBURG TO DALTON Outbound route:- From approved taxi rank in Wartburg into Mill Rd, right into R 614, left into D681 into Noodsburg Rd left into Dalton to approved taxi rank at Dalton. Inbound route:- From approved taxi rank at Dalton, into Noodsburg Rd into D681 into R614 into Mill Rd to approved taxi rank at Wartburg.</p>
12.4	<p>Route 4:- WARTBURG TO GREYTOWN Outbound route:- From approved taxi rank in Wartburg into Mill Rd, right into R614, right into Noodsburg Rd, left into Khamanzi Rd, right into R33, right onto Sergeant St, to approved taxi rank in Greytown. Inbound route:- From approved taxi rank in Greytown, into Sergeant St into R 33 into Khamanzi Rd, into Noodsburg Rd, into D681, into R614, into Mill Rd to approved taxi rank in Wartburg.</p>



transport

Department:
Transport
Province of KwaZulu-Natal

GAZETTE

LGKZNG11-2015-JUN

REGION: ALL

12.5	<p>Route 5:-</p> <p>WARTBURG TO NEW HANOVER</p> <p>Outbound route:-</p> <p>From approved taxi rank at Wartburg into Mill Rd, left into R 614, right into Schroeder's Rd, left into R 33 left to approved taxi rank at New Hanover.</p> <p>Inbound route:-</p> <p>From approved taxi rank at New Hanover into R 33 into Schroeder Rd into R 614, into Mill Rd to approved taxi rank at Wartburg.</p>
12.6	<p>WARTBURG TO PIETERMARITZBURG Outbound route: From approved taxi rank at Wartburg into Mill Rd, left into R614, left into R33 into Old Greytown Rd, into Church St, left into Market St Rank drop off at Market Rank, left into Long Market St, left into Retief St, right into Berg St to Church St Rank No 5 below East St. Inbound route: From Church St Rank no 5 into East St, into Church St, into Greytown Rd, into R33 right into R614 to approved taxi rank at Wartburg.</p>



transport

Department:
Transport
Province of KwaZulu-Natal

GAZETTE

LGKZNG11-2015-JUN

REGION: ALL

- | | |
|--|--|
| <p>1) Application Number: APP0037636</p> <p>3) Applicant: MS MADONSELA
ID NO. 7902035327089
Association: ZWARTKOP TAXI ASSOCIATION</p> <p>5) Existing Licence Holder: MZ SHEZI
ID NO. 3804040476089</p> <p>7) Type of application: NORMAL TRANSFER</p> <p>9) Vehicle Type: NOT AVAILABLE</p> <p>11) Region: UMGUNGUNDLOVU</p> | <p>2) Gazette Number: LGKZNG11-2015-JUN</p> <p>4) Applicant Address:
62 DEWALL PLACE
SOUTHLANDS
PMBURG
3201</p> <p>6) Existing Licence Holder Address:
62 DEWALL PLACE
SOUTHLANDS
PIETERMARITZBURG
KWA-ZULU NATAL
3200</p> <p>8) Operating Licence Number: LKNKZN0126439</p> <p>10) 1 x 14 (SEATED) + 0 (STANDING)</p> |
|--|--|

- 12.1** APPROVED ROUTES
ZWARTKOP TAXI ASSOCIATION
- ROUTE 1
- 1.1 FROM GUBESHE TO RETIEF STREET TERMINAL
- INBOUND
- From Gubeshe Terminus into and along P399 into ZM109, into MR139, into Sweetwaters Road, into Swartkop Road, into Mayors walk (M80), into and along Berg Street to the rank at the corner of Retief and Berg Street.
- 1.2 FROM RETIEF STREET TERMINAL TO GUBESHE
- OUTBOUND
- From Retief Street Terminal into Berg Street, left into East Street, left into Boom Street, right into Retief Street, left into Victoria Road which becomes Winston Road and right into Mayors Walk which becomes Swartkop road and into Sweetwaters road (M80), into M139, into ZM109, into P399 and proceed to Gubeshe Terminus.



transport

Department:
Transport
Province of KwaZulu-Natal

GAZETTE

LGKZNG11-2015-JUN

REGION: ALL

12.2	<p>ROUTE 2</p> <p>2.1 FROM HILTON COLLEGE, VIA HILTON SHOPPING CENTRE TO PIETERMARITZBURG CITY TERMINAL</p> <p>INBOUND</p> <p>- From Hilton College into MR139, into Hilton (Quarry Shopping Centre), return to N3 intersection and right into N3, into Duncan Mckenzie, and into Hyslop road, into Commercial Road and left into Longmarket Street and left into Freedom Square(New Taxi Rank).</p> <p>2.2 FROM CITY TERMINAL (FREEDOM SQUARE) TO HILTON COLLEGE.</p> <p>OUTBOUND</p> <p>- From city Terminal (Freedom Square), right into Church Street, left into Boshoff Street, into Chatterton Road, into the N3, into Hilton (Quarry Shopping Centre), return to Hilton and proceed to Hilton College; as per the forward route in reverse;</p> <p>- ALTERNATIVELY;</p> <p>- From City Terminal (Freedom Square), right into Church Street, and left into N3, into Hilton (Quarry Shopping Centre), return to Hilton and proceed to Hilton College as per the forward route in reverse.</p>
12.3	<p>ROUTE 3</p> <p>3.1 FROM ZAYEKA ROAD TO PIETERMARITZBURGH, RETIEF STREET TERMINAL</p> <p>INBOUND</p> <p>- From Zayeka- Bhekizizwe School (D1132), into and along P399 into ZM109, into MR139, into Sweetwaters Road, into Swartkop Road, into Mayors walk (M80), into and along Berg Street to the rank at the corner of Retief and Berg Street.</p> <p>3.2 FROM RETIEF STREET TERMINAL TO ZAYEKA- BHEKIZIZWE SCHOOL</p> <p>OUTBOUND</p> <p>- From Retief Street Terminal into Berg Street, left into East Street, left into Boom Street, right into Retief Street, left into Victoria Road which becomes Winston Road and right into Mayors Walk which becomes Swartkop road and into Sweetwaters road (M80), into M139, into ZM109, into P399 and proceed to Zayeka- Bhekizizwe School (D1132).</p>
12.4	<p>ROUTE 4</p> <p>4.1 FROM BHOBHONOMA (D1130)TO PIETERMARITZBURGH, RETIEF STREET TERMINAL</p> <p>INBOUND</p> <p>- From Bhobhonoma, into and along P399 into ZM109, into MR139, into Sweetwaters Road, into Swartkop Road, into Mayors walk (M80), into and along Berg Street to the rank at the corner of Retief and Berg Street.</p> <p>4.2 FROM RETIEF STREET TERMINAL TO BHOBHONOMA (D1130)</p> <p>OUTBOUND</p> <p>- From Retief Street Terminal into Berg Street, left into East Street, left into Boom Street, right into Retief Street, left into Victoria Road which becomes Winston Road and right into Mayors Walk which becomes Swartkop road and into Sweetwaters road (M80), into M139, into ZM109, into P399 and proceed to Bhobhonoma.</p>



transport

Department:
Transport
Province of KwaZulu-Natal

GAZETTE

LGKZNG11-2015-JUN

REGION: ALL

12.5	<p>ROUTE 5</p> <p>5.1 FROM EZIBONIVINI TO RETIEF STREET TERMINAL</p> <p>INBOUND</p> <p>- From Ezibonivini, into and along P399 into ZM109, into MR139, into Sweetwaters Road, into Swartkop Road, into Mayors walk (M80), into and along Berg Street to the rank at the corner of Retief and Berg Street.</p> <p>5.2 FROM RETIEF STREET TERMINAL TO EZIBONIVINI (P142)</p> <p>OUTBOUND</p> <p>- From Retief Street Terminal into Berg Street, left into East Street, left into Boom Street, right into Retief Street, left into Victoria Road which becomes Winston Road and right into Mayors Walk which becomes Swartkop road and into Sweetwaters road (M80), into M139, into ZM109, into P399 and proceed to Ezibonivini.</p>
12.6	<p>ROUTE 6</p> <p>6.1 FROM MBUTSHANA (A3683) TO HILTON HOTEL</p> <p>INBOUND</p> <p>- From Mbutshana, into p139 and proceed to Hilton Hotel direct.</p> <p>6.2 FROM HILTON HOTEL TO MBUTSHANA (A3683)</p> <p>OUTBOUND</p> <p>- From Hilton Hotel, into P 139 and proceed to Mbutshana direct.</p>
12.7	<p>ROUTE 7</p> <p>7.1 FROM GUBESHE TERMINUS TO SOMME STREET RANK (BELL TO HARVARD) KPH0003</p> <p>INBOUND</p> <p>- From Gubeshe Terminus, into MR139, into Hilton, into N3, into Carel Orhtmann Road, into District Road, into Wilson Road, into Zeederburgh Road which becomes Main Road, into Morling Street and proceed to Somme Street Rank.</p> <p>7.2 FROM SOMME STREET RANK TO GUBESHE</p> <p>OUTBOUND</p> <p>- From Somme Street Rank, into Main Road which becomes Zeederburgh, into Wilson Road, District Road, into Carel Ohrtmann Road, into P367 into M139 and proceed to Gubeshe Terminus.</p>
12.8	<p>ROUTE 8</p> <p>8.1 FROM MBUTSHANA (A3683) TO RETIEF STREET TERMINAL</p> <p>INBOUND</p> <p>- From Mbutshana, into and along P399 into ZM109, into MR139, into Sweetwaters Road, into Swartkop Road, into Mayors walk (M80), into and along Berg Street to the rank at the corner of Retief and Berg Street.</p> <p>8.2 FROM RETIEF STREET TERMINAL TO MBUTSHANA (A3683)</p> <p>OUTBOUND</p> <p>- From Retief Street Terminal into Berg Street, left into East Street, left into Boom Street, right into Retief Street, left into Victoria Road which becomes Winston Road and right into Mayors Walk which becomes Swartkop road and into Sweetwaters road (M80), into M139, into ZM109, into P399 and proceed to Mbutshana.</p>

**transport**

Department:
Transport
Province of KwaZulu-Natal

GAZETTE

LGKZNG11-2015-JUN

REGION: ALL

12.9	<p>CONDITIONS / RESTRICTIONS:</p> <ol style="list-style-type: none">1. Passengers may be picked up and / or set down only at designated taxi ranks or taxi stops, which shall exclude Bus Stops.2. On the inbound trip to Pietermaritzburg no passengers may be picked up en route from entering Sweetwaters Road until reaching the Corner of Retief and Berg Street Taxi Rank.3. On the return trip to Gubeshe, no passengers may be set down until leaving Sweetwaters Road.4. Entry or ranking on private property is not permitted without the written permission of the landlord, a copy of which must be supplied to the Board. A copy of such agreement must be supplied to the Board. In particular, Hilton College, Quarry Centre and Hilton Hotel.5. Without having entered into an agreement with other operators on a common route, as contemplated by Section 88 (2) (b) of Act 22 of 2000, the picking up or setting down of passengers on such route is not permitted.6. At ranks, whether on-street or off-street, only the taxis that can be accommodated in the demarcated area may occupy the rank, excess vehicles must be parked elsewhere at designated holding areas.7. Rank permits or letters of authority must be produced in respect of all ranks in Municipal areas, in particular major towns and cities.8. The allocation of any route or portion of a route is subject to the condition that it has been approved and allocated in good faith and that such route will be invalid should it transpire that the route or portion thereof will, or has caused conflict due to it having been approved based on incorrect or false information supplied to the Board, or as a result of an error. In such instance the Operating License must be returned to the Board for correction.
------	--



transport

Department:
Transport
Province of KwaZulu-Natal

GAZETTE

LGKZNG11-2015-JUN

REGION: ALL

1) Application Number: APP0037638	2) Gazette Number: LGKZNG11-2015-JUN
3) Applicant: MS MADONDELA ID NO. 7902035327089 Association: ZWARTKOP TAXI ASSOCIATION	4) Applicant Address: 62 DEWALL PLACE PMBURG 3201
5) Existing Licence Holder: MZ SHEZI ID NO. 3804040476089	6) Existing Licence Holder Address: 62 DEWALL PLACE SOUTHLANDS PIETERMARITZBURG KWA-ZULU NATAL 3200
7) Type of application: NORMAL TRANSFER	8) Operating Licence Number:
9) Vehicle Type: NOT AVAILABLE	10) 1 x 15 (SEATED) + 0 (STANDING)
11) Region: UMGUNGUNDLOVU	
12.1	<p>CONDITIONS / RESTRICTIONS:</p> <ol style="list-style-type: none"> 1. Passengers may be picked up and / or set down only at designated taxi ranks or taxi stops, which shall exclude Bus Stops. 2. On the inbound trip to Pietermaritzburg no passengers may be picked up en route from entering Sweetwaters Road until reaching the Corner of Retief and Berg Street Taxi Rank. 3. On the return trip to Gubeshe, no passengers may be set down until leaving Sweetwaters Road. 4. Entry or ranking on private property is not permitted without the written permission of the landlord. A copy of such agreement must be supplied to the Board. In particular, Hilton College, Quarry Centre and Hilton Hotel. 5. Without having entered into an agreement with other operators on a common route, as contemplated by Section 88 (2) (b) of Act 22 of 2000, the picking up or setting down of passengers on such route is not permitted. 6. At ranks, whether on-street or off-street, only the taxis that can be accommodated in the demarcated area may occupy the rank, excess vehicles must be parked elsewhere at designated holding areas. 7. Rank permits or letters of authority must be produced in respect of all ranks in Municipal areas, in particular major towns and cities. 8. The allocation of any route or portion of a route is subject to the condition that it has been approved and allocated in good faith and that such route will be invalid should it transpire that the route or portion thereof will, or has caused conflict due to it having been approved based on incorrect or false information supplied to the Board, or as a result of an error. In such instance the Operating License must be returned to the Board for correction.
12.2	<p>APPROVED ROUTES ZWARTKOP TAXI ASSOCIATION</p> <p>ROUTE 1</p> <p>1.1 FROM GUBESHE TO RETIEF STREET TERMINAL</p> <p>INBOUND</p> <p>- From Gubeshe Terminus into and along P399 into ZM109, into MR139, into Sweetwaters Road, into Swartkop Road, into Mayors walk (M80), into and along Berg Street to the rank at the corner of Retief and Berg Street.</p> <p>1.2 FROM RETIEF STREET TERMINAL TO GUBESHE</p> <p>OUTBOUND</p> <p>- From Retief Street Terminal into Berg Street, left into East Street, left into Boom Street, right into Retief Street, left into Victoria Road which becomes Winston Road and right into Mayors Walk which becomes Swartkop road and into Sweetwaters road (M80), into M139, into ZM109, into P399 and proceed to Gubeshe Terminus.</p>



transport

Department:
Transport
Province of KwaZulu-Natal

GAZETTE

LGKZNG11-2015-JUN

REGION: ALL

12.3	<p>ROUTE 2</p> <p>2.1 FROM HILTON COLLEGE, VIA HILTON SHOPPING CENTRE TO PIETERMARITZBURG CITY TERMINAL</p> <p>INBOUND</p> <p>- From Hilton College into MR139, into Hilton (Quarry Shopping Centre), return to N3 intersection and right into N3, into Duncan Mckenzie, and into Hyslop road, into Commercial Road and left into Longmarket Street and left into Freedom Square(New Taxi Rank).</p> <p>2.2 FROM CITY TERMINAL (FREEDOM SQUARE) TO HILTON COLLEGE.</p> <p>OUTBOUND</p> <p>- From city Terminal (Freedom Square), right into Church Street, left into Boshoff Street, into Chatterton Road, into the N3, into Hilton (Quarry Shopping Centre), return to Hilton and proceed to Hilton College; as per the forward route in reverse;</p> <p>- ALTERNATIVELY;</p> <p>- From City Terminal (Freedom Square), right into Church Street, and left into N3, into Hilton (Quarry Shopping Centre), return to Hilton and proceed to Hilton College as per the forward route in reverse.</p>
12.4	<p>ROUTE 3:</p> <p>3.1 FROM ZAYEKA ROAD TO PIETERMARITZBURGH, RETIEF STREET TERMINAL</p> <p>INBOUND</p> <p>FROM ZAYEKA-BHEKIZIZWE SCHOOL (D1132), INTO AND ALONG P399 INTO ZM109, INTO MR139, INTO SWEETWATERS ROAD, INTO SWARTKOP ROAD, INTO MAYORS WALK (M80), INTO AND ALONG BERG STREET TO THE RANK AT THE CORNER OF RETIEF AND BERG STREET.</p> <p>3.2 FROM RETIEF STREET TERMINAL TO ZAYEKA-BHEKIZIZWE SCHOOL</p> <p>OUTBOUND</p> <p>FROM RETIEF STREET TERMINAL INTO BERG STREET, LEFT INTO EAST STREET, LEFT INTO BOOM STREET, RIGHT INTO RETIEF STREET, LEFT INTO VICTORIA ROAD WHICH BECOMES WINSTON ROAD AND RIGHT INTO MAYORS WALK WHICH BECOMES SWARTKOP ROAD AND INTO SWEETWATERS ROAD (M80), INTO M139, INTO ZM109, INTO P399 AND PROCEED TO ZAYEKA- BHEKIZIZWE SCHOOL (D1132).</p>
12.5	<p>ROUTE 4:</p> <p>4.1 FROM BHOBHONOMA (D1130)TO PIETERMARITZBURGH, RETIEF STREET TERMINAL</p> <p>INBOUND</p> <p>FROM BHOBHONOMA, INTO AND ALONG P399 INTO ZM109, INTO MR139, INTO SWEETWATERS ROAD, INTO SWARTKOP ROAD, INTO MAYORS WALK (M80), INTO AND ALONG BERG STREET TO THE RANK AT THE CORNER OF RETIEF AND BERG STREET.</p> <p>4.2 FROM RETIEF STREET TERMINAL TO BHOBHONOMA (D1130)</p> <p>OUTBOUND</p> <p>FROM RETIEF STREET TERMINAL INTO BERG STREET, LEFT INTO EAST STREET, LEFT INTO BOOM STREET, RIGHT INTO RETIEF STREET, LEFT INTO VICTORIA ROAD WHICH BECOMES WINSTON ROAD AND RIGHT INTO MAYORS WALK WHICH BECOMES SWARTKOP ROAD AND INTO SWEETWATERS ROAD (M80), INTO M139, INTO ZM109, INTO P399 AND PROCEED TO BHOBHONOMA.</p>



transport

Department:
Transport
Province of KwaZulu-Natal

GAZETTE

LGKZNG11-2015-JUN

REGION: ALL

12.6	<p>ROUTE 5:</p> <p>5.1 FROM EZIBONIVINI TO RETIEF STREET TERMINAL INBOUND FROM EZIBONIVINI, INTO AND ALONG P399 INTO ZM109, INTO MR139, INTO SWEETWATERS ROAD, INTO SWARTKOP ROAD, INTO MAYORS WALK (M80), INTO AND ALONG BERG STREET TO THE RANK AT THE CORNER OF RETIEF AND BERG STREET.</p> <p>5.2 FROM RETIEF STREET TERMINAL TO EZIBONIVINI (P142) OUTBOUND FROM RETIEF STREET TERMINAL INTO BERG STREET, LEFT INTO EAST STREET, LEFT INTO BOOM STREET, RIGHT INTO RETIEF STREET, LEFT INTO VICTORIA ROAD WHICH BECOMES WINSTON ROAD AND RIGHT INTO MAYORS WALK WHICH BECOMES SWARTKOP ROAD AND INTO SWEETWATERS ROAD (M80), INTO M139, INTO ZM109, INTO P399 AND PROCEED TO EZIBONIVINI.</p>
12.7	<p>ROUTE 6:</p> <p>6.1 FROM MBUTSHANA (A3683) TO HILTON HOTEL INBOUND FROM MBUTSHANA, INTO P139 AND PROCEED TO HILTON HOTEL DIRECT</p> <p>6.2 FROM HILTON HOTEL TO MBUTSHANA (A3683) OUTBOUND FROM HILTON HOTEL, INTO P 139 AND PROCEED TO MBUTSHANA DIRECT</p>
12.8	<p>ROUTE 7</p> <p>7.1 FROM GUBESHE TERMINUS TO SOMME STREET RANK (BELL TO HARVARD) KPH0003 INBOUND - From Gubeshe Terminus, into MR139, into Hilton, into N3, into Carel Orhtmann Road, into District Road, into Wilson Road, into Zeederburgh Road which becomes Main Road, into Morling Street and proceed to Somme Street Rank.</p> <p>7.2 FROM SOMME STREET RANK TO GUBESHE OUTBOUND - From Somme Street Rank, into Main Road which becomes Zeederburgh, into Wilson Road, District Road, into Carel Ohrtmann Road, into P367 into M139 and proceed to Gubeshe Terminus.</p>
12.9	<p>ROUTE 8</p> <p>8.1 FROM MBUTSHANA (A3683) TO RETIEF STREET TERMINAL INBOUND - From Mbutshana, into and along P399 into ZM109, into MR139, into Sweetwaters Road, into Swartkop Road, into Mayors walk (M80), into and along Berg Street to the rank at the corner of Retief and Berg Street.</p> <p>8.2 FROM RETIEF STREET TERMINAL TO MBUTSHANA (A3683) OUTBOUND - From Retief Street Terminal into Berg Street, left into East Street, left into Boom Street, right into Retief Street, left into Victoria Road which becomes Winston Road and right into Mayors Walk which becomes Swartkop road and into Sweetwaters road (M80), into M139, into ZM109, into P399 and proceed to Mbutshana.</p>



transport

Department:
Transport
Province of KwaZulu-Natal

GAZETTE

LGKZNG11-2015-JUN

REGION: ALL

1) Application Number: APP0040582	2) Gazette Number: LGKZNG11-2015-JUN
3) Applicant: KB MANYONI ID NO. 7605235687083 Association: ZWARTKOP TAXI ASSOCIATION	4) Applicant Address: PO BOX583 PLSSISLAER 3216
5) Existing Licence Holder: E MBANJWA ID NO. 3909125336080	6) Existing Licence Holder Address: P O BOX 9 MKHONDENI,PMBURG KWA ZULU-NATAL KWA-ZULU NATAL 3212
7) Type of application: NORMAL TRANSFER	8) Operating Licence Number:
9) Vehicle Type: MINIBUS	10) 1 x 15 (SEATED) + 0 (STANDING)
11) Region: UMGUNGUNDLOVU	
12.1	<p>CONDITIONS / RESTRICTIONS:</p> <ol style="list-style-type: none"> 1. Passengers may be picked up and / or set down only at designated taxi ranks or taxi stops, which shall exclude Bus Stops. 2. On the inbound trip to Pietermaritzburg no passengers may be picked up en route from entering Sweetwaters Road until reaching the Corner of Retief and Berg Street Taxi Rank. 3. On the return trip to Gubeshe, no passengers may be set down until leaving Sweetwaters Road. 4. Entry or ranking on private property is not permitted without the written permission of the landlord. A copy of such agreement must be supplied to the Board. In particular, Hilton College, Quarry Centre and Hilton Hotel. 5. Without having entered into an agreement with other operators on a common route, as contemplated by Section 88 (2) (b) of Act 22 of 2000, the picking up or setting down of passengers on such route is not permitted. 6. At ranks, whether on-street or off-street, only the taxis that can be accommodated in the demarcated area may occupy the rank, excess vehicles must be parked elsewhere at designated holding areas. 7. Rank permits or letters of authority must be produced in respect of all ranks in Municipal areas, in particular major towns and cities. 8. The allocation of any route or portion of a route is subject to the condition that it has been approved and allocated in good faith and that such route will be invalid should it transpire that the route or portion thereof will, or has caused conflict due to it having been approved based on incorrect or false information supplied to the Board, or as a result of an error. In such instance the Operating License must be returned to the Board for correction.
12.2	<p>APPROVED ROUTES ZWARTKOP TAXI ASSOCIATION</p> <p>ROUTE 1</p> <p>1.1 FROM GUBESHE TO RETIEF STREET TERMINAL</p> <p>INBOUND</p> <p>- From Gubeshe Terminus into and along P399 into ZM109, into MR139, into Sweetwaters Road, into Swartkop Road, into Mayors walk (M80), into and along Berg Street to the rank at the corner of Retief and Berg Street.</p> <p>1.2 FROM RETIEF STREET TERMINAL TO GUBESHE</p> <p>OUTBOUND</p> <p>- From Retief Street Terminal into Berg Street, left into East Street, left into Boom Street, right into Retief Street, left into Victoria Road which becomes Winston Road and right into Mayors Walk which becomes Swartkop road and into Sweetwaters road (M80), into M139, into ZM109, into P399 and proceed to Gubeshe Terminus.</p>



transport

Department:
Transport
Province of KwaZulu-Natal

GAZETTE

LGKZNG11-2015-JUN

REGION: ALL

12.3	<p>ROUTE 2</p> <p>2.1 FROM HILTON COLLEGE, VIA HILTON SHOPPING CENTRE TO PIETERMARITZBURG CITY TERMINAL</p> <p>INBOUND</p> <p>- From Hilton College into MR139, into Hilton (Quarry Shopping Centre), return to N3 intersection and right into N3, into Duncan Mckenzie, and into Hyslop road, into Commercial Road and left into Longmarket Street and left into Freedom Square(New Taxi Rank).</p> <p>2.2 FROM CITY TERMINAL (FREEDOM SQUARE) TO HILTON COLLEGE.</p> <p>OUTBOUND</p> <p>- From city Terminal (Freedom Square), right into Church Street, left into Boshoff Street, into Chatterton Road, into the N3, into Hilton (Quarry Shopping Centre), return to Hilton and proceed to Hilton College; as per the forward route in reverse;</p> <p>- ALTERNATIVELY;</p> <p>- From City Terminal (Freedom Square), right into Church Street, and left into N3, into Hilton (Quarry Shopping Centre), return to Hilton and proceed to Hilton College as per the forward route in reverse.</p>
12.4	<p>ROUTE 3:</p> <p>3.1 FROM ZAYEKA ROAD TO PIETERMARITZBURGH, RETIEF STREET TERMINAL</p> <p>INBOUND</p> <p>FROM ZAYEKA-BHEKIZIZWE SCHOOL (D1132), INTO AND ALONG P399 INTO ZM109, INTO MR139, INTO SWEETWATERS ROAD, INTO SWARTKOP ROAD, INTO MAYORS WALK (M80), INTO AND ALONG BERG STREET TO THE RANK AT THE CORNER OF RETIEF AND BERG STREET.</p> <p>3.2 FROM RETIEF STREET TERMINAL TO ZAYEKA-BHEKIZIZWE SCHOOL</p> <p>OUTBOUND</p> <p>FROM RETIEF STREET TERMINAL INTO BERG STREET, LEFT INTO EAST STREET, LEFT INTO BOOM STREET, RIGHT INTO RETIEF STREET, LEFT INTO VICTORIA ROAD WHICH BECOMES WINSTON ROAD AND RIGHT INTO MAYORS WALK WHICH BECOMES SWARTKOP ROAD AND INTO SWEETWATERS ROAD (M80), INTO M139, INTO ZM109, INTO P399 AND PROCEED TO ZAYEKA- BHEKIZIZWE SCHOOL (D1132).</p>
12.5	<p>ROUTE 4:</p> <p>4.1 FROM BHOBHONOMA (D1130)TO PIETERMARITZBURGH, RETIEF STREET TERMINAL</p> <p>INBOUND</p> <p>FROM BHOBHONOMA, INTO AND ALONG P399 INTO ZM109, INTO MR139, INTO SWEETWATERS ROAD, INTO SWARTKOP ROAD, INTO MAYORS WALK (M80), INTO AND ALONG BERG STREET TO THE RANK AT THE CORNER OF RETIEF AND BERG STREET.</p> <p>4.2 FROM RETIEF STREET TERMINAL TO BHOBHONOMA (D1130)</p> <p>OUTBOUND</p> <p>FROM RETIEF STREET TERMINAL INTO BERG STREET, LEFT INTO EAST STREET, LEFT INTO BOOM STREET, RIGHT INTO RETIEF STREET, LEFT INTO VICTORIA ROAD WHICH BECOMES WINSTON ROAD AND RIGHT INTO MAYORS WALK WHICH BECOMES SWARTKOP ROAD AND INTO SWEETWATERS ROAD (M80), INTO M139, INTO ZM109, INTO P399 AND PROCEED TO BHOBHONOMA.</p>



transport

Department:
Transport
Province of KwaZulu-Natal

GAZETTE

LGKZNG11-2015-JUN

REGION: ALL

12.6	<p>ROUTE 5: 5.1 FROM EZIBONIVINI TO RETIEF STREET TERMINAL INBOUND FROM EZIBONIVINI, INTO AND ALONG P399 INTO ZM109, INTO MR139, INTO SWEETWATERS ROAD, INTO SWARTKOP ROAD, INTO MAYORS WALK (M80), INTO AND ALONG BERG STREET TO THE RANK AT THE CORNER OF RETIEF AND BERG STREET. 5.2 FROM RETIEF STREET TERMINAL TO EZIBONIVINI (P142) OUTBOUND FROM RETIEF STREET TERMINAL INTO BERG STREET, LEFT INTO EAST STREET, LEFT INTO BOOM STREET, RIGHT INTO RETIEF STREET, LEFT INTO VICTORIA ROAD WHICH BECOMES WINSTON ROAD AND RIGHT INTO MAYORS WALK WHICH BECOMES SWARTKOP ROAD AND INTO SWEETWATERS ROAD (M80), INTO M139, INTO ZM109, INTO P399 AND PROCEED TO EZIBONIVINI.</p>
12.7	<p>ROUTE 6: 6.1 FROM MBUTSHANA (A3683) TO HILTON HOTEL INBOUND FROM MBUTSHANA, INTO P139 AND PROCEED TO HILTON HOTEL DIRECT 6.2 FROM HILTON HOTEL TO MBUTSHANA (A3683) OUTBOUND FROM HILTON HOTEL, INTO P 139 AND PROCEED TO MBUTSHANA DIRECT</p>
12.8	<p>ROUTE 7</p> <p>7.1 FROM GUBESHE TERMINUS TO SOMME STREET RANK (BELL TO HARVARD) KPH0003 INBOUND - From Gubeshe Terminus, into MR139, into Hilton, into N3, into Carel Orhtmann Road, into District Road, into Wilson Road, into Zeederburgh Road which becomes Main Road, into Morling Street and proceed to Somme Street Rank. 7.2 FROM SOMME STREET RANK TO GUBESHE OUTBOUND - From Somme Street Rank, into Main Road which becomes Zeederburgh, into Wilson Road, District Road, into Carel Ohrtmann Road, into P367 into M139 and proceed to Gubeshe Terminus.</p>
12.9	<p>ROUTE 8 8.1 FROM MBUTSHANA (A3683) TO RETIEF STREET TERMINAL INBOUND - From Mbutshana, into and along P399 into ZM109, into MR139, into Sweetwaters Road, into Swartkop Road, into Mayors walk (M80), into and along Berg Street to the rank at the corner of Retief and Berg Street. 8.2 FROM RETIEF STREET TERMINAL TO MBUTSHANA (A3683) OUTBOUND - From Retief Street Terminal into Berg Street, left into East Street, left into Boom Street, right into Retief Street, left into Victoria Road which becomes Winston Road and right into Mayors Walk which becomes Swartkop road and into Sweetwaters road (M80), into M139, into ZM109, into P399 and proceed to Mbutshana.</p>



transport

Department:
Transport
Province of KwaZulu-Natal

GAZETTE

LGKZNG11-2015-JUN

REGION: ALL

1) Application Number: APP0040550	2) Gazette Number: LGKZNG11-2015-JUN
3) Applicant: FM BIYASE ID NO. 7801015412087 Association: HIGHFLATS TAXI ASSOCIATION	4) Applicant Address: PO BOX 471 HIGHFLATS KWA ZULU NATAL KWA-ZULU NATAL 3306
5) Existing Licence Holder: NOT APPLICABLE ID NO. NOT APPLICABLE	6) Existing Licence Holder Address: NOT APPLICABLE
7) Type of application: BACKLOG CAPTURE	8) Operating Licence Number: LKNKZN0127152
9) Vehicle Type: MINIBUS	10) 1 x 14 (SEATED) + 0 (STANDING)
11) Region: SISONKE	
12.1	<p>ROUTE 1 : HIGHFLATS TO DURBAN</p> <p>From Highflats Taxi Rank, turn left into R612 and proceed to Park Rynie, left into N2 and proceed to Durban, entering Durban along the (M4) Southern Freeway, turn left into Moore Road and proceed to rank 100A in Sydney Road and return to Highflats taxi rank as follows:</p> <p>RETURN ROUTE:</p> <p>1.1 From Sydney Road Taxi Rank, right into Canberra Road or Mc Donald Road, right into Gale Street and proceed as per route 1 in the opposite direction to Highflats Taxi Rank.</p> <p>INBOUND ROUTE</p> <p>1.2 Same as route 1 up to M4 then: left into Smith Street or left into Moore Road, right into Warwick Avenue, left into Etna Lane and proceed to Etna Road Taxi Rank, and return substantially along the same routes to Highflats.</p>
12.2	<p>ROUTE 2: HIGHFLATS TO PIETERMARITZBURG</p> <p>From Highflats Taxi Rank, right into and along R612, turn right into R56 and proceed to Port Shepstone Road Taxi Rank in Richmond and return to R56 and proceed to Pietermaritzburg, entering Pietermaritzburg along Richmond Road, Alexandra Road, left into Commercial Road, right into Longmarket Street, left into Old Market Taxi Rank and return along Longmarket Street, right into Boschoff Street, right into Loop Street, left into Commercial Road and return to Highflats along the same route in the opposite direction.</p>
12.3	<p>ROUTE 3 : HIGHFLATS TO IXOPO</p> <p>From Highflats Taxi Rank into along R612 to Ixopo, left into main street to the Ixopo Taxi Rank in main street and return to Highflats Taxi Rank along the same route in the opposite direction.</p>
12.4	<p>ROUTE 4: HIGHFLATS TO UMZINTO</p> <p>From Highflats Taxi Rank, turn left into R612 and proceed to Umzinto Taxi rank and return along the same route.</p>
12.5	<p>ROUTE 5: HIGHFLATS TO HLOKOZI</p> <p>From Highflats Taxi Rank into R612, turn into and along P73 to Hlokozi Taxi Rank and return along the same route.</p>
12.6	<p>ROUTE 6: HIGHFLATS TO ST FAITHS</p> <p>From Highflats Taxi Rank to St Faiths Taxi Rank along P68 and return.</p>

**transport**

Department:
Transport
Province of KwaZulu-Natal

GAZETTE

LGKZNG11-2015-JUN

REGION: ALL

12.7

CONDITIONS:

1. Passengers may be picked up and / or set down only at designated taxi ranks or taxi stops, which exclude bus stops.
2. On inbound trip to Durban, no passengers may be picked up en route from entering N2, until reaching 100A in Sydney road/Etna Lane.
3. On the return trip to Highflats, no passengers may be set down until reaching R612.
4. Entry or ranking on private property is not permitted without the written permission of the landlord, a copy of which must be supplied to the Board.
5. Without having entered into an agreement with other operators on a common route as contemplated by section 88(2)(B) of Act 22 of 2000, the picking up or setting down of passengers on such route is not permitted. A copy of such agreement must be supplied to the Board.
6. Rank Permits issued by the respective municipalities must be obtained and produced in respect of all long distance destinations such as Durban and Pietermaritzburg.
7. At ranks, whether on street or off street, only taxi that can be accommodated in the demarcated area may occupy the rank. Excess vehicles must hold elsewhere.



transport

Department:
Transport
Province of KwaZulu-Natal

GAZETTE

LGKZNG11-2015-JUN

REGION: ALL

1) Application Number: APP0040480	2) Gazette Number: LGKZNG11-2015-JUN
3) Applicant: NO MAKAULA ID NO. 4707160608085 Association: JOLIVET TAXI OWNERS ASSOCIATION	4) Applicant Address: P O BOX 162 HIGHFLATS KWA-ZULU NATAL 3306
5) Existing Licence Holder: NOT APPLICABLE ID NO. NOT APPLICABLE	6) Existing Licence Holder Address: NOT APPLICABLE
7) Type of application: BACKLOG CAPTURE	8) Operating Licence Number: LKNKZN018141
9) Vehicle Type: MINIBUS	10) 1 x 15 (SEATED) + 0 (STANDING)
11) Region: SISONKE	
12.1	<p>ROUTE 1 IMPUNGA TO DURBAN AND RETURN:</p> <p>FROM APPROVED TAXI RANK IN IMPUNGA INTO AND ALONG R612, DROP ONLY ALONG R612 TO UMZINTO DROP IN UMZINTO, BACK TO R612 AND TURN LEFT TO JOIN N2 FREEWAY AND PROCEED INTO M4 / ALBERT LUTHULI HIGHWAY, LEFT INTO SMITH STREET, RIGHT INTO WARWICK AVENUE TO RANK 292C ON WARWICK AVENUE, DURBAN AND RETURN WITH PASSENGERS FROM RANK 292C, WARWICK AVENUE DURBAN. TURN LEFT TO JOIN WEST STREET AND TURN RIGHT ALONG PARK STREET RIGHT TO JOIN (M4) / ALBERT LUTHULI HIGHWAY INTO N2 FREEWAY, TURN LEFT AND RIGHT AGAIN TO JOIN R612 AND PROCEED TO THE STARTING POINT AT IMPUNGA.</p>
12.2	<p>ROUTE 2 IMPUNGA TO HIGHFLATS</p> <p>FROM APPROVED TAXI RANK IN IMPUNGA, KENTERTON INTO AND ALONG R612 TO HIGHFLATS TAXI RANK AND RETURN WITH OWN PASSENGERS. (DROP AND PICK UP AT MACKENZIE KNOGHKAR MASHU, STUARTVILLE, HLUTANKUNGU, GOXE NKAWINI, JOLIVET, NJANE R, SJAHILE, KENTERTON, IMPUNGA.)</p>
12.3	<p>ROUTE 3 IMPUNGA TO UMZINTO:</p> <p>FROM APPROVED TAXI RANK IN IMPUNGA, KENTERTON INTO AND ALONG R612 (DROP ONLY) STRAIGHT INTO UMZINTO AND RETURN ALONG THE SAME ROUTE WITH PASSENGERS. START DROPPING IN KENTERTON, IMPUNGA SJAHILE, NJANE R, JOLIVET, NKAWINI, GOXE HLUTHANKUNGU, NGU, STUARTVILLE.</p>
12.4	<p>ROUTE 4 JOLIVET TO DURBAN:</p> <p>FROM APPROVED TAXI RANK IN JOLIVET TO DURBAN RANK NO. 292C WARWICK AVENUE ALONG R612 TURN RIGHT INTO UMZINTO. (DROP ONLY) BACK TO R612 AND TURN LEFT INTO N2 FREEWAY AND PROCEED DIRECT INTO M4 / ALBERT LUTHULI HIGHWAY, LEFT INTO SMITH STREET, RIGHT INTO WARWICK AVENUE TO RANK 292C ON WARWICK AVENUE, DURBAN AND RETURN. TURN LEFT INTO WEST STREET, TURN RIGHT INTO PARK STREET, RIGHT INTO INKOSI ALBERT LUTHULI HIGHWAY, INTO (N2) SOUTH COAST FREEWAY TURN LEFT INTO PARK RYNIE INTO R612 AND START DROPPING IN KENTERTON, IMPUNGA, SJAHILE, NJANE R JOLIVET, NKAWINI, GOXE, HLUTHAKUNGU, STUARTVILLE MASHU UNTIL REACHING THE STARTING POINT OF JOLIVET.</p>

**transport**

Department:
Transport
Province of KwaZulu-Natal

GAZETTE

LGKZNG11-2015-JUN

REGION: ALL

12.5	<p>ROUTE 5 JOLIVET TO HIGHFLATS:</p> <p>FROM APPROVED TAXI RANK IN JOLIVET, PASSING THROUGH NKAWINI, GOXI, STUARTVILLE, NJANE R, SJAHILE, KENTERTON, IMPUNGA MASHU, KNOGHKAR, MACKENZIE INTO AND ALONG R612. AND PROCEED INTO HIGHFLATS TAXI RANK AND WAIT FOR OWN PASSENGERS BEFORE RETURNING ALONG R612 DROP AND PICK TO MACKENZIE, KNOGHKAR, MASHU, STUARTVILLE, HLUTHANKUNGU, GOXE, NKAWINI, JOLIVET R SJAHILE, KENTERTON, IMPUNGA UNTIL REACHING JOLIVET.</p>
12.6	<p>ROUTE 6 JOLIVET TO UMZINTO:</p> <p>FROM APPROVED TAXI RANK IN JOLIVET PASSING THROUGH NKAWINI, GOXE, STUARTVILLE, NJANE R, SJAHILE, KENTERTON, IMPUNGA INTO AND ALONG R612 DROP ONLY. PROCEED TO UMZINTO TAXI RANK AND WAIT FOR OWN PASSENGERS, AND RETURN ALONG R612. START DROPPING AT KENTERTON IMPUNGASJAHILE, NJANE R, JOLIVET, NKAWINI GOXE, HLUTHANKUNGU, STUARTVILLE UNTIL REACHING JOLIVET.</p>

**transport**

Department:
Transport
Province of KwaZulu-Natal

GAZETTE

LGKZNG11-2015-JUN

REGION: ALL

12.7**ROUTE 0
CONDITIONS:**

1. PASSENGERS MAY BE PICKED UP AND/OR SET DOWN ONLY AT DESIGNATED TAXI RANK OR TAXI STOP, WHICH SHALL EXCLUDE BUS STOPS.
2. ON THE IN BOUND TRIP TO DURBAN, NO PASSENGERS MAY BE PICKED UP EN ROUTE FROM ENTERING ROAD R612, UNTIL REACHING THE WARWICK AVENUE RANK NO 292C TAXI RANK.
3. ON THE RETURN TRIP TO JOLIVET, NO PASSENGERS MAY BE SET DOWN UNTIL LEAVING ROAD R612.
4. ENTRY OR RANKING ON PRIVATE PROPERTY IS NOT PERMITTED WITHOUT WRITTEN PERMISSION OF THE LANDLORD, A COPY OF WHICH MUST BE SUPPLIED TO THE BOARD.
5. WITHOUT HAVING ENTERED INTO AN AGREEMENT WITH OTHER OPERATORS ON A COMMON ROUTE, AS CONTEMPLATED BY SECTION 88(2)(B) OF ACT 22 OF 2000, THE PICKING UP OR SETTING DOWN OF PASSENGERS ON SUCH ROUTE IS NOT PERMITTED. A COPY OF SUCH AGREEMENT MUST BE SUPPLIED TO THE BOARD.
6. AT RANKS, WHETHER ON – STREET OR OFF – STREET, ONLY THE TAXIS THAT CAN BE ACCOMMODATED IN THE DEMARCATED AREA MAY OCCUPY THE RANK, EXCESS VEHICLES MUST HOLD ELSEWHERE AT DESIGNATED HOLDING AREAS.
7. RANK PERMITS OR LETTERS OF AUTHORITY MUST BE PRODUCED IN RESPECT OF ALL RANKS IN MUNICIPAL AREAS, IN PARTICULAR MAJOR TOWNS AND CITIES SUCH AS DURBAN AND UMZINTO.
8. THE ALLOCATION OF ANY ROUTE OR PORTION OF A ROUTE IS SUBJECT TO THE CONDITION THAT IT HAS BEEN APPROVED AND ALLOCATED IN GOOD FAITH AND THAT SUCH ROUTE WILL BE INVALID SHOULD IT TRANSPIRE THAT THE ROUTE OR PORTION THEREOF WILL, OR HAS CAUSED CONFLICT DUE TO IT HAVING BEEN APPROVED BASED ON INCORRECT OR FALSE INFORMATION SUPPLIED TO THE BOARD OR AS A RESULT OF AN ERROR. IN SUCH INSTANCE THE OPERATING LICENCE MUST BE RETURNED TO THE BOARD FOR CORRECTION.
9. THE VEHICLE MUST BE COVERED BY MOTOR VEHICLE INSURANCE AS WELL AS PERSONAL LIABILITY INSURANCE



transport

Department:
Transport
Province of KwaZulu-Natal

GAZETTE

LGKZNG11-2015-JUN

REGION: ALL

1) Application Number: APP0037725	2) Gazette Number: LGKZNG11-2015-JUN
3) Applicant: MADLALA NW ID NO. 5810015808089 Association: UMZIMKHULU TAXI OWNERS ASSOCIATION	4) Applicant Address: PO BOX 304 UMZIMKHULU 3297
5) Existing Licence Holder: NOT APPLICABLE ID NO. NOT APPLICABLE	6) Existing Licence Holder Address: NOT APPLICABLE
7) Type of application: NEW OPERATING LICENCE	8) Operating Licence Number: NOT AVAILABLE
9) Vehicle Type: NOT AVAILABLE	10) 1 x 0 (SEATED) + 0 (STANDING)
11) Region: SISONKE	
12.1	ROUTE 8 DEPARTURE FROM RIVERSIDE TO DESTINATION HARDING from Umzimkulu (Riverside) Taxi Rank proceed and pass Nyanisweni location cross railway Line proceed and pass Sidikideni Location, proceed and pass Egiton Location, proceed and pass Ntsikeni proceed Malenge Bridge proceed and pass bawinile store proceed and pass Bhishobhi Tribal Authority proceed and pass Zama Store and cross Marhewini Bridge proceed and pass Nomarhanjana Location proceed and pass makangala Location,Dontsu Mlenzana proceed turn left to Singisi Forest Product pass Mphurhu Plantation ,Ngunjini,njunga,Sekelan Ncambele Kwamadlathu farm,Redsdale Location,Kwafile Location Langewaght Plantation proceed to Ngqumarheni Junction turn left join R56 proceed and pass Mdlantsimbi Forest and then pass Engele Forest and pass magalela Service Station turn right join N2 proceed and pass forest Plantation and pass guy SawMill proceed and pass Weza Junction proceed and turn right join Murchison proceed and cross Stop Street,cross Musgrave street proceed and turn left join Fieff Street to Harding Taxi Rank and return on the same route.NB:THERE ARE PICK UPS AND DROP OFFS ALONG THE WAY.
12.2	ROUTE 9 DEPARTURE FROM UMZIMKULU RIVERSIDE TO DESTINATION: DURBAN from Umzimkulu Riverside taxi rank join T8 proceed pass Creighton and join R612 turn right proceed pass R612 turn right proceed pass Ixopo turn left join R56 proceed pass Richmond proceed and turn to Umlazi road proceed and join N3 and pass Comperdown proceed and turn left to richmond Road drop-off and proceed turn right to Crompton road,turn left to M13 proceed to join N3 proceed turn right to Berea road and turn left join West street turn left to Durban Theatre Lane and return on the same route. NB.THERE ARE DROP - OFFS ALONG THE WAY.
12.3	DEPARTURE FROM UMZIMKULU: RIVERSIDE TO DESTINATION: JOHANNESBURG FROM UMZIMKHULU RIVERSIDE TAXI RANK PASS CREIGHTON JOIN R612 TURN LEFT PROCEED DONYBROOK TURN RIGHT JOIN R617 PASS BULWER PROCEED TURN LEFT JOIN N3 PASS MOOI RIVER PASS TUGELA TOLL PLAZA PROCEED PASS VANRENEEN, MENTROSE HARRISMITH, WARDEN, VILLIERS PLAZA PROCEED AND PASS GROOTVLEI PROCEED AND PASS DEHOEK TOLL PLAZA HEIDENURG TURN LEFT TO VOLSORUS TAXI RANK. THERE ARE DROP-OFFS PROCEED AND JOIN N3 PROCEED AND TURN LEFT JOIN M2 TURN LEFT TO CITY DEEP. THERE ARE DROP-OFFS PROCEED JOIN HARROW ROAD THROUGH COMMISSIONER STREET PROCEED AND TURN RIGHT JOIN RISSIK STREET PROCEED TURN RIGHT JOIN DEVILLIERS STREET, TRUMPH STREET TURN RIGHT TO (WEST GATE) SELBY, MARTIN STREET. THERE ARE DROP-OFFS PROCEED AND TURN LEFT JOIN MTEMI PILISO STREET PROCEED AND JOIN BREE STREET. THERE ARE DROP-OFFS PROCEED TURN LEFT JOIN RISSIK STREET PROCEED TURN RIGHT JOIN DEVILLIERS STREET TURN LEFT JOIN VANDERERS STREET PROCEED AND TURN LEFT TO JOHANNESBURG PARK CITY RANK AND RETURN ON THE SAME ROUTE.



transport

Department:
Transport
Province of KwaZulu-Natal

GAZETTE

LGKZNG11-2015-JUN

REGION: ALL

12.4	<p>UMZIMKHULU TO DURBAN</p> <p>UMZIMKHULU TAXI RANK TURN LEFT JOIN R56 PROCEED PASS IXOPO PASS RICHMOND PROCEED AND TURN RIGHT JOIN UMLAAS ROAD AND JOIN N3 PASS CAMPERDOWN PASS MARIAN HILL TOLL PLAZA PROCEED AND TURN LEFT TO M1 RICHMOND ROAD OFF RAMP TURN LEFT TO RICHMOND ROAD PROCEED JOIN M31 OLD MAIN ROAD (DROP OFF) AND PROCEED AND TURN RIGHT TO CROMPTON ROAD TURN LEFT TO M13 PROCEED AND TURN RIGHT TO BEREA ROAD JOIN WEST STREET AND TURN LEFT TO BROOK ROAD AND TURN TO DURBAN THEATRE LANE TAXI RANK.</p> <p>PINETOWN ALTERNATIVE ROUTE</p> <p>FROM UMZIMKHULU TAXI RANK TURN RIGHT JOIN R56 PASS IXOPO, PASS RICHMOND TURN RIGHT TO UMLAAS ROAD JOIN N3 TAKE M13 OFF RAMP PROCEED ON M13 TURN LEFT TO M31 OLD MAIN ROAD (DROP OFF) PROCEED AND TURN RIGHT TO CROMPTON TURN LEFT TO M13 JOIN N3 PROCEED TURN RIGHT TO BEREA ROAD JOIN WEST STREET AND TURN LEFT TO BROOK ROAD AND TURN RIGHT TO DURBAN THEATRE LANE TAXI RANK.</p> <p>RETURN ROUTE</p> <p>FROM THEATRE LANE TAXI RANK JOIN WEST STREET TURN LEFT TO RUSSELL STREET TURN LEFT TO PINE STREET JOIN N3 PASS MARIAN HILL, PASS CAMPER DOWN TURN LEFT TO UMLAAS ROAD TURN LEFT TO R56 PASS RICHMOND PASS IXOPO PROCEED TURN RIGHT TO UMZIMKHULU TAXI RANK.</p>
12.5	<p>DEPARTURE FROM: UMZIMKHULU</p> <p>TO DESTINATION: UMTATA</p> <p>FROM UMZIMKHULU TAXI RANK TURN RIGHT JOIN R56 PASS CLYDESDALE LOCATION PROCEED AND PASS IBISI LOCATION PROCEED AND PASS RIETVLEI LOCATION AND HOSPITAL PROCEED AND TURN LEFT JOIN N2 PASS MT AYLIF PASS M.T. FRERE. THERE ARE DROP OFFS, PASS QUMBU. THERE ARE DROP OFFS PROCEED AND PASS TSOLO BRANCH PROCEED PASS NORTH CREST CROSS UMTATA BRIDGE PROCEED AND TURN RIGHT JOIN EAGLE STREET TO UMTATA MAIN TAXI RANK AND RETURN ON THE SAME ROUTE.</p>



transport

Department:
Transport
Province of KwaZulu-Natal

GAZETTE

LGKZNG11-2015-JUN

REGION: ALL

1) Application Number: APP0037726	2) Gazette Number: LGKZNG11-2015-JUN
3) Applicant: MADLALA NW ID NO. 5810015808089 Association: UMZIMKHULU TAXI OWNERS ASSOCIATION	4) Applicant Address: PO BOX304 UMZIMKULU 3297
5) Existing Licence Holder: NOT APPLICABLE ID NO. NOT APPLICABLE	6) Existing Licence Holder Address: NOT APPLICABLE
7) Type of application: NEW OPERATING LICENCE	8) Operating Licence Number: NOT AVAILABLE
9) Vehicle Type: NOT AVAILABLE	10) 1 x 0 (SEATED) + 0 (STANDING)
11) Region: SISONKE	
12.1	ROUTE 8 DEPARTURE FROM RIVERSIDE TO DESTINATION HARDING from Umzimkulu (Riverside) Taxi Rank proceed and pass Nyanisweni location cross railway Line proceed and pass Sidikideni Location, proceed and pass Egiton Location, proceed and pass Ntsikeni proceed Malenge Bridge proceed and pass bawinile store proceed and pass Bhishobhi Tribal Authority proceed and pass Zama Store and cross Marhewini Bridge proceed and pass Nomarhanjana Location proceed and pass makangala Location,Dontsu Mlenzana proceed turn left to Singisi Forest Product pass Mphurhu Plantation ,Ngunjini,njunga,Sekelan Ncambele Kwamadlathu farm,Redsdale Location,Kwafile Location Langewaght Plantation proceed to Ngqumarheni Junction turn left join R56 proceed and pass Mdlantsimbi Forest and then pass Engele Forest and pass magalela Service Station turn right join N2 proceed and pass forest Plantation and pass guy SawMill proceed and pass Weza Junction proceed and turn right join Murchison proceed and cross Stop Street,cross Musgrave street proceed and turn left join Fieff Street to Harding Taxi Rank and return on the same route.NB:THERE ARE PICK UPS AND DROP OFFS ALONG THE WAY.
12.2	ROUTE 9 DEPARTURE FROM UMZIMKULU RIVERSIDE TO DESTINATION: DURBAN from Umzimkulu Riverside taxi rank join T8 proceed pass Creighton and join R612 turn right proceed pass R612 turn right proceed pass Ixopo turn left join R56 proceed pass Richmond proceed and turn to Umlazi road proceed and join N3 and pass Comperdown proceed and turn left to richmond Road drop-off and proceed turn right to Crompton road,turn left to M13 proceed to join N3 proceed turn right to Berea road and turn left join West street turn left to Durban Theatre Lane and return on the same route. NB.THERE ARE DROP - OFFS ALONG THE WAY.
12.3	DEPARTURE FROM UMZIMKULU: RIVERSIDE TO DESTINATION: JOHANNESBURG FROM UMZIMKHULU RIVERSIDE TAXI RANK PASS CREIGHTON JOIN R612 TURN LEFT PROCEED DONYBROOK TURN RIGHT JOIN R617 PASS BULWER PROCEED TURN LEFT JOIN N3 PASS MOOI RIVER PASS TUGELA TOLL PLAZA PROCEED PASS VANRENEEN, MENTROSE HARRISMITH, WARDEN, VILLIERS PLAZA PROCEED AND PASS GROOTVLEI PROCEED AND PASS DEHOEK TOLL PLAZA HEIDENURG TURN LEFT TO VOLSORUS TAXI RANK. THERE ARE DROP-OFFS PROCEED AND JOIN N3 PROCEED AND TURN LEFT JOIN M2 TURN LEFT TO CITY DEEP. THERE ARE DROP-OFFS PROCEED JOIN HARROW ROAD THROUGH COMMISSIONER STREET PROCEED AND TURN RIGHT JOIN RISSIK STREET PROCEED TURN RIGHT JOIN DEVILLIERS STREET, TRUMPH STREET TURN RIGHT TO (WEST GATE) SELBY, MARTIN STREET. THERE ARE DROP-OFFS PROCEED AND TURN LEFT JOIN MTEMI PILISO STREET PROCEED AND JOIN BREE STREET. THERE ARE DROP-OFFS PROCEED TURN LEFT JOIN RISSIK STREET PROCEED TURN RIGHT JOIN DEVILLIERS STREET TURN LEFT JOIN VANDERERS STREET PROCEED AND TURN LEFT TO JOHANNESBURG PARK CITY RANK AND RETURN ON THE SAME ROUTE.



transport

Department:
Transport
Province of KwaZulu-Natal

GAZETTE

LGKZNG11-2015-JUN

REGION: ALL

12.4	<p>UMZIMKHULU TO DURBAN</p> <p>UMZIMKHULU TAXI RANK TURN LEFT JOIN R56 PROCEED PASS IXOPO PASS RICHMOND PROCEED AND TURN RIGHT JOIN UMLAAS ROAD AND JOIN N3 PASS CAMPERDOWN PASS MARIAN HILL TOLL PLAZA PROCEED AND TURN LEFT TO M1 RICHMOND ROAD OFF RAMP TURN LEFT TO RICHMOND ROAD PROCEED JOIN M31 OLD MAIN ROAD (DROP OFF) AND PROCEED AND TURN RIGHT TO CROMPTON ROAD TURN LEFT TO M13 PROCEED AND TURN RIGHT TO BEREA ROAD JOIN WEST STREET AND TURN LEFT TO BROOK ROAD AND TURN TO DURBAN THEATRE LANE TAXI RANK.</p> <p>PINETOWN ALTERNATIVE ROUTE</p> <p>FROM UMZIMKHULU TAXI RANK TURN RIGHT JOIN R56 PASS IXOPO, PASS RICHMOND TURN RIGHT TO UMLAAS ROAD JOIN N3 TAKE M13 OFF RAMP PROCEED ON M13 TURN LEFT TO M31 OLD MAIN ROAD (DROP OFF) PROCEED AND TURN RIGHT TO CROMPTON TURN LEFT TO M13 JOIN N3 PROCEED TURN RIGHT TO BEREA ROAD JOIN WEST STREET AND TURN LEFT TO BROOK ROAD AND TURN RIGHT TO DURBAN THEATRE LANE TAXI RANK.</p> <p>RETURN ROUTE</p> <p>FROM THEATRE LANE TAXI RANK JOIN WEST STREET TURN LEFT TO RUSSELL STREET TURN LEFT TO PINE STREET JOIN N3 PASS MARIAN HILL, PASS CAMPER DOWN TURN LEFT TO UMLAAS ROAD TURN LEFT TO R56 PASS RICHMOND PASS IXOPO PROCEED TURN RIGHT TO UMZIMKHULU TAXI RANK.</p>
12.5	<p>DEPARTURE FROM: UMZIMKHULU</p> <p>TO DESTINATION: UMTATA</p> <p>FROM UMZIMKHULU TAXI RANK TURN RIGHT JOIN R56 PASS CLYDESDALE LOCATION PROCEED AND PASS IBISI LOCATION PROCEED AND PASS RIETVLEI LOCATION AND HOSPITAL PROCEED AND TURN LEFT JOIN N2 PASS MT AYLIF PASS M.T. FRERE. THERE ARE DROP OFFS, PASS QUMBU. THERE ARE DROP OFFS PROCEED AND PASS TSOLO BRANCH PROCEED PASS NORTH CREST CROSS UMTATA BRIDGE PROCEED AND TURN RIGHT JOIN EAGLE STREET TO UMTATA MAIN TAXI RANK AND RETURN ON THE SAME ROUTE.</p>



transport

Department:
Transport
Province of KwaZulu-Natal

GAZETTE

LGKZNG11-2015-JUN

REGION: ALL

1) Application Number: APP0040612	2) Gazette Number: LGKZNG11-2015-JUN
3) Applicant: AM ZONDI ID NO. 5802275553083 Association: ESHOWE & DISTRICT TAXI OWNERS ASS.	4) Applicant Address: P.O. BOX 38309 EMLALAZI KWA-ZULU NATAL 3894
5) Existing Licence Holder: NOT APPLICABLE ID NO. NOT APPLICABLE	6) Existing Licence Holder Address: NOT APPLICABLE
7) Type of application: BACKLOG CAPTURE	8) Operating Licence Number: LKNKZN0111908
9) Vehicle Type: MINIBUS	10) 1 x 15 (SEATED) + 0 (STANDING)
11) Region: UTHUNGULU	
12.1	ROUTE 00 CHARTER SERVICE FROM ESHOWE & DISTRICT TAXI RANK TO POINT WITHIN THE PROVINCE OF KZN ONLY. NO PICKING UP OR SETTING DOWN OF PASSENGERS EN ROUTE.
12.2	ROUTE 1. ESHOWE TO DURBAN From Eshowe Taxi Rank (No.47) Main Road turn right to John Roass Highway to R66, turn right pass Gingindlovu to Dokodweni Plaza, N2 Freeway straight to Mvoti Plaza proceed Here we use two ways (drop passengers) First Way: turn left to Ballito M17 to M4 Second Way: proceed N2 to Tongaat Plaza pass and turn left to M80, pass Gateway to M4 Two ways come together to M4 pass Virginia Airport proceed along M4. Turn right to Argyle Road to Mngeni Road turn left drop passengers to Durban Station Proceed Mngeni Road, turn right to Leopard Street drop passengers all the way to Berea Station and turn back to Alice Street to Mngeni Road to Durban Long Distance Taxi Rank (no. 35) pick passengers Return use same as per forward journey
12.3	ROUTE 3. ESHOWE TO EMPANGENI Eshowe Taxi Rank (no.47), turn left Osborn Road, turn right to Kangela Street, turn left join R66, cross Umlalazi Bridge, proceed R66, turn right to P230, turn right to P230 TO Nqoleni to Mhlathuze Bridge join R34 OR R66, pass Nkweleni, turn right to R34 proceed, drop all the way to Empangeni Town Main Road, turn left to Biyela Road, turn right to Byrne Street, turn right O.K. Rank, drop passengers pick some passengers, turn back to Byrne Street, to Biyela Road to Empangeni Taxi Rank (A.Rank), return use same as per forward journey, drop passengers all along the way R34 to R66 to Eshowe
12.4	ROUTE 4. ESHOWE TO GINGINDLOVU From Eshowe Taxi Rank (No.47) Main Road, turn right to John Ross Highway to R66, pick and drop passengers all the way to Gingindlovu Taxi Rank, return use the same as per forward journey, drop passengers all the way to Eshowe



transport

Department:
Transport
Province of KwaZulu-Natal

GAZETTE

LGKZNG11-2015-JUN

REGION: ALL

12.5	<p>ROUTE 5. ESHOWE TO MANDINI</p> <p>From Eshowe Taxi Rank (No.47) Main Road, turn right to John Roass Highway to R66, turn right pass Gingindlovu, turn right R102, turn right P224, pass Amatikulu Mill, pass Inyoni, pass Isithebe Industrial Area, enter Sundumbili Township turn right to Sundumbili Taxi Rank, return use the same as per forward journey pick and drop passengers all the way to Eshowe</p>
12.6	<p>ROUTE 6. ESHOWE TO MELMOTH</p> <p>From Eshowe Taxi Rank (no.47) to Main Road to Osborn Road, turn right to Kangela Street, turn left join R66, pass Nkweleni proceed R66, drop passengers all the way R66, turn right to Victoria Street, to enter Melmoth Town, turn left to Melmoth Rank, return use same as per forward journey, drop passengers all the way to Eshowe.</p>
12.7	<p>ROUTE 7.1 ESHOWE TO NKANDLA</p> <p>From Eshowe Taxi Rank (no.47), turn left to Osborn Road, turn right to Kangela Street, turn left join R66, pass Nkweleni proceed R66, pass melmoth Town and turn right to R68, straight to Nkandla taxi Rank (pick up passengers), return use same as forward journey.</p> <p>7.2 ESHOWE TO NKANDLA (2)</p> <p>From Eshowe Taxi Rank (no.47) to Main Road to Osborn Road, turn left to Kangela Street, to P50-1 pass Ntumeni proceed P50-1 proceed to Nkandla Taxi Rank, pick passengers, return using the same route as forward journey</p>
12.8	<p>ROUTE 8. ESHOWE TO NONGOMA</p> <p>From Eshowe Taxi Rank (no.47), turn left to Osborne Road, turn right to Kangela Street, turn left join R66, pass Nkweleni proceed R66, proceed R66 to Ndundulu Mountain, pass Melmoth, proceed R66, turn right to Ulundi drop some passengers, go back to R66, proceed to Nongoma Taxi Rank, return from Nongoma Taxi Rank to R66, drop passengers all the way R66 to Eshowe.</p>
12.9	<p>ROUTE 9. ESHOWE TO STANGER</p> <p>From Eshowe Taxi Rank (no.47) Main Road, turn right to John Ross Highway to R66, turn right pass Gingindlovu, turn right R102, proceed to New Guelderland to Stanger, turn right to R74, turn left to King Shaka Road, turn right to KwaDukuza Taxi Rank, pick up passengers, return use the same as per forward journey, drop passengers all the way to Eshowe</p>
12.10	<p>ROUTE 10. ESHOWE TO MBONGOLWANE</p> <p>From Eshowe Taxi Rank (no.47) to Main Road, turn left to Osborn Road, turn right to Kangela Street to P50-1 Ntumeni, turn left to P218, proceed to Mbongolwane Hospital and Mbongolwane Police Station, return using the same route as per forward journey and drop passengers</p>

**transport**

Department:
Transport
Province of KwaZulu-Natal

GAZETTE

LGKZNG11-2015-JUN

REGION: ALL

12.11	<p>ROUTE 11. ESHOWE TO ZIQWAQWENI</p> <p>From Eshowe Taxi Rank (no.47) to Main Road to Osborn Road, turn right to Kangela Street, join R66, turn left, cross Umlalazi Bridge and turn left to Iziqwaqweni Area, return using the same as per forward journey, drop passengers all the way to Eshowe</p>
12.12	<p>ROUTE 12. ESHOWE TO LINDELA</p> <p>From Eshowe Taxi Rank (no.47) to Main Road to Osborn Road, turn left to Kangela Street, to P50-1 pass Ntumeni proceed P50-1 Nkandla way, turn left to P15 Lindela Area, return using the same route as per forward journey, drop passengers all the way to Eshowe</p>



transport

Department:
Transport
Province of KwaZulu-Natal

GAZETTE

LGKZNG11-2015-JUN

REGION: ALL

1) Application Number: APP0040606	2) Gazette Number: LGKZNG11-2015-JUN
3) Applicant: N MDLETSHE ID NO. 4107275420080 Association: ESIKHAWINI TAXI ASSOCIATION	4) Applicant Address: P O BOX 858 ESIKHAWINI KWA-ZULU NATAL 3887
5) Existing Licence Holder: NOT APPLICABLE ID NO. NOT APPLICABLE	6) Existing Licence Holder Address: NOT APPLICABLE
7) Type of application: BACKLOG CAPTURE	8) Operating Licence Number: LKNKZN0119186
9) Vehicle Type: MINIBUS	10) 1 x 15 (SEATED) + 0 (STANDING)
11) Region: UTHUNGULU	
12.1	<p>ROUTE 1. ESIKHAWINI TO RICHARDSBAY</p> <p>Depart Esikhawini Taxi Rank, turn left into Mthomboni Road, right into Mdlebe Mpuma (east), into Meloni (P106) carry straight down the B10 (P106), past Madlankala, turn right into R34 (John Ross Parkway), turn left West Central Arterial carry straight into Bullion Boulevard, then turn left into Taxi City Rank Richardsbay, return along the same route</p>
12.2	<p>ROUTE 2. ESIKHAWINI TO RICHARDSBAY via Alton</p> <p>Depart Esikhawini Rank, left into Mthomboni Road, right into Mdlebe Mpuma (east), into Meloni (P106), carry straight down the B10 (P106), past Madlankala, turn right into R34 (John Ross Parkway), turn right into Alumina Allee, 100 metres away from the road, off loading at bus stop (Maringini), return back straight across Alumina Allee, off loading at Amalgamated, Engine Garage, Ikhwezi deport Bell, Shell Garage, ZCBF, Dollar Drive, turn right and left into Bullion Boulevard and turn left into Taxi Rank Richardsbay, and return along the same route</p>
12.3	<p>ROUTE 3. ESIKHAWINI TO EMPANGENI RAIL</p> <p>Depart Esikhawini Rank, turn left into Mthomboni Road, carry straight into D1567, turn right into N2 (freeway), turn left into R34 (John Ross Parkway), straight into Tanner Road, off loading at Kentucky, Post Office, Emric Motors and turn left into B Rank, off loading then turn into Main Road, turn left and right Grantham Highway, back into R34, turn right into Maxwell Street, then left into Lot 63 Taxi Rank, turn right into N2 (Ngoya x Roads) straight to Empangni Circle, left into Tanner Road, then right into B-Rank, turn right into Tanner Road, turn left into R34, right into Maxwell Street, left into Lot 63, taxi rank Empangeni and return along the same route</p>
12.4	<p>ROUTE 4. ESIKHAWINI TO EMPANGENI LOT 63</p> <p>Depart Esikhawini Rank, turn left into Mthomboni Road, straight into D1567, turn right into N2, left into R34 (John Ross Parkway), straight into Main Road, off loading at Speedy, turn left into President Swart Avenue, off loading at Central Park, Total Garage, turn right into Maxwell Street, then left into Lot 63 Taxi Rank Empangeni and return along the same route</p>
12.5	<p>ROUTE 5. ESIKHAWINI (MPEMBENI) TO RICHARDSBAY</p> <p>Depart Esikhawini Taxi Rank, turn right into Mthomboni Road, carry straight across Mdlebe Mpuma robots along D887 to Mpembeni (Lexon tea room), turn back along D887, straight down the B10 (P106), past Madlankala, turn right into R34 (John Ross Parkway), turn left into West Central Arterial, carry straight to Bullion Boulevard, then left into Taxi City Rank Richardsbay, along the same route</p>



transport

Department:
Transport
Province of KwaZulu-Natal

GAZETTE

LGKZNG11-2015-JUN

REGION: ALL

12.6	<p>ROUTE 6. ESIKHAWINI (PORT DUNFORD) TO EMPANGENI Depart Esikhawini Rank to Port Dunford, along D537 to kwaMoli tea room and turn back along D537, turn left into D1597, straight to Masongo X Roads, turn left into Mdlebe Mpuma, right into Meloni (P106), carry straight down the B10 (P106), past Madlankal, turn left into R34 (John Ross Parkway), turn left into Tanner Road, offloading at Kentucky, Post Office, Emric Motors, left into B-Rank, back into Main Road, left and right into Grantam Highway, turn right into Maxwell Street, then left into Lot 63 Taxi Rank Empangni, and return along the same route</p>
12.7	<p>ROUTE 7. ESIKHAWINI TO DURBAN Depart Esikhawini Rank, carry straight into D1567, turn left into N2 Freeway, carry on straight and turn right into Argyle Road, turn left into Umgeni Road, turn right into Leopold Street, off loading at Durban Station, carry straight to Market Street, off loading at Berea New Market Durban, return along the same route</p>
12.8	<p>ROUTE 00 CONDITIONS:</p> <ol style="list-style-type: none"> 1.PASSENGERS MAY BE PICKED UP AND/OR SET DOWN ONLY AT DESIGNATED TAXI RANK OR TAXI STOP, WHICH SHALL EXCLUDE BUS STOPS. 2.ENTRY OR RANKING ON PRIVATE PROPERTY IS NOT PERMITTED WITHOUT WRITTEN PERMISSION OF THE LANDLORD, A COPY OF WHICH MUST BE SUPPLIED TO THE BOARD. 3.WITHOUT HAVING ENTERED INTO AN AGREEMENT WITH OTHER OPERATORS ON A COMMON ROUTE, AS CONTEMPLATED BY SECTION 88(2)(B) OF ACT 22 OF 2000, THE PICKING UP OR SETTING DOWN OF PASSENGERS ON SUCH ROUTE IS NOT PERMITTED. A COPY OF SUCH AGREEMENT MUST BE SUPPLIED TO THE BOARD. 4.AT RANKS, WHETHER ON – STREET OR OFF – STREET, ONLY THE TAXIS THAT CAN BE ACCOMODATED IN THE DEMARCATED AREA MAY OCCUPY THE RANK, EXCESS VEHICLES MUST HOLD ELSEWHERE AT DESIGNATED HOLDING AREAS. 5.RANK PERMITS OR LETTERS OF AUTHORITY MUST BE PRODUCED IN RESPECT OF ALL RANKS IN MUNICIPAL AREAS, IN PARTICULAR MAJOR TOWNS AND CITIES AND IN PARTICULAR INTER-PROVINCIAL DESTINATIONS. 6.THE ALLOCATION OF ANY ROUTE OR PORTION OF A ROUTE IS SUBJECT TO THE CONDITION THAT IT HAS BEEN APPROVED AND ALLOCATED IN GOOD FAITH AND THAT SUCH ROUTE WILL BE INVALID SHOULD IT TRANSPIRE THAT THE ROUTE OR PORTION THEREOF WILL, OR HAS CAUSED CONFLICT DUE TO IT HAVING BEEN APPROVED BASED ON INCORRECT OR FALSE INFORMATION SUPPLIED TO THE BOARD OR AS A RESULT OF AN ERROR. IN SUCH INSTANCE THE OPERATING LICENCE MUST BE RETURNED TO THE BOARD FOR CORRECTION. 7.THE VEHICLE MUST BE COVERED BY MOTOR VEHICLE INSURANCE AS WELL AS PERSONAL LIABILITY INSURANCE



transport

Department:
Transport
Province of KwaZulu-Natal

GAZETTE

LGKZNG11-2015-JUN

REGION: ALL

1) Application Number: APP0040557	2) Gazette Number: LGKZNG11-2015-JUN
3) Applicant: ST MTHETHWA ID NO. 6805175472089 Association: ESIKHAWINI TAXI ASSOCIATION	4) Applicant Address: PO BOX 1821 EISKHAWINI 3887
5) Existing Licence Holder: NOT APPLICABLE ID NO. NOT APPLICABLE	6) Existing Licence Holder Address: NOT APPLICABLE
7) Type of application: NEW OPERATING LICENCE	8) Operating Licence Number: NOT AVAILABLE
9) Vehicle Type: NOT AVAILABLE	10) 1 x 0 (SEATED) + 0 (STANDING)
11) Region: UTHUNGULU	
12.1	<p>ROUTE 1. ESIKHAWINI TO RICHARDSBAY</p> <p>Depart Esikhawini Taxi Rank, turn left into Mthomboni Road, right into Mdlebe Mpuma (east), into Meloni (P106) carry straight down the B10 (P106), past Madlankala, turn right into R34 (John Ross Parkway), turn left West Central Arterial carry straight into Bullion Boulevard, then turn left into Taxi City Rank Richardsbay, return along the same route</p>
12.2	<p>"ROUTE 2. " ESIKHAWINI TO RICHARDSBAY via Alton</p> <p>Depart Esikhawini Rank, left into Mthomboni Road, right into Mdlebe Mpuma (east), into Meloni (P106), carry straight down the B10 (P106), past Madlankala, turn right into R34 (John Ross Parkway), turn right into Alumina Allee, 100 metres away from the road, off loading at bus stop (Maringini), return back straight across Alumina Allee, off loading at Amalgamated, Engine Garage, Ikhwezi deport Bell, Shell Garage, ZCBF, Dollar Drive, turn right and left into Bullion Boulevard and turn left into Taxi Rank Richardsbay, and return along the same route</p>
12.3	<p>"ROUTE 3. " ESIKHAWINI TO EMPANGENI RAIL</p> <p>Depart Esikhawini Rank, turn left into Mthomboni Road, carry straight into D1567, turn right into N2 (freeway), turn left into R34 (John Ross Parkway), straight into Tanner Road, off loading at Kentucky, Post Office, Emric Motors and turn left into B Rank, off loading then turn into Main Road, turn left and right Grantham Highway, back into R34, turn right into Maxwell Street, then left into Lot 63 Taxi Rank, turn right into N2 (Ngoya x Roads) straight to Empangni Circle, left into Tanner Road, then right into B-Rank, turn right into Tanner Road, turn left into R34, right into Maxwell Street, left into Lot 63, taxi rank Empangeni and return along the same route</p>
12.4	<p>ROUTE 4. ESIKHAWINI TO EMPANGENI LOT 63</p> <p>Depart Esikhawini Rank, turn left into Mthomboni Road, straight into D1567, turn right into N2, left into R34 (John Ross Parkway), straight into Main Road, off loading at Speedy, turn left into President Swart Avenue, off loading at Central Park, Total Garage, turn right into Maxwell Street, then left into Lot 63 Taxi Rank Empangeni and return along the same route</p>
12.5	<p>ROUTE 5. ESIKHAWINI (MPEMBENI) TO RICHARDSBAY</p> <p>Depart Esikhawini Taxi Rank, turn right into Mthomboni Road, carry straight across Mdlebe Mpuma robots along D887 to Mpembeni (Lexon tea room), turn back along D887, straight down the B10 (P106), past Madlankala, turn right into R34 (John Ross Parkway), turn left into West Central Arterial, carry straight to Bullion Boulevard, then left into Taxi City Rank Richardsbay, along the same route</p>



transport

Department:
Transport
Province of KwaZulu-Natal

GAZETTE

LGKZNG11-2015-JUN

REGION: ALL

12.6	<p>ROUTE 6. ESIKHAWINI (PORT DUNFORD) TO EMPANGENI Depart Esikhawini Rank to Port Dunford, along D537 to kwaMoli tea room and turn back along D537, turn left into D1597, straight to Masongo X Roads, turn left into Mdlebe Mpuma, right into Meloni (P106), carry straight down the B10 (P106), past Madlankal, turn left into R34 (John Ross Parkway), turn left into Tanner Road, offloading at Kentucky, Post Office, Emric Motors, left into B-Rank, back into Main Road, left and right into Grantam Highway, turn right into Maxwell Street, then left into Lot 63 Taxi Rank Empangni, and return along the same route</p>
12.7	<p>CONDITIONS: 1. PASSENGERS MAY BE PICKED UP AND/OR SET DOWN ONLY AT DESIGNATED TAXI RANK OR TAXI STOP, WHICH SHALL EXCLUDE BUS STOPS. 2. ENTRY OR RANKING ON PRIVATE PROPERTY IS NOT PERMITTED WITHOUT WRITTEN PERMISSION OF THE LANDLORD, A COPY OF WHICH MUST BE SUPPLIED TO THE BOARD. 3. WITHOUT HAVING ENTERED INTO AN AGREEMENT WITH OTHER OPERATOR ON A COMMON ROUTE, AS CONTEMPLATED BY SECTION 88(2) (B) OF ACT 22 OF 2000, THE PICKING UP OR SETTING DOWN OF PASSENGERS ON SUCH ROUTE IS NOT PERMITTED. A COPY OF SUCH AGREEMENT MUST BE SUPPLIED TO THE BOARD. 4. AT RANKS, WHETHER ON? STREET OR OFF? STREET, ONLY THE TAXI THAT CAN BE ACCOMMODATED IN THE DEMARCATED AREA MAY OCCUPY THE RANK, EXCESS VEHICLES MUST HOLD ELSEWHERE AT DESIGNATED HOLDING AREAS. 5. RANK PERMITS OR LETTERS OF AUTHORITY MUST BE PRODUCED IN RESPECT OF ALL RANKS IN MUNICIPAL AREAS, IN PARTICULAR MAJOR TOWNS AND CITIES AND IN PARTICULAR INTER-PROVINCIAL DESTINATIONS. 6. THE ALLOCATION OF ANY ROUTE OR PORTION OF A ROUTE IS SUBJECT TO THE CONDITION THAT IT HAS BEEN APPROVED AND ALLOCATED IN GOOD FAITH AND THAT SUCH ROUTE WILL BE INVALID SHOULD IT TRANSPIRE THAT THE ROUTE OR PORTION THEREOF WILL, OR HAS CAUSED CONFLICT DUE TO IT HAVING BEEN APPROVED BASED ON INCORRECT OR FALSE INFORMATION SUPPLIED TO THE BOARD OR AS A RESULT OF AN ERROR. IN SUCH INSTANCE THE OPERATING LICENCE MUST BE RETURNED TO THE BOARD FOR CORRECTION. 7. THE VEHICLE MUST BE COVERED BY MOTOR VEHICLE INSURANCE AS WELL AS PERSONAL LIABILITY INSURANCE</p>



transport

Department:
Transport
Province of KwaZulu-Natal

GAZETTE

LGKZNG11-2015-JUN

REGION: ALL

1) Application Number: APP0014140	2) Gazette Number: LGKZNG11-2015-JUN
3) Applicant: MC MKHWANAZI ID NO. 7806025607089 Association: ESIKHAWINI TAXI ASSOCIATION	4) Applicant Address: P O BOX 147 ESIKHAWINI 3887
5) Existing Licence Holder: NOT APPLICABLE ID NO. NOT APPLICABLE	6) Existing Licence Holder Address: NOT APPLICABLE
7) Type of application: NEW OPERATING LICENCE	8) Operating Licence Number: LKNKZN0126917
9) Vehicle Type: MINIBUS	10) 1 x 13 (SEATED) + 0 (STANDING)
11) Region: UTHUNGULU	
12.1	<p>ROUTE 1. ESIKHAWINI TO RICHARDSBAY</p> <p>Depart Esikhawini Taxi Rank, turn left into Mthomboni Road, right into Mdlebe Mpuma (east), into Meloni (P106) carry straight down the B10 (P106), past Madlankala, turn right into R34 (John Ross Parkway), turn left West Central Arterial carry straight into Bullion Boulevard, then turn left into Taxi City Rank Richardsbay, return along the same route</p>
12.2	<p>"ROUTE 1. " ESIKHAWINI TO RICHARDSBAY</p> <p>Depart Esikhawini Taxi Rank, turn left into Mthomboni Road, right into Mdlebe Mpuma (east), into Meloni (P106) carry straight down the B10 (P106), past Madlankala, turn right into R34 (John Ross Parkway), turn left West Central Arterial carry straight into Bullion Boulevard, then turn left into Taxi City Rank Richardsbay, return along the same route</p>
12.3	<p>"ROUTE 2. " ESIKHAWINI TO RICHARDSBAY via Alton</p> <p>Depart Esikhawini Rank, left into Mthomboni Road, right into Mdlebe Mpuma (east), into Meloni (P106), carry straight down the B10 (P106), past Madlankala, turn right into R34 (John Ross Parkway), turn right into Alumina Allee, 100 metres away from the road, off loading at bus stop (Maringini), return back straight across Alumina Allee, off loading at Amalgamated, Engine Garage, Ikhwezi deport Bell, Shell Garage, ZCBF, Dollar Drive, turn right and left into Bullion Boulevard and turn left into Taxi Rank Richardsbay, and return along the same route</p>
12.4	<p>"ROUTE 3. " ESIKHAWINI TO EMPANGENI RAIL</p> <p>Depart Esikhawini Rank, turn left into Mthomboni Road, carry straight into D1567, turn right into N2 (freeway), turn left into R34 (John Ross Parkway), straight into Tanner Road, off loading at Kentucky, Post Office, Emric Motors and turn left into B Rank, off loading then turn into Main Road, turn left and right Grantham Highway, back into R34, turn right into Maxwell Street, then left into Lot 63 Taxi Rank, turn right into N2 (Ngoya x Roads) straight to Empangni Circle, left into Tanner Road, then right into B-Rank, turn right into Tanner Road, turn left into R34, right into Maxwell Street, left into Lot 63, taxi rank Empangeni and return along the same route</p>
12.5	<p>ROUTE 4. ESIKHAWINI TO EMPANGENI LOT 63</p> <p>Depart Esikhawini Rank, turn left into Mthomboni Road, straight into D1567, turn right into N2, left into R34 (John Ross Parkway), straight into Main Road, off loading at Speedy, turn left into President Swart Avenue, off loading at Central Park, Total Garage, turn right into Maxwell Street, then left into Lot 63 Taxi Rank Empangeni and return along the same route</p>



transport

Department:
Transport
Province of KwaZulu-Natal

GAZETTE

LGKZNG11-2015-JUN

REGION: ALL

12.6	<p>ROUTE 4. ESIKHAWINI TO EMPANGENI LOT 63</p> <p>Depart Esikhawini Rank, turn left into Mthomboni Road, straight into D1567, turn right into N2, left into R34 (John Ross Parkway), straight into Main Road, off loading at Speedy, turn left into President Swart Avenue, off loading at Central Park, Total Garage, turn right into Maxwell Street, then left into Lot 63 Taxi Rank Empangeni and return along the same route</p>
12.7	<p>ROUTE 5. ESIKHAWINI (MPEMBENI) TO RICHARDSBAY</p> <p>Depart Esikhawini Taxi Rank, turn right into Mthomboni Road, carry straight across Mdlebe Mpuma robots along D887 to Mpembeni (Lexon tea room), turn back along D887, straight down the B10 (P106), past Madlankala, turn right into R34 (John Ross Parkway), turn left into West Central Arterial, carry straight to Bullion Boulevard, then left into Taxi City Rank Richardsbay, along the same route</p>
12.8	<p>ROUTE 5. ESIKHAWINI (MPEMBENI) TO RICHARDSBAY</p> <p>Depart Esikhawini Taxi Rank, turn right into Mthomboni Road, carry straight across Mdlebe Mpuma robots along D887 to Mpembeni (Lexon tea room), turn back along D887, straight down the B10 (P106), past Madlankala, turn right into R34 (John Ross Parkway), turn left into West Central Arterial, carry straight to Bullion Boulevard, then left into Taxi City Rank Richardsbay, along the same route</p>
12.9	<p>ROUTE 6. ESIKHAWINI (PORT DUNFORD) TO EMPANGENI</p> <p>Depart Esikhawini Rank to Port Dunford, along D537 to kwaMoli tea room and turn back along D537, turn left into D1597, straight to Masongo X Roads, turn left into Mdlebe Mpuma, right into Meloni (P106), carry straight down the B10 (P106), past Madlankal, turn left into R34 (John Ross Parkway), turn left into Tanner Road, offloading at Kentucky, Post Office, Emric Motors, left into B-Rank, back into Main Road, left and right into Grantam Highway, turn right into Maxwell Street, then left into Lot 63 Taxi Rank Empangni, and return along the same route</p>
12.10	<p>CONDITIONS:</p> <ol style="list-style-type: none"> 1.PASSENGERS MAY BE PICKED UP AND/OR SET DOWN ONLY AT DESIGNATED TAXI RANK OR TAXI STOP, WHICH SHALL EXCLUDE BUS STOPS. 2. ENTRY OR RANKING ON PRIVATE PROPERTY IS NOT PERMITTED WITHOUT WRITTEN PERMISSION OF THE LANDLORD, A COPY OF WHICH MUST BE SUPPLIED TO THE BOARD. 3. WITHOUT HAVING ENTERED INTO AN AGREEMENT WITH OTHER OPERATOR ON A COMMON ROUTE, AS CONTEMPLATED BY SECTION 88(2) (B) OF ACT 22 OF 2000, THE PICKING UP OR SETTING DOWN OF PASSENGERS ON SUCH ROUTE IS NOT PERMITTED. A COPY OF SUCH AGREEMENT MUST BE SUPPLIED TO THE BOARD. 4. AT RANKS, WHETHER ON? STREET OR OFF? STREET, ONLY THE TAXI THAT CAN BE ACCOMMODATED IN THE DEMARCATED AREA MAY OCCUPY THE RANK, EXCESS VEHICLES MUST HOLD ELSEWHERE AT DESIGNATED HOLDING AREAS. 5. RANK PERMITS OR LETTERS OF AUTHORITY MUST BE PRODUCED IN RESPECT OF ALL RANKS IN MUNICIPAL AREAS, IN PARTICULAR MAJOR TOWNS AND CITIES AND IN PARTICULAR INTER-PROVINCIAL DESTINATIONS. 6. THE ALLOCATION OF ANY ROUTE OR PORTION OF A ROUTE IS SUBJECT TO THE CONDITION THAT IT HAS BEEN APPROVED AND ALLOCATED IN GOOD FAITH AND THAT SUCH ROUTE WILL BE INVALID SHOULD IT TRANSPIRE THAT THE ROUTE OR PORTION THEREOF WILL, OR HAS CAUSED CONFLICT DUE TO IT HAVING BEEN APPROVED BASED ON INCORRECT OR FALSE INFORMATION SUPPLIED TO THE BOARD OR AS A RESULT OF AN ERROR. IN SUCH INSTANCE THE OPERATING LICENCE MUST BE RETURNED TO THE BOARD FOR CORRECTION. 7. THE VEHICLE MUST BE COVERED BY MOTOR VEHICLE INSURANCE AS WELL AS PERSONAL LIABILITY INSURANCE



transport

Department:
Transport
Province of KwaZulu-Natal

GAZETTE

LGKZNG11-2015-JUN

REGION: ALL

1) Application Number: APP0040592	2) Gazette Number: LGKZNG11-2015-JUN
3) Applicant: KE JIYEZA ID NO. 5901205262086 Association: NHLABANE TAXI ASSOCIATION	4) Applicant Address: P.O. BOX 10795 MEERENSEE KWA-ZULU NATAL 3901
5) Existing Licence Holder: NOT APPLICABLE ID NO. NOT APPLICABLE	6) Existing Licence Holder Address: NOT APPLICABLE
7) Type of application: BACKLOG CAPTURE	8) Operating Licence Number: LKNKZN0115860
9) Vehicle Type: MINIBUS	10) 1 x 15 (SEATED) + 0 (STANDING)
11) Region: UTHUNGULU	
12.1	ROUTE 1. From Sokhulu Taxi Rank into ZM 350, turn right to N2-R102 to Mtubatuba Taxi Rank direct and return.
12.2	ROUTE 2. From Sokhulu Taxi Rank into ZM 350, continue with ZM 350 and cross N2 R102 to Kwa-Mbonambi Taxi Rank, direct and return
12.3	ROUTE 3. From Sokhulu Taxi Rank into ZM350, turn left to P515, continue with P515, join with D1559, turn right into RBM Road, continue with P515, via Meerensee, drop passengers only, Anglers Rod, right to John Ross Parkway R34 to CBD Taxi Rank, Richardsbay, direct and return
12.4	ROUTE 4. From Sokhulu Taxi Rank into ZM350, left to P515, right to RBM Road, via Meerensee, drop passengers only, Anglers Rod, continue with R34 to Empangeni, A-Rank, direct and return



transport

Department:
Transport
Province of KwaZulu-Natal

GAZETTE

LGKZNG11-2015-JUN

REGION: ALL

1) Application Number: APP0040577	2) Gazette Number: LGKZNG11-2015-JUN
3) Applicant: ME MTHETHWA ID NO. 4801125655081 Association: NHLABANE TAXI ASSOCIATION	4) Applicant Address: PO BOX 10041 MEERENSEE KWAZULUNATAL 3901
5) Existing Licence Holder: NOT APPLICABLE ID NO. NOT APPLICABLE	6) Existing Licence Holder Address: NOT APPLICABLE
7) Type of application: NEW OPERATING LICENCE	8) Operating Licence Number: NOT AVAILABLE
9) Vehicle Type: NOT AVAILABLE	10) 1 x 0 (SEATED) + 0 (STANDING)
11) Region: UTHUNGULU	
12.1	ROUTE 1. From Sokhulu Taxi Rank into ZM 350, turn right to N2-R102 to Mtubatuba Taxi Rank direct and return.
12.2	ROUTE 2. From Sokhulu Taxi Rank into ZM 350, continue with ZM 350 and cross N2 R102 to Kwa-Mbonambi Taxi Rank, direct and return
12.3	ROUTE 3. From Sokhulu Taxi Rank into ZM350, turn left to P515, continue with P515, join with D1559, turn right into RBM Road, continue with P515, via Meerensee, drop passengers only, Anglers Rod, right to John Ross Parkway R34 to CBD Taxi Rank, Richardsbay, direct and return
12.4	ROUTE 4. From Sokhulu Taxi Rank into ZM350, left to P515, right to RBM Road, via Meerensee, drop passengers only, Anglers Rod, continue with R34 to Empangeni, A-Rank, direct and return
12.5	<p>CONDITIONS/RESTRICTIONS</p> <p>1.Passengers may be picked up and/or set down only at designated Taxi Rank or Taxi Stop, which shall exclude Bus Stops.</p> <p>2.Entry or ranking on private property is not permitted without permission of the Landlord, a copy of which must be supplied to the Board before issue operating license.</p> <p>3.Without having entered into an agreement with other operators on a common route, as contemplated by section 88 (2) (B) of Act 22 of 2000, the picking up or setting down of passengers on such route is not permitted. A copy of such agreement must be supplied to the Board.</p> <p>4.At ranks, whether on -street or off-street, only the taxis that can be accommodated in the demarcated area may occupy the rank, excess vehicles must hold elsewhere at designated holding areas.</p> <p>5.Rank permits or letters of authority must be produced in respect of all ranks in municipal arrears, in particular major towns and cities.</p> <p>6.The allocation of any route or portion of a route is subject to the condition that it has been approved and allocated in good faith and that such route will be invalid should it transpire that the route or portion thereof will, or has caused conflict due to it having been approved based on incorrect or false information supplied to the Board or as a result of an error. In such instance the operating license must be returned to the Board for correction.</p> <p>7.The vehicle must be covered by motor vehicle insurance as well as personal liability insurance.</p>



transport

Department:
Transport
Province of KwaZulu-Natal

GAZETTE

LGKZNG11-2015-JUN

REGION: ALL

1) Application Number: APP0040561	2) Gazette Number: LGKZNG11-2015-JUN
3) Applicant: NDLANZI BUSANI ID NO. 7207195558089 Association: RICHARDS BAY TAXI ASSOCIATION	4) Applicant Address: PO BOX 8002 ESIKHAWINI KWAZULUNATAL 3887
5) Existing Licence Holder: NOT APPLICABLE ID NO. NOT APPLICABLE	6) Existing Licence Holder Address: NOT APPLICABLE
7) Type of application: NEW OPERATING LICENCE	8) Operating Licence Number: NOT AVAILABLE
9) Vehicle Type: NOT AVAILABLE	10) 1 x 0 (SEATED) + 0 (STANDING)
11) Region: UTHUNGULU	
12.1	ROUTE 1 RICHARDSBAY TO EMPANGENI Start from Richardsbay Taxi Rank, entering West Central Arterial, proceeding to the John Ross Parkway until turning on the left of the road using Turner Road until entering Empangeni Station Taxi Rank, offload and load passengers, take up Turner Road, going to Empangeni A Rank using R34 if going to the Rank at OK Bazaar and load, then go back to the Richardsbay Rank
12.2	ROUTE 2 RICHARDSBAY TO DURBAN From Richardsbay Rank join West Arterial, proceed with the same road to John Ross Parkway, join it on the right side, straight, turn left, at the robot enter N2, proceed along N2 and pass Ballito, proceed to Durban, turn left to uMngeni Road and proceed to Durban Station Rank, offload passengers and return to Richardsbay
12.3	ROUTE 3 RICHARDSBAY TO NONGOMA via ULUNDI From Richardsbay Rank joining West Central Arterial, carry on with the same road, joining John Ross Parkway, proceed until joining with R34, join R66 at Ndundulu Mountain, turn right at R66, proceed straight until reaching uLundi turn off, straight until reaching Mashona turn-off, arriving at Nongoma Town / Village, offload and load passengers, return to Richardsbay Rank
12.4	ROUTE 4 RICHARDSBAY TO MTUBATUBA From Richardsbay Rank entering at West Central Arterial, take R34, joining N2, straight to Mtuba, pass KwaMbonambi turn off, carry on with N2, turning to R618 to R618 to Mtubatuba Taxi Rank off load, load and return along the forward route in reverse.
12.5	ROUTE 5 RICHARDSBAY TO MKUZE From Richardsbay Rank entering West Central Arterial, turning left MR2-31, straight until turning to the right hand side, entering N2, proceed straight to Mkuze Taxi Rank off load, load and return along the forward route in reverse.
12.6	ROUTE 6 RICHARDSBAY TO MEERENSEE From Richardsbay Rank, enter West Central Arterial, turn right, take North Central Arterial, proceed until turning left on the John Ross Parkway, proceed with the same road, pass smallroads, e.g. Bayview, Boulevard entering the Beach, then enter Meerensee Suburb, pass road like Pienkie Pool, Crayfish Creek, Krewelkring, Medway Road to the Harbour, entering Meerensee stop & return
12.7	ROUTE 7 RICHARDSBAY TO AQUADENE SUBURB Richardsbay Taxi Rank to West Central Arterial, proceed left to R34, turn right at the Robot, pass Mamalia proceed right of Arcurus Anchor Street, enter inside Aquadene Suburb, offload and load passengers, return to Richardsbay Rank
12.8	ROUTE 8 RICHARDSBAY TO BRACKENHAM From Richardsbay Taxi Rank, join West Central Arterial, proceed to the left, joining R34, entering Veldenvlei, pass Verban, offload passengers, passing Wildenweide, using Antelope Alley, offload passengers, enter Brackenheim, via Fibros, offload and load passengers then back to the Richardsbay Taxi Rank

**transport**

Department:
Transport
Province of KwaZulu-Natal

GAZETTE

LGKZNG11-2015-JUN

REGION: ALL

12.9**ROUTE 9****CONDITIONS/RESTRICTIONS**

1. Passengers may be picked up and/or set down only at designated Taxi Rank or Taxi Stop, which shall exclude Bus Stops.
2. On the inbound trip to Durban, Mkuze, Mtubatuba, Nongoma no passengers may be picked up en-route from leaving the magisterial district of Richards Bay until reaching the destination rank.
3. On the return trip to Richards Bay no passengers may be set down until reaching the Magisterial District of Richards Bay
4. Entry or ranking on private property is not permitted without permission of the Landlord, a copy of which must be supplied to the Board before issue operating license.
5. without having entered into an agreement with other operators on a common route, as contemplated by section 88 (2) (B) of Act 22 of 2000, the picking up or setting down of passengers on such route is not permitted. A copy of such agreement must be supplied to the Board.
6. At ranks, whether on -street or off-street, only the taxis that can be accommodated in the demarcated area may occupy the rank, excess vehicles must hold elsewhere at designated holding areas.
7. Rank permits or letters of authority must be produced in respect of all ranks in municipal arrears, in particular major towns and cities.
8. The allocation of any route or portion of a route is subject to the condition that it has been approved and allocated in good faith and that such route will be invalid should it transpire that the route or portion thereof will, or has caused conflict due to it having been approved based on incorrect or false information supplied to the Board or as a result of an error. In such instance the operating license must be returned to the Board for correction.
9. The vehicle must be covered by motor vehicle insurance as well as personal liability insurance.



transport

Department:
Transport
Province of KwaZulu-Natal

GAZETTE

LGKZNG11-2015-JUN

REGION: ALL

1) Application Number: APP0040546	2) Gazette Number: LGKZNG11-2015-JUN
3) Applicant: HN MALINGA ID NO. 6104100737083 Association: IKHWEZI LOCAL AND LONG DISTANCE TA	4) Applicant Address: PO BOX 1709 PONGOLA KWAZULUNATAL 3170
5) Existing Licence Holder: SA MALINGA ID NO. 5507095464086	6) Existing Licence Holder Address: P.O. BOX 520 NCOTSHANE PONGOLA KWA-ZULU NATAL 3170
7) Type of application: DECEASED TRANSFER	8) Operating Licence Number: LKNKZN0111990
9) Vehicle Type: NOT AVAILABLE	10) 1 x 14 (SEATED) + 0 (STANDING)
11) Region: ZULULAND	
12.1	6. PONGOLA TO VRYHEID From Pongola Taxi Rank turn left into N2 and right to R66, proceed to Magudu Town and turn right to R60 and proceed to Vryheid, R69, turn into Church Street in Vryheid, turn right into Cicil Emme Street, turn left into Utrecht Street and proceed to Vryheid Taxi Rank and return.
12.2	7. PONGOLA TO DURBAN From Pongola Taxi Rank, turn right into and along N2, to Gogela, proceed to Hluhluwe, Mtubatuba, Empangeni on N2, leaving the N2 at Mount Edgecombe, join and proceed along R67, turn right at the First Intersection to Argyle Road, turn right at the First Robots, proceed to Umgeni Road and turn right to Durban Taxi Rank and return.
12.3	8. PONGOLA TO NEWCASTLE From Pongola Taxi Rank, turn right into N2, proceed and turn left join Comondale Road, turn left into R33 to Paulpiettersburg, Mpevane, Bloedriver, turn right into R34, proceed and turn left to Utrecht, join Madadeni Road, proceed to N11, turn right into Newcastle Taxi Rank and return.
12.4	9. PONGOLA TO PIETERMARITZBURG From Pongola Taxi Rank, turn right into N2, proceed to Comondale, turn left into R33, to Paulpiettersburg, Vryheid, Bloodriver, Dundee, join R68 and proceed to N11, turn left into First Robots and proceed, turn right into R74, turn left into N3, proceed to Estcourt, Mooiriver, Howick, proceed and turn off to Greytown Road, turn right to the First Robots into Pietermaritzburg City and proceed to Church Street and return
12.5	10. PONGOLA TO PEIT RETIEF From Pongola Taxi Rank, turn right into N2, proceed to Piet Retief, turn left into Piet Retief Taxi Rank and return
12.6	11. PONGOLA TO JOHANNESBURG From Pongola Taxi Rank, turn right into N2, proceed to Piet Retief, Ermelo, join N17, proceed to Bethal, Trichardt, Kinross, Leandra, Devon, Springs, Benoni, Germiston, proceed to M1, turn left into Rissik Street, turn right into Devilers Street and proceed into Johannesburg Park City Taxi Rank No-2 and return



transport

Department:
Transport
Province of KwaZulu-Natal

GAZETTE

LGKZNG11-2015-JUN

REGION: ALL

12.7	<p>APPROVED DETAILED ROUTE DESCRIPTION IKHWEZI LOCAL & LONG DISTANCE TAXI ASSOCIATION</p> <p>1. NCONTSHANE TO PONGOLA From Ncotshane Taxi Rank B turn right to P343, proceed to Onverwacht Road, and turn right proceed to Naude Street; turn right into Pongola Taxi Rank and return.</p>
12.8	<p>2. PONGOLA TO OVERWATCH From Pongola Taxi Rank, turn left join Naude Street, turn right to Onverwacht and return.</p>
12.9	<p>3. PONGOLA TO PONGOLA SUGAR MILL From Pongola Taxi Rank, turn left join N2, proceed and turn right to Pongola Sugar Mill and return</p>
12.10	<p>4. PONGOLA TO KWANGWANASE From Pongola Taxi Rank, join N2 to Golela Crossing, turn left proceed to Golela Boarder Post and return to the Crossing, turn left join N2, proceed to Inkonkoni Crossing (Jozini Turn off), turn left joining Jozini Road and proceed to Jozini Town, proceed to Kwaskiemelele Cross, turn right into Manguzi Road and proceed into Kwanganase Taxi Rank and return.</p>
12.11	<p>5. PONGOLA TO NONGOMA From Pngola Taxi Rank, turn left into N2 and right into R66, proceed to Magudu Town and proceed to Nongoma Town and proceed into Ulundi City Complex Taxi Rank and return.</p>



transport

Department:
Transport
Province of KwaZulu-Natal

GAZETTE

LGKZNG11-2015-JUN

REGION: ALL

1) Application Number: APP0040548	2) Gazette Number: LGKZNG11-2015-JUN
3) Applicant: HN MALINGA ID NO. 6104100737083 Association: IKHWEZI LOCAL AND LONG DISTANCE TA	4) Applicant Address: PO BOX 1709 PONGOLA KWAZULUNATAL 3170
5) Existing Licence Holder: SA MALINGA ID NO. 5507095464086	6) Existing Licence Holder Address: P.O. BOX 520 NCOTSHANE PONGOLA KWA-ZULU NATAL 3170
7) Type of application: DECEASED TRANSFER	8) Operating Licence Number:
9) Vehicle Type: NOT AVAILABLE	10) 1 x 15 (SEATED) + 0 (STANDING)
11) Region: ZULULAND	
12.1	2. PONGOLA TO OVERWATCH From Pongola Taxi Rank, turn left join Naude Street, turn right to Onverwacht and return.
12.2	PONGOLA TO PONGOLA SUGAR MILL From Pongola Taxi Rank, turn left join N2, proceed and turn right to Pongola Sugar Mill and return.
12.3	PONGOLA TO KWANGWANASE From Pongola Taxi Rank, join N2 to Golela Crossing, turn left proceed to Golela Boarder Post and return to the Crossing, turn left join N2, proceed to Inkonkoni Crossing (Jozini Turn off), turn left joining Jozini Road and proceed to Jozini Town, proceed to Kwaskiimelele Cross, turn right into Manguzi Road and proceed into Kwanganase Taxi Rank and return.
12.4	PONGOLA TO NONGOMA From Pongola Taxi Rank, turn left into N2 and right into R66, proceed to Magudu Town and proceed to Nongoma Town and proceed into Ulundi City Complex Taxi Rank and return.
12.5	6. PONGOLA TO VRYHEID From Pongola Taxi Rank turn left into N2 and right to R66, proceed to Magudu Town and turn right to R60 and proceed to Vryheid, R69, turn into Church Street in Vryheid, turn right into Cicil Emme Street, turn left into Utrecht Street and proceed to Vryheid Taxi Rank and return.
12.6	8. PONGOLA TO NEWCASTLE From Pongola Taxi Rank, turn right into N2, proceed and turn left join Comondale Road, turn left into R33 to Paulpiettersburg, Mpevane, Bloedriver, turn right into R34, proceed and turn left to Utrecht, join Madadeni Road, proceed to N11, turn right into Newcastle Taxi Rank and return.
12.7	APPROVED DETAILED ROUTE DESCRIPTION IKHWEZI LOCAL & LONG DISTANCE TAXI ASSOCIATION NCONTSHANE TO PONGOLA From Ncotshane Taxi Rank B turn right to P343, proceed to Onverwacht Road, and turn right proceed to Naude Street; turn right into Pongola Taxi Rank and return.
12.8	9. PONGOLA TO PIETERMARITZBURG From Pongola Taxi Rank, turn right into N2, proceed to Comondale, turn left into R33, to Paulpiettersburg, Vryheid, Bloodriver, Dundee, join R68 and proceed to N11, turn left into First Robots and proceed, turn right into R74, turn left into N3, proceed to Estcourt, Mooiriver, Howick, proceed and turn off to Greytown Road, turn right to the First Robots into Pietermaritzburg City and proceed to Church Street and return.



transport

Department:

Transport

Province of KwaZulu-Natal

GAZETTE

LGKZNG11-2015-JUN

REGION: ALL

12.9	11. PONGOLA TO JOHANNESBURG From Pongola Taxi Rank, turn right into N2, proceed to Piet Retief, Ermelo, join N17, proceed to Bethal, Trichardt, Kinross, Leandra, Devon, Springs, Benoni, Germiston, proceed to M1, turn left into Rissik Street, turn right into Devilars Street and proceed into Johannesburg Park City Taxi Rank No-2 and return
12.10	7. PONGOLA TO DURBAN From Pongola Taxi Rank, turn right into and along N2, to Gogela, proceed to Hluhluwe, Mtubatuba, Empangeni on N2, leaving the N2 at Mount Edgecombe, join and proceed along R67, turn right at the First Intersection to Argyle Road, turn right at the First Robots, proceed to Umgeni Road and turn right to Durban Taxi Rank and return.
12.11	10. PONGOLA TO PEIT RETIEF From Pongola Taxi Rank, turn right into N2, proceed to Piet Retief, turn left into Piet Retief Taxi Rank and return



transport

Department:
Transport
Province of KwaZulu-Natal

GAZETTE

LGKZNG11-2015-JUN

REGION: ALL

1) Application Number: APP0040597	2) Gazette Number: LGKZNG11-2015-JUN
3) Applicant: RM NDLELA ID NO. 7611025531085 Association: KHAMBI TAXI OWNERS ASSOCIATION	4) Applicant Address: P O BOX 282 CORONATION VRYHEID KWA-ZULU NATAL 3107
5) Existing Licence Holder: NOT APPLICABLE ID NO. NOT APPLICABLE	6) Existing Licence Holder Address: NOT APPLICABLE
7) Type of application: BACKLOG CAPTURE	8) Operating Licence Number: LKNKZN0121727
9) Vehicle Type: MINIBUS	10) 1 x 15 (SEATED) + 0 (STANDING)
11) Region: ZULULAND	
12.1	ROUTE 1 From Eshlengweni into Nongoma Road, turn right to Ntubane and proceed into Road D94 proceed onto and along R618, turn left into and along R618, turn left into and along R69 and proceed to Vryheid into Stretch Crescent into Church Street and right into Vryheid plaza Taxi Rank and return along the same route in the opposite direction. PICKING UP AND SETTING DOWN OF PASSENGERS EN ROUTE AT: NTUMBANE, MTHUMENI, STYLAND, NGADI AND KHAMBA STORE.
12.2	ROUTE 2 From Ngenetsheni in the Ngotshe District along an unnamed road, turn left into and along D422, right into and along R69 to Vryheid, into Stretch Crescent into Church Street right into Vryheid Plaza Taxi Rank and return along the same route in the opposite direction. PICKING UP AND SETTING DOWN OF PASSENGERS EN ROUTE AT: VULINDLELA SCHOOL STYLAND, NGADI STORE, MKHAMBIA STORE AND EAST MINE.
12.3	ROUTE 3 From Ngwelu Hospital along unnamed road, turn right into R618, turn left into R69 and proceed to Vryheid turning into Church Street and right into Vryheid Plaza Taxi Rank and return along the same route in the opposite direction. PICKING UP AND SETTING DOWN OF PASSENGERS EN ROUTE AT: NGOME POLICE STATION, MOOI PLAAS, SIHLENGENI STORE, MTHUMENI, STYLAND, NGADI STORE, KHAMBA, VILAKAZI STORE, VAALBANK, SHOBA, MTHINIKALUKAZI AND BHANYA.
12.4	ROUTE 4 From Squebezi, along unnamed road to Sihlengeni Store, proceed along Nongoma Road, turn left into and along D422, then right into Crescent Street then left into Church Street to Vryheid Plaza Taxi Rank and return along the same route. PICKING UP AND SETTING DOWN OF PASSENGERS EN ROUTE AT: SIHLENGENI STORE, MKHAMBIA STORE, DRIEFONTEIN.



transport

Department:
Transport
Province of KwaZulu-Natal

GAZETTE

LGKZNG11-2015-JUN

REGION: ALL

1) Application Number: APP0040393	2) Gazette Number: LGKZNG11-2015-JUN
3) Applicant: CP NDLOVU ID NO. 8110120704084 Association: MAHLABATHINI-ULUNDI TRANS. ASSOCIATION	4) Applicant Address: PO BOX 130 MAHLABATHINI KWAZULUNATAL 3865
5) Existing Licence Holder: EL NDLOVU ID NO. 6906055992087	6) Existing Licence Holder Address: P O BOX 130 MAHLABATHINI MAHLABATHINI KWA-ZULU NATAL 3865
7) Type of application: DECEASED TRANSFER	8) Operating Licence Number:
9) Vehicle Type: MINIBUS	10) 1 x 15 (SEATED) + 0 (STANDING)
11) Region: ZULULAND	
12.1	<p>ROUTE 1. ULUNDI TO EMPANGENI</p> <p>From Ulundi Plaza Taxi Rank join Princess Magogo Road and proceed to Kind Dinizulu Highway (R66) and join R34 and turn into Biyela Street to Ok Taxi Rank, offloading and loading , rejoin R34 to Maxwell Old Taxi Rank load and off-load. Return to Ulundi Plaza Taxi Rank using the same route.</p>
12.2	<p>ROUTE 2. ULUNDI TO MELMOTH</p> <p>From Ulundi Plaza Taxi Rank join Princess Magogo Road and proceed to Kind Dinizulu Highway (R66) and join R34, turn left to Melmoth, turn left into Victoria Street into Melmoth Taxi Rank. Return to Ulundi Plaza Taxi Rank using the same route</p>
12.3	<p>ROUTE 3. ULUNDI TO VRYHEID</p> <p>From Ulundi Plaza Taxi Rank join Princess Magogo Road and proceed to Kind Dinizulu Highway (R66). Turn left into R34 and proceed along the road into Vryheid and join Church Street into Vryheid Plaza Taxi Rank, off-load and load. Proceed to Stretch Crescent Street direct to the Railway Station Taxi Rank. Return to Ulundi Plaza Taxi Rank using the same route.</p>
12.4	<p>ROUTE 4. ULUNDI TO NONGOMA</p> <p>From Ulundi Plaza Taxi Rank join Princess Magogo Road and proceed to Kind Dinizulu Highway, turn right into R66 and proceed to Nongoma, off-load and load. Return to Ulundi Plaza Taxi Rank using the same route.</p>
12.5	<p>ROUTE 5. ULUNDI TO DURBAN</p> <p>From Ulundi Plaza Taxi Rank join Princess Magogo Road and join R66, proceed left along R66 until joining Dokodweni Ram Plaza straight into N3. Proceed along N3 until Durban, turn left into Alice Street and off-load and turn right Umngeni Road (R102) and turn right into Osborne Taxi Rank (Durban Station) off-load and load, proceed with Stamford Hill Road and turn right into Argyle Street (M4) North Coast, turn left into Umhlanga Ridge into N2 North or proceed with M4 North and join N2 North at Ballito junction. Return to Ulundi Plaza Taxi Rank using the same route.</p>



transport

Department:
Transport
Province of KwaZulu-Natal

GAZETTE

LGKZNG11-2015-JUN

REGION: ALL

12.6	<p>ROUTE 6. ULUNDI TO MANDINI</p> <p>From Ulundi Plaza Taxi Rank join Princess Magogo Road and join R66, proceed until joining R102 and turn right passing Gingindlovu, turn right into Mandini Road and proceed to Mandini Plaza Taxi Rank. Return to Ulundi Plaza Taxi Rank using the same route.</p>
12.7	<p>ROUTE 7. ULUNDI TO JOHANNESBURG</p> <p>From Ulundi Plaza Taxi Rank join Princess Magogo Road and join R66 South, proceed and join R34 North, join N11 North to R23 passing Volkrust and join N3 North and turn left into Vosloorus Taxi Rank, offload and rejoin N3 North. Join M1 North into M2 East turning into Rissik Street proceed and turn right into DeVilliers Street and turn left into Wanderers Street, Park City Taxi Rank, off-load and load. Return to Ulundi Plaza Taxi Rank using the same route.</p>
12.8	<p>ROUTE 8. ULUNDI TO NKANDLA</p> <p>From Ulundi Plaza Taxi Rank join Princess Magogo Road and join R66 South and join R68 North. Turn left into Nkandla Road and proceed to Nkandla Taxi Rank, off-load and load. Return to Ulundi Plaza Taxi Rank using the same route.</p>
12.9	<p>ROUTE 9. ULUNDI TO NQUTHU VAI BABANANGO</p> <p>From Ulundi Plaza Taxi Rank join Princess Magogo Road and join R66 South and join R68 to Babanango, off-load at Babanango Taxi Rank. Proceed along R68 to Nquthu Taxi Rank, off-load and load. Return back to Ulundi Plaza Taxi Rank using the same route.</p>



transport

Department:
Transport
Province of KwaZulu-Natal

GAZETTE

LGKZNG11-2015-JUN

REGION: ALL

1) Application Number: APP0025372	2) Gazette Number: LGKZNG11-2015-JUN
3) Applicant: DLAMINI T ID NO. 5301095415086 Association: VRYHEID TAXI ASSOCIATION	4) Applicant Address: P O BOX 10038 VRYHEID 3100
5) Existing Licence Holder: NOT APPLICABLE ID NO. NOT APPLICABLE	6) Existing Licence Holder Address: NOT APPLICABLE
7) Type of application: NEW OPERATING LICENCE	8) Operating Licence Number: NOT AVAILABLE
9) Vehicle Type: MINIBUS	10) 1 x 15 (SEATED) + 0 (STANDING)
11) Region: ZULULAND	
12.1	<p>Route 8 FROM VRYHEID PLAZA TAXI RANK TO NONGOMA From Vryheid Plaza Taxi Rank into Stretch Crescent Road, turn left into R66, continue with the same Road, turn right into R618, pass Ngome Police Station then turn right into R66, proceed along R66 into Nongoma Taxi Rank and return.</p> <p>Return Journey: Same as Forward Journey.</p>
12.2	<p>Route 7 - VRYHEID PLAZA TAXI RANK TO NEWCASTLE From Vryheid Taxi Rank into Church Street, into R33 turn right at Blood River, pass Utrecht, then turn left into R23 then turn right and joining Allen Street, proceed into Newcastle Taxi Rank and return.</p> <p>Return Journey: Same as forward journey.</p>
12.3	<p>Route 6 FROM VRYHEID PLAZA TAXI RANK TO MAHLABATHINI From Plaza Taxi Rank into Church Street, into R34 continue with the same Road turn left into R66 and continue with R66, then turn right into Mahlabathini then proceed to Mashona Taxi Rank and return.</p> <p>Return Journey: Same as forward journey.</p>
12.4	<p>Route 5 FROM VRYHEID PLAZA TO EMPANGENI From Vryheid Plaza Taxi Rank in Vryheid into Stretch Crescent, turn left into East Street into R34 and continue with the same road, pass Melmoth turn left to Nkwalini, continue the same Road and turn right into Empangeni Taxi Rank and return.</p> <p>Return Journey: Same as forward journey.</p>
12.5	<p>Route 4 FROM VRYHEID PLAZA TO DURBAN From Vryheid Plaza Taxi Rank left into East Street into R34 and continue along R34, pass Melmoth joining R66, pass Eshowe, pass Gingindlovu till join N2 proceed along N2, pass Ballito then Continue along the coast then turn left into Umgeni Road and turn right into Leopard Street then join Berea Road, continue into New Market turn into Old Fort Road then turn left into Umgeni Road again into New Durban Station Taxi Rank and return.</p> <p>Return Journey: Same as Forward journey</p>
12.6	<p>Route 3 FROM VRYHEID PLAZA TO PONGOLA From Vryheid Plaza Taxi Rank into Stretch Crescent, turn left into R69, continue along R69, pass Louwsburg, continue along R69 then turn left in N2 and proceed until reaching Pongola Taxi Rank, and return.</p> <p>Return Journey: Same as Forward.</p>
12.7	<p>Route 1 FROM VRYHEID PLAZA TAXI RANK TO DUNDEE From Vryheid Plaza Taxi Rank, turn right into Church Street, continue along Church Street, join R34 becoming R33, into and along R33, turn right into Dundee Taxi Rank and return.</p> <p>Return Journey: Same as Forward Journey.</p>

**transport**

Department:
Transport
Province of KwaZulu-Natal

GAZETTE

LGKZNG11-2015-JUN

REGION: ALL

- | | |
|-------------|--|
| 12.8 | Route 14: VRYHEID PLAZA TO ZUNGWINI
From Vryheid Plaza Taxi Rank, into Utrecht Street, continue with the same Road and join P34/4 continue with the same Road and turn left into D349 to Zungwini Taxi Rank and return.
CONDITION:
1) Picking up or setting down of passengers only permitted at Ranks and authorised Taxi Stops. |
|-------------|--|



transport

Department:
Transport
Province of KwaZulu-Natal

GAZETTE

LGKZNG11-2015-JUN

REGION: ALL

1) Application Number: APP0040584	2) Gazette Number: LGKZNG11-2015-JUN
3) Applicant: MC NTOMBELA ID NO. 4208065575081 Association: DOLPHIN COAST TAXI OWNERS ASSOCIATION	4) Applicant Address: PO BOX 2603 STANGER KZN KWA-ZULU NATAL 4450
5) Existing Licence Holder: NOT APPLICABLE ID NO. NOT APPLICABLE	6) Existing Licence Holder Address: NOT APPLICABLE
7) Type of application: BACKLOG CAPTURE	8) Operating Licence Number: LKNKZN0123979
9) Vehicle Type: NOT AVAILABLE	10) 1 x 13 (SEATED) + 0 (STANDING)
11) Region: ILEMBE	
12.1	ROUTE 2 BALLITO VIA SHAKASKRAAL TO TONGAAT: From Ballito Business Park Taxi Rank (pick up passengers) join R102 Shakaskraal (picking up and dropping off) Umhlali, Shakahead, Compensation and Frasers and dropping off in Town Centre at Tongaat Taxi Rank and return along same route to Frasers, Shakahead, Compensation, Umhlali, Shakaskraal and finally to Ballito Business Park Taxi Rank.
12.2	ROUTE 3 BALLITO TO TONGAAT From Ballito Business Park, North along N2, MR474, Sheffield Drive, Ocean Drive, Dolphin Crescent, Compensation Beach Road, Ballito Drive, M4 South, Zimbali (pick and drop) and finally along Watson Highway to Tongaat Town Centre for drop off and return along the same route.
12.3	ROUTE 1 BALLITO TO STANGER: From Ballito Business Park Taxi Rank (pick & Drop), Zimbali entrance, Ballito Drive, Compensation Beach Road, Dolphin Crescent, Ocean Drive, Sheffield Drive, MR474, N2 to Shaka's Head, R102, Umhlali Village, R102 to Shaka Kraal, Nkobongo Township, Glendale, R102 to Etete Township, Shavin's Training Store, R102 to Stanger Town Centre and return along same route to Ballito Business Park Taxi Rank.
12.4	ROUTE 4 BALLITO TO DURBAN From Ballito Business Park Taxi Rank, pick up, along M4 South, Zimbali (pick up) to Durban City Centre pick up and return along same route to Ballito Business Park.
12.5	ROUTE 5 BALLITO EMPANGENI From Ballito Business Park Taxi Rank, M4 North, direct to Tawa Road, R34, to "A" Taxi rank dropping off only and return empty to Ballito Business Park.
12.6	ROUTE 6 BALLITO TO DRIEFONTEIN From Ballito Business Park Taxi Rank, pick up, Shakaskraal Taxi Rank to Driefontein (drop off and pick up) and return along same route to Ballito Business Park Taxi Rank.

**transport**

Department:
Transport
Province of KwaZulu-Natal

GAZETTE

LGKZNG11-2015-JUN

REGION: ALL

12.7	<p>ROUTE 7 BALITO TO GLENDALE From Ballito Business park, picking up and dropping off along N2, Shakashead, Umhlali, Bhidakhona Primary, Glendale SAPS and return along same route to Ballito Business Park picking up & dropping off along the Road</p>
------	--



transport

Department:
Transport
Province of KwaZulu-Natal

GAZETTE

LGKZNG11-2015-JUN

REGION: ALL

1) Application Number: APP0037995	2) Gazette Number: LGKZNG11-2015-JUN
3) Applicant: WS BILOSE ID NO. 5902125741084 Association: IZINGOLWENI TAXI OWNERS ASSOCIATION	4) Applicant Address: PO BOX612 MOUNTCLAIR 4061
5) Existing Licence Holder: NOT APPLICABLE ID NO. NOT APPLICABLE	6) Existing Licence Holder Address: NOT APPLICABLE
7) Type of application: NEW OPERATING LICENCE	8) Operating Licence Number: NOT AVAILABLE
9) Vehicle Type: NOT AVAILABLE	10) 1 x 0 (SEATED) + 0 (STANDING)
11) Region: UGU-OGWINI	
12.1	APPROVED ROUTES IZINGOLWENI TAXI ASSOCIATION ROUTE 1 – IZINGOLWENI TO GCILIMA BAMBULA FROM APPROVED TAXI RANK IN IZINGOLWENI, INTO P284. PROCEED ALONG P284 INTO APPROVED TAXI RANK BAMBULA TAXI RANK, TURN LEFT TO P732 ROAD TO GCILIMA TAXI RANK, OFFLOAD, LOAD AND RETURN ALONG THE FORWARD ROUTE IN REVERSE.
12.2	ROUTE 2 – IZINGOLWENI TO CHIBINI From approved Taxi Rank in Izingolweni turn right into P284, into N2, turn left into P58, to Chibini Taxi Rank. Offload, load and return along the forward route in reverse.
12.3	ROUTE 3 – IZINGOLWENI TO DURBAN From approved Taxi Rank in Izingolweni, turn left into N2-22, and turn left into M4. Proceed along M4 to Durban approved Taxi Rank. Offload, load and return along the forward route in reverse.
12.4	ROUTE 4 – IZINGOLWENI TO EDEN STORE From Izingolweni Taxi Rank take P284 to Eden Store approved Taxi Rank. Offload, load and return along the forward route in reverse.
12.5	ROUTE 5 – IZINGOLWENI TO HARDING From Izingolweni Taxi Rank turn left to N2-22. Proceed along N2-22 into Harding Taxi Rank. Offload, load and return along the forward route in reverse.
12.6	ROUTE 6 – IZINGOLWENI TO MARGATE From Izingolweni Taxi Rank take P284 and turn left to P732 and straight to Margate Taxi Rank and return along the same route.
12.7	ROUTE 7 – IZINGOLWENI TO BIZANA TAXI RANK From Izingolweni Taxi Rank take P284, turn left to P57 road and into Bizana Taxi Rank. Offload, load and return along the forward route in reverse.
12.8	ROUTE 8 – IZINGOLWENI TO ORIBI FLATS From Izingolweni Taxi Rank turn to N2-22 Oribi Flats and return along the same route.
12.9	ROUTE 9 IZINGOLWENI TO PORT SHEPSTONE TAXI RANK From Izingolweni Taxi Rank take P284, then turn left to N2-22 straight through to Port Shepstone Taxi Rank and return along the same route



transport

Department:
Transport
Province of KwaZulu-Natal

GAZETTE

LGKZNG11-2015-JUN

REGION: ALL

12.10	<p>ROUTE 10 – IZINGOLWENI TO THONJENI / MAHLABATHINI From Izingolweni Taxi Rank, turn left to N2-22, turn right to D860 to Thonjeni / Mahlabathini and return along the same route.</p>
12.11	<p>ROUTE 11 IZINGOLWENI TO THUNGWA TAXI RANK From Izingolweni Taxi Rank turn left to N2-22, turn right to D1084 to Thungwa Taxi Rank. Offload, load and return along the forward route in reverse.</p>
12.12	<p>CONDITIONS/RESTRICTIONS 1. Passengers may be picked up and/or set down only at designated Taxi Rank or Taxi Stop, which shall exclude Bus Stops. 2. On the inbound trip to Durban, Harding, and Bizana, no passengers may be picked up enroute from leaving the magisterial of Izingolweni until reaching the destination rank. 3. On the return trip to Izingolweni, no passengers may be set down until reaching the Magisterial District of Nongoma. 4. Entry or ranking on private property is not permitted without permission of the Landlord, a copy of which must be supplied to the Board before issue operating licence. 5. Without having entered into an agreement with other operators on a common route, as contemplated by section 88 (2) (B) of Act 22 of 2000, the picking up or setting down of passengers on such route is not permitted. A copy of such agreement must be supplied to the Board. 6. At ranks, whether on -street or off-street, only the taxis that can be accommodated in the demarcated area may occupy the rank, excess vehicles must hold elsewhere at designated holding areas. 7. Rank permits or letters of authority must be produced in respect of all ranks in municipal arrears, in particular major towns and cities. 8. The allocation of any route or portion of a route is subject to the condition that it has been approved and allocated in good faith and that such route will be invalid should it transpire that the route or portion thereof will, or has caused conflict due to it having been approved based on incorrect or false information supplied to the Board or as a result of an error. In such instance the operating licence must be returned to the Board for correction. 9. The vehicle must be covered by motor vehicle insurance as well as personal liability insurance.</p>



transport

Department:
Transport
Province of KwaZulu-Natal

GAZETTE

LGKZNG11-2015-JUN

REGION: ALL

1) Application Number: APP0025690	2) Gazette Number: LGKZNG11-2015-JUN
3) Applicant: MS GUMEDE ID NO. 6308265537085 Association: QOLOQOLO TAXI ASSOCIATION	4) Applicant Address: MTWALUME COMBINED SCHOOL PRIVATE BAG 533 UMZINTO 4200
5) Existing Licence Holder: NOT APPLICABLE ID NO. NOT APPLICABLE	6) Existing Licence Holder Address: NOT APPLICABLE
7) Type of application: NEW OPERATING LICENCE	8) Operating Licence Number: NOT AVAILABLE
9) Vehicle Type: MINIBUS	10) 1 x 15 (SEATED) + 0 (STANDING)
11) Region: UGU-OGWINI	
12.1	1. QOLOQOLO TO UMZINTO :FROM QOLOQOLO TAXI RANK PICK UP AND PROCEED WITH ROAD P75 JOINING UMZINTO TAXI RANK DIRECT AND RETURN.
12.2	2. QOLOQOLO TO DURBAN :FROM QOLOQOLO TAXI RANK PICK UP AND PROCEED WITH P197 ROAD, FROM P19 TO N2 FREEWAY PROCEEDING TO DURBAN JOYNER ROAD DROP OFF ONLY PROCEED TO M35 ROAD DROP OFF ONLY PROCEED WITH PROSPECTON ROAD JOINING OLD MAIN ROAD ISIPINGO JOINING M35 DROP OFF ONLY PROCEED TO R102 DROP OFF ONLY PROCEED WITH HIMALAYA ROAD DROP OFF ONLY PROCEED TO M4 FREEWAY TO DURBAN RANK IN WARWICK AVENUE AND RETURN USING M4 FREEWAY BACK TO N2 DIRECT AND RETURN TO KWA QOLOQOLO.
12.3	QOLOQOLO TO TURTON FROM QOLOQOLO PROCEED WITH P75 PICK UP AND PROCEED WITH LELLOS DRIFT 5 PICK UP PROCEED WITH SPOFU ROAD PICK UP AND PROCEED TO TURNTON RANK AND LOAD BACK TO QOLOQOLO. FROM KEATES DRIFT TO DURBAN, From the rank of R33 Greytown route on T junction of R33 and R74 turn right to join Durban road on the second robot turn left and join R33 P M Burg road straight to join church street turn left to Commercial road direct to N3 turn left to old main road to Pinetown and drop our passengers in all the ranks in Pinetown. From Pinetown rejoin N3 to Durban and drop our passengers back to Keats Drift.
12.4	4. QOLOQOLO TO PORT SHEPSTONE :FROM QOLOQOLO PROCEED WITH P75 PICK AND PROCEED WITH LELLOS DRIFT 5 PICK UP AND PROCEED WITH SPOFU ROAD PICK UP AND PROCEED WITH R102 DIRECT TO PORT SHEPSTONE RANK AND LOAD BACK TO QOLOQOLO.
12.5	5. NOMOYI TO DURBAN:FROM NOMOYI /SNAGQU PICK UP AND PROCEED WITH D955 ROAD PICK UP PROCEED WITH LELLOS DRIFT 5 PICK UP A PROCEED WITH ROAD P75 PICK UP AND PROCEED WITH ROAD P197 VIA UMZINTO TAXI RANK DROP OFF ONLY WITH ROAD P22 JOIN P23 ROAD VIA SCOTTBURGH TAXI RANK DROP OFF ONLY PROCEED WITH N2 FREEWAY VIA ISIPINGO DROP OFF ONLY PROCEED WITH JOYNER ROADE DROP OFF ONLY PROCEED WITH M35 DROP OFF ONLY CROSS PROSPECTON ROAD WITH RANA ROAD DROP OFF ONLY PROCEED WITH M35 DROP OFF ONLY CROSS PROSPECTON ROAD WITH RANA ROAD DROP OFF ONLY PROCEED.
12.6	6. EMADUNGENI TO DURBANFROM EMADUNGENI PICK UP PROCEED WITH UMGAI ROAD PICK UP PROCEED WITH ROAD P75 PICK UP PROCEED WITH ROAD P197 VIA UMZINTO TAXI RANK DROP OFF ONLY PROCEED WITH P22 PROCEED WITH P23 ROAD VIA SCOTTBURGH DROP OFF ONLY PROCEED WITH N2 FREEWAY VIA ISIPINGO THROUGH JOYNER ROAD PROCEED WITH M35 DROP OFF ONLY PROCEED WITH M35 DROP OFF ONLY PROCEED WITH PROSPECTON ROAD BACK TO N2 FREEWAY PROCEED WITH M4 FREEWAY TO WARWICK AVENUE IN DURBAN RANK DROP OFF AND LOAD BACK TO EMADUNGENI.
12.7	7. UMZINTO TO QOLOQOLO:FROM APPROVED TAXI RANK LAOD AND PROCEED WITH P197 AND PROCEED WITH P75 TO QOLOQOLO LOCATION.
12.8	8. DURBAN TO QOLOQOLO:FROM APPROVE TAXI RANK LOAD AND PROCEED WITH M4 PROCEED WITH N2 SOUTH AND PROCEED WITH P197 TO P75 AND QOLOQOLO GET TO LOCATION.
12.9	9. TURTON TO QOLOQOLO:FROM APPROVED TAXI RANK LOAD AND PROCEED TO SPOFU ROAD PROCEED WITH LELLOS DRIFT 5 TO QOLOQOLO LOCATION.
12.10	10.PORT SHEPSTONE TO QOLOQOLOFROM APPROVED TAXI RANK LOAD AND PROCEED WITH R102 PROCEED SPOFU ROAD TO LELLAS DRIFT 5 TO QOLOQOLO LOCATION.
12.11	11. DURBAN TO NOMOYIFROM APPROVED TAXI RANK LOAD AN PROCEED N2 SOUTH AND PROCEED WITH M4 PROCEED N2 SOUTH AND PROCEED WITH P197 TO P75 AND PROCEED WITH LELLOS DRIFT 5 TO D955 TO NOMOYI LOCATION.



transport

Department:
Transport
Province of KwaZulu-Natal

GAZETTE

LGKZNG11-2015-JUN

REGION: ALL

12.12	12. DURBAN TO EMADUNGENI FROM APPROVED TAXI RANK LOAD AND PROCEED WITH M4 PROCEED WITH N2 SOUTH PROCEED WITH P197 TO P75 PROCEED WITH UMGAI ROAD TO MADUNGENI ROAD TO MADUNGENI AREA.
12.13	13. QOLOQOLO TO SCOTTBURGH FROM APPROVED TAXI RANK LOAD PROCEED WITH P75 PICK UP PROCEED WITH P197 VIA UMZINTO PROCEED WITH P22 TO P23 TO SCOTTBURGH TAXI RANK.
12.14	14. SCOTTBURGH TO QOLOQOLO: FROM APPROVED TAXI RANK LOAD PROCEED WITH P23 TO P22 PROCEED WITH P197 TO P75 TO QOLOQOLO LOCATION.
12.15	15. DADENI TO DURBAN : FROM APPROVED TAXI RANK LOAD AND PROCEED WITH D955 PROCEED LELLOS DRIFT TO P75 PROCEED WITH N2 NORTH PROCEED WITH M4 DURBAN TO WARWICK AVENUE.
12.16	16. HYMAN TO TURTON : FROM APPROVED TAXI RANK LOAD AND PROCEED WITH LELLOS DRIFT 5 PROCEED WITH SPOFU ROAD TO TURTON LOCATION.
12.17	17. LELLOS? DRIFT TO TURTON FROM APPROVED TAXI RANK LOAD AND PROCEED WITH LELLOS? DRIFT 5 TO SPOFU ROAD PROCEED TO TURTON LOCATION.
12.18	18. LELLOS? DRIFT TO DURBAN : FROM APPROVED TAXI RANK AND PROCEED WITH LELLOS? DRIFT 5 PROCEED WITH D955 BHOBHWENI LOCATION PROCEED TO R102 PROCEED WITH N2 FREEWAY PROCEED WITH M4 TO WARWICK TAXI RANK.
12.19	19. EMADUNGENI TO UMGUHA : FROM APPROVED TAXI RANK LOAD AND PROCEED WITH MADUNGENI ROAD PROCEED WITH P75 TO P197 PROCEED TO UMGUHA TAXI RANK.
12.20	20. NOMAYI TO UMZINTO : FROM APPROVED TAXI RANK LOAD AND PROCEED WITH D955 TO LELLOS? DRIFT 5 PROCEED WITH D955 TO LELLOS? TO UMZINTO TAXI RANK.
12.21	CONDITIONS/RESTRICTIONS 1. Passengers may be picked up and/or set down only at designated Taxi Rank or Taxi Stop, which shall exclude Bus Stops. 2. Entry or ranking on private property is not permitted without permission of the Landlord, a copy of which must be supplied to the Board before issue operating license. 3. Without having entered into an agreement with other operators on a common route, as contemplated by section 88 (2) (B) of Act 22 of 2000, the picking up or setting down of passengers on such route is not permitted. A copy of such agreement must be supplied to the Board. 4. At ranks, whether on -street or off-street, only the taxis that can be accommodated in the demarcated area may occupy the rank, excess vehicles must hold elsewhere at designated holding areas. 5. Rank permits or letters of authority must be produced in respect of all ranks in municipal areas, in particular major towns and cities. 6. The allocation of any route or portion of a route is subject to the condition that it has been approved and allocated in good faith and that such route will be invalid should it transpire that the route or portion thereof will, or has caused conflict due to it having been approved based on incorrect or false information supplied to the Board or as a result of an error. In such instance the operating license must be returned to the Board for correction. 7. The vehicle must be covered by motor vehicle insurance as well as personal liability insurance.



transport

Department:
Transport
Province of KwaZulu-Natal

GAZETTE

LGKZNG11-2015-JUN

REGION: ALL

1) Application Number: APP0040598	2) Gazette Number: LGKZNG11-2015-JUN
3) Applicant: MT HLONGWANE ID NO. 5608205745081 Association: UMZINTO TAXI OWNERS ASSOCIATION	4) Applicant Address: PO BOX10799 UMZINTO KWA-ZULU NATAL 4200
5) Existing Licence Holder: NOT APPLICABLE ID NO. NOT APPLICABLE	6) Existing Licence Holder Address: NOT APPLICABLE
7) Type of application: BACKLOG CAPTURE	8) Operating Licence Number: LKNKZN0120355
9) Vehicle Type: MIDIBUS	10) 1 x 15 (SEATED) + 0 (STANDING)
11) Region: UGU-OGWINI	
12.1	<p>1. UMZINTO TO DURBAN (FORWARD JOURNEY) Depart from Umzinto Taxi Rank, turn left into Umzinto Old Main Road, turn left into Park Rynie – Umzinto Road, turn left into R6129 (Park Rynie iXopo Road), turn left into R104, then into N2 Freeway North Bound, turn left into Joyner Road, turn right into Jeffels Road, drop off point at the intersection of Prospection Road, turn right into Old South Coast Road, turn left into Prince Mcwayizeni Drive, drop off point Ezimbuzini Taxi Rank, proceed along Prince Mcwayizeni Drive, turn right into Mangosuthu Highway, drop off point at the Umlazi Tehuis Hotel Entrance, proceed along South Coast Road, drop off point at S.J.Smith Hostel Entrance, proceed along the South Coast, drop off point at Merebank Railway Station, proceed along South Coast Road, then turn left into Edwin Swales VC Drive, proceed to Umbilo Road drop off point at King Edward Entrance, proceed along Umbilo Road then turn right into Gale Street, turn left into Warwick Avenue, turn right into the Rank NO 2900-293 and off load passengers</p> <p>(RETURN JOURNEY) Depart from the taxi rank 290-293 Warwick Avenue, Durban, turn left into West Street, turn right into Park Street at the intersection with Smith Street, turn right into Southern Freeway (M4), left into the N2 South Bound, proceed straight, turn left into the R100, turn right into R120, drop off point at the GJ Crookes Hospital Entrance, proceed along the R102, turn right into R612, drop off and pick up at Umzinto Prison Entrance, turn right into Park Rynie Umzinto road, turn right into Umzinto Old Main Road, turn right into Umzinto Taxi Rank and off load the passengers.</p>
12.2	<p>2. UMZINTO TO GHANDINAGER & RETURN: Depart from Umzinto Taxi Rank, turn right into Umzinto Old Main Road (P197/1) turn left into unnamed Road to Riverside Park. Drop off and pick up at the parking area along the unnamed Road at Riverside Park. Turn right back into unnamed Road and turn left into Old Main Road P197/1 drop off and pick up at Temple Road turn off along the same Old Main Road, drop off and pick up at Hazelwood Store proceed along Old Main Road turn right into Flamingo Road leading to Ghandinager Township drop off and pick up at the intersection of Nightingale Road drop off and pick up at intersection of Nightingale and Pelican Road, turn right into Falcon Road drop off and pick up at intersection of Falcon Road drop off and pick up at the intersection of nightingale and Falcon Road, turn left into Nightingale Road, turn right into Flamingo Road, drop off and pick at the intersection of Flamingo and P197/1 (Umzinto Old Main Road) turn left into P197/1 drop off and pick up at Hazelwood Store, drop off and pick Temple Road proceed along Old Main Road P197/1 drop off and pick up at turn off to Riverside Park proceed along the same road and turn left into Umzinto taxi Rank and drop passengers. (PICK UPS ARE SUBJECT TO CONDITION 3 BELOW)</p>



transport

Department:
Transport
Province of KwaZulu-Natal

GAZETTE

LGKZNG11-2015-JUN

REGION: ALL

12.3	<p>4. UMZINTO TO MALANGENI AREA (FORWARD JOURNEY)</p> <p>Depart from the Umzinto Taxi Rank, turn left into the Umzinto Old Main Road, drop off and pick up passengers at Standard and First National Banks, turn left into Esperanza Sezela Road, drop and pick up passengers at Umzinto Station, proceed along the same road, drop and pick up passengers at Esperanza Old Mill, drop and pick up passengers at Drift Store, proceed along the same road, drop and pick up passengers at D13 intersection (Plangweni), proceed along the same road, drop and pick up passengers at Ezimangweni, drop off and pick up passengers at Beneva intersection, drop and pick up passengers at Amahlabi Store (KwaHlanti), drop off and pick up passengers at Kwajiji Intersection, drop and pick up passengers at Ndlovini, drop off and pick up passengers at Glibeni intersection, drop off and pick up passengers at Shabalala point, proceed along the same road, drop and pick up at N2 on ramp, proceed into R102 road, drop off at N2 Sezela off-ramp, proceed along R102, drop off and pick up passengers at Old Sezela Road Intersection, drop off and pick up at the D13 Road Intersection, turn left into D13. Drop off and pick up at KwaShange Loading Zone, proceed along D13 Road, drop off and pick up at Nkombo intersection then turn right into an unnamed road, proceed along the same road, drop off and pick up at KwaMngoma turn right into D13 Road. Proceed along the same Road, pick up and drop off at Mhangamkhulu School. Proceed along D13 Road until the intersection with Esperanza Sezela Road, cross over to the unnamed Road. Drop off and pick up at KwaThusi, drop off and pick up at Mngqubuzeni Circle, proceed along the unnamed Road. Drop off and pick up at KwaMasithela, turn left into Beneva Compound, drop off and pick up at Magundenyana, drop off and pick up at KwaMthiyane. Proceed along the unnamed Road until Beneva Esperanza Sezela Road intersection, turn left into Esperanza Sezela Road, drop off and pick up at Ezimangweni. Drop off and pick up at Plangweni and Esperanza Sezela Road intersection (Plangweni), drop off and pick up at Echibini, drop off and pick up at Drift Store turn off. Proceed along the same Road, drop off and pick up at Esperanza Ld Sugar Mill, drop off and pick up at Somkhandi Hospital. Drop off and pick up at Umzinto Station, turn right into Umzinto Old Main Road, drop off and pick up at Standard Bank and First National Bank. Drop off and pick up at Kismet Trading Store, drop off and pick up at Curry Bar, drop off and pick up at Checkout. Proceed along the same Road then turn right into Umzinto Taxi Rank. (PICK UP ARE SUBJECT TO CONDITION 3 BELOW)</p>
12.4	<p>8. UMZINTO TO PORT ST. JOHNS (FORWARD JOURNEY)</p> <p>Depart from Umzinto Taxi Rank, turn left Umzinto Old Main Road, turn left into Esperanza Sezela Road, turn right into N2 Freeway South Bound, until end of Freeway, proceed along R61, direct to Port St. Johns Municipality Taxi Rank</p> <p>(RETURN JOURNEY)</p> <p>Depart from Port St. Johns Taxi Rank, turn right into R61, proceed straight until the beginning of N2 Freeway North Bound, at South Broom, proceed along the N2 Freeway, turn left at the Sezela Interchange, turn left again into Esperanza Sezela Road, off load at Burton Point and off load passengers at Nyuswa turn off, off load at Shabalala Point, off load at Glibheni, off load passengers at Ndlovini, off load passengers at Mahlabi Store, off load passengers, Beneva off load passengers at Pulangweni, off load passengers at Chibini, off load passengers at Esperanza, off load at Engen Garage, off load at FNB and Standard Bank, off load passengers at Kismet Store, turn right at Umzinto Taxi Rank, off load passengers</p>
12.5	<p>9. UMZINTO TO PORT SHEPSTONE (FORWARD JOURNEY)</p> <p>From Umzinto Taxi Rank, turn left into Old Main Road, turn left into Esperanza to Sezela Road, turn right to (N2) South Boundary, turn left into R102, drop off only at Hibberdene along R102, drop off only, at the intersection of R102 Pairview Mission Umzumbe Road, drop off only at the intersection of R102 and Umzumbe Station Road, drop off Melville Road intersection and R102, drop off only at South Port, turn off along R102, drop off only at the Sea Park along R102, turn right into Akien Street, turn left into Nelson Mandela Drive, turn right into Ryder Road, proceed into the Rank, offload and pick up</p> <p>(RETURN JOURNEY)</p> <p>From Port Shepstone Taxi Rank, into Ryder Road, turn left into Shepstone Street, turn right into Reynold Street, turn right into Colley Street, turn left into Bazley Street, left again into R102, turn right again in N2 Freeway North Boundary, turn left into Esperanza Sezela Road, drop off at Burton intersection of Esperanza Sezela and R102, drop off at Kwa Nyuswa at Shabalala, drop off at Glibheni drop off at Kwajiji junction, turn right into Umzinto Old Main Road, turn right into Umzinto Old Main Road, turn right into Umzinto Taxi Rank and off load passengers</p>



transport

Department:
Transport
Province of KwaZulu-Natal

GAZETTE

LGKZNG11-2015-JUN

REGION: ALL

12.6	<p>10. UMZINTO TO SCOTTBURGH & RETURN:</p> <p>Depart from Umzinto Taxi rank , turn left into Umzinto Old Main Road, turn left into Umzinto Park Rynie Road, drop off and pick up at Umzinto Secondary School point, turn left into Court Road drop off and pick up at OK Food Market proceed and turn left into R612 drop off and pick up at Umzinto Prison , Proceed along R612 pick up and drop off at Kwamelhloentombi point, proceed pick up and drop off at kwa Smith turn off, proceed pick up and drop off at Ellingham Estates turn off. Proceed along R612, pick up and drop off at Penny Road (Park Hill Garage) proceed along the same road pick up and drop off at Karims Lane, pick up and drop off at Home Affairs turn off, drop off and pick up at Café Erica and Total Garage point, drop off and pick up at Railway Station , drop off and pick up at Convent Road turn off, proceed along First Street Park rynie turn left into Main Street, Beach Road, drop off and pick at the Pillay Market, proceed along Main Street at the intersection turn right into R102 drop off and pick up at Montana Point, proceed along R102 drop off at Scottburgh Mallturn off , drop off and pick up at GJ Crookes Hospital, proceed on the same road into Scottburgh Taxi Rank. (PICK UP ARE SUBJECT TO CONDITION 3 BELOW)</p>
12.7	<p>12. UMZINTO TO IFAFA BEACH.</p> <p>From Umzinto taxi rank turn left into old main road Umzinto. From intersection turn left Esperanza Sezela road turn right to R102. Drop off or pick up Burton intersection drop off pick up drop off on pick up kwa Magwaza Jiji intersection and R102 proceed along R102 drop off or pick up kwa Mahlokohloko compound pick up or drop off at intersection of R102 and P560 road (Bazley road) drop off or pick up at intersection P560 and Lagoon drive. Turn right into Lagoon drive drop off or pick up at intersection of Waterwood Holiday Cottages Entrance drop off Bazley Beach Caravan Camping Resort.</p> <p>RETURN</p> <p>Return along Lagoon Drive drop off and pick up Waterwood Cottages drop off or pick up P560 Lagoon Drive turn left into P560 drop off or pick up at the intersection of P560 and R102 (Kingsdale) turn left into R102 drop off or pick up at the Banana Farm entrance. Return along R102 drop off and pick up at kwa Mahlokohloko compound proceed along R102 drop off or pick up kwa Burton intersection turn left to Esperanza Sezela road drop off and pick up kwa Nyuswa drop off and pick up at Ndlovini drop off pick up kwa Jiji junction drop off and pick up KwaHlanti drop off and pick up at Beneva intersection drop off and pick up Echibini drop off and pick up at Esperanza Drift store turn off drop off and pick up Umzinto Railway Station drop off at Umzinto Motor Garage and pick up turn right to Umzinto Old Main Road at FNB drop off and pick up proceed along main road pick up and drop off Umzinto Town Board proceed along Main road drop off at Quick Fitt or pick up drop off or pick up at Kismet Trading Store pick up or drop off at Adams Drop off, or pick up at Curry Bar drop off or pick up at Checkout proceed along Main Road turn right into the Taxi Rank. (PICK UP ARE SUBJECT TO CONDITION 3 BELOW)</p>



transport

Department:
Transport
Province of KwaZulu-Natal

GAZETTE

LGKZNG11-2015-JUN

REGION: ALL

1) Application Number: APP0040517	2) Gazette Number: LGKZNG11-2015-JUN
3) Applicant: BB NGCOBO ID NO. 6611055592081 Association: ZAKHELE TAXI OWNERS ASSOCIATION	4) Applicant Address: P O BOX 471 HIGHFLATS KWAZULU NATAL 3306
5) Existing Licence Holder: NOT APPLICABLE ID NO. NOT APPLICABLE	6) Existing Licence Holder Address: NOT APPLICABLE
7) Type of application: BACKLOG CAPTURE	8) Operating Licence Number: LKNKZN0130492
9) Vehicle Type: MINIBUS	10) 1 x 15 (SEATED) + 0 (STANDING)
11) Region: UGU-OGWINI	
12.1	<p>DETAILED ROUTE DESCRIPTION ZAKHELE TAXI OWNERS ASSOCIATION</p> <p>1. KENTERTON TO UMZINTO</p> <p>From Approved Taxi Rank at Kenterto along D595, into P729, passing through Bhobhobao, Mpondo and Sijahili into and along R612 to Umzinto Taxi Rank, (picking up and setting down of passengers is subject to Condition 5), from Umzinto Taxi Rank return to R612, right into R612, and return to Kenterton Taxi Rank along the forward route in reverse</p> <p>From Approved Taxi Rank in Kenterton D971, right into R612 to Umzinto Taxi Rank and return along the forward route in reverse</p> <p>From Approved Taxi Rank at Kenterton along D691, into R612 to Umzinto Taxi Rank and return along the forward route in reverse</p> <p>From Approved Taxi Rank at Kenterton along D307, into R612 to Umzinto Taxi Rank and return along the forward route in reverse</p>
12.2	<p>2. KENTERTON TO DURBAN</p> <p>From Approved Taxi Rank at Kenterton along any of the routes in 1 up to the R612 to Umzinto Taxi Rank (dropping off only) and return to R612, left into the R102 and proceed to the GJ Crooks Hospital Hospital at Scottsburgh (dropping off only), proceed along R102, left into D188, right into N2 and proceed direct to Durban, along the N2, which becomes the N4 Freeway, left into Moore Road, right into Warwick Avenue and proceed to rank 292/4 off Warwick Avenue and return along Warwick Avenue, right into Alice Street, right into Market Street, proceed direct into the M4, return along the forward route in reverse</p>
12.3	<p>3. KENTERTON TO HIGHFLATS</p> <p>From Approved Taxi Rank in Kenterton, right into and along R612, to Highflats Taxi Rank and return along the forward route in reverse, the picking up and setting down of passengers en route at stops at Ujane, Jolivet Clinic and Hluthankungu is subject to condition 5.</p>
12.4	<p>4. KENTERTON TO IFABA GATE</p> <p>From Approved Taxi Rank at Kenterton along D180, pass through Mbiyane, KwaMvumbu and Kwa Mhlongo (pick up and setting down is subject to conditions), turn into D336, pass through Endlini Ebovu and Etiyeni (pick up and setting down is subject to condition 5), proceed along D336, turn left into R612, proceed to Ifafa Gate Approved Taxi Rank, off load, load, and return along the forward route in reverse</p>



transport

Department:
Transport
Province of KwaZulu-Natal

GAZETTE

LGKZNG11-2015-JUN

REGION: ALL

1) Application Number: APP0037648	2) Gazette Number: LGKZNG11-2015-JUN
3) Applicant: GANAS R ID NO. 6802185113084 Association: ISIPINGO/PROSPECTON/JACOBS TAXI O.ASSOC.	4) Applicant Address: 10 DIBRVGARTH RD MEREBANK 4052
5) Existing Licence Holder: NOT APPLICABLE ID NO. NOT APPLICABLE	6) Existing Licence Holder Address: NOT APPLICABLE
7) Type of application: NEW OPERATING LICENCE	8) Operating Licence Number: NOT AVAILABLE
9) Vehicle Type: MINIBUS	10) 1 x 15 (SEATED) + 0 (STANDING)
11) Region: NINGIZMU 1	
12.1	APPROVED ROUTES ISIPINGO / JACOBS / PROSPECTON TAXI OWNER ASSOCIATION ISIPINGO TO PROSPECTON : ROUTE 1 From Taxi Rank Alexandra Avenue, turn left into Thomas Lane, right into Church Lane and left into Isipingo Old Main Road, turn right onto Prospecton Road into Prospecton and left to Joyner Road right into Avenue East, left Beach Road, becoming Delta Road, left into Tiger Rocks Drive and right into Outer Circuit Road into Joyner Road (left or right), or left into Ernest Clokie, right into Mack Road turning left into Joyner Road and left at Prospecton Road to Home Affairs and return along Prospecton Road, left into Joyner Road, becoming Jeffels Road, into Wilcox Road, left into Prospecton Road, left Isipingo Old Main Road, right into Inwabi Road, left into Thomas Lane and left into Taxi Rank on Church Lane.
12.2	From Taxi Rank Alexandra Avenue, turn left into Thomas Lane, right into Inwabi Road and left into Isipingo Old Main Road. Turn right onto Prospecton Road and left into Joyner Road, right into the Avenue East, left into Beach Road, becoming Delta Road, left into Tiger Rocks Drive and right into Outer Circuit Road into Joyner Road (left or right), or left into Ernest Clockie, right into Mack Road turning left into Joyner Road and left at Prospecton Road to Home Affairs and return along Prospecton Road, left into Joyner Road, becoming Jeffels Road, into Wilcox Road, left into Prospecton Road, left into Isipingo Old Main Road, right into Alexandra Avenue, to Taxi Rank, or from Alexandra Avenue right into Thomas Lane, right into Church Lane Taxi Rank.
12.3	From Taxi Rank Alexandra Avenue, turn left into Thomas Avenue, right into Inwabi Road and left into Isipingo Old Main Road. Turn right into Prospecton Road into Prospecton, left into the Avenue East, and left into Refinery Drive to Sapref Gates, turn around at Sapref Gates and return along Refinery Road into Joyner Road or right into the Avenue East, turn right or left into Prospecton Road to Isipingo Old Main Road to Taxi Rank in Alexandra Avenue and Thomas Lane.
12.4	ISIPINGO TO JACOBS From Alexandra Avenue Taxi Rank, Isipingo into and along Thomas Lane, right into Church Lane, left into Old Main Road, right into Prospecton Road, left into the N2, into the M4, right into Quality Street, left into Chamberlin Road, left into Bluff Road, left into Balfour Road, right into Quality Street, left into the M4 and proceed to the starting point as per the forward route in reverse.
12.5	CONDITIONS:"1. PASSENGERS MAY BE PICKED UP AND/OR SET DOWN ONLY AT DESIGNATED TAXI RANK OR TAXI STOP, WHICH SHALL EXCLUDE BUS STOPS



transport

Department:
Transport
Province of KwaZulu-Natal

GAZETTE

LGKZNG11-2015-JUN

REGION: ALL

1) Application Number: APP0037649	2) Gazette Number: LGKZNG11-2015-JUN
3) Applicant: GANAS R ID NO. 6802185113084 Association: ISIPINGO/PROSPECTON/JACOBS TAXI O.ASSOC.	4) Applicant Address: 10 DIBRVGARTH RD MEREBANK 4052
5) Existing Licence Holder: NOT APPLICABLE ID NO. NOT APPLICABLE	6) Existing Licence Holder Address: NOT APPLICABLE
7) Type of application: NEW OPERATING LICENCE	8) Operating Licence Number: NOT AVAILABLE
9) Vehicle Type: MINIBUS	10) 1 x 12 (SEATED) + 0 (STANDING)
11) Region: NINGIZMU 1	
12.1	APPROVED ROUTES ISIPINGO / JACOBS / PROSPECTON TAXI OWNER ASSOCIATION ISIPINGO TO PROSPECTON : ROUTE 1 From Taxi Rank Alexandra Avenue, turn left into Thomas Lane, right into Church Lane and left into Isipingo Old Main Road, turn right onto Prospecton Road into Prospecton and left to Joyner Road right into Avenue East, left Beach Road, becoming Delta Road, left into Tiger Rocks Drive and right into Outer Circuit Road into Joyner Road (left or right), or left into Ernest Clokke, right into Mack Road turning left into Joyner Road and left at Prospecton Road to Home Affairs and return along Prospecton Road, left into Joyner Road, becoming Jeffels Road, into Wilcox Road, left into Prospecton Road, left Isipingo Old Main Road, right into Inwabi Road, left into Thomas Lane and left into Taxi Rank on Church Lane.
12.2	From Taxi Rank Alexandra Avenue, turn left into Thomas Lane, right into Inwabi Road and left into Isipingo Old Main Road. Turn right onto Prospecton Road and left into Joyner Road, right into the Avenue East, left into Beach Road, becoming Delta Road, left into Tiger Rocks Drive and right into Outer Circuit Road into Joyner Road (left or right), or left into Ernest Clockie, right into Mack Road turning left into Joyner Road and left at Prospecton Road to Home Affairs and return along Prospecton Road, left into Joyner Road, becoming Jeffels Road, into Wilcox Road, left into Prospecton Road, left into Isipingo Old Main Road, right into Alexandra Avenue, to Taxi Rank, or from Alexandra Avenue right into Thomas Lane, right into Church Lane Taxi Rank.
12.3	From Taxi Rank Alexandra Avenue, turn left into Thomas Avenue, right into Inwabi Road and left into Isipingo Old Main Road. Turn right into Prospecton Road into Prospecton, left into the Avenue East, and left into Refinery Drive to Sapref Gates, turn around at Sapref Gates and return along Refinery Road into Joyner Road or right into the Avenue East, turn right or left into Prospecton Road to Isipingo Old Main Road to Taxi Rank in Alexandra Avenue and Thomas Lane.
12.4	ISIPINGO TO JACOBS From Alexandra Avenue Taxi Rank, Isipingo into and along Thomas Lane, right into Church Lane, left into Old Main Road, right into Prospecton Road, left into the N2, into the M4, right into Quality Street, left into Chamberlin Road, left into Bluff Road, left into Balfour Road, right into Quality Street, left into the M4 and proceed to the starting point as per the forward route in reverse.
12.5	CONDITIONS:"1. PASSENGERS MAY BE PICKED UP AND/OR SET DOWN ONLY AT DESIGNATED TAXI RANK OR TAXI STOP, WHICH SHALL EXCLUDE BUS STOPS



transport

Department:
Transport
Province of KwaZulu-Natal

GAZETTE

LGKZNG11-2015-JUN

REGION: ALL

1) Application Number: APP0038292	2) Gazette Number: LGKZNG11-2015-JUN
3) Applicant: THEMBINKOSI CLEMENT SITHOLE ID NO. 7012155848086 Association: KWAMAKHUTHA UTD TAXI OWNERS ASSOCIATION	4) Applicant Address: 60 BAILEY ROAD ATHLONE PARK AMANZIMTOTI 4126
5) Existing Licence Holder: S SITHOLE ID NO. 3205115179089	6) Existing Licence Holder Address: 1628 KWAMAKHUTHA AMANZIMTOTI KWA ZULU NATAL KWA-ZULU NATAL 4126
7) Type of application: RENEWAL AND DECEASED	8) Operating Licence Number: LKNKZN0129464
9) Vehicle Type: MINIBUS	10) 1 x 15 (SEATED) + 0 (STANDING)
11) Region: NINGIZMU 1	
12.1	<p>APPROVED ROUTES KWAMAKHUTHA UNITED TAXI OWNERS ASSOCIATION</p> <p>1. From Kwamakhutha Taxi Rank Mthambo Road passing Kwamakhutha Waste Water turn right to section 9,10,11 turn left to Kwamakhutha Comprehensive High School passing Sifiso Supermarket to Kwamakhutha Comprehensive High School passing Kwamakhutha Sports Ground proceed to section 19,20,21,22,23 passing Gospel Church turn right using Sompukane Road to Tioxide, Ezimbokodweni passing Kusakusa Primary School, Zuzumqhuele High School, passing Ekuhlengi Hospital, Orient Primary School left into Old Main Road, left into Pardy Road and proceed to the Taxi Rank in Pardy Road, Isipingo, and return along the same route in reverse.</p>
12.2	<p>2. From Wade Road Ezimangweni turn right to Adams Road straight to Woodhouse Supermarket then turn right M35, passing Kwamakhutha Cemetery, Kwambonwa, Tioxide, Ekuhlengi Hospital, Orient Primary School in Lotus Park straight to Isipingo Pardy Road Taxi Rank direct and return.</p>
12.3	<p>3. From Kwamakhutha Taxi Rank, Mthambo Road to Kwashabalala using Old Main Road (M35), turn to Amanzimtoti Road turn left to M37 proceed to Moss Kolnick Road turn left to Lavender Gate Drive to Industrial Park Aunde Factory and return along the same route in reverse.</p>
12.4	<p>ROUTE 1.A. FROM KWAMAKHUTHA TO DURBAN VIA ABOUTTOWN FROM A REGISTERED TAXI RANK IN KWAMAKHUTHA TURN RIGHT INTO M14N, PASS COASTAL COLLEGE ON THE LEFT, PASS KWAMAKHUTHA CLINICON THE RIGHT, PASS KWASHABALALA ON THE RIGHT, PASS KWAMAKHUTHA SERVICE STATION ON THE LEFT, TURN RIGHT INTO MASON ROADTURN LEFT TO JOIN M37 PASS SOUTHGATE INDUSTRIAL AREA PROCEED TO CROSS THE FREEWAY OVER THE BRIDGE PASS MOSSKOLNIK ON RAMP TURN LEFT TO JOIN KINGSWAY ROAD (PROCEED TO PASS KINGSWAY HOSPITAL) TURN LEFT IN TO OPPENHEIMER ROAD AND PROCEED STRAIGHT IN TO THE TAXI RANK IN ABOUTTOWN. FROM ABOUTTOWN MALL TURN LEFT INTO ABOUT ROAD, TURN RIGHT INTO DICKENS ROAD, TURN LEFT INTO M4 FREEWAYNORTH BOUND, PROCEED AND TURN LEFT INTO JACOBS OFF RAMP (DROP ONLY) BACK TO FREEWAY, TURN LEFT INTO MOORE ROAD, RIGHT INTO WARWICK AVENUE, RIGHT INTO ALICE STREET, RIGHT INTO GREY STREET, RIGHT INTO SMITH STREET, RIGHT INTO RUSSEL STREET, LEFT INTO ALEXANDRA STREET, AND PROCEED TO THE TAXI RANK IN NO: 108 AND RETURN USING THE SAME ROUTE. APPROVED</p>



transport

Department:
Transport
Province of KwaZulu-Natal

GAZETTE

LGKZNG11-2015-JUN

REGION: ALL

12.5	<p>ROUTE 2.A. FROM KWAMAKHUTHA TO ISIPINGO VIA ARBOURTOWN</p> <p>FROM AN APPROVED TAXI RANK IN KWAMAKHUTHA TURN RIGHT INTO M14N PASS COASTAL COLLEGE ON THE LEFT PASS KWAMAKHUTHA CLINIC ON THE RIGHT, PASS KWASHABALALA, TURN LEFT INTO SOMPUKANE ROAD, PASS KWAMAKHUTHA SERVICE STATION ON THE RIGHT, TURN RIGHT NEXT TO THE FULL GOSPEL CHURCH (KWAMAKHUTHA CEMETERY ON THE RIGHT), PROCEED STRAIGHT TILL PASSING ZUZUMQHELE HIGH SCHOOL ON THE LEFT JOIN M37, TURN RIGHT INTO PARKS BRIDGE INTO KYNOCHROAD, PASS SIYADUMA DEPOT ON THE RIGHT, TURN LEFT INTO DICKEN ROAD, TURN RIGHT INTO OPPENHEIMER, PASS EZIMBOKODWENI RAILWAY STATION, TURN RIGHT INTO ARBOUR ROAD, AND PROCEED TO TAXI RANK IN ARBOUR TOWN. FROM ARBOUR TOWN TAXI RANK CROSS ARBOUR ROAD TO JOIN OPPENHEIMER ROAD, PASS CHICKEN LICKEN ON THE RIGHT, PASS SHELL GARAGE (GRANTS), ON THE LEFT, CROSS OVER THE FREEWAY, TURN LEFT INTO KINGS WAY ROAD, PROCEED TO PROSPECTOON ROAD, PASS DEPT OF HOME AFFAIRS ON THE LEFT, PASS TRADE CENTRE ON THE LEFT, TURN INTO ISIPINGO OLD MAIN ROAD, TURN RIGHT TO PARDY ROAD INTO KWAMAKHUTHA TAXI RANK NO:610. AND RETURN USING THE SAME ROUTE. NO PICKING UP OF PASSENGERS BETWEEN PROSPECTON ROAD AND PARDY ROAD ON THE ROUTE TO ISIPINGO.</p> <p>APPROVED</p>
12.6	<p>ROUTE 3.A. FROM ARBOURTOWN TO KWA MAKHUTHA</p> <p>FROM APPROVED TAXI IN ARBOURTOWN TURN RIGHT INTO M37 PASSING AUNDE FACTORY PROCEED STRAIGHT, PASS WOODHOUSE USING M37 PROCEED STRAIGHT AND TURN TO P14, THEN RIGHT INTO M37 KWAMAKHUTHA TURN LEFT TO MAIN ROAD AND PROCEED TO KWA MAKHUTHA TAXI RANK DIRECT AND RETURN USING THE SAME ROUTE.</p> <p>APPROVED</p>
12.7	<p>ROUTE 4.A. FROM KWAMAKHUTHA TO ATHLONE PARK VIA ARBOURTOWN</p> <p>FROM A REGISTERED TAXI RANK IN KWAMAKHUTHA TURN LEFT INTO M14S, TURN LEFT INTO M37E, PROCEED STRAIGHT PASS WOODHOUSE GARAGE, PASS THE SOUTH GATE INDUSTRIAL AREA ON THE RIGHT HAND SIDE, TURN LEFT TO CROSS OVER THE FREEWAY AND TURN LEFT INTO KINGSWAY ROAD, PASSKINGSWAY HOSPITAL ON THE LEFT. TURN LEFT INTO KING ROAD; TURN LEFT INTO WARNER ROAD, TO ATHLONE PARK CENTRE IN RANK 66.</p> <p>FROM ATHLONE PARK CENTRE RANK 66, TURN LEFT INTO LINXOUT ROAD, TURN RIGHT INTO DICKING ROAD, CROSS OVER THE FREEWAY, TURN RIGHT INTO ABOUR ROAD AND PROCEED TO TAXI RANK IN ARBOURTOWN, TURN TO KWAMAKHUTHA USING THE SAME ROUTE</p> <p>APPROVED</p> <p>CONDITIONS: THE APPLICANTS ARE ALLOWED TO RANK/PARK VEHICLES ACCORDING TO THE NUMBER OF BAYS ALLOCATED BY ARBOURTOWN MALL.</p>



transport

Department:
Transport
Province of KwaZulu-Natal

GAZETTE

LGKZNG11-2015-JUN

REGION: ALL

1) Application Number: APP0038294	2) Gazette Number: LGKZNG11-2015-JUN
3) Applicant: THEMBINKOSI CLEMENT SITHOLE ID NO. 3205115179089 Association: KWAMAKHUTHA UTD TAXI OWNERS ASSOCIATION	4) Applicant Address: 60 BAILEY ROAD ATHLONE PARK AMANZIMTOTI 4126
5) Existing Licence Holder: S SITHOLE ID NO. 3205115179089	6) Existing Licence Holder Address: 1628 KWAMAKHUTHA AMANZIMTOTI KWA ZULU NATAL KWA-ZULU NATAL 4126
7) Type of application: RENEWAL AND DECEASED	8) Operating Licence Number: LKNKZN0114935
9) Vehicle Type: MINIBUS	10) 1 x 15 (SEATED) + 0 (STANDING)
11) Region: NINGIZMU 1	
12.1	<p>APPROVED ROUTES KWAMAKHUTHA UNITED TAXI OWNERS ASSOCIATION</p> <p>1. From Kwamakhutha Taxi Rank Mthambo Road passing Kwamakhutha Waste Water turn right to section 9,10,11 turn left to Kwamakhutha Comprehensive High School passing Sifiso Supermarket to Kwamakhutha Comprehensive High School passing Kwamakhutha Sports Ground proceed to section 19,20,21,22,23 passing Gospel Church turn right using Sompukane Road to Tioxide, Ezimbokodweni passing Kusakusa Primary School, Zuzumqhuele High School, passing Ekuhlengi Hospital, Orient Primary School left into Old Main Road, left into Pardy Road and proceed to the Taxi Rank in Pardy Road, Isipingo, and return along the same route in reverse.</p>
12.2	<p>2. From Wade Road Ezimangweni turn right to Adams Road straight to Woodhouse Supermarket then turn right M35, passing Kwamakhutha Cemetery, Kwambonwa, Tioxide, Ekuhlengi Hospital, Orient Primary School in Lotus Park straight to Isipingo Pardy Road Taxi Rank direct and return.</p>
12.3	<p>3. From Kwamakhutha Taxi Rank, Mthambo Road to Kwashabalala using Old Main Road (M35), turn to Amanzimtoti Road turn left to M37 proceed to Moss Kolnick Road turn left to Lavender Gate Drive to Industrial Park Aunde Factory and return along the same route in reverse.</p>
12.4	<p>ROUTE 1.A. FROM KWAMAKHUTHA TO DURBAN VIA ABOUTTOWN FROM A REGISTERED TAXI RANK IN KWAMAKHUTHA TURN RIGHT INTO M14N, PASS COASTAL COLLEGE ON THE LEFT, PASS KWAMAKHUTHA CLINICON THE RIGHT, PASS KWASHABALALA ON THE RIGHT, PASS KWAMAKHUTHA SERVICE STATION ON THE LEFT, TURN RIGHT INTO MASON ROADTURN LEFT TO JOIN M37 PASS SOUTHGATE INDUSTRIAL AREA PROCEED TO CROSS THE FREEWAY OVER THE BRIDGE PASS MOSSKOLNIK ON RAMP TURN LEFT TO JOIN KINGSWAY ROAD (PROCEED TO PASS KINGSWAY HOSPITAL) TURN LEFT IN TO OPPENHEIMER ROAD AND PROCEED STRAIGHT IN TO THE TAXI RANK IN ABOUTTOWN. FROM ABOUTTOWN MALL TURN LEFT INTO ABOUT ROAD, TURN RIGHT INTO DICKENS ROAD, TURN LEFT INTO M4 FREEWAYNORTH BOUND, PROCEED AND TURN LEFT INTO JACOBS OFF RAMP (DROP ONLY) BACK TO FREEWAY, TURN LEFT INTO MOORE ROAD, RIGHT INTO WARWICK AVENUE, RIGHT INTO ALICE STREET, RIGHT INTO GREY STREET, RIGHT INTO SMITH STREET, RIGHT INTO RUSSEL STREET, LEFT INTO ALEXANDRA STREET, AND PROCEED TO THE TAXI RANK IN NO: 108 AND RETURN USING THE SAME ROUTE. APPROVED</p>



transport

Department:
Transport
Province of KwaZulu-Natal

GAZETTE

LGKZNG11-2015-JUN

REGION: ALL

12.5	<p>ROUTE 2.A. FROM KWAMAKHUTHA TO ISIPINGO VIA ARBOURTOWN</p> <p>FROM AN APPROVED TAXI RANK IN KWAMAKHUTHA TURN RIGHT INTO M14N PASS COASTAL COLLEGE ON THE LEFT PASS KWAMAKHUTHA CLINIC ON THE RIGHT, PASS KWASHABALALA, TURN LEFT INTO SOMPUKANE ROAD, PASS KWAMAKHUTHA SERVICE STATION ON THE RIGHT, TURN RIGHT NEXT TO THE FULL GOSPEL CHURCH (KWAMAKHUTHA CEMETERY ON THE RIGHT), PROCEED STRAIGHT TILL PASSING ZUZUMQHELE HIGH SCHOOL ON THE LEFT JOIN M37, TURN RIGHT INTO PARKS BRIDGE INTO KYNOCHROAD, PASS SIYADUMA DEPOT ON THE RIGHT, TURN LEFT INTO DICKEN ROAD, TURN RIGHT INTO OPPENHEIMER, PASS EZIMBOKODWENI RAILWAY STATION, TURN RIGHT INTO ARBOUR ROAD, AND PROCEED TO TAXI RANK IN ARBOUR TOWN. FROM ARBOUR TOWN TAXI RANK CROSS ARBOUR ROAD TO JOIN OPPENHEIMER ROAD, PASS CHICKEN LICKEN ON THE RIGHT, PASS SHELL GARAGE (GRANTS), ON THE LEFT, CROSS OVER THE FREEWAY, TURN LEFT INTO KINGS WAY ROAD, PROCEED TO PROSPECTOON ROAD, PASS DEPT OF HOME AFFAIRS ON THE LEFT, PASS TRADE CENTRE ON THE LEFT, TURN INTO ISIPINGO OLD MAIN ROAD, TURN RIGHT TO PARDY ROAD INTO KWAMAKHUTHA TAXI RANK NO:610. AND RETURN USING THE SAME ROUTE. NO PICKING UP OF PASSENGERS BETWEEN PROSPECTON ROAD AND PARDY ROAD ON THE ROUTE TO ISIPINGO.</p> <p>APPROVED</p>
12.6	<p>ROUTE 3.A. FROM ARBOURTOWN TO KWA MAKHUTHA</p> <p>FROM APPROVED TAXI IN ARBOURTOWN TURN RIGHT INTO M37 PASSING AUNDE FACTORY PROCEED STRAIGHT, PASS WOODHOUSE USING M37 PROCEED STRAIGHT AND TURN TO P14, THEN RIGHT INTO M37 KWAMAKHUTHA TURN LEFT TO MAIN ROAD AND PROCEED TO KWA MAKHUTHA TAXI RANK DIRECT AND RETURN USING THE SAME ROUTE.</p> <p>APPROVED</p>
12.7	<p>ROUTE 4.A. FROM KWAMAKHUTHA TO ATHLONE PARK VIA ARBOURTOWN</p> <p>FROM A REGISTERED TAXI RANK IN KWAMAKHUTHA TURN LEFT INTO M14S, TURN LEFT INTO M37E, PROCEED STRAIGHT PASS WOODHOUSE GARAGE, PASS THE SOUTH GATE INDUSTRIAL AREA ON THE RIGHT HAND SIDE, TURN LEFT TO CROSS OVER THE FREEWAY AND TURN LEFT INTO KINGSWAY ROAD, PASSKINGSWAY HOSPITAL ON THE LEFT. TURN LEFT INTO KING ROAD; TURN LEFT INTO WARNER ROAD, TO ATHLONE PARK CENTRE IN RANK 66.</p> <p>FROM ATHLONE PARK CENTRE RANK 66, TURN LEFT INTO LINXOUT ROAD, TURN RIGHT INTO DICKING ROAD, CROSS OVER THE FREEWAY, TURN RIGHT INTO ABOUR ROAD AND PROCEED TO TAXI RANK IN ARBOURTOWN, TURN TO KWAMAKHUTHA USING THE SAME ROUTE</p> <p>APPROVED</p> <p>CONDITIONS: THE APPLICANTS ARE ALLOWED TO RANK/PARK VEHICLES ACCORDING TO THE NUMBER OF BAYS ALLOCATED BY ARBOURTOWN MALL.</p>



transport

Department:
Transport
Province of KwaZulu-Natal

GAZETTE

LGKZNG11-2015-JUN

REGION: ALL

1) Application Number: APP0025540	2) Gazette Number: LGKZNG11-2015-JUN
3) Applicant: PK BUTHELEZI ID NO. 6910115580080 Association: WINKLESPRUIT TAXI OWNERS ASSOCIATION	4) Applicant Address: 6 POSTLOOPER CITCLE KINGBURGH 4126
5) Existing Licence Holder: TM NKALA ID NO. 6803215302085	6) Existing Licence Holder Address: P.O.BOX 125 WINKLESPRUIT 4125
7) Type of application: NORMAL TRANSFER	8) Operating Licence Number:
9) Vehicle Type: NOT AVAILABLE	10) 1 x 15 (SEATED) + 0 (STANDING)
11) Region: NINGIZMU 1	
12.1	DOONSIDE : From Rank into and along Kingsway Road to its junction with Somerset Place, proceeding right into Main Road to Doonside Station and return along the same route to Winkelspruit Taxi Rank.
12.2	MASHUWASE TAXI RANK: 2.1. From Rank situated on the corner of Winkelspruit Road (R102) intersection with Mayors Mews into and along Kingsway Road to its junction with R603, left into R603, left into P197-3, right into Road A 873 to Mashuwase Taxi Rank and return along the same route in reverse. 2.2. P197-3 to Karredene left into Long Road becoming Lower Illovo Road, left into Winkelspruit Road to Winkelspruit Rank at Corner with Mayors Mews 2.3. From Rank into Road R603, right into P197-3, to its junction with Road A876, right into A876, right into A700 to its junction with P728 at Rank and return along the same route or alternatively P197-3 left into Long Road, Lower Illovo Road to its junction with Winkelspruit Road at Karredene, left into Winkelspruit Road and proceed to the taxi rank.



transport

Department:
Transport
Province of KwaZulu-Natal

GAZETTE

LGKZNG11-2015-JUN

REGION: ALL

1) Application Number: APP0037658	2) Gazette Number: LGKZNG11-2015-JUN
3) Applicant: TN ALWAR ID NO. 4707115104081 Association: CHATSWORTH MINIBUS ASSOCIATION	4) Applicant Address: 334 ORIENT DRIVE ISIPINGO 4133
5) Existing Licence Holder: N ALWAR ID NO. 7309200243085	6) Existing Licence Holder Address: 50 CROFTDENE DRIVE CHATSWORTH DURBAN KWA-ZULU NATAL 4092
7) Type of application: NORMAL TRANSFER	8) Operating Licence Number: LKNKZN017976
9) Vehicle Type: NOT AVAILABLE	10) 1 x 14 (SEATED) + 0 (STANDING)
11) Region: NINGIZMU 2	
12.1	<p>5. FROM CHECKERS CENTRE IN JOYHURST STREET IN CHATSWORTH, TO DURBAN:</p> <p>From Checkers Centre in Joyhurst Street, Chatsworth, right into Main Street, left into Chatsdene Street, right into Florence Nightingale Drive, left into Higginson Highway, right into Crossmoor Drive, left into Moorcross Drive, left into Road 1124 up until the corner with Klaarwater Drive, and return along Road 1124, left into Moorcross Drive, into Arena Park Drive, right into Moorton Drive, left into Road 751, left into Road 701, right into 702, right into Road 502, left into Road 501, right into Arena Park Drive, left into Chatsworth Circle, right into Main Street, into Road 301, right into Woodhurst Drive, into Collier Avenue, right into Chatsworth Main Road, into Pelican Drive, left into Havenside Drive, right into Impala Drive, right into Higginson Highway, into Grimbys Road, left into South Coast Road, right into Southern Freeway, left into Moore Road, right into Warwick Avenue, right into Alice Street, right into Soldiers Way, right into Pine Street Rank No. 84 or alternatively into Albert Street, then left into Prince Edward Street into Rank 116 and return along Prince Alfred, into Smith Street, into Southern Freeway and return along the forward route in reverse.</p>



transport

Department:
Transport
Province of KwaZulu-Natal

GAZETTE

LGKZNG11-2015-JUN

REGION: ALL

1) Application Number: APP0040589	2) Gazette Number: LGKZNG11-2015-JUN
3) Applicant: SM NGCOBO ID NO. 6605075560086 Association: SONQOBA SIMUNYE TAXI OWNERS ASSOCIATION	4) Applicant Address: P O BOX 801 HARDING KWAZULU NATAL KWA-ZULU NATAL 4072
5) Existing Licence Holder: NOT APPLICABLE ID NO. NOT APPLICABLE	6) Existing Licence Holder Address: NOT APPLICABLE
7) Type of application: BACKLOG CAPTURE	8) Operating Licence Number: LKNKZN0129268
9) Vehicle Type: MINIBUS	10) 1 x 15 (SEATED) + 0 (STANDING)
11) Region: NINGIZMU 2	
12.1	<p>1. MARKET ROAD RANK 59 TO BIZANA</p> <p>From Durban's market road turn into M4 South Coast and proceed to the N2 South Coast bound freeway. Travel past Durban Airport, Amanzimtoti, Umkomaas, Scottburgh, Sezela, Hibberdene and Port Shepstone turn into R61. Travel past Margate Airport, Margate, Port Edward, Umtamvuma River, Mitchel Bridge, wild coast international holiday resort, sea view store (drop passengers) gumzana off ramp (drop passengers), lukholo (drop passengers), redoubt (drop passengers), ntlakwe (drop passengers), Qotyana (drop passengers) and turn left/right into Bizana taxi rank (drop passengers)</p> <p>From Bizana taxi rank pick up passengers to Durban's market road into R61 towards Port Edward. Travel past the following points; Qotyana, Ntlakwe, Redoubt, Lukholo, gumzana off ramp, sea view store, wild coast sun and crosss umtamvuna's mitchel bridge Port Edward, Margate, Margate airport and Port Shepstone turn into N2 freeway. Travel past Hibberdene, Sezela, Scottburgh, Umkomaas, Amanzimtoti, Durban airport turn left and drive along the following drop up points. Turn into Joyner road (Isipingo West) at the junction turn left into Jeffels and turn right into Wilcox. At the next robot drive past intersection with Baltex and proceed past robot intersection with Stroude into R102 Isipingo Rail. Turn left into Old Main Road to Reunion. Drive to robot M30 Umlazi and turn left for about 100 metres and drop passengers. Turn back into M30 and proceed to robot next to Glebelands Hostel (R102). Drive into M4 South Coast freeway and proceed to Market Road.</p>
12.2	<p>2. MARKET ROAD RANK 59 TO FLAGSTAFF</p> <p>From Durban's market road turn into M4 South Coast, proceed to the N2 South Coast bound freeway. Travel past Durban Airport, Amanzimtoti, Umkomaas, Scottburgh, Sezela, Hibberdene and Port Shepstone turn into R61. Travel past Margate Airport, Margate, Port Edward, Umtamvuna River, Mitchel Bridge, wild coast international holiday resort, sea view store (drop passengers) gumzana off ramp (drop passengers), lukholo (drop passengers), redoubt (drop passengers), ntlakwe (drop passengers), Qotyana (drop passengers) and turn left/right into Bizana taxi rank and drop passengers.</p> <p>Via Nomlacu and Ludekehalt, Magusheni (drop passengers), Ntlezi halt (drop passengers), Marashu (drop passengers) Sigcau training school (drop passengers), Esiphaqeni (drop passengers) proceed and turn into flagstaff taxi rank and drop passengers.</p> <p>From flagstaff rank pick up passengers and turn into R61. Proceed to Durban traveling past the following Esiphaqeni, Sigcau training, Marash, Ntlenzi halt. Travel past Bizana, redoubt store, Gumzana off ramp, Wild Coast Sun, Umtamvuna's Mitchels Bridge, Port Edward, Margate, Margate Airport and Port Shepstone turn into N2 freeway. Travel past Hibberdene, Sezela, Scottburgh, Umkomaas, Amanzimtoti.</p> <p>Turn into Joyner Road (Isipingo West) at the junction turn left into Jeffels and turn right into Wilcox. At the next robot drive past intersection with Baltex and proceed past robot intersection with Stroud into oR102 Isipingo Rail. Turn into Old Main Road to Reunion. Drive to M30 Umlazi and turn left for about 100 metres and drop passengers. Turn back into M30 and proceed to robot next to Gleblands Hostels (R102). Drive into M4 South Coast freeway and proceed to Market Road.</p>



transport

Department:
Transport
Province of KwaZulu-Natal

GAZETTE

LGKZNG11-2015-JUN

REGION: ALL

12.3	<p>3. MARKET ROAD RANK 59 TO HARDING</p> <p>From Durban's market road turn into M4 South Coast, proceed to the N2 South Coast bound freeway. Travel past Durban Airport, Amanzimtoti, Umkomaas, Scottburgh, Sezela, Hibberdene and Port Shepstone turn into N2 pass Marburg, Paddock and Izingolweni to Harding. From Harding Taxi Rank pick up passengers and turn into N2 and proceed along same road up to Isipingo.</p> <p>Turn into Joyner Road (Isipingo West) at the junction turn left into Jeffels and turn right into Wilcox. At the next robot drive past intersection with Baltex and proceed past robot intersection with Stroud into R102 Isipingo Rail. Turn left into Old Main Road to Reunion. Drive to robot M30 Umlazi and turn left for about 100 metres and drop passengers. Turn back into M30 and proceed to robot next to Gleblands Hostels (R102) drive into South Coast Road, Umbilo R102, Rosburgh, Congela, King Edward Hospital, Dalbridge turn into Gale Street and proceed to West Street, turn into Warwick Avenue, turn right into Alice Street, turn left into Albert, turn right into Umngeni, turn into Soldiers Way, turn into Leopold Street and into Market road.</p>
12.4	<p>4. MARKET ROAD RANK 59 TO IZINGOLWENI</p> <p>From Durban's market road turn into M4 South Coast, proceed to the N2 South Coast bound freeway. Travel past Durban Airport, Amanzimtoti, Umkomaas, Scottburgh, Sezela, Hibberdene and Port Shepstone turn into N2 pass Marburg, Paddock and turn left to Izingolweni Rank. From Izingolweni Taxi Rank pick up passengers and turn into N2 and proceed along same road up to Isipingo.</p> <p>Turn into Joyner Road (Isipingo West) at the junction turn left into Jeffels and turn right into Wilcox. At the next robot drive past intersection with Baltex and proceed past robot intersection with Stroud into R102 Isipingo Rail. Turn left into Old Main Road to Reunion. Drive to robot M30 Umlazi and turn left for about 100 metres and drop passengers. Turn back into M30 and proceed to robot next to Gleblands Hostels (R102) drive into South Coast Road, Umbilo R102, Rosburgh, Congela, King Edward Hospital, Dalbridge turn into Gale Street and proceed to West Street, turn into Warwick Avenue, turn right into Alice Street, turn left into Albert, turn right into Umngeni, turn into Soldiers Way, turn into Leopold Street and into Market road.</p>
12.5	<p>5. MARKET ROAD 59 TO KOKSTAD</p> <p>From Durban's market road turn into M4 South Coast, proceed to the N2 South Coast bound freeway. Travel past Durban Airport, Amanzimtoti, Umkomaas, Scottburgh, Sezela, Hibberdene and Port Shepstone turn into N2 pass Marburg, Paddock, Izingolweni, Harding and turn right into Kokstad. From Kokstad Taxi Rank pick up passengers and turn into N2 and proceed along same road up to Isipingo.</p> <p>Turn into Joyner Road (Isipingo West) at the junction turn left into Jeffels and turn right into Wilcox. At the next robot drive past intersection with Baltex and proceed past robot intersection with Stroud into R102 Isipingo Rail. Turn left into Old Main Road to Reunion. Drive to robot M30 Umlazi and turn left for about 100 metres and drop passengers. Turn back into M30 and proceed to robot next to Gleblands Hostels (R102) drive into M4 South Coast freeway and proceed to Market Road.</p>
12.6	<p>6. MARKET ROAD 59 MATATIELE</p> <p>From Durban's market road turn into M4 South Coast, proceed to the N2 South Coast bound freeway. Travel past Durban Airport, Amanzimtoti, Umkomaas, Scottburgh, Sezela, Hibberdene and Port Shepstone turn into N2 pass Marburg, Paddock, Izingolweni, Harding and turn right into Kokstad and proceed to Matatiele Taxi Rank pick up passengers and turn into N2 and proceed along same road up to Isipingo.</p> <p>Turn into Joyner Road (Isipingo West) at the junction turn left into Jeffels and turn right into Wilcox. At the next robot drive past intersection with Baltex and proceed past robot intersection with Stroud into R102 Isipingo Rail. Turn left into Old Main Road to Reunion. Drive to robot M30 Umlazi and turn left for about 100 metres and drop passengers. Turn back into M30 and proceed to robot next to Gleblands Hostels (R102) drive into M4 South Coast freeway and proceed to Market Road.</p>



transport

Department:
Transport
Province of KwaZulu-Natal

GAZETTE

LGKZNG11-2015-JUN

REGION: ALL

12.7	<p>7. MARKET ROAD RANK 59 TO MOUNT FRERE</p> <p>From Durban's market road turn into M4 South Coast, proceed to the N2 South Coast bound freeway. Travel past Durban Airport, Amanzimtoti, Umkomaas, Scottburgh, Sezela, Hibberdene and Port Shepstone turn into N2 past Marburg, Paddock, Izingolweni, Harding proceed along N2 to Mount Ayliff. Past Sugar bush past Rhode then to Mount Frere Rank. From Mount Frere Taxi Rank pick up passengers and turn into N2 and proceed along same road up to Isipingo.</p> <p>Turn into Joyner Road (Isipingo West) at the junction turn left into Jeffels and turn right into Wilcox. At the next robot drive past intersection with Baltex and proceed past robot intersection with Stroud into R102 Isipingo Rail. Turn left into Old Main Road to Reunion. Drive to robot M30 Umlazi and turn left for about 100 metres and drop passengers. Turn back into M30 and proceed to robot next to Gleblands Hostels (R102) drive into M4 South Coast freeway and proceed to Market Road.</p>
12.8	<p>8. MARKET ROAD 59 TO MOUNT AYLIFF</p> <p>From Durban's market road turn into M4 South Coast, proceed to the N2 South Coast bound freeway. Travel past Durban Airport, Amanzimtoti, Umkomaas, Scottburgh, Sezela, Hibberdene and Port Shepstone turn into N2 pass Marburg, Paddock, Izingolweni, Harding proceed along N2 to Mount Ayliff. From Mount Ayliff Taxi Rank pick up passengers and turn into N2 and proceed along same road up to Isipingo.</p> <p>Turn into Joyner Road (Isipingo West) at the junction turn left into Jeffels and turn right into Wilcox. At the next robot drive past intersection with Baltex and proceed past robot intersection with Stroud into R102 Isipingo Rail. Turn left into Old Main Road to Reunion. Drive to robot M30 Umlazi and turn left for about 100 metres and drop passengers. Turn back into M30 and proceed to robot next to Gleblands Hostels (R102) drive into M4 South Coast freeway and proceed to Market Road.</p>
12.9	<p>9. MARKET ROAD TO UMTATA</p> <p>From Durban's market road turn into M4 South Coast, proceed to the N2 South Coast bound freeway. Travel past Durban Airport, Amanzimtoti, Umkomaas, Scottburgh, Sezela, Hibberdene and Port Shepstone turn into N2 pass Marburg, Paddock, Izingolweni, Harding proceed along N2 pass Mount Ayliff, Mount Frere, Qumbu, Tsolo, and into Umtata. From Umtata</p> <p>Turn into Joyner Road (Isipingo West) at the junction turn left into Jeffels and turn right into Wilcox. At the next robot Taxi Rank pick up passengers and turn into N2 proceeds along same road up to Isipingo.</p> <p>Drive past intersection with Baltex and proceed past robot intersection with Stroud into R102 Isipingo Rail. Turn left into Old Main Road to Reunion. Drive to robot M30 Umlazi and turn left for about 100 metres and drop passengers. Turn back into M30 and proceed to robot next to Gleblands Hostels (R102) drive into M4 South Coast freeway and proceed to Market Road.</p>
12.10	<p>10. MARKET ROAD 59 TO TABANKULU</p> <p>From Durban's market road turn into M4 South Coast, proceed to the N2 South Coast bound freeway. Travel past Durban Airport, Amanzimtoti, Umkomaas, Scottburgh, Sezela, Hibberdene and Port Shepstone turn into N2 pass Marburg, Paddock, Izingolweni, Harding proceed along N2 pass Mount Ayliff, turn left at sugar Bush and proceed to Tabankulu. Taxi Rank pick up passengers and turn into N2 and proceed along same road up to Isipingo.</p> <p>Turn into Joyner Road (Isipingo West) at the junction turn left into Jeffels and turn right into Wilcox. At the next robot drive past intersection with Baltex and proceed past robot intersection with Stroud into R102 Isipingo Rail. Turn left into Old Main Road to Reunion. Drive to robot M30 Umlazi and turn left for about 100 metres and drop passengers. Turn back into M30 and proceed to robot next to Gleblands Hostels (R102) drive into M4 South Coast freeway and proceed to Market Road.</p>



transport

Department:
Transport
Province of KwaZulu-Natal

GAZETTE

LGKZNG11-2015-JUN

REGION: ALL

12.11	<p>11.MARKET ROAD 59 TO MZAMBIA</p> <p>From Durban's market road turn into M4 South Coast, proceed to the N2 South Coast bound freeway. Travel past Durban Airport, Amanzimtoti, Umkomaas, Scottburgh, Sezela, Hibberdene and Port Shepstone turn into R61. Travel pass Margate Airport, Port Edward, Umtamvuna River, Mitchel Bridge, Wild Coast International holiday resort, sea view store (drop passengers) Gumzana off ramp (drop passengers), Qotyana (drop passengers) a and turn left/right into Bizana Taxi Rank and drop passengers</p> <p>From Bizana taxi rank pick up passengers to Durban's market road via Brook Street. Turn into R61 towards Port Edward. Pick up passengers traveling to Durban at the following points: Qotyana, Ntlakwe, Redoubt, Lukholo, Gumzana off ramp, Sea view store, Wild Coast and cross Umtamvuna's, Michel Bridge, travel pass the following places Port Edward, Margate, Margate Airport and Port Shepstone turn into N2 freeway. Travel pass Hibberdene, Sezela, Scottburgh, Umkomaas, Amanzimtoti, Durban Airport. Drive along the following drop up points. Turn into Joyner Road (Isipingo West) at the junction turn left into Jeffels and turn right into Wilcox. At the next robot drive past intersection with Baltex and proceed past robot intersection with Stroud into R102 Isipingo Rail. Turn left into Old Main Road to Reunion. Drive to robot M30 Umlazi and turn left for about 100 metres and drop passengers. Turn back into M30 and proceed to robot next to Gleblands Hostels (R102) drive into M4 South Coast freeway and proceed to Market Road.</p>
12.12	<p>12.MARKET ROAD RANK 59 TO PORT SHEPSTONE</p> <p>From Durban's market road turn into M4 South Coast, proceed to the N2 South Coast bound freeway. Travel past Durban Airport, Amanzimtoti, Umkomaas, Scottburgh, Sezela, Hibberdene. Turn into R102 A and proceed pass Umzumbe, Pumula, Melville, Banana Beach, Sunwich Port, Anerley, South Port, Sea Park, Umtentweni, Port Shepstone (taxi city/ryder street rank). From Port Shepstone Taxi Rank proceed along same road to Durban's international airport turn left at Isipingo.</p> <p>Turn into Joyner Road (Isipingo West) at the junction turn left into Jeffels and turn right into Wilcox. At the next robot drive past intersection with Baltex and proceed past robot intersection with Stroud into R102 Isipingo Rail. Turn left into Old Main Road to Reunion. Drive to robot M30 Umlazi and turn left for about 100 metres. Turn back into M30 and proceed to robot next to Gleblands Hostels (R102) drive into South Coast Road, Umbilo R102, Rosburgh, Congela, King Edward Hospital, Dalbridge turn into Gale Street and proceed to West Street, turn into Warwick Avenue, turn right into Alice Street, turn left into Albert, turn right into Umngeni, turn into Soldiers Way, turn into Leopold Street and into Market road.</p>
12.13	<p>13.MARKET ROAD RANK 59 PORT ST JOHNS</p> <p>From Durban's market road turn into M4 South Coast, proceed to the N2 South Coast bound freeway. Travel past Durban Airport, Amanzimtoti, Umkomaas, Scottburgh, Sezela, Hibberdene and Port Shepstone turn into R61. Travel pass Margate Airport, Port Edward, Umtamvuna River, Mitchel Bridge, Wild Coast International holiday resort, sea view store (drop passengers) Gumzana off ramp (drop passengers), Qotyana (drop passengers) a and turn left/right into Bizana Taxi Rank and drop passengers via Nomlacu and Ludekehalt, Magusheni (drop passengers). Ntlenzi halt (drop passengers Marashu (drop passengers), Sigcau training school (drop passengers), Esiphaqeni (drop passengers) proceed pass Flagstaff, Lusikisiki and drop passengers at Port St. Johns taxi rank pick up passengers and turn into R61 towards Durban. Travel up to Isipingo and turn into Joyner Road (Isipingo West) at the junction turn left into Jeffels and turn right into Wilcox. At the next robot drive past intersection with Baltex and proceed past robot intersection with Stroud into R102 Isipingo Rail. Turn left into Old Main Road to Reunion. Drive to robot M30 Umlazi and turn left for about 100 metres and drop passengers. Turn back into M30 and proceed to robot next to Gleblands Hostels (R102) drive into M4 South Coast freeway and proceed to Market Road.</p>



transport

Department:
Transport
Province of KwaZulu-Natal

GAZETTE

LGKZNG11-2015-JUN

REGION: ALL

12.14	<p>14. PINETOWN TO BIZANA</p> <p>From Pinetown Taxi Rank (opposite Golden Plate Take away and Malls Pharmacy) pick up passengers and proceed along Hill Street at the robot turn left into Moodie street at the next robot turn right into Old Main road and proceed into Crompton street. Drive into M13 towards N3 freeway to Durban. Travel pass Briston road and proceed along N3 to Durban's city center turn into M4, proceed to the N2 South Coast bound freeway. Travel passes Durban Airport, Amanzimtoti, Umkomaas, Scottburgh, Sezela, Hibberdene and Port Shepstone turn into R61. Travel pass Margate Airport, Port Edward, Umtamvuna River, Mitchel Bridge, Wild Coast International holiday resort, sea view store (drop passengers) Gumzana off ramp (drop passengers), Lukholo (drop passengers), Redoubt (drop passengers), Ntlakwe (drop passengers), Qotyana (drop passengers) and turn left/right into Bizana taxi rank and drop passengers.</p> <p>From Bizana taxi rank pick up passengers and turn into R61. Travel along same road to Isipingo and turn into Joyner Road (Isipingo West) at the junction turn left into Jeffels and turn right into Wilcox. At the next robot drive past intersection with Baltex and proceed past robot intersection with Stroud into R102 Isipingo Rail. Turn left into Old Main Road to Reunion. Drive to robot M30 Umlazi and turn left for about 100 metres and drop passengers. Turn back into M30 and proceed to robot next to Gleblands Hostels (R102) drive into M4 South Coast freeway and proceed to Market Road.</p>
12.15	<p>15. PINETOWN TO FLAGSTAFF</p> <p>From Pinetown Taxi Rank (opposite Golden Plate Take away and Malls Pharmacy) pick up passengers and proceed along Hill Street at the robot turn left into Moodie street at the next robot turn right into Old Main road and proceed into Crompton street. Drive into M13 towards N3 freeway to Durban. Travel pass Briston road and proceed along N3 to Durban's city center turn into M4, proceed to the N2 South Coast bound freeway. Travel passes Durban Airport, Amanzimtoti, Umkomaas, Scottburgh, Sezela, Hibberdene and Port Shepstone turn into R61. Travel pass Margate Airport, Port Edward, Umtamvuna River, Mitchel Bridge, Wild Coast International holiday resort, sea view store (drop passengers) Gumzana off ramp (drop passengers), Lukholo (drop passengers), Redoubt (drop passengers), Ntlakwe (drop passengers), Qotyana (drop passengers) and turn left/right into Bizana taxi rank and drop passengers.</p> <p>Via Nomlacu and Ludekehalt, Magusheni (drop passengers), Ntlezi halt (drop passengers), Marashu (drop passengers) Sigcau training school (drop passengers), Esiphaqeni (drop passengers) proceed and turn into flagstaff taxi rank and drop passengers. From flagstaff taxi rank turn into R61 and proceed to along same road to Isipingo.</p> <p>Turn into Joyner Road (Isipingo West) at the junction turn left into Jeffels and turn right into Wilcox. At the next robot drive past intersection with Baltex and proceed past robot intersection with Stroud into R102 Isipingo Rail. Turn left into Old Main Road to Reunion. Drive to robot M30 Umlazi and turn left for about 100 metres and drop passengers. Turn back into M30 and proceed to robot next to Gleblands Hostels (R102) drive into M4 South Coast freeway and proceed to Isipingo M4 South Coast turn into N3, turn left into M7 Queensburg into St. Johns avenue next robot turn left to Old Main road and turn into Moodie street and turn right into Hill street and drop passengers at Pinetown Taxi rank.</p>



transport

Department:
Transport
Province of KwaZulu-Natal

GAZETTE

LGKZNG11-2015-JUN

REGION: ALL

12.16	<p>16. PINETOWN TO HARDING</p> <p>From Pinetown Taxi Rank (opposite Golden Plate Take away and Malls Pharmacy) pick up passengers and proceed along Hill Street at the robot turn left into Moodie street at the next robot turn right into Old Main road and proceed into Crompton street. Drive into M13 towards N3 freeway to Durban. Travel pass Briston road and proceed along N3 to Durban's city center turn into M4, proceed to the N2 South Coast bound freeway. Travel pass Durban Airport, Amanzimtoti, Umkomaas, Scottburgh, Sezela, Hibberdene and Port Shepstone, Izingolweni and at Harding drop passengers.</p> <p>From Harding Taxi Rank turn into N2 Durban and proceed up to Isipingo and turn into Joyner Road (Isipingo West) at the junction turn left into Jeffels and turn right into Wilcox. At the next robot drive past intersection with Baltex and proceed past robot intersection with Stroud into R102 Isipingo Rail. Turn left into Old Main Road to Reunion. Drive to robot M30 Umlazi and turn left for about 100 metres and drop passengers. Turn back into M30 and proceed to robot next to Gleblands Hostels (R102) drive into M4 South Coast freeway and proceed to Isipingo M4 South Coast turn into N3, turn left into M7 Queensburg into St. Johns avenue next robot turn left to Old Main road and turn into Moodie street and turn right into Hill street and drop passengers at Pinetown Taxi rank.</p>
12.17	<p>17. PINETOWN TO IZINGOLWENI</p> <p>From Pinetown Taxi Rank (opposite Golden Plate Take away and Malls Pharmacy) pick up passengers and proceed along Hill Street at the robot turn left into Moodie street at the next robot turn right into Old Main road and proceed into Crompton street. Drive into M13 towards N3 freeway to Durban. Travel pass Briston road and proceed along N3 to Durban's city center turn into M4, proceed to the N2 South Coast bound freeway. Travel pass Durban Airport, Amanzimtoti, Umkomaas, Scottburgh, Sezela, Hibberdene and Port Shepstone drop passengers. Travel towards Paddock to Izingolweni Taxi Rank. From Izingolweni Taxi Rank pick up passengers and turn back along N2 to Durban. Drive to Isipingo and turn into Joyner Road (Isipingo West) at the junction turn left into Jeffels and turn right into Wilcox. At the next robot drive past intersection with Baltex and proceed past robot intersection with Stroud into R102 Isipingo Rail. Turn left into Old Main Road to Reunion. Drive to robot M30 Umlazi and turn left for about 100 metres and drop passengers. Turn back into M30 and proceed to robot next to Gleblands Hostels (R102) drive into M4 South Coast freeway and proceed to Isipingo M4 South Coast turn into N3, turn left into M7 Queensburg into St. Johns avenue next robot turn left to Old Main road and turn into Moodie street and turn right into Hill street and drop passengers at Pinetown Taxi rank.</p>
12.18	<p>18. PINETOWN TO KOKSTAD</p> <p>From Pinetown Taxi Rank (opposite Golden Plate Take away and Malls Pharmacy) pick up passengers and proceed along Hill Street at the robot turn left into Moodie street at the next robot turn right into Old Main road and proceed into Crompton street. Drive into M13 towards N3 freeway to Durban. Travel pass Briston road and proceed along N3 to Durban's city center turn into M4, proceed to the N2 South Coast bound freeway. Travel pass Durban Airport, Amanzimtoti, Umkomaas, Scottburgh, Sezela, Hibberdene and Port Shepstone drop passengers. Drive pass Izingolweni, Harding and turn into R166 to Kokstad and drop passengers. From Kokstad Taxi Rank pick up passengers and travel back along the same route to Isipingo and turn into Joyner road (Isipingo West) at the junction turn left into Jeffels and turn right into Wilcox. At the next robot drive past intersection with Baltex and proceed past robot intersection with Stroud into R102 Isipingo Rail. Turn left into Old Main Road to Reunion. Drive to robot M30 Umlazi and turn left for about 100 metres and drop passengers. Turn back into M30 and proceed to robot next to Gleblands Hostels (R102) drive into M4 South Coast freeway and proceed to Isipingo M4 South Coast turn into N3, turn left into M7 Queensburg into St. Johns avenue next robot turn left to Old Main road and turn into Moodie street and turn right into Hill street and drop passengers at Pinetown Taxi rank.</p>



transport

Department:
Transport
Province of KwaZulu-Natal

GAZETTE

LGKZNG11-2015-JUN

REGION: ALL

12.19	<p>19. PINETOWN TO LUSIKISIKI</p> <p>From Pinetown Taxi Rank (opposite Golden Plate Take away and Malls Pharmacy) pick up passengers and proceed along Hill Street at the robot turn left into Moodie street at the next robot turn right into Old Main road and proceed into Crompton street. Drive into M13 towards N3 freeway to Durban. Travel pass Briston road and proceed along N3 to Durban's city center turn into M4, proceed to the N2 South Coast bound freeway. Travel pass Durban Airport, Amanzimtoti, Umkomaas, Scottburgh, Sezela, Hibberdene and Port Shepstone turn into R61. Travel pass Margate Airport, Margate, Port Edward, Bizana, Ludeke halt, Magusheni, Ntlezi halt, Flagstaff and proceed to Lusikisiki (drop passengers). From Lusikisiki Taxi Rank turn into R61 and proceed towards Durban to Isipingo (M4 South Coast) and turn into Joyner road (Isipingo West) at the junction turn left into Jeffels and turn right into Wilcox. At the next robot drive past intersection with Baltex and proceed past robot intersection with Stroud into R102 Isipingo Rail. Turn left into Old Main Road to Reunion. Drive to robot M30 Umlazi and turn left for about 100 metres and drop passengers. Turn back into M30 and proceed to robot next to Gleblands Hostels (R102) drive into M4 South Coast freeway and proceed to Isipingo M4 South Coast turn into N3, turn left into M7 Queensburg into St. Johns avenue next robot turn left to Old Main road and turn into Moodie street and turn right into Hill street and drop passengers at Pinetown Taxi rank.</p>
12.20	<p>20. PINETOWN TO MATATIELE</p> <p>From Pinetown Taxi Rank (opposite Golden Plate Take away and Malls Pharmacy) pick up passengers and proceed along Hill Street at the robot turn left into Moodie street at the next robot turn right into Old Main road and proceed into Crompton street. Drive into M13 towards N3 freeway to Durban. Travel pass Briston road and proceed along N3 to Durban's city center turn into M4, proceed to the N2 South Coast bound freeway. Travel pass Durban Airport, Amanzimtoti, Umkomaas, Scottburgh, Sezela, Hibberdene and Port Shepstone and proceed past Izingolweni, Harding, Kokstad (R166) turn into Kokstad Taxi Rank pick up passengers and drive into R166 road after Kokstad turn into N2 to Durban International Airport. At Isipingo drive left turn into Joyner road (Isipingo West) at the junction turn left into Jeffels and turn right into Wilcox. At the next robot drive past intersection with Baltex and proceed past robot intersection with Stroud into R102 Isipingo Rail. Turn left into Old Main Road to Reunion. Drive to robot M30 Umlazi and turn left for about 100 metres and drop passengers. Turn back into M30 and proceed to robot next to Gleblands Hostels (R102) drive into M4 South Coast freeway and proceed to Isipingo M4 South Co left to Old Main road and turn into Moodie Street and turn right into Hill Street and drop passengers at Pinetown Taxi rank.</p>
12.21	<p>21. PINETOWN TO MT AYLIFF</p> <p>From Pinetown Taxi Rank (opposite Golden Plate Take away and Malls Pharmacy) pick up passengers and proceed along Hill Street at the robot turn left into Moodie street at the next robot turn right into Old Main road and proceed into Crompton street. Drive into M13 towards N3 freeway to Durban. Travel pass Briston road and proceed along N3 to Durban's city center turn into M4, proceed to the N2 South Coast bound freeway. Travel pass Durban Airport, Amanzimtoti, Umkomaas, Scottburgh, Sezela, Hibberdene and Port Shepstone. Travel past Izingolweni, Harding, Kokstad, Phakade and into Mt Ayliff Taxi Rank (drop passengers). From Mt Ayliff taxi rank pick up passengers and return along same route to Isipingo. Turn left into Joyner road (Isipingo West) at the junction turn left into Jeffels and turn right into Wilcox. At the next robot drive past intersection with Baltex and proceed past robot intersection with Stroud into R102 Isipingo Rail. Turn left into Old Main Road to Reunion. Drive to robot M30 Umlazi and turn left for about 100 metres and drop passengers. Turn back into M30 and proceed to robot next to Gleblands Hostels (R102) drive into M4 South Coast freeway and proceed to Isipingo M4 South Co left to Old Main road and turn into Moodie Street and turn right into Hill Street and drop passengers at Pinetown Taxi rank.</p>

**transport**

Department:
Transport
Province of KwaZulu-Natal

GAZETTE

LGKZNG11-2015-JUN

REGION: ALL

12.22	<p>22. PINETOWN TO MT FRERE</p> <p>From Pinetown Taxi Rank (opposite Golden Plate Take away and Malls Pharmacy) pick up passengers and proceed along Hill Street at the robot turn left into Moodie street at the next robot turn right into Old Main road and proceed into Crompton street. Drive into M13 towards N3 freeway to Durban. Travel pass Briston road and proceed along N3 to Durban's city center turn into M4, proceed to the N2 South Coast bound freeway. Travel pass Durban Airport, Amanzimtoti, Umkomaas, Scottburgh, Sezela, Hibberdene and Port Shepstone. Travel past Izingolweni, Harding, Kokstad, Phakade and into Mt Ayliff, and at Mount Frere taxi rank drop passengers. From Mount Frere taxi rank pick up passengers turn back to N2 and proceed to Durban international airport. At Isipingo turn left into Joyner road (Isipingo West) at the junction turn left into Jeffels and turn right into Wilcox. At the next robot drive past intersection with Baltex and proceed past robot intersection with Stroud into R102 Isipingo Rail. Turn left into Old Main Road to Reunion. Drive to robot M30 Umlazi and turn left for about 100 metres and drop passengers. Turn back into M30 and proceed to robot next to Gleblands Hostels (R102) drive into M4 South Coast freeway and proceed to Isipingo M4 South Co left to Old Main road and turn into Moodie Street and turn right into Hill Street and drop passengers at Pinetown Taxi rank.</p>
12.23	<p>23. PINETOWN TO UMTATA</p> <p>From Pinetown Taxi Rank (opposite Golden Plate Take away and Malls Pharmacy) pick up passengers and proceed along Hill Street at the robot turn left into Moodie street at the next robot turn right into Old Main road and proceed into Crompton street. Drive into M13 towards N3 freeway to Durban. Travel pass Briston road and proceed along N3 to Durban's city center turn into M4, proceed to the N2 South Coast bound freeway. Travel pass Durban Airport, Amanzimtoti, Umkomaas, Scottburgh, Sezela, Hibberdene and Port Shepstone. Travel past Izingolweni, Harding, Kokstad, Phakade and into Mt Ayliff, Mount Frere, Qumbu, Tsolo and turn into Umtata taxi rank drop passengers. From Umtata taxi rank pick up passengers and turn back into N2 travel along same route to Durban international airport. At Isipingo turn left into Joyner road (Isipingo West) at the junction turn left into Jeffels and turn right into Wilcox. At the next robot drive past intersection with Baltex and proceed past robot intersection with Stroud into R102 Isipingo Rail. Turn left into Old Main Road to Reunion. Drive to robot M30 Umlazi and turn left for about 100 metres and drop passengers. Turn back into M30 and proceed to robot next to Gleblands Hostels (R102) drive into M4 South Coast freeway and proceed to Isipingo M4 South Co left to Old Main road and turn into Moodie Street and turn right into Hill Street and drop passengers at Pinetown Taxi rank.</p>
12.24	<p>24. PINETOWN TO MZAMBIA</p> <p>From Pinetown Taxi Rank (opposite Golden Plate Take away and Malls Pharmacy) pick up passengers and proceed along Hill Street at the robot turn left into Moodie street at the next robot turn right into Old Main road and proceed into Crompton street. Drive into M13 towards N3 freeway to Durban. Travel pass Briston road and proceed along N3 to Durban's city center turn into M4, proceed to the N2 South Coast bound freeway. Travel pass Durban Airport, Amanzimtoti, Umkomaas, Scottburgh, Sezela, Hibberdene and Port Shepstone turn into R61. Travel pass Margate Airport, Margate, Port Edward, Umtamvuma River, Mitchel bridge, Wild Coast Sun international holiday resort, Sea view store (drop passengers) Gumzana off ramp (drop passengers), Lukhola (drop passengers), Redoubt (drop passengers), Ntlakwe (drop passengers), Qotyana (drop passengers) and turn left/right into Bizana taxi rank and drop passengers. From Mzamba taxi rank pick up passengers and turn back into R61 to Durban. At Isipingo turn left into Joyner road (Isipingo West) at the junction turn left into Jeffels and turn right into Wilcox. At the next robot drive past intersection with Baltex and proceed past robot intersection with Stroud into R102 Isipingo Rail. Turn left into Old Main Road to Reunion. Drive to robot M30 Umlazi and turn left for about 100 metres and drop passengers. Turn back into M30 and proceed to robot next to Gleblands Hostels (R102) drive into M4 South Coast freeway and proceed to Isipingo M4 South Co left to Old Main road and turn into Moodie Street and turn right into Hill Street and drop passengers at Pinetown Taxi rank.</p>



transport

Department:
Transport
Province of KwaZulu-Natal

GAZETTE

LGKZNG11-2015-JUN

REGION: ALL

12.25	<p>25. PINETOWN TO PORT SHEPSTONE</p> <p>From Pinetown Taxi Rank (opposite Golden Plate Take away and Malls Pharmacy) pick up passengers and proceed along Hill Street at the robot turn left into Moodie street at the next robot turn right into Old Main road and proceed into Crompton street. Drive into M13 towards N3 freeway to Durban. Travel pass Briston road and proceed along N3 to Durban's city center turn into M4, proceed to the N2 South Coast bound freeway. Travel pass Durban Airport, Amanzimtoti, Umkomaas, Scottburgh, Sezela, Hibberdene Turn into R102 A and proceed pass Umzumbe, Pumula, Melville, Banana Beach, Sunwich Port, Anerley, South Port, Sea Park, Umtentweni, Port Shepstone (taxi city/ryder street rank). From Port Shepstone taxi rank proceed along the same road to Durban's international airport turn left into Isipingo. Turn left into Joyner road (Isipingo West) at the junction turn left into Jeffels and turn right into Wilcox. At the next robot drive past intersection with Baltex and proceed past robot intersection with Stroud into R102 Isipingo Rail. Turn left into Old Main Road to Reunion. Drive to robot M30 Umlazi and turn left for about 100 metres. Turn back into M30 and proceed to robot next to Gleblands Hostels (R102) drive into M4 South Coast freeway and proceed to Isipingo M4 South Co left to Old Main road and turn into Moodie Street and turn right into Hill Street and drop passengers at Pinetown Taxi rank.</p>
12.26	<p>25. PINETOWN TO PORT SHEPSTONE</p> <p>From Pinetown Taxi Rank (opposite Golden Plate Take away and Malls Pharmacy) pick up passengers and proceed along Hill Street at the robot turn left into Moodie street at the next robot turn right into Old Main road and proceed into Crompton street. Drive into M13 towards N3 freeway to Durban. Travel pass Briston road and proceed along N3 to Durban's city center turn into M4, proceed to the N2 South Coast bound freeway. Travel pass Durban Airport, Amanzimtoti, Umkomaas, Scottburgh, Sezela, Hibberdene Turn into R102 A and proceed pass Umzumbe, Pumula, Melville, Banana Beach, Sunwich Port, Anerley, South Port, Sea Park, Umtentweni, Port Shepstone (taxi city/ryder street rank). From Port Shepstone taxi rank proceed along the same road to Durban's international airport turn left into Isipingo. Turn left into Joyner road (Isipingo West) at the junction turn left into Jeffels and turn right into Wilcox. At the next robot drive past intersection with Baltex and proceed past robot intersection with Stroud into R102 Isipingo Rail. Turn left into Old Main Road to Reunion. Drive to robot M30 Umlazi and turn left for about 100 metres. Turn back into M30 and proceed to robot next to Gleblands Hostels (R102) drive into M4 South Coast freeway and proceed to Isipingo M4 South Co left to Old Main road and turn into Moodie Street and turn right into Hill Street and drop passengers at Pinetown Taxi rank.</p>
12.27	<p>26. PINETOWN TO PORT ST JOHNS</p> <p>From Pinetown taxi rank (opposite Golden Plate Take Away and Malls Pharmacy) pick up passengers and proceed along Hill Street at the robot turn left into Moodie Street. At the next robot turn right into Old Main road and proceed into Crompton Street. Drive turn into M4; proceed to the N2 South Coast bound freeway. Travel past Durban International Airport, Amanzimtoti, Umkomaas, Scottburgh, Sezela, Hibberdene and Port Shepstone turn into R61. Travel past Margate Airport, Margate, Port Edward, Bizana, Flagstaff, Lusikisiki and Port St. Johns taxi rank drop passengers. From Port St. Johns taxi rank pick up passengers and turn into M7 Queensburg turn into St. Johns avenue next robot turn left to Old Main road and turn into Moodie street and turn into Hill street and drop passengers at Pinetown Taxi Rank.</p>
12.28	<p>27. PINETOWN TO TABANKULU</p> <p>From Pinetown Taxi Rank (opposite Golden Plate Take away and Malls Pharmacy) pick up passengers and proceed along Hill Street at the robot turn left into Moodie street at the next robot turn right into Old Main road and proceed into Crompton street. Drive into M13 towards N3 freeway to Durban. Travel pass Briston road and proceed along N3 to Durban's city center turn into M4, proceed to the N2 South Coast bound freeway. Travel pass Durban Airport, Amanzimtoti, Umkomaas, Scottburgh, Sezela, Hibberdene and Port Shepstone. Travel past Izingolweni, Harding, Kokstad, Mt Ayliff and near sugar bush turn left to Tabankulu taxi tank. From Tabankulu taxi rank pick up passengers to Durban. Proceed to Isipingo. Turn left into Joyner road (Isipingo West) at the junction turn left into Jeffels and turn right into Wilcox. At the next robot drive past intersection with Baltex and proceed past robot intersection with Stroud into R102 Isipingo Rail. Turn left into Old Main Road to Reunion. Drive to robot M30 Umlazi and turn left for about 100 metres drop passengers. Turn back into M30 and proceed to robot next to Gleblands Hostels (R102) drive into M4 South Coast freeway.</p>



transport

Department:
Transport
Province of KwaZulu-Natal

GAZETTE

LGKZNG11-2015-JUN

REGION: ALL

12.29	<p>28. WEMA TO BIZANA</p> <p>From Durban's market road turn into M4 South Coast, proceed to the N2 South Coast bound freeway. Travel past Durban Airport, Amanzimtoti, Umkomaas, Scottburgh, Sezela, Hibberdene and Port Shepstone turn into R61. Travel pass Margate Airport, Port Edward, Umtamvuna River, Mitchel Bridge, Wild Coast International holiday resort, Sea view store (drop passengers) Gumzana off ramp (drop passengers), Lukholo (drop passengers), Redoubt (drop passengers), Ntlakwe (drop passengers), Qoytyna (drop passengers) and turn left/right into Bizana taxi rank and drop passengers via Nomlacu and Ludeke halt.</p> <p>From Bizana taxi rank pick up passengers to Durban's market road via Brook Street. Turn into R61 towards Port Edward. Pick up passengers traveling to Durban at the following points: Qotyana, Ntlakwe, Redoubt, Lukholo, gumzana off ramp, sea view store, wild coast sun and crosss umtamvuna's mitchel bridge, travel past the following places Port Edward, Margate, Margate airport and Port Shepstone turn into N2 freeway. Travel past Hibberdene, Sezela, Scottburgh, Umkomaas, Amanzimtoti, Durban airport. Drive along the following drop up points. Turn into Joyner road (Isipingo West) at the junction turn left into Jeffels and turn right into Wilcox. At the next robot drive past intersection with Baltex and proceed past robot intersection with Stroud into R102 Isipingo Rail. Turn left into Old Main Road to Reunion. Drive to robot M30 Umlazi and turn left for about 100 metres drop passengers. Turn back into M30 and proceed to robot next to Gleblands Hostels and proceed along Pendlebury to Swinton Road taxi rank (Wema).</p>
12.30	<p>29. WAMA TO FLAGSTAFF</p> <p>From Durban's market road turn into M4 South Coast, proceed to the N2 South Coast bound freeway. Travel past Durban Airport, Amanzimtoti, Umkomaas, Scottburgh, Sezela, Hibberdene and Port Shepstone turn into R61. Travel pass Margate Airport, Port Edward, Umtamvuna River, Mitchel Bridge, Wild Coast International holiday resort, Sea view store (drop passengers) Gumzana off ramp (drop passengers), Lukholo (drop passengers), Redoubt (drop passengers), Ntlakwe (drop passengers), Qoytyna (drop passengers) and turn left/right into Bizana taxi rank and drop passengers via Nomlacu and Ludeke halt, Magusheni (drop passengers), Ntlenzi halt (drop passengers), Marashu (drop passengers), Sigcau training school (drop passengers), Esiphaqeni (drop passengers) proceed and turn into Flagstaff taxi rank and drop passengers.</p> <p>From Flagstaff rank pick up passengers and turn into R61. Proceed to Durban traveling past the following: Esiphaqeni (pick up passengers), Sigcau training (pick up passengers), Marashu (pick up passengers), Ntlezi halt (pick up passengers). Travel passes Bizana, Redoubt store, Gumzana off ramp, Wild Coast Sun international, Umtamvuna's Mitchel Bridge, Port Edward, Margate, Margate Airport and Port Shepstone turn into N2 freeway. Traveling pass Hibberdedne, Sezela, Scottburgh, Umkomaas, Amanzimtoti.</p> <p>Turn into Joyner road (Isipingo West) at the junction turn left into Jeffels and turn right into Wilcox. At the next robot drive past intersection with Baltex and proceed past robot intersection with Stroud into R102 Isipingo Rail. Turn left into Old Main Road to Reunion. Drive to robot M30 Umlazi and turn left for about 100 metres drop passengers. Turn back into M30 and proceed to robot next to Gleblands Hostels (R102) and proceed along Pendlebury to Swinton Road taxi rank (Wema).</p>
12.31	<p>30. WEMA TO HARDING</p> <p>From Durban's market road turn into M4 South Coast, proceed to the N2 South Coast bound freeway. Travel past Durban Airport, Amanzimtoti, Umkomaas, Scottburgh, Sezela, Hibberdene and Port Shepstone turn into N2 pass Marburg, Paddock and Izingolweni to Harding.</p> <p>Turn into Joyner road (Isipingo West) at the junction turn left into Jeffels and turn right into Wilcox. At the next robot drive past intersection with Baltex and proceed past robot intersection with Stroud into R102 Isipingo Rail. Turn left into Old Main Road to Reunion. Drive to robot M30 Umlazi and turn left for about 100 metres drop passengers. Turn back into M30 and proceed to robot next to Gleblands Hostels (R102) and proceed along Pendlebury to Swinton Road taxi rank (Wema).</p>



transport

Department:
Transport
Province of KwaZulu-Natal

GAZETTE

LGKZNG11-2015-JUN

REGION: ALL

12.32	<p>31. WEMA TO IZINGOLWENI</p> <p>From Durban's market road turn into M4 South Coast, proceed to the N2 South Coast bound freeway. Travel past Durban Airport, Amanzimtoti, Umkomaas, Scottburgh, Sezela, Hibberdene and Port Shepstone turn into N2 pass Marburg, Paddock and turn left to Izingolweni rank.</p> <p>Turn into Joyner road (Isipingo West) at the junction turn left into Jeffels and turn right into Wilcox. At the next robot drive past intersection with Baltex and proceed past robot intersection with Stroud into R102 Isipingo Rail. Turn left into Old Main Road to Reunion. Drive to robot M30 Umlazi and turn left for about 100 metres drop passengers. Turn back into M30 and proceed to robot next to Gleblands Hostels (R102) and proceed along Pendlebury to Swinton Road taxi rank (Wema).</p>
12.33	<p>32. WEMA TO KOKSTAD</p> <p>From Durban's market road turn into M4 South Coast, proceed to the N2 South Coast bound freeway. Travel past Durban Airport, Amanzimtoti, Umkomaas, Scottburgh, Sezela, Hibberdene and Port Shepstone turn into N2 pass Marburg, Paddock, Izingolweni, Harding and turn right into Kokstad.</p> <p>Turn into Joyner road (Isipingo West) at the junction turn left into Jeffels and turn right into Wilcox. At the next robot drive past intersection with Baltex and proceed past robot intersection with Stroud into R102 Isipingo Rail. Turn left into Old Main Road to Reunion. Drive to robot M30 Umlazi and turn left for about 100 metres drop passengers. Turn back into M30 and proceed to robot next to Gleblands Hostels (R102) and proceed along Pendlebury to Swinton Road taxi rank (Wema).</p>
12.34	<p>33. WEMA TO LISIKISIKI</p> <p>From Durban's market road turn into M4 South Coast, proceed to the N2 South Coast bound freeway. Travel past Durban Airport, Amanzimtoti, Umkomaas, Scottburgh, Sezela, Hibberdene and Port Shepstone.</p> <p>Turn into Joyner road (Isipingo West) at the junction turn left into Jeffels and turn right into Wilcox. At the next robot drive past intersection with Baltex and proceed past robot intersection with Stroud into R102 Isipingo Rail. Turn left into Old Main Road to Reunion. Drive to robot M30 Umlazi and turn left for about 100 metres drop passengers. Turn back into M30 and proceed to robot next to Gleblands Hostels (R102) and proceed along Pendlebury to Swinton Road taxi rank (Wema).</p>
12.35	<p>34. WEMA TO MATATIELE</p> <p>From Durban's market road turn into M4 South Coast, proceed to the N2 South Coast bound freeway. Travel past Durban Airport, Amanzimtoti, Umkomaas, Scottburgh, Sezela, Hibberdene and Port Shepstone turn into N2 pass Marburg, Paddock, Izingolweni, Harding proceed along N2 to Mount Ayliff. Past Sugar Bush, past Rhode then to rank.</p> <p>Turn into Joyner road (Isipingo West) at the junction turn left into Jeffels and turn right into Wilcox. At the next robot drive past intersection with Baltex and proceed past robot intersection with Stroud into R102 Isipingo Rail. Turn left into Old Main Road to Reunion. Drive to robot M30 Umlazi and turn left for about 100 metres drop passengers. Turn back into M30 and proceed to robot next to Gleblands Hostels (R102) and proceed along Pendlebury to Swinton Road taxi rank (Wema).</p>
12.36	<p>35. WEMA TO MOUNT AYLIF</p> <p>From Durban's market road turn into M4 South Coast, proceed to the N2 South Coast bound freeway. Travel past Durban Airport, Amanzimtoti, Umkomaas, Scottburgh, Sezela, Hibberdene and Port Shepstone turn into N2 pass Marburg, Paddock, Izingolweni, Harding proceed along N2 to Mount Ayliff. Turn into Joyner road (Isipingo West) at the junction turn left into Jeffels and turn right into Wilcox. At the next robot drive past intersection with Baltex and proceed past robot intersection with Stroud into R102 Isipingo Rail. Turn left into Old Main Road to Reunion. Drive to robot M30 Umlazi and turn left for about 100 metres drop passengers. Turn back into M30 and proceed to robot next to Gleblands Hostels (R102) and proceed along Pendlebury to Swinton Road taxi rank (Wema).</p>



transport

Department:
Transport
Province of KwaZulu-Natal

GAZETTE

LGKZNG11-2015-JUN

REGION: ALL

12.37	<p>36. WEMA TO MT FRERE</p> <p>From Durban's market road turn into M4 South Coast, proceed to the N2 South Coast bound freeway. Travel past Durban Airport, Amanzimtoti, Umkomaas, Scottburgh, Sezela, Hibberdene and Port Shepstone turn into N2 pass Marburg, Paddock, Izingolweni, Harding proceed along N2 past Mount Ayliff, Mount Frere. From Mount Frere turn back into N2 to Durban. At Isipingo turn left turn into Joyner road (Isipingo West) at the junction turn left into Jeffels and turn right into Wilcox. At the next robot drive past intersection with Baltex and proceed past robot intersection with Stroud into R102 Isipingo Rail. Turn left into Old Main Road to Reunion. Drive to robot M30 Umlazi and turn left for about 100 metres drop passengers. Turn back into M30 and proceed to robot next to Gleblands Hostels (R102) and proceed along Pendlebury to Swinton Road taxi rank (Wema).</p>
12.38	<p>37. WEMA TO UMTATA</p> <p>From Durban's market road turn into M4 South Coast, proceed to the N2 South Coast bound freeway. Travel past Durban Airport, Amanzimtoti, Umkomaas, Scottburgh, Sezela, Hibberdene and Port Shepstone turn into N2 pass Marburg, Paddock, Izingolweni, Harding proceed along N2 past Mount Ayliff, Mount Frere, Qumbu, Tsolo and turn into Umtata Taxi rank drop passengers. From Umtata Taxi rank pick up passengers and turn back into N2 travel along same route to Durban International Airport.</p> <p>Turn into Joyner road (Isipingo West) at the junction turn left into Jeffels and turn right into Wilcox. At the next robot drive past intersection with Baltex and proceed past robot intersection with Stroud into R102 Isipingo Rail. Turn left into Old Main Road to Reunion. Drive to robot M30 Umlazi and turn left for about 100 metres drop passengers. Turn back into M30 and proceed to robot next to Gleblands Hostels (R102) and proceed along Pendlebury to Swinton Road taxi rank (Wema).</p>
12.39	<p>38. WEMA TO MZAMBA</p> <p>From Durban's market road turn into M4 South Coast, proceed to the N2 South Coast bound freeway. Travel past Durban Airport, Amanzimtoti, Umkomaas, Scottburgh, Sezela, Hibberdene and Port Shepstone turn into R61. Travel past Margate Airport, Margate, Port Edward, Umtamvuna River, Mitchel Bridge, Wild Coast Sun International holiday resort, Sea view store (drop passengers, Ntlakwe (drop passengers), Qotyana (drop passengers) and turn left/right into taxi rank.</p> <p>From Mzamba Taxi rank into R61 towards Port Edward. Pick up passengers traveling to Durban at the following points: Qotyana, Ntlakwe, Redoubt, Lukholo, Gumzana off ramp, Sea view store, Wild Coast Sun and cross Umtamvuna's Mitchel bridge, travel past the following places Port Edward, Margate, Margate Airport and Port Shepstone turn into N2 freeway. Travel pass Hibberdene, Sezela, Scottburgh, Umkomaas, Amanzimtoti, Durban Airport.</p> <p>Turn into Joyner road (Isipingo West) at the junction turn left into Jeffels and turn right into Wilcox. At the next robot drive past intersection with Baltex and proceed past robot intersection with Stroud into R102 Isipingo Rail. Turn left into Old Main Road to Reunion. Drive to robot M30 Umlazi and turn left for about 100 metres drop passengers. Turn back into M30 and proceed to robot next to Gleblands Hostels (R102) and proceed along Pendlebury to Swinton Road taxi rank (Wema).</p>
12.40	<p>39. WEMA TO PORT SHEPSTONE</p> <p>From Durban's market road turn into M4 South Coast, proceed to the N2 South Coast bound freeway. Travel past Durban Airport, Amanzimtoti, Umkomaas, Scottburgh, Sezela, Hibberdene. Turn into R102 A and proceed past Umzumbe, Pumula, Melville, Banana beach, Sunwich Port, Anerley, South Port, Sea Park, Umtentweni. Travel along marine drive, Olso beach, Shelly beach, St. Mitchells, Uvungo. Manaba (marine drive), Ramsgate, Sanlameer, Trafalgar, Palm beach, proceed along Izingolweni road to Braemer Store, Munster, Glenmore beach, Leisure bay, Port Edward, Wild Coast sun, Carribean estate, Mzamba craft village and return to Port Shepstone (taxi/ryder street rank). Proceed into N2 toll road to Durban.</p> <p>Turn into Joyner road (Isipingo West) at the junction turn left into Jeffels and turn right into Wilcox. At the next robot drive past intersection with Baltex and proceed past robot intersection with Stroud into R102 Isipingo Rail. Turn left into Old Main Road to Reunion. Drive to robot M30 Umlazi and turn left for about 100 metres drop passengers. Turn back into M30 and proceed to robot next to Gleblands Hostels (R102) and proceed along Pendlebury to Swinton Road taxi rank (Wema).</p>



transport

Department:

Transport

Province of KwaZulu-Natal

GAZETTE

LGKZNG11-2015-JUN

REGION: ALL

12.41	<p>40. WEMA TO ST JOHNS</p> <p>From Durban's market road turn into M4 South Coast, proceed to the N2 South Coast bound freeway. Travel past Durban Airport, Amanzimtoti, Umkomaas, Scottburgh, Sezela, Hibberdene and Port Shepstone turn into R61. Travel past Margate Airport, Margate, Port Edward, Umtamvuna river, Mitchel bridge, Wild Coast International holiday resort, sea view store (drop passengers) Gumzana off ramp (drop passengers), Lukholo (drop passengers), Redoubt (drop passengers), Ntlakwe (drop passengers), Qotyna (drop passengers) and turn left/right into Bizana taxi rank and drop passengers via Nomlacu and Ludeke halt, Magusheni (drop passengers), Ntlenzi halt (drop passengers), Marashu (drop passengers), Sigcau training school (drop passengers), Esiphaqeni (drop passengers) proceed and turn into Flagstaff taxi rank and drop passengers.</p> <p>Turn into Joyner road (Isipingo West) at the junction turn left into Jeffels and turn right into Wilcox. At the next robot drive past intersection with Baltex and proceed past robot intersection with Stroud into R102 Isipingo Rail. Turn left into Old Main Road to Reunion. Drive to robot M30 Umlazi and turn left for about 100 metres drop passengers. Turn back into M30 and proceed to robot next to Gleblands Hostels (R102) and proceed along Pendlebury to Swinton Road taxi rank (Wema).</p>
12.42	<p>41. WEMA TO TABANKULU</p> <p>From Durban's market road turn into M4 South Coast, proceed to the N2 South Coast bound freeway. Travel past Durban Airport, Amanzimtoti, Umkomaas, Scottburgh, Sezela, Hibberdene and Port Shepstone. Travel past Izingolweni, Harding, Kokstad, Mt. Ayliff and near Sugar bush turn left to Tabankulu Taxi Rank. From Tabankulu Taxi rank pick up passengers to Durban. Proceed to Isipingo.</p> <p>Turn into Joyner road (Isipingo West) at the junction turn left into Jeffels and turn right into Wilcox. At the next robot drive past intersection with Baltex and proceed past robot intersection with Stroud into R102 Isipingo Rail. Turn left into Old Main Road to Reunion. Drive to robot M30 Umlazi and turn left for about 100 metres drop passengers. Turn back into M30 and proceed to robot next to Gleblands Hostels (R102) and proceed along Pendlebury to Swinton Road taxi rank (Wema).</p>



transport

Department:
Transport
Province of KwaZulu-Natal

GAZETTE

LGKZNG11-2015-JUN

REGION: ALL

1) Application Number: APP0037540	2) Gazette Number: LGKZNG11-2015-JUN
3) Applicant: BM THABETHE ID NO. 6802015694089 Association: M.N.R (UMLAZI WEST) TAXI ASSOCIATION	4) Applicant Address: PO BOX2466 DURBAN 4000
5) Existing Licence Holder: TL NKOSI ID NO. 6507290147089	6) Existing Licence Holder Address: D 809 UMLAZI HAMBAKAHLE MKHONTO P O UMLAZI T/SHIP DURBAN KWA-ZULU NATAL 4031
7) Type of application: NORMAL TRANSFER	8) Operating Licence Number:
9) Vehicle Type: NOT AVAILABLE	10) 1 x 13 (SEATED) + 0 (STANDING)
11) Region: NINGIZMU 2	
12.1	6. CORNER OF NGQWELE ROAD AND UKHOZI ROAD UMLAZI STATION? DURBAN (ALTERNATIVE) FROM THE CORNER OF NGWELE ROAD AND UKHOZI ROAD (UMLAZI STATION) ALONG NGQWELE ROAD LEFT INTO MANGOSUTHU HIGHWAY RIGHT INTO ROAD 1403, INTO ROAD 1203, RIGHT INTO ROAD NO 1204 AND PROCEED TO EZINDONGENI OFF LOAD AND LOAD LEFT INTO MANGOSUTHU HIGHWAY INTO M4 INTO WEST STREET RIGHT INTO TO POINT ROAD, RIGHT INTO BAY TERRACE, RIGHT INTO SHEPTONE STREET, LEFT INTO PINE STREET TO PINE STREET OR UNIVERSITY AVENUE TAXI RANK, LOAD AND RETURN IN REVERSE
12.2	7. CORNER OF NGQWELE ROAD AND UKHOZI ROAD UMLAZI STATION - DALTON ROAD TAXI RANK FROM THE CORNER OF NGWELE ROAD AND UKHOZI ROAD (UMLAZI STATION) ALONG NGQWELE ROAD LEFT INTO MANGOSUTHU HIGHWAY, RIGHT INTO ROAD 1204, LEFT INTO ROAD 1203, INTO ROAD 1403, LEFT INTO PHILA NDWANDWE ROAD, LEFT INTO MANGOSUTHU HIGHWAY AND PROCEED TO EZINDONGENI OFF LOAD AND LOAD, LEFT INTO MANGOSUTHU HIGHWAY INTO M4(SOUTHERN FREEWAY) LEFT INTO EDWIN SWALES OFF RAMP, INTO SOUTH COAST ROAD INTO EDWINSWALES VC DRIVE, INTO UMBILO ROAD, GALE STREET, MOORE ROAD, RIGHT INTO SYNEY ROAD/WILLIAMS ROAD TO DALTON TAXI RANK ALTERNATIVELY SOUTH COAST ROAD, WISLEY ROAD, MAYDON ROAD, LEFT INTO MOORE ROAD INTO WILLIAMS ROAD/SYDNEY ROAD TO DALTON TAXI RANK,LOAD AND RETURN IN REVERSE
12.3	8. CORNER OF NGQWELE ROAD AND UKHOZI ROAD UMLAZI STATION - CLAIRWOODFROM THE CORNER OF NGWELE ROAD AND UKHOZI ROAD (UMLAZI STATION) ALONG NGQWELE ROAD INTO ROAD 1103, RIGHT INTO SIMELANE ROAD INTO MUGABE ROAD, RIGHT INTO SOUTH SPINAL ROAD PROCEED TO UMLAZI CC. RETURN ALONG SOUTH SPINAL ROAD, LEFT INTO MUGABE ROAD INTO SIMELANE ROAD, RIGHT INTO ROAD NO 1103, LEFT INTO ROAD NO 1103, LEFT INTO ROAD 1204 AND PROCEED TO EZINDONGENI OFF LOAD AND LOAD. INTO MANGOSUTHU HIGHWAY, LEFT INTO OLD SOUTH COAST ROAD, LEFT INTO PENDLEBURY ROAD, RIGHT INTO LEICHESTER ROAD, LEFT INTO KENYON HOWDEN ROAD, RIGHT INTO MONCLAIR ROAD, RIGHT INTO WOOD ROAD, INTO ROLAND CHAMPAN DRIVE, RETURN IN REVERSE
12.4	10.CORNER OF NGQWELE ROAD AND UKHOZI ROAD UMLAZI STATION - BLUFFFROM THE CORNER OF NGWELE ROAD AND UKHOZI ROAD (UMLAZI STATION) ALONG NGQWELE ROAD LEFT INTO MANGOSUTHU HIGHWAY,LEFT INTO ROAD NO 403 RIGHT INTO VENI YENI ROAD, RIGHT INTO SOLOMON MAHLANGU ROAD, LEFT INTO MANGOSUTHU HIGHWAY, MANGOSUTHU HIGHWAY M4 (SOUTHERN FREEWAY), HIMALAYS OFF RAMP INTO SERVICES ROAD RIGHT INTO DURANTA ROAD, LEFT INTO TARA ROAD, INTO GRAY'S INN ROAD AND PROCEED RIGHT INTO TARA ROAD INTO WESLEY ROAD, LEFT INTO LIGHT HOUSE ROAD, LEFT INTO BLUFF ROAD (M16), AND PROCEED TO SOUTH COAST ROAD, LEFT INTO SOUTH COAST ROAD RIGHT INTO MANGOSUTHU HIGHWAY AND PROCEED TO THE STARING POINT AS PER FORWARD ROUTE IN REVERSE.CONDITION: NO PICKING UP OF PASSENGERS ALONG THE ROUTE OTHER THEN THOSE DESTINED FOR UMLAZI.



transport

Department:
Transport
Province of KwaZulu-Natal

GAZETTE

LGKZNG11-2015-JUN

REGION: ALL

12.5	<p>11. A. CORNER OF NGQWELE ROAD AND UKHOZI ROAD UMLAZI STATION – JACOBS FROM THE CORNER OF NGWELE ROAD AND UKHOZI ROAD (UMLAZI STATION) ALONG NGQWELE ROAD LEFT INTO ROAD NO 804, INTO ZIHLAHLA ROAD, RIGHT INTO UKHOZI ROAD, LEFT INTO MANGOSUTHU HIGHWAY AND PROCEED TO CORNER OF ROAD NO 1202 AND MANGOSUTHU HIGHWAY (EZINDONGENI) OFFLOAD AND LOAD, INTO MANGOSUTHU HIGHWAY, M4(SOUTHERN FREEWAY), HIMALAYAS ROAD OFF RAMP, RIGHT INTO DURANTA ROAD, LEFT INTO LANSDOWNE ROAD, RIGHT INTO LERWICK ROAD, LEFT INTO CHAMBERLAIN ROAD, LEFT INTO BLUFF ROAD, LEFT INTO SOUTH COAST ROAD AND RETURN ALONG THE SAME ROUTE.</p> <p>11.B. JACOBS VIA WEMA: MANGOSUTHU HIGHWAY, SOUTH COASTS ROAD, RIGHT INTO HIMALAYAS ROAD AND CONTINUE AS PER ROUTE (A) ABOVE.</p>
12.6	<p>12. CORNER OF NGQWELE ROAD AND UKHOZI ROAD UMLAZI STATION – PINETOWN FROM THE CORNER OF NGWELE ROAD AND UKHOZI ROAD (UMLAZI STATION) ALONG UKHOZI ROAD, LEFT INTO MANGOSUTHU HIGHWAY AND PROCEED TO CORNER OF ROAD 1202 AND MANGOSUTHU HIGHWAY (EZINDONGENI) OFF LOAD AND LOAD, MANGOSUTHU HIGHWAY, N2 FREEWAY, N3 (WESTERN FREEWAY), M13, LEFT INTO EDEN ROAD OFF RAMP, RIGHT INTO STAPLETON ROAD, LEFT INTO OLD MAIN ROAD, RIGHT INTO ESCOM ROAD, LEFT INTO SHEPSTONE ROAD, RIGHT INTO CROMPTON ROAD, RIGHT INTO HILL STREET AND PROCEED TO TAXI RANK AND RETURN ALONG THE SAME ROUTE IN REVERSE.</p>
12.7	<p>13. CORNER OF NGQWELE ROAD AND UKHOZI ROAD UMLAZI STATION, SPRINGFIELD PARK: FROM THE CORNER OF NGWELE ROAD AND UKHOZI ROAD (UMLAZI STATION) ALONG NGQWELE ROAD, RIGHT INTO MANGOSUTHU HIGHWAY, LEFT INTO JOSIAH DLAMINI ROAD, INTO ROAD 1102, LEFT INTO ROAD 1103, RIGHT INTO MANGOSUTHU HIGHWAY AND PROCEED TO EZINDONGENI, OFFLOAD AND LOAD PROCEED FROM MANGOSUTHU HIGHWAY INTO ANS ALONG N2, RIGHT INTO INANDA ROAD (M21) TO SPRINGFIELD INDUSTRIAL AREA, DROPPING OFF PASSENGERS AND PICKING UP AT DESIGNATED TAXI STOPS AND TURN LEFT INTO SEACOW LAKE ROAD AND RETURN ALONG SEACOW LAKE TO INANDA ROAD (M21) AT ROCHDALE PARK INTERSECTION TURN RIGHT INTO INANDA ROAD, LEFT ONTO N2 AND RETURN TO UMLAZI ALONG THE SAME ROUTE IN REVERSE.</p> <p>CONDITIONS: NO PASSENGER MAY BE PICKED UP AT SPRINGFIELD PARK OR ALONG INANDA ROAD AND SEACOW LAKE ROAD OTHER THAN THOSE DESTINED FOR UMLAZI.</p>
12.8	<p>14. CORNER OF NGQWELE ROAD AND UKHOZI ROAD UMLAZI STATION - ALTERNATIVE PINETOWN FROM CORNER OF NGQWELE ROAD AND UKHOZI ROAD (UMLAZI STATION) ALONG UKHOZI ROAD RIGHT INTO MANGOSUTHU HIGHWAY, LEFT INTO JOSIAH DLAMINI ROAD, RIGHT INTO MPEVU ROAD, LEFT INTO ROAD 108075 AND RETURN, LEFT INTO MPEVU ROAD, LEFT INTO SOQALABA AVENUE INTO SINQANDU ROAD AND RETURN ALONG ISINQANDU ROAD INTO SOQALABA AVENUE, RIGHT INTO MPEVU ROAD, RIGHT INTO ROAD 1002, LEFT INTO ROAD 1103, RIGHT INTO MANGOSUTHU HIGHWAY AND PROCEED TO EZINDONGENI, OFFLOAD AND LOAD, N2 FREEWAY, N3(WESTERN FREEWAY), M13, LEFT EDEN ROAD OFF RAMP, RIGHT INTO STAPLETON ROAD, LEFT INTO OLD MAIN ROAD, LEFT INTO CROMPTON STREET, RIGHT INTO HILL STREET AND PROCEED TO THE TAXI RANK AND RETURN ALONG THE SAME ROUTE IN REVERSE.</p>
12.9	<p>15. CORNER OF NGQWELE ROAD AND UKHOZI ROAD UMLAZI STATION - WESTMEAD(PINETOWN) FROM THE CORNER OF NGWELE ROAD AND UKHOZI ROAD (UMLAZI STATION) ALONG NGQWELE ROAD INTO ROAD 1103, LEFT INTO ROAD 1024 AND PROCEED TO EZINDONGENI OFFLOAD AND LOAD. N2 FREEWAY, N3 (WESTERN FREEWAY), RIGHT INTO RICHMOND ROAD, LEFT INTO WESTMEAD ROAD, RIGHT INTO ALBERT ROAD, LEFT INTO ALEXANDRA ROAD, LEFT INTO TRAFFORD ROAD, RIGHT INTO GILLITS ROAD, LEFT INTO RICHMOND ROAD, INTO OLD MAIN ROAD, RIGHT INTO CROMPTON STREET, RIGHT INTO HILL STREET AND PROCEED TO TAXI RANK AND PROCEED TO TAXI RANK AND RETURN ALONG THE SAME ROUTE IN REVERSE.</p>
12.10	<p>1. CORNER OF NGQWELE ROAD AND UKHOZI ROAD UMLAZI STATION - EMAWELANI FROM CORNER OF NGQWELE ROAD AND UKHOZI ROAD (UMLAZI STATION) ALONG NGQWELE ROAD LEFT INTO ROAD 804 INTO ZIHLAHLA ROAD RIGHT INTO UKHOZI ROAD LEFT INTO MANGOSUTHU HIGHWAY AND PROCEED TO CORNER OF ROAD 1202 AND MANGOSUTHU HIGHWAY (EZINDONGENI) OFF LOAD AND LOAD TURN LEFT INTO ROAD NO 2003 AND PROCEED TO EMAWELANI AND RETURN TO UMLAZI STATION ALONG OF THE ROUTES BELOW</p>
12.11	<p>2. CORNER OF NGQWELE ROAD AND UKHOZI ROAD UMLAZI STATION - EMSHIYENI HOSPITAL FROM THE CORNER OF NGWELE ROAD AND UKHOZI ROAD (UMLAZI STATION) ALONG UKHOZI ROAD TURN LEFT INTO MANGOSUTHU HIGHWAY AND PROCEED TO CORNER OF ROAD NO 1202 AND MANGOSUTHU HIGHWAY (EZINDONGENI) OFF LOAD AND LOAD TURN LEFT INTO THE ROAD LEADING TO MSHIYENI HOSPITAL DROPPING OFF AND PICKING UP PASSENGERS AND RETURN TO UMLAZI STATION ALONG ANY OF THE ROUTE BELOW</p>



transport

Department:
Transport
Province of KwaZulu-Natal

GAZETTE

LGKZNG11-2015-JUN

REGION: ALL

12.12	3. CORNER OF NGQWELE ROAD AND UKHOZI ROAD UMLAZI STATION - EZIMBUZINI FROM THE CORNER OF NGWELE ROAD AND UKHOZI ROAD (UMLAZI STATION) ALONG NGQWELE ROAD RIGHT INTO MANGOSUTHU HIGHWAY LEFT INTO JOSIAH DLAMINI ROAD, INTO ROAD NO 1102 LEFT INTO ROAD NO 1103 RIGHT INTO MANGOSUTHU HIGHWAY AND PROCEED TO EZINDONGENI OFF LOAD AND LOAD TURN RIGHT INTO VENI YENI ROAD INTO ROAD NO 12 INTO OLD SOUTH COAST ROAD TO REUNION STATION TO DROP OFF PASSENGERS AND RETURN ALONG OLD SOUTH COAST ROAD INTO ROAD NO 12 AND PROCEED TO EZIMBUZINI TAXI RANK
12.13	4. CORNER OF NGQWELE ROAD AND UKHOZI ROAD UMLAZI STATION - DURBAN (PINE STREET TAXI RANK) FROM THE CORNER OF NGWELE ROAD AND UKHOZI ROAD (UMLAZI STATION) ALONG UKHOZI ROAD RIGHT INTO MANGOSUTHU HIGHWAY LEFT INTO JOSIAH DLAMINI ROAD RIGHT INTO MPEVU ROAD LEFT INTO ROAD NO 108075 AND RETURN LEFT TO MPEVU ROAD LEFT INTO SOQALABA AVENUE INTO SIQANDU ROAD AND RETURN ALONG SINQANDU INTO SOQALABA AVENUE RIGHT INTO MPEVU ROAD RIGHT INTO ROAD NO 1002 LEFT INTO ROAD 1103 RIGHT INTO MANGOSUTHU HIGHWAY AND PROCEED TO EZINDONDENI OFF LOAD AND LOAD TURN INTO THE M4 RIGHT INTO WEST STREET, FIELD STREET TO PINE TAXI RANK.
12.14	5. CORNER OF NGQWELE ROAD AND UKHOZI ROAD UMLAZI STATION - DURBAN (UNIVERSITY AVENUE TAXI RANK) FROM THE CORNER OF NGWELE ROAD AND UKHOZI ROAD (UMLAZI STATION) ALONG NGQWELE ROAD LEFT INTO ROAD NO 1204 AND PROCEED TO EZINDONGENI OFFLOAD AND LOAD TURN INTO M4 LEFT INTO MOORE ROAD WARWICK AVENUE, ALICE STREET RIGHT INTO GREY STREET, PINE STREET, RUSSEL ROAD, LOPOLD ROAD, MARKET, SERVICE ROAD, UNIVERSITY AVENUE TAXI RANK
12.15	9. CORNER OF NGQWELE ROAD AND UKHOZI ROAD UMLAZI STATION - SOUTH COAST ROAD FROM THE CORNER OF NGWELE ROAD AND UKHOZI ROAD (UMLAZI STATION) ALONG NGQWELE ROAD INTO ROAD 1103, RIGHT INTO MABHUDA ROAD, LEFT INTO MQANGALA ROAD, RIGHT INTO MAPHUTHA ROAD AND RETURN ALONG MAPHUTHA ROAD, LEFT INTO MQANGALA ROAD, RIGHT INTO MAPHUTHA ROAD AND RETURN ALONG MAPHUTHA ROAD, RIGHT INTO MABHUDA ROAD, RIGHT INTO ROAD NO 1103, LEFT INTO ROAD NO 1204 AND PROCEED TO EZINDONGENI OFFLOAD AND LOAD INTO MANGOSUTHU HIGHWAY, OLD SOUTH COAST ROAD, SOUTH COAST ROAD, RIGHT INTO SIRDAR ROAD AND RETURN ALONG SOUTH COAST ROAD, RIGHT INTO MANGOSUTHU HIGHWAY TO UMLAZI, RETURN IN REVERSE RESTRICTION: NO PICKING UP OF PASSENGERS WITHIN THE MONTCLAIR AREA FROM ENTERING PENDLEBURY ROAD UNTIL REACHING SOUTH COAST ROAD



transport

Department:
Transport
Province of KwaZulu-Natal

GAZETTE

LGKZNG11-2015-JUN

REGION: ALL

1) Application Number: APP0040613	2) Gazette Number: LGKZNG11-2015-JUN
3) Applicant: NP MBUTHUMA ID NO. 7610170591084 Association: CLARE ESTATE TAXI ASSOCIATION	4) Applicant Address: PO BOX33194 WATER-LOO 4340
5) Existing Licence Holder: CS MBUTHUMA ID NO. 7201225574083	6) Existing Licence Holder Address: 1902 VICTORIA EMBARKMENT DALBRIDGE, DURBAN KWA ZULU NATAL KWA-ZULU NATAL 4091
7) Type of application: DECEASED TRANSFER	8) Operating Licence Number: LKNKZN0143497
9) Vehicle Type: NOT AVAILABLE	10) 1 x 14 (SEATED) + 0 (STANDING)
11) Region: DURBAN CENTRAL	
12.1	<p>1. TO DURBAN</p> <p>1.1. From Approved Taxi Rank on Clare Road which becomes Randles Road, left into Western Freeway, turn left to Berea Road North and into Old Dutch Road, to Alice Street, Soldiers WAY, left into Pine Street, right Albert Street, right Prince Edward, left into Field Street, turn left Leopold Street, turn right into Warwick Avenue, urn left into Etna Lane and into Prince Edward Taxi Rank</p> <p>1.2. From Approved Taxi Rank on Clare Road, proceed on Clare Road, turn Left Quarry Road West, turn around at the Intersection of Quarry Road West and Spencer Street, turn right O'Flaherty Road becoming Clare Road, turn right Foreman Road, Circle around Foreman Road and turn right onto Clare Road, into Randles Road, left into N3/ Western Freeway, turn left into Old Dutch Road, turn right into Market Road , Turn right Leopold Street, turn right into Warwick Avenue, turn left into Etna Road and into the Pine Street taxi rank.</p>
12.2	<p>2. RETURN TRIP</p> <p>From Approved Taxi Rank Etna Lane, turn left Warwick Avenue, turn right Alice Street, turn right Soldiers Way, turn right Leopold Street into Cannongate Road, right to join N3 / Western Freeway, from the N3 drive backwards as detailed in the forward trip</p> <p>RESTRICTIONS jV CLARE ESTATE TAXI ASSOCIATION NO PICKING UP OF PASSENGERS ON THE FORWARD JOURNEY AT THE CORNER OF STANLEY COPLEY DRIVE AND RANGLES DRIVE. „« NO PICKING UP OF PASSENGERS ON RETURN JOURNEY AT THE CORNER STANLEY COPLEY DRIVE AND RANGLES ROAD.</p>



transport

Department:
Transport
Province of KwaZulu-Natal

GAZETTE

LGKZNG11-2015-JUN

REGION: ALL

1) Application Number: APP0037781	2) Gazette Number: LGKZNG11-2015-JUN
3) Applicant: IFALEZULU TRANSPORT ID NO. 2006/049550/23 Association: SOUTH & NORTH BEACH ADDINGTON TAXI ASSOCIATION	4) Applicant Address: M1392 UMLAZI T/SHIP DURBAN 4031
5) Existing Licence Holder: NOT APPLICABLE ID NO. NOT APPLICABLE	6) Existing Licence Holder Address: NOT APPLICABLE
7) Type of application: NEW OPERATING LICENCE	8) Operating Licence Number: NOT AVAILABLE
9) Vehicle Type: MINIBUS	10) 1 x 13 (SEATED) + 0 (STANDING)
11) Region: DURBAN CENTRAL	
12.1	Route 1 Addington Hospital (Rank 112) to Berea Road From Rank (112A) on Erskine Terrace Addington Hospital, left into Rutherford Street pick and drop, right into Gillespie Street pick up drop, left into Boscombe place and onto Monty Naicker, pick up and drop along the way. Right into Stalwart Simelane pick up and drop off, onto David Webster, into Steve Biko Road, pick up and drop off. Left into Botanic Gardens Road pick up and drop off, left into King Dinizulu Road pick up and drop off opposite Berea Centre on King dinizulu Road. Return Trip From Berea Road to Rank 112 A Addington Hospital From Berea Road (King Dinizulu Road) opposite Berea Centre, onto Pixley KaSeme Street, right into Mahatma Ghandi Road, left into Bell Street, left into Prince Street right into South Beach Avenue, left into Erskine Terrace into rank 112A at Addington Hospital. Picking up and dropping off along the way.
12.2	Route 2From Blue Lagoon 112C to Berea Road through St Andrews From Rank 112C on Snell Parade, into Suncoast Casino the designated stop, pick up and drop off, left into Snell Parade, right into Argyle, left into Playfair Road, right into Sandown Road, pick up and drop off, left into Sol Harris Crescent, left into Somtseu Road, right into Playfair left into K E Masinga Road, right into Boscombe, left into Gillespie Street, right into Playfair, right into Dr. Pixley KaSeme Road, left into Mahatma Ghandi, right into Anton Lembede, left into Broad Street, right into St Andrew?s Street, stop at the designated stop area, then left into Joseph Nduli, left into Anto Lembede Street, onto Rank 112B. Picking up and dropping off along the way on designated areas. Return From Rank 112B in Berea Road (king Dinizulu Road), pick up and drop off, right into Park street pick up and drop off, right into Park Street pick up and drop off, right into Alexander Street, left into St Andrews Street, stop at the designated stop for pick up?s and drop off?s, left into Joseph Nduli Street, right into Dr Pixley KaSeme drop off and pick up along the way, left into Gillespie Street, right into Boscombe Place, left into K.E Masinga Road, right into Playfair Road, left into Somtseu Road, right into Sol Harris Crescent, right into sandown road, left into Playfair Road, right into Argyle Road, left into Snell Parade, right into designated stop at Suncoast Casino, then right into Snell Parade, left into Rank 112C. Picking up and dropping off along the way. Alternative route From 112C Blue Lagoon through Pine Street to Berea Road (King Dinizulu)From rank 112C on Snell Parade, into Sun Coast Casino the designated stop, pick up and drop off, left into Snell Parade, right into Argyle, left into Playfair Road, right into Sandown Road, pick up and drop off, left into Sol Harris Crescent, left into Somtseu Road, right into Playfair, left into K.E Masinga Road, right into Boscombe, onto Monty Naicker Street, right into Joseph Nduli Street, left into David Webster Street, right into Julius Nyerere Avenue, onto Centenary Road, left into into Steve Biko Road , left into Botanic Gardens Road, left into King Dinizulu, Dropping off along the way. Return From King Dinizulu Road, opposite Berea Centre onto Dr. Pixley KaSeme, left into Gillespie Street, right into Boscombe Place, picking up and dropping off along the way. Left into K.E Masinga Road, right into Playfair Road, left into Somtseu, right road



transport

Department:
Transport
Province of KwaZulu-Natal

GAZETTE

LGKZNG11-2015-JUN

REGION: ALL

12.3	<p>CONDITIONS/ RESTRICTIONS:</p> <p>1.PASSENGERS MAY BE PICKED UP AND/OR SET DOWN ONLY AT DESIGNATED TAXI RANK OR TAXI STOP, WHICH SHALL EXCLUDE BUS STOPS.</p> <p>2.ENTRY OR RANKING ON PRIVATE PROPERTY IS NOT PERMITTED WITHOUT WRITTEN PERMISSION OF THE LANDLORD, A COPY OF WHICH MUST BE SUPPLIED TO THE BOARD.</p> <p>3.WITHOUT HAVING ENTERED INTO AN AGREEMENT WITH OTHER OPERATORS ON A COMMON ROUTE, AS CONTEMPLATED BY SECTION 88(2)(B) OF ACT 22 OF 2000, THE PICKING UP OR SETTING DOWN OF PASSENGERS ON SUCH ROUTE IS NOT PERMITTED. A COPY OF SUCH AGREEMENT MUST BE SUPPLIED TO THE BOARD.</p> <p>4.AT RANKS, WHETHER ON STREET OR OFF STREET, ONLY THE TAXIS THAT CAN BE ACCOMODATED IN THE DEMARCATED AREA MAY OCCUPY THE RANK, EXCESS VEHICLES MUST HOLD ELSEWHERE AT DESIGNATED HOLDING AREAS.</p> <p>5.RANK PERMITS OR LETTERS OF AUTHORITY MUST BE PRODUCED IN RESPECT OF ALL RANKS IN MUNICIPAL AREAS, IN PARTICULAR MAJOR TOWNS AND CITIES AND IN PARTICULAR INTER-PROVINCIAL DESTINATIONS.</p> <p>6.THE ALLOCATION OF ANY ROUTE OR PORTION OF A ROUTE IS SUBJECT TO THE CONDITION THAT IT HAS BEEN APPROVED AND ALLOCATED IN GOOD FAITH AND THAT SUCH ROUTE WILL BE INVALID SHOULD IT TRANSPIRE THAT THE ROUTE OR PORTION THERE OF WILL, OR HAS CAUSED CONFLICT DUE TO IT HAVING BEEN APPROVED BASED ON INCORRECT OR FALSE INFORMATION SUPPLIED TO THE BOARD OR AS A RESULT OF AN ERROR. IN SUCH INSTANCE THE OPERATING LICENCE MUST BE RETURNED TO THE BOARD FOR CORRECTION.</p> <p>7.THE VEHICLE MUST BE COVERED BY MOTOR VEHICLE INSURANCE AS WELL AS PERSONAL LIABILITY INSURANCE.</p>
12.4	<p>Route 3 Rank 112B Berea Road to 112A Addington Hospital From Rank 112B in Berea Road (King Dinizulu), pick up and drop off, right into Park Street pick up and drop off, right into Alexander Street, left into St Andrews Street, stop at the designated stop for pick ups and drop offs, left into Joseph Nduli Street, right into Dr. Pixley KaSeme drop off and pick up along the way, right into Mahatma Ghandi Road, then left Bell Street left into Prince Street, right into South Beach Avenue, left into Erskine Terrace, onto Rank 112A Addington Hospital. Pick up and drop off along the way.</p> <p>Return From Rank 112A on Erskine Terrace Addington Hospital, left into Rutherford Street pick and drop, right into Gillespie Street pick and drop, left into Dr. Pixley KaSeme, left into Mahatma Ghandi, right into Anton Lembede, right into Julius Nyerere Avenue, pick up and drop off, left into M.L Sultan, left into Steve Biko, left into Botanic Gardens Road pick up and drop off, left into King Dinizulu Road pick up and drop off opposite Berea Centre on Berea Road (King Dinizulu Road)</p>
12.5	<p>Route 4 From Rank 112B Berea Road to Rank 112C Blue Lagoon From Rank 112B in Berea Road (King Dinizulu Road), pick up and drop off, right into Park Street pick up and drop off, right into Alexander Street, left into St Andrews stop at the designated stop for pick ups and drop offs, left into Joseph Nduli Street, right into Dr Pixley KaSeme drop off and pick up along the way, left into Gillespie Street, right into Boscombe Place, left into K.E Masinga Road, right into Playfair Road, left into Somtseu Road, right into Sol Harris Crescent, right into Sandown Road, left into Playfair Road, right into Argyle Road, left into Snell Parade, right into designated stop at Suncoast Casino, then right into Snell Parade, left into Rank 112C. picking up and dropping off along the way.</p> <p>Return From Rank 112C on Snell Parade, into Suncoast Casino the designated stop, pick up and drop off, left into Snell parade, right into Argyle, left into Playfair Road, right into Sandown Road, pick up and drop off, left into Sol Harris Crescent left into Somtseu Road, right into Playfair, left into K.E Masinga Road, right into Boscombe, left into Gillespie Street, right into Playfair right into Dr. Pixley KaSeme Road, left into Mahatma Ghandi, right into Anton Lembede, left into Broad Street, right into St Andrews Street, stop at designated stop area, then left into Joseph Nduli, left into Anton Lembede Street, right into Julius Nyerere Avenue, right into Dr. Pixley KaSeme Street, onto Rank 112B.</p>



transport

Department:
Transport
Province of KwaZulu-Natal

GAZETTE

LGKZNG11-2015-JUN

REGION: ALL

- | | |
|---|--|
| <p>1) Application Number: APP0038311</p> <p>3) Applicant: NTOKOZO PURITY ZWANE
ID NO. 7710060516082
Association: SOUTH & NORTH BEACH ADDINGTON TAXI ASSOCIATION</p> <p>5) Existing Licence Holder: SV ZWANE
ID NO. 6603055561083</p> <p>7) Type of application: RENEWAL AND DECEASED</p> <p>9) Vehicle Type: MINIBUS</p> <p>11) Region: DURBAN CENTRAL</p> | <p>2) Gazette Number: LGKZNG11-2015-JUN</p> <p>4) Applicant Address:
16 AMBLEWOOD
PIETERMARITZBURG
3201</p> <p>6) Existing Licence Holder Address:
22 CANE CRESCENT
COROVOCA, AVOCA HILLS
DURBAN, KWA ZULU NATAL
KWA-ZULU NATAL
4008</p> <p>8) Operating Licence Number: LKNKZN0127520</p> <p>10) 1 x 15 (SEATED) + 0 (STANDING)</p> |
|---|--|

- | | |
|-------------|--|
| <p>12.1</p> | <p>Route 1</p> <p>Addington Hospital (Rank 112) to Berea Road</p> <p>Fro Rank (112A) on Erskine Terrace Addington Hospital, left into Rutherford Street pick and drop, right into Gillespie Street pick up drop, left into Boscombe place and onto Monty Naicker, pick up and drop along the way. Right into Stalwart Simelane pick up and drop off, onto David Webster, into Steve Biko Road, pick up and drop off. Left into Botanic Gardens Road pick up and drop off, left into King Dinizulu Road pick up and drop off.opposite Berea Centre on King dinizulu Road.</p> <p>Return Trip</p> <p>From Berea Road to Rank 112 A Addington Hospital</p> <p>From Berea Road (King Dinizulu Road) opposite Berea Centre, onto Pixley KaSeme Street, right into Mahatma Ghandi Road, left into Bell Street, left into Prince Street right into South Beach Avenue, left into Erskine Terrace into rank 112A at Addington Hospital. Picking up and dropping off along the way.</p> |
|-------------|--|



transport

Department:
Transport
Province of KwaZulu-Natal

GAZETTE

LGKZNG11-2015-JUN

REGION: ALL

<p>12.2</p>	<p>Route 2 From Blue Lagoon 112C to Berea Road through St Andrews</p> <p>From Rank 112C on Snell Parade, into Suncoast Casino the designated stop, pick up and drop off, left into Snell Parade, right into Argyle, left into Playfair Road, right into Sandown Road, pick up and drop off, left into Sol Harris Crescent, left into Somtseu Road, right into Playfair left into K E Masinga Road, right into Boscombe, left into Gillespie Street, right into Playfair, right into Dr. Prixley KaSeme Road, left into Mahatma Ghandi, right into Anton Lembede, left into Broad Street, right into St Andrew's Street, stop at the designated stop area, then left into Joseph Nduli, left into Anto Lembede Street, onto Rank 112B. Picking up and dropping off along the way on designated areas.</p> <p>Return</p> <p>From Rank 112B in Berea Road (king Dinizulu Road), pick up and drop off, right into Park street pick up and drop off, right into Park Street pick up and drop off, right into Alexander Street, left into St Andrews Street, stop at the designated stop for pick up's and drop off's, left into Joseph Nduli Street, right into Dr Pixley KaSeme drop off and pick up along the way, left into Gillespie Street, right into Boscombe Place, left into K.E Masinga Road, right into Playfair Road, left into SomtseuRoad, right into Sol Harris Crescent, right into sandown road, left into Playfair Road, right into Argyle Road, left into Snell Parade, right into designated stop at Suncoast Casino, then right into Snell Parade, left into Rank 112C. Picking up and dropping off along the way.</p> <p>Alternative route</p> <p>From 112C Blue Lagoon through Pine Street to Berea Road (King Dinizulu)</p> <p>From rank 112C on Snell Parade, into Sun Coast Casino the designated stop, pick up and drop off, left into Snell Parade, right into Argyle, left into Playfair Road, right into Sandown Road, pick up and drop off, left into Sol Harris Crescent, left into Somtseu Road, right into Playfair, left into K.E Masinga Road, right into Boscombe, onto Monty Naicker Street, right into Joseph Nduli Street, left into David Webster Street, right into Julius Nyerere Avenue, onto Centenary Road, left into into Steve Biko Road , left into Botanic Gardens Road, left into King Dinizulu, Dropping off along the way.</p> <p>Return</p> <p>From King Dinizulu Road, opposite Berea Centre onto Dr. Pixley KaSeme, left into Gillespie Street, right into Boscombe Place, picling up and dropping off along the way. Left into K.E Masinga Road, right into Playfair Road, left into Somtseu, right road, right onto Sol Harris Crescent, right into Sandown Road, left into Playfair, left into Argyle, left into Snell Parade, right into designated stop at Suncoast Casino, right into Snell parade, into Rank 112C.</p>
<p>12.3</p>	<p>Route 3 Rank 112B Berea Road to 112A Addington Hospital</p> <p>From Rank 112B in Berea Road (King Dinizulu), pick up and drop off, right into Park Street pick up and drop off, right into Alexander Street, left into St Andrews Street, stop at the designated stop for pick ups and drop offs, left into Joseph Nduli sreet, right into Dr. Pixley KaSeme drop off and pick up along the way, right into Mahatma Ghandi Road, then left Bell Street left into Prince Street, right into South Beach Avenue, left into Erskine Terrace, onto Rank 112A Addington Hospital. Pick up and drop off along the way.</p> <p>Return</p> <p>From Rank 112A on Erskine Terrace Addington Hospital, left into Rutherford Street pick and drop, right into Gillespie Street pick and drop, left into Dr. Pixley KaSeme, left into Mahatma Ghandi, right into Anton Lembede, right into Julius Nyerere Avenue, pick up and drop off, left into M.L Sultan, left into Steve Biko, left into Botanic Gardens Road pick up and drop off, left into King Dinizulu Road pick up and drop off opposite Berea Centre on Berea Road (King Dinizulu Road)</p>



transport

Department:
Transport
Province of KwaZulu-Natal

GAZETTE

LGKZNG11-2015-JUN

REGION: ALL

12.4	<p>Route 4 From Rank 112B Berea Road to Rank 112C Blue Lagoon From Rank 112B in Berea Road (King Dinizulu Road), pick up and drop off, right into Park Street pick up and drop off, right into Alexander Street, left into St Andrews stop at the designated stop for pick ups and drop offs, left into Joseph Nduli Street, right into Dr Pixley KaSeme drop off and pick up along the way, left into Gillespie Street, right into Boscombe Place, left into K.E Masinga Road, right into Playfair Road, left into Somtseu Road, right into Sol Harris Crescent, right into Sandown Road, left into Playfair Road, right into Argyle Road, left into Snell Parade, right into designated stop at Suncoast Casino, then right into Snell Parade, left into Rank 112C. picking up and dropping off along the way.</p> <p>Return From Rank 112C on Snell Parade, into Suncoast Casino the designated stop, pick up and drop off, left into Snell parade, right into Argyle, left into Playfair Road, right into Sandown Road, pick up and drop off, left into Sol Harris Crescent left into Somtseu Road, right into Playfair, left into K.E Masinga Road, right into Boscombe, left into Gillespie Street, right into Playfair right into Dr. Pixley KaSeme Road, left into Mahatma Ghandi, right into Anton Lembede, left into Broad Street, right into St Andrews Street, stop at designated stop area, then left into Joseph Nduli, left into Anton Lembede Street, right into Julius Nyerere Avenue, right into Dr. Pixley KaSeme Street, onto Rank 112B.</p>
12.5	<p>CONDITIONS/ RESTRICTIONS:</p> <ol style="list-style-type: none"> 1.PASSENGERS MAY BE PICKED UP AND/OR SET DOWN ONLY AT DESIGNATED TAXI RANK OR TAXI STOP, WHICH SHALL EXCLUDE BUS STOPS. 2.ENTRY OR RANKING ON PRIVATE PROPERTY IS NOT PERMITTED WITHOUT WRITTEN PERMISSION OF THE LANDLORD, A COPY OF WHICH MUST BE SUPPLIED TO THE BOARD. 3.WITHOUT HAVING ENTERED INTO AN AGREEMENT WITH OTHER OPERATORS ON A COMMON ROUTE, AS CONTEMPLATED BY SECTION 88(2)(B) OF ACT 22 OF 2000, THE PICKING UP OR SETTING DOWN OF PASSENGERS ON SUCH ROUTE IS NOT PERMITTED. A COPY OF SUCH AGREEMENT MUST BE SUPPLIED TO THE BOARD. 4.AT RANKS, WHETHER ON – STREET OR OFF – STREET, ONLY THE TAXIS THAT CAN BE ACCOMODATED IN THE DEMARCATED AREA MAY OCCUPY THE RANK, EXCESS VEHICLES MUST HOLD ELSEWHERE AT DESIGNATED HOLDING AREAS. 5.RANK PERMITS OR LETTERS OF AUTHORITY MUST BE PRODUCED IN RESPECT OF ALL RANKS IN MUNICIPAL AREAS, IN PARTICULAR MAJOR TOWNS AND CITIES AND IN PARTICULAR INTER-PROVINCIAL DESTINATIONS. 6.THE ALLOCATION OF ANY ROUTE OR PORTION OF A ROUTE IS SUBJECT TO THE CONDITION THAT IT HAS BEEN APPROVED AND ALLOCATED IN GOOD FAITH AND THAT SUCH ROUTE WILL BE INVALID SHOULD IT TRANSPIRE THAT THE ROUTE OR PORTION THEREOF WILL, OR HAS CAUSED CONFLICT DUE TO IT HAVING BEEN APPROVED BASED ON INCORRECT OR FALSE INFORMATION SUPPLIED TO THE BOARD OR AS A RESULT OF AN ERROR. IN SUCH INSTANCE THE OPERATING LICENCE MUST BE RETURNED TO THE BOARD FOR CORRECTION. 7.THE VEHICLE MUST BE COVERED BY MOTOR VEHICLE INSURANCE AS WELL AS PERSONAL LIABILITY INSURANCE.



transport

Department:
Transport
Province of KwaZulu-Natal

GAZETTE

LGKZNG11-2015-JUN

REGION: ALL

1) Application Number: APP0037927	2) Gazette Number: LGKZNG11-2015-JUN
3) Applicant: B PARTHIEPHAL ID NO. 6709205145089 Association: SYDENHAM TAXI OWNERS ASSOCIATION	4) Applicant Address: 38 BROWNS GROVE DURBAN 4091
5) Existing Licence Holder: UA JONATHAN ID NO. 3704210260083	6) Existing Licence Holder Address: 88 KEAL ROAD SYDENHAM,DURBAN KWAZULU-NATAL KWA-ZULU NATAL 4091
7) Type of application: NORMAL TRANSFER	8) Operating Licence Number: LKNKZN0151365
9) Vehicle Type: NOT AVAILABLE	10) 1 x 15 (SEATED) + 0 (STANDING)
11) Region: DURBAN CENTRAL	
12.1	<p>ROUTE 1: SYDENHAM TO DURBAN CBD (SOLDIERS WAY)</p> <p>INBOUND STARTING AT APPROVED TAXI RANK 53A , STANLEY COPLEY DRIVE PROCEEDING ALONG STANLEY COPLEY DRIVE ,PICK UP AND DROP OFF , TURNING LEFT AT RANGLES ROAD ,PICK UP AND DROP OFF , PROCEED ALONG RANGLES ROAD , TURNING LEFT ONTO N3 FREEWAY TO OLD DUTCH ROAD , INTO ALICE STREET ,PICK UP AND DROP OFF , TURNING RIGHT INTO SOLDIERS WAY , PROCEED TO RANK 53A ON SOLDIERS WAY , PICK UP AND DROP OFF.</p> <p>RETURN / OUTBOUND STARTING AT RANK 53A ON SOLDIERS WAY , RIGHT INTO PINE STREET ,PICK UP AND DROP OFF , PROCEED ALONG PINE STREET , JOINING N3 FREEWAY WESTBOUND , TAKING THE LEFT BRICKFIELD OFF-RAMP , PICK UP AND DROP OFF , PROCEEDING INTO GARTH ROAD ,PICK UP AND DROP OFF , PROCEED ALONG GARTH ROAD , PASSING JESUS DOME CHRISTIAN CENTRE , TURNING RIGHT INTO WATERFALL ROAD , PROCEED STRAIGHT INTO RANGLES ROAD ,PICK UP AND DROP OFF , TURNING RIGHT INTO STANLEY COPLEY DRIVE ,PICK UP AND DROP OFF , TURN LEFT INTO HOWELL ROAD ,PICK UP AND DROP OFF , RIGHT INTO HOWELL ROAD ESTATE , TURN AROUND , RIGHT INTO HOWELL ROAD , LEFT INTO STANLEY COPLEY DRIVE , PICK UP AND DROP OFF , PROCEED STRAIGHT ALONG STANLEY COPLEY DRIVE ,PICK UP AND DROP OFF , TURNING LEFT INTO ALPINE ROAD , PICK UP AND DROP OFF , PROCEED ALONG ALPINE ROAD INTO INTERSITE AVENUE ,PICK UP AND DROP OFF , THEN LEFT INTO ILALA ROAD ,PICK UP AND DROP OFF , INTO SUPPLY ROAD ,PICK UP AND DROP OFF , LEFT INTO ELECTRON ROAD ,PICK UP AND DROP OFF , INTO ROYAL PALM ,PICK UP AND DROP OFF , RIGHT INTO INTERSITE AVENUE , INTO ALPINE ROAD ,PICK UP AND DROP OFF , PROCEED ALONG ALPINE ROAD , TURNING RIGHT INTO STANLEY COPLEY DRIVE ,PICK UP AND DROP OFF , PASSING / STOPPING AT RANK 53A OUTSIDE KING GEORGE V HOSPITAL ON STANLEY COPLEY DRIVE, PICK UP AND DROP OFF , TURNING LEFT AT RANGLES ROAD ,PICK UP AND DROP OFF , JOINING N3 FREEWAY , INTO COMMERCIAL ROAD , PICK UP AND DROP OFF , LEFT INTO FIELD STREET ,PICK UP AND DROP OFF , RIGHT INTO PRINCE EDWARD STREET ,PICK UP AND DROP OFF , RIGHT INTO SOLDIERS WAY , PROCEED TO RANK 53A ON SOLDIERS WAY , PICK UP AND DROP OFF.</p>



transport

Department:
Transport
Province of KwaZulu-Natal

GAZETTE

LGKZNG11-2015-JUN

REGION: ALL

12.2 ROUTE 3: SYDENHAM TO SPRINGFIELD BUSINESS PARK

FROM APPROVED TAXI RANK 53A ON STANLEY COPLEY DRIVE , PROCEED ALONG STANLEY COPLEY DRIVE TO ALPINE ROAD INTERSECTION ,PICK UP AND DROP OFF , TURN LEFT ONTO ALPINE ROAD ,PICK UP AND DROP OFF , PROCEED ALONG ALPINE ROAD ,PICK UP AND DROP OFF , TURN LEFT ONTO UMGENI ROAD AT M19 INTERSECTION , LEFT INTO ELECTRON ROAD , PICK UP AND DROP OFF ,RIGHT INTO SUPPLY ROAD , PICK UP AND DROP OFF ,INTO ILALA ROAD ,PICK UP AND DROP OFF , RIGHT INTO INTERSITE AVENUE , PICK UP AND DROP OFF, RIGHT INTO ROYAL PALM AVENUE , PICK UP AND DROP OFF, LEFT ONTO M19 , RIGHT AT ALPINE ROAD ,PICK UP AND DROP OFF , PROCEED ALONG ALPINE ROAD ,PICK UP AND DROP OFF , INTO BRICKFIELD ROAD ,PICK UP AND DROP OFF , RIGHT AT RANGLES ROAD ,PICK UP AND DROP OFF , ONTO WESTERN FREEWAY , PROCEED ALONG WESTERN FREEWAY , INTO OLD DUTCH ROAD , INTO ALICE STREET ,PICK UP AND DROP OFF, RIGHT AT SOLDIERS WAY ,PICK UP AND DROP OFF , ONTO APPROVED TAXI RANK 53A ON SOLDIERS WAY ,PICK UP AND DROP OFF.

RETURN / OUTBOUND

FROM APPROVED TAXI RANK 53A ON SOLDIERS WAY , PROCEED ON SOLDIERS WAY ,PICK UP AND DROP OFF , RIGHT INTO PINE STREET ,PICK UP AND DROP OFF , RUSSELL STREET , ONTO N3 FREEWAY WESTBOUND , LEFT ONTO BRICKFIELD ROAD OFF-RAMP ,RIGHT ONTO BRICKFIELD ROAD ,PICK UP AND DROP OFF , PROCEED ALONG BRICKFIELD ROAD ,PICK UP AND DROP OFF , INTO ALPINE ROAD ,PICK UP AND DROP OFF ,PROCEED ALONG ALPINE ROAD , PICK UP AND DROP OFF , INTO INTERSITE AVENUE , PROCEED ALONG INTERSITE AVENUE ,PICK UP AND DROP OFF , LEFT INTO ILALA ROAD ,PICK UP AND DROP OFF , INTO SUPPLY ROAD ,PICK UP AND DROP OFF , LEFT INTO ELECTRON ROAD ,PICK UP AND DROP OFF , INTO ROYAL PALM ROAD ,PICK UP AND DROP OFF , RIGHT INTO INTERSITE AVENUE ,PICK UP AND DROP OFF , INTO ALPINE ROAD , PICK UP AND DROP OFF , ALONG STANLEY COPLEY DRIVE ,PICK UP AND DROP OFF , PROCEED TO APPROVED TAXI RANK 53A ON STANLEY COPLEY DRIVE , OUTSIDE KING GEORGE V HOSPITAL , PICK UP AND DROP OFF.

12.3 ROUTE 4: SYDENHAM TO WESTWOOD MALL

FROM APPROVED TAXI RANK 53A , ON STANLEY COPLEY DRIVE , TURNING LEFT ONTO STANLEY COPLEY DRIVE PICK UP AND DROP OFF ,TURN LEFT INTO NERINA ROAD , PICK UP AND DROP OFF , INTO MUSCARI , PICK UP AND DROP OFF , LEFT INTO DAHLIA , PICK UP AND DROP OFF , RIGHT INTO FOXGLOVE , PICK UP AND DROP OFF , LEFT INTO ALPINE , PICK UP AND DROP OFF , INTO INTERSITE AVENUE , PICK UP AND DROP OFF , LEFT INTO ILALA ROAD , PICK UP AND DROP OFF ,INTO SUPPLY ROAD , PICK UP AND DROP OFF , LEFT INTO ELECTRON ROAD , PICK UP AND DROP OFF , INTO ROYAL PALM ROAD ,PICK UP AND DROP OFF , LEFT ONTO M19 , ONTO ALPINE ROAD ,PICK UP AND DROP OFF , RIGHT INTO STANLEY COPLEY DRIVE ,PICK UP AND DROP OFF , RIGHT INTO HOWELL ROAD ,PICK UP AND DROP OFF , INTO HOWELL ROAD ESTATE ,RIGHT INTO HOWELL ROAD , LEFT INTO AVIS ROAD ,PICK UP AND DROP OFF , LEFT INTO CLARE ROAD , PICK UP AND DROP OFF , INTO RANGLES ROAD , PICK UP AND DROP OFF , RIGHT INTO SPARKS ROAD , INTO ABREY ROAD ,PICK UP AND DROP OFF , LEFT INTO LOCKSLEY DRIVE , PICK UP AND DROP OFF ,RIGHT INTO JAN SMUTS AVENUE ,LEFT INTO ESSEX TERRACE , RIGHT INTO VARSITY DRIVE , INTO MOTTRAMDALE ROAD , PICK UP AND DROP OFF ,AND PROCEED TO WESTWOOD MALL (TAXI HOLDING BAY).LOAD PASSENGERS FOR RETURN TRIP BACK TO SYDENHAM ROUTES.

OUTBOUND

FROM WESTWOOD MALL , INTO MOTTRAMDALE ROAD ,PICK UP AND DROP OFF , LEFT INTO OFF RAMP ON JAN SMUTS HIGHWAY, LEFT INTO LOCKSLEY DRIVE ,PICK UP AND DROP OFF , LEFT INTO RIPPON ROAD , PICK UP AND DROP OFF ,INTO STANLEY COPLEY DRIVE ,PICK UP AND DROP OFF , INTO SYDENHAM ROUTES



transport

Department:
Transport
Province of KwaZulu-Natal

GAZETTE

LGKZNG11-2015-JUN

REGION: ALL

12.4	<p>ROUTE 5: SYDENHAM TO CBD, QUARRY ROAD ON CRESENT STREET</p> <p>FROM APPROVED TAXI RANK 53A , ON STANLEY COPLEY DRIVE OUTSIDE KING GEORGE V HOSPITAL , PICK UP AND DROP OFF , , PROCEED TO THE INTERSECTION OF ALPINE ROAD AND STANLEY COPLEY DRIVE , PICK UP AND DROP OFF ,TURN LEFT ONTO ALPINE ROAD ,PICK UP AND DROP OFF ,INTO INTERSITE AVENUE , PICK UP AND DROP OFF ,TURN LEFT INTO ILALA ROAD ,PICK UP AND DROP OFF , INTO SUPPLY ROAD ,PICK UP AND DROP OFF ,LEFT INTO ROYAL PALM AVENUE ,PICK UP AND DROP OFF , RIGHT INTO INTERSITE AVENUE ,PICK UP AND DROP OFF ,INTO ALPINE ROAD ,PICK UP AND DROP OFF , LEFT INTO QUARRY ROAD EAST ,PICK UP AND DROP OFF , LEFT INTO ALPINE ,PICK UP AND DROP OFF , PROCEED INTO BRICKFIELD ROAD ,PICK UP AND DROP OFF , LEFT INTO CRESCENT STREET ,PICK UP AND DROP OFF , TURN AROUND AT HILL STREET ,PICK UP AND DROP OFF , BACK INTO CRESCENT LEFT INTO BRICKFIELD ,PICK UP AND DROP OFF , PROCEED ALONG BRICKFIELD ROAD , PICK UP AND DROP OFF ,LEFT INTO RAMSAY AVENUE ,PICK UP AND DROP OFF , ONTO N3 FREEWAY EASTBOUND , INTO OLD DUTCH ROAD , INTO ALICE STREET ,PICK UP AND DROP OFF , RIGHT ON SOLDIERS WAY TO APPROVED TAXI RANK 53A.</p> <p>RETURN TRIP</p> <p>FROM APPROVED TAXI RANK 53A , RIGHT INTO QUEEN STREET ,LEFT INTO FIELD STREET ,PICK UP AND DROP OFF , TURNING RIGHT INTO PINE STREET ,PICK UP AND DROP OFF , RIGHT INTO RUSSELL STREET ,PICK UP AND DROP OFF , LEFT INTO LEOPOLD STREET PICK UP AND DROP OFF ,INTO MARKET ROAD ,PICK UP AND DROP OFF , RIGHT INTO SMITH STREET ,PICK UP AND DROP OFF , RIGHT INTO WARWICK AVENUE (APPROVED HOLDING BAY FOR RANK 53A) ,PICK UP AND DROP OFF ,LEFT INTO CANNON GATE ROAD , (APPROVED STOP 53A) ,PICK UP AND DROP OFF , INTO WESTERN FREEWAY , N3 WESTBOUND , LEFT INTO OFF-RAMP TO BRICKFIELD ROAD , ALONG BRICKFIELD ROAD ,PICK UP AND DROP OFF , INTO ALPINE ROAD ,PICK UP AND DROP OFF ,INTO INTERSITE AVENUE ,PICK UP AND DROP OFF , LEFT INTO ILALA ROAD ,PICK UP AND DROP OFF , LEFT INTO SUPPLY ROAD ,PICK UP AND DROP OFF , LEFT INTO ELECTRON ROAD ,PICK UP AND DROP OFF ,INTO ROYAL PALM AVENUE ,PICK UP AND DROP OFF , RIGHT INTO INTERSITE AVENUE ,PICK UP AND DROP OFF , INTO ALPINE ,PICK UP AND DROP OFF ,RIGHT INTO LARKSPUR ROAD , PICK UP AND DROP OFF ,LEFT AROUND THE CIRCLE IN CROCUS ROAD ,PICK UP AND DROP OFF ,INTO TULIP ROAD , PICK UP AND DROP OFF ,INTO VINCAR ROAD ,PICK UP AND DROP OFF , LEFT INTO NERINA ROAD ,PICK UP AND DROP OFF ,RIGHT INTO STANLEY COPLEY DRIVE ,PICK UP AND DROP OFF , PROCEEDING TO THE APPROVED TAXI RANK 53A ON STANLEY COPLEY DRIVE OUTSIDE KING GEORGE HOSPITAL ,PICK UP AND DROP OFF.</p>
12.5	<p>ROUTE 7: SYDENHAM TO DURBAN CBD (RANK 53A MARKET)</p> <p>FROM APPROVED TAXI RANK 53A ,OUTSIDE KING GEORGE V HOSPITAL ON STANLEY COPLEY DRIVE , PICK UP AND DROP OFF ,RIGHT INTO BRICKFIELD ROAD ,PICK UP AND DROP OFF , RIGHT INTO RANGLES ROAD ,PICK UP AND DROP OFF , LEFT ONTO N3 WESTBOUND , BEREA ROAD , OLD DUTCH ROAD , RIGHT INTO MARKET ROAD , PICK UP AND DROP OFF , INTO WARWICK AVENUE ,PICK UP AND DROP OFF , TO APPROVED HOLDING BAY / RANK ON TAXI RANK 53A, LOAD AND RETURN TO SYDENHAM VIA CANNON GATE ROAD, N3 FREEWAY , EASTBOUND , LEFT ON BRICKFIELD OFF RAMP , RIGHT ONTO BRICKFIELD ROAD ,PICK UP AND DROP OFF , PROCEED ALONG BRICKFIELD ROAD ,PICK UP AND DROP OFF , TO SPRINGFIELD BUSINESS PARK ,PICK UP AND DROP OFF , OR LEFT ONTO STANLEY COPLEY DRIVE TO APPROVED TAXI RANK 53A ON STANLEY COPLEY DRIVE , PICK UP AND DROP OFF.</p> <p>OUTBOUND</p> <p>FROM APPROVED TAXI RANK 53A , OUTSIDE KING GEORGE V HOSPITAL ON STANLEY COPLEY DRIVE PROCEED ALONG STANLEY COPLEY DRIVE , PICK UP AND DROP OFF , INTO RIPPON ROAD ,PICK UP AND DROP OFF ,INTO LOCKSLEY AVENUE ,PICK UP AND DROP OFF , LEFT INTO JAN SMUTS AVENUE , LEFT INTO BRICKFIELD ROAD ,PICK UP AND DROP OFF , LEFT INTO RANGLES ROAD ,PICK UP AND DROP OFF , LEFT ONTO N3 FREEWAY , EASTBOUND , INTO COMMERCIAL ROAD ,PICK UP AND DROP OFF , LEFT INTO FIELD STREET , PICK UP AND DROP OFF ,RIGHT INTO QUEEN STREET ,PICK UP AND DROP OFF , RIGHT INTO SOLDIERS WAY , TO APPROVED TAXI RANK 53A ON SOLDIERS WAY , PICK UP AND DROP OFF.</p>



transport

Department:
Transport
Province of KwaZulu-Natal

GAZETTE

LGKZNG11-2015-JUN

REGION: ALL

1) Application Number: APP0037840	2) Gazette Number: LGKZNG11-2015-JUN
3) Applicant: AA FAREED ID NO. 5612205151084 Association: SYDENHAM TAXI OWNERS ASSOCIATION	4) Applicant Address: 6 GERMINI CRESCENT WOODHURST 4092
5) Existing Licence Holder: A CHANAR ID NO. 5905235001083	6) Existing Licence Holder Address: 88 KEAL ROAD SYDENHAM,DURBAN KWAZULU-NATAL KWA-ZULU NATAL 4091
7) Type of application: NORMAL TRANSFER	8) Operating Licence Number: LKNKZN015075
9) Vehicle Type: NOT AVAILABLE	10) 1 x 14 (SEATED) + 0 (STANDING)
11) Region: DURBAN CENTRAL	
12.1	<p>ROUTE 1: DURBAN TO SYDENHAM AND RETURN.</p> <p>From Approved Taxi Rank 53A on Soldiers Way, along Soldiers Way, right into pine street, right into Russel Street, left into Leopold Street, into Market Road, right into Smith Street, right into Warwick Avenue, left into Connongate Road, into western Freeway (N3), westbound, along N3, left into Brickfield Road off-ramp, into Garth Road, along Garth Road passing Jesus Dome Christian Centre, turning right into Waterfall Road, proceed straight into Randles Road, turning right into Stanley Copley Drive, turning left into Alpine Road, proceed along Alpine into Intersite Avenue, then left into Ilala Road, into Supply Road left into Electron Road, into Royal Palm, right into Intersite Avenue, into Alpine Road proceed along Alpine turning right into Stanley Copley Drive, to the end point on Stanley Copley Drive, near King George Hospital's main gate, From the starting point on Stanley Copley Drive, outside King George Hospital, proceed straight into Rippon Road, turn left into Abrey Road, into Sparks Road, turning right into Randles Road, left along Randles Road into Western Freeway (N3), eastbound, along the N3, into Old Dutch Road into Alice Street, right into Grey Street, turning left into Commercial Road, left into Field Street, right into Prince Edward Street, right into Soldiers Way and proceed to the end point on Soldiers Way, Rank 53A.</p> <p>NB: PASSENGERS TO BE PICKED UP AND DROPPED OFF AT THE TAXI STOPS PROVIDED AND AUTHORISED BY THE MUNICIPALITY. RESTRICTED FROM PICKING UP PASSENGERS ALONG THE INNER CIRCLE ROUTE.</p>



transport

Department:
Transport
Province of KwaZulu-Natal

GAZETTE

LGKZNG11-2015-JUN

REGION: ALL

12.2	<p>ROUTE 1: SYDENHAM TO DURBAN CBD (SOLDIERS WAY)</p> <p>INBOUND STARTING AT APPROVED TAXI RANK 53A, STANLEY COPLEY DRIVE PROCEEDING ALONG STANLEY COPLEY DRIVE ,PICK UP AND DROP OFF , TURNING LEFT AT RANGLES ROAD ,PICK UP AND DROP OFF , PROCEED ALONG RANGLES ROAD , TURNING LEFT ONTO N3 FREEWAY TO OLD DUTCH ROAD , INTO ALICE STREET ,PICK UP AND DROP OFF , TURNING RIGHT INTO SOLDIERS WAY , PROCEED TO RANK 53A ON SOLDIERS WAY , PICK UP AND DROP OFF.</p> <p>RETURN / OUTBOUND STARTING AT RANK 53A ON SOLDIERS WAY , RIGHT INTO PINE STREET ,PICK UP AND DROP OFF , PROCEED ALONG PINE STREET , JOINING N3 FREEWAY WESTBOUND , TAKING THE LEFT BRICKFIELD OFF-RAMP , PICK UP AND DROP OFF , PROCEEDING INTO GARTH ROAD ,PICK UP AND DROP OFF , PROCEED ALONG GARTH ROAD , PASSING JESUS DOME CHRISTIAN CENTRE , TURNING RIGHT INTO WATERFALL ROAD , PROCEED STRAIGHT INTO RANGLES ROAD ,PICK UP AND DROP OFF , TURNING RIGHT INTO STANLEY COPLEY DRIVE ,PICK UP AND DROP OFF , TURN LEFT INTO HOWELL ROAD ,PICK UP AND DROP OFF , RIGHT INTO HOWELL ROAD ESTATE , TURN AROUND , RIGHT INTO HOWELL ROAD , LEFT INTO STANLEY COPLEY DRIVE , PICK UP AND DROP OFF , PROCEED STRAIGHT ALONG STANLEY COPLEY DRIVE ,PICK UP AND DROP OFF , TURNING LEFT INTO ALPINE ROAD , PICK UP AND DROP OFF , PROCEED ALONG ALPINE ROAD INTO INTERSITE AVENUE ,PICK UP AND DROP OFF , THEN LEFT INTO ILALA ROAD ,PICK UP AND DROP OFF , INTO SUPPLY ROAD ,PICK UP AND DROP OFF , LEFT INTO ELECTRON ROAD ,PICK UP AND DROP OFF , INTO ROYAL PALM ,PICK UP AND DROP OFF , RIGHT INTO INTERSITE AVENUE , INTO ALPINE ROAD ,PICK UP AND DROP OFF , PROCEED ALONG ALPINE ROAD , TURNING RIGHT INTO STANLEY COPLEY DRIVE ,PICK UP AND DROP OFF , PASSING / STOPPING AT RANK 53A OUTSIDE KING GEORGE V HOSPITAL ON STANLEY COPLEY DRIVE ,PICK UP AND DROP OFF , TURNING LEFT AT RANGLES ROAD ,PICK UP AND DROP OFF , JOINING N3 FREEWAY , INTO COMMERCIAL ROAD , PICK UP AND DROP OFF , LEFT INTO FIELD STREET ,PICK UP AND DROP OFF , RIGHT INTO PRINCE EDWARD STREET ,PICK UP AND DROP OFF , RIGHT INTO SOLDIERS WAY , PROCEED TO RANK 53A ON SOLDIERS WAY , PICK UP AND DROP OFF.</p>
12.3	<p>ROUTE 2: SYDENHAM TO SHERWOOD</p> <p>FROM APPROVED TAXI RANK 53A ON STANLEY COPLEY DRIVE OUTSIDE KING GEORGE V HOSPITAL ,PICK UP AND DROP OFF , PROCEED ALONG STANLEY COPLEY DRIVE ,PICK UP AND DROP OFF , LEFT INTO NERINA ROAD ,PICK UP AND DROP OFF , RIGHT INTO MUSCARI ROAD ,PICK UP AND DROP OFF , LEFT INTO DAHLIA , PICK UP AND DROP OFF ,LEFT INTO FOXGLOVE PLACE ,PICK UP AND DROP OFF , BACK INTO DAHLIA ROAD ,PICK UP AND DROP OFF , RIGHT INTO TULIP ROAD ,PICK UP AND DROP OFF , AROUND THE TRAFFIC CIRCLE , LEFT INTO LUPIN ROAD , PICK UP AND DROP OFF ,RIGHT ONTO STANLEY COPLEY DRIVE ,PICK UP AND DROP OFF , INTO RIPPON ROAD ,PICK UP AND DROP OFF , LEFT INTO ABREY ROAD ,PICK UP AND DROP OFF , INTO SPARKS ROAD , PICK UP AND DROP OFF , TURNING RIGHT INTO RANGLES ROAD ,PICK UP AND DROP OFF , ALONG RANGLES ROAD , INTO WESTERN FREEWAY N3 EASTBOUND , ALONG N3 INTO OLD DUTCH ROAD , INTO ALICE STREET , PICK UP AND DROP OFF , RIGHT INTO GREY STREET ,PICK UP AND DROP OFF , TURNING LEFT INTO COMMERCIAL ROAD , PICK UP AND DROP OFF ,LEFT INTO FIELD STREET , PICK UP AND DROP OFF ,RIGHT INTO PRINCE EDWARD STREET , PICK UP AND DROP OFF ,RIGHT INTO SOLDIERS WAY ,AND PROCEED TO RANK 53A ON SOLDIERS WAY ,PICK UP AND DROP OFF.</p> <p>RETURN / OUTBOUND FROM APPROVED TAXI RANK 53A ON SOLDIERS WAY , PICK UP AND DROP OFF ,RIGHT INTO PINE STREET ,PICK UP AND DROP OFF , RIGHT INTO RUSSELL STREET ,PICK UP AND DROP OFF , LEFT INTO LEOPOLD STREET ,PICK UP AND DROP OFF , INTO MARKET ROAD ,PICK UP AND DROP OFF , RIGHT INTO SMITH STREET , PICK UP AND DROP OFF ,RIGHT INTO WARWICK AVENUE ,PICK UP AND DROP OFF , LEFT INTO CANNON GATE ROAD ,PICK UP AND DROP OFF , INTO WESTERN FREEWAY N3 WESTBOUND , LEFT ONTO OFF-RAMP ON BRICKFIELD ROAD , PICK UP AND DROP OFF ,ALONG BRICKFIELD ROAD , PICK UP AND DROP OFF ,INTO ALPINE ROAD ,PICK UP AND DROP OFF , LEFT INTO FOXGLOVE PLACE , PICK UP AND DROP OFF ,GOING UP DAHLIA ROAD ,PICK UP AND DROP OFF , TURNING RIGHT INTO MUSCARI ROAD ,PICK UP AND DROP OFF , LEFT INTO NERINA ROAD , PICK UP AND DROP OFF ,LEFT INTO STANLEY COPLEY DRIVE ,PICK UP AND DROP OFF , STOPPING AT RANK 53A ON STANLEY COPLEY DRIVE OUTSIDE KING GEORGE V HOSPITAL , PICK UP AND DROP OFF.</p>



transport

Department:
Transport
Province of KwaZulu-Natal

GAZETTE

LGKZNG11-2015-JUN

REGION: ALL

12.4 ROUTE 3: SYDENHAM TO SPRINGFIELD BUSINESS PARK

FROM APPROVED TAXI RANK 53A ON STANLEY COPLEY DRIVE , PROCEED ALONG STANLEY COPLEY DRIVE TO ALPINE ROAD INTERSECTION ,PICK UP AND DROP OFF , TURN LEFT ONTO ALPINE ROAD ,PICK UP AND DROP OFF , PROCEED ALONG ALPINE ROAD ,PICK UP AND DROP OFF , TURN LEFT ONTO UMGENI ROAD AT M19 INTERSECTION , LEFT INTO ELECTRON ROAD , PICK UP AND DROP OFF ,RIGHT INTO SUPPLY ROAD , PICK UP AND DROP OFF ,INTO ILALA ROAD ,PICK UP AND DROP OFF , RIGHT INTO INTERSITE AVENUE , PICK UP AND DROP OFF, RIGHT INTO ROYAL PALM AVENUE , PICK UP AND DROP OFF, LEFT ONTO M19 , RIGHT AT ALPINE ROAD ,PICK UP AND DROP OFF , PROCEED ALONG ALPINE ROAD ,PICK UP AND DROP OFF , INTO BRICKFIELD ROAD ,PICK UP AND DROP OFF , RIGHT AT RANGLES ROAD ,PICK UP AND DROP OFF , ONTO WESTERN FREEWAY , PROCEED ALONG WESTERN FREEWAY , INTO OLD DUTCH ROAD , INTO ALICE STREET ,PICK UP AND DROP OFF, RIGHT AT SOLDIERS WAY ,PICK UP AND DROP OFF , ONTO APPROVED TAXI RANK 53A ON SOLDIERS WAY ,PICK UP AND DROP OFF.

RETURN / OUTBOUND

FROM APPROVED TAXI RANK 53A ON SOLDIERS WAY , PROCEED ON SOLDIERS WAY ,PICK UP AND DROP OFF , RIGHT INTO PINE STREET ,PICK UP AND DROP OFF , RUSSELL STREET , ONTO N3 FREEWAY WESTBOUND , LEFT ONTO BRICKFIELD ROAD OFF-RAMP ,RIGHT ONTO BRICKFIELD ROAD ,PICK UP AND DROP OFF , PROCEED ALONG BRICKFIELD ROAD ,PICK UP AND DROP OFF , INTO ALPINE ROAD ,PICK UP AND DROP OFF ,PROCEED ALONG ALPINE ROAD , PICK UP AND DROP OFF , INTO INTERSITE AVENUE , PROCEED ALONG INTERSITE AVENUE ,PICK UP AND DROP OFF , LEFT INTO ILALA ROAD ,PICK UP AND DROP OFF , INTO SUPPLY ROAD ,PICK UP AND DROP OFF , LEFT INTO ELECTRON ROAD ,PICK UP AND DROP OFF , INTO ROYAL PALM ROAD ,PICK UP AND DROP OFF , RIGHT INTO INTERSITE AVENUE ,PICK UP AND DROP OFF , INTO ALPINE ROAD , PICK UP AND DROP OFF , ALONG STANLEY COPLEY DRIVE ,PICK UP AND DROP OFF , PROCEED TO APPROVED TAXI RANK 53A ON STANLEY COPLEY DRIVE , OUTSIDE KING GEORGE V HOSPITAL , PICK UP AND DROP OFF.

12.5 ROUTE 4: SYDENHAM TO WESTWOOD MALL

FROM APPROVED TAXI RANK 53A , ON STANLEY COPLEY DRIVE , TURNING LEFT ONTO STANLEY COPLEY DRIVE PICK UP AND DROP OFF ,TURN LEFT INTO NERINA ROAD , PICK UP AND DROP OFF , INTO MUSCARI , PICK UP AND DROP OFF , LEFT INTO DAHLIA , PICK UP AND DROP OFF , RIGHT INTO FOXGLOVE , PICK UP AND DROP OFF , LEFT INTO ALPINE , PICK UP AND DROP OFF , INTO INTERSITE AVENUE , PICK UP AND DROP OFF , LEFT INTO ILALA ROAD , PICK UP AND DROP OFF ,INTO SUPPLY ROAD , PICK UP AND DROP OFF , LEFT INTO ELECTRON ROAD , PICK UP AND DROP OFF , INTO ROYAL PALM ROAD ,PICK UP AND DROP OFF , LEFT ONTO M19 , ONTO ALPINE ROAD ,PICK UP AND DROP OFF , RIGHT INTO STANLEY COPLEY DRIVE ,PICK UP AND DROP OFF , RIGHT INTO HOWELL ROAD ,PICK UP AND DROP OFF , INTO HOWELL ROAD ESTATE ,RIGHT INTO HOWELL ROAD , LEFT INTO AVIS ROAD ,PICK UP AND DROP OFF , LEFT INTO CLARE ROAD , PICK UP AND DROP OFF , INTO RANGLES ROAD , PICK UP AND DROP OFF , RIGHT INTO SPARKS ROAD , INTO ABREY ROAD ,PICK UP AND DROP OFF , LEFT INTO LOCKSLEY DRIVE , PICK UP AND DROP OFF ,RIGHT INTO JAN SMUTS AVENUE ,LEFT INTO ESSEX TERRACE , RIGHT INTO VARSITY DRIVE , INTO MOTTRAMDALE ROAD , PICK UP AND DROP OFF ,AND PROCEED TO WESTWOOD MALL (TAXI HOLDING BAY).LOAD PASSENGERS FOR RETURN TRIP BACK TO SYDENHAM ROUTES.

OUTBOUND

FROM WESTWOOD MALL , INTO MOTTRAMDALE ROAD ,PICK UP AND DROP OFF , LEFT INTO OFF RAMP ON JAN SMUTS HIGHWAY, LEFT INTO LOCKSLEY DRIVE ,PICK UP AND DROP OFF , LEFT INTO RIPPON ROAD , PICK UP AND DROP OFF ,INTO STANLEY COPLEY DRIVE ,PICK UP AND DROP OFF , INTO SYDENHAM ROUTES



transport

Department:
Transport
Province of KwaZulu-Natal

GAZETTE

LGKZNG11-2015-JUN

REGION: ALL

12.6	<p>ROUTE 5: SYDENHAM TO CBD, QUARRY ROAD ON CRESENT STREET</p> <p>FROM APPROVED TAXI RANK 53A , ON STANLEY COPLEY DRIVE OUTSIDE KING GEORGE V HOSPITAL , PICK UP AND DROP OFF , , PROCEED TO THE INTERSECTION OF ALPINE ROAD AND STANLEY COPLEY DRIVE , PICK UP AND DROP OFF ,TURN LEFT ONTO ALPINE ROAD ,PICK UP AND DROP OFF ,INTO INTERSITE AVENUE , PICK UP AND DROP OFF ,TURN LEFT INTO ILALA ROAD ,PICK UP AND DROP OFF , INTO SUPPLY ROAD ,PICK UP AND DROP OFF ,LEFT INTO ROYAL PALM AVENUE ,PICK UP AND DROP OFF , RIGHT INTO INTERSITE AVENUE ,PICK UP AND DROP OFF ,INTO ALPINE ROAD ,PICK UP AND DROP OFF , LEFT INTO QUARRY ROAD EAST ,PICK UP AND DROP OFF , LEFT INTO ALPINE ,PICK UP AND DROP OFF , PROCEED INTO BRICKFIELD ROAD ,PICK UP AND DROP OFF , LEFT INTO CRESCENT STREET ,PICK UP AND DROP OFF , TURN AROUND AT HILL STREET ,PICK UP AND DROP OFF , BACK INTO CRESCENT LEFT INTO BRICKFIELD ,PICK UP AND DROP OFF , PROCEED ALONG BRICKFIELD ROAD , PICK UP AND DROP OFF ,LEFT INTO RAMSAY AVENUE ,PICK UP AND DROP OFF , ONTO N3 FREEWAY EASTBOUND , INTO OLD DUTCH ROAD , INTO ALICE STREET ,PICK UP AND DROP OFF , RIGHT ON SOLDIERS WAY TO APPROVED TAXI RANK 53A.</p> <p>RETURN TRIP</p> <p>FROM APPROVED TAXI RANK 53A , RIGHT INTO QUEEN STREET ,LEFT INTO FIELD STREET ,PICK UP AND DROP OFF , TURNING RIGHT INTO PINE STREET ,PICK UP AND DROP OFF , RIGHT INTO RUSSELL STREET ,PICK UP AND DROP OFF , LEFT INTO LEOPOLD STREET PICK UP AND DROP OFF ,INTO MARKET ROAD ,PICK UP AND DROP OFF , RIGHT INTO SMITH STREET ,PICK UP AND DROP OFF , RIGHT INTO WARWICK AVENUE (APPROVED HOLDING BAY FOR RANK 53A) ,PICK UP AND DROP OFF ,LEFT INTO CANNON GATE ROAD , (APPROVED STOP 53A) ,PICK UP AND DROP OFF , INTO WESTERN FREEWAY , N3 WESTBOUND , LEFT INTO OFF-RAMP TO BRICKFIELD ROAD , ALONG BRICKFIELD ROAD ,PICK UP AND DROP OFF , INTO ALPINE ROAD ,PICK UP AND DROP OFF ,INTO INTERSITE AVENUE ,PICK UP AND DROP OFF , LEFT INTO ILALA ROAD ,PICK UP AND DROP OFF , LEFT INTO SUPPLY ROAD ,PICK UP AND DROP OFF , LEFT INTO ELECTRON ROAD ,PICK UP AND DROP OFF ,INTO ROYAL PALM AVENUE ,PICK UP AND DROP OFF , RIGHT INTO INTERSITE AVENUE ,PICK UP AND DROP OFF , INTO ALPINE ,PICK UP AND DROP OFF ,RIGHT INTO LARKSPUR ROAD , PICK UP AND DROP OFF ,LEFT AROUND THE CIRCLE IN CROCUS ROAD ,PICK UP AND DROP OFF ,INTO TULIP ROAD , PICK UP AND DROP OFF ,INTO VINCAR ROAD ,PICK UP AND DROP OFF , LEFT INTO NERINA ROAD ,PICK UP AND DROP OFF ,RIGHT INTO STANLEY COPLEY DRIVE ,PICK UP AND DROP OFF , PROCEEDING TO THE APPROVED TAXI RANK 53A ON STANLEY COPLEY DRIVE OUTSIDE KING GEORGE HOSPITAL ,PICK UP AND DROP OFF .</p>
12.7	<p>ROUTE 6: SYDENHAM TO SOLDIERS WAY</p> <p>FROM APPROVED TAXI RANK 53A , PROCEED RIGHT ALONG STANLEY COPLEY DRIVE ,PICK UP AND DROP OFF , LEFT INTO DAINTREE AVENUE ,PICK UP AND DROP OFF ,RIGHT INTO MCGREGOR ROAD ,PICK UP AND DROP OFF , RIGHT INTO CLAYTON ROAD , PICK UP AND DROP OFF ,LEFT ONTO RANGLES ROAD ,PICK UP AND DROP OFF , LEFT ONTO SPARKS ROAD , PROCEED ALONG SPARKS ROAD , PICK UP AND DROP OFF , TURN AROUND AT THE END OF SPARKS ROAD ,PROCEED ON SPARKS ROAD ,TURN LEFT INTO BRICKFIELD ROAD ,PICK UP AND DROP OFF ,TURN RIGHT ONTO RANGLES ROAD ,PICK UP AND DROP OFF , LEFT ONTO M3 FREEWAY ,EASTBOUND , TURNING RIGHT INTO BROAD STREET ,LEFT INTO WEST STREET ,LEFT INTO ALIWAL STREET ,LEFT INTO ORDINANCE ROAD , LEFT INTO SOLDIERS WAY , AND PROCEED TO APPROVED TAXI RANK 53A ON SOLDIERS WAY (NO PICKING UP IN WEST STREET , ALIWAL STREET , ORDINANCE ROAD) , PICK UP AND DROP OFF .</p> <p>OUTBOUND</p> <p>FROM APPROVED TAXI RANK 53A , TURN RIGHT INTO PINE STREET , PICK UP AND DROP OFF , ON N3 FREEWAY WESTBOUND , INTO GARTH ROAD , PICK UP AND DROP OFF ,INTO GALWAY ROAD , PICK UP AND DROP OFF ,BACK INTO GARTH ROAD , RIGHT INTO WATERFALL ROAD ,PICK UP AND DROP OFF , INTO RANGLES ROAD , PICK UP AND DROP OFF , LEFT INTO SPARKS ,PICK UP AND DROP OFF , INTO ABREY ROAD ,PICK UP AND DROP OFF , RIGHT INTO RIPPON ROAD ,PICK UP AND DROP OFF , INTO STANLEY COPLEY DRIVE ,PICK UP AND DROP OFF , LEFT INTO HOWELL ROAD ,PICK UP AND DROP OFF ,TURN AROUND AT HOWELL ROAD ESTATE ,PICK UP AND DROP OFF , INTO HOWELL ROAD ,PICK UP AND DROP OFF ,LEFT INTO STANLEY COPLEY , PICK UP AND DROP OFF ,TO APPROVED TAXI RANK 53A , OUTSIDE KING GEORGE HOSPITAL ON STANLEY COPLEY DRIVE , PICK UP AND DROP OFF .</p>



transport

Department:
Transport
Province of KwaZulu-Natal

GAZETTE

LGKZNG11-2015-JUN

REGION: ALL

12.8 ROUTE 7: SYDENHAM TO DURBAN CBD (RANK 53A MARKET)

FROM APPROVED TAXI RANK 53A ,OUTSIDE KING GEORGE V HOSPITAL ON STANLEY COPLEY DRIVE , PICK UP AND DROP OFF ,RIGHT INTO BRICKFIELD ROAD ,PICK UP AND DROP OFF , RIGHT INTO RANGLES ROAD ,PICK UP AND DROP OFF , LEFT ONTO N3 WESTBOUND , BEREA ROAD , OLD DUTCH ROAD , RIGHT INTO MARKET ROAD , PICK UP AND DROP OFF , INTO WARWICK AVENUE ,PICK UP AND DROP OFF , TO APPROVED HOLDING BAY / RANK ON TAXI RANK 53A, LOAD AND RETURN TO SYDENHAM VIA CANNON GATE ROAD, N3 FREEWAY , EASTBOUND , LEFT ON BRICKFIELD OFF RAMP , RIGHT ONTO BRICKFIELD ROAD ,PICK UP AND DROP OFF , PROCEED ALONG BRICKFIELD ROAD ,PICK UP AND DROP OFF , TO SPRINGFIELD BUSINESS PARK ,PICK UP AND DROP OFF , OR LEFT ONTO STANLEY COPLEY DRIVE TO APPROVED TAXI RANK 53A ON STANLEY COPLEY DRIVE , PICK UP AND DROP OFF.

OUTBOUND

FROM APPROVED TAXI RANK 53A , OUTSIDE KING GEORGE V HOSPITAL ON STANLEY COPLEY DRIVE PROCEED ALONG STANLEY COPLEY DRIVE , PICK UP AND DROP OFF , INTO RIPPON ROAD, PICK UP AND DROP OFF ,INTO LOCKSLEY AVENUE ,PICK UP AND DROP OFF , LEFT INTO JAN SMUTS AVENUE , LEFT INTO BRICKFIELD ROAD ,PICK UP AND DROP OFF , LEFT INTO RANGLES ROAD ,PICK UP AND DROP OFF , LEFT ONTO N3 FREEWAY , EASTBOUND , INTO COMMERCIAL ROAD ,PICK UP AND DROP OFF , LEFT INTO FIELD STREET , PICK UP AND DROP OFF ,RIGHT INTO QUEEN STREET ,PICK UP AND DROP OFF , RIGHT INTO SOLDIERS WAY , TO APPROVED TAXI RANK 53A ON SOLDIERS WAY , PICK UP AND DROP OFF.



transport

Department:
Transport
Province of KwaZulu-Natal

GAZETTE

LGKZNG11-2015-JUN

REGION: ALL

1) Application Number: APP0037991	2) Gazette Number: LGKZNG11-2015-JUN
3) Applicant: SP TSHIZA ID NO. 7012095347082 Association: UMGENI TAXI ASSOCIATION	4) Applicant Address: PO BOX40281 DURBAN 4071
5) Existing Licence Holder: NOT APPLICABLE ID NO. NOT APPLICABLE	6) Existing Licence Holder Address: NOT APPLICABLE
7) Type of application: NEW OPERATING LICENCE	8) Operating Licence Number: NOT AVAILABLE
9) Vehicle Type: MINIBUS	10) 1 x 15 (SEATED) + 0 (STANDING)
11) Region: DURBAN CENTRAL	
12.1	Forward Journey:Start-Market Road, right into Leopold street, right into Warwick Avenue, right into Alice Street, left into Albert Street, into Umngeni Road, right into intersite Avenue, right into Kozi place and return.
12.2	FORWARD JOURNEY: START: MARKET ROAD, RIGHT INTO LEOPOLD STREET, RIGHT INTO WARWICK AVENUE, RIGHT INTO ALICE STREET, LEFT INTO ALBERT STREET, INTO UMGENI ROAD, INTO NORTH COAST ROAD, RIGHT INTO OLD NORTH COAST ROAD AND RETURN.



transport

Department:
Transport
Province of KwaZulu-Natal

GAZETTE

LGKZNG11-2015-JUN

REGION: ALL

1) Application Number: APP0040532	2) Gazette Number: LGKZNG11-2015-JUN
3) Applicant: RSM MSIMANGO ID NO. 6908045501085 Association: UMNGENI TAXI ASSOCIATION	4) Applicant Address: 64 KEYWEST CLOSE NEWLANDS WEST 4037
5) Existing Licence Holder: TR KHUMALO ID NO. 6607085573083	6) Existing Licence Holder Address: 64 KEYWEST CLOSE NEWLANDS WEST KWAZULU-NATAL KWA-ZULU NATAL 4037
7) Type of application: NORMAL TRANSFER	8) Operating Licence Number: LKNKZN0155078
9) Vehicle Type: NOT AVAILABLE	10) 1 x 15 (SEATED) + 0 (STANDING)
11) Region: DURBAN CENTRAL	
12.1	Forward Journey: Start-Market Road, right into Leopold street, right into Warwick Avenue, right into Alice Street, left into Albert Street, into Umngeni Road, right into intersite Avenue, right into Kozi place and return.
12.2	Return Journey: From Kozi place, left into intersite Avenue, left into Umngeni Road, into Soldiers Way, right into Queen Street, right into Russel street, left into Leopold Street, right into Warwick Avenue, right into Alice Street, right into Market Road , and proceed to the taxi Rank on Market Road.
12.3	Return Journey: Old North Coast Road, left into North Coast Road, into Umgenu Road, into Soldiers Way, right into Queen street, right into Russel street, left into Leopold Street, right into Warwick Avenue right into Alice street, right into Market Road, and proceed to the Taxi Rank on Market Road
12.4	Foward Journey: Start - Market road, right into Leopold street, right into Warwick Avenue, right into Alice Street, left into Albert Street, into Umngeni Road, into North Coast Road, right into Old North Coast Road and return.



transport

Department:
Transport
Province of KwaZulu-Natal

GAZETTE

LGKZNG11-2015-JUN

REGION: ALL

1) Application Number: APP0040585	2) Gazette Number: LGKZNG11-2015-JUN
3) Applicant: LH KHOZA ID NO. 5705056052086 Association: AVOCA-HILLS DUFFS ROAD TAXI ASSOCIATION	4) Applicant Address: 15 ZINZA STREET MOUNT MORIAH, DURBAN KWAZULU-NATAL KWA-ZULU NATAL 4051
5) Existing Licence Holder: NOT APPLICABLE ID NO. NOT APPLICABLE	6) Existing Licence Holder Address: NOT APPLICABLE
7) Type of application: BACKLOG CAPTURE	8) Operating Licence Number: LKNKZN0131159
9) Vehicle Type: MINIBUS	10) 1 x 15 (SEATED) + 0 (STANDING)
11) Region: GREATER NORTH	
12.1	<p>4. AVOCA HILLS TO CITY MARKET VIA DUFFS ROAD / INANDA ROAD From Quarry Heights Dr left Queen Nandi Drive right join Avoca Hills Dr Turn right P577 right M25/ KwaMashu Highway join North Coast Road join Umgeni Road join Soldiers Way turn right to Leopold Street turn right to Warwick Avenue, Centenary Road, right Carlise Street, right into Grey Street and proceed to the Taxi Rank.</p> <p>RETURN ROUTE: From Grey Street Taxi Rank into Lepold Street and proceed as per the described above.</p>
12.2	<p>1. AVOCA HILLS - PHOENIX From Avoca Hills Quarry Heights Dr. left Queen Nandi Drive, right Avoca Hills Drive turn right to P577 becoming R102 turn left into Phoenix Highway right into Partheton Street, left into Pandora Street, and proceed to the Phoenix taxi rank and return.</p>
12.3	<p>2.AVOCA HILLS - POINT ROAD From Avoca Hills Dr left Queen Nandi Drive right Quarry Heights Dr turn Around Quarry Heights turn right to Queen Nandi Dr. turn right to North Coast Road, join Umgeni Road turn left to Argyle Road turn right to Brickhill Road join Point Road turn right into Fisher Street, into Albert Street left into Carlise Street, left into Grey Street and proceed to the rank and return.</p>
12.4	<p>3. AVOCA HILLS - CITY MARKET VIA DUFFS ROAD/QUARRY HEIGHT From Avoca Hills Dr left Queen Nandi Drive right Quarry Heights Dr turn Around on Quarry Heights Drive turn right to Queen Nandi Dr. turn right to North Coast Road, Join Umgeni Road join Soldiers Way, right into Queen street into Albert Street, right into Victoria Street, left into Field Street, into Albert Street, left into Carlise Street, left into Grey Street and proceed to the rank and return.</p>



transport

Department:
Transport
Province of KwaZulu-Natal

GAZETTE

LGKZNG11-2015-JUN

REGION: ALL

1) Application Number: APP0040586	2) Gazette Number: LGKZNG11-2015-JUN
3) Applicant: LH KHOZA ID NO. 5705056052086 Association: AVOCA-HILLS DUFFS ROAD TAXI ASSOCIATION	4) Applicant Address: 15 ZINZA STREET MOUNT MORIAH, DURBAN KWAZULU-NATAL 4051
5) Existing Licence Holder: NOT APPLICABLE ID NO. NOT APPLICABLE	6) Existing Licence Holder Address: NOT APPLICABLE
7) Type of application: BACKLOG CAPTURE	8) Operating Licence Number: LKNKZN0131160
9) Vehicle Type: MINIBUS	10) 1 x 15 (SEATED) + 0 (STANDING)
11) Region: GREATER NORTH	
12.1	1. AVOCA HILLS - PHOENIX From Avoca Hills Quarry Heights Dr. left Queen Nandi Drive, right Avoca Hills Drive turn right to P577 becoming R102 turn left into Phoenix Highway right into Partheton Street, left into Pandora Street, and proceed to the Phoenix taxi rank and return.
12.2	2. AVOCA HILLS - POINT ROAD From Avoca Hills Dr left Queen Nandi Drive right Quarry Heights Dr turn Around Quarry Heights turn right to Queen Nandi Dr. turn right to North Coast Road, join Umgeni Road turn left to Argyle Road turn right to Brickhill Road join Point Road turn right into Fisher Street, into Albert Street left into Carlisle Street, left into Grey Street and proceed to the rank and return.
12.3	3. AVOCA HILLS - CITY MARKET VIA DUFFS ROAD/QUARRY HEIGHT From Avoca Hills Dr left Queen Nandi Drive right Quarry Heights Dr turn Around on Quarry Heights Drive turn right to Queen Nandi Dr. turn right to North Coast Road, Join Umgeni Road join Soldiers Way, right into Queen street into Albert Street, right into Victoria Street, left into Field Street, into Albert Street, left into Carlisle Street, left into Grey Street and proceed to the rank and return.
12.4	4. AVOCA HILLS TO CITY MARKET VIA DUFFS ROAD / INANDA ROAD From Quarry Heights Dr left Queen Nandi Drive right join Avoca Hills Dr Turn right P577 right M25/ KwaMashu Highway join North Coast Road join Umgeni Road join Soldiers Way turn right to Leopold Street turn right to Warwick Avenue, Centenary Road, right Carlisle Street, right into Grey Street and proceed to the Taxi Rank. RETURN ROUTE: From Grey Street Taxi Rank into Lepold Street and proceed as per the described above.



transport

Department:
Transport
Province of KwaZulu-Natal

GAZETTE

LGKZNG11-2015-JUN

REGION: ALL

1) Application Number: APP0014157	2) Gazette Number: LGKZNG11-2015-JUN
3) Applicant: NZAMA BT ID NO. 7701145459083 Association: KENVILLE TAXI ASSOCIATION	4) Applicant Address: D441 UMLAZI TOWNSHIP PO UMLAZI 4031
5) Existing Licence Holder: NOT APPLICABLE ID NO. NOT APPLICABLE	6) Existing Licence Holder Address: NOT APPLICABLE
7) Type of application: NEW OPERATING LICENCE	8) Operating Licence Number: NOT AVAILABLE
9) Vehicle Type: MINIBUS	10) 1 x 15 (SEATED) + 15 (STANDING)
11) Region: GREATER NORTH	
12.1	<p>Route 1. DURBAN TO KENVILLE From the starting point Triumph Road Kenville right into Myhill Road into Boxwood Place, roght into Maynard Road left into Johanna Road into Sea Cow lake Road into Myhill Road into Gum Road Tree Road right into Smittfield Road right into Steeple Road into temple Road return along Temple Road into Steeple Road right into Smithfield Road into Kenville Road left into Inanda Road (M21), right into North Coast Road, pass Connaught Bridge into Umgeni Road into Soldiers Way, right into Queen Street right into Russel Street left into - (OR) - right into Leopold Street, right into Warwick Avenue, drop off point, right into Allice Street and proceed to the end point on Alice Street Taxi Rank (Rank No.111) and return as follows. From Rank No. 111 on Alice Street, right into Soldiers Way, right into Leopold Street, right into Warwick Avenue picking up passengers, right into Alice Street, left into Albert Street, left into Beatrice Street, left into Grey Street, left into Alice Street, left into Albert Street, into Umngeni Road, into North Coast Road, left into Inanda, left into Willow Field Crescent, right into Mahogany Field Way, left into Ash Field Avenue, left into Palmfield, right into Willow Field Crescent, left into Inanda Road, right into Peter Road and return, left into Inanda Road, left into Sea Cow Lake Road, into Johanna Road, right into Maynard Road, left into BoxWood Place and return into Myhill Road, into Gum Tree Road, left into Smithfield Road, right into Hendon Road, into Rosary Road, left into Mimosa Road, into Park Station Road, return along Park Station Road, into Mimosa Road, right into Rosary Road, into Hendon Road, left into Smithfield, into Gum Tree Road and proceed into the end Point on Triumph Road.</p> <p>Smero - Pietermaritzburg,2206952100H300049113,KZNBRCPMB001121</p> <p>"APPROVED ROUTES EDENDALE ESIGODINI TAXI ASSOCIATION Route 1"1. SMERO ROUTE "From Smero Terminus at waterworks through Georgetown Roads, 9, 8,6 turn right to Municipal road 7 to Edendale road right at Longmarket street left at Retief street left at Pietermaritz street to destination at Asmall's car park off Pietermaritz street from destination along Pietermaritz street left into West Street right at Loop street left into Edendale road to Municipal road 7 Georgetown roads 6,8,&9 to Smero Terminus at Waterworks.</p>



transport

Department:
Transport
Province of KwaZulu-Natal

GAZETTE

LGKZNG11-2015-JUN

REGION: ALL

1) Application Number: APP0014113	2) Gazette Number: LGKZNG11-2015-JUN
3) Applicant: TW DLADLA ID NO. 4901010389083 Association: KWA-MASHU TAXI OWNERS ASSOCIATION	4) Applicant Address: H 111 SAMBANE ROAD KWA-MASHU 4360
5) Existing Licence Holder: NOT APPLICABLE ID NO. NOT APPLICABLE	6) Existing Licence Holder Address: NOT APPLICABLE
7) Type of application: NEW OPERATING LICENCE	8) Operating Licence Number: NOT AVAILABLE
9) Vehicle Type: MINIBUS	10) 1 x 22 (SEATED) + 0 (STANDING)
11) Region: GREATER NORTH	
12.1	<p>ROUTE 2.A. FROM KWAMAKHUTHA TO ISIPINGO VIA ARBOURTOWN FROM AN APPROVED TAXI RANK IN KWAMAKHUTHA TURN RIGHT INTO M14N PASS COASTAL COLLEGE ON THE LEFT PASS KWAMAKHUTHA CLINIC ON THE RIGHT, PASS KWASHABALALA, TURN LEFT INTO SOMPUKANE ROAD, PASS KWAMAKHUTHA SERVICE STATION ON THE RIGHT, TURN RIGHT NEXT TO THE FULL GOSPEL CHURCH (KWAMAKHUTHA CEMETERY ON THE RIGHT), PROCEED STRAIGHT TILL PASSING ZUZUMQHELE HIGH SCHOOL ON THE LEFT JOIN M37, TURN RIGHT INTO PARKS BRIDGE INTO KYNOCHROAD, PASS SIYADUMA DEPOT ON THE RIGHT, TURN LEFT INTO DICKEN ROAD, TURN RIGHT INTO OPPENHEIMER, PASS EZIMBOKODWENI RAILWAY STATION, TURN RIGHT INTO ARBOUR ROAD, AND PROCEED TO TAXI RANK IN ARBOUR TOWN. FROM ARBOUR TOWN TAXI RANK CROSS ARBOUR ROAD TO JOIN OPPENHEIMER ROAD, PASS CHICKEN LICKEN ON THE RIGHT, PASS SHELL GARAGE (GRANTS), ON THE LEFT, CROSS OVER THE FREEWAY, TURN LEFT INTO KINGS WAY ROAD, PROCEED TO PROSPECTOON ROAD, PASS DEPT OF HOME AFFAIRS ON THE LEFT, PASS TRADE CENTRE ON THE LEFT, TURN INTO ISIPINGO OLD MAIN ROAD, TURN RIGHT TO PARDY ROAD INTO KWAMAKHUTHA TAXI RANK NO:610. AND RETURN USING THE SAME ROUTE. NO PICKING UP OF PASSENGERS BETWEEN PROSPECTON ROAD AND PARDY ROAD ON THE ROUTE TO ISIPINGO. APPROVED</p>
12.2	<p>Route 2.A From KwaMashu Sections C, D, & B, K & J and L & M to Durban 2.1 C, D & B:</p> <p>Ububane Road, right into Isigwegwe Road, into Isipingo Road, left into Amanzimtoti Road, left into Mandela Road, into Inanda Road, into Inanda Highway, right into N2, into Western Freeway (N3) along Western Freeway (N3), left to Berea Road North, Old Dutch Road, Alice Street, right into Grey Street, left into Commercial, left into Field to Soldier's Way Taxi Rank. ALTERNATIVELY: From Commercial Road, right Gardner Street, right into Pine Street into Western Freeway. ALTERNATIVELY: Mandela Road, M25, and N2, into Western Freeway (N3).</p> <p>2.2 K & J Nkonjane Road, left into Sigwaca Road, right into Phothwe Road, right into Mpangele Road, left into Mcaka Road, left into Mkhwanazi Road, right into Nyala Road, into Undlondlo Road, right into Mandela Road, Inanda Road, into Inanda Highway, right into N2 into Western Freeway (N3) East bound, along to Western Freeway (N3), left to Berea Road North, into Old Dutch Road, Alice Street, right into Grey Street, left into Commercial, left into Field, to Soldier's Way Taxi Rank. ALTERNATIVELY: From Commercial Road, right into Gardner Street, right into Pine Street to Western Freeway. ALTERNATIVELY: Mandela Road, M25, and N2, into Western Freeway (N3).</p> <p>2.3. L & M: Bhejane Road, right into Hlobane Road, left into Luthuli Road, right into Zulu Road, left into Ntombela Road, right into Mandela Road, into Inanda Road, into Inanda Highway, right into N2 Western Freeway (N3) East Bound, along to Western Freeway (N3), left to Berea Road, into Old Dutch Road, Alice Street, right into Grey Street, left into Commercial, left into Field Street, to Soldier's Way Taxi Rank. ALTERNATIVELY: From Commercial Road, right into Gardner Street, right into Pine Street to Western Freeway. ALTERNATIVELY: Mandela Road, M25, and N2, into Western Freeway (N3). ALTERNATIVELY: Nyala Road, left into Phithi, into Mdoni Road, Nyala, into Mbondwe Road, right into Sibisi Road, into Mkhwanazi Road, left into Makhathini Road, left into Mlangeni Road, left into Ntombela Road into Inanda Road, into Inanda Highway, right into N2 into Western Freeway (N3) East Bound, along to Western Freeway (N3), left to Berea Road North, into Old Dutch Road, Alice Street, right into Grey Street, left into Commercial, left into Field Street, to Soldier's Way Taxi Rank. ALTERNATIVELY: From Commercial Road, right into Gardner Street, right into Pine Street to Western Freeway</p>



transport

Department:
Transport
Province of KwaZulu-Natal

GAZETTE

LGKZNG11-2015-JUN

REGION: ALL

12.3	<p>Route 3 A From approved Taxi Rank in Kwa-Mashu to approved Taxi Rank in Pinetown via Bester, Crossroads direct and return.</p> <p>Along Mandela Road, left into Bhejane Road, along Bhejane Road, left into Sibisi Road, right into Nyala Road, right into Bhungezi Road, right into Ntuzuma Access, right into M25 on- ramp and proceed to Bester's Taxi Rank. Along Mandela Road, left into Bhejane Road, right into Zulu Road, left into Ntombela Road, left into Mandela Road and proceed to Crossroads Taxi Rank.</p> <p>From the Rank at Kwa-Mashu Station along any of the routes above into and along Mandela Road, into Inanda Road, right into the N2, right into M19, along the M19, into St. John Avenue, right into Old Main Road (M31), left into Crompton Road, right into Hill Street and proceed to the Taxi Rank.</p>
12.4	<p>Route 4.A. From approved Taxi Rank in Kwa-Mashu to approved Taxi Rank in Stanger via Verulam</p> <p>Along Mandela Road, right into M25, left into the N2, along the N2 left into M41, along the M41 right into Wick Street, left into Ireland Street, right into Wick Street, right into R102, proceed along R102, proceed along R102 to Stanger direct and return.</p>
12.5	<p>Route 4.A.</p> <p>From approved Taxi Rank in Kwa-Mashu to approved Taxi Rank in Stanger via Verulam</p> <p>Along Mandela Road, right into M25, left into the N2, along the N2 left into M41, along the M41 right into Wick Street, left into Ireland Street, right into Wick Street, right into R102, proceed along R102, proceed along R102 to Stanger direct and return.</p>
12.6	<p>Route 5</p> <p>A. Kwa-Mashu to Pinetown Mandela Road, Inanda Road, Inanda Highway, right into the M19, along M19, left into Shepstone Road, into Beviss Road, right into Old Main Road (M31), left into Crompton Street, right into Hill Street and proceed to the Taxi Rank in Hill Street.</p>
12.7	<p>Route 6.A. Kwa-Mashu to Verulam via Ghandi Hospital</p> <p>Kwa-Mashu Station, into Mandela Road, into Hunslet Road, right into Aberdare Drive, left into Phoenix Highway, left into R102, along R102, right into Wicks Street, left into Ireland Street, right into Moss Street right into Wicks Street, left into R102, along R102, right into Northern Drive, right into Phoenix Highway, right into Industrial Park Road, into Ntuzuma Access Road, left into Bhungezi Road, left into Nyala, right into Bhejane Road and proceed to the Rank on Mandela Road at Kwa-Mashu Station.</p>
12.8	<p>ROUTE 6.A.</p> <p>KWA-MASHU TO VERULAM VIA GHANDI HOSPITAL</p> <p>Kwa-Mashu Station, into Mandela Road, into Hunslet Road, right into Aberdare Drive, left into Phoenix Highway, left into R102, along R102, right into Wicks Street, left into Ireland Street, right into Moss Street right into Wicks Street, left into R102, along R102, right into Northern Drive, right into Phoenix Highway, right into Industrial Park Road, into Ntuzuma Access Road, left into Bhungezi Road, left into Nyala, right into Bhejane Road and proceed to the Rank on Mandela Road at Kwa-Mashu Station.</p>
12.9	<p>Route 7.A. Kwa-Mashu Taxi Rank to Point</p> <p>Inwards:</p> <p>From Kwa-Mashu Taxi Rank into Mandela Road, into M25 into North Coast Road, into Umgeni Road, left into Argyle Road, right into Brickhill Road, into Point Road, direct and return.</p> <p>Outwards:</p> <p>From Point Road, right into Bay Terrace Road, right into Stanger Street, into Argyle Road, into Umgeni Road, into M25, left into Mandela Road, into Kwa-Mashu Taxi Rank.</p>
12.10	<p>Route 7.A.</p> <p>KWA-MASHU TAXI RANK TO POINT</p> <p>INWARDS:</p> <p>From Kwa-Mashu Taxi Rank into Mandela Road, into M25 into North Coast Road, into Umgeni Road, left into Argyle Road, right into Brickhill Road, into Point Road, direct and return.</p> <p>OUTWARDS:</p> <p>From Point Road, right into Bay Terrace Road, right into Stanger Street, into Argyle Road, into Umgeni Road, into M25, left into Mandela Road, into Kwa-Mashu Taxi Rank.</p>



transport

Department:
Transport
Province of KwaZulu-Natal

GAZETTE

LGKZNG11-2015-JUN

REGION: ALL

12.11	<p>ROUTE 8.A. KWA-MASHU TAXI RANK TO KWAMASHU B & D ROUTES From Kwa-Mashu B Rank to Kwa-Mashu Taxi Rank (Umsunduzi Road) into Amanzimtoti Road, Ububane Road, left into Isihlabelelo Road, left into Sikhindi Road, left into Giya Road, right into Phephelo Road, right into Mqhino Road, right into Thabatha Road, right into Sikhindi Road and back to Isihlabelelo Road, via Umbando Road, into Sigwegwe Road, into Umsunduzi Road to Kwa-Mashu Taxi Rank (Umsunduzi Rank) and back with the same route to C,B & D.</p>
12.12	<p>Route 8.A Kwa-Mashu Taxi Rank to B & D Routes From Kwa-Mashu B Rank to Kwa-Mashu Taxi Rank (Umsunduzi Road) into Amanzimtoti Road, Ububane Road, left into Isihlabelelo Road, left into Sikhindi Road, left into Giya Road, right into Phephelo Road, right into Mqhino Road, right into Thabatha Road, right into Sikhindi Road and back to Isihlabelelo Road, via Umbando Road, into Sigwegwe Road, into Umsunduzi Road to Kwa-Mashu Taxi Rank (Umsunduzi Rank) and back with the same route to C,B & D.</p>
12.13	<p>ROUTE 9.A. CROSSROADS TAXI RANK TO KWA-MASHU STATION VIA C & D 1. From Crossroads Taxi rank to C & D via Mandela Road, into Ububane Road, right into Sigwegwe Road, left into Ingome Road, right into Amanzimtoti Road, right into Isipingo Road and return back along the same route. 2. From Crossroads Taxi Rank to Kwa-Mashu Station via Mandela Road, right into Ntombela Road, right into Zulu Road, left into Luthuli Road, right into Ndlondlo Road, right into Hlobani Road, left into Bhejane Road into Kwa-Mashu Taxi Rank (Mandela Road) and return along the same route.</p>
12.14	<p>Route 9.A. Crossroads Taxi Rank to Kwa-Mashu Station via C & D 1. From Crossroads Taxi rank to C & D via Mandela Road, into Ububane Road, right into Sigwegwe Road, left into Ingome Road, right into Amanzimtoti Road, right into Isipingo Road and return back along the same route. 2. From Crossroads Taxi Rank to Kwa-Mashu Station via Mandela Road, right into Ntombela Road, right into Zulu Road, left into Luthuli Road, right into Ndlondlo Road, right into Hlobani Road, left into Bhejane Road into Kwa-Mashu Taxi Rank (Mandela Road) and return along the same route.</p>
12.15	<p>Route 10.A. Kwa-Mashu Taxi Rank to L & M (Within Township) 10.1. From Kwa-Mashu to CrossRoads Kwa-Mashu Taxi Rank to Crossroad via Mandela Road, left into Bhejane Road, right into Hlobane Road, left into Ndlondlo Road, left into Luthuli Road, right into Zulu road, left into Ntombela Road into Mandela Road (Crossroad Taxi Rank). 10.2 From Kwa-Mashu to M Section (Nhlungwane) From Kwa-Mashu Taxi Rank via Mandela Road left into Bhejane Road, left into Nyala Road left into Mpukane Road, right into Nyala Road, left into Bungezi Road, right into Ntuzuma Access Road, right into M25, into Bester Taxi Rank and return along the same route. 10.3 From Kwa-Mashu to Bester From Kwa-Mashu Taxi Rank to Bester via Mandela Road, into Bhejane Road, left into Sibisi Road, right into Nyala Road, right into Bungezi Road, right into Ntuzuma Access Road, to Bester Rank and return along the same route. 10.4 From Kwa-Mashu to L Section Kwa-Mashu taxi Rank into Mandela Road, into Bhejane Road, left into Nyala Road, into Mbondwe road, right into Ingcebo Drive, left into Imbondwe Road, left into Phithi Road, direct and return. 10.5 From Kwa-Mashu Taxi Rank to N Section From Kwa-Mashu Taxi Rank into Mandela Road, into Bhejane Road, left into Nyala Road, into Undiyazana Drive, left into Mbondwe Road, left into Egugwini Street, left into Umathinta Drive, left into Ibohlololo Drive, and return along the same route. 10.6 Kwa-Mashu Taxi Rank to K & J From Kwa-Mashu Taxi Rank into Mandela Road, right into Mkhawane Road, left into Mcaka Road, right into Mpangele Road, left into Phothwe Road, left into Qophamuthi Road, left into Sagwaca Road, right into Nkonjane Road left into Mandela Road, and return to the Rank.</p>

**transport**

Department:
Transport
Province of KwaZulu-Natal

GAZETTE

LGKZNG11-2015-JUN

REGION: ALL

12.16 CONDITIONS:

1. Passengers May Be Picked Up And /Or Set Down Only At designated Taxi Ranks or Taxi Stops, Which Shall Exclude Bus stops.
2. Entry or Ranking On Private Property Is Not permitted Without the Written Permission Of The Landlord, A Copy Of Which Must be Supplied To The Board.
3. Without Having Entered Into An Agreement With Other Operators on A Common Route As Contemplated By Section 88(2)(B) Of Act 22 Of 2000, The Picking Up Or Setting Down Of Passengers On such Route Is Not Permitted. A Copy of Such Agreement Must Be supplied To the Board.
4. A Ranks, whether On-Street or Off-Street, only the Taxis that can be Accommodated in the Demarcated Area May Occupy The rank. Excess Vehicles Must Hold Elsewhere.
5. Rank Permits or Letters Of Authority Must Be Produced In respect Of All Ranks In Municipal Area, In Particular Major towns And Cities And In Particular Inter-Provincial destinations.
6. The Allocation Of Any Route Or Portion Of A Route Is Subject to The Condition That It Has Been Approved and allocated in Good Faith And That Such Route Will Be Invalid Should It transpire That The Route Or Portion Thereof Will, Or Has caused Conflict Due To It Having Been Approved Based On incorrect Or False Information Supplied To The Board Or As a result Of An Errors. In Such Instance the Operating License must Be Returned to the Board for Correction.
7. The Vehicle Must Be Covered By Motor Vehicle Insurance As well As Personal Liability Insurance.



transport

Department:
Transport
Province of KwaZulu-Natal

GAZETTE

LGKZNG11-2015-JUN

REGION: ALL

1) Application Number: APP0037910	2) Gazette Number: LGKZNG11-2015-JUN
3) Applicant: PT NGWENYA ID NO. 6803126161083 Association: KWA-MASHU TAXI OWNERS ASSOCIATION	4) Applicant Address: P459 IMBIZA RD KWA-MASHU 4359
5) Existing Licence Holder: J MKHIZE ID NO. 4001220318087	6) Existing Licence Holder Address: 41 SOL HARRIS CRESCENT 48 SUMMER SANDS NORTH BEACH DURBAN 4001
7) Type of application: NORMAL TRANSFER	8) Operating Licence Number:
9) Vehicle Type: NOT AVAILABLE	10) 1 x 17 (SEATED) + 0 (STANDING)
11) Region: GREATER NORTH	
12.1	Route 3 A From approved Taxi Rank in Kwa-Mashu to approved Taxi Rank in Pinetown via Bester, Crossroads direct and return. Along Mandela Road, left into Bhejane Road, along Bhejane Road, left into Sibisi Road, right into Nyala Road, right into Bhungezi Road, right into Ntuzuma Access, right into M25 on- ramp and proceed to Bester's Taxi Rank. Along Mandela Road, left into Bhejane Road, right into Zulu Road, left into Ntombela Road, left into Mandela Road and proceed to Crossroads Taxi Rank. From the Rank at Kwa-Mashu Station along any of the routes above into and along Mandela Road, into Inanda Road, right into the N2, right into M19, along the M19, into St. John Avenue, right into Old Main Road (M31), left into Crompton Road, right into Hill Street and proceed to the Taxi Rank.
12.2	Route 6.A. Kwa-Mashu to Verulam via Ghandi Hospital Kwa-Mashu Station, into Mandela Road, into Hunslet Road, right into Aberdare Drive, left into Phoenix Highway, left into R102, along R102, right into Wicks Street, left into Ireland Street, right into Moss Street right into Wicks Street, left into R102, along R102, right into Northern Drive, right into Phoenix Highway, right into Industrial Park Road, into Ntuzuma Access Road, left into Bhungezi Road, left into Nyala, right into Bhejane Road and proceed to the Rank on Mandela Road at Kwa-Mashu Station.
12.3	Route 7.A. Kwa-Mashu Taxi Rank to Point Inwards: From Kwa-Mashu Taxi Rank into Mandela Road, into M25 into North Coast Road, into Umgeni Road, left into Argyle Road, right into Brickhill Road, into Point Road, direct and return. Outwards: From Point Road, right into Bay Terrace Road, right into Stanger Street, into Argyle Road, into Umgeni Road, into M25, left into Mandela Road, into Kwa-Mashu Taxi Rank.



transport

Department:
Transport
Province of KwaZulu-Natal

GAZETTE

LGKZNG11-2015-JUN

REGION: ALL

12.4	<p>Route 10.A. Kwa-Mashu Taxi Rank to L & M (Within Township)</p> <p>10.1. From Kwa-Mashu to CrossRoads Kwa-Mashu Taxi Rank to Crossroad via Mandela Road, left into Bhejane Road, right into Hlobane Road, left into Ndondlo Road, left into Luthuli Road, right into Zulu road, left into Ntombela Road into Mandela Road (Crossroad Taxi Rank).</p> <p>10.2 From Kwa-Mashu to M Section (Nhlungwane) From Kwa-Mashu Taxi Rank via Mandela Road left into Bhejane Road, left into Nyala Road left into Mpukane Road, right into Nyala Road, left into Bungezi Road, right into Ntuzuma Access Road, right into M25, into Bester Taxi Rank and return along the same route.</p> <p>10.3 From Kwa-Mashu to Bester From Kwa-Mashu Taxi Rank to Bester via Mandela Road, into Bhejane Road, left into Sibisi Road, right into Nyala Road, right into Bungezi Road, right into Ntuzuma Access Road, to Bester Rank and return along the same route.</p> <p>10.4 From Kwa-Mashu to L Section Kwa-Mashu taxi Rank into Mandela Road, into Bhejane Road, left into Nyala Road, into Mbondwe road, right into Ingcebo Drive, left into Imbondwe Road, left into Phithi Road, direct and return.</p> <p>10.5 From Kwa-Mashu Taxi Rank to N Section From Kwa-Mashu Taxi Rank into Mandela Road, into Bhejane Road, left into Nyala Road, into Undiyazana Drive, left into Mbondwe Road, left into Egugwini Street, left into Umathinta Drive, left into Ibohloholo Drive, and return along the same route.</p> <p>10.6 Kwa-Mashu Taxi Rank to K & J From Kwa-Mashu Taxi Rank into Mandela Road, right into Mkhivane Road, left into Mcaka Road, right into Mpangele Road, left into Phothwe Road, left into Qophamuthi Road, left into Sagwaca Road, right into Nkonjane Road left into Mandela Road, and return to the Rank.</p>
12.5	<p>1. KWAMASHU TOWNSHIP TO DURBAN</p> <p>INWARDS: FROM KWAMASHU TAXI RANK TO DURBAN KWAMASHU TAXI RANK, INTO MANDELA ROAD, INTO INANDA ROAD, INTO INANDA HIGHWAY, RIGHT INTO N2, INTO WESTERN FREEWAY (N3) ALONG THE WESTERN FREEWAY (N3) LEFT INTO BEREA ROAD NORTH, INTO OLD DUTCH ROAD, ALICE STREET, RIGHT INTO GREY STREET, LEFT INTO COMMERCIAL LEFT INTO FIELD STREET TO SOLDIER'S WAY TAXI RANK.</p> <p>ALTERNATIVELY FROM COMMERCIAL ROAD RIGHT INTO GARDNER STREET, RIGHT INTO PINE STREET, TO WESTERN FREEWAY.</p> <p>OUTWARDS: FROM DURBAN BACK TO KWAMASHU FROM SOLDIER'S WAY TAXI RANK, TO FIELD STREET, LEFT INTO LEOPOLD STREET, TO CANNONGATE ROAD, INTO WESTERN FREEWAY (N3), INTO N2, INANDA ROAD OFF-RAMP, INANDA HIGHWAY, MANDELA ROAD.</p>
12.6	<p>3. FROM APPROVED TAXI RANK IN KWAMASHU TO APPROVED TAXI RANK IN PINETOWN VIA BESTER, CROSSROADS DIRECT AND RETURN.</p> <p>* ALONG MANDELA ROAD, LEFT INTO BHEJANE ROAD, ALONG BHEJANE ROAD, LEFT INTO SIBISI ROAD, RIGHT INTO NYALA ROAD, RIGHT INTO BHUNGEZI ROAD, RIGHT INTO NTUZUMA ACCESS, RIGHT INTO M25 ON-RAMP AND PROCEED TO BESTER'S TAXI RANK. * ALONG MANDELA ROAD, LEFT INTO BHEJANE ROAD, RIGHT INTO ZULU ROAD, LEFT INTO NTOMBELA ROAD, LEFT INTO MANDELA ROAD AND PROCEED TO CROSSROADS TAXI RANK. * FROM THE RANK AT KWAMASHU STATION ALONG ANY OF THE ROUTES ABOVE INTO AND ALONG MANDELA ROAD, INTO INANDA ROAD, RIGHT INTO N2, RIGHT INTO M19, ALONG THE M19, INTO ST JOHN AVENUE, RIGHT INTO OLD MAIN ROAD (M31), LEFT INTO CROMPTON ROAD, RIGHT INTO HILL STREET AND PROCEED TO THE TAXI RANK.</p>
12.7	<p>4. FROM APPROVED TAXI RANK IN Kwamashu TO APPROVED TAXI RANK IN STANGER VIA VERULAM ALONG MANDELA ROAD, RIGHT INTO M25, LEFT INTO THE N2, ALONG THE N2, LEFT INTO M41, ALONG THE M41, RIGHT INTO WICK STREET, LEFT INTO IRELAND STREET, RIGHT INTO WICK STREET, RIGHT INTO R102, PROCEED ALONG R102, PROCEED ALONG R102 TO STANGER DIRECT AND RETURN.</p>
12.8	<p>7. KWAMASHU TAXI RANK TO POINT</p> <p>INAWARDS FROM KWAMASHU TAXI RANK INTO MANDELA ROAD, INTO M25 INTO NORTH COAST ROAD, INTO UMGENI ROAD, LEFT INTO ARGYLE ROAD, RIGHT INTO BRICKHILL ROAD, INTO POINT ROAD, DIRECT AND RETURN.</p> <p>OUTWARDS FROM POINT ROAD, RIGHT INTO BAYTERRACE ROAD, RIGHT INTO STANGER STREET, INTO ARGYLE ROAD, INTO UMGENI ROAD, INTO MANDELA ROAD, INTO KWAMASHU TAXI RANK.</p>



transport

Department:
Transport
Province of KwaZulu-Natal

GAZETTE

LGKZNG11-2015-JUN

REGION: ALL

12.9	<p>8. KWAMASHU TAXI RANK TO C, B & D ROUTES</p> <p>FROM KWAMASHU B RANK TO KWAMASHU TAXI RANK (UMSUNDUZI ROAD) INTO AMANZIMTOTI ROAD, UBUBANE ROAD, LEFT INTO ISIHLABELELO ROAD, LEFT INTO SIKHINDI ROAD, LEFT INTO GIYA ROAD, RIGHT INTO PHEPELO ROAD, RIGHT INTO MQHINO ROAD, RIGHT INTO THABATHA ROAD, RIGHT INTO SIKHINDI ROAD BACK INTO ISIHLABELELO ROAD, VIA UMBANDO ROAD, INTO SIGWEGWE ROAD, INTO UMSUNDUZI ROAD TO KWAMASHU TAXI RANK (UMSUNDUZI RANK) AND BACK WITH THE SAME ROUTE TO C, B & D.</p>
12.10	<p>(H) CROSSROADS TAXI RANK TO KWAMASHU STATION VIA C & D</p> <p>1. FROM CROSSROADS TAXI RANK TO C & D VIA MALANDELA ROAD, INTO UBUBANE ROAD, RIGHT INTO SIGWEGWE ROAD, LEFT INTO INGOME ROAD, RIGHT INTO AMANZIMTOTI ROAD, RIGHT INTO ISISPINGO ROAD AND RETURN BACK ALONG THE SAME ROUTE.</p> <p>2. FROM CROSSROADS TAXI RANK TO KWAMASHU STATION VIA MALANDELA ROAD, RIGHT INTO NTOMBELA ROAD, RIGHT INTO ZULU ROAD, LEFT INTO LUTHULI ROAD, RIGHT INTO NDLONDLO ROAD, RIGHT INTO HLOBANI ROAD, LEFT INTO BHEJANE ROAD INTO KWAMASHU TAXI RANK (MALANDELA ROAD) AND RETURN ALONG THE SAME ROUTE BACK.</p>
12.11	<p>6. KWAMASHU TO VERULAM VIA GHANDI HOSPITAL</p> <p>Kwamashu Station, Into Malandela Road, Into Hunslet Road, Right Into Aberdare Drive, Left Into Phoenix Highway, Left Into R102, Along R102, Right Into Wicks Street, Left Into Ireland Street, Right Into Moss Street, Right Into Wicks Street, Left Into R102, Along R102, Right Into Northern Drive, Right Into Phoenix Highway, Right Into Industrial Park Road, Into Ntuzuma Access Road, Left Into Bhungezi Road, Left Into Nyala, Right Into Bhejane Road And Proceed At The Rank On Malandela Road At Kwamashu Station.</p>
12.12	<p>9. KwaMASHU TAXI RANK TO L & M</p> <p>1. FROM KwaMASHU TO M SECTION (NHLUNGWANE)</p> <p>FROM KwaMASHU TAXI RANK VIA MALANDELA ROAD, LEFT INTO BHEJANE ROAD, RIGHT INTO NYALA ROAD, LEFT INTO MPUKANE ROAD, RIGHT INTO NYALA ROAD, INTO BUNGEZI RIGHT INTO NTUZUMA ACCESS ROAD, RIGHT INTO M25, INTO BESTER TAXI RANK AND RETURN ALONG THE SAME ROUTE BACK.</p> <p>2. FROM KwaMASHU TO BESTER</p> <p>FROM KwaMASHU TAXI RANK TO BESTER VIA MALANDELA ROAD, INTO BHEJANE ROAD, LEFT INTO SIBISI ROAD, RIGHT INTO NYALA ROAD, RIGHT INTO BUNGEZI ROAD, RIGHT INTO NTUZUMA ACCESS ROAD, TO BESTER RANK AND RETURN SAME ROUTE BACK.</p> <p>3. FROM KwaMASHU TO L SECTION</p> <p>FROM KwaMASHU TAXI RANK VIA MALANDELA ROAD, INTO BHEJANE ROAD, LEFT INTO MPUNZI ROAD, RIGHT INTO NYALA ROAD, LEFT INTO MBONDWE ROAD, LEFT INTO INGCEBO DRIVE, LEFT INTO IMBONDWE ROAD, LEFT INTO PHITHI ROAD, DIRECT RETURN.</p>
12.13	<p>10. KwaMASHU TAXI RANK TO K & J</p> <p>FROM KwaMASHU TAXI RANK INTO MALANDELA ROAD, RIGHT INTO MKHIWANE ROAD, LEFT INTO MCAKA ROAD, RIGHT INTO MPANGELE ROAD, LEFT INTO PHOTHWE ROAD, LEFT INTO QOPHAMUTHI ROAD, LEFT INTO SAGWACA ROAD, RIGHT INTO NKONJANE ROAD, LEFT INTO MALANDELA ROAD AND RETURN TO THE RANK.</p>
12.14	<p>5. KWAMASHU TO PINETOWN</p> <p>Malandela Road, Inanda Road, Inanda Highway, Right Into The M19, Along M19, Left Into Shepstone Road, Into Beviss Road, Right Into Old Main Road (M31), Left Into Crompton Street, Right Into Hill Street And Proceed To The Taxi Rank In Hill Street.</p>



transport

Department:

Transport

Province of KwaZulu-Natal

GAZETTE

LGKZNG11-2015-JUN

REGION: ALL

- 12.15** 2. FROM KWAMASHU SECTIONS C, D & B, K & J & L & M TO DURBAN
- 2.1 C, D & B:
 UBUBANE ROAD, RIGHT INTO ISIGWEGWE ROAD, INTO ISIPINGO ROAD, LEFT TO UMANZIMTOTI ROAD, LEFT INTO MALANDELA ROAD, INTO INANDA ROAD INTO INANDA HIGHWAY, RIGHT INTO N2, INTO WESTERN FREEWAY (N3) ALONG WESTERN FREEWAY (N3), LEFT TO BEREA ROAD, OLD DUTCH ROAD, ALICE STREET, RIGHT INTO GREY STREET, LEFT INTO COMMERCIAL, LEFT INTO FIELD STREET TO SOLDIER'S WAY TAXI RANK.
 ALTERNATIVELY:
 FROM COMMERCIAL ROAD, RIGHT GARDNER STREET, RIGHT INTO PINE STREET INTO WESTERN FREEWAY.
 ALTERNATIVELY:
 MALANDELA ROAD, M25, N2, INTO WESTERN FREEWAY (N3).
- 2.2 K & J
 NKONJANE ROAD, LEFT INTO SAGWACA ROAD, RIGHT INTO PHOTHWE ROAD, RIGHT INTO MPANGELE ROAD, LEFT INTO MCAKA ROAD, LEFT INTO MKHIWANE ROAD, RIGHT INTO NYALA ROAD, INTO UNDLONDLO ROAD, RIGHT INTO MALANDELA ROAD, INANDA ROAD, INTO INANDA HIGHWAY, RIGHT INTO N2 INTO WESTERN FREEWAY (N3) EAST BOUND, ALONG TO WESTERN FREEWAY (N3) LEFT TO BEREA ROAD NORTH, INTO OLD DUTCH ROAD, ALICE STREET, RIGHT INTO GREY STREET, LEFT INTO COMMERCIAL, LEFT INTO FIELD STREET, TO SOLDIER'S WAY TAXI RANK.
 ALTERNATIVELY: FROM COMMERCIAL ROAD, RIGHT INTO GARNER STREET, AND RIGHT INTO PINE STREET TO WESTERN FREEWAY.
 ALTERNATIVELY:
 MALANDELA ROAD, M25, N2 INTO WESTERN FREEWAY (N3).
- 2.3 L & M:
 BHEJANE ROAD, RIGHT INTO HLOBANE ROAD, LEFT INTO NDLONDLO ROAD, LEFT INTO LUTHULI ROAD, RIGHT INTO ZULU ROAD, LEFT INTO NTOMBELA ROAD, RIGHT INTO MALANDELA ROAD, INTO INANDA ROAD, INTO INANDA HIGHWAY, RIGHT INTO N2 INTO WESTERN FREEWAY (N3) EAST BOUND, ALONG TO WESTERN FREEWAY (N3), LEFT TO BEREA ROAD NORTH, INTO OLD DUTCH ROAD, ALICE STREET, RIGHT INTO GREY STREET, LEFT INTO COMMERCIAL, LEFT INTO FIELD STREET, TO SOLDIER'S WAY TAXI RANK.
 ALTERNATIVELY:
 FROM COMMERCIAL ROAD, RIGHT INTO GARDNER STREET, RIGHT INTO PINE STREET TO WESTERN FREEWAY.
 ALTERNATIVELY:
 MALANDELA ROAD, M25, N2, INTO WESTERN FREEWAY (N3).
 ALTERNATIVELY:
 NYALA ROAD, LEFT INTO PHITHI, INTO MDONI ROAD, NYALA INTO MBONDWE ROAD, RIGHT INTO SIBISI ROAD, INTO MKHWANAZI ROAD, LEFT INTO MLANGENI ROAD, LEFT INTO NTOMBELA ROAD INTO INANDA ROAD, INTO INANDA HIGHWAY, RIGHT INTO N2 INTO WESTERN FREEWAY (N3) EAST BOUND, ALONG TO WESTERN FREEWAY (N3), LEFT TO BEREA ROAD NORTH, INTO OLD DUTCH ROAD, ALICE STREET, RIGHT INTO GREY STREET, LEFT INTO COMMERCIAL, LEFT INTO FIELD STREET, TO SOLDIER'S WAY TAXI RANK.
 ALTERNATIVELY:
 FROM COMMERCIAL ROAD, RIGHT INTO GARDNER STREET, RIGHT INTO PINE STREET TO WESTERN FREEWAY.
 AL



transport

Department:
Transport
Province of KwaZulu-Natal

GAZETTE

LGKZNG11-2015-JUN

REGION: ALL

12.16	<p>Route 2.A From KwaMashu Sections C, D, & B, K & J and L & M to Durban 2.1 C, D & B:</p> <p>Ububane Road, right into Isigwegwe Road, into Isipingo Road, left into Amanzimtoti Road, left into Mandela Road, into Inanda Road, into Inanda Highway, right into N2, into Western Freeway (N3) along Western Freeway (N3), left to Berea Road North, Old Dutch Road, Alice Street, right into Grey Street, left into Commercial, left into Field to Soldier's Way Taxi Rank.</p> <p>ALTERNATIVELY: From Commercial Road, right Gardner Street, right into Pine Street into Western Freeway.</p> <p>ALTERNATIVELY: Mandela Road, M25, and N2, into Western Freeway (N3).</p> <p>2.2 K & J</p> <p>Nkonjane Road, left into Sigwaca Road, right into Phothwe Road, right into Mpangele Road, left into Mcaka Road, left into Mkhwane Road, right into Nyala Road, into Undlondlo Road, right into Mandela Road, Inanda Road, into Inanda Highway, right into N2 into Western Freeway (N3) East bound, along to Western Freeway (N3), left to Berea Road North, into Old Dutch Road, Alice Street, right into Grey Street, left into Commercial, left into Field, to Soldier's Way Taxi Rank.</p> <p>ALTERNATIVELY: From Commercial Road, right into Gardner Street, right into Pine Street to Western Freeway.</p> <p>ALTERNATIVELY: Mandela Road, M25, and N2, into Western Freeway (N3).</p> <p>2.3. L & M:</p> <p>Bhejane Road, right into Hlobane Road, left into Luthuli Road, right into Zulu Road, left into Ntombela Road, right into Mandela Road, into Inanda Road, into Inanda Highway, right into N2 Western Freeway (N3) East Bound, along to Western Freeway (N3), left to Berea Road, into Old Dutch Road, Alice Street, right into Grey Street, left into Commercial, left into Field Street, to Soldier's Way Taxi Rank.</p> <p>ALTERNATIVELY: From Commercial Road, right into Gardner Street, right into Pine Street to Western Freeway.</p> <p>ALTERNATIVELY: Mandela Road, M25, and N2, into Western Freeway (N3).</p> <p>ALTERNATIVELY: Nyala Road, left into Phithi, into Mdoni Road, Nyala, into Mbondwe Road, right into Sibisi Road, into Mkhwanazi Road, left into Makhathini Road, left into Mlangeni Road, left into Ntombela Road into Inanda Road, into Inanda Highway, right into N2 into Western Freeway (N3) East Bound, along to Western Freeway (N3), left to Berea Road North, into Old Dutch Road, Alice Street, right into Grey Street, left into Commercial, left into Field Street, to Soldier's Way Taxi Rank.</p> <p>ALTERNATIVELY: From Commercial Road, right into Gardner Street, right into Pine Street to Western Freeway</p>
12.17	<p>CONDITIONS:</p> <ol style="list-style-type: none"> 1. Passengers May Be Picked Up And /Or Set Down Only At designated Taxi Ranks or Taxi Stops, Which Shall Exclude Bus stops. 2. Entry or Ranking On Private Property Is Not permitted Without the Written Permission Of The Landlord, A Copy Of Which Must be Supplied To The Board. 3. Without Having Entered Into An Agreement With Other Operators on A Common Route As Contemplated By Section 88(2)(B) Of Act 22 Of 2000, The Picking Up Or Setting Down Of Passengers On such Route Is Not Permitted. A Copy of Such Agreement Must Be supplied To the Board. 4. A Ranks, whether On-Street or Off-Street, only the Taxis that can be Accommodated in the Demarcated Area May Occupy The rank. Excess Vehicles Must Hold Elsewhere. 5. Rank Permits or Letters Of Authority Must Be Produced In respect Of All Ranks In Municipal Area, In Particular Major towns And Cities And In Particular Inter-Provincial destinations. 6. The Allocation Of Any Route Or Portion Of A Route Is Subject To The Condition That It Has Been Approved and allocated in Good Faith And That Such Route Will Be Invalid Should It transpire That The Route Or Portion Thereof Will, Or Has caused Conflict Due To It Having Been Approved Based On incorrect Or False Information Supplied To The Board Or As a result Of An Errors. In Such Instance the Operating License must Be Returned to the Board for Correction. 7. The Vehicle Must Be Covered By Motor Vehicle Insurance As well As Personal Liability Insurance.
12.18	<p>Route 5</p> <p>A. Kwa-Mashu to Pinetown Mandela Road, Inanda Road, Inanda Highway, right into the M19, along M19, left into Shepstone Road, into Beviss Road, right into Old Main Road (M31), left into Crompton Street, right into Hill Street and proceed to the Taxi Rank in Hill Street.</p>
12.19	<p>Route 4.A.</p> <p>From approved Taxi Rank in Kwa-Mashu to approved Taxi Rank in Stanger via Verulam</p> <p>Along Mandela Road, right into M25, left into the N2, along the N2 left into M41, along the M41 right into Wick Street, left into Ireland Street, right into Wick Street, right into R102, proceed along R102, proceed along R102 to Stanger direct and return.</p>



transport

Department:

Transport

Province of KwaZulu-Natal

GAZETTE

LGKZNG11-2015-JUN

REGION: ALL

12.20	<p>ROUTE 8.A. KWA-MASHU TAXI RANK TO KWAMASHU B & D ROUTES From Kwa-Mashu B Rank to Kwa-Mashu Taxi Rank (Umsunduzi Road) into Amanzimtoti Road, Ububane Road, left into Isihlabelelo Road, left into Sikhindi Road, left into Giya Road, right into Phephelo Road, right into Mqhino Road, right into Thabatha Road, right into Sikhindi Road and back to Isihlabelelo Road, via Umbando Road, into Sigwegwe Road, into Umsunduzi Road to Kwa-Mashu Taxi Rank (Umsunduzi Rank) and back with the same route to C,B & D.</p>
12.21	<p>ROUTE 9.A. CROSSROADS TAXI RANK TO KWA-MASHU STATION VIA C & D 1. From Crossroads Taxi rank to C & D via Mandela Road, into Ububane Road, right into Sigwegwe Road, left into Ingome Road, right into Amanzimtoti Road, right into Isipingo Road and return back along the same route. 2. From Crossroads Taxi Rank to Kwa-Mashu Station via Mandela Road, right into Ntombela Road, right into Zulu Road, left into Luthuli Road, right into Ndondlo Road, right into Hlobani Road, left into Bhejane Road into Kwa-Mashu Taxi Rank (Mandela Road) and return along the same route.</p>
12.22	<p>Route 1.A Kwa-Mashu Township to Durban Inwards: From Kwa-Mashu taxi Rank to Durban Kwa-Mashu Taxi Rank, into Mandela Road, into Inanda Road, into Inanda Highway, right into N2, into Western Freeway (N3) along the Western Freeway (N3), left into Berea Road North, into Old Dutch Road, Alice Street, right into Grey Street, left into Commercial, left into Field Street to Soldier's Way Taxi Rank. ALTERNATIVELY: From Commercial Road, right into Gardner Street, right into Pine Street to Western Freeway. Outwards: From Durban back to Kwa-Mashu From Soldier's Way Taxi Rank, to Field Street, left into Leopold Street, to Canongate Road, into Western Freeway (N3), into N2, Inanda Road Off-ramp, Inanda Highway, Mandela Road.</p>



transport

Department:
Transport
Province of KwaZulu-Natal

GAZETTE

LGKZNG11-2015-JUN

REGION: ALL

1) Application Number: APP0040506	2) Gazette Number: LGKZNG11-2015-JUN
3) Applicant: OP HLAMBISA ID NO. 7303245473088 Association: MAPHEPHETHE TAXI ASSOCIATION	4) Applicant Address: 42 CORNFIELD CRESCENT NEWLANDS WEST DURBAN KWA-ZULU NATAL 4037
5) Existing Licence Holder: NOT APPLICABLE ID NO. NOT APPLICABLE	6) Existing Licence Holder Address: NOT APPLICABLE
7) Type of application: BACKLOG CAPTURE	8) Operating Licence Number: LKNKZN0117415
9) Vehicle Type: MINIBUS	10) 1 x 15 (SEATED) + 0 (STANDING)
11) Region: GREATER NORTH	
12.1	ROUTE 1 MAPHEPHETHENI TO DURBAN From approved Taxi Rank in Maphephetheni (Mbeje Store) on D1504 left into P718, right turn into P100, right turn into M27/P93, left turn into MR93/M25 (KwaMashu Highway), into North Coast Road, into Umgeni Road, into Soldier Way Road and proceed into Soldier Way Taxi Rank. ALTERNATIVELY Umgeni Road, right into Leopold Street, right into Warwick Avenue, right into Alice Street, right into Soldiers Way Road and proceed into Soldiers Way Taxi Rank. ALTERNATIVELY From Kwamashu Highway (M25), turn right into N2, left into N3 East Bound, left into Old Dutch Road, into Alice Street right into Soldiers Way Taxi Rank.
12.2	OPHISWENI TO DURBAN From approved taxi Rank in Ophisweni on Umyeka Road (A3802) left into D1504 left into P718 right into P100 right into M27/P93 left into MR93/M25 (Kwamashu Highway), into North Coast Road into Umgeni Road right into Leopold Street right into Warwick Avenue right into Alice Street right into Soldiers Way Road and proceed into Soldiers Way Taxi Rank. ALTERNATIVELY From Kwamashu Highway (M25) turn right into N2, left into N3 East Bound left into Old Dutch Road into Alice Street right into Soldiers Way Road and proceed into Soldiers Way Taxi Rank.
12.3	VUTHA TO DURBAN From approved Taxi Rank in Kwavutha Store along Vutha Road (A3796) left turn into P718 right into P100 left into MR93/M25 (Kwamashu Highway) into North Coast Road into Umgeni Road right into Leopold Street right into Warwick Avenue right into Alice Street right into Soldiers Way Road and proceed into Soldiers Way Taxi Rank. ALTERNATIVELY From Kwamashu Highway (M25) turn right into N2 left into N3 East Bound into Old Dutch Road into Alice Street right into Soldiers Way Road and proceed into Soldiers Way Taxi Rank
12.4	4. ODADENI TO DURBAN From approved Taxi Rank in Odadeni Road (A3798) right into P718 right into P100 right into M27/P23, left into MR93/M25 (Kwamashu Highway) into North Coast Road into Umgeni Road right into Leopold Street right into Warwick Avenue right into Alice Street right into Soldiers Way Road and proceed in Soldiers Taxi Rank. ALTERNATIVELY From Kwamashu Highway (M25) turn right into N2 left into N3 East Bound left into Old Dutch into Alice Street right into Soldiers Way Road and proceed into Soldiers Way Taxi Rank.
12.5	5. MAPHEPHETHENI TO PINETOWN From approved Taxi Rank in Maphephetheni (Mbeje Store) on D1504, right into P718, right turn into (P259) into Fischer Road, right into M33/Inanda Road, left into Old Main Road in Hillcrest (drop-off and pick-up) left into M13, left into Old Main Road, right into Anderson Road and proceed into Anderson Road Taxi Rank.
12.6	6. MAPHEPHETHENI TO INANDA From approved Taxi Rank in Inanda Taxi Rank (Emtshebheni) into M27/P93, left into P100 left into P718 right into D1504 and proceed into Maphephetheni Taxi Rank (Mbeje Store)



transport

Department:
Transport
Province of KwaZulu-Natal

GAZETTE

LGKZNG11-2015-JUN

REGION: ALL

1) Application Number: APP0040507	2) Gazette Number: LGKZNG11-2015-JUN
3) Applicant: FK MANQELE ID NO. 4603155242081 Association: MAPHEPHETHE TAXI ASSOCIATION	4) Applicant Address: 42 CORNFIELD CRESCENT NEWLANDS WEST DURBAN KWA-ZULU NATAL 4037
5) Existing Licence Holder: NOT APPLICABLE ID NO. NOT APPLICABLE	6) Existing Licence Holder Address: NOT APPLICABLE
7) Type of application: BACKLOG CAPTURE	8) Operating Licence Number: LKNKZN0122146
9) Vehicle Type: MINIBUS	10) 1 x 13 (SEATED) + 0 (STANDING)
11) Region: GREATER NORTH	
12.1	<p>4. ODADENI TO DURBAN</p> <p>From approved Taxi Rank in Odadeni Road (A3798) right into P718 right into P100 right into M27/P23, left into MR93/M25 (Kwamashu Highway) into North Coast Road into Umgeni Road right into Leopold Street right into Warwick Avenue right into Alice Street right into Soldiers Way Road and proceed in Soldiers Taxi Rank.</p> <p>ALTERNATIVELY From Kamashu Highway (M25) turn right into N2 left into N3 East Bound left into Old Dutch into Alice Street right into Soldiers Way Road and proceed into Soldiers Way Taxi Rank.</p>



transport

Department:
Transport
Province of KwaZulu-Natal

GAZETTE

LGKZNG11-2015-JUN

REGION: ALL

1) Application Number: APP0027168	2) Gazette Number: LGKZNG11-2015-JUN
3) Applicant: MNGADI SA ID NO. 4907225406083 Association: NDWEDWE & DISTRICT TAXI OWNERS ASSOC.	4) Applicant Address: MZINYATHI MISSION STATION INANDA 4340
5) Existing Licence Holder: NOT APPLICABLE ID NO. NOT APPLICABLE	6) Existing Licence Holder Address: NOT APPLICABLE
7) Type of application: NEW OPERATING LICENCE	8) Operating Licence Number: NOT AVAILABLE
9) Vehicle Type: NOT AVAILABLE	10) 1 x 0 (SEATED) + 0 (STANDING)
11) Region: GREATER NORTH	
12.1	<p>RETURN ROUTE: DURBAN TO MTSHEBHENI AND MANYASENI (1.1 TO 1.14)</p> <p>4.1 From Rank 85 Field Street, into Albert Street, Umgeni Road, into North Coast Road, into KwaMashu Highway 9M25), into MR93, right into M27 pass Emtshebheni Police Station, left into Road P100 and proceed to any of destination points (1.1 to 1.14) above.</p> <p>4.2 From Rank 85 on Field Street, left into Leopold Street, into Canongate Road, into the Western Freeway (N3), right at Spaghetti Junction, into the N2, along the N2, into M27, pass Emtshebheni Police Station, left into P100 and proceed to any destination points (1.1 to 1.14) above.</p> <p>CONDITIONS 1: On Return Journey No Passengers to be Set down along The Route until Hholohhlo, but Passengers Can be picked Up Along The Route (R102, M25, M27, P100) Until reaching Hholohhlo)</p> <p>CONDITIONS 2:</p> <ol style="list-style-type: none"> 1. Passengers May Be Picked Up and/or Set down Only at designated Taxi Rank or Taxi Stop, Which Shall Exclude Bus stops. 2. On the In Bound Trip Durban, No Passengers May Be Picked Up en Route from Entering Hholohhlo, Until Reaching Etna Lane or Field Street Taxi Rank. 3. On the return Trip To Ndwedwe, No Passengers May Be Set down until Reaching Hholohhlo. 4. Entry or Ranking On Private Property Is Not Permitted without Written Permission On The Landlord, A Copy Of Which must Be Supplied On The Board. 5. Without Having Entered Into An agreement With Other operators On A Common Route, As Contemplated By Section 88(2)(B) Of Act 22 Of 2000, The Picking Up Or Setting Down Of passengers On Such Route Is Not Permitted. A Copy of Such agreement must Be Supplied to The Board. 6. At Ranks, whether On-Street or Off-Street, Only the taxis That Can Be Accommodated In The Demarcated Area may occupy The Rank, Excess Vehicles Must Hold elsewhere at designated Areas.



transport

Department:
Transport
Province of KwaZulu-Natal

GAZETTE

LGKZNG11-2015-JUN

REGION: ALL

12.2	<p>APPROVED ROUTES NDWEDWE AND DISTRICT TAXI ASSOCIATION ROUTE 1 From Ndwedwe and District to Emtshebeni (Inanda SAP) and return or to Durban</p> <p>1.1. Enyoni: From Enyoni D1613 to junction of P100, P100 to Emtshebheni and return</p> <p>1.2. Ezimpondweni: Road P716 junction with P100, a long P100 to Mtshebhene; and return.</p> <p>1.3. Gawula: Road D1543, Ngonweni, P100 to Mtshebhene; and return.</p> <p>1.4. Kwagoqo / Msilili: From Kwagoqo D869 to Ezimpondweni on Road P716, Road P716 to P100, a long Road P100 to Mtshebhene; and return</p> <p>1.5. Kwaseme: From Kwaseme, Road D1608 to Road P100, a long road P100 to Mtshebhene; and return.</p> <p>1.6. Mzinyathi: From Kwaseme Road D1608 to Mzinyathi and return;</p> <p>1.7. Makhuluse: From Makhuluse, Unnamed Road, or, D1514 to Mkhukuze to Road P715 into Road P100 to Mtshebhene; and return.</p> <p>1.8. Mantobelo: From Mantobelo Road 1538 into Road P715 to Road P100, a long Road P100 to Mtshebhene; and return.</p> <p>1.9. Meme: From Meme, Unknown Road becoming Road P1510, a long P1510 pass Tafamasi to its junction with Road P100, a long P100 to Mtshebhene; and return.</p> <p>1.10. Ndwedwe: From Ndwedwe, Road P715 to its junction with Road P100, a long p100 to Mtshebhene; and return.</p> <p>1.11. Ngoza: From Ngoza to Matata on unnamed road, return to Road D870, P100, A long to Mtshebhene; and return</p> <p>1.12. Njoboyinye: From Njoboyinye on Road P102, becoming Road P100, into Road D1604, becoming Road D1510, Tafamasi, becoming Road P100, a long Road P100 to Mtshebhene; and return</p> <p>1.13. Simamane: From Simamane on Road D1513 via Mangangeni on Road D1513 becoming Road P715 into Road P100, a long Road P100 to Mtshebhene and return.</p> <p>1.14. Khusane: A3827 is from D870 to Khusane and then joining D1606 at Phaphama and carries on to P100 at Manyaseni and return.</p>
12.3	<p>ROUTE 2 2. FROM TRANSIT RANK (1.1 TO 1.14) AT MTSHEBHENI AND MANYASENI TO DURBAN (FORWARD JOURNEY) From any of the above points of origin (1.1 to 1.14), to Road P100, right into M27, left into MR93/M25, along M25 (Kwa Mashua Highway) -</p> <p>2.1. Into North Coast Road (R102), pass Cannaght Bridge, into Umgeni Road, right into Leopold Street, right into Warwick Avenue, left into Etna Lane and proceed to Rank No. 420 in Etna Lane.</p> <p>2.2. Into North Coast Road (R102), pass Cannaght Bridge, into Umgeni Road, right into Soldiers' Way, right into Queen Street, right into Field Street and proceed to Rank No. 85 on Field Street.</p> <p>2.3. Into North Coast (R102), pass Cannaght Bridge, into Umgeni Road, into Soldiers' Way, right into Queen Street, right in Field Street, proceed to Rank 85 on Field Street, continue along Field Street, left into Leopold Street, right into Warwick Avenue, left into Etna Lane and proceed to Rank No. 420 on Etna Lane.</p>



transport

Department:
Transport
Province of KwaZulu-Natal

GAZETTE

LGKZNG11-2015-JUN

REGION: ALL

- 12.4** ROUTE 1: FROM NDWENDWE AND DISTRICT TO EMTSHEBHENI (INANDA SAP) AND RETURN TO DURBAN
- 1.1 ENYONI: From Enyoni D1613 to junction of P100, P100 to Mtshebhene and return
 - 1.2 EZIMPONDWENI: Road P716 junction with P100 to Mtshebhene and return
 - 1.3 GAWULA: Road D1543, Ngonweni, P100 to Mtshebhene and return
 - 1.4 KWAGOQA/MSILILI: From Kwagoqa D869 to Ezimpondweni on Road P716 to P100, along Road P100 to Mtshebhene and return
 - 1.5 KWASEME: From Kwaseme, Road D1608 to Road P100, along road P100 to Mtshebhene and return
 - 1.6 MZINYATHI: From Kwaseme Road D1608 to Mzinyathi and return
 - 1.7 MAKHULUSENI: From Makhuluseni, Unnamed Road, or, D1514 to Mkhuze to Road P715 into Road P100 to Mtshebhene and return
 - 1.8 MANTOBELLO: From Mantobelo Road 1538 into Road P715 to Road P100, along Road P100 to Mtshebhene and return
 - 1.9 MEME: From Meme, Unknown Road becoming Road P1510, along P1510 pass Tafamasi to its junction with Road P100, along P100, along P100 to Mtshebhene and return
 - 1.10 NDWENDWE: From Ndwedwe, Road P715 to its junction with Road P100, along P100 to Mtshebhene and return
 - 1.11 NGOZA: From Ngoza to Mtata on Unnamed Road, return to Road D870, P100, along to Mtshebhene and return
 - 1.12 NJOBOYINYE: From Njoboyinye on Road P102, becoming Road P100, into Road D1604, becoming Road D1510, Tafamasi, becoming Road P100, along Road P100 to Mtshebhene and return
 - 1.13 SIMAMANE: From Simamane on Road D1513 via Mangangeni on Road D1513 becoming Road P715 into Road P100, along Road P100 to Mtshebhene and return
 - 1.14 KHUSANEA3827 is from D870 to Khusane and then joining D1606 at Phaphama and carries on to P100 at Manyaseni and return



transport

Department:
Transport
Province of KwaZulu-Natal

GAZETTE

LGKZNG11-2015-JUN

REGION: ALL

- | | |
|--|--|
| <p>1) Application Number: APP0040581</p> <p>3) Applicant: SC MAZIBUKO
ID NO. 7707295477080
Association: NEWLANDS EAST TAXI OWNERS ASSOCIATION</p> <p>5) Existing Licence Holder: BM BROWN'S TAXI AND TOURS CC
ID NO. 2005/071602/23</p> <p>7) Type of application: NORMAL TRANSFER</p> <p>9) Vehicle Type: NOT AVAILABLE</p> <p>11) Region: GREATER NORTH</p> | <p>2) Gazette Number: LGKZNG11-2015-JUN</p> <p>4) Applicant Address:
50 TIBURON PLACE
NEWLANDS EAST
4037</p> <p>6) Existing Licence Holder Address:
174 MARBLERAY DRIVE
NEWLANDS EAST
DURBAN
KWA-ZULU NATAL
4037</p> <p>8) Operating Licence Number: LKNKZN0110560</p> <p>10) 1 x 14 (SEATED) + 0 (STANDING)</p> |
|--|--|

12.1

CONDITIONS/RESTRICTIONS

1. Passengers may be picked up and / or set down only designated Taxi Ranks or Taxi Stops, which shall exclude Bus Stops.
2. Entry or ranking on private property is not permitted without the written permission of the landlord, a copy of which must be supplied to the Board before uplifting the operating licence.
3. On the forward journey from Newlands East to the City of Durban, they can only drop-off passengers along Alpine and Brickfield Roads and not pick up passengers. On their return journey they can pickup passengers going to Newlands East along Brickfield and Alpine Roads. No taxis on the forward route are allowed to pick up passengers to Newlands Easts on the way to Durban. They can only pick up passengers on the return journey to Newlands East.
4. Without having entered into an agreement with the other operators on a common route, as contemplated by Section 88 (2) (b) of Act 22 of 2000, picking up or setting down of passengers on such route is not permitted. A copy of such agreement must be supplied to the Board.
5. At ranks, whether on-street or off-street, only the taxis that can be accommodated in the demarcated area may occupy the rank, excess vehicles must hold elsewhere at designated holding arrears.
6. Rank permits or letters of authority must be produced when uplifting, in respect of all ranks in Municipal arrears, in particular major towns and cities and in particular in respect of inter-provincial destinations.
7. The vehicle must be covered by motor vehicle insurance as well as personal liability insurance.
8. The allocation of any route or portion of the route is subject to the condition that has been approved and allocated in good faith and such route will be invalid should it transpire that the route or portion thereof will, or has caused conflict due to it having been approved based on incorrect or false information supplied to the Board, or as a result of an error. In such instance the operating licence must be returned to the Board for correction.



transport

Department:
Transport
Province of KwaZulu-Natal

GAZETTE

LGKZNG11-2015-JUN

REGION: ALL

12.2	<p>APPROVED ROUTES NEWLANDS EAST TAXI ASSOCIATION</p> <p>1. ROUTE 1 NEWLANDS TO WESTMEAD From starting point in Newlands East, along roads in Newlands East as per file no. 18/1/10/23, exiting Newlands East Drive, left into Inanda Road, into Inanda Highway, right into N2, then right into Umgeni Road (M19), proceeding towards St Johns Avenue, right into Old Main Road (Pinetown), into Richmond Road, right into Westmead Industrial Area – and return, passengers to be dropped off en-route at the municipality's approved drop off points, and picking up only at the origins in all the above routes.</p>
12.3	<p>ROUTE 2 NEWLANDS TO HYPERMARKET</p> <p>From starting point in Newlands East, along roads in Newlands East as per file no. 18/1/110/2/3, exiting Newlands East Drive, left into Inanda Road, into Inanda Highway, into Inanda Road, into Sea Cow Lake Road, right into North Coast Road, left into Riverside Road, into Prospect Hall Road, right into Uitsig Road, right into Hypermarket and return passengers to be dropped off en-route at the municipality's approved drop off points, and picking up only at the origins in all the above routes.</p>
12.4	<p>ROUTE 3 NEWLANDS TO ADDINGTON HOSPITAL</p> <p>From starting point in Newlands East, along roads in Newlands East as per file no. 18/1/10/2/3, exiting Newlands East Drive, left into Inanda Road, into Inanda Highway, into Inanda Road, into Sea Cow Lake Road, right into North Coast Road, into Umgeni Road (R102), left into Goble Road, right into NMR Avenue, into Walnut Road, into Union Street, left into West Street, right into Point Road, proceeding along Point Road, left into Bell Street, right into Escombe Terrace, to Addington Hospital and return – passengers to be dropped off en-route at the municipality's approved drop off points, and picking up only at the origins in all the above routes.</p>
12.5	<p>ROUTE 4 NEWLANDS TO LA LUCIA MALL</p> <p>4.1. From starting point in Newlands East, along roads in Newlands East as per file no. 18/1/10/2/3, exiting Newlands East Drive, left into Inanda Road, into Inanda Highway, into Inanda Road, into Sea Cow Laake Road, right into North Coast Road, left into Riverside Road, right onto the M4, left into La Lucia Mall off-ramp, right into Armstrong Avenue, into La Lucia Mall and return – passengers to be dropped off en-route at the municipality's approved drop off points, and picking up only at the origins in all the above routes.</p> <p>NEWLANDS TO UMHLANGA ROCKS DRIVE</p> <p>4.2 From starting point in Newlands East, along roads in Newlands East as per file no. 18/1/10/2/3. From John Dory Drive, right into Newlands East Drive, right into Nandi Drive, right onto N2 north, left onto Mount Edgecombe off-ramp, right onto M41, left into Umhlanga Rocks Drive business area and return – passengers to be dropped off en-route at the municipality's approved drop off points, and picking up only at the origins in all the above routes.</p>



transport

Department:
Transport
Province of KwaZulu-Natal

GAZETTE

LGKZNG11-2015-JUN

REGION: ALL

12.6

ROUTE 5 NEWLANDS TO DURBAN

5. From starting point at John Dory Drive in Newlands East, along roads in Newlands East as per file no. 18/1/10/2/3 to Rank 53C, Soldiers Way, Durban, and return:-

ALTERNATIVELY: From starting point in John Dory Drive, Newlands East, left into Inanda Road, into Inanda Highway, right into N2, left into Umgeni Road (M19), left into Goble Road, right into NMR Avenue, into Walnut Road, right into Ordinance Road, left into Soldiers Way, right into Pine Street, right into Russel Street, left into Leopold Street, right into Warwick Avenue right into Alice Street and into Rand 53C – passengers to be dropped off en-route at the municipality's approved drop off points, and picking up only at the origins in all the above routes.

ALTERNATIVELY: From starting point in John Dory Drive, Newlands East, exiting Newlands East, left into Inanda Road, into Inanda Highway, into Sea Cow Lake Road, right into North Coast Road, into Umgeni Road, into Soldiers Way, right into Pine Street, right into Russell Street, left into Leopold Street, right into Warwick Avenue, right into Alice Street and Rank 53C dropping off and picking up en-route at municipality approved drop-off and pick-up points.

ALTERNATIVELY: From starting point in John Dory Drive, Newlands East, exiting Newlands East, left into Inanda Road, into Inanda Highway, right into N2, left into Umgeni Road (M19), right into Alpine Road, proceeding along Brickfield Road, right into Randles Road, onto N3, along Old Dutch Road, into Alice Street, right into Soldiers Way, right into Pine Street, right into Russell Street, left into Leopold Street, right into Warwick Avenue, right into Alice Street and Rank 53C – dropping off and picking up en-route at municipality approved drop-off and pick-up points.

Subject to the restriction that on the forward journey into Durban, along Alpine/Brickfield Roads, commencing at the intersection of Alpine Road and Stanley Copley Drive, no passengers be picked up. On the return journey to Newlands East, no passengers be set down, along Brickfield/Alpine Roads, until reaching the intersection of Alpine Road and Stanley Copley Drive.

6. From Starting point at John Dory Drive in Newlands East, along roads in Newlands East as per file no.

18/1/10/2/3, exiting left into Inanda Road, Into Inanda Highway, right into N2, left into N3, travelling along Old Dutch Road into Alice Street, right into Soldiers Way, and into Rank 53C, passengers to be dropped off en-route at the municipality's approved drop off points, and picking up only at the origins in all the above routes.

7. From a starting point at John Dory Drive in Newlands East, along roads in Newlands East as per file no. 18/1/10/2/3. From John Dory Drive, left into Marble ray Drive, left into 2nd Yellowfin Crescent, right into Hippo Road, left into Centre Road, right into Ringside Place, left into Joyce Road proceeding to Inanda Highway, using Alternative 5.1:5.2 or 5.3 -passengers to be dropped off en-route at the municipality's approved drop off points, and picking up only at the origins in all the above routes.

8. From starting point at John Dory Drive in Newlands East, along roads in Newlands East as per file no. 18/1/10/2/3. From John Dory Drive, right into Nandi Drive, left onto the N2, using alternatives 5.1, 5.2, or 5.3 - passengers to be dropped off en-route at the municipality's approved drop off points, and picking up only at the origins in all the above routes.

10.1 Return from Rank 53C, Soldiers way, right into Pine Street, onto N3, left into Brickfield Road off-ramp, right into Brickfield Road, proceeding along Alpine Road, into Intersite Road, left into Lala Road, into Umgeni Road (M19), right onto N2, left into Inanda Highway, into Inanda, right into Newlands east, route as per file no. 18/1/10/2/3.

10.2 Return from Rank 53C, Soldiers Way, right into Pine Street, onto N3, left onto N2 North, left at Nandi Drive off-ramp, left into Newlands East Drive, route as per file no. 18/1/10/



transport

Department:
Transport
Province of KwaZulu-Natal

GAZETTE

LGKZNG11-2015-JUN

REGION: ALL

- | | |
|---|--|
| 1) Application Number: APP0040617 | 2) Gazette Number: LGKZNG11-2015-JUN |
| 3) Applicant: DSR MEYERS
ID NO. 7503285189086
Association: NEWLANDS EAST TAXI OWNERS ASSOCIATION | 4) Applicant Address:
70 HANGBENDER RD
DURBAN
4037 |
| 5) Existing Licence Holder: BM BROWN'S TAXI AND TOURS CC
ID NO. 2005/071602/23 | 6) Existing Licence Holder Address:
174 MARBLERAY DRIVE
NEWLANDS EAST
DURBAN
KWA-ZULU NATAL
4037 |
| 7) Type of application: NORMAL TRANSFER | 8) Operating Licence Number: LKNKZN0110498 |
| 9) Vehicle Type: NOT AVAILABLE | 10) 1 x 14 (SEATED) + 0 (STANDING) |
| 11) Region: GREATER NORTH | |

12.1

CONDITIONS/RESTRICTIONS

1. Passengers may be picked up and / or set down only designated Taxi Ranks or Taxi Stops, which shall exclude Bus Stops.
2. Entry or ranking on private property is not permitted without the written permission of the landlord, a copy of which must be supplied to the Board before uplifting the operating licence.
3. On the forward journey from Newlands East to the City of Durban, they can only drop-off passengers along Alpine and Brickfield Roads and not pick up passengers. On their return journey they can pickup passengers going to Newlands East along Brickfield and Alpine Roads. No taxis on the forward route are allowed to pick up passengers to Newlands Easts on the way to Durban. They can only pick up passengers on the return journey to Newlands East.
4. Without having entered into an agreement with the other operators on a common route, as contemplated by Section 88 (2) (b) of Act 22 of 2000, picking up or setting down of passengers on such route is not permitted. A copy of such agreement must be supplied to the Board.
5. At ranks, whether on-street or off-street, only the taxis that can be accommodated in the demarcated area may occupy the rank, excess vehicles must hold elsewhere at designated holding arrears.
6. Rank permits or letters of authority must be produced when uplifting, in respect of all ranks in Municipal arrears, in particular major towns and cities and in particular in respect of inter-provincial destinations.
7. The vehicle must be covered by motor vehicle insurance as well as personal liability insurance.
8. The allocation of any route or portion of the route is subject to the condition that has been approved and allocated in good faith and such route will be invalid should it transpire that the route or portion thereof will, or has caused conflict due to it having been approved based on incorrect or false information supplied to the Board, or as a result of an error. In such instance the operating licence must be returned to the Board for correction.



transport

Department:
Transport
Province of KwaZulu-Natal

GAZETTE

LGKZNG11-2015-JUN

REGION: ALL

12.2	<p>APPROVED ROUTES NEWLANDS EAST TAXI ASSOCIATION</p> <p>1. ROUTE 1 NEWLANDS TO WESTMEAD From starting point in Newlands East, along roads in Newlands East as per file no. 18/1/10/23, exiting Newlands East Drive, left into Inanda Road, into Inanda Highway, right into N2, then right into Umgeni Road (M19), proceeding towards St Johns Avenue, right into Old Main Road (Pinetown), into Richmond Road, right into Westmead Industrial Area – and return, passengers to be dropped off en-route at the municipality's approved drop off points, and picking up only at the origins in all the above routes.</p>
12.3	<p>ROUTE 2 NEWLANDS TO HYPERMARKET</p> <p>From starting point in Newlands East, along roads in Newlands East as per file no. 18/1/110/2/3, exiting Newlands East Drive, left into Inanda Road, into Inanda Highway, into Inanda Road, into Sea Cow Lake Road, right into North Coast Road, left into Riverside Road, into Prospect Hall Road, right into Uitsig Road, right into Hypermarket and return passengers to be dropped off en-route at the municipality's approved drop off points, and picking up only at the origins in all the above routes.</p>
12.4	<p>ROUTE 3 NEWLANDS TO ADDINGTON HOSPITAL</p> <p>From starting point in Newlands East, along roads in Newlands East as per file no. 18/1/10/2/3, exiting Newlands East Drive, left into Inanda Road, into Inanda Highway, into Inanda Road, into Sea Cow Lake Road, right into North Coast Road, into Umgeni Road (R102), left into Goble Road, right into NMR Avenue, into Walnut Road, into Union Street, left into West Street, right into Point Road, proceeding along Point Road, left into Bell Street, right into Escombe Terrace, to Addington Hospital and return – passengers to be dropped off en-route at the municipality's approved drop off points, and picking up only at the origins in all the above routes.</p>
12.5	<p>ROUTE 4 NEWLANDS TO LA LUCIA MALL</p> <p>4.1. From starting point in Newlands East, along roads in Newlands East as per file no. 18/1/10/2/3, exiting Newlands East Drive, left into Inanda Road, into Inanda Highway, into Inanda Road, into Sea Cow Laake Road, right into North Coast Road, left into Riverside Road, right onto the M4, left into La Lucia Mall off-ramp, right into Armstrong Avenue, into La Lucia Mall and return – passengers to be dropped off en-route at the municipality's approved drop off points, and picking up only at the origins in all the above routes.</p> <p>NEWLANDS TO UMHLANGA ROCKS DRIVE</p> <p>4.2 From starting point in Newlands East, along roads in Newlands East as per file no. 18/1/10/2/3. From John Dory Drive, right into Newlands East Drive, right into Nandi Drive, right onto N2 north, left onto Mount Edgecombe off-ramp, right onto M41, left into Umhlanga Rocks Drive business area and return – passengers to be dropped off en-route at the municipality's approved drop off points, and picking up only at the origins in all the above routes.</p>



transport

Department:
Transport
Province of KwaZulu-Natal

GAZETTE

LGKZNG11-2015-JUN

REGION: ALL

12.6	<p>ROUTE 5 NEWLANDS TO DURBAN</p> <p>5. From starting point at John Dory Drive in Newlands East, along roads in Newlands East as per file no. 18/1/10/2/3 to Rank 53C, Soldiers Way, Durban, and return:- ALTERNATIVELY: From starting point in John Dory Drive, Newlands East, left into Inanda Road, into Inanda Highway, right into N2, left into Umgeni Road (M19), left into Goble Road, right into NMR Avenue, into Walnut Road, right into Ordinance Road, left into Soldiers Way, right into Pine Street, right into Russel Street, left into Leopold Street, right into Warwick Avenue right into Alice Street and into Rand 53C – passengers to be dropped off en-route at the municipality's approved drop off points, and picking up only at the origins in all the above routes.</p> <p>ALTERNATIVELY: From starting point in John Dory Drive, Newlands East, exiting Newlands East, left into Inanda Road, into Inanda Highway, into Sea Cow Lake Road, right into North Coast Road, into Umgeni Road, into Soldiers Way, right into Pine Street, right into Russell Street, left into Leopold Street, right into Warwick Avenue, right into Alice Street and Rank 53C dropping off and picking up en-route at municipality approved drop-off and pick-up points.</p> <p>ALTERNATIVELY: From starting point in John Dory Drive, Newlands East, exiting Newlands East, left into Inanda Road, into Inanda Highway, right into N2, left into Umgeni Road (M19), right into Alpine Road, proceeding along Brickfield Road, right into Randles Road, onto N3, along Old Dutch Road, into Alice Street, right into Soldiers Way, right into Pine Street, right into Russell Street, left into Leopold Street, right into Warwick Avenue, right into Alice Street and Rank 53C – dropping off and picking up en-route at municipality approved drop-off and pick-up points.</p> <p>Subject to the restriction that on the forward journey into Durban, along Alpine/Brickfield Roads, commencing at the intersection of Alpine Road and Stanley Copley Drive, no passengers be picked up. On the return journey to Newlands East, no passengers be set down, along Brickfield/Alpine Roads, until reaching the intersection of Alpine Road and Stanley Copley Drive.</p> <p>6. From Starting point at John Dory Drive in Newlands East, along roads in Newlands East as per file no. 18/1/10/2/3, exiting left into Inanda Road, into Inanda Highway, right into N2, left into N3, travelling along Old Dutch Road into Alice Street, right into Soldiers Way, and into Rank 53C, passengers to be dropped off en-route at the municipality's approved drop off points, and picking up only at the origins in all the above routes.</p> <p>7. From a starting point at John Dory Drive in Newlands East, along roads in Newlands East as per file no. 18/1/10/2/3. From John Dory Drive, left into Marble ray Drive, left into 2nd Yellowfin Crescent, right into Hippo Road, left into Centre Road, right into Ringside Place, left into Joyce Road proceeding to Inanda Highway, using Alternative 5.1:5.2 or 5.3 -passengers to be dropped off en-route at the municipality's approved drop off points, and picking up only at the origins in all the above routes.</p> <p>8. From starting point at John Dory Drive in Newlands East, along roads in Newlands East as per file no. 18/1/10/2/3. From John Dory Drive, right into Nandi Drive, left onto the N2, using alternatives 5.1, 5.2, or 5.3 - passengers to be dropped off en-route at the municipality's approved drop off points, and picking up only at the origins in all the above routes.</p> <p>10.1 Return from Rank 53C, Soldiers way, right into Pine Street, onto N3, left into Brickfield Road off-ramp, right into Brickfield Road, proceeding along Alpine Road, into Intersite Road, left into Lala Road, into Umgeni Road (M19), right onto N2, left into Inanda Highway, into Inanda, right into Newlands east, route as per file no. 18/1/10/2/3.</p> <p>10.2 Return from Rank 53C, Soldiers Way, right into Pine Street, onto N3, left onto N2 North, left at Nandi Drive off-ramp, left into Newlands East Drive, route as per file no. 18/1/10/</p>
12.7	<p>ROUTE 5(10.3) Return from Rank 53C, Soldiers Way, left into Commercial Road left into NMR Avenue, left into Goble Road, right into Umgeni Road (R102):- 10.3.1. into North Coast Road, left into Sea Cow Lake Road, onto Inanda Highway, into Inanda Road, right into Newlands East, route as per file no. 18/1/10/2/3. 10.3.2. Continue along Umgeni Road (M19), right onto N2, left onto Inanda Highway, onto Inanda Road, right into Newlands East, routes as per file no. 18/1/10/2/3.</p>



transport

Department:
Transport
Province of KwaZulu-Natal

GAZETTE

LGKZNG11-2015-JUN

REGION: ALL

1) Application Number: APP0037535	2) Gazette Number: LGKZNG11-2015-JUN
3) Applicant: S SIBISI ID NO. 8804290735080 Association: NEWLANDS-WEST TAXI ASSOCIATION	4) Applicant Address: PO BOX1888 NONGOMA 3950
5) Existing Licence Holder: ZM KHOZA ID NO. 5812215715080	6) Existing Licence Holder Address: 10 LOOPWEST CRESCENT NEWLANDS WEST KWA-ZULU NATAL 4037
7) Type of application: NORMAL TRANSFER	8) Operating Licence Number:
9) Vehicle Type: NOT AVAILABLE	10) 1 x 15 (SEATED) + 0 (STANDING)
11) Region: GREATER NORTH	
12.1	ROUTE 3. From Newlands West B5, into Castlehill Drive, left into Hilldale Drive, right into Briardale Drive, right into Inanda Road, right into the N2, along into the N3, along the N3 into Berea North, into Old Dutch Road, into Alice Street, and proceed to Rank No.69 on Alice Street.
12.2	ROUTE 1 NEWLANDS WEST TO DURBAN From Newlands West/Westridge(Newlands West)to Durban to all the routes within the Newlands West area into Newlands West Drive right into Inanda Road (M21)and along any of the following routes: i. Right into the N2 left into Umgeni Road, right into Alpine Road into Brickfield Road left into Ramsay Avenue, into Berea Road North into Old Dutch Road into Alice Street and proceed to Rank No.69 on Alice Street OR along Alice Street right into Soldiers Way, right into Pine Street, right into Field Street and proceed to the Taxi stop on Field Street. (RESTRICTED FROM PICKING UP ON FORWARD LEG BETWEEN ALPINE ROAD AND BRICKFIELD ROAD) (RE RESTRICTED FROM SETTING DOWN ON RETURN LEG BETWEEN ALPINE AND BRICKFIELD ROAD) ii. Right into the N2 left into Umgeni Road (M19)OR along Inanda Road, into Sea Cow Road, right into North Coast Road, into Umgeni Road, Soldiers Way, right into Pine Street, right into Field Street, and proceed to the Taxi stop on Field Street OR proceed along Field street, left into Queen Street, right into Russel Street, right into Alice Street and proceed to Rank No.69 on Alice Street. (RESTRICTED FROM PICKING UP ON FORWARD LEG ALONG UMGENI ROAD) (RE RESTRICTED FROM SETTING DOWN ON RETURN LEG ALONG UMGENI ROAD)
12.3	RETURN JOURNEY: DURBAN TO NEWLANDS: iii. From Rank No.69 Alice Street, right into Soldiers Way, right into Leopold Street, into Canongate Road, into the N3, into the N2, left into the M19 off ramp, left into Inanda Road, left into Newlands West Drive OR Briardale Drive and continue along any of the Newlands West route to Newlands/Westridge. ALTERNATIVE iv. From the Taxi Stop on Field Street, along Field Street, left into Leopold Street, into Canongate Road, into the N3 into the N2 left into the M19 off ramp left into Inanda Road, left into Newlands west Drive OR Briardale Drive and continue along any of the Newlands West routes to Newlands/Westridge. 1.4. ALTERNATIVELY From The Taxi Stop On Field Street, Along Field Street Left Into Leopold Street, Into Canongate Road, Into N3, Into N2, Left Into The M19 Off – Ramp, Left Into Inanda Road, Left Into Newlands West Drive. OR 1.4.1. Briardale Drive And Continue Along Any Of The Newlands West Routes To Newlands West /Westridge. ALTERNATIVELY 1.5. From The Taxi Stop On Field Street, Along Field Street Into Albert Street, Into Umgeni Road Into North Coast Road [Into Umgeni Road (M19), Right Into The N2 Off – Ramp OR 1.5.1. Into North Coast Road, Right Into Sea Cow Lake Road, Into Inanda Road And Proceed As In (1.3).
12.4	ROUTE 2 1. From Newlands west (Castlehill area)/Milarina Drive, via Newlands West Park rehabilitation Centre(Khulula Housing Project), into Briardale Drive, along Briardale Drive, right into Inanda Road, right into the N2, into N3, into Berea Road North, into old Dutch Road, into Alice Street and proceed to Rank No.69 on Alice Street.



transport

Department:
Transport
Province of KwaZulu-Natal

GAZETTE

LGKZNG11-2015-JUN

REGION: ALL



transport

Department:
Transport
Province of KwaZulu-Natal

GAZETTE

LGKZNG11-2015-JUN

REGION: ALL

1) Application Number: APP0037590	2) Gazette Number: LGKZNG11-2015-JUN
3) Applicant: ZE NSELE ID NO. 7308265451088 Association: NTUZUMA TAXI ASSOCIATION	4) Applicant Address: G2596 NTUZUMA T/SHIP KWA-MASHU 4360
5) Existing Licence Holder: MB NGCOBO ID NO. 6412315645086	6) Existing Licence Holder Address: G9 NTUZUMA TOWNSHIP P O KWAMASHU KWAMASHU KWA-ZULU NATAL 4360
7) Type of application: NORMAL TRANSFER	8) Operating Licence Number: LKNKZN016740
9) Vehicle Type: NOT AVAILABLE	10) 1 x 15 (SEATED) + 0 (STANDING)
11) Region: GREATER NORTH	
12.1	<p>Route 1 Ntuzuma to Durban</p> <p>1.1 From Ithendele Drive Taxi Rank near Kwanozaza Shopping Centre along any of Routes (s) 1 to 4 above into Ntuzuma Access Road right into KwaMashu Highway (M25) into North Coast Road into Umgeni Road (proceed to Soldier's Way and to Soldier's Way Taxi Rank or right into Leopold Street right into Warwick Avenue into Centenary Road and proceed to Centenary Road Taxi Rank) Restriction (No picking up no forward leg along Umgeni Road and no setting down on return leg along Umgeni Road).</p> <p>1.2 From Ithendele Drive Taxi Rank near Kwanozaza Shopping Centre along any of the Inner Circle Routes within Ntuzuma as per Routes 1 to 4 above into KwaMashu Highway (M25) right into the N2 left into Inanda Road (M21) into Sea Cow Lake Road right into North Coast Road and proceed to the end Points as in 1.1 above.</p> <p>1.3 From the starting point in 1.1 above into KwaMashu Highway (M25) right into the N2 left into Inanda Road (M21) Off Ramp left into Umgeni Road (M19) along Umgeni Road and proceed to the end points as in 1.1</p> <p>1.4 From the starting point in 1.1 above into KwaMashu Highway right into the N2 along the N2 left into the N3 along the N3 into Old Dutch Road (left into Centenary Road and proceed to Centenary road Taxi Rank or into Alice Street right into Soldier's Way and proceed to Soldier's Way Taxi Rank).</p> <p>1.5 From the starting point in 1.1 above into KwaMashu Highway (M25) into North Coast Road into Umgeni Road left into Argyle Road right into Brickhill Road into Point Road right into Bay Terrace right into Stanger Street left into Ordnance road left into Soldier's Way right into Queen Street right into Field Street and proceed to Soldier's Way Taxi Rank or into Leopold Street right into Warwick Avenue into Centenary Road and proceed to Centenary Road Taxi Rank) Restriction (No picking upon forward leg along Umgeni Road and no setting down on return leg along Umgeni Road)</p>
12.2	<p>Route 2 Ntuzuma to Pinetown</p> <p>2.1 From the starting point on Ithendele Drive near Kwanozaza Shopping Centre along any of the Inner Circle Routes 1 to 4 within Ntuzuma Township along Ithendele Drive left into Ntuzuma Access Road right into KwaMashu Highway (M25) turn right into the N2 along the N2 left into Inanda Road (M21) Off Ramp right into Umgeni Road (M19) into St Johns Avenue right into Old Main Road left into Moodie street right into Hill Street and proceed to the end point on Hill Street.</p> <p>2.2 From the starting point above along the routes indicated above right into the N2 along the N2 into the N3 into the M13 right into Old Main Road right into Moodie Street right into Hill Street and proceed to the end point on Hill Street.</p> <p>2.3 From the starting point above along the routes indicated above right into Umgeni Road (M19) along the M19 right into Otto Volek Road left into Shepstone Road left into Regent street right into Chelsea Avenue left into Chelsea Avenue left into Escom Road right into Old Main Road right into Trafford Road left into Hillclimb Road left into Kyalami Road into Circuit Road left into Malcolm Road left into Albert road left into Alexander Road left into Old main Road right into Moodie Street right into Hill Street and proceed to the Taxi Rank on Hill Street.</p>
12.3	<p>Route 3 Ntuzuma to Verulam</p> <p>From the starting point (Ithendele Drive Taxi Rank) near Kwanozaza Shopping Centre along any of the Inner Circle Routes 1 to 4 within Ntuzuma Township along Ithendele Drive left into Ntuzuma Access Road right into KwaMashu Highway (M25) along the M25 left into R102 pass White house Shopping Centre along R102 right into Wick Street left into Ireland Street and proceed to an approved Taxi Rank on Ireland Street.</p> <p>3.1 Alternative Route</p> <p>Along the same route above into Ntuzuma Access Road into Industrial Park Road left into Phoenix Highway left into R102 and proceed to Verulam as per the above route. Restriction: No picking up of passengers on Phoenix Highway.</p>



transport

Department:
Transport
Province of KwaZulu-Natal

GAZETTE

LGKZNG11-2015-JUN

REGION: ALL

12.4	<p>Route 4 Ntuzuma to Phoenix (Umhlanga)</p> <p>From the starting point (Ithendele Drive Taxi Rank) near Kwanozaza shopping Centre along any of the Inner Circle Routes 1 to 4 within Ntuzuma Township along Ithendele Drive left into Ntuzuma Access Road into Industrial park Road left into Phoenix Highway right into M41 left into Umhlanga Rocks Drive into Lighthouse Road left into Tanager Way right into Lagoon Drive right into Light House Road left into an on ramp to the M4 right into Argyle Road left into Umgeni Road left into Umgeni Road and proceed to the rank (s) as per any of the routes (1.1 to 1.5)</p> <p>ALTERNATIVE ROUTE Along the M25 left into the N2 right into the M41 and proceed as per the above route.</p>
12.5	<p>Route 5 Durban to Ntuzuma return journey (s)</p> <p>5.1 From Soldier's way Taxi Rank right into Field Street into Albert Street into Umgeni Road into North Coast Road into Kwamashu Highway (M25) left into Ntuzuma Access Road along Ntuzuma Access Road right into Ithendele drive and proceed to Ntuzuma along any of the Inner Circle Routes within Ntuzuma.</p> <p>5.2 From Centenary Road Taxi Rank right into Market Road left into Alice Street left into Albert Street into Umgeni Road into North Coast Road into Kwamashu Highway (M25) and proceed to the end point along Routes in 5.1 above.</p> <p>5.3 (From Soldier's Way Taxi Rank right into Field Street left into Leopold Street into Canongate Road or from Centenary Road taxi Rank right into market Road right into Leopold Street into Canongate Road) into the Western Freeway (N3) into the N2 left into Kwamashu Highway (M25) and proceed to the end point along Routes in 5.1 above.</p>
12.6	<p>ROUTE 6 INNER CIRCLE</p> <p>6. RETURN ROUTES</p> <p>6.1 KWAMASHU TO NTUZUMA</p> <p>From Kwamashu Main Taxi Rank on Mandela Road, into Bhejane Road, left into Nyala Road, into Ithendele Drive and proceed to the Inner Circle Routes within Ntuzuma and to the rank on Ithendele Drive near Bhekuzulu Drive.</p> <p>6.1.1 ALTERNATIVE ROUTE</p> <p>From Kwamashu Main Taxi Rank on Mandela Road, into Bhejane Road, left into Nyala Road, into Undiyazana Grove, into Ingcebo Drive, right into Ibhu Drive, right into Umbhalane, right into Ithobhe Avenue, left into Ithendele Drive and proceed to the Inner Circle Routes within Ntuzuma Take-Out and to the end point on Ithendele Drive near Bhekuzulu Drive.</p> <p>6.2. BESTER'S TAXI RANK TO NTUZUMA</p> <p>From Bester's Taxi Rank, left into Ntuzuma Access Road, right into Ithendele Drive and proceed to any of the Inner Circle Route(s) 1 to 4 above, and to the end point on Ithendele Drive and Bhekuzulu Drive Taxi Rank.</p> <p>6.3. KWAMASHU CROSSROADS TO NTUZUMA</p> <p>from Kwamashu Crossroads Taxi Rank, left into Mandela Road, left into Kwamashu Highway (M25), left into Ntuzuma Access Road, right into Ithendele Drive and proceed to any of the Inner Circle Route(s) 1 to 4 above, until the end point on Ithendele near Bhekuzulu Drive Taxi Rank.</p>



transport

Department:
Transport
Province of KwaZulu-Natal

GAZETTE

LGKZNG11-2015-JUN

REGION: ALL

1) Application Number: APP0037878	2) Gazette Number: LGKZNG11-2015-JUN
3) Applicant: DS HLELA ID NO. 7501205645088 Association: NTUZUMA TAXI ASSOCIATION	4) Applicant Address: F 805 NTUZUMA KWAMASHU 4360
5) Existing Licence Holder: EL MSIMANGA ID NO. 6901285351089	6) Existing Licence Holder Address: G 607 NTATHELI ROAD NTUZUMA PO KWA-MASHU 4059
7) Type of application: NORMAL TRANSFER	8) Operating Licence Number:
9) Vehicle Type: NOT AVAILABLE	10) 1 x 15 (SEATED) + 0 (STANDING)
11) Region: GREATER NORTH	
12.1	<p>Ntuzuma to Durban</p> <p>1.1 From Ithendele Drive Taxi Rank near Kwanozaza Shopping Centre along any of Routes (s) 1 to 4 above into Ntuzuma Access Road right into KwaMashu Highway (M25) into North Coast Road into Umgeni Road (proceed to Soldier's Way and to Soldier's Way Taxi Rank or right into Leopold Street right into Warwick Avenue into Centenary Road and proceed to Centenary Road Taxi Rank) Restriction (No picking up no forward leg along Umgeni Road and no setting down on return leg along Umgeni Road).</p> <p>1.2 From Ithendele Drive Taxi Rank near Kwanozaza Shopping Centre along any of the Inner Circle Routes within Ntuzuma as per Routes 1 to 4 above into KwaMashu Highway (M25) right into the N2 left into Inanda Road (M21) into Sea Cow Lake Road right into North Coast Road and proceed to the end Points as in 1.1 above.</p> <p>1.3 From the starting point in 1.1 above into KwaMashu Highway (M25) right into the N2 left into Inanda Road (M21) Off Ramp left into Umgeni Road (M19) along Umgeni Road and proceed to the end points as in 1.1</p> <p>1.4 From the starting point in 1.1 above into KwaMashu Highway right into the N2 along the N2 left into the N3 along the N3 into Old Dutch Road (left into Centenary Road and proceed to Centenary road Taxi Rank or into Alice Street right into Soldier's Way and proceed to Soldier's Way Taxi Rank).</p> <p>1.5 From the starting point in 1.1 above into KwaMashu Highway (M25) into North Coast Road into Umgeni Road left into Argyle Road right into Brickhill Road into Point Road right into Bay Terrace right into Stanger Street left into Ordnance road left into Soldier's Way right into Queen Street right into Field Street and proceed to Soldier's Way Taxi Rank or into Leopold Street right into Warwick Avenue into Centenary Road and proceed to Centenary Road Taxi Rank) Restriction (No picking upon forward leg along Umgeni Road and no setting down on return leg along Umgeni Road)</p>
12.2	<p>Ntuzuma to Pinetown</p> <p>1.1 From the starting point on Ithendele Drive near Kwanozaza Shopping Centre along any of the Inner Circle Routes 1 to 4 within Ntuzuma Township along Ithendele Drive left into Ntuzuma Access Road right into KwaMashu Highway (M25) turn right into the N2 along the N2 left into Inanda Road (M21) Off Ramp right into Umgeni Road (M19) into St Johns Avenue right into Old Main Road left into Moodie street right into Hill Street and proceed to the end point on Hill Street.</p> <p>1.2 from the starting point above along the routes indicated above right into the N2 along the N2 into the N3 into the M13 right into Old Main Road right into Moodie Street right into Hill Street and proceed to the end point on Hill Street.</p> <p>1.3 From the starting point above along the routes indicated above right into Umgeni Road (M19) along the M19 right into Otto Volek Road left into Shepstone Road left into Regent street right into Chelsea Avenue left into Chelsea Avenue left into Escom Road right into Old Main Road right into Trafford Road left into Hillclimb Road left into Kyalami Road into Circuit Road left into Malcolm Road left into Albert road left into Alexander Road left into Old main Road right into Moodie Street right into Hill Street and proceed to the Taxi Rank on Hill Street.</p>

CONTINUES ON PAGE 1665 - PART 14



KwAZULU-NATAL PROVINCE
KwAZULU-NATAL PROVINSIE
ISIFUNDAZWE sAKwAZULU-NATALI

Provincial Gazette • Provinsiale Koerant • Igazethi Yesifundazwe

GAZETTE EXTRAORDINARY—BUITENGEWONE KOERANT—IGAZETHI EYISIPESHELI

(Registered at the post office as a newspaper) • (As 'n nuusblad by die poskantoor geregistreer)
(Irejistiwee njengephephandaba eposihhovisi)

PIETERMARITZBURG


Vol. 9

13 AUGUST 2015
13 AUGUSTUS 2015
13 KUNCWABA 2015

No. 1465

PART 14 OF 16

We all have the power to prevent AIDS



**AIDS
HELPLINE**

0800 012 322

DEPARTMENT OF HEALTH

Prevention is the cure

N.B. The Government Printing Works will not be held responsible for the quality of "Hard Copies" or "Electronic Files" submitted for publication purposes

ISSN 1994-4558



9 771994 455008

01465





transport

Department:
Transport
Province of KwaZulu-Natal

GAZETTE

LGKZNG11-2015-JUN

REGION: ALL

12.3	<p>Ntuzuma to Verulam</p> <p>From the starting point (Ithendele Drive Taxi Rank) near Kwanozaza Shopping Centre along any of the Inner Circle Routes 1 to 4 within Ntuzuma Township along Ithendele Drive left into Ntuzuma Access Road right into KwaMashu Highway (M25) along the M25 left into R102 pass White house Shopping Centre along R102 right into Wick Street left into Ireland Street and proceed to an approved Taxi Rank on Ireland Street.</p> <p>Alternative Route</p> <p>Along the same route above into Ntuzuma Access Road into Industrial Park Road left into Phoenix Highway left into R102 and proceed to Verulam as per the above route. Restriction: No picking up of passengers on Phoenix Highway.</p>
12.4	<p>Route 5</p> <p>Durban to Ntuzuma return journey (s)</p> <p>5.1 From Soldier's way Taxi Rank right into Field Street into Albert Street into Umgeni Road into North Coast Road into KwaMashu Highway (M25) left into Ntuzuma Access Road along Ntuzuma Access Road right into Ithendele drive and proceed to Ntuzuma along any of the Inner Circle Routes within Ntuzuma.</p> <p>5.2 From Centenary Road Taxi Rank right into Market Road left into Alice Street left into Albert Street into Umgeni Road into North Coast Road into KwaMashu Highway (M25) and proceed to the end point along Routes in 5.1 above.</p> <p>5.3 (From Soldier's Way Taxi Rank right into Field Street left into Leopold Street into Canongate Road or from Centenary Road taxi Rank right into market Road right into Leopold Street into Canongate Road) into the Western Freeway (N3) into the N2 left into KwaMashu Highway (M25) and proceed to the end point along Routes in 5.1 above.</p>



transport

Department:
Transport
Province of KwaZulu-Natal

GAZETTE

LGKZNG11-2015-JUN

REGION: ALL

1) Application Number: APP0025864	2) Gazette Number: LGKZNG11-2015-JUN
3) Applicant: SHEZI MN ID NO. 6310185546089 Association: PIESANG RIVER TRANSPORT SERVICES	4) Applicant Address: 10 IMFINGO GROVE KWAMASHU 4360
5) Existing Licence Holder: NOT APPLICABLE ID NO. NOT APPLICABLE	6) Existing Licence Holder Address: NOT APPLICABLE
7) Type of application: NEW OPERATING LICENCE	8) Operating Licence Number: NOT AVAILABLE
9) Vehicle Type: MINIBUS	10) 1 x 15 (SEATED) + 0 (STANDING)
11) Region: GREATER NORTH	
12.1	<p>1. UMDLOTI TO DURBAN</p> <p>From Approved Rank on M27 (previously Road 96) at Caltex Garage, M27 to an on-ramp M4 South, left M4 South Umhlanga Rocks Drive, Lighthouse Road, left Tannager Way, Lagoon Drive, Lighthouse Road on-ramp M4 South to Durban, right Ordinance Road, becoming Leopold Street, right Warwick Avenue, right Alice Street, right Grey Street, Prince Edward Street Taxi Rank and return, left Field Street, right Old Fort Road, left M4, hence along the same way in the reverse direction.</p>
12.2	<p>WATERLOO TO DURBAN</p> <p>a) From an approved Rank in Crocodile Road, Bat Road, Woodpecker Road, Stifanot Road 20214, Python Road, Woodpecker Road to Road M27, M24 off ramp south along M4, into Stanger Street, right into Ordinance Road, into Leopold Street, right into Alice Street, right into Grey Street, left into Prince Edward Street Taxi rank.</p> <p>b) From approved taxi rank Mdeni Road, Crocodile Road to Road 20250, Lovisa Road, Road 20214, Stifanot Road, Road 20114, Lilly Road 20113; Lemon Road 2028, Crocodile Road, Plum Street 20108, on M27 to M4 off – ramp South along M4 to -</p> <p>First Alternative</p> <p>Umhlanga Rocks off-ramp, left Umhlanga Rocks Drive, becoming Lighthouse Road, Tannager Way, Lagoon Drive, Lighthouse Road M4 South.</p> <p>Second Alternative</p> <p>M4 off-ramp to La Lucia Mall, left into Link Road, left Armstrong Avenue, and turn around at the Taxi Rank on Armstrong Avenue, right Link Road, right Rodge Road to M4 on-ramp along M4 into Stanger Street, right Ordinance Road, into Leopold Street, right into Warwick Avenue, right Alice Street, right Grey Street, left into Prince Alfred Street Taxi Rank</p> <p>Return Route:</p> <p>From Prince Edward Street, left into Field Street, right into Old Fort Road, left into Stanger Street into M4 and proceed along the alternatives set out above in reverse.</p>



transport

Department:
Transport
Province of KwaZulu-Natal

GAZETTE

LGKZNG11-2015-JUN

REGION: ALL

12.3	<p>WATERLOO TO VERULAM</p> <p>(A). From an approved Taxi Rank in Crocodile Road, Bat Road, Woodpecker Road, Stifanat Road 20214, Python Road, Woodpecker Road to M27 along M27 to the taxi rank in Ireland Street and return along the same route.</p> <p>(B). From Approved taxi rank in Mdeni Road, Crocodile Road, to Road 20250, Road 2026, Lovisa Road, 2028, Crocodile Road, Plum Street 20108, on M27 along M27 to the taxi rank in Ireland Street and return along the same route.</p> <p>First Alternative</p> <p>From any of the routes as set out in paragraphs (a) and (b) along M27, to Lotus Road, Temple Valley, Garland Street, Moss Street, into Ireland Street Taxi Rank and return along the same route.</p> <p>Second Alternative</p> <p>Ireland Taxi Rank proceed to South Ridge, Waterloo MPA Waybridge, M27 to Waterloo.</p>
12.4	<p>WATERLOO TO PHOENIX PLAZA</p> <p>(a) From an approved Taxi Rank in Crocodile Road, Bat Road, Woodpecker Road, Stifanat Road 20214, Python Road, Woodpecker Road to M27 to M4 on ramp South to R79 Ottawa R102 to Phoenix Highway, proceed along Phoenix Highway to Phoenix Plaza Taxi Rank and return along the same route.</p> <p>(b) From Approved taxi rank in Mdeni Road, Crocodile Road, to Road 2026, Lovisa Road 20214, Stifanat Road, Road 20114, Lilly Road 20113, Lemon Road 2028, Crocodile Road, Plum Street on M27 to M4 on ramp South to R79, Ottawa R102 to Phoenix Highway, proceed along Phoenix P1929 taxi rank and return along the same route.</p>
12.5	<p>PIESANG TO KWAMASHU STATION</p> <p>From Rank on Road 108466 (new road) left into Ithendele Drive into Nyala Road, left into Sibisi Road, right Bhejane Road, right Mandela Road to Rank and return along the same route.</p>
12.6	<p>PIESANG TO DURBAN</p> <p>From Rank Road 108466 (new road) left Dalmeny Road, left Ntuzuma Access Road becoming Road 102 Umngeni Road, Soldiers Way to Soldiers Way Taxi Rank, right into Field Street, left into Leopold Street to Centenary Road Rank.</p> <p>From Rank Road 108466 (new road), left Dalmeny Road, left Ntuzuma Access Road right becoming R102, M25, right along N2 to N2 off ramp with Inanda Road, left M21 Inanda Road through Springfield Park, right North Coast Road, becoming Umngeni Road, right Leopold Street Warwick Avenue to Centenary Road Taxi Rank.</p> <p>(NO PICKING UP OF PASSENGERS ALONG UMNGENI ROAD)</p> <p>From Rank Road 108466 (new road), left Dalmeny Road left Ntuzuma Access Road becoming Road 102 M25, right N2 along N2 to its off ramp with M21 and Umngeni left M19, into Umngeni M19 Connaught Bridge, Umngeni Road Soldiers Way Taxi Rank, right into Field Street, left into Leopold Street, Warwick Avenue to Centenary Road Taxi Rank.</p> <p>(NO PICKING UP OF PASSENGERS ALONG UMNGENI ROAD).</p>



transport

Department:
Transport
Province of KwaZulu-Natal

GAZETTE

LGKZNG11-2015-JUN

REGION: ALL

1) Application Number: APP0040537	2) Gazette Number: LGKZNG11-2015-JUN
3) Applicant: B PREMNAND ID NO. 6709135250082 Association: PIESANG RIVER TRANSPORT SERVICES	4) Applicant Address: P. O BOX 925 VERULAM KWA ZULU NATAL KWA-ZULU NATAL 4302
5) Existing Licence Holder: NOT APPLICABLE ID NO. NOT APPLICABLE	6) Existing Licence Holder Address: NOT APPLICABLE
7) Type of application: BACKLOG CAPTURE	8) Operating Licence Number: LKNKZN0117690
9) Vehicle Type: NOT AVAILABLE	10) 1 x 15 (SEATED) + 0 (STANDING)
11) Region: GREATER NORTH	
12.1	<p>1. UMDLOTI TO DURBAN</p> <p>From Approved Rank on M27 (previously Road 96) at Caltex Garage, M27 to an on-ramp M4 South, left M4 South Umhlanga Rocks Drive, Lighthouse Road, left Tannager Way, Lagoon Drive, Lighthouse Road on-ramp M4 South to Durban, right Ordinance Road, becoming Leopold Street, right Warwick Avenue, right Alice Street, right Grey Street, Prince Edward Street Taxi Rank and return, left Field Street, right Old Fort Road, left M4, hence along the same way in the reverse direction.</p>
12.2	<p>2. WATERLOO TO DURBAN</p> <p>a) From an approved Rank in Crocodile Road, Bat Road, Woodpecker Road, Stifanot Road 20214, Python Road, Woodpecker Road to Road M27, M24 off ramp south along M4, into Stanger Street, right into Ordinance Road, into Leopold Street, right into Alice Street, right into Grey Street, left into Prince Edward Street Taxi rank.</p> <p>b) From approved taxi rank Mdeni Road, Crocodile Road to Road 20250, Lovisa Road, Road 20214, Stifanot Road, Road 20114, Lilly Road 20113; Lemon Road 2028, Crocodile Road, Plum Street 20108, on M27 to M4 off – ramp South along M4 to -</p> <p>First Alternative Umhlanga Rocks off-ramp, left Umhlanga Rocks Drive, becoming Lighthouse Road, Tannager Way, Lagoon Drive, Lighthouse Road M4 South.</p> <p>Second Alternative M4 off-ramp to La Lucia Mall, left into Link Road, left Armstrong Avenue, and turn around at the Taxi Rank on Armstrong Avenue, right Link Road, right Rodge Road to M4 on-ramp along M4 into Stanger Street, right Ordinance Road, into Leopold Street, right into Warwick Avenue, right Alice Street, right Grey Street, left into Prince Alfred Street Taxi Rank</p> <p>Return Route: From Prince Edward Street, left into Field Street, right into Old Fort Road, left into Stanger Street into M4 and proceed along the alternatives set out above in reverse.</p>



transport

Department:
Transport
Province of KwaZulu-Natal

GAZETTE

LGKZNG11-2015-JUN

REGION: ALL

12.3	<p>3. WATERLOO TO VERULAM</p> <p>(A). From an approved Taxi Rank in Crocodile Road, Bat Road, Woodpecker Road, Stifanat Road 20214, Python Road, Woodpecker Road to M27 along M27 to the taxi rank in Ireland Street and return along the same route.</p> <p>(B). From Approved taxi rank in Mdeni Road, Crocodile Road, to Road 20250, Road 2026, Lovisa Road, 2028, Crocodile Road, Plum Street 20108, on M27 along M27 to the taxi rank in Ireland Street and return along the same route.</p> <p>First Alternative From any of the routes as set out in paragraphs (a) and (b) along M27, to Lotus Road, Temple Valley, Garland Street, Moss Street, into Ireland Street Taxi Rank and return along the same route.</p> <p>Second Alternative Ireland Taxi Rank proceed to South Ridge, Waterloo MPA Waybridge, M27 to Waterloo.</p>
12.4	<p>4. WATERLOO TO PHOENIX PLAZA</p> <p>(a) From an approved Taxi Rank in Crocodile Road, Bat Road, Woodpecker Road, Stifanat Road 20214, Python Road, Woodpecker Road to M27 to M4 on ramp South to R79 Ottawa R102 to Phoenix Highway, proceed along Phoenix Highway to Phoenix Plaza Taxi Rank and return along the same route.</p> <p>(b) From Approved taxi rank in Mdeni Road, Crocodile Road, to Road 2026, Lovisa Road 20214, Stifanat Road, Road 20114, Lilly Road 20113, Lemon Road 2028, Crocodile Road, Plum Street on M27 to M4 on ramp South to R79, Ottawa R102 to Phoenix Highway, proceed along Phoenix P1929 taxi rank and return along the same route.</p>
12.5	<p>5. PIESANG TO KWAMASHU STATION</p> <p>From Rank on Road 108466 (new road) left into Ithendele Drive into Nyala Road, left into Sibisi Road, right Bhejane Road, right Mandela Road to Rank and return along the same route.</p>
12.6	<p>6. PIESANG TO DURBAN</p> <p>From Rank Road 108466 (new road) left Dalmeny Road, left Ntuzuma Access Road becoming Road 102 Umngeni Road, Soldiers Way to Soldiers Way Taxi Rank, right into Field Street, left into Leopold Street to Centenary Road Rank.</p> <p>From Rank Road 108466 (new road), left Dalmeny Road, left Ntuzuma Access Road right becoming R102, M25, right along N2 to N2 off ramp with Inanda Road, left M21 Inanda Road through Springfield Park, right North Coast Road, becoming Umngeni Road, right Leopold Street Warwick Avenue to Centenary Road Taxi Rank.</p> <p>(NO PICKING UP OF PASSENGERS ALONG UMNGENI ROAD)</p> <p>From Rank Road 108466 (new road), left Dalmeny Road left Ntuzuma Access Road becoming Road 102 M25, right N2 along N2 to its off ramp with M21 and Umngeni left M19, into Umngeni M19 Connaught Bridge, Umngeni Road Soldiers Way Taxi Rank, right into Field Street, left into Leopold Street, Warwick Avenue to Centenary Road Taxi Rank.</p> <p>(NO PICKING UP OF PASSENGERS ALONG UMNGENI ROAD).</p>



transport

Department:
Transport
Province of KwaZulu-Natal

GAZETTE

LGKZNG11-2015-JUN

REGION: ALL

1) Application Number: APP0040549	2) Gazette Number: LGKZNG11-2015-JUN
3) Applicant: TT LUTHULI ID NO. 8710120344086 Association: SOUTHGATE TAXI ASSOCIATION	4) Applicant Address: 98 BARONDALE RD NEWLANDS WEST 4037
5) Existing Licence Holder: BD TEMBE ID NO. 6708215286081	6) Existing Licence Holder Address: 17 TOLLGATE ROAD SOUTHGATE, PHOENIX DURBAN, KWA ZULU NATAL KWA-ZULU NATAL 4068
7) Type of application: NORMAL TRANSFER	8) Operating Licence Number: LKNKZN0154410
9) Vehicle Type: NOT AVAILABLE	10) 1 x 15 (SEATED) + 0 (STANDING)
11) Region: GREATER NORTH	
12.1	<p>1. SOUTHGATE TO DURBAN</p> <p>ROUTE 1</p> <p>1.1 From unofficial Taxi Rank on R102 (near Whitehouse Shopping Centre) into R102, into Stonebridge Drive, left into Risegate Drive, along Risegate Drive, right again into Risegate Drive left into Stonebridge Drive, right into Parkmead Avenue, right into Greenbury Drive, left into Tower Road, left into Cardinal Road, right into Stonebridge Drive- (left into Arcara Street, left into Spire Street), right into Phoenix Highway (Spine Road) right into R102, left into KwaMashu Highway (M25), into North Coast Road into Umgeni Road- (into Soldiers Way Taxi Rank OR into Soldiers Way, right into Pine Street, right into Field Street, into Soldiers Way Taxi Rank OR right Leopold Street, right into Warwick Avenue, left into Etna Lane, and proceed to Canongate Road/Warwick Avenue Taxi Rank).</p> <p>1.2</p> <p>From an unofficial Taxi Rank on R102 (near Whitehouse Shopping Centre) along the inner circle routes indicated above, into Phoenix Highway, right into R102, right into Mount Moriah Drive, left into Simunye Avenue, back right into Mount Moriah Drive right into R102, left into KwaMashu Highway (M25), right into the National Route (N2), along the N2, left into an on-ramp to the N3 along the N3, left into off-ramp to the Berea Road North or proceed straight along N3, Old Dutch Road, into Alice Street- [right into Market Road, right into Leopold Street, right into Warwick avenue, left into Etna Lane and proceed to Canongate Road/Warwick Avenue Taxi Rank OR along Alice Street, right into Soldiers Way, into Soldiers Way into Soldiers Way Taxi Rank or proceed along Soldiers Way, right into Pine Street, right into Field Street, and proceed to Soldiers Way Taxi Rank]</p>



transport

Department:
Transport
Province of KwaZulu-Natal

GAZETTE

LGKZNG11-2015-JUN

REGION: ALL

12.2 SOUTHGATE TO PINETOWN/WESTMEAD ROUTE 2 INWARD ROUTE

2.1 From an unofficial Taxi Rank on R102 (near Whitehouse Shopping Centre) along R102, left into Glen Anil Street, right into Old North Coast Road, right into North Coast Road, left into an-ramp to the National Route (N2), along the N2, N3 left into an off-ramp to Underwood Road, right into Underwood Road, right into Stapleton Road (M5), left into Old Main Road M31, into Richmond Road (), right into Alexander Road, left into Moss Road and proceed to Westmead area direct and return.

2.2

From an unofficial Rank on R102 (near Whitehouse Shopping Centre), into Stonebridge Drive, left into Risegate Drive, along Risegate Drive and return to Risegate turning right into Risegate Drive, left into Stonebridge Drive, right into Parkmead Avenue, right into Greenbury Drive, left into Tower Road, left into Cardinal Road, right into Stonebridge Drive, left into Acara Street, left into Spine Street, right into Phoenix Highway (Spine Road), right into R102, and proceed to an unofficial Taxi Rank on R102 (near Whitehouse Shopping Centre), and continue to Pinetown using Route 2.1 above.

2.3

From an unofficial Rank on R102 (near Whitehouse Shopping Centre), into R102, right into Mount Moriah Drive, left into Simunye Avenue picking up passengers in Mount Moriah, and return to Simunye Avenue, right into Mount Moriah Drive, right into the Provincial Road (R102), along R102, left into KwaMashu Highway (M25), right into on-ramp to the National Route (N2), left under the bridge at Spaghetti Junction joining the N3, along the N3, left into off-ramp, to Underwood Road and proceed to Westmead as in 2.1 above.

RETURN ROUTE:

From the starting point in Westmead, into Moss Road, right into Alexander Road, right into Richmond Road, left into an on-ramp into the N3, along the N3, left into an on-ramp to the N2, along the N2, turn left on an off-ramp to KwaMashu Highway (M25), along the M25, left into an off-ramp to the Provincial Road R102, right into R102, along R102 and proceed to any of the above destinations

2.2



transport

Department:
Transport
Province of KwaZulu-Natal

GAZETTE

LGKZNG11-2015-JUN

REGION: ALL

1) Application Number: APP0037515	2) Gazette Number: LGKZNG11-2015-JUN
3) Applicant: MKHIZE MT ID NO. 7012065517086 Association: EMBO TAXI OWNERS ASSOCIATION	4) Applicant Address: PO BOX860 HILLCREST 3650
5) Existing Licence Holder: NOT APPLICABLE ID NO. NOT APPLICABLE	6) Existing Licence Holder Address: NOT APPLICABLE
7) Type of application: NEW OPERATING LICENCE	8) Operating Licence Number: NOT AVAILABLE
9) Vehicle Type: NOT AVAILABLE	10) 1 x 0 (SEATED) + 0 (STANDING)
11) Region: DURBAN WEST	
12.1	APPROVED ROUTES EMBO TAXI OWNERS ASSOCIATION 1. TO PINETOWN 1.1. FROM EMBO (GWENSA STORE TAXI RANK) TO PINETOWN From Gcwensa Store Taxi Rank Embo turn left via Russia Road, turn around back to to Twins Road (D1665), turn right into Malinga Road, turn around back to Twins Road, turn left into Dewla Road, turn around back to Twins Road, turn right into Fischer Road, pass AbamboSchool Road, Inhlang School, turn right into Inanda Road (M33) to Kloof Taxi Rank drop and proceed turn left into Old Main Road (R103) turn left into M13 and proceed, join M33 into Village Road (Kloof)(M39) turn right into M13, left into Old Main Road, then right into Anderson Road into Taxi Rank and return along the same route in reverse.1.2. FROM EMBO (ETHAFENI STORE TAXI RANK) TO PINETOWN From Ethafeni Store Taxi Rank Embo, turn right into Road F, join Road E.D.E, turn left into Marion Road, left into Elizabeth Road, right into Haylett Road, left into Westriding Road, right into Inanda Road (M33), turn left into Old Main Road Hillcrest (R103) Drop off, turn left into M13 proceed, join M33 into Village Road (Kloof), M39 turn right into M13, turn left into Old Main Road, Pinetown, right into Anderson Road into Taxi Rank and return along the same route in reverse.1.3. FROM EMBO (PHOSHANE JUNIOR PRIMARY) TO PINETOWN From Phoshane Junior Primary School Taxi Rank Embo, turn right into Partner Road (Road A), into and along Benars Road to Bothas Hill. Into and along Old Main Road (R103) to Hillcrest into M13 and proceed to Kloof drop off and proceed to Pinetown, left into Old Main Road (M31), right into Anderson Road and proceed to the Taxi Rank and return along the same route in reverse.
12.2	FROM EMBO (GCWENSA STORE TAXI RANK) TO WATERFALL From Gcwensa Store Taxi Rank, Embo Location, situated within the Magisterial district of Pinetown to Waterfall Taxi Rank, Waterfall, left into Fischer Road, right into Brackenhill Road, right into Inanda Road (M33), left into Link Road, take left King George Avenue, right Ridge Road turn around at Forest View Primary School back to King George Avenue, left into Bridle Road becoming Kloof Falls Road (M33), right into Impangele Road, turn around at Abelia Road near Kloof Junior School and return along the same route in reverse.

**transport**

Department:
Transport
Province of KwaZulu-Natal

GAZETTE

LGKZNG11-2015-JUN

REGION: ALL

12.3**CONDITIONS:**

1. PASSENGERS MAY BE PICKED UP AND/OR SET DOWN ONLY AT DESIGNATED TAXI RANK OR TAXI STOP, WHICH SHALL EXCLUDE BUS STOPS.
2. ON THE INBOUND TRIP TO PINETOWN, NO PASSENGERS MAY BE PICKED UP EN ROUTE FROM ENTERING INANDA ROAD (M33) (SUBJECT TO 5 BELOW), UNTIL REACHING THE ANDERSON ROAD TAXI RANK.
3. ON THE RETURN TRIP TO EMBO, NO PASSENGERS MAY BE SET DOWN UNTIL LEAVING INANDA ROAD (M33)
4. ENTRY OR RANKING ON PRIVATE PROPERTY IS NOT PERMITTED WITHOUT WRITTEN PERMISSION OF THE LANDLORD, A COPY OF WHICH MUST BE SUPPLIED TO THE BOARD.
5. WITHOUT HAVING ENTERED INTO AN AGREEMENT WITH OTHER OPERATORS ON A COMMON ROUTE, AS CONTEMPLATED BY SECTION 88(2)(B) OF ACT 22 OF 2000, THE PICKING UP OR SETTING DOWN OF PASSENGERS ON SUCH ROUTE IS NOT PERMITTED. A COPY OF SUCH AGREEMENT MUST BE SUPPLIED TO THE BOARD.
6. AT RANKS, WHETHER ON STREET OR OFF STREET, ONLY THE TAXIS THAT CAN BE ACCOMMODATED IN THE DEMARCATED AREA MAY OCCUPY THE RANK, EXCESS VEHICLES MUST HOLD ELSEWHERE AT DESIGNATED HOLDING AREAS.
7. RANK PERMITS OR LETTERS OF AUTHORITY MUST BE PRODUCED IN RESPECT OF ALL RANKS IN MUNICIPAL AREAS, IN PARTICULAR MAJOR TOWNS AND CITIES.
8. THE ALLOCATION OF ANY ROUTE OR PORTION OF A ROUTE IS SUBJECT TO THE CONDITION THAT IT HAS BEEN APPROVED AND ALLOCATED IN GOOD FAITH AND THAT SUCH ROUTE WILL BE INVALID SHOULD IT TRANSPIRE THAT THE ROUTE OR PORTION THEREOF WILL, OR HAS CAUSED CONFLICT DUE TO IT HAVING BEEN APPROVED BASED ON INCORRECT OR FALSE INFORMATION SUPPLIED TO THE BOARD OR AS A RESULT OF AN ERROR. IN SUCH INSTANCE THE OPERATING LICENCE MUST BE RETURNED TO THE BOARD FOR CORRECTION.
9. THE VEHICLE MUST BE COVERED BY MOTOR VEHICLE INSURANCE AS WELL AS PERSONAL LIABILITY INSURANCE.



transport

Department:
Transport
Province of KwaZulu-Natal

GAZETTE

LGKZNG11-2015-JUN

REGION: ALL

- | | |
|---|---|
| 1) Application Number: APP0037559 | 2) Gazette Number: LGKZNG11-2015-JUN |
| 3) Applicant: S VILAKAZI
ID NO. 7710025281087
Association: FREDVILLE TAXI OWNERS ASSOCIATION | 4) Applicant Address:
PO BOX18067
HAMMARSDALE
3700 |
| 5) Existing Licence Holder: BR GCABASHE
ID NO. 4111295372081 | 6) Existing Licence Holder Address:
P.O. BOX 18048
HAMMARSDALE
DURBAN
KWA-ZULU NATAL
3700 |
| 7) Type of application: NORMAL TRANSFER | 8) Operating Licence Number: LKNKZN0115481 |
| 9) Vehicle Type: NOT AVAILABLE | 10) 1 x 15 (SEATED) + 0 (STANDING) |
| 11) Region: DURBAN WEST | |

12.1

CONDITIONS:

1. PASSENGERS MAY BE PICKED UP AND/OR SET DOWN ONLY AT DESIGNATED TAXI RANK OR TAXI STOP, WHICH SHALL EXCLUDE BUS STOPS.
2. ON THE IN BOUND TRIP TO DURBAN, PINETOWN AND PIETERMARITZBURG NO PASSENGERS MAY BE PICKED UP EN ROUTE FROM ENTERING THE N3 OR M13, UNTIL REACHING THE DESTINATION TAXI RANK.
3. ON THE RETURN TRIP TO FREDVILLE, NO PASSENGERS MAY BE SET DOWN UNTIL LEAVING THE N3 OR M13
4. ENTRY OR RANKING ON PRIVATE PROPERTY IS NOT PERMITTED WITHOUT WRITTEN PERMISSION OF THE LANDLORD, A COPY OF WHICH MUST BE SUPPLIED TO THE BOARD.
5. WITHOUT HAVING ENTERED INTO AN AGREEMENT WITH OTHER OPERATORS ON A COMMON ROUTE, AS CONTEMPLATED BY SECTION 88(2)(B) OF ACT 22 OF 2000, THE PICKING UP OR SETTING DOWN OF PASSENGERS ON SUCH ROUTE IS NOT PERMITTED. A COPY OF SUCH AGREEMENT MUST BE SUPPLIED TO THE BOARD.
6. AT RANKS, WHETHER ON – STREET OR OFF – STREET, ONLY THE TAXIS THAT CAN BE ACCOMMODATED IN THE DEMARCATED AREA MAY OCCUPY THE RANK, EXCESS VEHICLES MUST HOLD ELSEWHERE AT DESIGNATED HOLDING AREAS.
7. RANK PERMITS OR LETTERS OF AUTHORITY MUST BE PRODUCED IN RESPECT OF ALL RANKS IN MUNICIPAL AREAS, IN PARTICULAR MAJOR TOWNS AND CITIES SUCH AS PINETOWN, PIETERMARITZBURG AND DURBAN.
8. THE ALLOCATION OF ANY ROUTE OR PORTION OF A ROUTE IS SUBJECT TO THE CONDITION THAT IT HAS BEEN APPROVED AND ALLOCATED IN GOOD FAITH AND THAT SUCH ROUTE WILL BE INVALID SHOULD IT TRANSPIRE THAT THE ROUTE OR PORTION THEREOF WILL, OR HAS CAUSED CONFLICT DUE TO IT HAVING BEEN APPROVED BASED ON INCORRECT OR FALSE INFORMATION SUPPLIED TO THE BOARD OR AS A RESULT OF AN ERROR. IN SUCH INSTANCE THE OPERATING LICENCE MUST BE RETURNED TO THE BOARD FOR CORRECTION.
9. PICKING UP OR SETTING DOWN OF PASSENGERS ON THE N3 AND / OR NEAR THE PAVILLION SHOPPING CENTRE IS SPECIFICALLY FORBIDDEN.
10. THE VEHICLE MUST BE COVERED BY MOTOR VEHICLE INSURANCE AS WELL AS PERSONAL LIABILITY INSURANCE



transport

Department:
Transport
Province of KwaZulu-Natal

GAZETTE

LGKZNG11-2015-JUN

REGION: ALL

12.2	<p>APPROVED ROUTES FREDVILLE TAXI ASSOCIATION ROUTE 1 1. FREDVILLE INCHANGA TO CATO RIDGE ABATTOIR From Fredville Taxi Rank turn right into P1-3/R103 turn right into P423/ Eddie Hagan Drive toward Cato Ridge Abattoir and rank at the Abattoir, return along the same route to Fredville in reverse.</p>
12.3	<p>ROUTE 2 1. FREDVILLE INCHANGA TO PIETERMARITZBURG From Fredville Taxi Rank, turn right into P1-3 / R103 pass Radnor Caltex Filling Station, Cato Ridge dropping passengers, right into N3, right into P418, right into P1-3, turn around at Camperdown Magistrate Court proceed along P1, rejoin N3 at Umlaas Road towards Pietermaritzburg. From the N3 turn left into Old Greytown Road/ Church Street, right into East Street, left into Pietermaritz Street, right into Pine Street, right into Berg Street and proceed to the Taxi Rank at corner of Berg and Retief Street and return into and along Berg Street, right into East Street, left into Old Greytown Road, right into on – ramp into and along the N3 towards Camperdown and follow the forward route in reverse to Fredville.</p>
12.4	<p>ROUTE 3 3. FREDVILLE INCHANGA TO HAMMARSDALE From Fredville Taxi Rank, turn right into P1-3, turn left into P245, turn right into P385, proceed along P385 towards Hammarsdale, turn left into Kelly Road and rank Outside Bee Gee and return along the same route to Fredville in reverse.</p>
12.5	<p>ROUTE 4 4. FREDVILLE INCHANGA TO HILLCREST 4.1. From Fredville Taxi Rank, turn right into P1-3m, left into P245, left into N3, left into M13, Left into Kassier Road dropping passengers, right into Old Main Road (R103) towards Hillcrest, left into Inanda Road (M33), Right into Hillcrest Taxi Rank and return along the same route to Fredville in reverse. 4.2 From Fredville Taxi Rank, turn left into P1-3 proceed along P1-3/ R103 towards Hillcrest pass Drummond, Botha's Hill dropping passengers left into Inanda Road, right into Hillcrest Taxi Rank and return along the same route to Fredville in reverse.</p>
12.6	<p>ROUTE 5 5. FREDVILLE INCHANGA TO PINETOWN From Fredville Taxi Rank, turn right into P1-3, turn left into P245, left into N3, left into M13, pass Emberton Gillits, Maytime Stores, Kloof dropping passengers pass Fields Hill left into Old Main Road, right into Anderson Road into Anderson Road Taxi Rank and return along the same route to Fredville in reverse.</p>
12.7	<p>ROUTE 6 6. FREDVILLE INCHANGA TO DURBAN From Fredville Taxi Rank, turn right into P1-3, turn left into P 245 left into N3 and proceed along N3 towards Durban, pass Marianhill Toll Plaza, left into Berea Road North, dropping passengers, becoming old Dutch Road, right into Market Road right into Service Road behind English Market, join University Avenue, right into Lancers Road, left into Wills Road and rank at approved ranks for which rank permits have been issued (500/289, 600/609) and return from Wills Road, left into Lancers Road, left into Warwick Avenue, left into Cannongate Road, right to join N3 and drive back as per the forward route in reverse</p>



transport

Department:
Transport
Province of KwaZulu-Natal

GAZETTE

LGKZNG11-2015-JUN

REGION: ALL

1) Application Number: APP0037862	2) Gazette Number: LGKZNG11-2015-JUN
3) Applicant: PF SHEZI ID NO. 6911135634089 Association: MOLWENI WYEBANK TAXI ASSOCIATION	4) Applicant Address: PO BOX9166 LINKHILLS 3652
5) Existing Licence Holder: CLEMENT NOWA MKHIZE ID NO. 6408265436088	6) Existing Licence Holder Address: 19 UNION LANE OFFICE NO5/7 PINETOWN KWA-ZULU NATAL 3610
7) Type of application: NORMAL TRANSFER	8) Operating Licence Number:
9) Vehicle Type: NOT AVAILABLE	10) 1 x 15 (SEATED) + 0 (STANDING)
11) Region: DURBAN WEST	
12.1	ROUTE 4: MOLWENI TO HILLCREST FROM MOLWENI TAXI RANK TURN RIGHT TO INANDA ROAD AND TURN LEFT OLD MAIN ROAD (R103) PROCEED TO A TAXI STOP NEAR BUS TOYOTA AND THEN TURN BACK AT ASHLEY DRIVE TO HILLCREST TAXI RANK AND RETURN TO MOLWENI BY THE SAME ROUTE.
12.2	ROUTE 5 : MOLWENI TO WATERFALL FROM MOLWENI TAXI RANK, TURN RIGHT TO INANDA ROAD AND TURN LEFT TO LINK RD AND THEN TURN RIGHT TO ROCK ROAD AND THEN TURN RIGHT INTO INANDA ROAD AND DRIVE INTO WATERFALL TAXI RANK AND THEN BACK TO MOLWENI TAXI RANK ALONG THE SAME ROUTE.
12.3	ROUTE 7 : HILLCREST TO PINETOWN FROM HILLCREST TAXI RANK LEFT INANDA ROAD, LEFT OLD MAIN ROAD, TURN LEFT TO M13 AND TURN LEFT TO OLD MAIN ROAD AND THEN TURN RIGHT TO ANDERSON ROAD AND INTO ANDERSON ROAD TAXI RANK AND RETURN TO HILLCREST TAXI RANK.
12.4	ROUTE 8 : MOLWENI TO KLOOF FROM MOLWENI TAXI RANK TURN RIGHT TO INANDA ROAD AND TURN LEFT TO LINK ROAD AND TURN RIGHT INTO BRIDLE ROAD AND PROCEED PAST KRANSKLOOF NATURE RESERVE PROCEED ON KLOOF FALLS ROAD INTO CHURCH ROAD TURN RIGHT INTO OLD MAIN ROAD INTO VILLAGE SHOPPING CENTRE AND RETURN.
12.5	ROUTE 6: MOLWENI TO DURBAN AND RETURN FROM MOLWENI TAXI RANK TURN RIGHT TO INANDA ROAD, LEFT OLD MAIN ROAD THEN TURN LEFT INTO M13 AND LEFT INTO N3 AT PARADISE VALLEY AND PROCEED INTO DURBAN, TURN LEFT INTO BEREA ROAD NORTH, INTO OLD DUTCH ROAD, TURN RIGHT INTO MARKET ROAD, RIGHT INTO UNIVERSITY AVENUE, RIGHT TO LANCERS ROAD, RIGHT INTO WILLS ROAD PROCEED INTO THE ALLOCATED TAXI RANK AND RETURN AS FOLLOWS: FROM WILLS ROAD TAXI RANK, RIGHT INTO WARWICK AVENUE / MARKET ROAD, LEFT INTO WEST STREET, LEFT INTO RUSSEL STREET AND PROCEED DIRECTLY TO THE WESTERN FREEWAY (N3) AND RETURN TO MOLWENI TAXI RANK ALONG THE SAME ROUTE IN THE OPPOSITE DIRECTION.



transport

Department:
Transport
Province of KwaZulu-Natal

GAZETTE

LGKZNG11-2015-JUN

REGION: ALL

12.6	<p>ROUTE 8</p> <p>WYEBANK TO PINETOWN AND RETURN</p> <p>8.1 From Wyebank Taxi Rank turn left to Circle Drive, proceed and turn right to Orchid Avenue and turn left into Daisy Lane and turn right into Almond Avenue and right into Aloe Avenue and left into Cherry Road, and turn right into Circle Drive and right into Wyebank Road and turn right into Thuthuka Drive and left into Wyebank Road, right into Umunga Road, left Umunga Road right Mdoni Crescent, left Umunga Road, right Wybank Road then turn left into Glamis Road and turn right into Gordon Pirrie Crescent and right into Glamis Road then turn right into Bosse Street and right into Bohmer Road cross into High Street, turn right into Campbell Road which becomes Glenugie Road and turn right into Kings Road and left into Anderson Road into Anderson Road Taxi Rank and return by the same route to Wybank Taxi Rank.</p> <p>8.2 From Wybank Taxi Rank turn left into Umunga Road, then turn right into Umdoni Crescent and turn left into Umunga Road and left into Wybank Road and right into Thuthuka Drive and left into Wybank Road, then left into Glamis Road, turn right into Bosse Street, right into Bohmer Road then cross into High Street and right into Manors Road and right into Doone Road, left into Beare Drive, cross to join Fairview Crescent and right into Fernleigh Road left into Tyrone Spy, right into Padfield Road and left into Manors Road, turn right into Glenugie Road and turn right into Kings Road and left into Anderson Road into Anderson Road Taxi Rank and return by the same route to Wybank Taxi Rank.</p> <p>8.3 From Wybank Taxi Rank turn right into Dahlia Drive, right into Zamokuhle Road and turn right into Rock and turn right into Wybank Road, right into Marievale Drive and turn right into Krantzview Road and turn left into Edwin Swales Road and proceed into Klooflands Road and left into Buckingham Road and left into Emolweni Road and right into Dan Pienaar Road, left into Douglas Road and turn left into Kloof Falls Road and right into Impangele Road, turn left into Abelia Road and right into Church Road, proceed to Willingdon Avenue turn right into Pioneer Road, proceed into old main Road, and turn left into Village Road left into M13 and turn left into old main Road and right into Anderson Road into Anderson Taxi Rank and return by the same route to Wybank Taxi Rank.</p>
12.7	<p>ROUTE 1</p> <p>MOLWENI TO PINETOWN</p> <p>From Molweni Taxi Rank turn right to Inanda Road and proceed pass Waterfall to Hillcrest then turn left to Old Main Road and left to M13 proceed and turn left into Old Main Road and turn right to Anderson RD. into Anderson RD. Taxi Rank and return to Molweni.</p>
12.8	<p>ROUTE 3</p> <p>MOLWENI TO WESTMEAD</p> <p>From Molweni Taxi Rank turn right to Inanda RD. turn left Old Main Road and turn left to M13 turn right to Richmond Road left to Trafford Road left to Alexander Road, left Alexander Road and return by the same route.</p>
12.9	<p>ROUTE 7</p> <p>WYEBANK TO NEW GERMANY -PINETOWN AND RETURN</p> <p>From Wyebank Taxi Rank turn left to Hilltop Road, and turn Left into Crescent then turn right into hilltop Road, turn right into Wyebank Road, and turn left into Glamis Road, then cross into Sander Road and turn left into Conventry Avenue and left into Shepstone Road, right into Blase Road and turn right into Chelsea Avenue and left into Escom Road, left Valley View Road, right into Lenner Road, left into Falcon Road, right into Otto Volek Road, then proceed on stapleton Road, right into Old Main Road, right into Escom road, left into suffert Street, right into Mason street, right into Oppenheimer Street, left into Devon Road right into Oppenheimer Street, right into Beviss Road, left into Cherry Road, left into Henwood Road and turn around on Henwood Road to rejoin Cherry Road, left into Cherry Road, left into Crompton Street, right into Halifax road to rejoin Crompton Street along Crompton Street, right into rejoin Crompton Street along Crompton Street, Right into Scott Road, Left into Manors Road, Left into Glenugie Road, then proceed on Moodie Street, right into Hill Street then join Anderson Road and rank at Anderson Road taxi rank and return to Wyebank along the same route.</p>



transport

Department:
Transport
Province of KwaZulu-Natal

GAZETTE

LGKZNG11-2015-JUN

REGION: ALL

12.10	<p>10. WYEBANK TO DURBAN AND RETURN From Molweni Taxi Rank proceed by Wyebank Road, turn left into Glamis Road, cross to Sander Road, turn left into Coventry Avenue, turn right into Shepstone Road, turn left into old main Road, turn right into Stapleton Road, left into M13 join N3 towards Durban, left into Berea Road North, proceed to join Old Dutch Road, right into Market Road, right into University Avenue, right into Lancers lane, right into Wills Road and rank at Wills Road Taxi Rank. Return along Warwick Avenue/Market Road, left into West Street, left into Russel Street and proceed directly into Western freeway (N3) and return to Molweni Taxi Rank along the same route in the opposite direction.</p>
12.11	<p>ROUTE 2 MOLWENI TO NEW GERMANY From Molweni Taxi Rank turn right to Inandad Road proceed turn left Old Main RD. and turn left to M13 and turn left to Old Main RD.in Pinetown and turn left to Glenugie RD. and then turn right to Lauth RD and turn left to Crompton Street and then left to Shepstone RD. to New Germany and turn around and return by the same route</p>
12.12	<p>9.WYEBANK AND WESTMEAD AND RETURN From Wybank Taxi Rank turn right into Fannin Road,proceed to Umgababa Road and turn back by the same Road and turn right into Wybank Road,proceed to Pioneer Road,turn left into M13 and right into Richmond Road,turn right to Trafford Road,Hillclimb Road into Goodwood Road,proceed to P.M.C.group and return by the same route and turn right into Hillclimb Road,turn left into Sukuza Road,turn right into Kylami Road,turn left into Circuit Road and turn left into Malcolm Road,turn right into Albert Road,turn left into Westmead Road and turn left into Richmond Road,cross into old main Road and turn right into Anderson Road into Anderson Road Taxi Rank and return to Wybank along the same route.</p>



transport

Department:
Transport
Province of KwaZulu-Natal

GAZETTE

LGKZNG11-2015-JUN

REGION: ALL

1) Application Number: APP0040539	2) Gazette Number: LGKZNG11-2015-JUN
3) Applicant: ST ZUMA ID NO. 4705090327081 Association: MPUMALANGA AND DISTRICT TAXI ASSOCIATION	4) Applicant Address: D1183 MPUMALANGA T/SHIP HAMMARSDALE KWAZULU-NATAL 3700
5) Existing Licence Holder: T ZUMA ID NO. 5009155321082	6) Existing Licence Holder Address: P O BOX 430 HAMMARSDALE HAMMARSDALE KWA-ZULU NATAL 3700
7) Type of application: DECEASED TRANSFER	8) Operating Licence Number: LKNKZN0118641
9) Vehicle Type: NOT AVAILABLE	10) 1 x 15 (SEATED) + 0 (STANDING)
11) Region: DURBAN WEST	
12.1	<p>ROUTE 1. MPUMALANGA – PIETERMARITZBURG (via Church Street)</p> <p>Inbound: From Mpumalanga, P385, N3, N3/P338 (Umlaas Road) Interchange, N3, Market Road Interchanger, N3, Bhambatha (Greytown), Church, Masukwana (East), Boom Street to Boom / Retief Taxi Terminal (KPC0013)</p> <p>Outbound: From Boom / Taxi Terminal (KPC0013), Boom Street, Masukwana Street (East), Echo Road, Orthmann, N3, N3/P338 (Umlaas Road), Interchange, N3, P385</p> <p>ALTERNATIVE - Inbound</p> <p>(A)</p> <p>P385, N3, P418, Church Street, VR Plank Square (Camperdown Taxi Rank – KPX0021, VR Plank Square, Shepstone, Bishop, P418, N3 / P338 (Umlaas Road) Interchange, N3, Market Road Interchange, N3, Bhambatha (Greytown), Church Street, Masukwana (East), Boom</p> <p>(B)</p> <p>P385, N3, P418, Church Street, VR Plank Square (Camperdown Taxi Rank – KPX 0021), VR Plank Square, Shepstone, Bishop, P418, N3 / P338 (Umlaas Road), Interchange, N3, Market Road Interchange, N3, Armitage, Chatterton, Boshoff, Boom Street, Retief Street, Pietermaritz Street, Pine Street, Boom Street</p> <p>ALTERNATIVE – Outbound</p> <p>(A)</p> <p>Boom Street, Masukwana (East), Echo, Orthmann, N3, N3 / P338 (Umlaas Road) Interchange, P418, Church Street, VR Plank Square, Shepstone, Bishop, P418, N3, P385</p> <p>RESTRICTIONS Along Market Road, off-ramp to Market Road, on-ramp, only offloading of passengers is permitted. The loading of passengers along this section of the route is not permitted</p>



transport

Department:
Transport
Province of KwaZulu-Natal

GAZETTE

LGKZNG11-2015-JUN

REGION: ALL

12.2	<p>ROUTE 2. MPUMALANGA – CAMPERDOWN Inbound: Forward From: Mpumalanga Route: P385, N3, P418, Church Street, VR Plank Square To: Camperdown Taxi Rank – Adjacent to Camperdown Station (KPC 0021)</p> <p>Outbound: Return From: Camperdown Taxi Rank – Adjacent to Camperdown Station (KPC0021) Route: VR Plank Square, Shepstone, Bishop, P418, N3, P385 To: Mpumalanga</p>
12.3	<p>ROUTE 3. MPUMALANGA TAXI RANK TO CATO RIDGE AND ABBATOIR From Mpumalanga Taxi Rank – Meyiwa Main Road, turn left 2011 Street, turn right 74095 Street, turn left P385 becoming R103/P1-3, turn left P423 / Eddy Hagan, drive into Cato Ridge Abbatoir Taxi Rank and return back on the same route</p>
12.4	<p>ROUTE 4. MPUMALANGA TAXI RANK TO UMLAAS ROAD</p> <p>Inbound - Forward Origin: From Mpumalanga Taxi Rank, turn right to Meyiwa Main Road, turn left 2011 Street, turn right 74095 street, turn left P385, turn left R603 Route: Georgedale, Cato Ridge, Camperdown Destination: Umlaas Road</p> <p>Outbound – Return Origin: Umlaas Road, R603, N3, Mpumalang / Inchanga / Cato Ridge offramp – join R103, turn right Georgedale Road, Meyiwa Main Road Route: Camperdown, Cato Ridge, Georgedale Destination: Mpumalanga Township (all sections including Emalangeni)</p>
12.5	<p>ROUTE 5. MPUMALANGA TAXI RANK TO ESTCOURT Inbound – Forward Origin: Mpumalanga Taxi Rank, turn right to Meyiwa Main Road, Georgedale Road, join R103, N3, off rank Estcourt, Harding Street, Alexandra Street Destination: Estcourt Taxi Rank</p> <p>Outbound – Return Origin: Estcourt Taxi Rank – Alexandra Street – Harding Street to R103, Join N3 Durban, Mpumalanga, Inchanga, Cato Ridge, off rank join R103, turn right Georgedale Road – Meyiwa Main Road Destination: Mpumalanga Township (all sections and Emalangeni)</p>



transport

Department:
Transport
Province of KwaZulu-Natal

GAZETTE

LGKZNG11-2015-JUN

REGION: ALL

12.6	<p>ROUTE 6. MPUMALANGA TAXI RANK TO MATATIELE Inbound – Forward Origin: Mpumalanga Taxi Rank, turn right to Meyiwa Road, turn left to Georgedale Road, join R103, N3 to Pietermaritzburg, turn off to R56 Umlaas Road Route: Richmond, Ixopo, Umzimkhulu, Kokstad to offload Destination: Matatiele, Market Street, Station Road, into Matatiele Taxi Rank</p> <p>Outbound – Return Origin: Matatiele Taxi Rank, Station Road, Market Road, 56 to Umlaas Road Route: Umlaas Road, Camperdown, Cato Ridge Georgedale Destination: Mpumalanga Township and Emalangen</p>
12.7	<p>ROUTE 7. MPUMALANGA TAXI RANK TO HAMMARSDALE AND ELANGENI INDUSTRIES From (origin): Mpumalanga Taxi Rank on Meyiwa Main Road, turn left 2011 Street, turn right 74095 Street, turn right P385, right turn Kely Road, turn left Anderson Road Elangeni Industries and return back on the same route to all units within Mpumalanga (including Emalangen)</p>
12.8	<p>ROUTE 8. MPUMALANGA TAXI RANK TO PINETOWN From: Mpumalanga Taxi Rank on Meyiwa Main Road, turn left 2011 Street, turn right 74095 Street, turn right P385, turn right N3, left M13, pass Everton, Maytime Stores, Kloof, left turn Old Main Road, right Anderson Road, left turn Stanfield Lane, right into Hill Street Bus Rank and return back on the same route to all units within Mpumalanga</p>
12.9	<p>ROUTE 9. MPUMALANGA TAXI RANK TO WESTMEAD From Mpumalanga Taxi Rank on Meyiwa Main Road, turn left 2011 Street, turn right 74095 Street, turn right P385, turn right N3, pass Marrianhill Toll Plaza, left Richmond Road, left Westmead Road, left Alexander Road, right Trafford Road, left Richmond Road, left Swanfield Road, left into Taxi Holding on Commercial Road and return back on the same route to all units within Mpumalanga</p>
12.10	<p>ROUTE 10. MPUMALANGA TAXI RANK TO DURBAN From Mpumalanga Taxi Rank on Meyiwa Main Road, turn left 2011 Street, turn right 74095 Street, turn right P385, turn right N3, pass Marrianhill Toll Plaza, or N3, left M13, left Old Main Road Pinetown, right Stapleton Road, left M13, left N3, turn left into Berea Road North, right into Berea Road, into West Street, left turn Russell Street and rank at the intersection of Russell Street and Pine Street</p> <p>Alternative Route From Berea Road North, into Old Dutch Road, into Alice Street, turn right into Grey Street, becoming Broad Street, right turn Smith Street, right turn Russell Street and proceed to rank as above, Return trip – from rank at the intersection of Pine Street, left turn into N3, from the N3 drive backwards on the same route as the forward trip</p>



transport

Department:
Transport
Province of KwaZulu-Natal

GAZETTE

LGKZNG11-2015-JUN

REGION: ALL

1) Application Number: APP0013903	2) Gazette Number: LGKZNG11-2015-JUN
3) Applicant: MAKHETHA MN ID NO. 5801105463083 Association: PINETOWN TAXI OWNERS ASSOC.(HILL STREET)	4) Applicant Address: P O BOX 481856 QUALBERT 4078
5) Existing Licence Holder: NOT APPLICABLE ID NO. NOT APPLICABLE	6) Existing Licence Holder Address: NOT APPLICABLE
7) Type of application: NEW OPERATING LICENCE	8) Operating Licence Number: NOT AVAILABLE
9) Vehicle Type: MIDIBUS	10) 1 x 22 (SEATED) + 0 (STANDING)
11) Region: DURBAN WEST	
12.1	APPROVED ROUTES PINETOWN TAXI OWNERS ASSOCIATION (HILL STREET) ROUTE 1. PINETOWN – MPUMALANGA T/SHIP 1.1. From Pinetown Hill Street Taxi Rank turn right Hill Street then joining Anderson Road – turn left at the robot into Old Main Rd, right into M13 proceed to Kloof Taxi stop-dropping –to Gillits Taxi stop dropping and picking up passengers- to Emberton Taxi stop dropping and picking up passengers –to Polo Pony Taxi stop dropping and picking up passengers Join N3-to Cliffdale Taxi stop dropping and picking up passengers –On the N3 at the Hammarisdale Interchange turn left into P385 pass Wallers Garage Taxi stop dropping and picking up passengers-Hammarisdale (Webber) Taxi stop dropping and picking up passengers-cross the bridge towards Mpumalanga T/Ship turn left to unit 6(H) Taxi stop dropping and picking up passengers-to unit 3 (C) Taxi stop dropping and picking up passengers unit 4(D) Taxi stop dropping and picking up passengers-unit 1 (A), back to Mpumalanga taxi rank dropping and picking up passengers and return to Pinetown taxi rank along the same route. NB : ROUTE TO BE OPERATED STRICTLY IN ACCORDANCE WITH AGREEMENT WITH MPUMALANGA TAXI ASSOCIATION – LIMITED TO 37 VEHICLES PER DAY 1.2 PINETOWN TAXI RANK TO HAMMARSDALE INDUSTRIAL AREA From Pinetown Hill Street Taxi Rank, Right Hill Street then joining Anderson Road turn left into Old Main Rd proceed and turn right into M13 pass Kloof, dropping and picking up passengers, to Maytime, dropping and picking up passengers, to Gillits dropping and picking up passengers, to Emberton dropping and picking up passengers, to Polo Pony dropping and picking up passengers- Joining N3 Cliffdale Taxi stop dropping and picking up passengers, and return to N3 and proceed to Hammarisdale interchange, left into P385 dropping and picking up passengers, to Wallers Garage, dropping and picking up passengers, turn left towards Hammarisdale industrial area, dropping and picking up passengers, turn right to Hammarisdale Shopping centre dropping and picking up passengers, turn right to uMlaba Village, dropping and picking up passengers, return back to Pinetown along the same route dropping and picking up passengers and return along the same route in reverse. NB : ROUTE TO BE OPERATED STRICTLY IN ACCORDANCE WITH AGREEMENT WITH MPUMALANGA TAXI ASSOCIATION – LIMITED TO 37 VEHICLES PER DAY
12.2	2. PINETOWN TO ISIPINGO From Pinetown Hill Street Taxi Rank same as Umlazi NMR up to N2, left exit 154 left into Grimsby Road, pass Clairwood Hospital Taxi stop, dropping passengers-take right into M30/South Coast Road, left into Prince Mcwayizeni Drive, left into Old South Coast Road, left into R102 dropping passengers, becoming Jeffels Road, left along Jeffels Road, right into Old Main Road and rank at the intersection of Old Main Road and Pardy Road. Return trip: Return to M35/Old Main Road, turn right into R102 and left into N2 and take left to N3 take left into M13, take left Eden Road, right M5/ Stapleton Road, left M31/Old Main Road, turn right into Escombe Road, dropping passengers at Frame Taxi stop, turn left take Shepstone Road, turn right into Crompton Street dropping passengers –turn right into Old Main Road, left Anderson Road, left Stanfield Lane, right Hill Street Taxi Rank.
12.3	ROUTE4 4. PINETOWN TO SPRINGFIELD PARK From Hill Street Taxi Rank into Hill Street, into Anderson Road, right into Old Main Road (M31) left into St. Johns Avenue (M19), proceed along M19 to the intersection with N2. Turn left Service Road, right Inanda Road (M21) and proceed to Springfield Industrial Park along Palmfield Road (pick up and drop off) and return along the same route to Pinetown in reverse. NB : NO RANKING IS PERMITTED IN SPRINGFIELD AND PASSENGERS MAY ONLY BE PICKED UP AND OR SET AT DESIGNATED TAXI STOPS.
12.4	ROUTE 3 PINETOWN TO PHOENIX Starting Point: From Pinetown Hill Street Taxi Rank turn right into Hill Street, joining Anderson Road, right into Old Main Road picking up passengers, turn left at St. Johns Avenue (M19), turn left into N2, into the M41 off-ramp into Phoenix Highway and proceed to Hill Street Taxi Rank in reverse. NB : NO PICKING UP OR SETTING DOWN OF PASSENGERS EN ROUTE.



transport

Department:
Transport
Province of KwaZulu-Natal

GAZETTE

LGKZNG11-2015-JUN

REGION: ALL

1) Application Number: APP0027301	2) Gazette Number: LGKZNG11-2015-JUN
3) Applicant: NKOSINATHI EMMANUELL MBATHA ID NO. 7106105471088 Association: QADI-NYUSWA TAXI OWNERS ASSOCIATION	4) Applicant Address: P O BOX 504 BOTHAS HILL 3660
5) Existing Licence Holder: NOT APPLICABLE ID NO. NOT APPLICABLE	6) Existing Licence Holder Address: NOT APPLICABLE
7) Type of application: NEW OPERATING LICENCE	8) Operating Licence Number: NOT AVAILABLE
9) Vehicle Type: MINIBUS	10) 1 x 15 (SEATED) + 0 (STANDING)
11) Region: DURBAN WEST	
12.1	<p>NYUSWA TO PINETOWN</p> <p>from Qadi/Nyuswa Rank along unnamed roads through Shelele, Mgogozi, Mabedlana, Mlambo, Mkhizwane, Ezitholeni, Mathebethu, Mnamatha, Shayamoya, Sikhelekehleni, into Old Main Road pass Valley Trust, Qadi Extension, Botha's Hill, Botha's Hill Station, pass Kearsney College, into Mkhize Road, Assagay Road, along the M13 to Hillcrest Taxi Rank in Inanda Road, return to the M13, pass Police Station, Hildene, Wiston Park, Gillets, Maytime Centre, Kloof Shopping Centre, proceed along the M13 through Field's Hill to the intersection with Old Main Road and Richmond Road.</p> <p>ALTERNATE:</p> <p>1.1 Turn left into Old Main Road in Pinetown and proceed to Anderson Street Taxi Rank and return to the starting point along the same route in the opposite direction.</p> <p>1 2 Turn right into Richmond Road, left into Trafford Road, Hillclimb Road, Suzuka Road, Kyalami Road, Circuit Road, Malcolm Road, Clark Road, Moss Road, Alexander Road, back in to Richmond Road, into Old Main Road, left into Anderson Street into Anderson Taxi Rank and return to the starting point along the same route in the opposite direction.</p> <p>CONDITIONS:</p> <ol style="list-style-type: none"> 1. Picking up and setting down of passengers en route in both directions subject to agreements in terms of section 88(2)(b) of act 22 of 2000 with affected taxi associations, if applicable. 2. No private property may be entered without the written approval of the Landlord. 3. Rank permits for each vehicle to be obtained from the affected Municipality.



transport

Department:
Transport
Province of KwaZulu-Natal

GAZETTE

LGKZNG11-2015-JUN

REGION: ALL

- | | |
|--|---|
| <p>1) Application Number: APP0027309</p> <p>3) Applicant: NKOSINATHI EMMANUELL MBATHA
ID NO. 7106105471088
Association: QADI-NYUSWA TAXI OWNERS ASSOCIATION</p> <p>5) Existing Licence Holder: NOT APPLICABLE
ID NO. NOT APPLICABLE</p> <p>7) Type of application: NEW OPERATING LICENCE</p> <p>9) Vehicle Type: MINIBUS</p> <p>11) Region: DURBAN WEST</p> | <p>2) Gazette Number: LGKZNG11-2015-JUN</p> <p>4) Applicant Address:
P O BOX 504
BOTHAS HILL
3660</p> <p>6) Existing Licence Holder Address:
NOT APPLICABLE</p> <p>8) Operating Licence Number: NOT AVAILABLE</p> <p>10) 1 x 15 (SEATED) + 0 (STANDING)</p> |
|--|---|

- 12.1** NYUSWA TO PINETOWN
- from Qadi/Nyuswa Rank along unnamed roads through Shelele, Mgogozi, Mabedlana, Mlambo, Mkhizwane, Ezitholeni, Mathebethu, Mnamatha, Shayamoya, Sikhelekehleni, into Old Main Road pass Valley Trust, Qadi Extension, Botha's Hill, Botha's Hill Station, pass Kearsney College, into Mkhize Road, Assagay Road, along the M13 to Hillcrest Taxi Rank in Inanda Road, return to the M13, pass Police Station, Hildene, Wiston Park, Gillets, Maytime Centre, Kloof Shopping Centre, proceed along the M13 through Field's Hill to the intersection with Old Main Road and Richmond Road.
- ALTERNATE:**
- 1.1 Turn left into Old Main Road in Pinetown and proceed to Anderson Street Taxi Rank and return to the starting point along the same route in the opposite direction.
- 1.2 Turn right into Richmond Road, left into Trafford Road, Hillclimb Road, Suzuka Road, Kyalami Road, Circuit Road, Malcolm Road, Clark Road, Moss Road, Alexander Road, back in to Richmond Road, into Old Main Road, left into Anderson Street into Anderson Taxi Rank and return to the starting point along the same route in the opposite direction.
- CONDITIONS:**
- Picking up and setting down of passengers en route in both directions subject to agreements in terms of section 88(2)(b) of act 22 of 2000 with affected taxi associations, if applicable.
 - No private property may be entered without the written approval of the Landlord.
 - Rank permits for each vehicle to be obtained from the affected Municipality.



transport

Department:
Transport
Province of KwaZulu-Natal

GAZETTE

LGKZNG11-2015-JUN

REGION: ALL

1) Application Number: APP0013828	2) Gazette Number: LGKZNG11-2015-JUN
3) Applicant: BLOSE NQ ID NO. 6407100675082 Association: QADI-NYUSWA TAXI OWNERS ASSOCIATION	4) Applicant Address: PO BOX397 BOTHASHELL 3660
5) Existing Licence Holder: NOT APPLICABLE ID NO. NOT APPLICABLE	6) Existing Licence Holder Address: NOT APPLICABLE
7) Type of application: NEW OPERATING LICENCE	8) Operating Licence Number: NOT AVAILABLE
9) Vehicle Type: MINIBUS	10) 1 x 12 (SEATED) + 0 (STANDING)
11) Region: DURBAN WEST	
12.1	<p>NYUSWA TO PINETOWN</p> <p>from Qadi/Nyuswa Rank along unnamed roads through Shelele, Mgogozi, Mabelana, Mlambo, Mkhizwane, Ezitholeni, Mathebethu, Mnamatha, Shayamoya, Sikhelekehleni, into Old Main Road pass Valley Trust, Qadi Extension, Botha's Hill, Botha's Hill Station, pass Kearsney College, into Mkhize Road, Assagay Road, along the M13 to Hillcrest Taxi Rank in Inanda Road, return to the M13, pass Police Station, Hildene, Wiston Park, Gillets, Maytime Centre, Kloof Shopping Centre, proceed along the M13 through Field's Hill to the intersection with Old Main Road and Richmond Road.</p> <p>ALTERNATE:</p> <p>1.1 Turn left into Old Main Road in Pinetown and proceed to Anderson Street Taxi Rank and return to the starting point along the same route in the opposite direction.</p> <p>1 2 Turn right into Richmond Road, left into Trafford Road, Hillclimb Road, Suzuka Road, Kyalami Road, Circuit Road, Malcolm Road, Clark Road, Moss Road, Alexander Road, back in to Richmond Road, into Old Main Road, left into Anderson Street into Anderson Taxi Rank and return to the starting point along the same route in the opposite direction.</p> <p>CONDITIONS:</p> <ol style="list-style-type: none"> 1. Picking up and setting down of passengers en route in both directions subject to agreements in terms of section 88(2)(b) of act 22 of 2000 with affected taxi associations, if applicable. 2. No private property may be entered without the written approval of the Landlord. 3. Rank permits for each vehicle to be obtained from the affected Municipality.



transport

Department:
Transport
Province of KwaZulu-Natal

GAZETTE

LGKZNG11-2015-JUN

REGION: ALL

1) Application Number: APP0014705	2) Gazette Number: LGKZNG11-2015-JUN
3) Applicant: NOLI SHADRACK MBONGWE ID NO. 5101185227080 Association: CLERMONT AND KWADABEKA TAXI OWNERS ASS.	4) Applicant Address: 975 25TH STREET CLERNAVILLE 3602
5) Existing Licence Holder: NOT APPLICABLE ID NO. NOT APPLICABLE	6) Existing Licence Holder Address: NOT APPLICABLE
7) Type of application: NEW OPERATING LICENCE	8) Operating Licence Number: NOT AVAILABLE
9) Vehicle Type: MINIBUS	10) 1 x 15 (SEATED) + 0 (STANDING)
11) Region: DURBAN WEST	
12.1	<p>Kwa-Dabeka A to Durban</p> <p>From Kwa-dabeka A Taxi Rank, passing KK Hostel turn left into North Road, turn right into 3rd Avenue join Dinkelman Road, joining Otto Volek Road, join Stapleton Road, join M13, join N3 turn right into Western Freeway, turn right into Grey Street turn left into West Street, turn left into Aliwal Street, turn left into Pine Street, turn right into Russel Street, turn left into Leopold Street, to City market, University Avenue turn right into Rank No. 231 Warwick Avenue and return with Warwick Avenue turn left into Cannongate Road along N3 off ramp and using the same route in the opposite direction and proceed to Kwa-Dabeka "A" Taxi Rank.</p>
12.2	<p>Route 8 A</p> <p>Clermont to Durban and return</p> <p>From Clermont Taxi Rank turn right into Clermont Road, join Posselt Road, turn left into Otto Volek Road Join Stapleton Road, turn right into M13 join N3, Western Free Way, turn right into Grey Street, turn left into West Street, turn left into Aliwal Street, turn left into Pine Street, turn right into Russell Street, turn left into Leopold Street, join Market Street, University Avenue turn right into Rank No.231 Warwick Avenue and return with Warwick Avenue, turn left into Cannongate Road onto N3 off Ramp and use same route to Clermont Taxi Rank.</p>
12.3	<p>Clermont to Westmead and return</p> <p>From Clermont Taxi Rank turn into Clermont Road join Posselt Road join Shepstone Road, turn right into Crompton Street, turn right into Laught Street, turn left into Glenugie Road, turn left into Old Main Road, join Richmond Road, turn right into Trafford Road join Goodwood Road, turn left into Mahogany Road a to a designated Taxi Stop and return along the same route to Clermont Taxi Rank.</p> <p>(ii) Clermont to Westmead/Metrofile and Return</p> <p>From Clermont Taxi Rank turn right into Clermont Road join Posselt Road join Shepstone Road, turn right into Crompton Street, turn right into Lauth Street, turn left into Glenugie Road, turn right into Old Main Road join Richmond Road, turn right into Trafford Road join Hillclimb Road to Monza to a designated Taxi Stop and return to Clermont Taxi Rank along the same route.</p> <p>(iii) Clermont to Westmead/bakery and return</p> <p>From Clermont Taxi Rank turn right into Clermont Road join Posselt Road Shepstone Road, turn right into Crompton Street, turn right into Lauth Street, turn left into Glenugie Road turn right into Old Main Road join Richmond Road, turn right into Alexander Road, turn left to Malcolm Road, turn right into Circuit Road, turn right into Clark Road, turn left into Alexander Road to a designated Taxi Stop and return along the same route to Clermont Taxi Rank.</p>
12.4	<p>KWA-DABEKA D TO DURBAN AND RETURN</p> <p>from Kwa Dabeka D Taxi Rang, passing Kwa-Dabeka clinic turn right into North Road, turn right into 3rd Avenue, join Dinkleman Road, join Otto Volek Road, join Stapleton Road, turn left to M13, join N3, Western Free Way, turn right into Grey Street, turn left into West Street, turn left into Aliwal Street, turn left into Pine Street, turn right into Russel Street, turn left into Leopold Street, turn right into City Market, University Avenue, turn right into Rank No. 231 Warwick Avenue and return with Warwick Avenue, turn left into Cannongate Road along N3 Off Ramp and using the same route in the opposite direction and proceed to Kwa Dabeka D Taxi Rank.</p>



transport

Department:
Transport
Province of KwaZulu-Natal

GAZETTE

LGKZNG11-2015-JUN

REGION: ALL

12.5	<p>KK HOSTEL TO DURBAN AND RETURN</p> <p>From KK Taxi Rank turn left into North Road, turn right into 12th Street join Dinkelman road join Otto Volek road, join Stapleton Road, turn right into M13 join N3, turn right into Western Freeway, turn right into Grey Street, turn left into West Street, turn left into Ailwal Street, turn left into Pine Street, turn right into Russel Street, turn left into Leopold Street, to City Market, University Avenue, turn right into Rank No. 231/ Warwick Avenue and return with Warwick Avenue turning left into Cannongate Road along N3 Off Ramp and using the same route proceeding to KK Hostel Taxi Rank.</p>
12.6	<p>ROUTE 6 A KK HOSTEL TO PINETOWN</p> <p>From KK Rank turn left into North Road, turn right into 12th Street, join Dinkelman road, turn right into Shepstone Road, turn right into Crompton Street, turn right into Union Lane, turn left into Glenugie road, join Moodie Street, turn left into Hill Street into Hill Street Taxi Rank and return with Hill Street, turn left into Moodie Street, join Glenugie road, turn right into Lauth Street, turn left into Crompton Street, turn left into Shepstone Road, turn right into Dinkelman road, turn right into 1st Avenue, turn left into North Road, turn right into and into KK Taxi Rank.</p>
12.7	<p>ROUTE 7 A</p> <p>(i) KK HOSTEL TO WESTMEAD/ MOTALA FARM AND RETURN From KK Taxi Rank turn left into North Road, turn right into 12th Street, join Dinkelman Road, turn right into Shepstone Road, turn left into Crompton Street, turn right into Lauth Street, turn left into Glenugie Road, turn right into Old Main Road, Richmond Road, turn right into Trafford Street, join Goodwood Road, turn left into Mahogany road to a designated taxi stop and return along the same route to KK Taxi Rank.</p> <p>(ii) KK TO WESTMEAD/ METROFILE AND RETURN From KK Taxi Rank turn left into North Road, turn right into 12th Street join Dinkelman Road, turn right into Shepstone Road, turn right into Crompton Street, turn right into Laught Street, turn left into Glenugie Road, turn right into Old Main Road, Richmond Road, turn right into Trafford Street join Hillclimb Road, to Monza Road to a designated taxi stop, and return along the same route to KK Taxi Rank.</p> <p>(iii) KK TO WESTMEAD/BAKERY AND RETURN From KK Taxi Rank turn left into North Road, turn right into 3rd Avenue join Dinkelman Road, turn right into Shepstone Road, turn right into Crompton Street, turn right into Laught Road, turn left into Glenugie Road, turn right into Old Main Road, Richmond Road, turn right into Alexander Road, turn left into Malcom Road, turn right into Circuit Road, turn right into Clark Road, turn left unto Alexander Road to a designated taxi stop, and return along the same route to KK Taxi Rank.</p>



transport

Department:
Transport
Province of KwaZulu-Natal

GAZETTE

LGKZNG11-2015-JUN

REGION: ALL

12.8	<p>Route 0 CONDITIONS GENERAL CONDITIONS APPLICABLE TO ALL ROUTES:</p> <ol style="list-style-type: none"> 1) PASSENGERS MAY BE PICKED UP AND/OR SET DOWN ONLY AT DESIGNATED TAXI RANKS OR TAXI STOPS, WHICH SHALL EXCLUDE BUS STOPS. 2) ON THE INBOUND TRIP TO DURBAN, NO PASSENGERS MAY BE PICKED UP EN ROUTE FROM ENTERING THE N3, UNTIL REACHING UNIVERSITY AVENUE TAXI RANK NO.231 3) ON THE TRIP TO MOLWENI WYEBANK, NO PASSENGERS MAY BE SET DOWN UNTIL REACHING M13. 4) ENTRY OR RANKING ON PRIVATE PROPERTY IS NOT PERMITTED WITHOUT THE WRITTEN PERMISSION OF THE LANDLORD, A COPY OF WHICH MUST BE SUPPLIED TO THE BOARD. 5) WITHOUT HAVING ENTERED INTO AN AGREEMENT WITH OTHER OPERATORS ON A COMMON ROUTE, AS CONTEMPLATED BY SECTION 88(2) OF ACT 2000, THE PICKING UP OR SETTING OF PASSENGERS ON SUCH AGREEMENT MUST BE SUPPLIED TO THE BOARD. 6) AT RANKS, WHETHER ON-STREET OR OFF-STREET, ONLY THE TAXIS THAT CAN BE ACCOMMODATED IN THE DEMARCATED AREA MAY OCCUPY THE RANK. EXCESS VEHICLES MUST HOLD ELSEWHERE. 7) RANK PERMITS OR LETTERS OF AUTHORITY MUST BE PRODUCED IN RESPECT OF ALL RANKS IN MUNICIPAL AREAS, IN PARTICULAR MAJOR TOWNS AND CITIES AND IN PARTICULAR INTER-PROVINCIAL DESTINATIONS. 8) THE ALLOCATION OF ANY ROUTE OR PORTION OF ROUTE IS SUBJECT TO THE CONDITION THAT IT HAS BEEN APPROVED AND ALLOCATED IN GOOD FAITH AND THAT SUCH ROUTE WILL BE INVALID SHOULD IT TRANSPIRE THAT THE ROUTE OR PORTION THERE OF WILL, OR HAS CAUSED CONFLICT DUE TO IT HAVING BEEN APPROVED BASED ON INCORRECT OR FALSE INFORMATION SUPPLIED TO THE BOARD OR AS RESULT OF AN ERROR. IN SUCH INSTANCE THE OPERATING LICENCE MUST BE RETURNED TO THE BOARD FOR CORRECTION. 9) THE VEHICLE MUST BE COVERED BY MOTOR VEHICLE INSURANCE AS WELL AS PERSONAL LIABILITY INSURANCE.
12.9	<p>KWA-DABEKA A TO PINETOWN AND RETURN</p> <p>From Kwa- Dabeka A Taxi Rank, passing KK Hostel turn left into North Road, turn left into 3rd Avenue, joining Dinkelman Road, turn right into Shepstone road, turn right into Crompton Street, turn right into Union Lane, Turn left into Glenugie Road joining Moodie Street, turn left into Hill Street, into Hill Street Taxi Rank and return with Hill Street, turn left into Moodie Street join Glenugie Road turn right into Lauth Street, turn left into Crompton Street, turn left into Shepstone Road turn right into Dinkelman road turn left into North Road, and proceed to Kwa-Dabeka "A" Taxi Rank.</p>
12.10	<p>KWA-DABEKA D TO PINETOWN</p> <p>From Kwa Dabeka, D Taxi Rank, passing Kwa- Dabeka Clinic turn right into North Road, turn right into 3rd avenue join Dinkelman Road, turn right into Shepstone Road, turn right into Crompton Street, turn right into Union Lane, turn left into Glenugie Road join Moodie Street, turn right into Hill Street, into Hill Taxi Rank and return with Hill Street, turn left into Moodie Street join Glenugie road, turn right into Lauth Street, turn left into Crompton Street, turn left into Shepstone Road, Turn right into Dinkelman road, turn left into 1st avenue, left into North Road and proceed to Kwa Dabeka "D" Taxi Rank.</p>



transport

Department:
Transport
Province of KwaZulu-Natal

GAZETTE

LGKZNG11-2015-JUN

REGION: ALL

1) Application Number: APP0040516	2) Gazette Number: LGKZNG11-2015-JUN
3) Applicant: S MHLONGO ID NO. 5003280269084 Association: MANDINI-SUNDUMBILI AND TUGELA TAXI O.A	4) Applicant Address: P.O.BOX 3863 MANDENI KWA-ZULU NATAL 4490
5) Existing Licence Holder: NOT APPLICABLE ID NO. NOT APPLICABLE	6) Existing Licence Holder Address: NOT APPLICABLE
7) Type of application: BACKLOG CAPTURE	8) Operating Licence Number: LKNKZN0112884
9) Vehicle Type: MINIBUS	10) 1 x 15 (SEATED) + 0 (STANDING)
11) Region: ILEMBE	
12.1	<p>EXISTING AUTHORITY IN THE CURRENT ROUTE NETWORK</p> <p>ROUTE: 3</p> <p>Mandini Taxi Rank to Melmoth Taxi Rank. From Mandini Taxi Rank use the outward routes as stated in route 2 above then along R66/ R34 Melmoth becoming Piet Retief Street turn right into Victoria Street and then turn left into Melmoth Taxi Rank.</p> <p>Reverse Route. From Melmoth Taxi Rank turn right into Victoria Street and left into Piet Retief Street becoming R66 proceed along backwards to the starting point using the same forward route.</p>
12.2	<p>ROUTE: 2</p> <p>Mandini Taxi Rank to Eshowe Taxi Rank: From Mandini Taxi Rank turn left into Road No.P459 becoming White Street at Isithebe which also changes into Road No.P265, proceed along and turn left and join R102.Turn left and proceed along R66, turn left into Road No.P323 becoming John Ross Highway then right into Osborne Road and into a road which leads to Eshowe Taxi Rank.</p> <p>Alternative Route: From Mandini Taxi Rank turn right into Road No.459 turn left into Road No. 258 proceed straight and turn left into R102 then drive along as stated above to the final destination.</p> <p>Alternatively: Drive along Road No.258 and turn left into N2 Free Way then left into R66 Eshowe direction and proceed along R66 then left turn into Kangela Road and left turn in to Mangosuthu Buthelezi Drive and left into Osborne Road then right into a road which leads to Eshowe Taxi Rank.</p> <p>Reverse Route: From Eshowe Taxi Rank turn left into Main Road then right into John Ross Highway becoming Road No.P323 and then drive backwards using the same forward route or from John Ross Highway proceed into Osborne Road, then right into Mangosuthu Buthelezi Drive and right into Kangela Road then right into R66 and drive backwards using the same forward route.</p>



transport

Department:
Transport
Province of KwaZulu-Natal

GAZETTE

LGKZNG11-2015-JUN

REGION: ALL

12.3	<p>EXISTING AUTHORITY IN THE CURRENT ROUTE NETWORK</p> <p>ROUTE: 6</p> <p>Mandini Taxi Rank to Mtubatuba Taxi Rank. From Mandini Taxi Rank use the outward routes mentioned in route 2 above then along Road No. 258 turn left and proceed along N2 Free Way. Drive along N2 and after passing KwaMsane Township turn right into Road No.P237/ R618 proceed along then turn left into Riverview Road and then right into Inyathi Road right again into Inkosi Mtubatuba Road then proceed straight to the taxi rank.</p> <p>Reverse Route. From Mtubatuba Taxi Rank drive along Inkosi Mtubatuba Road the turn left into Inyathi Road and then drive backwards using the same forward route.</p>
12.4	<p>ROUTE: 5</p> <p>Mandini Taxi Rank to Nongoma Taxi Rank. From Mandini Taxi Rank use the outwards routes as stated in route 2 above then along R66 becoming King Dinizulu Highway in Ulundi which changes back to R66 after passing Ulundi, then in Nongoma still along the same route turn left into Nongoma Taxi Rank.</p> <p>Reverse Route. From Nongoma Taxi Rank turn right into R66 then proceed straight to the starting point using the same forward route.</p>
12.5	<p>ROUTE: 8</p> <p>EXISTING AUTHORITY IN THE CURRENT ROUTE NETWORK</p> <p>Mandini Taxi Rank to Mkuze Taxi Rank. From Mandini Taxi Rank make use of outwards routes as detailed in routes 8 & 9 above, then along R102 proceed along as stated in route 14 above and arrive at Mkuze Taxi Rank.</p>



transport

Department:
Transport
Province of KwaZulu-Natal

GAZETTE

LGKZNG11-2015-JUN

REGION: ALL

12.6

APPROVED ROUTES

MANDINI, SUNDUMBILI & TUGELA TAXI OWNERS ASSOCIATION

EXISTING AUTHORITY IN THE CURRENT ROUTE NETWORK

ROUTE: 1

Mandini Taxi Rank to Durban.

From Mandini Taxi Rank proceed along an outward road from the rank then turn right into Road No.P459, drive along then turn left into Road No.258 then proceed onto an on ramp to R102, turn left southwards along R102. At Stanger turn left into Blythedale Beach drive along R74 and then join into N2 Freeway. Proceed along N2 Freeway and turn left at Umhlanga into M41 left into M4, then proceed towards the city centre along M4 and turn right into M17W Argyle Road then left into R102 Umgeni Road. Proceed along and turn right into Leopold Street then left Market Road and then join Williams Road. Turn right into Smith Street then right into Warwick Avenue. Right into Alice Street and then left into Albert Street and park on the right into the Teacher's Centre Taxi Rank.

Alternative Route:

From Mandini Taxi Rank proceed as stated above in route 1. Along Road No.258 turn right into N2 Freeway drive along and at E.B. Cloete Junction turn left into N3 towards East then join Old Dutch Road becoming Alice Street then right into Market Road proceed along and drop off passengers at Berea Station then proceed along Williams Road and turn right into Smit Street and proceed as stated above to the final destination.

Reverse Route:

From Teacher's Centre Taxi Rank either right into Umgeni Road turn right into Leopold Street and join Conongate Road then proceed straight into N3 Freeway and drive backwards using the same forward route as stated above or drive along Umgeni Road then proceed as stated in the forward route above.

12.7

CHARTER SERVICE

From Mandini Taxi Rank to point within province of KZN only. No picking up or setting down of passengers en route.



transport

Department:
Transport
Province of KwaZulu-Natal

GAZETTE

LGKZNG11-2015-JUN

REGION: ALL

1) Application Number: APP0040543	2) Gazette Number: LGKZNG11-2015-JUN
3) Applicant: ZN MAKHATHINI ID NO. 6802065701081 Association: NTSHONGWENI TAXI ASSOCIATION	4) Applicant Address: P.O. BOX 1430 NEW GERMANY KWA-ZULU NATAL 3620
5) Existing Licence Holder: NOT APPLICABLE ID NO. NOT APPLICABLE	6) Existing Licence Holder Address: NOT APPLICABLE
7) Type of application: BACKLOG CAPTURE	8) Operating Licence Number: LKNKZN0114459
9) Vehicle Type: NOT AVAILABLE	10) 1 x 13 (SEATED) + 0 (STANDING)
11) Region: DURBAN WEST	
12.1	<p>FROM NTSHONGWENI - PINETOWN:</p> <p>From Ntshongweni Taxi rank, left into D210 Ntshongweni Road pass Mncadodo Bridge, left into D359, right into P551 becoming Kassier Road, left turn P454 / J.B. Mcintosh Road Summerveld and return back into Kassier Road, pass N3 Bridge, pass Polo Pony Garage, pass M13, left turn into Fraser Road and back, proceed along, proceed along Kassier Road and to Assagay and Hillcrest, right turn into R103/ Old Main Road, right turn into Azalia Road to Petrol Filling Station (pick up and drop off) and proceed, left into Margarets Street right into R103/ Old Main Road, left turn into M13</p> <p>OR</p> <p>From Kassier Road right turn into M13, left turn off ramp into Shongweni Road into Hillcrest turn around Azalia Road left into R103/ Old Main Road, left turn into M13, pass Everton, Gillits, pass Maytime Stores Kloof, left turn into Village Road, right on - ramp into M13, left turn into M31/Old Main Road, right turn into Anderson Road and right into Anderson Road Taxi rank, pick and drop and return along the same route in reverse.</p> <p>1.2.ALTERNATIVE ROUTE</p> <p>From M13 Kloof Area turn into Pioneer Road, into Wyebank Road (M39), right turn into Glamis Road (M39), right turn into Bosse Street, right turn into Bohmer Road, straight into High Street, right turn into Campbell Road, becoming Glenugie Road, right into Kings Road</p> <p>OR</p> <p>right turn into M13/ Old Main Road, left turn into Anderson Road and right into Anderson Road Taxi Rank and return along the same route in reverse.</p> <p>BUX FARM TO PINETOWN</p> <p>From Bux Farm Taxi Rank, right turn into D755, right turn into Cliffddale Road/ P504, left turn into Kassier Road and proceed to Pinetown along all mentioned routes as per 1.1 to 1.2 above, and return.</p>
12.2	<p>NTSHONGWENI TO HAMMERSDALE</p> <p>Ntshongweni to Kelly Road Taxi rank, Hammersdale direct, along Mpumalanga/Hammersdale Main Road direct and return.</p>



transport

Department:
Transport
Province of KwaZulu-Natal

GAZETTE

LGKZNG11-2015-JUN

REGION: ALL

1) Application Number: APP0014006	2) Gazette Number: LGKZNG11-2015-JUN
3) Applicant: NKOSI SA ID NO. 5508205726083 Association: SIZWE TAXI ASSOCIATION	4) Applicant Address: PO BOX51939 OSIZWENI 2952
5) Existing Licence Holder: NOT APPLICABLE ID NO. NOT APPLICABLE	6) Existing Licence Holder Address: NOT APPLICABLE
7) Type of application: NEW OPERATING LICENCE	8) Operating Licence Number: NOT AVAILABLE
9) Vehicle Type: MINIBUS	10) 1 x 15 (SEATED) + 0 (STANDING)
11) Region: AMAJUBA	
12.1	ROUTE 1 FROM OSIZWENI TO MADADENI From Osizweni Township all Sections using authorised public road transport to join P483 at Empompini Teku, Khuzani then turn right at Teku to join BR1.
12.2	ROUTE 3 OSIZWENI TO NEWCASTLE AND RETURN. From Osizweni Section A,D&F via Top Rank, Ward Five towards Empompini and join Main Road P483 join N11 turn right into Allen Street turn left into Kirklands Street, turn into Voortrekker Street into Newcastle Taxi Rank. RETURN: SAME AS FORWARD ROUTE. RESTRICTION: NO RESTRICTION TO AND FROM. B. From Osizweni Section C,D & F Pass Makhanya Emafour, Jakkalspan and join P483 turn N11, turn right into Allen Street left into Kirkland Street, turn right into Voortrekker Street into Newcastle Taxi Rank. RETURN: SAME AS FORWARD ROUTE. RESTRICTION: NO RESTRICTION TO AND FROM. C. From Osizweni Section C,D & F Emathangini, Emaromeni, Esitolo Esitolo, Esimbomvini, Xolani towards Empompini and join P483, turn right into Hardwick Street, left into Harding Street, right into Allen Street, left into Sutherland, turn right into Voortrekker Street into Newcastle taxi rank. RETURN: SAME AS FORWARD ROUTE. RESTRICTION: NO RESTRICTION TO AND FROM. D. From Osizweni Section C,D & F pass Khuzani, Manzana, and join P483, turn right into Asiphepe Road, Albert Wessels Road, turn right into Hardwick Street, left into Murchison Street, turn right into Voortrekker Street into Newcastle taxi rank. RETURN: SAME AS FORWARD ROUTE. RESTRICTION: NO RESTRICTION TO AND FROM. E. From Mndozo via Dicks, join P483, turn right into Asiphepe Road, into Albert Wessels Street, turn right into Farraday Street, right into Hardwick Street, left into Murchison Street, turn right into Voortrekker Street into Newcastle taxi rank. RETURN: SAME AS FORWARD ROUTE. RESTRICTION: NO RESTRICTION TO AND FROM.
12.3	8. NEWCASTLE TO VRYHEID Sizwe Taxi Rank in Newcastle to join Voortrekker Street turn left into Murchison Street, right into Allen Street Continue with N11, turn right P483 Road, turn right to R34 road, turn left at Blood River to R34 Road into Vryheid join Kerk Street up to Vryheid Station Taxi Rank and return over the same route. RESTRICTION: PASSENGER TO BE PICKED AND DROPPED OF AT BLOOD RIVER ONLY.
12.4	9. NEWCASTLE TO PAULPIETERSBURG From Newcastle Taxi Rank join Voortrekker Street turn left into Murchison Street right into Allen Street, turn left into N11 turn right to join P483 turn right R34 turn left at Blood River to R34 towards Still Water, from Still Water turn left into Paulpietersburg Taxi Rank, return over same route.
12.5	ROUTE 11 OSIZWENI TO UTRECHT & RETURN (a) From Osizweni Section C,D&E via Top Rank towards Empompini join P483 Road via Kubeka stand Eshlahleni Jackalaspans, Dicks turn off Mndozo School Hkhumalo Stand, Esiteshini, Rautmans Dairy Stop, Zimbuthu Area Stop, KwaCele Stop via either White City Emadeleni to Utrecht taxi Rank. Return as same as forward route. Restriction: No restriction to and from (b) From Osizweni Section via Makhanya, Ema Four P483 Road via Enyonini Stop, Emasangweni stop Dicks bus stop, Zimbuthu Area via either White City or Emadeleni until Utrecht Taxi Rank. RETURN: SAME AS FORWARD ROUTE. RESTRICTION: NO RESTRICTION TO AND FROM. (c) From Osizweni C,D & E via Top Rank, Emathangini, Emaromeni Esitolo Esibomvu Xolani towards Empompini via P483 Road to Dick turn off Mndozo bus Stop to Madeleni until Utrecht Taxi Rank. RETURN: SAME AS FORWARD ROUTE. RESTRICTION: NO RESTRICTION TO AND FROM. (d) From Osizweni Section C,D & E via Khuzani, Manzana & join main road to P483 Dicks turn off Mndozo bus Stop Zimbuthu Area, Kwacele Stop via White City or Emadeleni until Utrecht Taxi Rank. RETURN: SAME AS FORWARD ROUTE. RESTRICTION: NO RESTRICTION TO AND FROM.



transport

Department:
Transport
Province of KwaZulu-Natal

GAZETTE

LGKZNG11-2015-JUN

REGION: ALL

1) Application Number: APP0014011	2) Gazette Number: LGKZNG11-2015-JUN
3) Applicant: NKOSI PS ID NO. 5606110567087 Association: SIZWE TAXI ASSOCIATION	4) Applicant Address: PO BOX51460 OSIZWENI 2940
5) Existing Licence Holder: NOT APPLICABLE ID NO. NOT APPLICABLE	6) Existing Licence Holder Address: NOT APPLICABLE
7) Type of application: NEW OPERATING LICENCE	8) Operating Licence Number: NOT AVAILABLE
9) Vehicle Type: MINIBUS	10) 1 x 15 (SEATED) + 0 (STANDING)
11) Region: AMAJUBA	
12.1	ROUTE 1 FROM OSIZWENI TO MADADENI From Osizweni Township all Sections using authorised public road transport to join P483 at Empompini Teku, Khuzani then turn right at Teku to join BR1.
12.2	ROUTE 3 OSIZWENI TO NEWCASTLE AND RETURN. From Osizweni Section A,D&F via Top Rank, Ward Five towards Empompini and join Main Road P483 join N11 turn right into Allen Street turn left into Kirklands Street, turn into Voortrekker Street into Newcastle Taxi Rank. RETURN: SAME AS FORWARD ROUTE. RESTRICTION: NO RESTRICTION TO AND FROM. B. From Osizweni Section C,D & F Pass Makhanya Emafour, Jakkalspan and join P483 turn N11, turn right into Allen Street left into Kirkland Street, turn right into Voortrekker Street into Newcastle Taxi Rank. RETURN: SAME AS FORWARD ROUTE. RESTRICTION: NO RESTRICTION TO AND FROM. C. From Osizweni Section C,D & F Emathangini, Emaromeni, Esitolo Esitolo, Esimbomvini, Xolani towards Empompini and join P483, turn right into Hardwick Street, left into Harding Street, right into Allen Street, left into Sutherland, turn right into Voortrekker Street into Newcastle taxi rank. RETURN: SAME AS FORWARD ROUTE. RESTRICTION: NO RESTRICTION TO AND FROM. D. From Osizweni Section C,D & F pass Khuzani, Manzana, and join P483, turn right into Asiphepe Road, Albert Wessels Road, turn right into Hardwick Street, left into Murchison Street, turn right into Voortrekker Street into Newcastle taxi rank. RETURN: SAME AS FORWARD ROUTE. RESTRICTION: NO RESTRICTION TO AND FROM. E. From Mndozo via Dicks, join P483, turn right into Asiphepe Road, into Albert Wessels Street, turn right into Farraday Street, right into Hardwick Street, left into Murchison Street, turn right into Voortrekker Street into Newcastle taxi rank. RETURN: SAME AS FORWARD ROUTE. RESTRICTION: NO RESTRICTION TO AND FROM.
12.3	ROUTE 2 OSIZWENI TO MADADENI All section at Osizweni Township to join P483 at Jackalspan passing Empompini Teku, Khuzani then turn right to join BR2 into Madadeni passing Breuery then use any other authorised public transport route via Madadeni Shopping Center, Amajuba Regional Office use all ranking and shopping facilities.
12.4	4. NEWCASTLE - ERMELO From Newcastle Terminus Taxi Rank, into Voortrekkers, turn left into Kirkland Street, turn left into Allen Street, into P354T, into N11-4, pass Charlestown, pass Volkrust, pass Amersfort enter with N11 Road to Ermelo with Kerk Street and turn right into Ermelo Taxi Rank
12.5	5. NEWCASTLE - EMPANGENI From Newcastle Taxi Rank, into Voortrekker Street, turn left to Kirkland Street, turn right to Allen Street via Arbor park suburbs, turn left into N11 Road, turn right to P486 via Blauchbosch to Utrecht, turn right to Utrecht Road, intersection enter P41(R34), turn left at Blood river on P41(R33) and R34 via Stilwater BP Garage to Vryheid, turn right at cross Roads to PP523(R34) via Vryheid, pass Melmoth, turn left to Enkwalini Ndundulu area, into P47(R34) into Empangeni Main Road, turn right at Boxer Shopping Centre 'A' Taxi Rank Empangeni.
12.6	6. NEWCASTLE - PONGOLA From Newcastle Taxi rank, proceed straight across Terminus Street, into Voortrekker Street, turn left to Kirkland Street, turn right to Allen Street, via Arbor Park Suburb, turn left to N11 turn right to P486, via Osizweni to Utrecht, turn right to Utrecht Road intersection enter P41(R34), turn left at Blood River intersection into P34-3(R33), via Stillwater BP Garage, turn right at cross Road before Vryheid into P523(R33) via Bhekuzulu Township into P46(R69), via Louwsburg, turn left at Roasid intersection into P52-3 (R66), via magudu, turn left to N2 into Pongola Taxi Rank.
12.7	7. NEWCASTLE TO JOHANNESBURG From Newcastle Taxi rank, join Voortrekker Street, left to Kirkland Street, turn left to Allen Street, turn left to N11 to R23 until Pienaar Street, turn left to Allen Street, turn left to N11 to R23 until Pienaar Street in Volkrust turn left into R23, pass Greylingstrad, Balfour, turn right into N3, turn into M2, off to Harrow, into Anderson, turn right to Rissik Street, turn right to Devilliers, turn left into Wanderers, into park City Rank. Return journey, depart from ark City Rank, Devilliers Street, turn left Harrison Street, turn right into Commissioner Street, turn left into Simmond Street, into M2 East into N3 and then continue with same route.
12.8	8. NEWCASTLE TO VRYHEID Sizwe Taxi Rank in Newcastle to join Voortrekker Street turn left into Murchison Street, right into Allen Street Continue with N11, turn right P483 Road, turn right to R34 road, turn left at Blood River to R34 Road into Vryheid join Kerk Street up to Vryheid Station Taxi Rank and return over the same route. RESTRICTION: PASSENGER TO BE PICKED AND DROPPED OF AT BLOOD RIVER ONLY.



transport

Department:
Transport
Province of KwaZulu-Natal

GAZETTE

LGKZNG11-2015-JUN

REGION: ALL

12.9	9. NEWCASTLE TO PAULPIETERSBURG From Newcastle Taxi Rank join Voortrekker Street turn left into Marchison Street right into Allen Street, turn left into N11 turn right to join P483 turn right R34 turn left at Blood River to R34 towards Still Water, from Still Water turn left into Paulpietersburg Taxi Rank, return over same route.
12.10	10. NEWCASTLE TO ULUNDI From Newcastle Taxi Rank join Voortrekker street, turn left into Marchison Street, right into Allen Street, turn left into N11, turn right to join P483, turn right R34, turn left at Blood River to R34 towards Still Water continue towards Vryheid and turn right to join Memoth Road until into Ulundi turn off proceed until Ulundi Taxi Rank and return along the same route.
12.11	ROUTE 11 OSIZWENI TO UTRECHT & RETURN (a) From Osizweni Section C, D & E via Top Rank towards Empompini join P483 Road via Kubeka stand Eshlahleni Jackalaspans, Dicks turn off Mndozo School H\Khumalo Stand, Esiteshini, Rautmans Dairy Stop, Zimbuthu Area Stop, KwaCele Stop via either White City Emadeleni to Utrecht taxi Rank. Return as same as forward route. Restriction: No restriction to and from (b) From Osizweni Section via Makhanya, Ema Four P483 Road via Enyonini Stop, Emasangweni stop Dicks bus stop, Zimbuthu Area via either White City or Emadeleni until Utrecht Taxi Rank. RETURN: SAME AS FORWARD ROUTE. RESTRICTION: NO RESTRICTION TO AND FROM. (c) From Osizweni C, D & E via Top Rank, Emathangini, Emaromeni Esitolo Esibomvu Xolani towards Empompini via P483 Road to Dick turn off Mndozo bus Stop to Madeleni until Utrecht Taxi Rank. RETURN: SAME AS FORWARD ROUTE. RESTRICTION: NO RESTRICTION TO AND FROM. (d) From Osizweni Section C, D & E via khuzani, Manzana & join main road to P483 Dicks turn off Mndozo bus Stop Zimbuthu Area, Kwacele Stop via White City or Emadeleni until Utrecht Taxi Rank. RETURN: SAME AS FORWARD ROUTE. RESTRICTION: NO RESTRICTION TO AND FROM.
12.12	12. NEWCASTLE - PIET RETIEFF From Newcastle Taxi Rank, into Terminus Street, turn right to Voortrekker Street, turn left to Kirkland Street, turn left to Allen Street, turn left to N11, pass Charlestown, into Langsnek Street at Volkrust, turn right at De Kock Street into R543, pass Vukuzakhe Township into Van Rebeck Street at Wakkerstroom, turn left to Kruger Street into R543, pass Durkers Dorp (Mapola) into Kerk Street at Piet Retief, turn right to Zuidend street, turn left into Westend Street, into Piet Retief Taxi Rank.
12.13	13. NEWCASTLE - DURBAN From Newcastle Taxi Rank Voortrekker Street turn to Kirkland Street, turn to Allen Street turn to N11, bypass Ladysmith, Estcourt, Mooiriver, Pietermaritzburg drop passenger at Pinetown.
12.14	14. ROUTE TO DUNDEE From Newcastle Taxi Rank into Voortrekker Street, turn to Allen Street to N11, bypass Danhauser to Dundee Taxi Rank and return. NO PICKING UP EN ROUTE ON FORWARD JOURNEY, NO PICKING UP OR DROPPING OFF EN ROUTE ON RETURN JOURNEY.
12.15	15. TO LADYSMITH From Newcastle Taxi Rank into Voortrekker Street, turn Allen Street to N11, to Ladysmith Taxi Rank and return with passenger via same route. NO PICKING UP EN ROUTE ON FORWARD JOURNEY, NO PICKING UP OR DROPPING OFF EN ROUTE ON RETURN JOURNEY.
12.16	16. ROUTE TO PIETERMARITZBURG From Newcastle Taxi into Voortrekker Street turn Kirkland Street, turn Allen Street take N11 bypass Ladysmith, Estcourt to N3 bypass Mooiriver, Howick to Pietermaritzburg and return with passengers via same route. NO PICKING UP EN ROUTE ON FORWARD JOURNEY, NO PICKING UP OR DROPPING OFF EN ROUTE ON RETURN JOURNEY.
12.17	17. Newcastle to Spring From Sizwe Taxi Rank Newcastle into Voortrekker street, turn left into Kirkland street left into Allen street into N11 R23 Volkrus until Pienaar street, then left into R23 again passing Greylingstad, turn right into R51 passing Balfour Nigel up to Spring into second street then to long distance taxi at model transfer centre and return on the same route. NO PICKING UP EN ROUTE ON FORWARD JOURNEY, NO PICKING UP OR DROPPING OFF EN ROUTE ON RETURN JOURNEY.



transport

Department:
Transport
Province of KwaZulu-Natal

GAZETTE

LGKZNG11-2015-JUN

REGION: ALL



transport

Department:
Transport
Province of KwaZulu-Natal

GAZETTE

LGKZNG12-2015-JUN

REGION: ALL

1) Application Number: APP0038615	2) Gazette Number: LGKZNG12-2015-JUN
3) Applicant: THWALA BD ID NO. 6801175419089 Association: NOT AVAILABLE	4) Applicant Address: P O BOX 647 NEWCASTLE
5) Existing Licence Holder: NOT APPLICABLE ID NO. NOT APPLICABLE	2951 6) Existing Licence Holder Address: NOT APPLICABLE
7) Type of application: NEW OPERATING LICENCE	8) Operating Licence Number: NOT AVAILABLE
9) Vehicle Type: MOTORCAR	10) 1 x 5 (SEATED) + 0 (STANDING)
11) Region: UTHUNGULU	
12.1	from bob's Centre lennoxton to points within a radius of 50 (fifty) kilometers therefrom and return to bob's centre lennoxton newcastle



transport

Department:
Transport
Province of KwaZulu-Natal

GAZETTE

LGKZNG12-2015-JUN

REGION: ALL

1) Application Number: APP0038621	2) Gazette Number: LGKZNG12-2015-JUN
3) Applicant: MP MCHUNU ID NO. 6608035329089 Association: NOT AVAILABLE	4) Applicant Address: 56 ST GEORGES STREET DURBAN 4001
5) Existing Licence Holder: NOT APPLICABLE ID NO. NOT APPLICABLE	6) Existing Licence Holder Address: NOT APPLICABLE
7) Type of application: NEW OPERATING LICENCE	8) Operating Licence Number: NOT AVAILABLE
9) Vehicle Type: MOTORCAR	10) 1 x 5 (SEATED) + 0 (STANDING)
11) Region: NINGIZMU 2	
12.1	from 56 st George street, Durban to points within a radius of 50 (fifty) kilometers therefrom and return to 56st George street,durban.

**transport**

Department:
Transport
Province of KwaZulu-Natal

GAZETTE

LGKZNG12-2015-JUN

REGION: ALL

1) Application Number: APP0038632	2) Gazette Number: LGKZNG12-2015-JUN
3) Applicant: HP ZAKWE ID NO. 7411060501089 Association: NOT AVAILABLE	4) Applicant Address: P O BOX 8297 XOLO RESERVE ULUNDI 3838
5) Existing Licence Holder: NOT APPLICABLE ID NO. NOT APPLICABLE	6) Existing Licence Holder Address: NOT APPLICABLE
7) Type of application: NEW OPERATING LICENCE	8) Operating Licence Number: NOT AVAILABLE
9) Vehicle Type: MOTORCAR	10) 1 x 5 (SEATED) + 0 (STANDING)
11) Region: ZULULAND	
12.1	from Ulundi plaza and points with a radius of 50 (fifty) kilometers therefore and return.



transport

Department:
Transport
Province of KwaZulu-Natal

GAZETTE

LGKZNG12-2015-JUN

REGION: ALL

1) Application Number: APP0038654	2) Gazette Number: LGKZNG12-2015-JUN
3) Applicant: S SHUNGA ID NO. 8607195393081 Association: NOT AVAILABLE	4) Applicant Address: 38 ADAMS ROAD LOTUSVILLE VERULAM 4340
5) Existing Licence Holder: NOT APPLICABLE ID NO. NOT APPLICABLE	6) Existing Licence Holder Address: NOT APPLICABLE
7) Type of application: NEW OPERATING LICENCE	8) Operating Licence Number: NOT AVAILABLE
9) Vehicle Type: MOTORCAR	10) 1 x 5 (SEATED) + 0 (STANDING)
11) Region: GREATER NORTH	
12.1	from 506 Waverley, 54 Margaret Mngadi Ave to points within a radius of 50 (fifty) kilometers therefrom and return.

**transport**

Department:
Transport
Province of KwaZulu-Natal

GAZETTE

LGKZNG12-2015-JUN

REGION: ALL

1) Application Number: APP0038661	2) Gazette Number: LGKZNG12-2015-JUN
3) Applicant: S.L SIBIYA ID NO. 6711235509086 Association: NOT AVAILABLE	4) Applicant Address: 35 HARRISON DRIVE DURBAN NORTH 4001
5) Existing Licence Holder: NOT APPLICABLE ID NO. NOT APPLICABLE	6) Existing Licence Holder Address: NOT APPLICABLE
7) Type of application: NEW OPERATING LICENCE	8) Operating Licence Number: NOT AVAILABLE
9) Vehicle Type: MOTORCAR	10) 1 x 4 (SEATED) + 0 (STANDING)
11) Region: GREATER NORTH	
12.1	from 796 westridge,newlands west situated within the magisterial district of Durban to points within a radius of 50 (fifty) kilometres therefrom and return to 796 westridge, newlands west.



transport

Department:
Transport
Province of KwaZulu-Natal

GAZETTE

LGKZNG12-2015-JUN

REGION: ALL

1) Application Number: APP0038666	2) Gazette Number: LGKZNG12-2015-JUN
3) Applicant: MHLONGO JT ID NO. 6506095473088 Association: NOT AVAILABLE	4) Applicant Address: P O BOX 3445 MTUTBATUBA 3935
5) Existing Licence Holder: NOT APPLICABLE ID NO. NOT APPLICABLE	6) Existing Licence Holder Address: NOT APPLICABLE
7) Type of application: NEW OPERATING LICENCE	8) Operating Licence Number: NOT AVAILABLE
9) Vehicle Type: MOTORCAR	10) 1 x 5 (SEATED) + 0 (STANDING)
11) Region: UMKHANYAKUDE	
12.1	from build and save hardware,195 john ross highway, mtubatuba situated within the magisterial district of hlabisa to points within a radius of 50 (fifty) kilometers therefrom and return to build and save hardware,19+5 john ross highway,mtubatuba.



transport

Department:
Transport
Province of KwaZulu-Natal

GAZETTE

LGKZNG12-2015-JUN

REGION: ALL

1) Application Number: APP0039583	2) Gazette Number: LGKZNG12-2015-JUN
3) Applicant: M.E MFUPHI ID NO. 5802286001080 Association: NOT AVAILABLE	4) Applicant Address: HOUSE NO.82 CLAMPDENE ROAD RIVERDENE 4037
5) Existing Licence Holder: NOT APPLICABLE ID NO. NOT APPLICABLE	6) Existing Licence Holder Address: NOT APPLICABLE
7) Type of application: NEW OPERATING LICENCE	8) Operating Licence Number: NOT AVAILABLE
9) Vehicle Type: NOT AVAILABLE	10) 1 x 0 (SEATED) + 0 (STANDING)
11) Region: GREATER NORTH	
12.1	FROM NEWLANDS WEST IN DURBAN TO PIETERMARITZBURG. PICK UP INSIDE THE PREMISES OF HOUSE 82 CLAMPDENE TD AT 06H00 AM.TURN LEFT INTO HOUSE NUMBER 182MURRAYDENE RD FOR THE SECOND PICK UP AT ABOUT 06H02 A.M MAKE A U TURN AND TURN RIGHT CLAMPDENE RD DRIVE AND TURN LEFT TO CROSS JUNCTION,CROSS TO WESTRICH RD FOR THETHIRD PICK UP WHICH IS FROM PHOENIX AT ABOUT 06H05 A.M INSIDE THE PREMISES OF LOT 1720 STREET 108228 WESTRICH RD.ANOTHER U TURN TO THE JUNCTION AND TURN LEFT JOINING AND TURN LEFT JOINING NEWLANDS WEST DRIVE,UP THE HILL TURN LEFT BY THE CORNER OF NEWLANDS WEST DRIVE TO HILLDALE RD.TURN LEFT TO CASTLE HILL DRIVE AND TURN RIGHT TO CHIPPENDALE RD AND PROCEED TO CORNER OF CHIPPENDALE AND CLAMPCASLE FOR THE THIRD PICK AT ABOUT 06H10 A,M MAKE A U TURN BACK TO CASTTLE HILL DRIVE TURN LEFT TO HILLDALE RD,ANOTHER LEFT TURN DOWN TO BRIADALE ROAD AND PROCEED TO THE FIRST SETS OF ROBOTS BY INANDA RD AND TURN LEFT PROCEED TO THE SECOND SETS OF ROBOTS AND TURN RIGHT TO JOHNDORY RD STRAIGHT TO MUSA DLADLA RD WHICH WILL LEAD TO QUEEN NADI DRIVE AND KEEP LEFT JOINING N2 PORTSHEPSTONE.BY THE TOTAL GARAGE WILL PICK UP STAFF FROM VERULAM AND JOIN N2 FREE UP TO SMUT HIGHWAY AVENUE AND EXIT TO N3 LEADING TO PIETERMARITZBURG WILL ARRIVE AT ABOUT 07H10.



transport

Department:
Transport
Province of KwaZulu-Natal

GAZETTE

LGKZNG12-2015-JUN

REGION: ALL

1) Application Number: APP0039627	2) Gazette Number: LGKZNG12-2015-JUN
3) Applicant: CABS (PTY)LTD MOZZIE ID NO. 972207807 Association: NOT AVAILABLE	4) Applicant Address: BOX140 UMNGENI PARK DURBAN 4001
5) Existing Licence Holder: NOT APPLICABLE ID NO. NOT APPLICABLE	6) Existing Licence Holder Address: NOT APPLICABLE
7) Type of application: NEW OPERATING LICENCE	8) Operating Licence Number: NOT AVAILABLE
9) Vehicle Type: NOT AVAILABLE	10) 1 x 0 (SEATED) + 0 (STANDING)
11) Region: DURBAN WEST	
12.1	THE CONVEYANCE OF TAXI PASSENGERS FROM RANK 29 WITHIN THE MAGISTERIAL DISTRICT TO POINTS WITHIN A RADUIS OF 50KMS THERE FROM AND RETURN TO RANK 29 WITHIN THE MAGISTERIAL DISTRICT OF DURBAN.



transport

Department:
Transport
Province of KwaZulu-Natal

GAZETTE

LGKZNG12-2015-JUN

REGION: ALL

1) Application Number: APP0040138	2) Gazette Number: LGKZNG12-2015-JUN
3) Applicant: SB DLAMINI ID NO. 6304305451080 Association: NOT AVAILABLE	4) Applicant Address: PO BOX 3920 MANDENI 4490
5) Existing Licence Holder: NOT APPLICABLE ID NO. NOT APPLICABLE	6) Existing Licence Holder Address: NOT APPLICABLE
7) Type of application: NEW OPERATING LICENCE	8) Operating Licence Number: NOT AVAILABLE
9) Vehicle Type: NOT AVAILABLE	10) 1 x 0 (SEATED) + 0 (STANDING)
11) Region: UTHUNGULU	
12.1	<p>SCHOLARS AND THEIR PERSONAL EFFECTS:</p> <p>From House No.B1404 Uculo Road. I turn right to House No.81143 I pick up a child,then I turn left to Happy Valley House No.B2056 I pick up,go straight and turn left to Nembe Road to House no.B895 I pick up,proceed up by Nembe Road to House No.B2576 I pick up,I turn right down to Siyavikelwa Road to House No.8562 I pick up,then I proceed on Siyavikelwa Road,then turn left to uMnyamathi Road to House No.B374 I pick up,proceed to House No.83398 I pick up. I turn right back to Siyavikelwa Road then turn left to Mafunda Road to House No.8243 I pick up,proceed up straight on Mafunda Road House No.A474 I pick up,proceed up on Mafunda Road and turn left to Nkonjane Road then I turn right to Thokoza Road to House No.A812 I pick up,I proceed by Thokoza Road down to the robots,to the robots I turn right to join Road MR415,proceed up and turn left to Long Road, proceed straight and turn right to Mathew Road,go straight and turn left to Read Road,proceed and turn right to Frye Road straight and I stopped at Mandeni Academy,from Mandeni Academy I go straight to turn left to take Anderson Road then turn left to join Grey Road going down on Greg Road to Mandeni Day Care Center dropping off from Greg Road I proceed to go back to join MR415 and turn left proceed up and turn into MR415 to Mangethe Primary School I stopped dropping the last learners. Then I return to MR 415 and return back same as morning journey.</p>



transport

Department:
Transport
Province of KwaZulu-Natal

GAZETTE

LGKZNG12-2015-JUN

REGION: ALL

1) Application Number: APP0040119	2) Gazette Number: LGKZNG12-2015-JUN
3) Applicant: TN MBATHA ID NO. 5911260613081 Association: NOT AVAILABLE	4) Applicant Address: PO BOX 117 HAMMARSDALE 3699
5) Existing Licence Holder: NOT APPLICABLE ID NO. NOT APPLICABLE	6) Existing Licence Holder Address: NOT APPLICABLE
7) Type of application: NEW OPERATING LICENCE	8) Operating Licence Number: NOT AVAILABLE
9) Vehicle Type: NOT AVAILABLE	10) 1 x 0 (SEATED) + 0 (STANDING)
11) Region: DURBAN CENTRAL	
12.1	<p>SCHOLARS AND THEIR PERSONAL EFFECTS:</p> <p>1st The route begins at house no. H196 Valley View Street No.76765 at approx 5:30 a.m. Continue down the road same no. of the road and pick up Samke and Bike Masuku at H 187 and turn to road 76755 on my left and pick up Nokukhanya Zondi at no .H181 and continue down the road and pick up Malwande Ngwenya at H172 continue at road 7655 to pick up Onke at H59 and Mepho and Kwandile Bhengu at house no.17 and continue to the circle of Unit 6 and pick up Zama Ngcobo H500 and Mandisa Ngesi, and Siyanda Zondi at the main road of Unit six and Ntshongweni Road.</p> <p>Then proceed to that road of Ntshongweni Road and pick up Kwanele and Mlindiswa Khambule House no. M45, and make a U-Turn to proceed to Unit 6 and go down the road and take your first left turn to pick up Nqoba Msomi H1001 opposite Nqoba's pick up Sandile Khumalo at H756.</p> <p>Then go back to the Unit 6 circle and turn left to pick Lwazi and Londeka Mchunu at K.Section and proceed to Unit 3 main road. At the first circle of Unit 3 take left leading to the second circle in between Mkhize Road pick up Aphiwe and Menzi Vilakazi at house no and Luyanda Mkhize house no. C1537.</p> <p>2nd Then go back to Unit 2 pass Mkhize Road and pass Unit 3 Main Road to proceed to Unit 2 at KwaMazakhele Road to pick up Samke and Sthembile Nxele at house no.B1632 proceed to Minenhle Zulu , Njabulo & Thando Ngwenya.</p> <p>Then turn left of T-Junction of Unit 2 to pick up Lunga & Sandi Khumalo at 1224 , and proceed to Emaromeni road to pick up Minenhle Mdunge at house no.B1006 and proceed to pick up Sbhongile and Nosipho Kunene house no. B1020 and pick up Trevor Sithole house no.B990 then cross the intersection of KwaMcoyi take left side of the road and then turn take the right side of the road and proceed to Unit 2 Extension to pick up Mpiwenhle & Ayanda Zungu no.B539 proceed down the road to pick up Lu Gwala, Sbhongisisa Ntini at B588. Qiniso, Nqo Mavundla, Aphiwe Kweyama at house no.B1797.</p> <p>Proceed to Main Road of Mpumalanga road in the Msimbini passing R60 to combine with Georgedale Main Road to pick up Nhlanhla Mbatha & Thobile, Sabelo Cele, Asanda Mdluli, Nhlonipho, proceed to George Cato Primary School at 7:10 a.m.</p> <p>3rd TRIP</p> <p>Ntshongweni Road starting Point.</p> <p>Pick up Bongumusa Nala at AJ 47 , down the road to fetch, Phakama Scelo, Londeka Magcaba, Amanda Sithole, Samke M44.</p>



transport

Department:
Transport
Province of KwaZulu-Natal

GAZETTE

LGKZNG12-2015-JUN

REGION: ALL

- | | |
|--|---|
| 1) Application Number: APP0040410 | 2) Gazette Number: LGKZNG12-2015-JUN |
| 3) Applicant: BR MABELE
ID NO. 7605305696089
Association: NOT AVAILABLE | 4) Applicant Address:
PO BOX 147
WASBANK
2920 |
| 5) Existing Licence Holder: NOT APPLICABLE
ID NO. NOT APPLICABLE | 6) Existing Licence Holder Address:
NOT APPLICABLE |
| 7) Type of application: NEW OPERATING LICENCE | 8) Operating Licence Number: NOT AVAILABLE |
| 9) Vehicle Type: NOT AVAILABLE | 10) 1 x 0 (SEATED) + 0 (STANDING) |
| 11) Region: UMZINYATHI | |

12.1 STAFF SERVICE AND THEIR PERSONAL EFFECTS:

THE STAFF ROUTE DISCRPTION-FORWARD /INWARD RoUTE ts AS FoLLOWS

Starting time 05h45 at home (8 Kommander street) turn right into (Kommander Road) "pick up" at 05h50 . Go down and turn right into N11 (Newcastle road) passing through robot go down turn right into Egerton street. Turn left into Murchison Street „pick up „at 06h00. Go down until next to the post office " pick up „ at o6h2o , turn right into Murchison Street and go back turn right into Egerton street, turn left into N11 Newcastle road , turn right at a robot into Helpmekaar road . Go straight until reaches Steadville road " Pick up" along the road 06h35, go straight until reaches Uitval Location turn right into kwahlathi no 2 road first "drop off " at about 07h10 at Mgayi primary School along the road , Go down with kwahlathi road second " drop off" at Lubelo primary at 07h20, Go down third "drop off "at along the road at Mkhulunyelwa primary School at 7h30 and go straight to reach the last "drop off" at 07h35 which is Mbizoyamaswazi primary school and that is the end of the journey .

OUTWARD ROUTE

Same as the forward route but in the reverse direction, taking into account that one way road.

Staring time Mbizoyamaswazi primary school at 14h00 "pick up", Go up the hlathi location with kwahlathi road "pick up" Mkhulunyetwa primary school at 14h15 ,Go up with kwahlathiroad "pick up" at Lulelo primary school at 14h30,Go up pick up at Mgayi primary school at 14h40 and reaches Uitval tocation until reaches a t junction and turn left into Helpmekaar road, Go straight until reaches Steadville road, "first drop off,,L5h20,Go straight, turn left at a robot into N11 Newcastle road, turn right at Egerton street, turn left at Murchison street second "drop off" at 15h30, Go down until next to the post office third "drop off" at 15h40 turn left go straight with Murchison street until you join Kommander road turn left "drop off" at 15h55, go down turn left into 8Kommander street and that is back home at 16h00



transport

Department:
Transport
Province of KwaZulu-Natal

GAZETTE

LGKZNG12-2015-JUN

REGION: ALL

- | | |
|--|---|
| 1) Application Number: APP0040425 | 2) Gazette Number: LGKZNG12-2015-JUN |
| 3) Applicant: OT MABASO
ID NO. 7102125595089
Association: NOT AVAILABLE | 4) Applicant Address:
05 STARLITE ROAD
HOWICK WEST
HOWICK
3290 |
| 5) Existing Licence Holder: NOT APPLICABLE
ID NO. NOT APPLICABLE | 6) Existing Licence Holder Address:
NOT APPLICABLE |
| 7) Type of application: NEW OPERATING LICENCE | 8) Operating Licence Number: NOT AVAILABLE |
| 9) Vehicle Type: NOT AVAILABLE | 10) 1 x 0 (SEATED) + 0 (STANDING) |
| 11) Region: UMGUNGUNDLOVU | |

- 12.1** STAFF SERVICE AND THEIR PERSONAL EFFECTS:
- ROUTE DESCRIPTION AS FOLLOWS :
- STARTING POINT 05 STARLITE ROAD HOWICK WEST, TURN RIGHT INTO MIDMAR ROAD AND LEFT INTO VALLEYVIEW ROAD ,LEFT INTO PROSPECT ROAD,LEFT INTO FAIRFILED DAIRY, PICKUP THE STAFF AND DROVE INTO PROSPECT ROAD THEN TURN RIGHT INTO SIPHUMELELE ROAD AND ALONG MAIN ROAD UNTIL VALLEYVIEW ROAD INTO HOWICK WEST. TURN RIGHT INTO VALLEYVIEW ROAD AND CONTINUE OVER THE BRIDGE OVER THE N3 INTO RANGE VIEW ROAD. THEN LEFT INTO COSMO ROAD AND THEN INTO KINGFISHER ROAD AND INTO TUMLEWEED. THEN TURN LEFT INTO TUMLEWEED ROAD.THEN TURN RTGHT INTO THE HOWICK BULWER (P135) ROAD THEN ALONG THE HOWICK BULWER ROAD UNTIL MPOPHOMENI. TURN INTO MPOPHOMENI MANDELA DRIVE THEN ALONG MANDELA DRIVE AND TAKE THE SECoND RoAD TO THE RIGHT (24TH AVENUE) UNTIL CHRIS HANI HIGHWAY, THEN TURN LEFT INTO CRIS HANI HIGH WAY, TRUNLEFT INTO ISILO ROAD WHICH LEADS TO UBHEJANE ROAD .TURN RIGHT INTO BHEIANE ROAD BACK UP TO CHRISHANI HIGHWAY THEN TURN LEFT AND TRAVEL ALONG CHRIS HANIHIGHWAY THEN LEFT INTO MHLONGO ROAD (JUST AFTER THE ROMAN CATHOLIC CHURCH) THEN BACK TO MANDELA DRIVE AND THEN TURNRIGHTTO MANDELA DRIVE .TURN RIGHTTO LANGALIBALELE ROAD,TO THE CEMETRYTO THE SOUTH OF MPOPHOMENI .THEN THE RETURN TIRP BACK ALONG LANGALIBALELE AND NELSON MANDELA ROAD TO THE BOSTON BULWER ROAD THEN UNDER THE FREE WAY AND LEFT INTO ZEEDEBERG ROAD AND THEN MAIN ROAD AND THEN LEFT INTO MIDMAR ROAD WHICH BECOMES STARLITE ROAD NO 05.
- TRAVELLING TIMES :
- STARTING TIMES FROM 19:00 TO 06:30 BETWEEN THESE TIMES THE ABOVE ROUTE IS USED TO AND FROM FAIRFILED DAIRY AS AND WHEN SHIFTS END AND START.



transport

Department:
Transport
Province of KwaZulu-Natal

GAZETTE

LGKZNG12-2015-JUN

REGION: ALL

1) Application Number: APP0040427	2) Gazette Number: LGKZNG12-2015-JUN
3) Applicant: ZJ LANGA ID NO. 7910225324089 Association: NOT AVAILABLE	4) Applicant Address: PO BOX 374 EDENDALE PIETERMARITZBURG 3207
5) Existing Licence Holder: NOT APPLICABLE ID NO. NOT APPLICABLE	6) Existing Licence Holder Address: NOT APPLICABLE
7) Type of application: NEW OPERATING LICENCE	8) Operating Licence Number: NOT AVAILABLE
9) Vehicle Type: NOT AVAILABLE	10) 1 x 0 (SEATED) + 0 (STANDING)
11) Region: UMGUNGUNDLOVU	
12.1	<p>SCHOLAR AND THEIR PERSONAL EFFECTS:</p> <p>Ngiphuma eFrance ngikhuphuke kuRichmond road. Ngithathe isandla sokudla, izitobhi emathayini, Kahhali, Thornville garage and rainbow. Ngibuye njalo ngoRichmond ngithathe uCommisiner road esandleni sobunxele. Ngize kuLongmarket road esandleni sokudla. Ngehle njalo ngifikka kuPietRetief road ngiweqe kuEast street ngithathe isandla sobunxele ngifike kuChurch street ngithathe isandla sokudla ngiphume eDolobheni. uChurch street uma ngiphuma ngawo uphenduka uGreytown road. Ngihambe njalo ngidlule ezitolo eNorthdale, ngiphume ngo Dccan road esandleni sobunxele ngingene ngoDelhi road kwesokudla ngingene kuPastoral road kwesobunxele. Ngifike eNorthbury Park School.</p>



transport

Department:
Transport
Province of KwaZulu-Natal

GAZETTE

LGKZNG12-2015-JUN

REGION: ALL

1) Application Number: APP0040428	2) Gazette Number: LGKZNG12-2015-JUN
3) Applicant: ZJ LANGA ID NO. 7910225324089 Association: NOT AVAILABLE	4) Applicant Address: PO BOX 374 EDENDALE PIETERMARITZBURG 3217
5) Existing Licence Holder: NOT APPLICABLE ID NO. NOT APPLICABLE	6) Existing Licence Holder Address: NOT APPLICABLE
7) Type of application: NEW OPERATING LICENCE	8) Operating Licence Number: NOT AVAILABLE
9) Vehicle Type: NOT AVAILABLE	10) 1 x 0 (SEATED) + 0 (STANDING)
11) Region: UMGUNGUNDLOVU	
12.1	<p>STAFF SERVICES AND THEIR PERSONAL EFFECTS:</p> <p>Ngiphuma ePhase 4 France ngikhuphuke ngingene kuRichmond road esandleni sokudla ngihambe njalo ngoRichmond road kulezizitobhi emathayeni, eRainbow BP Garage ngingena ngoMlaas road ngingene kuRichmond roadngesandla sobunxele. Ngiyofika esitobhini esikhulu uma ungenaeRichmond Hospital ngijike khona lapho kuRichmond road ngihambe njalo ngo Richmond road ngifike kwa Manline ngiphuma eFrance ngingene kuWillowfontein road ngesandla sokudla. Ngifike empambukweni ngithathe isandla sobunxele okungu Edendale road ngihambe njalo ngifike endaweni ebizwa ngeclinic coFE. Ngisebenzisa imigwaqo(France road, Willowfontein road, edendale road, Richmond road kanye noMkhondeni road).</p>



transport

Department:
Transport
Province of KwaZulu-Natal

GAZETTE

LGKZNG12-2015-JUN

REGION: ALL

1) Application Number: APP0014509	2) Gazette Number: LGKZNG12-2015-JUN
3) Applicant: MTHEMBU TM ID NO. 5312305193082 Association: OSIZWENI TAXI ASSOCIATION	4) Applicant Address: P O BOX 545 NEWCASTLE 2940
5) Existing Licence Holder: NOT APPLICABLE ID NO. NOT APPLICABLE	6) Existing Licence Holder Address: NOT APPLICABLE
7) Type of application: NEW OPERATING LICENCE	8) Operating Licence Number: NOT AVAILABLE
9) Vehicle Type: MINIBUS	10) 1 x 15 (SEATED) + 0 (STANDING)
11) Region: AMAJUBA	
12.1	APPROVED ROUTES OSIZWENI TAXI ASSOCIATION ROUTE 1(A) OSIZWENI TAXI ASSOCIATION ROUTES TO NEWCASTLE STARTING POINTS 1. From Section C Osizweni (Bob's Shopping Complex). ROUTES "(a) Turn left to Khuzani Shopping Complex on the intersection turn left to Msomi, Proceed and turn right to Makhanya Road, proceed till intersection and turn right to Five Star Shopping Centre, turn left to Xolani High School Road, proceed till intersection and turn right to Empompini Centre then turn left to (R34) Newcastle Road." "(b) Turn right to Long Homes Area, proceed and turn left to Top Rank, proceed until Valley Café intersection and turn right to Police Station Road and on the intersection turn left to Ward Six, Zamazama, proceed till Makhasana intersection and turn right, proceed and turn left to Empompini, turn left to (R34) Newcastle Road." "(c) Proceed to Osizweni High School turn left and turn right to Top Rank, proceed till Valley Café intersection, proceed till Egagasini General Dealer, Phumla Mqashi General Dealer, Makhasana General Dealer, proceed and turn left to Empompini Area and turn left to (R34) Newcastle Road." "To Newcastle." "a) Proceed from Mathukusa Intersection with (R34) Newcastle Road till N11 (National Road) turn to left to N11 then turn right to Ladysmith Road, Allen Street and turn left to Kirkland Street turn right to Voortrekker Road and to Newcastle Terminus and return." "b) Proceed from Mathukusa intersection with (R34) Newcastle Road till intersection turn right to N11 (National Road) and proceed till the left off-ramp to Albert Wessel Drive and proceed to the third intersection and turn right to Ladysmith Road, Allen Street and turn left to either Murchison or Kirkland Street, turn right to Voortrekker Road to Newcastle Terminus and return along the reverse route to Osizweni." "CONDITIONS: NO PICKING UP OR DROPPING OFF ON THE R34 AND N11
12.2	(A) NEWCASTLE TERMINUS TO SURBURBS (MAKHISHINI) (A). FROM TERMINUS TURN LEFT TO VOORTREKKER ROAD AND TURN LEFT TO KIRKLAND STREET AND PROCEED TILL INTERSECTION AND TURN LEFT TO ALLEN STREET PROCEED TILL DRAKENSBERG ROAD INTERSECTION AND LEFT TO DRAKENSBERG ROAD PROCEED AND TURN LEFT TO TUGELA DRIVE AND TURN RIGHT TO VON ECK STREET, TURN LEFT TO AQUAMARINE STREET AND TURN RIGHT TO AMETHYS AND TURN RIGHT TO DRAKENSBERG ROAD ON THE INTERSECTION TURN TO VICTORIA ROAD PROCEED TILL HARDWICK STREET INTERSECTION AND TURN RIGHT TO MURCHISON ROAD ON THE SECOND INTERSECTION TURN RIGHT TO VOORTREKKER STREET PROCEED TILL NEWCASTLE TERMINUS AND RETURN. (B). ON DRAKENSBERG INTERSECTION TURN RIGHT TO DRAKENSBERG ROAD AND PROCEED BETWEEN BARRY HERTZOG PARK AND MAJUBA PARK PROCEED TILL NCANDU PARK AND MOVE UNTIL THE END OF DRAKENSBERG ROAD AND RETURN TO TERMINUS.
12.3	(A) OSIZWENI TO KWA ? MADAKANE TERMINUS FROM TOP RANK MOVE BETWEEN OSIZWENI AND LEKKERWATER AREA TILL YOU CROSS NTENDEKA RIVER PROCEED TO MOVE BETWEEN MAFUHLAWANE AND KWA MHLABA AREA AND PROCEED TILL SKAAN AREA VIA RAMLAAN STORE TILL YOU CROSS MBABANE RIVER AND PROCEED TO MOVE BETWEEN SPOOKMILL AND SPRINGBOKLAAGTE PROCEED TILL BLACKBANK SCHOOL AREA, FAIRBREEZE EMFUNDWENI AREA PROCEED TILL ANNIEVALE AREA TILL KWA ? MADAKANE TERMINUS AND RETURN TO OSIZWENI.



transport

Department:

Transport

Province of KwaZulu-Natal

GAZETTE

LGKZNG12-2015-JUN

REGION: ALL

- 12.4** (A) OSIZWENI TO MADADENI (A). FROM SECTION C OSIZWENI (BOB'S SHOPPING COMPLEX) TURN LEFT TO KHUZANI SHOPPING COMPLEX ON THE INTERSECTION TURN LEFT TO MSOMI PROCEED AND TURN RIGHT TO KWA ? MAKHANYA ROAD PROCEED AND TURN RIGHT TO FIVE STAR SHOPPING CENTRE TURN LEFT XOLANI HIGH SCHOOL, PROCEED TILL INTERSECTION AND TURN RIGHT TO EMPOMPINI CENTRE THEN TURN LEFT TO R34 ROAD TO NEWCASTLE PROCEED STRAIGHT TO SEVENTIEN, THEKU NINE MILES AND PROCEED TILL ON THE INTERSECTION TURN RIGHT TO MADADENI INDUSTRIAL AREA ROAD PROCEED TILL INDUSTRIAL AREA SECTION AND PROCEED BETWEEN SECTION 6 AND INDUSTRIAL AREA PROCEED TILL SECTION 6 AND SECTION 7 INTERSECTION AND TURN LEFT TO SECTION 6 BOUNDARY ROAD BETWEEN SECTION 6 AND SECTION 7 PROCEED VIA MADODA SHOPPING COMPLEX AND TURN LEFT TO AMAZULU HIGH SCHOOL ROAD AND ON THE INTERSECTION TURN RIGHT AND PROCEED TILL MADADENI HOSPITAL AND ZENZELE SHOPPING COMPLEX ON THE INTERSECTION TURN RIGHT AND PROCEED TILL INTERSECTION TURN LEFT TO MADADENI SHOPPING CHECKERS AREA AND PROCEED TILL CLINIC INTERSECTION AND TURN LEFT BETWEEN SECTION 2 AND 3 ROAD TILL INTERSECTION AND TURN LEFT TO MAGISTRATE ROAD AND PROCEED TILL MAGISTRATE AREA AND RETURN TO OSIZWENI (B). ON MADADENI INDUSTRIAL AREA INTERSECTION TURN LEFT TO MADADENI BOUNDARY ROAD AND PROCEED TILL MADADENI HOSPITAL INTERSECTION AND TURN RIGHT TO MADADENI HOSPITAL AND PROCEED TILL ZENZELE COMPLEX INTERSECTION AND PROCEED TILL INTERSECTION AND TURN LEFT TO CHECKERS ROAD AND PROCEED TILL CLINIC INTERSECTION AND TURN LEFT BETWEEN SECTION 2 AND 3 ROAD TILL INTERSECTION AND TURN LEFT TO MAGISTRATE AREA AND RETURN TO OSIZWENI. (C). AT THEKU INTERSECTION TURN RIGHT TO BLAAWBOSCH AREA AND PROCEED BETWEEN BLAAWBOSCH AND SECTION 7 ROAD ON THE INTERSECTION TURN LEFT TO SECTION 7 ROAD PROCEED TILL SECTION 6 AND SEVEN INTERSECTION ON AND TURN RIGHT TO BOUNDARY ROAD PROCEED VIA MADODA SHOPPING COMPLEX AND TURN LEFT TO AMA-ZULU HIGH SCHOOL ROAD AND ON INTERSECTION TURN RIGHT TILL INTERSECTION TURN RIGHT AND PROCEED AND TURN LEFT TO CHECKERS ROAD AND PROCEED TILL CLINIC INTERSECTION AND TURN LEFT BETWEEN SECTION 2 AND 3 ROAD PROCEED TILL INTERSECTION AND TURN LEFT TO MAGISTRATE ROAD PROCEED TILL MAGISTRATE AREA AND RETURN TO OSIZWENI.
- 12.5** (A) OSIZWENI TO KWA MHLABA FROM OSIZWENI SHOPPING COMPLEX (SCORE AND SHOPRITE STORE) TURN LEFT TO POLICE STATION AND PROCEED TILL VALLEY CAFÉ INTERSECTION AND TURN TO TOP RANK AND PROCEED AND TURN RIGHT AND MOVE BETWEEN LONGHOMES TO OSIZWENI HIGH SCHOOL PROCEED BETWEEN SECTION E AND D PROCEED VIA CJB SHOPPING COMPLEX PROCEED AND TURN RIGHT TO FULATHELA AREA PROCEED VIA INVERNESS PRIMARY SCHOOL, PROCEED BETWEEN FULATHELA VIA KWA ? MHLABA ROAD AND PROCEED TILL KWA ? MHLABA AREA AND RETURN TO OSIZWENI.
- 12.6** (A) NEWCASTLE TO BENONI FROM TERMINUS TURN LEFT TO VOORTREKKER STREET AND TURN LEFT TO KIRKLAND STREET AND PROCEED TILL INTERSECTION AND TURN LEFT TO ALLEN STREET, PROCEED TILL OFF- RAMP TO VOLKSRUST AND JOIN N11 NATIONAL ROAD PROCEED TILL LANGSNEK STREET IN VOLKSRUST, PROCEED TILL JOUBERT STREET AND TURN LEFT TO DAN PIENAAR STREET AND TURN RIGHT TO R23 TO STANDERTON PROCEED TILL BOTHA STREET IN STANDERTON, PROCEED TILL HANDELS STREET AND PROCEED TILL LOMBARD STREET AND TURN LEFT TO R23 TO HEILDBERG TURN TO KOC STREET AND TURN LEFT TO BOUMANN STREET AND TURN LEFT TO R50 TO LEANDRA. PROCEED AND TURN LEFT TO N17 AND TURN LEFT TO R29 TO SPRINGS AND TURN LEFT TO ERMELO ROAD, PROCEED TILL SECOND AVENUE AND TURN RIGHT TO TAXI ? RANK FROM THERE TURN RIGHT TO FIRST STREET AND TURN RIGHT TO SECOND STREET AND TURN LEFT TO FOURTH AVENUE. PROCEED TILL R29 AND PROCEED TILL R51 TO BENONI AND TURN RIGHT TO PAUL KRUGER AND TURN LEFT TO MAIN REEF ROAD AND TURN LEFT TO WILSTAERD AVENUE TURN LEFT TO HARPUREVA STREET AND TURN RIGHT TO BENONI RANK NEAR THE STATION FROM BENONI TURN RIGHT TO LITON ROAD AND TURN RIGHT TO LIVERPOOL ROAD AND TURN LEFT TO LANCHESTER ROAD, TURN RIGHT TO BIRMINGHAM ROAD AND TURN RIGHT TO LINCOLN STREET TURN LEFT TO COMMISSIONER STREET, TURN LEFT VAN DYK, TURN RIGHT TO BARRY MARIAS ROAD AND TURN RIGHT TO R23 TO HEILDBERG PROCEED TILL R51 TO FRANKFORD PROCEED AND TURN RIGHT TO N3 TO WARDEN. FROM WARDEN TURN RIGHT TO R103 AND TURN RIGHT R103 AND TURN RIGHT TO R31 TOP VERDE TURN RIGHT TO R34 TO NEWCASTLE ON INTERSECTION TURN RIGHT TO ALLEN STREET TURN RIGHT TO KIRKLAND ROAD AND TURN RIGHT TO VOORTREKKER STREET AND TURN RIGHT TO NEWCASTLE TERMINUS.



transport

Department:
Transport
Province of KwaZulu-Natal

GAZETTE

LGKZNG12-2015-JUN

REGION: ALL

1) Application Number: APP0039526	2) Gazette Number: LGKZNG12-2015-JUN
3) Applicant: ME NDLOZI ID NO. 4710105552087 Association: OSIZWENI UTRECHT B.TAXI ASSOCIATION	4) Applicant Address: P O BOX 621 NEWCASTLE 2940
5) Existing Licence Holder: NOT APPLICABLE ID NO. NOT APPLICABLE	6) Existing Licence Holder Address: NOT APPLICABLE
7) Type of application: NEW OPERATING LICENCE	8) Operating Licence Number: NOT AVAILABLE
9) Vehicle Type: NOT AVAILABLE	10) 1 x 0 (SEATED) + 0 (STANDING)
11) Region: AMAJUBA	
12.1	Route 6 From Khuzani Taxi Rank in Osizweni OSIZ 7 Street, turn right into OSIZ 8 Street, turn left into OSIZ5 Street, turn right into OSIZ 2 Street, turn left into P296 Street, turn left into MR483, turn left into N11 Road, turn right into Allen Street, turn left into Kirkland Street, right into Voortrekker Street, right into Terminus Street Taxi Rank Newcastle and return
12.2	Route 28 From Newcastle Taxi Rank, Terminus Street, left into Kirkland Street, left into Allen Street, right into Drakensberg, left into Tugela Street (Incandu Park), right into HJ van Eck Street, left into Aquamarine Street, right Amethyst Street, right Drakensberg Street, left into Victoria Road, right into Allen Street Taxi Rank
12.3	Route 20 From Jakalaspan, Enyonini Church along MR483, left into N11 Road, right into Allen Street, into Kirkland Street, right into Voortrekker Street, right into Terminus Street Taxi Rank Newcastle and return
12.4	Route 23 From Osizweni Township all units to Madadeni Township all Sections and return



transport

Department:
Transport
Province of KwaZulu-Natal

GAZETTE

LGKZNG12-2015-JUN

REGION: ALL

1) Application Number: APP0040650	2) Gazette Number: LGKZNG12-2015-JUN
3) Applicant: GRP MATHOBELA ID NO. 6304235594082 Association: OSIZWENI UTRECHT B.TAXI ASSOCIATION	4) Applicant Address: P O BOX 50849 OSIZWENI UTRECH KWA-ZULU NATAL 2952
5) Existing Licence Holder: NOT APPLICABLE ID NO. NOT APPLICABLE	6) Existing Licence Holder Address: NOT APPLICABLE
7) Type of application: BACKLOG CAPTURE	8) Operating Licence Number: LKNKZN015007
9) Vehicle Type: MINIBUS	10) 1 x 15 (SEATED) + 0 (STANDING)
11) Region: AMAJUBA	
12.1	Route 25 From Goodhope Supermarket, Blaaubosch BRS, turn into BR1, turn right into MR483, right into Albert Wessels, turn right into Hardwick Street, left into Harding Street, into Allen Street, into Kirkland, right into Voortrekker Street, right to Terminus Street Taxi Rank Newcastle and return
12.2	Route 35 From Newcastle Taxi Rank, left Kirkland right Allen left N11 left MR483 right R34 left R33 right Dumbe Taxi Rank in Paulpietersburg and return
12.3	Route 18 From Umndozo Village MR483, turn left into N11 Road right into Allen Street, left into Kirkland Street, right into Voortrekker Street, right into Terminus Street Taxi Rank Newcastle and return
12.4	Route 10 From BOB Shopping Centre OSIZ8 Street, turn right OD17 Street, turn left OSIZ9 Street, left into OD38 Street, right into OSIZ8 Street, left OSIZ7 Street, turn right OSIZ5 Street, turn left into MR483, left into N11 Road, turn right into Allen Street, Kirkland Street, right into Voortrekker Street, turn right to Terminus Street Taxi Rank Newcastle and return



transport

Department:
Transport
Province of KwaZulu-Natal

GAZETTE

LGKZNG12-2015-JUN

REGION: ALL

1) Application Number: APP0040652	2) Gazette Number: LGKZNG12-2015-JUN
3) Applicant: GRP MATHOBELA ID NO. 6304235594082 Association: OSIZWENI UTRECHT B.TAXI ASSOCIATION	4) Applicant Address: P O BOX 50849 OSIZWENI UTRECH KWA-ZULU NATAL 2952
5) Existing Licence Holder: NOT APPLICABLE ID NO. NOT APPLICABLE	6) Existing Licence Holder Address: NOT APPLICABLE
7) Type of application: BACKLOG CAPTURE	8) Operating Licence Number: LKNKZN0117192
9) Vehicle Type: MINIBUS	10) 1 x 15 (SEATED) + 0 (STANDING)
11) Region: AMAJUBA	
12.1	Route 14 From Ramlaan Store, Mafahlawana Village along P209 Road, onto P296 Street, turn left into MR483, turn right into Albert Wessels Street, right into Hardwick Street, left into Harding Street, right into Allen Street, left into Kirkland Street, right into Voortrekker Street to Terminus Street Taxi Rank Newcastle and return
12.2	Route 25 From Goodhope Supermarket, Blaaubosch BRS, turn into BR1, turn right into MR483, right into Albert Wessels, turn right into Hardwick Street, left into Harding Street, into Allen Street, into Kirkland, right into Voortrekker Street, right to Terminus Street Taxi Rank Newcastle and return
12.3	Route 4 From Osizweni Post Office OSIZ3 Street, turn right into OSIZ2 Street, turn right into OB2 Street, turn left OSIZ1 Street, turn left into MR483, turn left into N11 Road, right into Allen Street, left into Kirkland Street, turn right into Voortrekker Street to Terminus Street Taxi Rank Newcastle and return
12.4	Route 38 From Newcastle Taxi Rank, left Kirkland, right Allen Street, left N11, right MR483, right R34 left R33 onto R69 right into R618 to Nongoma Taxi Rank and return.
12.5	Route 37 From Newcastle Taxi Rank, left Kirkland Street, right Allen Street, left N11, right MR483, right R34, to the Taxi rank in Empangeni and return.
12.6	Route 36 From Newcastle Taxi Rank left Kirkland right Allen Street left N11 right MR483 right R34 onto Nkande Road to Nquthu Taxi Rank and return.
12.7	Route 35 From Newcastle Taxi Rank, left Kirkland right Allen left N11 left MR483 right R34 left R33 right Dumbe Taxi Rank in Paulpietersburg and return
12.8	Route 34 From Newcastle Taxi Rank, left into Kirkland right Allen Street left MR483 right R34 left R33 left to R33 Vryheid Taxi Rank and return.
12.9	Route 33 From Newcastle Taxi Rank, left Kirkland, right Allen Street, right N11, left N3, left into Alice Street left into Albert Street right to Umgeni Road Durban Taxi Rank and return.
12.10	Route 32 From Newcastle Taxi Rank, left Kirkland, right Allen Street, right N11, left into N3 right into Church Street to Pietermaritzburg Taxi Rank and return.
12.11	Route 31 From Newcastle Taxi Rank, left Kirkland right Allen Street right N11 left R621 left R68 to Dundee Taxi Rank and return
12.12	Route 15 From Osizweni Top Rank P209 Road to Kwa-Mdakane Taxi Rank and return
12.13	Route 12 From Osizweni High School OE27 Street, turn right into P209 Road, onto P296, turn left into MR483, turn right into Albert Wessels Street, turn right into Hardwick Street, left into Murchison Street, right into Voortrekker Street to Terminus Street Taxi Rank Newcastle and return



transport

Department:

Transport

Province of KwaZulu-Natal

GAZETTE

LGKZNG12-2015-JUN

REGION: ALL

12.14	<p>Route 11 From Osizweni High School OE27 Street, turn right OE1 Street, left OSIZ5 Street, turn right into P209 Road, onto P296 Street, turn left into MR483, right into Albert Wessels Street, turn right into Allen Street, left into Kirkland Street, right into voortrekker street, right to Terminus Street Taxi Rank Newcastle and return</p>
12.15	<p>Route 10 From BOB Shopping Centre OSIZ8 Street, turn right OD17 Street, turn left OSIZ9 Street, left into OD38 Street, right into OSIZ8 Street, left OSIZ7 Street, turn right OSIZ5 Street, turn left into MR483, left into N11 Road, turn right into Allen Street, Kirkland Street, right into Voortrekker Street, turn right to Terminus Street Taxi Rank Newcastle and return</p>
12.16	<p>CONDITIONS / RESTRICTIONS</p> <ol style="list-style-type: none"> 1. Route No. Between starting and destination points pick-up and set down of Passengers allowed excluding Bus Stops 2. Route No. 31-39: No pick - up and set down of Passengers en route. 3. Passengers may be picked up and/or set down only at designated Taxi Rank or Taxi Stop, which shall exclude Bus Stops. 4. Entry or ranking on private property is not permitted without permission of the Landlord, a copy of which must be supplied to the Board before issue operating license. 5. Without having entered into an agreement with other operators on a common route, as contemplated by section 88 (2) (B) of Act 22 of 2000, the picking up or setting down of passengers on such route is not permitted. A copy of such agreement must be supplied to the Board. 6. At ranks, whether on -street or off-street, only the taxis that can be accommodated in the demarcated area may occupy the rank, excess vehicles must hold elsewhere at designated holding areas. 7. Rank permits or letters of authority must be produced in respect of all ranks in municipal arrears, in particular major towns and cities. 8. The allocation of any route or portion of a route is subject to the condition that it has been approved and allocated in good faith and that such route will be invalid should it transpire that the route or portion thereof will, or has caused conflict due to it having been approved based on incorrect or false information supplied to the Board or as a result of an error. In such instance the operating license must be returned to the Board for correction. 9. The vehicle must be covered by motor vehicle insurance as well as personal liability insurance.



transport

Department:
Transport
Province of KwaZulu-Natal

GAZETTE

LGKZNG12-2015-JUN

REGION: ALL

1) Application Number: APP0040655	2) Gazette Number: LGKZNG12-2015-JUN
3) Applicant: SN ZWANE ID NO. 7204065608086 Association: DUNDEE TRANSPORT ASSOCIATION	4) Applicant Address: P.O BOX 24232 WASBANK KWAZULU-NATAL 2920
5) Existing Licence Holder: NR MDLALOSE ID NO. 6105040682081	6) Existing Licence Holder Address: P O BOX 4057 DUNDEE KWAZULU NATAL KWA-ZULU NATAL 3000
7) Type of application: NORMAL TRANSFER	8) Operating Licence Number: LKNKZN0153997
9) Vehicle Type: NOT AVAILABLE	10) 1 x 15 (SEATED) + 0 (STANDING)
11) Region: UMZINYATHI	
12.1	<p>DUNDEE TRANSPORT ASSOCIATION</p> <p>Route 1. FROM DUNDEE TO NEWCASTLE (via HATTINGSPRUIT, BALLENGEICH, DANNHAUSER, KILBARCHAN)</p> <p>From Dundee Taxi Rank turn right into Smith Street, proceed along Smith Street, turn right into Victoria Street (R68), proceed along Victoria Street (R68), turn right into Karl Landman Street, proceed along Karl Landman, follow R68 turn right into R621 proceed along R621 to Hattingspruit, follow R621 to Dannhauser, follow R621 to N11, turn right into N11, follow N11 to Newcastle off ramp, left to Newcastle (Allen Street), proceed along Allen Street turn left into Terminus Street, proceed along Terminus Street, turn right into Newcastle Taxi Rank, offload, load and return along the forward route in reverse.</p>
12.2	<p>Route 3. DUNDEE-POMEROY (VIA HELPMEKAAR)</p> <p>From Dundee Taxi Rank turn right into Smith Street, proceed along Smith Street, turn right into Victoria Street (R68), proceed along Victoria Street, left into Wilson Street (R33), proceed along Wilson Street, follow R33 to Helpmekaar, follow R33 to Pomeroy, turn into Shepstone Street, proceed along Shepstone Street, turn left into Pomeroy Taxi Rank and return along the forward route in reverse.</p>
12.3	<p>Route 4 4. DUNDEE-DANNHAUSER</p> <p>From Dundee Taxi Rank turn right into Smith Street, proceed along Smith Street, turn right into Victoria Street (R68), proceed along Victoria Street (R68), turn into Karl Landman, proceed along Karl Landman Street, follow R68 turn right into R621, proceed along R621 to Hattingspruit, follow R621 to Dannhauser, across the bridge into Dannhauser, turn left into Main Street (R204) and proceed to Dannhauser Taxi Rank, off load and return along the forward route in reverse.</p>
12.4	<p>Route 10 10. DUNDEE – LADYSMITH</p> <p>From Dundee Taxi Rank turn right into Smith Street, proceed along Smith Street, turn right into Victoria Street (R68), proceed along Victoria Street (R68), turn right into Karl Landman Street, proceed along Karl Landman Street, turn left into R614, proceed along R614, turn left into R602, proceed along R602, turn left into N11, follow N11 to Ladysmith, proceed along N11 straight to Newcastle Road, proceed along Newcastle Road, turn left into Willis Street, proceed Willis Street, turn right into Illing Street Taxi Rank, offload only. Proceed along Illing Street, turn right into Alfred Street, turn left into Crowshaw Road, proceed along Crowshaw Road, straight into Lyell Road, proceed along Lyell Road, and turn left into Ladysmith Taxi Rank, offload, load and return along the forward route in reverse.</p>



transport

Department:
Transport
Province of KwaZulu-Natal

GAZETTE

LGKZNG12-2015-JUN

REGION: ALL

12.5	<p>Route</p> <p>11. DUNDEE – SITHEMBILE TOWNSHIP, GLENCOE</p> <p>From Dundee Taxi Rank turn right into Smith Street, proceed along Smith Street, turn right into Victoria Street (R68), proceed along Victoria Street (R68), turn right into Karl Landman Street, proceed along Karl Landman Street, turn left into R614, proceed along R614 into Glencoe, turn left into Biggar Street or Uithoek Street, across Main Street to Sithembile, offload, load and return along the forward route in reverse.</p>
12.6	<p>CONDITIONS/RESTRICTIONS</p> <ol style="list-style-type: none"> 1. Passengers may be picked up and / or set down only designated Taxi Ranks or Taxi Stops, which shall exclude Bus Stops. 2. On the inbound trip to Durban, Pietermaritzburg, Empangeni, Germiston, Vryheid, Ladysmith, and Johannesburg no passengers may be picked up enroute from leaving the magisterial of Dundee until reaching the destination rank. 3. On the return trip to Dundee, no passengers may be set down until reaching the Magisterial District of Dundee. 4. Entry or ranking on private property is not permitted without the written permission of the landlord, a copy of which must be supplied to the Board before uplifting the operating licence 5. Without having entered into an agreement with the other operators on a common route, as contemplated by Section 88 (2) (b) of Act 22 of 2000, picking up or setting down of passengers on such route is not permitted. A copy of such agreement must be supplied to the Board. 6. At ranks, whether on-street or off-street, only the taxis that can be accommodated in the demarcated area may occupy the rank, excess vehicles must hold elsewhere at designated holding arrears. 7. Rank permits or letters of authority must be produced when uplifting, in respect of all ranks in Municipal arrears, in particular major towns and cities and in particular in respect of inter-provincial destinations. 8. The vehicle must be covered by motor vehicle insurance as well as personal liability insurance. 9. The allocation of any route or portion of the route is subject to the condition that has been approved and allocated in good faith and such route will be invalid should it transpire that the route or portion thereof will, or has caused conflict due to it having been approved based on incorrect or false information supplied to the Board, or as a result of an error. In such instance the operating licence must be returned to the Board for correction.

**transport**

Department:
Transport
Province of KwaZulu-Natal

GAZETTE

LGKZNG12-2015-JUN

REGION: ALL

12.7 | Route 5. DUNDEE –PIETERMARITZBURG

5.1 ALTERNATIVE ROUTE 1

From Dundee Taxi Rank turn right into Smith Street, proceed along Smith Street, turn right into Victoria Street (R68), proceed along Victoria Street (R68), turn right into Karl Landman Street, proceed along Karl Landman, turn left into R614, proceed along R614, turn left into R602, follow R602 to Wasbank, follow R602 to Wessesnek, follow R602 to Elandslaagte, proceed along R602, turn left into N11, follow N11 to Ladysmith, turn left into P32, turn right into P325, proceed to P544, proceed to Colenso, bypassing Colenso, turn left into R103, proceed to Frere, turn left into N3, proceed with N3 to Pietermaritzburg, turn right at Bhambatha (Greytown Road) into Church Street, turn left into Masukwana (East Street), turn right into Jabu Ndlovu (Loop Street), turn right into Boshoff Street, turn left into Piet-Maritz Street, turn left into Pine Street to Church Street Terminal No1 (Church/ Pine) (KPC0031).

OR

5.2 New Greytown Road left into Bhambatha (Greytown Road) into Church Street, left into Masukwana (East Street), right into Jabu Ndlovu (Loop) Street, right into Boshoff Street, left into Piet- Maritz Street, left into Pine Street, to Church Street Terminal No1 (Church / Pine) (KPC0031), and return into Church Street, left into West Street, right into Berg Street, right into East Street, left into Church Street becoming Old Greytown Road and proceed along the remainder of the forward route in reverse.



transport

Department:
Transport
Province of KwaZulu-Natal

GAZETTE

LGKZNG12-2015-JUN

REGION: ALL

12.8	<p>6. DUNDEE-DURBAN</p> <p>6.1 ALTERNATIVE ROUTE 1</p> <p>From Dundee Taxi Rank follow route 5.1 above up to the N3, proceed with N3 to Cato Ridge, along N3 off ramp into M13, proceed with Old Main Road (M31), turn right into Moodle Street Pinetown, and offload only. Proceed with Moodle Street, turn right into Old Main Road M31, proceed with Old Main Road, turn right into Stappleton Road (M5) proceed with Stappleton Road (M5), turn left into J. S. Marwick Highway (M13), proceed with J. S. Marwick Highway (M13) onramp, into N3, proceed with N3 offramp into Old Dutch Road (M13), proceed with Old Dutch Road straight into Alice Street, offload only at YMCA. Proceed with Alice Street (M4) turn left into Albert Street, then Umgeni Road, turn left into Crabble Street, turn left into Osborne Street, offload and load and return as per return route no 6.3 below and the remainder of the forward route in reverse.</p> <p>6.2. ALTERNATIVE ROUTE 2</p> <p>From Dundee Taxi Rank follow the same route as in 3 above up to Pomeroy, proceed to Tugela Ferry, proceed to Keate's Drift, proceed to Greytown, proceed to New Hanover, and proceed to Pietermaritzburg, entering along New Greytown Road, proceed with New Greytown Road to onramp to N3, proceed with N3, bypass Cato Ridge, proceed along N3- off ramp into M13, left into Old Main Road (M31), proceed with Old Main Road (M31), turn right into Moodle Street Pinetown, offload only. Proceed with Moodle Street, turn right into Old Maid Road (M31), proceed with Old Main Road M31, turn right into Stappleton Road (M5) proceed with Stappleton Road (M5), turn left into J. S. Marwick Highway (M13), proceed with J. S. Marwick Highway (M13), into N3, proceed with N3 offramp into Old Dutch Road (M13), proceed with Old Dutch Road straight into Alice Street, offload only at YMCA. Proceed with Alice Street (M4) turn left into Albert Street, then into Umgeni Road, turn left into Crabble Street, turn left into Osborne Street to Osborne Taxi Rank, offload and load and return as per return route no 6.3 below and the remainder of the forward route in reverse.</p> <p>CONDITIONS/RESTRICTIONS</p> <p>No picking up of passengers is allowed on the forward journey, no setting down of passengers is permitted on the return journey between Dundee and Durban.</p> <p>6.3 RETURN ROUTE</p> <p>FROM DURBAN TO DUNDEE</p> <p>From Osbourne Street Taxi Rank into First Avenue join Epsom Road, Umgeni Road into Leopold Street, Canongate Road, into the Western Freeway (N3) and proceed along N3 and the remainder of the forward route in reverse to Dundee.</p>
12.9	<p>9. DUNDEE-LOCAL</p> <p>9.1 ROUTE 1-SIBONGILE TOWNSHIP</p> <p>From Dundee Taxi Rank turn right into Smith Street, proceed along Smith Street, proceed along Smith Street, turn right into Victoria Street (R68), turn left into Cornhill Street, and proceed along Cornhill Street straight into Sibongile, offload, load and return along the forward route in reverse.</p>



transport

Department:
Transport
Province of KwaZulu-Natal

GAZETTE

LGKZNG12-2015-JUN

REGION: ALL

12.10	<p>2. DUNDEE TO RORKE'S DRIFT (VIA BON DOU/DE WAAL)</p> <p>From Dundee Taxi Rank turn right into Smith Street, proceed along Smith Street, turn right into Victoria Street (R68), proceed along Victoria Street (R68), turn left into Wilson Street (R33), proceed along Wilson Street, follow R33, turn left into P190 (via Bon Dou) proceed along P190 to Rorke's Drift, Shiyane Mission, off load, load and return along the forward route in reversal.</p> <p>3. DUNDEE-POMEROY (VIA HELPMKAAR)</p> <p>From Dundee Taxi Rank turn right into Smith Street, proceed along Smith Street, turn right into Victoria Street (R68), proceed along Victoria Street, left into Wilson Street (R33), proceed along Wilson Street, follow R33 to Helpmekaar, follow R33 to Pomeroy, turn into Shepstone Street, proceed along Shepstone Street, turn left into Pomeroy Taxi Rank and return along the forward route in reverse.</p>
12.11	<p>7. DUNDEE-WASBANK</p> <p>From Dundee Taxi Rank right into Smith Street, proceed along Smith Street, turn right into Victoria Street (R68), proceed along Victoria Street (R68), follow P33-2, proceed along P33-2 to Wasbank, proceed along P33-2, turn left into Station Street, Wasbank Taxi Rank, offload, load, return along the forward route in reverse.</p>
12.12	<p>8. DUNDEE-VRYHEID</p> <p>From Dundee Taxi Rank turn right into Smith Street, proceed along Smith Street, turn left into Victoria Street (R68), proceed with R68/33 becoming R33, proceed with R33(P34-3) to Vryheid Town straight into Church Street, turn right into Vryheid Taxi Rank, offload only. From Vryheid Taxi Rank turn left into Church Street, proceed along Church Street straight into Stretch Crescent, turn left into Railway Station Taxi Rank, and offload only. From Railway Station Taxi Rank turn right into Strech Crescent, proceed into Church Street, turn right into Vryheid Taxi Rank, load only and return along Church Street, into R33 and proceed along the remainder of the forward route in reverse</p>
12.13	<p>9.2 ROUTE 2-DUNDEE HOSPITAL</p> <p>From Dundee Taxi Rank turn right into Smith Street, proceed along Smith Street, proceed along Smith Street, turn right into Victoria Street (R68), turn left into Corporation Street, proceed straight into Dundee Hospital, offload, load and return along forward route in reverse.</p>
12.14	<p>9.3 ROUTE 3 – STRATHMORE PARK</p> <p>From Dundee Taxi Rank turn right into Smith Street, proceed along Smith Street, turn right into Victoria Street (R68), and turn right into Strathmore, offload, load and return along forward route in reverse.</p>
12.15	<p>9.4 ROUTE - PEACEVALE/ FORESTDALE</p> <p>From Dundee Taxi Rank turn right into Smith Street, proceed along Smith Street, turn right into Victoria Street (R68), turn right into Hajee Jamal Street, proceed along Hajee Jamal Street, and turn right into Peacevale, offload, load. Proceed with Hajee Jamal Street into Forestdale, offload, load. From Forestdale turn right into Commercial Street, proceed along Commercial Street straight into Wilson Street, proceed along Wilson Street, turn right into Victoria Street (R68), Proceed along Victoria Street (R68), and turn left into Taxi Rank.</p>
12.16	<p>9.5 ROUTE – PEACEVALE/FORESTDALE</p> <p>From Dundee Taxi Rank turn right into Smith Street, proceed along Smith Street, turn left into Victoria Street (R68), turn left into Browning Street, and proceed along Browning Street straight into Mpati Road, offload, load. From Mpati Road turn right into Union Street, proceed along Union Street, turn left into Karl Landman Street to Pick 'n Pay Centre, offload, load. Proceed along Karl Landman Street, turn left into Beaconsfield Street to Spar, offload, load</p>



transport

Department:
Transport
Province of KwaZulu-Natal

GAZETTE

LGKZNG12-2015-JUN

REGION: ALL

1) Application Number: APP0040636	2) Gazette Number: LGKZNG12-2015-JUN
3) Applicant: B NDLOVU ID NO. 5810045662084 Association: KEAST DRIFT TAXI OWNERS ASSOC.	4) Applicant Address: P.O. BOX 95 GREY TOWN KWAZULU-NATAL 3250
5) Existing Licence Holder: NOT APPLICABLE ID NO. NOT APPLICABLE	6) Existing Licence Holder Address: NOT APPLICABLE
7) Type of application: BACKLOG CAPTURE	8) Operating Licence Number: LKNKZN0131471
9) Vehicle Type: NOT AVAILABLE	10) 1 x 15 (SEATED) + 0 (STANDING)
11) Region: UMZINYATHI	
12.1	<p>1. FROM KEATES DRIFT TO DURBAN</p> <p>From the rank of R33 Greytown route on T junction of R33 and R74 turn right to join Durban road on the second robot turn left and join R33 P M Burg road straight to join church street turn left to Commercial road direct to N3 turn left to old main road to Pinetown and drop our passengers in all the ranks in Pinetown. From Pinetown rejoin N3 to Durban and drop our passengers back to Keats Drift.</p>
12.2	<p>2. FROM KEATES DRIFT TO GREYTOWN</p> <p>From Keates Drift to Greytown and return from the rank of R33 Dundee Greytown route pick and drop Emawozeni, Ingome, Kwashobeni T junction of road R74 then turn right join Durban street turn left to Maitland street to Sargeaunt street on off load passengers there some times we deliver passengers around in town and in Hospital as well as to taxi rank in Sargeaunt street. Take passengers from Greytown and return to Keates Drift and doing the something done when going to Greytown. On arrival to Keates Drift we deliver passengers to Esiphongweni, Fabeni, Kopi, Embongweni we turn to passengers to Kwanxamalala and return.</p>
12.3	<p>5. FROM KEATES DRIFT TO MUDEN</p> <p>From Keates Drift Taxi on R33 turn right on R22 pick and drop until T- junction of Mudén into Greytown road turn into Mudén and proceed to Mudén Taxi rank and return to Keates Drift.</p>
12.4	<p>6. FROM KEATES DRIFT TO PITERMARITZBURG AND RETURN</p> <p>From Keates Drift Taxi Rank on R33, into Greytown Road, on the T-Junction of R33, turn into R74, turn right into Durban Road, on the second robot turn left join R33 and pass NewHarnover, Mpolweni, drop passengers, and proceed to Pietermaritzburg, into Church Street and proceed to Pietermaritzburg approved Taxi Rank and return.</p>
12.5	<p>7. KEATES DRIFT TO TUGELA FERRY</p> <p>From Keats Drift Taxi Rank on R33, into Dundee Road, pass Tugela Ferry and pass Fabeni, Kopi, Mzisho, Church of Scotland Hospital along R33 Road, and proceed to Tugela Ferry Taxi rank and return.</p>



transport

Department:
Transport
Province of KwaZulu-Natal

GAZETTE

LGKZNG12-2015-JUN

REGION: ALL

1) Application Number: APP0040678	2) Gazette Number: LGKZNG12-2015-JUN
3) Applicant: TN SIBIYA ID NO. 5411190660088 Association: KRANSKOP TAXI ASSOCIATION	4) Applicant Address: PO BOX 204 KRANSKOP KZN KWA-ZULU NATAL 3268
5) Existing Licence Holder: NOT APPLICABLE ID NO. NOT APPLICABLE	6) Existing Licence Holder Address: NOT APPLICABLE
7) Type of application: BACKLOG CAPTURE	8) Operating Licence Number: LKNKZN0128291
9) Vehicle Type: MINIBUS	10) 1 x 13 (SEATED) + 0 (STANDING)
11) Region: UMZINYATHI	
12.1	1. KRANSKOP TO DURBAN AND RETURN: FROM KRANSKOP TAXI RANK TURN RIGHT TO ALWYN STREET, FROM ALWYN TURN RIGHT TO MAIN ROAD, AND THEN TURN LEFT TO R74 DOWN TO STANGER. FROM STANGER JOIN N2 STRAIGHT TO DURBAN FROM N2 TURN LEFT TO M41 AND TURN LEFT TO M4, JOIN M17 FROM M4 TO UMNGENI ROAD AND TURN RIGHT TO LEOPOLD ROAD FROM THERE TO M13 BERE, TURN RIGHT TO WARWICK AVENUE FROM M13 BERE AND THEN JOIN M4 NORTH COAST ALICE STREET TO YMCA RANK IN DURBAN AND RETURN.
12.2	2. FROM KRANSKOP TO EMPANGENI AND RETURN FROM KRANSKOP TAXI RANK TO ALWYN STREET TURN RIGHT TO MAIN ROAD AND THEN TURN LEFT TO P74, FROM P74 TURN LEFT AT KWAJIM TO P110, TURN LEFT TO R102, FROM P110 STRAIGHT TO GINGINDLOVU AND LEFT R66 TO RIGHT R102 AGAIN STRAIGHT TO EMPANGENI, AT EMPANGENI RAIL TAXI RANK OFF LOAD AND CONTINUE TO EMPANGENI TOP RANK, FROM EMPANGENI RAIL TAXI RANK TURN RIGHT TO TANNER ROAD TO MAIN ROAD TO MAXWELL STREET AND THEN TURN LEFT TO BYNNE STREET AND TURN RIGHT TO EMPANGENI TOP RANK AND RETURN.
12.3	4. FROM KRANSKOP TO STANGER AND RETURN. FROM KRANSKOP TAXI RANK TO ALWYN STREET AND TURN TO MAIN ROAD, FROM MAIN ROAD TURN LEFT R74 PASS MAPHUMALO STRAIGHT TO STANGER AT STANGER R74 TURN RIGHT KINGSHAKA ROAD AND LEFT LINK ROAD FROM LINK ROAD TURN RIGHT TO BALCOMB STREET AND RIGHT TO STANGER TAXI RANK AND RETURN.
12.4	6. KRANSKOP TO GREYTOWN. FROM KRANSKOP TAXI RANK TURN RIGHT ALWYN STREET, FROM ALWYN STREET TURN RIGHT MAIN ROAD AND TURN RIGHT R74 STRAIGHT TO GREYTOWN FROM DURBAN STREET TURN LEFT MAIKLAND STREET AND TURN RIGHT SARGEANT STREET TO GREYTOWN TAXI RANK AND RETURN.
12.5	7. KRANSKOP TO PIETERMARITZBURG AND RETURN FROM KRANSKOP TAXI RANK TURN RIGHT ALWYN STREET AND JOIN MAIN ROAD, FROM MAIN ROAD TURN RIGHT R74 AND THE N TURN LEFT AHERNS R33 TO LEFT MISPAH R33 DELIVER PASSENGERS TO PIETERMARITZBURG ON R33 ROAD, PICK AND DROP NEW HANOVER, MPOLWENI UNTIL PIETERMARITZBURG CHURCH STREET AND DELIVER THE PASSENGERS TOWN TO MASUKWANA TAXI ASSOCIATION AND RETURN.



transport

Department:
Transport
Province of KwaZulu-Natal

GAZETTE

LGKZNG12-2015-JUN

REGION: ALL

1) Application Number: APP0040688	2) Gazette Number: LGKZNG12-2015-JUN
3) Applicant: EN NGCOBO ID NO. 6605310297080 Association: BERGVILLE TAXI ASSOCIATION	4) Applicant Address: PO BOX 397 BERGVILLE KWAZULU-NATAL 3350
5) Existing Licence Holder: NOT APPLICABLE ID NO. NOT APPLICABLE	6) Existing Licence Holder Address: NOT APPLICABLE
7) Type of application: NEW OPERATING LICENCE	8) Operating Licence Number: NOT AVAILABLE
9) Vehicle Type: NOT AVAILABLE	10) 1 x 0 (SEATED) + 0 (STANDING)
11) Region: UTHUKELA	
12.1	Route 4 - DUKUZA TO BERGVILLE From Dukuza Taxi Rank, turn left to D1377, turn right to P288, turn left to D1375, turn right to P304, turn left to Kingsway, and turn right to Tatham Road, left to West Street, left to Bergville Taxi Rank and return.
12.2	CONDITIONS/RESTRICTIONS1.Passengers may be picked up and/or set down only at designated Taxi Rank or Taxi Stop, which shall exclude Bus Stops.2.Entry or ranking on private property is not permitted without permission of the Landlord, a copy of which must be supplied to the Board before issue operating license.3.Without having entered into an agreement with other operators on a common route, as contemplated by section 88 (2) (B) of Act 22 of 2000, the picking up or setting down of passengers on such route is not permitted. A copy of such agreement must be supplied to the Board.4.At ranks, whether on -street or off-street, only the taxis that can be accommodated in the demarcated area may occupy the rank, excess vehicles must hold elsewhere at designated holding areas.5.Rank permits or letters of authority must be produced in respect of all ranks in municipal arrears, in particular major towns and cities.6.The allocation of any route or portion of a route is subject to the condition that it has been approved and allocated in good faith and that such route will be invalid should it transpire that the route or portion thereof will, or has caused conflict due to it having been approved based on incorrect or false information supplied to the Board or as a result of an error. In such instance the operating license must be returned to the Board for correction.7.The vehicle must be covered by motor vehicle insurance as well as personal liability insurance.



transport

Department:
Transport
Province of KwaZulu-Natal

GAZETTE

LGKZNG12-2015-JUN

REGION: ALL

1) Application Number: APP0040696	2) Gazette Number: LGKZNG12-2015-JUN
3) Applicant: TS KHOZA ID NO. 7003085471081 Association: COMPLEX OF LIMEHILL TAXI ASSOCIATION	4) Applicant Address: P.O BOX 20540 WASBANK KZN KWA-ZULU NATAL 2920
5) Existing Licence Holder: NOT APPLICABLE ID NO. NOT APPLICABLE	6) Existing Licence Holder Address: NOT APPLICABLE
7) Type of application: INCREASE CARRYING CAPACITY	8) Operating Licence Number: LKNKZN0144386
9) Vehicle Type: MINIBUS	10) 1 x 13 (SEATED) + 0 (STANDING)
11) Region: UTHUKELA	
12.1	<p>COMPLEX OF LIMEHILL TAXI ASSOCIATION</p> <p>INWARD JOURNEY</p> <p>DOUGLAS TO DUNDEE</p> <p>1. From Douglas into Hlathi, turn left into Uitval Road, into Limehill, into Tholeni, turn left into Wasbank Road, turn right into Dundee Road, into Victoria Street, turn left into Dundee Taxi Rank and return.</p>
12.2	<p>UITVAL TO DUNDEE:</p> <p>2.1. From Uitval Taxi Rank turn left, turn right into Dival from Dival turn left into Limehill, into Tholeni, turn left into Wasbank Road, turn right into Dundee Road, into Victoria Street, turn left into Dundee Rank and return.</p> <p>ALTERNATIVE ROUTE</p> <p>2.2. From Uitval Taxi Rank, turn right into Ladysmith Road, turn right into Stanford Road, turn right into Stanford Road, turn left into Tholeni Road, turn left into Wasbank Road, turn right into Dundee Road into Victoria Street, turn left into Dundee Taxi Rank and return.</p>
12.3	<p>UITVAL TO POMEROY</p> <p>3. From Uitval Taxi Rank turn right and turn left into Helpmekaar Road, into Mazane, turn right into Pomeroy Road, turn left into Taxi Rank and return.</p>
12.4	<p>SOMSHOEK TO DUNDEE</p> <p>4. From Somshoek into Nazareth, turn left into Spandikron into Vallkop, turn right into Ladysmith Road, turn left into Ekuvukeni, from Ekuvukeni turn right into Helpmekaar Road, turn left into Wasbank Road, from Wasbank left into Glencoe Road, turn left into Uithoek Street, turn left into rank, from rank turn left into Dundee Road, turn right into Karalland Street, turn left into Victoria turn left into Dundee rank and return.</p> <p>ALTERNATIVE ROUTE:</p> <p>4.1. Somshoek into Nazareth into Vallkop, turn left into Ladysmith Road turn left into Ekuvukeni, from Ekuvukeni turn right Helpmekaar Road, turn left Wasbank Road from Wasbank turn right into Dundee Road, into Victoria, turn left into Dundee Taxi Rank.</p>
12.5	<p>WASBANK TO LADYSMITH</p> <p>5. From Wasbank Taxi Rank, turn left into Glencoe Road, turn left into Ladysmith Road, into Nkuzi, turn left into N11 into Newcastle Road into Lyell Street, turn left into Plaza Taxi Rank and return.</p>
12.6	<p>NKUZU TO DUNDEE</p> <p>6. From Nkunzi turn right into Wasbank Road, turn right into Wasbank, from Wasbank turn left into Glencoe Road, turn into Uithoek Street, turn left into Glencoe Taxi Rank, into Dundee Road, turn right into Karalland Street, turn left into Victoria Street, turn left into Dundee Taxi Rank and return.</p>



transport

Department:
Transport
Province of KwaZulu-Natal

GAZETTE

LGKZNG12-2015-JUN

REGION: ALL



transport

Department:
Transport
Province of KwaZulu-Natal

GAZETTE

LGKZNG12-2015-JUN

REGION: ALL

1) Application Number: APP0025268	2) Gazette Number: LGKZNG12-2015-JUN
3) Applicant: MJ SHABALALA ID NO. 6105135401082 Association: MHLUMAYO TAXI ASSOCIATION	4) Applicant Address: P O BOX 3512 LADYSMITH KWAZULU NATAL 3370
5) Existing Licence Holder: PA SITHOLE ID NO. 7907280637082	6) Existing Licence Holder Address: P.O. BOX 3512 LADYSMITH KWAZULU-NATAL KWA-ZULU NATAL 3370
7) Type of application: NORMAL TRANSFER	8) Operating Licence Number: LKNKZN0120316
9) Vehicle Type: NOT AVAILABLE	10) 1 x 15 (SEATED) + 0 (STANDING)
11) Region: UTHUKELA	
12.1	<p>MHLUMAYO TAXI ASSOCIATION</p> <p>FROM MHLUMAYO TAXI RANK TO KWA THUSHANE, KWANOGEJANE, MANGWENI, MHLONGAMVULA, LUDIMBI PRIMARY SCHOOL, TURN LEFT HLONYANA, STRAIGHT TO WEENEN TAXI RANK (ONLY DROPPING OF PASSENGERS ALLOWED) KWAMANKANDANE, TO NTOKOZWENI PRIMARY SCHOOL, LADYSMITH ROAD, TURN LEFT EZINKANTOLO, KWA SHEZI RESIDENTS, FROM EZINKANTOLO BACK TO LADYSMITH ROAD, TURN RIGHT NHLALAKAHLE MISSION, BACK TO LADYSMITH ROAD, TURN RIGHT MAHLABATHINI RESIDENTS NEAR HADEBE RESIDENTS, BACK TO LADYSMITH ROAD, TURN LEFT TO HELPMKAAR ROAD, TURN LEFT TO N11 TO SHEPSTONE ROAD, TURN LEFT TO FAIRDOUGH STREET TURN RIGHT TO HYDE STREET, INTO GROUP, BACK TO HYDE STREET AND FAIRDOUGH STREET, TURN LEFT TO EGERTON DRIVE, TURN RIGHT TO DIAMANA STREET, CONVENT STREET (DROP OFF), TURN RIGHT TO MURCHISON STREET, TURN LEFT TO ALEXANDRA STREET, TURN RIGHT TO LYLLE STREET, TO QUEEN STREET, TO POORT ROAD, TURN LEFT BATTERY STREET TO HOSPITAL AND INTO ILLING ROAD TAXI RANK AND RETURN ALONG THE SAME ROUTE.</p>



transport

Department:
Transport
Province of KwaZulu-Natal

GAZETTE

LGKZNG12-2015-JUN

REGION: ALL

1) Application Number: APP0025069	2) Gazette Number: LGKZNG12-2015-JUN
3) Applicant: NB NGCOBO ID NO. 6312090703086 Association: IMBALI 18,BB,& 14 TAXI ASSOCIATION	4) Applicant Address: BOX 1157 PIETERMARITZBURG 3200
5) Existing Licence Holder: NOT APPLICABLE ID NO. NOT APPLICABLE	6) Existing Licence Holder Address: NOT APPLICABLE
7) Type of application: NEW OPERATING LICENCE	8) Operating Licence Number: NOT AVAILABLE
9) Vehicle Type: MINIBUS	10) 1 x 15 (SEATED) + 0 (STANDING)
11) Region: UMGUNGUNDLOVU	
12.1	<p>IMBALI UNIT BB TO SLATTER STREET PIETERMARITZBURG</p> <p>From Taxi Rank at Unit BB along N1 Road, into N10 road, into Willowfontein road, into FJ Sithole road, left into Sutherland road, right into Edendale Road, right into Longmarket Street, (Jabu Ndlovu Street), left into Retief Street, left into Pietermaritz Street to destination at Slatter Street Taxi Rank Pietermaritzburg.</p> <p>From Slatter Street Taxi Rank into Pietermaritz Street to West Street Taxi Rank, right into Loop Street, into Edendale Road, left into Sutherland, right into FJ Sithole into Willowfontein Road to N10 into Taxi Rank at Unit BB</p> <p>RESTRICTION NO PICKING UP AND DROPPING OFF on ROUTE BETWEEN UNIT BB AND RANK IN PIETERMARITZBURG CENTRAL</p>
12.2	<p>IMBALI UNIT 18 TO SLATTER STREET PIETERMARITZBURG</p> <p>From rank at Imbali Unit 18 along Road T3 into Willowfontein Road from here same route as Route 1: From Taxi Rank at Unit BB along N1 road, into N10 road, into Willowfontein Road, into FJ Sithole Road, left into Sutherland Road, right into Edendale Road, right into Longmarket Street, (Jabu Ndlovu Street), left into Retief Street, left into Pietermaritz Street to destination at Slatter Street Rank Pietermaritzburg.</p> <p>From Slatter Street Rank into Pietermaritz Street to West Street Rank, into West Street, right into Loop Street, into Edendale Road left into Sutherland, right into FJ Sithole into Willowfontein Road into T3 to rank in Unit 18</p> <p>RESTRICTION SAME RESTRICTION AS IN ROUTE 1</p>



transport

Department:
Transport
Province of KwaZulu-Natal

GAZETTE

LGKZNG12-2015-JUN

REGION: ALL

1) Application Number: APP0040628	2) Gazette Number: LGKZNG12-2015-JUN
3) Applicant: BL MZOLO ID NO. 5210145235081 Association: BUHLEBUYEZA TAXI ASSOCIATION	4) Applicant Address: P.O. BOX 114 CATO RIDGE KWA-ZULU NATAL 3680
5) Existing Licence Holder: NOT APPLICABLE ID NO. NOT APPLICABLE	6) Existing Licence Holder Address: NOT APPLICABLE
7) Type of application: BACKLOG CAPTURE	8) Operating Licence Number: LKNKZN0120196
9) Vehicle Type: MINIBUS	10) 1 x 15 (SEATED) + 0 (STANDING)
11) Region: UMGUNGUNDLOVU	
12.1	<p>ROUTE 1 CATO RIDGE TO PIETERMARITZBURG From Cato Ridge Taxi Rank turn right into N3 turn left into R603 pick up and drop turn right to Umlaas Road into N3 turn left to Alen Paton Avenue drop off only enter Chief Albert Luthuli turn right into Langa Libalele Street, turn left Retief Street, turn left to Pietermaritz, turn right to Boshoff Street, turn right Hoseenhaffee Street turn left Hoosen Haffee terminal No.1 Taxi Rank.</p> <p>OUTBOUND From Taxi Rank into Haffwee street, turn right Masukwana Road, turn left to Old Main Road, turn right into N3, turn left R103, and turn left to Cato Ridge Taxi rank.</p>
12.2	<p>ROUTE 2 NTUKUSWENI TO CATO RIDGE From Ntukusweni Rank (KwaNyoni) to Sihonqane Drive pass St Julius School, turn left Mashayibobu Road to kwaJabula Lion Park Road return to Sihonqane Drive, turn right to Makhanda Road, turn right to Maqatha Road (Siweni) and return left to Mzomunye Road, turn left to Sihonqane Drive, turn left to Makati Road Nconcosi Pick Up and Drop, turn left to Sihonqane Drive, turn left into Vonono Road, turn right into Sihonqane Road, turn right into Manqini Road, turn right to M52, turn right pick up and drop R103, turn right into Cato Ridge Taxi Direct and return.</p>
12.3	<p>ROUTE 3 NTUKUSWENI TO PIETERMARITZBURG From Ntukusweni Rank (KwaNyoni) to Sihonqane Drive pass St Julius School, turn left Mashayibomvu Road to kwaJabula Lion Park Road return to Sihonqane Drive, turn right to Makhanda Road, turn right to Manqatha Road (Siweni) and return left to Mzomunye Road, turn left to Sihonqane Drive, turn left into Makati road Nconcosi pick up and drop, turn left to Sihonqane Drive, turn left into Vonon Vonon Road, turn right to M52, turn right pick up and drop R103, turn right into N3 turn left into R603 pick up and drop turn right to Umlaas Road into N3 turn left to Alen Paton Avenue drop off only enter Chief Albert Luthuli turn right into Langa Libalele Street, turn left Retief Street, turn left to Pietermaritz, turn right to Boshoff Street, turn right Hoseen Haffee Street, turn left Hoosen haffee terminal No.1 Taxi Rank direct and return.</p>



transport

Department:
Transport
Province of KwaZulu-Natal

GAZETTE

LGKZNG12-2015-JUN

REGION: ALL

12.4	<p>ROUTE 4 UMSUNDUZI TO PIETERMARITZBURG From uMsunduzi(kwaXimba) Taxi Rank right into M54 pass Emkhathini Primary School,turn left to Muthi Road (Mvweni) return to M54 pick and drop,turn left cross the Bridge (uMngeni)Etheke Store,turn back to D1004,turn right into M54 until kwaXimba Taxi Rank.From kwaXimba Taxi Rank join M52(Magayisa Road)pick and drop,turn right to Eddie Hagan drive,turn right R103,turn right into N3 turn left into R603 pick up and drop turn right to Umlaad Road into N3 turn left Alen Paton Avenue drop off Only enter Chief Albert Luthuli turn right into Langa Libalele street,turn left Retief Street,turn left to Pietermaritz,turn right to Boshoff street,turn right Hoseen Haffeeje Terminal No.1 taxi Rank direct and return.</p> <p>(ii)From uMsunduzi (kwaXimba) Taxi Rank,turn right to M52 enter the pick point No.3(kwaMdluli),turn left Nagle Dam Road (M52)pass No.8,No.7,No.6,No.5,No.4,No.3,No.2,No.1 pick up and drop,turn right to Mbava & Nagle Dam pick up drop and turn back into M52 to enter the Pick point No.3 (kwaMdluli),turn right cross the Bridge strictly no pick up until R103 pick up and drop,turn right into N3 turn left to Alen Paton Avenue drop off only enter Chief Albert Luthuli turn right into Langa Libalele Street,turn left Retief Street,turn left to Pietermaritz,turn right to Boshoff Street,turn right Hoseen Haffeeje street,turn left Hosseen Haffeeje Terminal No.1 Taxi Rank direct and return.</p> <p>(iii)From uMsunduzi (kwaXimba) Taxi Rank,turn right to M54 enter Isithumba pick point No.1 pass Isithumba tourism,pass iNtongela School (Isikhelekehle)join R103 pass Inchanga no pick up,enter radhor,R103 pick up and drop turn right into N3 turn left into R603 pick up and drop turn right to Umlaas Road into N3 turn left to Alen Paton Avenue drop off only enter Chief Albert Luthuli turn right into Langa Libalele Street,turn left Retief Street,turn left to Pietermaritz,turn right to Boshoff street,turn right Hosseen Haffeeje Street,turn left Hosseen Haffeeje Terminal No.1 Taxi rank direct and return.</p>
12.5	<p>ROUTE 5 MSUNDUZI TO CATO RIDGE From uMsunduzi (kwaXimba) Taxi Rank right into M54 pass Emkhambathini Primary School,turn left to Muthi Road (Mvweni) return to M54 pick and drop,turn left cross the Bridge(uMngeni) until Etheke Store,turn back to D1004,turn right into M54 until kwaXimba Taxi rank.From kwaXimba Taxi Rank join M52(Magayisa Road) pick and drop,turn right to Eddie Hagan Drive,turn right R103,turn right into Cato Ridge Taxi Rank direct and return.</p>
12.6	<p>ROUTE 6 MSUNDUZI TO CAMPERDOWN from uMsunduzi (kwaXimba) Taxi Rank right into M54 pass Emkhambathini Primary Shool,turn left to Muthi Road (Mvweni) return to M54 pick and drop,turn left cross the Bridge (uMngeni) until Etheke Store,turn ack to D1004,turn right into M54 until kwaXimba Taxi Rank.From kwaXimba Taxi Rank join M52(Magayisa Road) pick and drop,turn right to Eddie Hagan Drive,turn right R103,turn right into N3 turn left into R603,turn right into R603 into Camperdown Taxi Rankdirect and return.</p>
12.7	<p>ROUTE 7 NTUKUSWENI TO PINETOWN From ntukusweni Rank (kwaNyoni) to Sihonqane Drive pass St Julius School,turn left Mashayibovu Road to kwaJabula Lion Road return to Sihonqane Drive,turn right to Makhanda Road,turn right to Maqatha Road (Siweni) and return left to Mzomunye Road,turn left to Sihonqane,turn left to Makati Road Nconcosi pick up and drop,turn left to Sihonqane Drive,turn left into Vonono Road,turn right to M52,turn left pick up and drop R103,turn left into N3,turn left into M13,turn left into Stanfield Road,turn right into Moodley street,enter Taxi Rank in Pinetown,direct and return.</p>
12.8	<p>ROUTE 8 MSUNDUZI TO DURBAN From uMsunduzi(kwaXimba) Taxi Rank right into M54 pass Emkhathini Primary School,turn left to Muthi Road (Mvweni) return to M54 pick and drop,turn left cross the Brodge(uMngeni) until eTheku Store,turn back to D1004,turn right into into M54 until kwaXimba Taxi Rank.From kwaXimba Taxi Rank join M52 (Magayisa Road) pick and drop,turn right to Eddie Hagan Drive,turn left R103,turn left into N3,turn left into Mary Road,turn left into West Street,turn left to Brook Street enter the Rank in Theatre Street.</p> <p>OUTBOUND From Theatre Streer,turn left into West Street,turn right into Pine Street enter into N3,turn right into R103,turn right into Eddie Hagan Drive,turn left into Magayisa Road enter Taxi Rank in Msunduzi Taxi Rank(kwaXimba).</p>

**transport**

Department:
Transport
Province of KwaZulu-Natal

GAZETTE

LGKZNG12-2015-JUN

REGION: ALL

12.9**ROUTE 9****MSUNDUZI TO HAMMERSDALE**

From uMsunduzi (kwaXimba) Taxi Rank right into M54 pass Emkhathini Primary School, turn left to Muthi Road (Mvweni return to M54 pick and drop, turn left cross the Bridge (uMngeni) until eTheku store, turn back to D1004, turn right into M54 until kwaXimba Taxi Rank join M52 (Magayisa Road) pick and drop, turn right to Eddie Hagan Drive, turn left R103, enter M50, turn left into N50 via Magaba shopping centre, return N50, turn right M50, turn right Kelly Road enter Taxi Rank in Hammarsdale, direct and return



transport

Department:
Transport
Province of KwaZulu-Natal

GAZETTE

LGKZNG12-2015-JUN

REGION: ALL

1) Application Number: APP0037460	2) Gazette Number: LGKZNG12-2015-JUN
3) Applicant: NM ZONDI ID NO. 6205040897083 Association: DALTON TAXI ASSOCIATION	4) Applicant Address: PO BOX451 WARTBURG 3233
5) Existing Licence Holder: TB ZONDI ID NO. 5302185396087	6) Existing Licence Holder Address: P.O. BOX 646 NEWHANOVER KWAZULU-NATAL KWA-ZULU NATAL 3230
7) Type of application: DECEASED TRANSFER	8) Operating Licence Number: LKNKZN019647
9) Vehicle Type: NOT AVAILABLE	10) 1 x 15 (SEATED) + 0 (STANDING)
11) Region: DURBAN CENTRAL	
12.1	<p>DALTON TAXI ASSOCIATION</p> <p>DALTON – PIETERMARITZBURG ROUTE 1</p> <p>INBOUND (FORWARD) FROM : Dalton – Rank No. 1 (KPX0051) Via: P503, P36, MR52, P424, MR6, Greytown, Church, Old Market, Longmarket TO (Destination): Longmarket Street- Adjacent Capital Centre Car Park Rank No. 4 (KPC0083)</p> <p>OUTBOUND (FORWARD) FROM : Longmarket Street- Adjacent Capital Centre Car Park No.4 (KPC0083) Via: Longmarket, East, Church, Greytown, MR6, P424, MR25, P36, P503 TOP (Destination): Dalton Rank No.4 (KPX0051)</p>
12.2	<p>DALTON – GREYTOWN JOHANNESBURG ROUTE 2</p> <p>INBOUND (FORWARD) FROM : Greytown and Johannesburg Via: P342, P159, MR6, (Greytown- P12, P294, N3) TO (Destination): Greytown and Johannesburg</p> <p>OUTBOUND (RETURN) FROM : Greytown and Johannesburg Via: (N3, P294, P12 – Greytown) MR6, P159, P342 TO (Destination): Dalton (KPX0051)</p>



transport

Department:
Transport
Province of KwaZulu-Natal

GAZETTE

LGKZNG12-2015-JUN

REGION: ALL

12.3	<p>DALTON – DURBAN ROUTE 3</p> <p>INBOUND (FORWARD) FROM : Dalton Rank No. 1 (KPX0051) Via: P503, P63, P424, MR6, Greytown, Ohrtmann, N3 TO (Destination): Durban</p> <p>OUTBOUND (RETURN) FROM : Durban Via: N3, Ohrtmann, Greytown, MR6, P424, MR25, P63, P503 TO (Destination): Dalton Rank No. 1 (KPX0051)</p>
12.4	<p>DALTON – TONGAAT ROUTE 4</p> <p>INBOUND (FORWARD) FROM : Dalton Rank No.1 (KPX0051) Via: P581, P156, MR25 (P2-2) TO (Destination): Tongaat</p> <p>OUTBOUND (RETURN) FROM : Tongaat Via: (P2-2), MR25, P181 TO (Destination): Dalton Rank No. 1 (KPX0051)</p>
12.5	<p>NEW HANOVER- DALTON ROUTE 9</p> <p>INBOUND (FORWARD) FROM : New Hanover Rank- MR6 (KPX0050) Via: MR6, P156 TO (Destination): Dalton Rank No.1 (KPX0050)</p> <p>OUTBOUND (RETURN) FROM : Dalton Rank No. 1 (KPX0050) Via: P156, MR6 TO (Destination): New Hanover rank- Mr6 (KPX0050)</p>



transport

Department:
Transport
Province of KwaZulu-Natal

GAZETTE

LGKZNG12-2015-JUN

REGION: ALL

12.6	<p>NJENGABANTU – DALTON ROUTE 10</p> <p>INBOUND (FORWARD) FROM : Njengabantu Via: P278, P158, P156 TO (Destination): Dalton Rank No. 1 (KPX0051)</p> <p>OUTBOUND (FORWARD) FROM : Dalton Rank No. 1 (KPX0051) Via: P156, P158, P278 TO (Destination): Njengabantu (KPX0080)</p>
12.7	<p>WARTBURG- NEW HANOVER ROUTE 6</p> <p>INBOUND (FORWARD) FROM : Wartburg Rank No. 1 MR25 (KPX0054) Via: P154, MR5 TO (Destination): New Hanover Rank – MR6 (KPX00050)</p> <p>OUTBOUND (RETURN) FROM : New Hanover Rank –MR6 – MR25 (KPX0054) Via: MR6, P154 TO (Destination): Wartburg Rank No.1- MR25 (KPX0054)</p>



transport

Department:
Transport
Province of KwaZulu-Natal

GAZETTE

LGKZNG12-2015-JUN

REGION: ALL

1) Application Number: APP0013115	2) Gazette Number: LGKZNG12-2015-JUN
3) Applicant: SM MAZIBUKO ID NO. 6210215482083 Association: GREYS & CHASEVALLEY TAXIS ASSOCIATION	4) Applicant Address: 42 CORA ROAD NORTHDAL PIETERMARITZBURG 3200
5) Existing Licence Holder: NOT APPLICABLE ID NO. NOT APPLICABLE	6) Existing Licence Holder Address: NOT APPLICABLE
7) Type of application: NEW OPERATING LICENCE	8) Operating Licence Number: NOT AVAILABLE
9) Vehicle Type: MINIBUS	10) 1 x 21 (SEATED) + 0 (STANDING)
11) Region: UMGUNGUNDLOVU	
12.1	OAK PARK FROM (ORIGIN): OAK PARK TERMINUS - TOWN BUSH/IRELAND (KPR0083). TO (DESTINATION): FREEDOM SQUARE TAXI TERMINUS NO.1-OFF LONGMARKET (KPC0007). FORWARD ROUTE: IRELAND, L.KENNETH, R.MATHEW BARON, R.IRELAND, L.TOWN BUSH, L.McCARTHY (CASCADES SHOPPING CENTER), RETURN McCARTHY, L.TOWN BUSH, BECOMES CHATTERTON, L.VICTORIA, R.RETIEF, R.PIETERMARITZ, L.BOSHOF, R.CHURCH, L.OLD MARKET. RETURN ROUTE: LONGMARKET, L.BOSHOF, BECOMES CHATTERTON, BECOMES TOWN BUSH, R.McCARTHY (CASCADES SHOPPING CENTER), RETURN McCARTHY, R.TOWN BUSH.
12.2	CHASE VALLEY FROM (ORIGIN): CHASE VALLEY TERMINUS - OLD TOM MORRIS (KPR0046) TO (DESTINATION): FREEDOM SQUARE TAXI TERMINUS NO.1-OFF LONGMARKET STREET. FOWARD ROUTE: OLD TOM MORRIS, L.CHASE VALLEY, R.McCARTHY (CASCADES SHOPPING CENTER), L.TOWN BUSH, BECOMES CHATTERTON, L.VICTORIA, R.RETIEF, R.PIETERMARITZ, L.BOSHOF, R.CHURCH, L.OLD MARKET. RETURN ROUTE: LONGMARKET, L.BOSHOF, BECOMES CHATTERTON, R.ARMITAGE, L.SANCTUARY, L.CONNOR, R.CHASE VALLEY, R. OLD TOM MORRIS.
12.3	ROUTE 3: MONTROSE FROM (ORIGIN): MONTROSE TERMINUS - DUNCAN McKENZIE/COUNTRY CLUB (KPR0186). TO (DESTINATION): FREEDOM SQUARE TAXI TERMINUS NO.1 - OFF LONGMARKET (KPC0007). FOWARD ROUTE: DUNCAN McKENZIE, L.FRANCES STANILAND - PROCEED VIA FRANCES STANILAND OR BRAITHWAITE - FANCES STANILAND, NEEDEN, TOWN BUSH, BECOMES CHATTERTON, VICTORIA, RETIEF, PITERMARITZ, BOSHOF, CHURCH, OLD MARKET. RETURN ROUTE: LONGMARKET, L.BOSHOF, BECOMES CHATTERTON, BECOMES TOWN BUSH, L.CRAIGIE, R.FANCES STANILAND, R.DUNCAN McKENZIE.
12.4	ATHLONE FROM (ORIGIN): TOWN BUSH ROAD - VICINITY GREYS HOSPITAL (KPR0050). TO (DESTINATION): FREEDOM SQURE TAXI TERMINAL NO.1 - OFF LONGMARKET (KPC007) FORWARD ROUTE: TOWN BUSH, L.MONTGOMERY, L.CATER(CATER HIGH SCHOOL), RETURN CATER, L.MONTGOMERY (TOWN HILL POLICE STATION), RETURN MONTGOMERY, L.TOWN BUSH, BECOMES CHATTERTON, L.VICTORIA, R.RETIEF, R.PIETERMARITZ, L.BOSHOF, R.CHURCH, L.OLD MARKET. RETURN ROUTE: LONGMARKET, L.BOSHOF, BECOMES CHATTERTON, BECOMES TOWN BUSH.
12.5	TOWN HILL HOSPital FROM (ORIGIN): TOWN HILL HOSPITAL - OFF HYSLOP (KPR0187). TO (DESTINATION): FREEDOM SQUARE TAXI TERMINAL NO.1, OFF LONGMARKET (KPC0007). FORWARD ROUTE: UN-NAMED ROAD, L.HYSLOP, R.CHATTERTON, L.VICTORIA, R.RETIEF, R.PIETERMARITZ, L.BOSHOF, R.CHURCH, L.OLD MARKET. RETURN ROUTE: LONGMARKET, L.BOSHOF, BECOMES CHATTERTON, L.HYSLOP, R.UN-NAMED ROAD.



transport

Department:
Transport
Province of KwaZulu-Natal

GAZETTE

LGKZNG12-2015-JUN

REGION: ALL

1) Application Number: APP0026931	2) Gazette Number: LGKZNG12-2015-JUN
3) Applicant: NR KHANYILE ID NO. 4611030492086 Association: 3 J & CC	4) Applicant Address: PO BOX 36730 IMBALI T/SHIP UNIT J, PMBURG KWA ZULU NATAL 3201
5) Existing Licence Holder: NOT APPLICABLE ID NO. NOT APPLICABLE	6) Existing Licence Holder Address: NOT APPLICABLE
7) Type of application: NEW OPERATING LICENCE	8) Operating Licence Number: LKNKZN0122647
9) Vehicle Type: NOT AVAILABLE	10) 1 x 0 (SEATED) + 0 (STANDING)
11) Region: UMGUNGUNDLOVU	
12.1	MAQELENI ROUTE 1 INBOUND (FORWARD) "FROM (Origin): Imbali Unit J Terminus Maqeleni J1 (KPE0033) "Via: J1, J2, Route 13 (KwaPata), MR7, Edendale, Longmarket, Retief, Pietermaritz, Slatter TO (Destination): Slatter Street Taxi Terminal (KPC0023) OUTBOUND (RETURN) "FROM (Origin): Slatter Street Taxi Terminal (KPC0023) "Via: Pietermaritz, West Street Bus/Taxi Station, West, Loop, Edendale, MR7, Route 13 (KwaPata), J2, J1TO (Destination): Imbali Unit J Terminus Maqeleni J1 (KPE0033)
12.2	IMBALI - IMBALI CC ROUTE 2 INBOUND (FORWARD) FROM (ORIGIN): Imbali Unit CC - ThwalaVicinity, Imbalenhle Clinic (KPE0190) Via: Thwala, Route 13 (Kwapata), MR7, Edendale, Pietermaritzburg, Retief, Pietermaritzburg SlatterTO (Destination): Slatter Street Taxi Terminal (KPC0023) OUTBOUND (RETURN) FROM (ORIGIN): Slatter Street Taxi Terminal (KPC0023) Via: Pietermaritz, West Street Bus/bus Taxi station, West, Loop, Edendale, MR7, Route 13 (KwaPata) ThwalaTO (Destination): Imbali Unit CC- Thwala Vinicity -Imbalenhle Clinic (KPE0190), Longridge - Paulpietersburg, 2207J92207J900052975, KZNBRCCEMP00000322, "FROM APPROVED TAXI RANK AT LONGRIDGE TO APPROVED TAXI RANK IN PAULPIETTERSBURG From Longridge turn left to join R33, straight to Paulpietersburg, turn left to High Street, turn right into Kruger Street, straight into the rank, drop and pick passengers, Lujojwana - Paulpietersburg, 2207J92207J900052976, KZNBRCCEMP00000396, "FROM APPROVED TAXI RANK AT LUJOJWANA TO APPROVED TAXI RANK IN PAULPIETTERSBURG From Lujojwana, Piensrand Road P271, turn left to join R33, straight into Mark Street, turn left into Joubert Street, turn right into the Taxi Rank, drop and pick passengers, Mangosuthu - Paulpietersburg, 2207J92207J900052977, KZNBRCCEMP00000326, "FROM APPROVED TAXI RANK AT MANGOSUTHU TO APPROVED TAXI RANK IN PAULPIETTERSBURG From Mangosuthu into Piensrans Road P271, turn left to R33, straight INTO Mark Street, turn into Joubert Street, turn right into Taxi Rank, drop and pick passengers, Ophuzane - Paulpietersburg, 2207J92207J900052978, KZNBRCCEMP00000400 FROM APPROVED TAXI RANK AT OPHUZANE TO APPROVE DTAXI RANK IN PAULPIETTERSBURG From Ophuzane, join Piensrand Road P271, turn left to join R33, straight into Mark Street, turn into Joubert Street, turn right into Kerk Street, turn right into the Taxi Rank, drop and pick passengers, Paulpietersburg - Tholakele, 2207J92207J900052979, KZNBRCCEMP00000401, "FROM APPROVED TAXI RANK IN THOLAKELE TO PAULPIETERSBURG Join Piensrand Road P271, turn left to join R33 straight into Mark Street, turn left into High Street, turn left into Kruger Street, into the Rank, pick and drop passengers, Ubivanyana - Paulpietersburg ,2207J92207J900052980, KZNBRCCEMP00000403, NULL, 12. "FROM APPROVED TAXI RANK AT UBIVANYANA T APPROVED TAXI RANK IN PAULPIETERSBURG From Uubivanyana turn left to join R33, straight to Paulpietersburg, turn left to High Street, turn right into Kruger Street, straight into the rank, pick and drop passengers, Klempslus

**transport**

Department:
Transport
Province of KwaZulu-Natal

GAZETTE

LGKZNG12-2015-JUN

REGION: ALL

- 12.3** CONDITIONS/RESTRICTIONS 1.Passengers may be picked up and/or set down only at designated Taxi Rank or Taxi Stop, which shall exclude Bus Stops. 2.Entry or ranking on private property is not permitted without permission of the Landlord, a copy of which must be supplied to the Board before issue operating license. 3.Without having entered into an agreement with other operators on a common route, as contemplated by section 88 (2) (B) of Act 22 of 2000, the picking up or setting down of passengers on such route is not permitted. A copy of such agreement must be supplied to the Board. 4.At ranks, whether on street or off street, only the taxis that can be accommodated in the demarcated area may occupy the rank, excess vehicles must hold elsewhere at designated holding areas. 5.Rank permits or letters of authority must be produced in respect of all ranks in municipal arrears, in particular major towns and cities. 6.The allocation of any route or portion of a route is subject to the condition that it has been approved and allocated in good faith and that such route will be invalid should it transpire that the route or portion thereof will, or has caused conflict due to it having been approved based on incorrect or false information supplied to the Board or as a result of an error. In such instance the operating license must be returned to the Board for correction. 7.The vehicle must be covered by motor vehicle insurance as well as personal liability insurance.



transport

Department:
Transport
Province of KwaZulu-Natal

GAZETTE

LGKZNG12-2015-JUN

REGION: ALL

1) Application Number: APP0027375	2) Gazette Number: LGKZNG12-2015-JUN
3) Applicant: MKHIZE NR ID NO. 4904195650089 Association: PMBURG LONG DISTANCE TAXI ASSOCIATION	4) Applicant Address: 45 PHAMA RD RICHMOND 3201
5) Existing Licence Holder: NOT APPLICABLE ID NO. NOT APPLICABLE	6) Existing Licence Holder Address: NOT APPLICABLE
7) Type of application: NEW OPERATING LICENCE	8) Operating Licence Number: NOT AVAILABLE
9) Vehicle Type: MINIBUS	10) 1 x 15 (SEATED) + 0 (STANDING)
11) Region: UMGUNGUNDLOVU	
12.1	<p>PIETERMARITZBURG - MOOI RIVER (Association limit: Maximum 10 vehicles per day)</p> <p>Outbound route: From Dorpsruit Taxi Terminal onto Bhambatha Rd onto N3 northbound to approved taxi rank at Mooi River.</p> <p>Inbound route: From approved taxi rank at Mooi River onto N3 southbound to Bhambatha Rd into Church St, right into Otto St, left into Pietermaritz St, left into Pine St, left into Church St, right into West St, left into Langalibalele St left into East St, right into Church St to Dorpsruit Taxi Terminal.</p>
12.2	<p>PIETERMARITZBURG – MTHATHA</p> <p>OUTBOUND ROUTE: FROM CHURCH ST RANK NO. 3 INTO OLD MARKET ST, INTO HENRIETTA ST, RIGHT INTO JABU NDLOVU ST, LEFT INTO CHIEF ALBERT LUTHULI ST, INTO ALAN PATON ST, LEFT INTO ALEXANDRA RD, ONTO RICHMOND RD ONTO R56, N2 SOUTH BOUND, TO APPROVED TAXI RANK AT MTHATHA.</p> <p>INBOUND ROUTE: FROM APPROVED TAXI RANK AT MTHATHA ONTO N2 NORTH BOUND, ONTO R56 ONTO RICHMOND RD, INTO ALEXANDRA RD, LEFT INTO CAMPS DRIFT RD, RIGHT ONTO EDENDALE RD, RIGHT INTO CHURCH ST, RIGHT INTO WEST ST, LEFT INTO LANGALIBALELE ST, LEFT INTO RETIEF ST LEFT INTO CHURCH ST TO CHURCH ST RANK NO 3.</p>
12.3	<p>PIETERMARITZBURG – HARRISMITH</p> <p>OUTBOUND ROUTE: FROM CHURCH ST RANK NO 1. ONTO CHURCH ST, RIGHT INTO WEST ST, RIGHT INTO VICTORIA RD, LEFT INTO CHATTERTON RD, INTO TOWN BUSH RD ONTO N3 NORTH BOUND, TO APPROVED TAXI RANK AT HARRISMITH, NO PICK UP OF PASSENGERS AND RETURN TO PIETERMARITZBURG EMPTY.</p> <p>INBOUND ROUTE: FROM APPROVED TAXI RANK AT HARRISMITH NO PICK UP OF PASSENGERS ONTO N3 SOUTH BOUND ONTO OFF RAMP AT BHAMBATHA RD (GREYTOWN RD), INTO CHURCH ST, RIGHT INTO OTTO ST, LEFT INTO PIETERMARITZ ST, INTO PINE ST TO CHURCH ST RANK NO 1.</p>
12.4	<p>ROUTE 16: PIETERMARITZBURG - GREYTOWN (Association limit: 25 vehicles per day)</p> <p>Outbound route: From Dorpsruit Taxi Terminal onto Bhambatha Rd onto R 33 to approved taxi rank in Greytown.</p> <p>Inbound route: From approved taxi rank in Greytown onto R33 onto Bhambatha Rd into Church St, left into West St left into Langalibalele St left into East St, right into Church St, into Bhambatha Rd to Dorpsruit Taxi Terminal.</p>
12.5	<p>Route 17: PIETERMARITZBURG - KRANSKOP (Association limit: Maximum 10 vehicles per day)</p> <p>Outbound route: From Dorpsruit Taxi Terminal onto Bhambatha Rd onto R 33 onto R74 to approved taxi rank in Kranskop.</p> <p>Inbound route: From approved taxi rank in Kranskop onto R74 onto R 33 onto Bhambatha Rd into Church St, left into West St left into Langalibalele St left into East St, right into Church St, into Bhambatha Rd to Dorpsruit Taxi Terminal.</p>
12.6	<p>PIETERMARITZBURG - NEW HANOVER (Association limit: Maximum 10 vehicles per day)</p> <p>Outbound route: From Dorpsruit Taxi Terminal onto Bhambatha Rd onto R33 to approved taxi rank at New Hanover, no pick up of passengers and return to Pietermaritzburg empty.</p> <p>Inbound Route: From approved taxi rank in New Hanover no pick up passengers onto R33 onto Bhambatha Rd into Church St, left into West St left into Langalibalele St left into East St, right into Church St, into Bhambatha Rd to Dorpsruit Taxi Terminal.</p>



transport

Department:
Transport
Province of KwaZulu-Natal

GAZETTE

LGKZNG12-2015-JUN

REGION: ALL

12.7	<p>PIETERMARITZBURG - NEWCASTLE (Association limit: 15 vehicles per day) Outbound route: From Church St Rank no 1. onto Church St, right into West St, right into Victoria Rd, left into Chatterton Rd, into Town Bush Rd onto N3 north bound onto N11 to approved taxi rank at Newcastle.</p> <p>Inbound route: From approved taxi rank at Newcastle onto N11, onto N3 south bound into off ramp at Bhambatha Rd (Greytown Rd), into Church St, right into Otto St, left into Pietermaritz St, into Pine St to Church St Rank no 1.</p>
12.8	<p>PIETERMARITZBURG - LADYSMITH (Association limit: 15 vehicles per day)</p> <p>Outbound route: From Church st Rank no 1. onto Church St, right into West St, right into Victoria Rd, left into Chatterton Rd, into Town Bush Rd onto N3 north bound onto N11 to approved taxi rank at Ladysmith.</p> <p>Inbound route: From approved taxi rank at Ladysmith onto N11 onto N3 south bound, onto off ramp at Bhambatha Rd (Greytown Rd), into Church St, right into Otto St, left into Pietermaritz St, into Pine St to Church St Rank no 1.</p>
12.9	<p>PIETERMARITZBURG - ESTCOURT (Association limit: 11 vehicles per day)</p> <p>Outbound route: From Church st Rank no 1. onto Church St, right into West St, right into Victoria Rd, left into Chatterton Rd, into Town Bush Rd onto N3 north bound, off ramp at Estcourt south, onto R103 to approved taxi rank at Estcourt.</p> <p>Inbound route: From approved taxi rank at Estcourt onto R 103 onto N3 south bound at Escourt south on ramp, onto off ramp at Bhambatha Rd (Greytown Rd), into Church St, right into Otto St, left into Pietermaritz St, into Pine St to Church St Rank no 1.</p>
12.10	<p>PIETERMARITZBURG - UMZIMKHULU (Association limit: Maximum 8 vehicles per day) Outbound route: From Church St Rank No. 3 into Old Market St, into Henrietta St, right into Jabu Ndlovu St, left into Chief Albert Luthuli St, into Alan Paton St, left into Alexandra Rd, onto Richmond Rd onto R56, to approved taxi rank at Umzimkhulu.</p> <p>Inbound route: From approved taxi rank at Umzimkhulu onto R 56 onto Richmond Rd, into Alexandra Rd, left into Camps Drift Rd, right onto Edendale Rd, right into Church St, right into West St, left into Langalibalele St, left into Retief St left into Church St to Church St Rank no 3.</p>
12.11	<p>PIETERMARITZBURG - IXOPO (Association limit: Maximum 20 vehicles per day) Outbound route: From Church St Rank No. 3 into Old Market St, into Henrietta St, right into Jabu Ndlovu St, left into Chief Albert Luthuli St, into Alan Paton St, left into Alexandra Rd, onto Richmond Rd onto R56, to approved taxi rank at Ixopo.</p> <p>Inbound route: From approved taxi rank at Ixopo onto R 56 onto Richmond Rd, into Alexandra Rd, left into Camps Drift Rd, right onto Edendale Rd, right into Church St, right into West St, left into Langalibalele St, left into Retief St left into Church St to Church St Rank no 3.</p>
12.12	<p>PIETERMARITZBURG - PORT SHEPSTONE (Association limit: Maximum 8 vehicles per day)</p> <p>Outbound route: From Church St Rank No. 3 into Old Market St, into Henrietta St, right into Jabu Ndlovu St, left into Chief Albert Luthuli St, into Alan Paton St onto N3, onto N2 south bound, take off ramp at Oribi Toll Plaza onto Main Rd to approved taxi rank in Port Shepstone, no pick up and return to Pietermaritzburg empty.</p> <p>Inbound Route: From approved taxi rank in Port Shepstone no pick up onto Main Rd to N2 north bound at Oribi Toll Plaza, onto N3, take off ramp at Bhambatha Rd (Old Greytown Rd), into Church St, right into East St, left into Pietermaritz St left into Boshoff St right into Church St, right into Otto St, left into Pietermaritz St, left into Pine St, left into Church St, right into West St, left into Langalibalele St, into Old Market to Church St Rank No 3.</p>
12.13	<p>PIETERMARITZBURG - ISIPINGO (Association limit: Maximum 10 vehicle per day) Outbound Route: From Church St Rank No. 3 into Old Market St, into Henrietta St, right into Jabu Ndlovu St, left into Chief Albert Luthuli St, into Alan Paton St onto N3, onto N2 south bound, take off amp at R102 Prospecton Rd, to approved taxi rank at Isipingo.</p> <p>Inbound route: From approved taxi rank at Isipingo onto Prospecton Road onto N2 north bound, onto N3, take off ramp at Bhambatha Rd (Old Greytown Rd), into Church St, right into East St, left into Pietermaritz St into left into Boshoff St right into Church St, right into Otto St, left into Pietermaritz St, left into Pine St, left into Church St, right into West St, left into Langalibalele St, into Old Market to Church St Rank No 3.</p>
12.14	<p>PIETERMARITZBURG - KOKSTAD (Association limit: Maximum 15 vehicles per day)</p> <p>Outbound route: From Church St Rank No. 3 into Old Market St, into Henrietta St, right into Jabu Ndlovu St, left into Chief Albert Luthuli St, into Alan Paton St, left into Alexandra Rd, onto Richmond Rd onto R56, N2 south bound, to approved taxi rank in Kokstad.</p> <p>Inbound route: From approved taxi rank in Kokstad onto N2 north bound, onto R 56 onto Richmond Rd, into Alexandra Rd, left into Camps Drift Rd, right onto Edendale Rd, right into Church St, right into West St, left into Langalibalele St, left into Retief St, left into Church St to Church St Rank no 3.</p>



transport

Department:

Transport

Province of KwaZulu-Natal

GAZETTE

LGKZNG12-2015-JUN

REGION: ALL

12.15	<p>ROUTE1: PIETERMARITZBURG - DURBAN (VIA PINETOWN) (ASSOCIATION LIMIT: MAXIMUM 30 VEHICLES PER DAY) Outbound route: From Church St Rank No. 3 into Old Market St, into Henrietta St, right into Jabu Ndlovu St, left into Chief Albert Luthuli St, into Alan Paton St onto N3, into Old Dutch Rd, to Alice St Rank DBN. Alternative Outbound Route: From Church St Rank No. 3 into Old Market St, into Henrietta St, right into Jabu Ndlovu St, left into Chief Albert Luthuli St, into Alan Paton St onto N3, onto M13, into Old Main Rd Pinetown, drop off passengers at approved rank on Old Main Rd in Pinetown, NO PICKING UP, follow Old Main Rd onto N3, into Old Dutch Rd into Alice Street rank Durban.</p> <p>Inbound Route: From Alice Street Rank Durban directly onto N3 take off ramp at Bhambatha Rd (Old Greytown Rd), into Church St, right into East St, left into Pietermaritz St left into Boshoff St right into Church St, right into Otto St, left into Pietermaritz St, left into Pine St, left into Church St, right into West St, left into Langalibalele St, into Old Market to Church St Rank No 3.</p>
12.16	<p>PIETERMARITZBURG - EMPANGENI (Association restriction: Maximum 6 vehicles per day)</p> <p>Outbound route: From Church St Rank No. 3 into Old Market St, into Henrietta St, right into Jabu Ndlovu St, left into Chief Albert Luthuli St, into Alan Paton St onto N3, onto N2 take off ramp at Main Rd (R34) Empangeni to approved taxi rank at Empangeni.</p> <p>Inbound Route: From approved Taxi Rank at Empangeni directly onto Main Rd (R34) onto N2 onto N3 take off ramp at Bhambatha Rd (Old Greytown Rd), into Church St, right into East St, left into Pietermaritz St left into Boshoff St right into Church St, right into Otto St, left into Pietermaritz St, left into Pine St left into Church St, right into West St, left into Langalibalele St, into Old Market to Church St Rank No 3.</p>



transport

Department:
Transport
Province of KwaZulu-Natal

GAZETTE

LGKZNG12-2015-JUN

REGION: ALL

1) Application Number: APP0027437	2) Gazette Number: LGKZNG12-2015-JUN
3) Applicant: NA MJWARA ID NO. 6401045384082 Association: RICHMOND TAXI OWNERS ASSOCIATIONS	4) Applicant Address: PO BOX 1143 RICHMOND 3780
5) Existing Licence Holder: AM ZONDI ID NO. 6810285817082	6) Existing Licence Holder Address: P O BOX 730 RICHMOND KWAZULU-NATAL KWA-ZULU NATAL 3780
7) Type of application: NORMAL TRANSFER	8) Operating Licence Number: LKNKZN0119736
9) Vehicle Type: NOT AVAILABLE	10) 1 x 15 (SEATED) + 0 (STANDING)
11) Region: UMGUNGUNDLOVU	
12.1	<p>Route 6</p> <p>Magoda to Richmond</p> <p>INBOUND - FORWARD</p> <p>From (Origin): Magoda Route - Passing: D1231,D1229, sHEPSTONE sTREET to Destination): Richmond Rank No.1 Shepstone Street (KPX0024)</p> <p>OUTBOUND - RETURN</p> <p>From (Origin):Richmond Rank No.1 Shepstone Street (KPX0024) Route Passing: Shepstone Street, D1229,D1231 To (Destiantion): Magoda</p>



transport

Department:
Transport
Province of KwaZulu-Natal

GAZETTE

LGKZNG12-2015-JUN

REGION: ALL

1) Application Number: APP0013428	2) Gazette Number: LGKZNG12-2015-JUN
3) Applicant: NANAYI BHEKUMTHETHO SINDANE ID NO. 4210035228080 Association: RICHMOND TAXI OWNERS ASSOCIATIONS	4) Applicant Address: HOUSE NO 31228 CONGO AREA NDALANI 3780
5) Existing Licence Holder: NOT APPLICABLE ID NO. NOT APPLICABLE	6) Existing Licence Holder Address: NOT APPLICABLE
7) Type of application: NEW OPERATING LICENCE	8) Operating Licence Number: NOT AVAILABLE
9) Vehicle Type: MINIBUS	10) 1 x 15 (SEATED) + 0 (STANDING)
11) Region: UMGUNGUNDLOVU	
12.1	<p>Route 6 Magoda to Richmond INBOUND - FORWARD From (Origin): Magoda Route - Passing: D1231, D1229, SHEPSTONE STREET To Destination): Richmond Rank No.1 Shepstone Street (KPX0024)</p> <p>OUTBOUND - RETURN From (Origin): Richmond Rank No.1 Shepstone Street (KPX0024) Route Passing: Shepstone Street, D1229, D1231 To (Destiantion): Magoda</p>
12.2	<p>CONDITIONS/RESTRICTIONS</p> <ol style="list-style-type: none"> 1.Passengers may be picked up and/or set down only at designated Taxi Rank or Taxi Stop, which shall exclude Bus Stops. 2.Entry or ranking on private property is not permitted without permission of the Landlord, a copy of which must be supplied to the Board before issue operating license. 3.Without having entered into an agreement with other operators on a common route, as contemplated by section 88 (2) (B) of Act 22 of 2000, the picking up or setting down of passengers on such route is not permitted. A copy of such agreement must be supplied to the Board. 4.At ranks, whether on -street or off-street, only the taxis that can be accommodated in the demarcated area may occupy the rank, excess vehicles must hold elsewhere at designated holding areas. 5.Rank permits or letters of authority must be produced in respect of all ranks in municipal arrears, in particular major towns and cities. 6.The allocation of any route or portion of a route is subject to the condition that it has been approved and allocated in good faith and that such route will be invalid should it transpire that the route or portion thereof will, or has caused conflict due to it having been approved based on incorrect or false information supplied to the Board or as a result of an error. In such instance the operating license must be returned to the Board for correction. 7.The vehicle must be covered by motor vehicle insurance as well as personal liability insurance.



transport

Department:
Transport
Province of KwaZulu-Natal

GAZETTE

LGKZNG12-2015-JUN

REGION: ALL

1) Application Number: APP0026624	2) Gazette Number: LGKZNG12-2015-JUN
3) Applicant: E MBANJWA ID NO. 3909125336080 Association: ZWARTKOP TAXI ASSOCIATION	4) Applicant Address: PO BOX2890 PMBURG 3201
5) Existing Licence Holder: AS SHEZI ID NO. 6604045996082	6) Existing Licence Holder Address: 62 DE WAAL PLACE SOUTHLANDS PIETERMARITZBURG KWA-ZULU NATAL 3201
7) Type of application: NORMAL TRANSFER	8) Operating Licence Number: LKNKZN0114445
9) Vehicle Type: NOT AVAILABLE	10) 1 x 13 (SEATED) + 0 (STANDING)
11) Region: UMGUNGUNDLOVU	
12.1	<p>APPROVED ROUTES ZWARTKOP TAXI ASSOCIATION</p> <p>ROUTE 1</p> <p>1.1 FROM GUBESHE TO RETIEF STREET TERMINAL</p> <p>INBOUND</p> <p>- From Gubeshe Terminus into and along P399 into ZM109, into MR139, into Sweetwaters Road, into Swartkop Road, into Mayors walk (M80), into and along Berg Street to the rank at the corner of Retief and Berg Street.</p> <p>1.2 FROM RETIEF STREET TERMINAL TO GUBESHE</p> <p>OUTBOUND</p> <p>- From Retief Street Terminal into Berg Street, left into East Street, left into Boom Street, right into Retief Street, left into Victoria Road which becomes Winston Road and right into Mayors Walk which becomes Swartkop road and into Sweetwaters road (M80), into M139, into ZM109, into P399 and proceed to Gubeshe Terminus.</p>
12.2	<p>ROUTE 2</p> <p>2.1 FROM HILTON COLLEGE, VIA HILTON SHOPPING CENTRE TO PIETERMARITZBURG CITY TERMINAL</p> <p>INBOUND</p> <p>- From Hilton College into MR139, into Hilton (Quarry Shopping Centre), return to N3 intersection and right into N3, into Duncan Mckenzie, and into Hyslop road, into Commercial Road and left into Longmarket Street and left into Freedom Square(New Taxi Rank).</p> <p>2.2 FROM CITY TERMINAL (FREEDOM SQUARE) TO HILTON COLLEGE.</p> <p>OUTBOUND</p> <p>- From city Terminal (Freedom Square), right into Church Street, left into Boshoff Street, into Chatterton Road, into the N3, into Hilton (Quarry Shopping Centre), return to Hilton and proceed to Hilton College; as per the forward route in reverse;</p> <p>- ALTERNATIVELY;</p> <p>- From City Terminal (Freedom Square), right into Church Street, and left into N3, into Hilton (Quarry Shopping Centre), return to Hilton and proceed to Hilton College as per the forward route in reverse.</p>



transport

Department:
Transport
Province of KwaZulu-Natal

GAZETTE

LGKZNG12-2015-JUN

REGION: ALL

12.3	<p>ROUTE 3</p> <p>3.1 FROM ZAYEKA ROAD TO PIETERMARITZBURGH, RETIEF STREET TERMINAL</p> <p>INBOUND</p> <p>- From Zayeka- Bhekizizwe School (D1132), into and along P399 into ZM109, into MR139, into Sweetwaters Road, into Swartkop Road, into Mayors walk (M80), into and along Berg Street to the rank at the corner of Retief and Berg Street.</p> <p>3.2 FROM RETIEF STREET TERMINAL TO ZAYEKA- BHEKIZIZWE SCHOOL</p> <p>OUTBOUND</p> <p>- From Retief Street Terminal into Berg Street, left into East Street, left into Boom Street, right into Retief Street, left into Victoria Road which becomes Winston Road and right into Mayors Walk which becomes Swartkop road and into Sweetwaters road (M80), into M139, into ZM109, into P399 and proceed to Zayeka- Bhekizizwe School (D1132).</p>
12.4	<p>ROUTE 4</p> <p>4.1 FROM BHOBHONOMA (D1130) TO PIETERMARITZBURGH, RETIEF STREET TERMINAL</p> <p>INBOUND</p> <p>- From Bhubhonoma, into and along P399 into ZM109, into MR139, into Sweetwaters Road, into Swartkop Road, into Mayors walk (M80), into and along Berg Street to the rank at the corner of Retief and Berg Street.</p> <p>4.2 FROM RETIEF STREET TERMINAL TO BHOBHONOMA (D1130)</p> <p>OUTBOUND</p> <p>- From Retief Street Terminal into Berg Street, left into East Street, left into Boom Street, right into Retief Street, left into Victoria Road which becomes Winston Road and right into Mayors Walk which becomes Swartkop road and into Sweetwaters road (M80), into M139, into ZM109, into P399 and proceed to Bhubhonoma.</p>
12.5	<p>ROUTE 5</p> <p>5.1 FROM EZIBONIVINI TO RETIEF STREET TERMINAL</p> <p>INBOUND</p> <p>- From Ezibonivini, into and along P399 into ZM109, into MR139, into Sweetwaters Road, into Swartkop Road, into Mayors walk (M80), into and along Berg Street to the rank at the corner of Retief and Berg Street.</p> <p>5.2 FROM RETIEF STREET TERMINAL TO EZIBONIVINI (P142)</p> <p>OUTBOUND</p> <p>- From Retief Street Terminal into Berg Street, left into East Street, left into Boom Street, right into Retief Street, left into Victoria Road which becomes Winston Road and right into Mayors Walk which becomes Swartkop road and into Sweetwaters road (M80), into M139, into ZM109, into P399 and proceed to Ezibonivini.</p>
12.6	<p>ROUTE 6</p> <p>6.1 FROM MBUTSHANA (A3683) TO HILTON HOTEL</p> <p>INBOUND</p> <p>- From Mbutshana, into P139 and proceed to Hilton Hotel direct.</p> <p>6.2 FROM HILTON HOTEL TO MBUTSHANA (A3683)</p> <p>OUTBOUND</p> <p>- From Hilton Hotel, into P139 and proceed to Mbutshana direct.</p>



transport

Department:
Transport
Province of KwaZulu-Natal

GAZETTE

LGKZNG12-2015-JUN

REGION: ALL

12.7	<p>ROUTE 7</p> <p>7.1 FROM GUBESHE TERMINUS TO SOMME STREET RANK (BELL TO HARVARD) KPH0003</p> <p>INBOUND</p> <p>- From Gubeshe Terminus, into MR139, into Hilton, into N3, into Carel Orhtmann Road, into District Road, into Wilson Road, into Zeederburgh Road which becomes Main Road, into Morling Street and proceed to Somme Street Rank.</p> <p>7.2 FROM SOMME STREET RANK TO GUBESHE</p> <p>OUTBOUND</p> <p>- From Somme Street Rank, into Main Road which becomes Zeederburgh, into Wilson Road, District Road, into Carel Ohrtmann Road, into P367 into M139 and proceed to Gubeshe Terminus.</p>
12.8	<p>ROUTE 8</p> <p>8.1 FROM MBUTSHANA (A3683) TO RETIEF STREET TERMINAL</p> <p>INBOUND</p> <p>- From Mbutshana, into and along P399 into ZM109, into MR139, into Sweetwaters Road, into Swartkop Road, into Mayors walk (M80), into and along Berg Street to the rank at the corner of Retief and Berg Street.</p> <p>8.2 FROM RETIEF STREET TERMINAL TO MBUTSHANA (A3683)</p> <p>OUTBOUND</p> <p>- From Retief Street Terminal into Berg Street, left into East Street, left into Boom Street, right into Retief Street, left into Victoria Road which becomes Winston Road and right into Mayors Walk which becomes Swartkop road and into Sweetwaters road (M80), into M139, into ZM109, into P399 and proceed to Mbutshana.</p>



transport

Department:
Transport
Province of KwaZulu-Natal

GAZETTE

LGKZNG12-2015-JUN

REGION: ALL

12.9	<p>CONDITIONS / RESTRICTIONS:</p> <ol style="list-style-type: none"> 1. Passengers may be picked up and / or set down only at designated taxi ranks or taxi stops, which shall exclude Bus Stops. 2. On the inbound trip to Pietermaritzburg no passengers may be picked up en route from entering Sweetwaters Road until reaching the Corner of Retief and Berg Street Taxi Rank. 3. On the return trip to Gubeshe, no passengers may be set down until leaving Sweetwaters Road. 4. Entry or ranking on private property is not permitted without the written permission of the landlord, a copy of which must be supplied to the Board. A copy of such agreement must be supplied to the Board. In particular, Hilton College, Quarry Centre and Hilton Hotel. 5. Without having entered into an agreement with other operators on a common route, as contemplated by Section 88 (2) (b) of Act 22 of 2000, the picking up or setting down of passengers on such route is not permitted. 6. At ranks, whether on-street or off-street, only the taxis that can be accommodated in the demarcated area may occupy the rank, excess vehicles must be parked elsewhere at designated holding areas. 7. Rank permits or letters of authority must be produced in respect of all ranks in Municipal areas, in particular major towns and cities. 8. The allocation of any route or portion of a route is subject to the condition that it has been approved and allocated in good faith and that such route will be invalid should it transpire that the route or portion thereof will, or has caused conflict due to it having been approved based on incorrect or false information supplied to the Board, or as a result of an error. In such instance the Operating License must be returned to the Board for correction.
12.10	<p>ROUTE 0 Charter Service From Zwartkop Taxi Rank to points within KZN only.No picking up or setting down of passengers en route.</p>



transport

Department:
Transport
Province of KwaZulu-Natal

GAZETTE

LGKZNG12-2015-JUN

REGION: ALL

1) Application Number: APP0040658	2) Gazette Number: LGKZNG12-2015-JUN
3) Applicant: PT MASHABA ID NO. 5211015781089 Association: KOKSTAD TAXI OWNERS ASSOCIATION	4) Applicant Address: P. O. BOX 828 SHAYAMOYA KOKSTAD KWA-ZULU NATAL 4700
5) Existing Licence Holder: NOT APPLICABLE ID NO. NOT APPLICABLE	6) Existing Licence Holder Address: NOT APPLICABLE
7) Type of application: BACKLOG CAPTURE	8) Operating Licence Number: LKNKZN0122322
9) Vehicle Type: MINIBUS	10) 1 x 15 (SEATED) + 0 (STANDING)
11) Region: SISONKE	
12.1	17. FROM (KOKSTAD TAXI RANK) DOWER STREET ALONG MAIN STREET, HOPE STREET, JOIN R56 TO PAKADE STATION, JOIN R61 TO FORT DONALD AND RETURN ALONG THE SAME ROUTE TO KOKSTAD. FROM KOKSTAD TAXI RANK DOWER STREET, JOIN MAIN STREET, JOIN R394 TO FRANKLIN R617 AND BACK ON THE SAME ROUTE TO KOKSTAD.
12.2	20. FROM KOKSTAD TAXI RANK DOWER STREET JOIN HOPE STREET TO R56 TO NTSIKENI TAXI RANK AND RETURN ALONG THE SAME ROUTE TO KOKSTAD



transport

Department:
Transport
Province of KwaZulu-Natal

GAZETTE

LGKZNG12-2015-JUN

REGION: ALL

1) Application Number: APP0013490	2) Gazette Number: LGKZNG12-2015-JUN
3) Applicant: ME THEMBU ID NO. 7810085273089 Association: UNDERBERG TAXI ASSOCIATION	4) Applicant Address: PO BOX341 UNDERBURG 3257
5) Existing Licence Holder: NOT APPLICABLE ID NO. NOT APPLICABLE	6) Existing Licence Holder Address: NOT APPLICABLE
7) Type of application: NEW OPERATING LICENCE	8) Operating Licence Number: NOT AVAILABLE
9) Vehicle Type: MINIBUS	10) 1 x 15 (SEATED) + 15 (STANDING)
11) Region: SISONKE	
12.1	<p>ROUTE 4 UNDERBERG - BULWER INBOUND: From (origin) Underberg Taxi Rank To (Destination): Bulwer Taxi Rank Route MR7 (R617) Load at Underberg Taxi Rank turn left onto R617 & load on all stops to Bulwer & turn right into Bulwer Taxi Rank off Centecow turn off, farms turn right into Taxi Rank. OUTBOUND: From (original) Bulwer Taxi Rank To (destination) Underberg Taxi Rank Route MR(617) Load at Bulwer Taxi Rank, Police Station, Pholela, Donnybrook turn off Gqumeni turn</p>
12.2	<p>ROUTE 6 UNDERBERG-IXOPO From (origin): Underberg To (destination): Ixopo Route: MR7, P23-2, Magaret Street OUTBOUND From (origin): Ixopo To (destination): Underberg Route : Ixopo Taxi Rank turn right onto Margaret Street, left onto P23-2 (R612) left into Donnybrook pick up & left onto (R612) P23-2 & left onto MR7 (R617) & pick up & off-load on all stop & right to taxi Rank in Underberg ALTERNATIVE ROUTINGS INBOUND: MR7, P320, D243, P429, P422, P299, P8-3, P23-2, Magaret load at Underberg Taxi Rank turn left onto MR7(R617), pick up on all stops on farms Offload in Donnybrook, Nkwezela & other Stops into Ixopo Taxi rank OUTBOUND Margaret Street, P23-2, P8-3, P299, P422, P429, D243, P320, MR7</p>
12.3	<p>ROUTE 9 HIMEVILLE & UNDERBERG - DURBAN INBOUND: From (origin): Himeville & Underberg To (destination): Durban Route: via P126, MR7, Edendale, New port, Murray, CB Downes, Market, N3, Alice Street. Load at Taxi at Taxi Rank turn left onto MR7(R617) & all stop to Bulwer & off-load in all stops to Durban turn right to Edendale turn right market & left to N3 turn left to M13 turn left to Old Main Road turn right to Crompton turn left to M13 turn left to Alice Street OUTBOUND: From (origin): Alice Street To (destination): Underberg load Alice Street turn right Field Street turn right Berea on ramp to N3 turn left market turn left CB Dowens turn right Murray, Newport turn left Edendale left MR7 to Taxi Rank</p>



transport

Department:
Transport
Province of KwaZulu-Natal

GAZETTE

LGKZNG12-2015-JUN

REGION: ALL

12.4	<p>ROUTE 1 HIMEVILLE & UNDERBERG -PIETERMARITZBURG</p> <p>INBOUND From (origin): Himeville & Underberg To (destination): Church Street Rank No.1 Church/Pine (KPC0031) Route: via P126, MR7, Edendale, Longmarket, Ritief, Boom, Pine From Underberg Taxi rank turn left onto R617 pick up, at farm until Pevensy turn off (second turn off) & offload in Bulwer, Kumba, Ncwadi, Boston, Elandskop, Taylors halt, Edendale & P.M. Burg</p> <p>OUTBOUND From (origin): Church Street rank no.1-Church/Pine (KPC0031) To (destination): Himeville & Underberg Route: via Church Keate, Edendale, MR7 and P126 Load in P.M. Burg Taxi Rank turn left on to Keate, Edendale, MR7 & turn onto P126 & pick up in Boston, Elanskop, Taylors hart, turn off, Nkumba, Bulwer, Centecow turn-off Farms to Underberg.</p>
12.5	<p>CONDITIONS/RESTRICTIONS</p> <ol style="list-style-type: none"> 1. Passengers may be picked up and/or set down only at designated Taxi Rank or Taxi Stop, which shall exclude Bus Stops. 2. Entry or ranking on private property is not permitted without permission of the Landlord, a copy of which must be supplied to the Board before issue operating license. 3. Without having entered into an agreement with other operators on a common route, as contemplated by section 88 (2) (B) of Act 22 of 2000, the picking up or setting down of passengers on such route is not permitted. A copy of such agreement must be supplied to the Board. 4. At ranks, whether on - street or off-street, only the taxis that can be accommodated in the demarcated area may occupy the rank, excess vehicles must hold elsewhere at designated holding areas. 5. Rank permits or letters of authority must be produced in respect of all ranks in municipal arrears, in particular major towns and cities. 6. The allocation of any route or portion of a route is subject to the condition that it has been approved and allocated in good faith and that such route will be invalid should it transpire that the route or portion there of will, or has caused conflict due to it having been approved based on incorrect or false information supplied to the Board or as a result of an error. In such instance the operating license must be returned to the Board for correction. 7. The vehicle must be covered by motor vehicle insurance as well as personal liability insurance.



transport

Department:
Transport
Province of KwaZulu-Natal

GAZETTE

LGKZNG12-2015-JUN

REGION: ALL

1) Application Number: APP0025403	2) Gazette Number: LGKZNG12-2015-JUN
3) Applicant: ME SOSIBO ID NO. 4808245485083 Association: DUKUDUKU TAXI ASSOCIATION	4) Applicant Address: BOX 9684 ST LUCIA 3936
5) Existing Licence Holder: NOT APPLICABLE ID NO. NOT APPLICABLE	6) Existing Licence Holder Address: NOT APPLICABLE
7) Type of application: NEW OPERATING LICENCE	8) Operating Licence Number: NOT AVAILABLE
9) Vehicle Type: MINIBUS	10) 1 x 12 (SEATED) + 0 (STANDING)
11) Region: UMKHANYAKUDE	
12.1	<p>ROUTE 1. Dukuduku North (Khula Village) to St. Lucia Depart from Dukuduku North (Khula Village) pick up and drop off at KwaNtombela, KwaMsimango, KwaHlumizingwe, KwaDube, KwaXaba, Edibheni, KwaNkosi, KwaMbokazi, KwaSangweni, KwaNgculaza, KwaNtuli, and KwaMkhwebezi. Turn left into R618. Drop off and pick-up at KwaMkhwanaazi, White City, Ndonyana, KwaNdaba, KwaSithole, ePower, Thawuleni to St. Lucia Taxi Rank and return the forward route in reverse.</p>
12.2	<p>ROUTE 2. Dukuduku North (Khula Village) to Monzi Depart from Dukuduku North (Khula Village) pick up and drop off at KwaNtombela, KwaMsimango, KwaHlumizingwe, KwaDube, KwaXaba, Edibheni, KwaNkosi, KwaMbokazi, KwaSangweni, KwaNgculaza, KwaNtuli, KwaMkhwebezi. Turn left into R618 then into Khayelisha, Ntokozweni, Gawuza, B86,22, Ezinyameni, eMagwababeni, E19, Checkers, Monzi Clinic, from Clinic to Dukuduku, Re-settlement and back to Monzi Road, turn left at eSlangeni and return the forward route in reverse.</p>
12.3	<p>ROUTE 3 Dukuduku North (Khula Village) to Matubatuba Depart from KwaNkuzi pick up and drop off at KwaNkunzi, KwaMthembu, Khiphinkunzi School KwaGazu, KwaThemba and turn left into R618, Ntokozweni, Gawuza, B86, e22, Enyamazoneni, Mgqwabagqwabeni, e19, Checkers, eCrosini, Natal Timber, Safcol, 121, KwaLahlumlenze, Nordale then into Mtubatuba Taxi Rank and return along the forward route in reverse</p>



transport

Department:
Transport
Province of KwaZulu-Natal

GAZETTE

LGKZNG12-2015-JUN

REGION: ALL

12.4

Conditions/Restrictions

1. Passengers May Be Picked Up And / Or Set Down Only Designated Taxi ranks Or Taxi Stops, Which Shall Exclude Bus Stops.
2. Entry or Ranking on Private Property Is Not Permitted without the written permission Of the Landlord, A Copy of Which Must Be Supplied to the Board before Uplifting the Operating Licence
3. Without Having Entered Into An Agreement With The Other Operators On A Common Route, As Contemplated By Section 88 (2) (B) Of Act 22 Of 2000, Picking Up Or Setting Down Of Passengers On Such Route Is Not Permitted. A Copy Of Such Agreement Must Be Supplied To The Board.
4. At Ranks, Whether On-Street or Off-Street, Only the Taxis That Can Be Accommodated In the Demarcated Area May Occupy the Rank, Excess Vehicles Must Hold Elsewhere At Designated Holding Arrears
5. Rank Permits Or Letters Of Authority Must Be Produced When Uplifting, In Respect Of All Ranks In Municipal Arrears, In Particular Major Towns And Cities And In Particular In Respect Of Inter-Provincial Destinations
6. The Vehicle Must Be Covered By Motor Vehicle Insurance As Well As Personal Liability Insurance.
7. The Allocation Of Any Route Or Portion Of The Route Is Subject To The Condition That Has Been Approved And Allocated In Good Faith And Such Route Will Be Invalid Should It Transpire That The Route Or Portion Thereof Will, Or Has Caused Conflict Due To It Having Been Approved Based On Incorrect Or False Information Supplied To The Board, Or As A Result Of An Error. In Such Instance the Operating Licence Must Be Returned To the Board for Correction

Gomane- Pietermaritzburg, 22068t2100h300051025, Kznbrcpmb110614

Gomane To Pietermaritzburg Forward Route: From Nhlabamkhosi Gomane Operate Along (D1351), Till Proceed Into (A1852), Then Cross The River, Turn Left Into (D1224), Proceed Till Turn Right Into (P127), Then Proceed Straight Into (P130), Turn Left Into Mafahleni Street, Turn Left Into Impendle Taxi Rank To Pick Up And Drop Off, Turn Right Into Mafahleni Street, Turn Right Into (P130), Then Proceed Into (P127), Then Follow Route (1) All The Way To Pietermaritzburg return Route: From Havelock Taxi Rank Operate As Per Route (1) All The Way Back To Impendle Taxi Rank And From Impendle Taxi Rank Follow Forward Route All The Way Back To Nhlabamkhosi Gomane



transport

Department:
Transport
Province of KwaZulu-Natal

GAZETTE

LGKZNG12-2015-JUN

REGION: ALL

1) Application Number: APP0039964	2) Gazette Number: LGKZNG12-2015-JUN
3) Applicant: MP MKHIZE ID NO. 6312055362084 Association: HLUHLUWE L.AND L.DIST. TAXI OWNERS ASS.	4) Applicant Address: P.O. BOX 6012 HLUHLUWE KWAZULU-NATAL 3960
5) Existing Licence Holder: NOT APPLICABLE ID NO. NOT APPLICABLE	6) Existing Licence Holder Address: NOT APPLICABLE
7) Type of application: BACKLOG CAPTURE	8) Operating Licence Number: LKNKZN0120988
9) Vehicle Type: NOT AVAILABLE	10) 1 x 15 (SEATED) + 0 (STANDING)
11) Region: UMKHANYAKUDE	
12.1	<p>ROUTE 1. HLUHLUWE TO MTUBATUBA</p> <p>From Hluhluwe Town, turn right into R22 Road, pass Mkonge Farm, turn left onto N2 Road, pass Bushlands Area, Mfekayi, Charters Creek, Shikishela Area, turn left onto R618 Road to Mtubatuba Town Taxi Rank and return using the same route</p>
12.2	<p>ROUTE 2. HLUHLUWE TO EMPANGENI</p> <p>From Hluhluwe turn right onto R22 Road pass Mkonge Farm, turn left onto N2 Road proceed to Mtuba, KwaMsane, Mfolozi, Mbonambi Area, turn right onto D249 Nseleni Road, proceed onto D342 Road, Richardsbay, turn right onto N2 Road, pass Nsezi River, turn right onto R102 Road, pass Empangeni Rail and back</p>
12.3	<p>ROUTE 3. HLUHLUWE TO DURBAN</p> <p>From Hluhluwe Town, using the same route as above on N2 Road, pass Empangeni Rail, Dlangezwa, on R102 Road pass Mthunzini turn left onto R66 Road, Gingindlovu proceed to Dokodweni, turn right onto N2 Road, turn left to Tugela Plaza and right onto 258 Road Madadeni, proceed to N2 Road, turn right onto R74 Road, turn right onto D233 Road, proceed onto R102 Road, pass Eshaka Village, proceed onto M4 Road Ballito, proceed onto N2 Road, pass M43 Road Tongaat,</p>
12.4	<p>ROUTE 4. HLUHLUWE TO MKUZE</p> <p>From Hluhluwe Town, turn onto R22 Road, turn left onto N2 Road, pass Ngweni, Mhlosinga, Bayala, turn right onto Road to Mkhuze Taxi Rank and back</p>
12.5	<p>ROUTE 5. HLUHLUWE TO GAUTENG (Johannesburg)</p> <p>From Hluhluwe Town, turn right onto R22 Road, turn right onto N2 Road, pass Mkuze, Pongola, Piet Retief, proceed onto R29 Road, pass Emelo, Bethal, Kinross, Leandra, turn left onto R29 Road, turn right onto N17 Road, pass Springs, Brakpan Toll Plaza, proceed and pass Germiston, turn left onto N3 Road, turn left onto N17 Road pass Cleveland, turn left onto Rissik Street, turn right onto Devilliers Street, left onto Wanderers Street, entering Park City Rank and return</p>



transport

Department:
Transport
Province of KwaZulu-Natal

GAZETTE

LGKZNG12-2015-JUN

REGION: ALL

1) Application Number: APP0013620	2) Gazette Number: LGKZNG12-2015-JUN
3) Applicant: MDLETSHE ZS ID NO. 8402026412080 Association: MASIBAMBISANE TAXI OWNERS ASSOCIATION	4) Applicant Address: PO BOX 54 MKUZE 3965
5) Existing Licence Holder: NOT APPLICABLE ID NO. NOT APPLICABLE	6) Existing Licence Holder Address: NOT APPLICABLE
7) Type of application: NEW OPERATING LICENCE	8) Operating Licence Number: NOT AVAILABLE
9) Vehicle Type: MINIBUS	10) 1 x 14 (SEATED) + 0 (STANDING)
11) Region: UMKHANYAKUDE	
12.1	ROUTE 1 MASIBAMBISANE LONG DISTANCE TAXI RANK FROM MKUZE TAXI RANK TO MBAZWANE Mkuze P2-8 Turn Right P236 Turn Right P444 Turn Right To P444 To Mbazwane And Return Back Pick And Drop On The Same Routes.
12.2	ROUTE 2: FROM MKUZE TAXI RANK TO MSELENI MKUZE P2-8 TURN RIGHT P236, TURN RIGHT P444 TO MSELENI D 1885 AND RETURN BACK PICK AND DROP ON THE SAME ROUTES.
12.3	ROUTE 3 FROM MKUZE TAXI RANK TO KWAJOBE Mkuze P2-8 Turn Right P236 Turn Right P444 Turn Right D820 to Kwajobe And Return Back And Drop
12.4	FROM MKUZE TAXI RANK TO GUJINI MKUZE P2-8 TURN RIGHT P236 TURN RIGHT A1138 GUJINI AND RETURN PICK AND DROP ON THE SAME ROUTES Esikhawini - Richards Bay, 2207YW2207W300050647, KZNBRCMP0080001 ROUTE 1."ESIKHAWINI TO RICHARDSBAY Depart Esikhawini Taxi Rank, turn left into Mthomboni Road, right into Mdebe Mpuma (east), into Meloni (P106) carry straight down the B10 (P106), past Madlankala, turn right into R34 (John Ross Parkway), turn left West Central Arterial carry straight into Bullion Boulevard, then turn left into Taxi City Rank Richardsbay, return along the same route Esikhawini - Richards Bay via Alton, 2207YW2207W300050648, KZNBRCMP0080003 ROUTE 2.ESIKHAWINI TO RICHARDSBAY via Alton Depart Esikhawini Rank, left into Mthomboni Road, right into Mdebe Mpuma (east), into Meloni (P106), carry straight down the B10 (P106), past Madlankala, turn right into R34 (John Ross Parkway), turn right into Alumina Allee, 100 metres away from the road, off loading at bus stop (Maringini), return back straight across Alumina Allee, off loading at Amalgamated, Engine Garage, Ikhwezi deport Bell, Shell Garage, ZCBF, Dollar Drive, turn right and left into Bullion Boulevard and turn left into Taxi Rank Richardsbay, and return along the same route
12.5	route 5 From Mkuze Taxi Rank To Mhlekezi Mkuze P-2-8 Turn Left D 1887 To Mhlekezi And Return Back To The Same Routes Pick And Drop
12.6	ROUTE 6 From Mkuze Taxi Rank to Velakukhanya Mkuzen2 Turn Left D 464 Turn Right P2-8 Turn Left A1160 Turn Right A1153 to Velukukhanya and Return Pick and drop On the Same Routes
12.7	ROUTE 7 From Mkuze Taxi Rank To Tshaneni P2-8 Turn Left A 1158 Tshaneni Return Back Pick And Drop On The Same Routes
12.8	Route 15 From Mkuze Taxi Rank To Ndumo Town Mkuze N2 Right P522 Bhambanana Turn Right P443 Turn Lrft P435 To Ndumo And Return Back To The Same Routes Pick And Drop



transport

Department:
Transport
Province of KwaZulu-Natal

GAZETTE

LGKZNG12-2015-JUN

REGION: ALL

12.9	ROUTE 16 From Mkuze Taxi Rank To Hluhluwe Mkuze N2 Turn Left To Hluhluwe And Return Pick And Drop To Mkuze Taxi Rank And Same Routes
12.10	ROUTE 17 From Mkuze Taxi Rank To Mtubatuba Mkuze Taxi Rank Eagle To N2 Turn R102 To Mtubatuba And Return Pick And Drop To Mkuze Taxi Rank And Same Routes
12.11	ROUTE 18 From Mkuze Taxi Rank To Empangeni Mkuze Taxi Rank Eagle To N2 R34 Empangeni Station And Empangeni To Nkwalini P393 Return Pick And Drop To Mkuze Taxi Rank And Same Routes
12.12	ROUTE 19 From Mkuze Taxi Rank To Kwangwanase, Mkuze N2 Turn Right P522 Bhambanana Turn Right To Kwangwanase And Return Back Pick And Drop On The Routes
12.13	ROUTE 20 From Mkuze Taxi Rank To Jozini Mkuze P2-8 Turn Right P236 Turn Left P449 Turn Left P522 To Jozini Town Return Back Pick And Drop On The Same Routes
12.14	CONDITIONS: ROUTE 00 1. Passengers May Be Picked Up and/or Set Down Only At Designated Taxi Rank Or Taxi Stop, Which Shall Exclude Bus Stops. 2. Entry Or Ranking On Private Property Is Not Permitted Without Written Permission Of The Landlord, A Copy Of Which Must Be Supplied To The Board. 3. Without Having Entered Into An Agreement With Other Operators On A Common Route, As Contemplated By Section 88(2)(B) Of Act 22 Of 2000, The Picking Up Or Setting Down Of Passengers On Such Route Is Not Permitted. A Copy Of Such Agreement Must Be Supplied To The Board. 4. At Ranks, Whether On - Street Or Off - Street, Only The Taxis That Can Be Accommodated In The Demarcated Area May Occupy The Rank, Excess Vehicles Must Hold Elsewhere At Designated Holding Areas. 5. Rank Permits Or Letters Of Authority Must Be Produced In Respect Of All Ranks In Municipal Areas, In Particular Major Towns And Cities And In Particular Inter-Provincial Destinations. 6. The Allocation Of Any Route Or Portion Of A Route Is Subject To The Condition That It Has Been Approved And Allocated In Good Faith And That Such Route Will Be Invalid Should It Transpire That The Route Or Portion Thereof Will, Or Has Caused Conflict Due To It Having Been Approved Based On Incorrect Or False Information Supplied To The Board Or As A Result Of An Error. In Such Instance The Operating License Must Be Returned To The Board For Correction. 7. The Vehicle Must Be Covered By Motor Vehicle Insurance As Well As Personal Liability Insurance
12.15	ROUTE 23: FROM MKUZE TAXI RANK TO NONGOMA TURN LEFT TO KLEBE ROAD TURN RIGHT TO EAGLE AVE TURN RIGHT TO KINGFISHER ROAD CROSS N2 R618 TURN RIGHT TO R66 TO NONGOMA PICK AND DROP AND RETURN TO THE SAME ROUTE.
12.16	ROUTE 24: FROM MKUZE TAXI RANK TO ULUNDI TURN LEFT TO KLEBE ROAD, TURN RIGHT TO EAGLE AVE, TURN RIGHT TO KINGFISHER CROSS N2 TO R618 TURN RIGHT TO R66 TO ULUNDI, PICK AND DROP AND RETURN TO THE SAME ROUTE.
12.17	ROUTE 25: FROM MKUZE TAXI RANK TO HLABISA TAXI RANK TURN LEFT KLEBE ROAD TURN RIGHT TO EAGLE AVE TURN RIGHT TO KINGFISHER ROAD TURN LEFT TO N2 TURN RIGHT TO P450 TURN LEFT TO P470 TURN LEFT TO P235/2 TURN RIGHT TO HLABISA TAXI RANK PICK AND DROP AND RETURN TO THE SAME ROUTE.
12.18	ROUTE 26: FROM MKUZE TAXI RANK TO MASHAVANE TURN LEFT TO KLEBE ROAD TURN RIGHT TO EAGLE AVE TURN RIGHT TO KINGFISHER TURN RIGHT TO N2 TURN RIGHT TO P522 TURN LEFT TO P522 TURN LEFT TO P443 TURN RIGHT D 1842 PICK AND DROP AND RETURN TO THE SAME ROUTE.



transport

Department:
Transport
Province of KwaZulu-Natal

GAZETTE

LGKZNG12-2015-JUN

REGION: ALL

12.19	ROUTE 27: FROM MKUZE TAXI RANK TO NDONSA TURN LEFT TO KLEBE ROAD TURN RIGHT TO EAGLE AVE TURN RIGHT TO KINGFISHER ROAD TURN RIGHT TO N2 TURN RIGHT TO P522 TURN RIGHT TO P449 PICK AND DROP AND RETURN TO THE SAE ROUTE.
12.20	ROUTE 28: FROM MKUZE TAXI RANK TO MANGQUNGUBEZANA TURN LEFT KLEBE ROAD EAGLE AVE TURN LEFT TO KINGFISHER ROAD TURN LEFT TO P/8 TURN LEFT TO D 1887 PICK AND DROP AND RETURN TO THE SAME ROUTE.
12.21	ROUTE 30: FROM MKUZE TAXI RANK TO BIVA TURN LEFT KLEBE ROAD TURN RIGHT EAGLE AVE TURN RIGHT KINGFISHER TURN RIGHT N2 TURN RIGHT P522 TURN P522 TURN P449 TURN LEFT D9 TURN RIGHT D21 STRAIGHT TO BIVA PICK & DROP AND RETURN ON THE SAME ROUTE.
12.22	ROUTE 21: FROM MKUZE TO CARLTONVILLE TURN LEFT KELBE ROAD TURN RIGHT EAGLE ROAD TO RIGHT TO KINGFISH ROADTURN RIGHT N2 STRAIGHT TO PONGOLA, PIET RETIEF ERMELO TURN RIGHT EAGLE ROAD TO RIGHT TO KINGFISHER TURN RIGHT TO R23 TURN LEFT TO R21.
12.23	ROUTE 22: FROM APPROVED TAXI RANK IN MKUZE TO PARK CITY IN JOHANNESBURG TURN LEFT KLEBE ROAD TURN RIGHT EAGLE ROAD TURN RIGHT TO KINGFISHER TURN TO N2 STRAIGHT TO PONGOLA, PIET RETIEF, EMELO TURN RIGHT R23 TURN LEFT R21 TURN RIGHT R11 TURN LEFT MURRAY STREET R29 TO BETHAL, TURN LEFT R29 TRIOCHARD KINROS ALENDRA, AND SPRINGS N17 TURN RIGHT VYFDELAAN R29 TURN RIGHT R51 PAUL KRUGER HOOFWEG TURN LEFT TO BENONI R29 TURN LEFT TO VOORTREKKER STRAIGHT TO BENONI TAXI RANK TURN TO PIANTATION STREET M2, TURN LEFT TO RISSIK TURN RIGHT DIVILLERS TO PARK CITY IN JOHANNESBURG OR TURN LEFT JEOXLOVO TURN LEFT TO WOLMARNE AND TURN LEFT HARRISION TO DEVILLERS TO PARK CITY IN JOHANNESBURG AND RETURN.
12.24	ROUTE 31: FROM MKUZE TAXI RANK TO GOLELA TURN LEFT KLEBE ROAD, TURN RIGHT TO EAGLE TURN AVE, TURN RIGHT TO KINGFISHER, TURN RIGHT N2, TURN RIGHT TO GOLELA PICK AND DROP OFF AND RETURN ON THE SAME ROUTE.
12.25	ROUTE 32: FROM MKUZE TAXI RANK TO STANGER TURN LEFT KLEBE ROAD TURN RIGHT EAGLE AVE TURN RIGHT KINGFISHER TURN LEFT N2 TURN RIGHT R102 A EMPANGENI, MTUNZINI, GINGINDLOVU, MANDENI TO MANDENI TO STANGER TAXI RANK AND RETURN ON THE SAME ROUTE.
12.26	ROUTE 33: FROM MKUZE TAXI RANK TO MABUYAKHULU TURN LEFT KLEBE ROAD TURN RIGHT EAGLE AVE TURN RIGHT KINGFISHER TURN RIGHT N2 TURN RIGHT P522 TURN LEFT P443 TO MABUYAKHULU AND RETURN ON THE SAME ROUTE.
12.27	ROUTE 34: FROM MKUZE TAXI RANK TO MABIBI TURN LEFT KLEBE ROAD TURN RIGHT EAGLE AVE TURN LEFT KINGFISHER TOP2-8TURN RIGHT TO P23 TURN RIGHT TO P444 TURN LEFT TO R22 TURN RIGHT TO D1850 TO MABIBI PICK AND DROP AND RETURN ON THE SAME ROUTE.
12.28	ROUTE 35: FROM MKUZE TAXI RANK TO EBUHLENI TURN LEFT KLEBE ROAD TURN RIGHT EAGLEAVE TURN RIGHT KINGFISHER CROSS N2 TO R618 TURN LEFT D180 TURN RIGHT TOD240 TURN RIGHT D1812 PICK AND DROP AND RETURN ON THE SAME ROUTE.
12.29	ROUTE 29: FROM MKUZE TAXI RANK TO THABAZIMBI TAXI RANK, TURN LEFT KLEBE ROAD, TURN RIGHT EAGLE AVE, TURN RIGHT KINGFISHER, TURN RIGHT N2. JOIN N17 TURN RIGHT BETHAL R545 TURN LEFT N4 TURN RIGHT N1 TURN LEFT N4 TURNRIGHT R511 TURN R510 TURN RIGHT ELAND STREET, TURN LEFT TO VANDEEJL, TURN RIGHT TO THABAZIMBI TAXI RANK AND RETURN ON THE SAME ROUTE FROM MKUZE TAXI TO PRETORIA TAXI RANK, TURN LEFT KLEBE ROAD, TURN RIGHT EAGLE AVE, TURN RIGHT KINGFISHER, TURN RIGHT N2 JOIN N17 R545, TURN LEFT N4 JOIN M2 TURN RIGHT VENDEN STREET, TURN RIGHT TURN RIGHT IN PRETORIA TAXI RANK AND RETURN ON THE SAME ROUTE.



transport

Department:
Transport
Province of KwaZulu-Natal

GAZETTE

LGKZNG12-2015-JUN

REGION: ALL

12.30	route 8 From Mkuze Taxi Rank To M Avela Store P2-8 Turn Right P 236 Turn Left D1823 To Mavel Aand Return Back Pick And Drop On The Same Routes
12.31	ROUTE 9 From Mkuze Taxi Rank To Pongola Mkuze N2 To Pongola Town And Return Back Pick On The Same Routes
12.32	ROUTE 10 From Mkuze Taxi rank To KwaSikhemele Mkuze N2 Turn Right P522 Turn Right P449 Left D9 Turn D1834 And Go Straight To Kwasikhemelele And Turn Pick And Drop To Mkuze Taxi Rank same Routes
12.33	ROUTE 11 From Mkuze Taxi Rank To Ekuhleleni Mkuze N2 Turn Right P522 Bhambanana Turn Left P443 To D 1841 Turn Left To D1911 Ekuhleleni Clinic And Pick And Drop On The Same Routes.
12.34	ROUTE 12 From Mkuze To Manyiseni Clinic Mkuze N2 Turn Right Bhambanana Turn Left P443 To D1841 To Manyiseni Clinic And Return To The Same Routes Pick And Drop.
12.35	ROUTE 13 From Mkuze Taxi Rank To Ingwavuma Mkuze N2 Turn Right P522 Bhamanana Turn Left P443 To Ingwavuma And Return Back Pick And Drop On The Same Routes .Mkuze To Ingwavuma Mkuze N2 Right P5232 Turn Left D850 P443 To Ingwavuma And Return Pick And Drop On The Same Routes.
12.36	ROUTE 14 From Mkuze Taxi Rank To Ingwavuma Mkuze N2 Turn Right P522 Turn Left D 850 Turn Left D1837 To Ingwavuma And Return Pick And Drop On The Same Routes
12.37	ROUTE 36: FROM MKUZE TAXI RANK TO MANABA, TURN LEFT KLEBE ROAD, TURN RIGHT EAGLE AVE, TURN LEFT KINGFISHER, TURN LEFT P2-8 TURN TO P236, TURN RIGHT TO P444, TURN LEFT D1882, PICK AND DROP AND RETURN ON THE SAME ROUTE.
12.38	ROUTE 37: FROM MKUZE TAXI RANK TO EMKHONJENI, TURN LEFT KLEBE ROAD, TURN RIGHT EAGLE AVE, TURN RIGHT KINGFISHER, TURN RIGHT N2, TURN RIGHT P522, TURN RIGHT P449, 7KM PICK AND DROP AND RETURN ON THE SAME ROUTE.
12.39	ROUTE 38: FROM MKUZE TAXI RANK TO EKUKHANYENI, TURN LEFT KLEBE ROAD, TURN RIGHT EAGLE AVE, TURN RIGHT KINGFISHER, TURN RIGHT N2 TURN RIGHT P522, TURN LEFT P443 TO BHAMBANANA, TURN RIGHT P443D1842, PICK AND DROP AND RETURN ON THE SAME ROUTE.
12.40	ROUTE 39: FROM MKUZE TAXI RANK TO GERMISTONE TAXI RANK, TURN LEFT KLEBE ROAD, TURN RIGHT EAGLE AVE, TURN RIGHT KINGFISHER, TURN RIGHT STRAIGHT TO PONGOLA, PIET RETIEF, ERMELO TURN RIGHT R23, TURN LEFT MURRAY STREET R29 TO BETHAL, TRICHARD, KINROSS, LEANDRA R51 PAUL KRUGER, HOUFWEG TURN LEFT TO VOORTREKKER, TO BENONI RANK TURN LEFT TO R21, OR R17 TO GERMISTON TAXI RANK AND RETURN ON THE SAME.
12.41	ROUTE 40: FROM MKUZE TAXI RANK TO NQUTSHINI TURN LEFT KLEBE ROAD, TURN RIGHT EAGLE AVE, TURN RIGHT KINGFISHER, TURN LEFT N2TURN, R22 TURN RIGHT D675,PICK AND DROP AND RETURN ON THE SAME ROUTE.
12.42	ROUTE 41: FROM MKUZE TAXI RANK TO VRYHEID TAXI RANK, TURN LEFT KLEBE ROAD, TURN EAGLE AVE, TURN RIGHT N2, TURN LEFT R69, TURN LEFT R66,TURN RIGHT TO TAXI RANK AND RETURN ON THE SAME ROUTE.

**transport**

Department:
Transport
Province of KwaZulu-Natal

GAZETTE

LGKZNG12-2015-JUN

REGION: ALL

- | | |
|--------------|--|
| 12.43 | ROUTE 42:
FROM MKUZE TAXI RANK TO ECUHLEHLENI MKUZE N2, TURN RIGHT P522, BHAMBANANA TURN P443
TO D1841 TURN LEFT TO D1911, ECUHLEHLENI CLINIC AND PICK AND DROP OFF ON THE SAME
ROUTES. |
|--------------|--|



transport

Department:
Transport
Province of KwaZulu-Natal

GAZETTE

LGKZNG12-2015-JUN

REGION: ALL

1) Application Number: APP0025558	2) Gazette Number: LGKZNG12-2015-JUN
3) Applicant: NP MTHETHWA ID NO. 6411300618082 Association: MTUBATUBA TAXI OWNERS L&L DISTANCE ASS.	4) Applicant Address: P O BOX 419 MTUBATUBA 3935
5) Existing Licence Holder: VTS SHONGWE ID NO. 7012175393089	6) Existing Licence Holder Address: P O BOX 94 MTUBATUBA MTUBATUBA KWA-ZULU NATAL 3935
7) Type of application: NORMAL TRANSFER	8) Operating Licence Number: LKNKZN0113702
9) Vehicle Type: NOT AVAILABLE	10) 1 x 15 (SEATED) + 0 (STANDING)
11) Region: UMKHANYAKUDE	
12.1	<p>4. TO RICHARDSBAY</p> <p>From Approved Taxi Rank in Mtubatuba, turn left Inyathi Road, left on Riverview Road, turn right on P237 Road, join N2, turn left, proceed straight, turn right on D249, straight to Enseleni, drop and proceed on Road P517, cross N2, join P231, straight to Richardsbay and return</p>
12.2	<p>13. FROM TAXI RANK IN KWAMSANE TOWNSHIP TO MTUBATUBA TAXI RANK</p> <p>From Approved Taxi Rank in Mtubatuba to Approved Taxi Rank in KwaMsane Township from Mtubatuba Taxi Rank, turn left on Inyathi Road, turn left on Riverview Road, then turn right on road P237, turn left on N2 Road pass Four of Us, Mkhonza, eGugulethu Supermarket KwaMkhonza, turn to the Taxi Rank and return no restriction on pick up and drop passengers</p>
12.3	<p>1. TO DURBAN</p> <p>From Approved Taxi Rank in Mtubatuba, turn left on Inyathi Road, left on Riverview Road, turn right on P237 Road, join N2 Road, turn left, straight Empangeni, turn right to Road R102, pass Empangeni, Stanger, Tongaat, Verulam (dropping off passengers can only be done) than join M41 Road, pass Gateway and join M4, proceed straight to Durban, turn right on Argyle Street, turn left on Umngeni Road, proceed to Leopard Road, turn right to Alice Street straight to Umngeni, turn left, proceed to Umngeni Road, straight to Durban Station and return no immediate passengers between the two points</p> <p>Restriction – no picking up along the Route</p> <p>ALTERNATIVE ROUTE</p> <p>From Approved Taxi Rank in Mtubatuba, turn left in Inyathi Road, turn left on Riverview Road, turn right on P237 Road, join N2, proceed straight on Freeway, pass Mthunzini Tollgate, Mvoti Plaza, turn left on M4 Road, pass Ballito, Mhlanga, Lalucia, straight to Durban, join Argyle Street, turn left Umngeni Road, proceed Leopard Road, turn right proceed to Warwick Avenue, turn right Alice Street, straight to uMngeni Road, turn left, proceed on uMngeni Road, straight to Durban Station and return</p> <p>ALTERNATIVE ROUTE</p> <p>From Approved Taxi Rank in Mtubatuba, turn left on Inyathi Road, turn left on Riverview, turn right on P237 Road, join N2, turn left, proceed straight pass Mthunzini tollgate, uMvoti Plaza, Tongathi Tollgate proceed straight, turn left on Road R102, proceed straight and join uMngeni Road, turn left proceed and uMngeni Road, straight to Durban Station and return</p>
12.4	<p>22. FROM TAXI RANK IN NTONDWENI TO MTUBATUBA TAXI RANK</p> <p>From approved taxi rank Ntondweni to approved taxi rank in Mtubatuba pass Zamani Store on road D495, Duma School, Meyiwa, Buthelezi, Hlazane, Sikothini Store, Ndimande High School, Woza Store, Embongolweni and koin roadraod D1913 turn right pass Khulekani Store, Ndimande Bridge, Sebenzanathi Tea Room, Manzamnandi School, Khulekani Store, Ndimande Bridge, Sebenzanathi Tea Room, Manzamnandi School, Mbongweni School, Bhekumusa Church, Qedumona Store, Ezagileni, Emganwini Emkhuhlwini, cross Ihlazane River Straigh to join N2 Road and turn right at Kwasqumbe intersection then left at Nkodibe intersection to join road P235/1 direct to Mtubatuba Taxi Rank.</p>



transport

Department:
Transport
Province of KwaZulu-Natal

GAZETTE

LGKZNG12-2015-JUN

REGION: ALL

12.5	<p>23. HLUHLUWE DAM :</p> <p>From Approved taxi rank in Hluhluwe Dam to approved taxi rank in Mtubatuba via Mvutshini on Road D856 via Mvutshini Deep Tank, Ethempelini, KwaMtholo School, Nijikijela, Mpukane, Gwabalanda, Dutch Church, Hlazane, Thulasibone High School, Madanishini then join Road P495 via Ophondweni, Mginidi Tea Room, Lindokuhle Store Msizi LP School then join road P235 – 1, go straight to Mtubatuba and return</p>
12.6	<p>12. FROM TAXI RANK IN VULAMEHLO TO MTUBATUBA TAXI RANK</p> <p>From Approved Taxi Rank in Vulamehlo, pass Emalanda H.P.School, Emajubeni, Bhekani Ezingqaweni, Kwansisande join Road P235, straight to Mtubatuba Taxi Rank and return.</p> <p>12.1. ALTERNATIVE ROUTE:</p> <p>From Approved taxi rank in Vulamehlo to approved taxi rank in Mtubatuba via Kwanala Ogagweni, Entweni on road P484 via Siyaqala, Vezindaba, Emoyeni, Enkatha, Equtshini Kwadube direct and return to Mtubatuba taxi and return.</p>
12.7	<p>1. TO DURBAN</p> <p>From Approved Taxi Rank in Mtubatuba, turn left on Inyathi Road, left on Riverview Road, turn right on P237 Road, join N2 Road, turn left, straight Empangeni, turn right to Road R102, pass Empangeni, Stanger, Tongaat, Verulam (dropping off passengers can only be done) than join M41 Road, pass Gateway and join M4, proceed straight to Durban, turn right on Argyle Street, turn left on Umngeni Road, proceed to Leopard Road, turn right to Alice Street straight to Umngeni, turn left, proceed to Umngeni Road, straight to Durban Station and return no immediate passengers between the two points</p> <p>Restriction – no picking up along the Route</p> <p>ALTERNATIVE ROUTE</p> <p>From Approved Taxi Rank in Mtubatuba, turn left in Inyathi Road, turn left on Riverview Road, turn right on P237 Road, join N2, proceed straight on Freeway, pass Mthunzini Tollgate, Mvoti Plaza, turn left on M4 Road, pass Ballito, Mhlanga, Lalucia, straight to Durban, join Argyle Street, turn left Umngeni Road, proceed Leopard Road, turn right proceed to Warwick Avenue, turn right Alice Street, straight to uMngeni Road, turn left, proceed on uMngeni Road, straight to Durban Station and return</p> <p>ALTERNATIVE ROUTE</p> <p>From Approved Taxi Rank in Mtubatuba, turn left on Inyathi Road, turn left on Riverview, turn right on P237 Road, join N2, turn left, proceed straight pass Mthunzini tollgate, uMvoti Plaza, Tongathi Tollgate proceed straight, turn left on Road R102, proceed straight and join uMngeni Road, turn left proceed and uMngeni Road, straight to Durban Station and return</p>
12.8	<p>2. TO MANDENI</p> <p>From Approved Taxi Rank in Mtubatuba, turn left on iNyathi Road, turn left on Riverview Road, turn right on P237 Road, join N2, before Empangeni, turn right, join Road R102, pass Empangeni, pass Gingindlovu, turn right on Road P459, straight to Mandeni Taxi Rank and return</p> <p>Restriction: Only dropping of passengers is allowed</p>
12.9	<p>3. TO EMPANGENI</p> <p>From Approved Taxi Rank in Mtubatuba, turn left on Inyathi Road, turn left on Riverview Road, turn right on P237 Road, join N2, turn left and proceed straight, turn right to join Road R102, proceed straight to Empangeni, take Turner Road, straight to B-Rank return back on Turner Road, turn left on R34, turn right to A-Rank and return</p>
12.10	<p>5. TO HLABISA</p> <p>From Approved Taxi Rank in Mtubatuba to Approved Taxi Rank in Hlabisa, from Mtuba join Taxi Rank, go straight, join JohnRoss Highway, turn left join Road P237, turn right, join Road P235-1, proceed straight to Hlabisa and return</p>



transport

Department:
Transport
Province of KwaZulu-Natal

GAZETTE

LGKZNG12-2015-JUN

REGION: ALL

12.11	<p>6. TO NONGOMA From Approved Taxi Rank in Mtubatuba to Approved Taxi Rank in Nongoma, from Mtubatuba Taxi Rank, join Inyathi Road, turn right on Riverview Road, straight to join Road P235/1, pass Hlabisa, no picking up and dropping off of passengers, proceed straight to Road P235/1, proceed straight to Nongoma Taxi Rank and return</p>
12.12	<p>7. TO HLUHLUWE From Approved Taxi Rank in Mtubatuba to Approved Taxi Rank in Hluhluwe, from Mtubatuba Taxi Rank, straight to John Ross Highway, join Road P327, turn left joining Riverview Road, turn right and proceed straight joining N2 Road, proceed straight joining P453, straight to Hluhluwe Taxi Rank and return</p>
12.13	<p>8. FROM KWAMAZIBUKO TAXI RANK TO MTUBATUBA TAXI RANK From Approved Taxi Rank in KwaMazibuko to Approved Taxi Rank in Mtubatuba, pass eChibini, proceed straight on P235/1, pass Mpukunyoni, Madida, Ekupheleni, Nkodibe N2 intersection, Eskom direct to Mtubatuba Taxi Rank</p>
12.14	<p>9. FROM SOMKHELE TAXI RANK TO MTUBATUBA TAXI RANK From Approved Taxi Rank in Somkhele to Approved Taxi Rank in Mtubatuba, proceed straight to Road P235/1, pass Mgwazeni School, Mgeza, Nkwadini, Mdolomba, Ninela Manyamfo, Thandanani Store, Zakhe Bottle Store, Masuku direct to Mtubatuba Taxi Rank and return</p>
12.15	<p>11. FROM TAXI RANK IN RIVERVIEW TO MTUBATUBA TAXI RANK From Approved Taxi Rank in Riverview to Approved Taxi Rank in Mtubatuba, proceed on Riverview Road, pass Mtubatuba Primary School, direct to Mtubatuba Taxi Rank and return</p>



transport

Department:
Transport
Province of KwaZulu-Natal

GAZETTE

LGKZNG12-2015-JUN

REGION: ALL

1) Application Number: APP0025400	2) Gazette Number: LGKZNG12-2015-JUN
3) Applicant: ZP DLAMINI ID NO. 6612020441081 Association: MTUBATUBA TAXI OWNERS L&L DISTANCE ASS.	4) Applicant Address: P O BOX 1215 MTUBATUBA 3935
5) Existing Licence Holder: TB DLAMINI ID NO. 5607115534080	6) Existing Licence Holder Address: P O BOX 684 MTUBATUBA KWAZULU-NATAL KWA-ZULU NATAL 3935
7) Type of application: DECEASED TRANSFER	8) Operating Licence Number: LKNKZN0116653
9) Vehicle Type: NOT AVAILABLE	10) 1 x 15 (SEATED) + 0 (STANDING)
11) Region: UMKHANYAKUDE	
12.1	22. FROM TAXI RANK IN NTONDWENI TO MTUBATUBA TAXI RANK From approved taxi rank Ntondweni to approved taxi rank in Mtubatuba pass Zamani Store on road D495, Duma School, Meyiwa, Buthelezi, Hlazane, Sikothini Store, Ndimande High School, Woza Store, Embongolweni and koin roadraod D1913 turn right pass Khulekani Store, Ndimande Bridge, Sebenzanathi Tea Room, Manzanandi School, Khulekani Store, Ndimande Bridge, Sebenzanathi Tea Room, Manzanandi School, Mbongweni School, Bhukumusa Church, Qedumona Store, Ezagileni, Emganwini Emkhuhlwini, cross Ihlazane River Straigh to join N2 Road and turn right at Kwasqumbe intersection then left at Nkodibe intersection to join road P235/1 direct to Mtubatuba Taxi Rank.
12.2	23. HLUHLUWE DAM : From Approved taxi rank in Hluhluwe Dam to approved taxi rank in Mtubatuba via Mvutshini on Road D856 via Mvutshini Deep Tank, Ethempelini, KwaMtholo School, Nijikijela, Mpukane, Gwabalanda, Dutch Church, Hlazane, Thulasibone High School, Madanishini then join Road P495 via Ophondweni, Mginidi Tea Room, Lindokuhle Store Msizi LP School then join road P235 – 1, go straight to Mtubatuba and return
12.3	24. FROM MTUBATUBA TAXI RANK TO MKHUZE TAXI RANK From approved taxi rank in Mtubatuba to approved taxi rank in Mkhuze turn into John Ross Highway join P237 road and join P235-1 straight to N2 road then turn right on the road P234. Proceed straight to Mkhuze taxi rank and return.
12.4	25. FROM TAXI RANK IN BHEKAMANDLA TO TAXI RANK IN MTUBATUBA From Approved Taxi Rank in Bhokamandla to Approved Taxi Rank in Mtubatuba, pass Mdungandlovu, Zamokuhle Bar, KwaNqimulane, turn right on N2, via Emasundwini, Mangenehlathini, KwaMkhono, go straight and turn left to join Road P235/1, heading to Mtubatuba direct to Mtubatuba Taxi Rank and return
12.5	26. FROM TAXI RANK IN SHIKISHELA TO MTUBATUBA TAXI RANK From Approved Taxi Rank in Shikishela to Approved Taxi Rank in Mtubatuba, pass Squmbe Store, turn right on N2 Road, pass Kwamadabuli, Sphongo, turn left to join Road P235/1, direct to Mtubatuba Taxi Rank and return
12.6	27. FROM APPROVED TAXI RANK IN MAZALA TO APPROVED TAXI RANK IN MTUBATUBA From APPROVED Taxi Rank in Mazala to Approved Taxi Rank in Mtubatuba, pass Mqelane Market, join N2 Road, turn right, pass Emasundwini, Mondli straight, turn left at Nkodibe intersection, join Road P235/1 heading to Mtubatuba Taxi Rank and return
12.7	28. FROM APPROVED TAXI RANK IN OGENGEELE TO APPROVE TAXI RANK IN MTUBATUBA From Approved Taxi Rank in Ogengele to Approved Taxi Rank in Mtubatuba, pass Enkaseni, Mdletshe, Mgeza, Thandanani Store, Phumlani, Solomdoni, Mthethwa, Sibhayi Store, Ndlazi, join Road P231/1, proceed straight to Mtubatuba Tax Rank and return



transport

Department:
Transport
Province of KwaZulu-Natal

GAZETTE

LGKZNG12-2015-JUN

REGION: ALL

12.8	<p>4. TO RICHARDSBAY From Approved Taxi Rank in Mtubatuba, turn left Inyathi Road, left on Riverview Road, turn right on P237 Road, join N2, turn left, proceed straight, turn right on D249, straight to Enseleni, drop and proceed on Road P517, cross N2, join P231, straight to Richardsbay and return</p>
12.9	<p>5. TO HLABISA From Approved Taxi Rank in Mtubatuba to Approved Taxi Rank in Hlabisa, from Mtuba join Taxi Rank, go straight, join JohnRoss Highway, turn left join Road P237, turn right, join Road P235-1, proceed straight to Hlabisa and return</p>
12.10	<p>6. TO NONGOMA From Approved Taxi Rank in Mtubatuba to Approved Taxi Rank in Nongoma, from Mtubatuba Taxi Rank, join Inyathi Road, turn right on Riverview Road, straight to join Road P235/1, pass Hlabisa, no picking up and dropping off of passengers, proceed straight to Road P235/1, proceed straight to Nongoma Taxi Rank and return</p>
12.11	<p>7. TO HLUHLUWE From Approved Taxi Rank in Mtubatuba to Approved Taxi Rank in Hluhluwe, from Mtubatuba Taxi Rank, straight to JohnRoss Highway, join Road P327, turn left joining Riverview Road, turn right and proceed straight joining N2 Road, proceed straight joining P453, straight to Hluhluwe Taxi Rank and return</p>
12.12	<p>8. FROM KWAMAZIBUKO TAXI RANK TO MTUBATUBA TAXI RANK From Approved Taxi Rank in KwaMazibuko to Approved Taxi Rank in Mtubatuba, pass eChibini, proceed straight on P235/1, pass Mpukunyoni, Madida, Ekupheleni, Nkodibe N2 intersection, Eskom direct to Mtubatuba Taxi Rank</p>
12.13	<p>9. FROM SOMKHELE TAXI RANK TO MTUBATUBA TAXI RANK From Approved Taxi Rank in Somkhele to Approved Taxi Rank in Mtubatuba, proceed straight to Road P235/1, pass Mgwazeni School, Mgeza, Nkwadini, Mdolomba, Ninela Manyamfo, Thandanani Store, Zakhe Bottle Store, Masuku direct to Mtubatuba Taxi Rank and return</p>
12.14	<p>10. FROM PHAPHASI TAXI RANK TO MTUBATUBA TAXI RANK From Approved Taxi Rank in Phaphasi to Approved Taxi Rank in Mtubatuba, pass Bongani Store, Dutch Reform Church, kwaShandu Store, join Road P484, via Swelihle Store, Esigqokweni, Nkombose, Mnyakazi, Mdunge Butchery, Emngamazini, Four of Us Service Station, cross N2 Road, join P237, turn left on Riverview Road, turn right on Inyathi Road, straight to Mtubatuba Taxi Rank and return</p> <p>10.1. ALTERNATIVE ROUTE: From Approved taxi rank in Phaphasi to approved taxi rank in Mtubatuba. From P484 Road via Myakaza, Nkpmbose, Bhoboza, cross N2 and join road P237 turn left on Riverview Road and turn right to join Inyathi Road, and turn right again to join Johnross Highway and go straight to mtubatuba taxi rank and return.</p>
12.15	<p>11. FROM TAXI RANK IN RIVERVIEW TO MTUBATUBA TAXI RANK From Approved Taxi Rank in Riverview to Approved Taxi Rank in Mtubatuba, proceed on Riverview Road, pass Mtubatuba Primary School, direct to Mtubatuba Taxi Rank and return</p>



transport

Department:
Transport
Province of KwaZulu-Natal

GAZETTE

LGKZNG12-2015-JUN

REGION: ALL

12.16	<p>12. FROM TAXI RANK IN VULAMEHLO TO MTUBATUBA TAXI RANK From Approved Taxi Rank in Vulamehlo, pass Emalanda H.P.School, Emajubeni, Bhekani Ezingqaweni, Kwansisande join Road P235, straight to Mtubatuba Taxi Rank and return.</p> <p>12.1. ALTERNATIVE ROUTE: From Approved taxi rank in Vulamehlo to approved taxi rank in Mtubatuba via Kwanala Ogagweni, Entwani on road P484 via Siyaqala, Vezindaba, Emoyeni, Enkatha, Equtshini Kwadube direct and return to Mtubatuba taxi and return.</p>
12.17	<p>13. FROM TAXI RANK IN KWAMSANE TOWNSHIP TO MTUBATUBA TAXI RANK From Approved Taxi Rank in Mtubatuba to Approved Taxi Rank in KwaMsane Township from Mtubatuba Taxi Rank, turn left on Inyathi Road, turn left on Riverview Road, then turn right on road P237, turn left on N2 Road pass Four of Us, Mkhonza, eGugulethu Supermarket KwaMkhonza, turn to the Taxi Rank and return no restriction on pick up and drop passengers</p>
12.18	<p>1. TO DURBAN</p> <p>From Approved Taxi Rank in Mtubatuba, turn left on Inyathi Road, left on Riverview Road, turn right on P237 Road, join N2 Road, turn left, straight Empangeni, turn right to Road R102, pass Empangeni, Stanger, Tongaat, Verulam (dropping off passengers can only be done) than join M41 Road, pass Gateway and join M4, proceed straight to Durban, turn right on Argyle Street, turn left on Umngeni Road, proceed to Leopard Road, turn right to Alice Street straight to Umngeni, turn left, proceed to Umngeni Road, straight to Durban Station and return no immediate passengers between the two points Restriction – no picking up along the Route ALTERNATIVE ROUTE From Approved Taxi Rank in Mtubatuba, turn left in Inyathi Road, turn left on Riverview Road, turn right on P237 Road, join N2, proceed straight on Freeway, pass Mthunzini Tollgate, Mvoti Plaza, turn left on M4 Road, pass Ballito, Mhlanga, Lalucia, straight to Durban, join Argyle Street, turn left Umngeni Road, proceed Leopard Road, turn right proceed to Warwick Avenue, turn right Alice Street, straight to uMngeni Road, turn left, proceed on uMngeni Road, straight to Durban Station and return ALTERNATIVE ROUTE From Approved Taxi Rank in Mtubatuba, turn left on Inyathi Road, turn left on Riverview, turn right on P237 Road, join N2, turn left, proceed straight pass Mthunzini tollgate, uMvoti Plaza, Tongathi Tollgate proceed straight, turn left on Road R102, proceed straight and join uMngeni Road, turn left proceed and uMngeni Road, straight to Durban Station and return</p>
12.19	<p>14. FROM TAXI RANK IN BHEKUZULU TO MTUBATUBA TAXI RANK From Approved Taxi Rank in Bhekuzulu to Approved Taxi Rank in Mtubatuba, pass Enkosi, Thabethe Store, Esibhayi, turn left on Road P235 – 1 via Kwaninela Manyamfu, Thandanani Store, straight to Mtubatuba Taxi Rank and return</p>
12.20	<p>15. FROM TAXI RANK IN NKUNDUSI TO MTUBATUBA TAXI RANK From Approved Taxi Rank in Nkundusi, join Road D1992 to Approved Taxi Rank in Mtubatuba, pass Nkundusi, Qakwini, Mfekayi, Empangeni, join Road P380, turn right to join N2 Road and turn left on Road P237, Nqimulane, turn right on John Ross Highway, straight to Mtubatuba Taxi Rank and return. CK</p>
12.21	<p>16. ST LUCIA From Approved Taxi Rank in St Lucia to approved taxi rank in Mtubatuba go straight on road P237 straight to Mtubatuba Taxi Rank and return (NO INTERMEDIATE PASSENGERS TO BE CONVEYED)</p>
12.22	<p>17. FROM MACHIBINI TO MTUBATUBA TAXI RANK From Approved Taxi Rank in Siyembeni to Approved Taxi Rank in Mtubatuba, Road D857 pass Nkonyane H.P.School, Emandleni Store, Gugulethu Store, Mlamuli L.P. School, go straight and join P235/1 Road and turn right via Bhedangaye, Qubuka, Mgxanyini, Esigqogqogqweni, go straight to Mtubatuba, turn right on John Ross Highway, direct to Mtubatuba Taxi Rank and return</p>



transport

Department:
Transport
Province of KwaZulu-Natal

GAZETTE

LGKZNG12-2015-JUN

REGION: ALL

12.23	<p>18. FROM TAXI RANK IN GUNJANENI TO MTUBATUBA TAXI RANK</p> <p>From Approved Taxi Rank in Gunjaneni to Approved Taxi Rank in Mtubatuba, from Mtshengwana, pass kwaDlamini, kwaMbuyisa, kwaManqe, kwaNkanyezi, eGospel, kwaMakoti Ngenzeni, kwaGumbi, kwaMabhalane, kwaShozi, kwaMafelentweni, join Road P348 via Egedeni eSiquini, Gunjaneni H.P.School, kwaHlumizinq, Embengeni, kwaNkosi, eShesheveni, kwaXulu, kwaDinga, kwaShangase, kwaManqe, kwaFukula, eParadayisi, kwaZondi, ePhayindini, kwaQubuka, join Road P235/1 pass eMgxanyini, eSigqogqogqoweni, go straight to Mtubatuba, turn right John Ross Highway direct to Mtuba Taxi Rank and return</p>
12.24	<p>19. FROM TAXI RANK IN MANANDINI TO MTUBATUBA TAXI RANK</p> <p>From Approved Taxi Rank in Manandi to Approved Taxi Rank in Mtubatuba, Road D759 via kwaNdoda, Mthiyane, Vumase, Mntambo, Kwiliza, join N2 Road, turn right pass eMatshalini, kwaZulu, turn left on Road P235/1, turn left on Road P237 and turn right on John Ross Highway, go straight to Mtubatuba Taxi Rank and return</p>
12.25	<p>20. FROM TAXI RANK IN KWAMSHAYA TO MTUBATUBA TAXI RANK</p> <p>From Road P484, pass KwaMshaya School, Mbuyase, Mgenge, Gumedde, Mpingo, Mdletshe, Mkhize, SAGM Church, Ndlovu Majamisa, Mthiyane, eSiphekephekeni, Gezinhliziyo Trading Store, pass Boboza Cross Roads, go straight joining Riverview Road, turn left, straight, turn right on Inyathi Road, right on John Ross Highway, straight to Mtubatuba Taxi Rank and return.</p>
12.26	<p>21. FROM TAXI RANK IN MGASELA T MTUBATUBA TAXI RANK</p> <p>From approved taxi rank in Mgasela to approved taxi rank in Mtubatuba pass Mchaknini School, KwaJubisa Store, Zenzele, Ethayini, KwaNdabandaba and join road D495 turn right pass KwaMafuleka cross road, Mngomezulu, Mchaknini Market, Mgundandlovu, Hambanathi Store, KwaNgqimlane Market then turn left and join road P235/1 direct to Mtubatuba taxi rank and return.</p>
12.27	<p>1. TO DURBAN</p> <p>From Approved Taxi Rank in Mtubatuba, turn left on Inyathi Road, left on Riverview Road, turn right on P237 Road, join N2 Road, turn left, straight Empangeni, turn right to Road R102, pass Empangeni, Stanger, Tongaat, Verulam (dropping off passengers can only be done) than join M41 Road, pass Gateway and join M4, proceed straight to Durban, turn right on Argyle Street, turn left on Umngeni Road, proceed to Leopard Road, turn right to Alice Street straight to Umngeni, turn left, proceed to Umngeni Road, straight to Durban Station and return no immediate passengers between the two points Restriction – no picking up along the Route ALTERNATIVE ROUTE From Approved Taxi Rank in Mtubatuba, turn left in Inyathi Road, turn left on Riverview Road, turn right on P237 Road, join N2, proceed straight on Freeway, pass Mthunzini Tollgate, Mvoti Plaza, turn left on M4 Road, pass Ballito, Mhlanga, Lalucia, straight to Durban, join Argyle Street, turn left Umngeni Road, proceed Leopard Road, turn right proceed to Warwick Avenue, turn right Alice Street, straight to uMngeni Road, turn left, proceed on uMngeni Road, straight to Durban Station and return ALTERNATIVE ROUTE From Approved Taxi Rank in Mtubatuba, turn left on Inyathi Road, turn left on Riverview, turn right on P237 Road, join N2, turn left, proceed straight pass Mthunzini tollgate, uMvoti Plaza, Tongathi Tollgate proceed straight, turn left on Road R102, proceed straight and join uMngeni Road, turn left proceed and uMngeni Road, straight to Durban Station and return</p>
12.28	<p>2. TO MANDENI</p> <p>From Approved Taxi Rank in Mtubatuba, turn left on iNyathi Road, turn left on Riverview Road, turn right on P237 Road, join N2, before Empangeni, turn right, join Road R102, pass Empangeni, pass Gingindlovu, turn right on Road P459, straight to Mandeni Taxi Rank and return Restriction: Only dropping of passengers is allowed</p>

**transport**

Department:
Transport
Province of KwaZulu-Natal

GAZETTE**LGKZNG12-2015-JUN****REGION: ALL****12.29****3. TO EMPANGENI**

From Approved Taxi RaNK in Mtubatuba, turn left on Inyathi Road, turn left on Riverview Road, turn right on P237 Road, join N2, turn left and proceed straight, turn right to join Road R102, proceed straight to Empangeni, take Turner Road, straight to B-Rank return back on Turner Road, turn left on R34, turn right to A-Rank and return



transport

Department:
Transport
Province of KwaZulu-Natal

GAZETTE

LGKZNG12-2015-JUN

REGION: ALL

1) Application Number: APP0040681	2) Gazette Number: LGKZNG12-2015-JUN
3) Applicant: NOKUTHULA MANIZI NCUBE ID NO. 6404220739088 Association: MTUBATUBA TAXI OWNERS L&L DISTANCE ASS.	4) Applicant Address: PO BOX 1081 MTUBATUBA 3935
5) Existing Licence Holder: NT DUBE ID NO. 6105200869080	6) Existing Licence Holder Address: PO BOX 990 MTUBATUBA KWAZULU-NATAL KWA-ZULU NATAL 3935
7) Type of application: NORMAL TRANSFER	8) Operating Licence Number: LKNKZN0143301
9) Vehicle Type: NOT AVAILABLE	10) 1 x 15 (SEATED) + 0 (STANDING)
11) Region: UMKHANYAKUDE	
12.1	2. TO MANDENI From Approved Taxi Rank in Mtubatuba, turn left on iNyathi Road, turn left on Riverview Road, turn right on P237 Road, join N2, before Empangeni, turn right, join Road R102, pass Empangeni, pass Gingindlovu, turn right on Road P459, straight to Mandeni Taxi Rank and return Restriction: Only dropping of passengers is allowed
12.2	3. TO EMPANGENI From Approved Taxi Rank in Mtubatuba, turn left on Inyathi Road, turn left on Riverview Road, turn right on P237 Road, join N2, turn left and proceed straight, turn right to join Road R102, proceed straight to Empangeni, take Turner Road, straight to B-Rank return back on Turner Road, turn left on R34, turn right to A-Rank and return
12.3	4. TO RICHARDSBAY From Approved Taxi Rank in Mtubatuba, turn left Inyathi Road, left on Riverview Road, turn right on P237 Road, join N2, turn left, proceed straight, turn right on D249, straight to Enseleni, drop and proceed on Road P517, cross N2, join P231, straight to Richardsbay and return
12.4	5. TO HLABISA From Approved Taxi Rank in Mtubatuba to Approved Taxi Rank in Hlabisa, from Mtuba join Taxi Rank, go straight, join JohnRoss Highway, turn left join Road P237, turn right, join Road P235-1, proceed straight to Hlabisa and return
12.5	6. TO NONGOMA From Approved Taxi Rank in Mtubatuba to Approved Taxi Rank in Nongoma, from Mtubatuba Taxi Rank, join Inyathi Road, turn right on Riverview Road, straight to join Road P235/1, pass Hlabisa, no picking up and dropping off of passengers, proceed straight to Road P235/1, proceed straight to Nongoma Taxi Rank and return
12.6	7. TO HLUHLUWE From Approved Taxi Rank in Mtubatuba to Approved Taxi Rank in Hluhluwe, from Mtubatuba Taxi Rank, straight to JohnRoss Highway, join Road P327, turn left joining Riverview Road, turn right and proceed straight joining N2 Road, proceed straight joining P453, straight to Hluhluwe Taxi Rank and return
12.7	11. FROM TAXI RANK IN RIVERVIEW TO MTUBATUBA TAXI RANK From Approved Taxi Rank in Riverview to Approved Taxi Rank in Mtubatuba, proceed on Riverview Road, pass Mtubatuba Primary School, direct to Mtubatuba Taxi Rank and return



transport

Department:
Transport
Province of KwaZulu-Natal

GAZETTE

LGKZNG12-2015-JUN

REGION: ALL

12.8	<p>13. FROM TAXI RANK IN KWAMSANE TOWNSHIP TO MTUBATUBA TAXI RANK</p> <p>From Approved Taxi Rank in Mtubatuba to Approved Taxi Rank in KwaMsane Township from Mtubatuba Taxi Rank, turn left on Inyathi Road, turn left on Riverview Road, then turn right on road P237, turn left on N2 Road pass Four of Us, Mkhonza, eGugulethu Supermarket KwaMkhonza, turn to the Taxi Rank and return no restriction on pick up and drop passengers</p>
12.9	<p>1. TO DURBAN</p> <p>From Approved Taxi Rank in Mtubatuba, turn left on Inyathi Road, left on Riverview Road, turn right on P237 Road, join N2 Road, turn left, straight Empangeni, turn right to Road R102, pass Empangeni, Stanger, Tongaat, Verulam (dropping off passengers can only be done) than join M41 Road, pass Gateway and join M4, proceed straight to Durban, turn right on Argyle Street, turn left on Umngeni Road, proceed to Leopard Road, turn right to Alice Street straight to Umngeni, turn left, proceed to Umngeni Road, straight to Durban Station and return no immediate passengers between the two points Restriction – no picking up along the Route ALTERNATIVE ROUTE From Approved Taxi Rank in Mtubatuba, turn left in Inyathi Road, turn left on Riverview Road, turn right on P237 Road, join N2, proceed straight on Freeway, pass Mthunzini Tollgate, Mvoti Plaza, turn left on M4 Road, pass Ballito, Mhlanga, Lalucia, straight to Durban, join Argyle Street, turn left Umngeni Road, proceed Leopard Road, turn right proceed to Warwick Avenue, turn right Alice Street, straight to uMngeni Road, turn left, proceed on uMngeni Road, straight to Durban Station and return ALTERNATIVE ROUTE From Approved Taxi Rank in Mtubatuba, turn left on Inyathi Road, turn left on Riverview, turn right on P237 Road, join N2, turn left, proceed straight pass Mthunzini tollgate, uMvoti Plaza, Tongathi Tollgate proceed straight, turn left on Road R102, proceed straight and join uMngeni Road, turn left proceed and uMngeni Road, straight to Durban Station and return</p>
12.10	<p>26. KWANGWANASE</p> <p>FROM APPROVED TAXI RANK IN MTUBATUBA TO APPROVED TAXI RANK IN KWA-NGWANASE FROM MTUBATUBA TAXI RANK STRAIGHT TO JOHN ROSS HIGHWAY JOIN P237 ROAD AND JOIN P235 – 1 STRAIGHT TO N2 ROAD PROCEED STRAIGHT IN N2 ROAD THEN TURN RIGHT ON ROAD P522-1 VIA JOZINI PROCEED STRAIGHT ON N2 ROAD THEN TURN RIGHT ON ROAD P522-1 VIA BHAMBANANA, SIKHEMELELE, PHELANDABA DIRECT TO MANGUZI TAXI RANK AND RETURN.</p>
12.11	<p>27. MBAZWANA</p> <p>FROM APPROVED TAXI RANK IN MTUBATUBA TO APPROVED TAXI RANK IN MBAZWANA FROM MTUBATUBA TAXI RANK STRAIGHT TO JOHN ROSS HIGHWAY JOIN P237 ROAD AND JOIN P 235-1 STRAIGHT TO N2 ROAD AND TURN RIGHT PROCEED STRAIGHT AND JOIN P453 VIA HLUHLUWE PROCEED TO JOIN ROAD P2-8 AND TURN LEFT THEN TURN RIGHT TO JOIN ROAD P466-1 PROCEED STRAIGHT VIA LOWER MKHUZE AND PROCEED STRAIGHT TO P466-2 ROAD PROCEED STRAIGHT TO MBAZWANE TAXI RANK AND RETURN.</p>
12.12	<p>29. FROM MTUBATUBA TAXI RANK TO MKHUZE TAXI RANK</p> <p>FROM APPROVED TAXI RANK IN MTUBATUBA TO APPROVED TAXI RANK IN MKHUZE TURN INTO JOHN ROSS HIGHWAY JOIN P237 ROAD AND JOIN P235-1 STRAIGHT TO N2 ROAD THEN TURN RIGHT ON THE ROAD P234. PROCEED STRAIGHT TO MKHUZE TAXI RANK AND RETURN.</p>
12.13	<p>15. FROM TAXI RANK IN NKUNDUSI TO MTUBATUBA TAXI RANK</p> <p>From Approved Taxi Rank in Nkundusi, join Road D1992 to Approved Taxi Rank in Mtubatuba, pass Nkundusi, Qakwini, Mfekayi, Empangeni, join Road P380, turn right to join N2 Road and turn left on Road P237, Nqimulane, turn right on John Ross Highway, straight to Mtubatuba Taxi Rank and return.</p>



transport

Department:
Transport
Province of KwaZulu-Natal

GAZETTE

LGKZNG12-2015-JUN

REGION: ALL

1) Application Number: APP0040644	2) Gazette Number: LGKZNG12-2015-JUN
3) Applicant: BH SITHOLE ID NO. 6009105344084 Association: ESIKHAWINI TAXI ASSOCIATION	4) Applicant Address: P. O. BOX 40458 RICHARDS BAY 3900
5) Existing Licence Holder: NOT APPLICABLE ID NO. NOT APPLICABLE	6) Existing Licence Holder Address: NOT APPLICABLE
7) Type of application: NEW OPERATING LICENCE	8) Operating Licence Number: NOT AVAILABLE
9) Vehicle Type: MINIBUS	10) 1 x 13 (SEATED) + 0 (STANDING)
11) Region: UTHUNGULU	
12.1	<p>ROUTE 1. ESIKHAWINI TO RICHARDSBAY</p> <p>Depart Esikhawini Taxi Rank, turn left into Mthomboni Road, right into Mdlebe Mpuma (east), into Meloni (P106) carry straight down the B10 (P106), past Madlankala, turn right into R34 (John Ross Parkway), turn left West Central Arterial carry straight into Bullion Boulevard, then turn left into Taxi City Rank Richardsbay, return along the same route</p>
12.2	<p>"ROUTE 2. " ESIKHAWINI TO RICHARDSBAY via Alton</p> <p>Depart Esikhawini Rank, left into Mthomboni Road, right into Mdlebe Mpuma (east), into Meloni (P106), carry straight down the B10 (P106), past Madlankala, turn right into R34 (John Ross Parkway), turn right into Alumina Allee, 100 metres away from the road, off loading at bus stop (Maringini), return back straight across Alumina Allee, off loading at Amalgamated, Engine Garage, Ikhwezi deport Bell, Shell Garage, ZCBF, Dollar Drive, turn right and left into Bullion Boulevard and turn left into Taxi Rank Richardsbay, and return along the same route</p>
12.3	<p>"ROUTE 3. " ESIKHAWINI TO EMPANGENI RAIL</p> <p>Depart Esikhawini Rank, turn left into Mthomboni Road, carry straight into D1567, turn right into N2 (freeway), turn left into R34 (John Ross Parkway), straight into Tanner Road, off loading at Kentucky, Post Office, Emric Motors and turn left into B Rank, off loading then turn into Main Road, turn left and right Grantham Highway, back into R34, turn right into Maxwell Street, then left into Lot 63 Taxi Rank, turn right into N2 (Ngoya x Roads) straight into Empangni Circle, left into Tanner Road, then right into B-Rank, turn right into Tanner Road, turn left into R34, right into Maxwell Street, left into Lot 63, taxi rank Empangeni and return along the same route</p>
12.4	<p>ROUTE 4. ESIKHAWINI TO EMPANGENI LOT 63</p> <p>Depart Esikhawini Rank, turn left into Mthomboni Road, straight into D1567, turn right into N2, left into R34 (John Ross Parkway), straight into Main Road, off loading at Speedy, turn left into President Swart Avenue, off loading at Central Park, Total Garage, turn right into Maxwell Street, then left into Lot 63 Taxi Rank Empangeni and return along the same route</p>
12.5	<p>ROUTE 5. ESIKHAWINI (MPEMBENI) TO RICHARDSBAY</p> <p>Depart Esikhawini Taxi Rank, turn right into Mthomboni Road, carry straight across Mdlebe Mpuma robots along D887 to Mpembeni (Lexon tea room), turn back along D887, straight down the B10 (P106), past Madlankala, turn right into R34 (John Ross Parkway), turn left into West Central Arterial, carry straight to Bullion Boulevard, then left into Taxi City Rank Richardsbay, along the same route</p>



transport

Department:
Transport
Province of KwaZulu-Natal

GAZETTE

LGKZNG12-2015-JUN

REGION: ALL

12.6	<p>ROUTE 6. ESIKHAWINI (PORT DUNFORD) TO EMPANGENI Depart Esikhawini Rank to Port Dunford, along D537 to kwaMoli tea room and turn back along D537, turn left into D1597, straight to Masongo X Roads, turn left into Mlebe Mpuma, right into Meloni (P106), carry straight down the B10 (P106), past Madlankal, turn left into R34 (John Ross Parkway), turn left into Tanner Road, offloading at Kentucky, Post Office, Emric Motors, left into B-Rank, back into Main Road, left and right into Grantam Highway, turn right into Maxwell Street, then left into Lot 63 Taxi Rank Empangni, and return along the same route</p>
12.7	<p>CONDITIONS:</p> <ol style="list-style-type: none"> 1. PASSENGERS MAY BE PICKED UP AND/OR SET DOWN ONLY AT DESIGNATED TAXI RANK OR TAXI STOP, WHICH SHALL EXCLUDE BUS STOPS. 2. ENTRY OR RANKING ON PRIVATE PROPERTY IS NOT PERMITTED WITHOUT WRITTEN PERMISSION OF THE LANDLORD, A COPY OF WHICH MUST BE SUPPLIED TO THE BOARD. 3. WITHOUT HAVING ENTERED INTO AN AGREEMENT WITH OTHER OPERATOR ON A COMMON ROUTE, AS CONTEMPLATED BY SECTION 88(2) (B) OF ACT 22 OF 2000, THE PICKING UP OR SETTING DOWN OF PASSENGERS ON SUCH ROUTE IS NOT PERMITTED. A COPY OF SUCH AGREEMENT MUST BE SUPPLIED TO THE BOARD. 4. AT RANKS, WHETHER ON? STREET OR OFF? STREET, ONLY THE TAXI THAT CAN BE ACCOMMODATED IN THE DEMARCATED AREA MAY OCCUPY THE RANK, EXCESS VEHICLES MUST HOLD ELSEWHERE AT DESIGNATED HOLDING AREAS. 5. RANK PERMITS OR LETTERS OF AUTHORITY MUST BE PRODUCED IN RESPECT OF ALL RANKS IN MUNICIPAL AREAS, IN PARTICULAR MAJOR TOWNS AND CITIES AND IN PARTICULAR INTER-PROVINCIAL DESTINATIONS. 6. THE ALLOCATION OF ANY ROUTE OR PORTION OF A ROUTE IS SUBJECT TO THE CONDITION THAT IT HAS BEEN APPROVED AND ALLOCATED IN GOOD FAITH AND THAT SUCH ROUTE WILL BE INVALID SHOULD IT TRANSPIRE THAT THE ROUTE OR PORTION THEREOF WILL, OR HAS CAUSED CONFLICT DUE TO IT HAVING BEEN APPROVED BASED ON INCORRECT OR FALSE INFORMATION SUPPLIED TO THE BOARD OR AS A RESULT OF AN ERROR. IN SUCH INSTANCE THE OPERATING LICENCE MUST BE RETURNED TO THE BOARD FOR CORRECTION. 7. THE VEHICLE MUST BE COVERED BY MOTOR VEHICLE INSURANCE AS WELL AS PERSONAL LIABILITY INSURANCE



transport

Department:
Transport
Province of KwaZulu-Natal

GAZETTE

LGKZNG12-2015-JUN

REGION: ALL

1) Application Number: APP0040505	2) Gazette Number: LGKZNG12-2015-JUN
3) Applicant: MAKHOSI CLARENCE SOKHELA ID NO. 6304140909086 Association: NHLABANE TAXI ASSOCIATION	4) Applicant Address: P.O. BOX 6061 RICHARDS BAY 3900
5) Existing Licence Holder: JF SOKHELA ID NO. 5904035476082	6) Existing Licence Holder Address: P.O. BOX 6061 RICHARDS BAY 3900
7) Type of application: DECEASED TRANSFER	8) Operating Licence Number: LKNKZN0120587
9) Vehicle Type: NOT AVAILABLE	10) 1 x 13 (SEATED) + 0 (STANDING)
11) Region: UTHUNGULU	
12.1	ROUTE 1. From Sokhulu Taxi Rank into ZM 350, turn right to N2-R102 to Mtubatuba Taxi Rank direct and return.
12.2	ROUTE 2. From Sokhulu Taxi Rank into ZM 350, continue with ZM 350 and cross N2 R102 to Kwa-Mbonambi Taxi Rank, direct and return
12.3	ROUTE 3. From Sokhulu Taxi Rank into ZM350, turn left to P515, continue with P515, join with D1559, turn right into RBM Road, continue with P515, via Meerensee, drop passengers only, Anglers Rod, right to John Ross Parkway R34 to CBD Taxi Rank, Richardsbay, direct and return
12.4	ROUTE 4. From Sokhulu Taxi Rank into ZM350, left to P515, right to RBM Road, via Meerensee, drop passengers only, Anglers Rod, continue with R34 to Empangeni, A-Rank, direct and return



transport

Department:
Transport
Province of KwaZulu-Natal

GAZETTE

LGKZNG12-2015-JUN

REGION: ALL

1) Application Number: APP0040576	2) Gazette Number: LGKZNG12-2015-JUN
3) Applicant: BT MKHWANAZI ID NO. 6303305491088 Association: NHLABANE TAXI ASSOCIATION	4) Applicant Address: P. O. BOX 10790 MEERENSEE 3901
5) Existing Licence Holder: NOT APPLICABLE ID NO. NOT APPLICABLE	6) Existing Licence Holder Address: NOT APPLICABLE
7) Type of application: NEW OPERATING LICENCE	8) Operating Licence Number: NOT AVAILABLE
9) Vehicle Type: MINIBUS	10) 1 x 15 (SEATED) + 0 (STANDING)
11) Region: UTHUNGULU	
12.1	ROUTE 1. From Sokhulu Taxi Rank into ZM 350, turn right to N2-R102 to Mtubatuba Taxi Rank direct and return.
12.2	ROUTE 2. From Sokhulu Taxi Rank into ZM 350, continue with ZM 350 and cross N2 R102 to Kwa-Mbonambi Taxi Rank, direct and return
12.3	ROUTE 3. From Sokhulu Taxi Rank into ZM350, turn left to P515, continue with P515, join with D1559, turn right into RBM Road, continue with P515, via Meerensee, drop passengers only, Anglers Rod, right to John Ross Parkway R34 to CBD Taxi Rank, Richardsbay, direct and return
12.4	ROUTE 4. From Sokhulu Taxi Rank into ZM350, left to P515, right to RBM Road, via Meerensee, drop passengers only, Anglers Rod, continue with R34 to Empangeni, A-Rank, direct and return
12.5	CONDITIONS/RESTRICTIONS 1.Passengers may be picked up and/or set down only at designated Taxi Rank or Taxi Stop, which shall exclude Bus Stops. 2.Entry or ranking on private property is not permitted without permission of the Landlord, a copy of which must be supplied to the Board before issue operating license. 3.Without having entered into an agreement with other operators on a common route, as contemplated by section 88 (2) (B) of Act 22 of 2000, the picking up or setting down of passengers on such route is not permitted. A copy of such agreement must be supplied to the Board. 4.At ranks, whether on -street or off-street, only the taxis that can be accommodated in the demarcated area may occupy the rank, excess vehicles must hold elsewhere at designated holding areas. 5.Rank permits or letters of authority must be produced in respect of all ranks in municipal arrears, in particular major towns and cities. 6.The allocation of any route or portion of a route is subject to the condition that it has been approved and allocated in good faith and that such route will be invalid should it transpire that the route or portion thereof will, or has caused conflict due to it having been approved based on incorrect or false information supplied to the Board or as a result of an error. In such instance the operating license must be returned to the Board for correction. 7.The vehicle must be covered by motor vehicle insurance as well as personal liability insurance.



transport

Department:
Transport
Province of KwaZulu-Natal

GAZETTE

LGKZNG12-2015-JUN

REGION: ALL

1) Application Number: APP0040614	2) Gazette Number: LGKZNG12-2015-JUN
3) Applicant: M DLAMINI ID NO. 4702035496089 Association: INSELENI TAXI ASSOCIATION	4) Applicant Address: P. O. BOX 1556 EMPANGENI 3880
5) Existing Licence Holder: NOT APPLICABLE ID NO. NOT APPLICABLE	6) Existing Licence Holder Address: NOT APPLICABLE
7) Type of application: NEW OPERATING LICENCE	8) Operating Licence Number: NOT AVAILABLE
9) Vehicle Type: MINIBUS	10) 1 x 14 (SEATED) + 0 (STANDING)
11) Region: UTHUNGULU	
12.1	APPROVED ROUTES NSELENI TAXI ASSOCIATION NSELENI TO RICHARDS BAY: ROUTE 1: FROM NSELENI TAXI RANK INTO N2, INTO R34 AND PROCEED INTO RICHARDS BAY AND INTO BRACKEHAM ROAD, INTO ALTON ROAD, INTO BUSINESS INDUSTRIES, INTO HABOUR, AND INTO RICHARDS BAY TAXI RANK AND RETURN.
12.2	ROUTE 2: NSELENI TO MTUBATUBA: NSELENI TAXI RANK TURN LEFT INTO N2, PROCEED ALONG N2 AND TURN RIGHT INTO R102 & PROCEED TO MTUBATUBA TAXI RANK AND RETURN.
12.3	ROUTE 3: NSELENI TO MKHUZE: NSELENI INTO N2, PROCEED ALONG N2, TURN LEFT INTO MKHUZE TAXI RANK AND RETURN.
12.4	ROUTE 4: NSELENI TO EMPANGENI: NSELENI TAXI RANK TO EMPANGENI TURN RIGHT JOINING N2 SOUTH DRIVING TO EMPANGENI RAIL, TURN RIGHT LEAVING N2 TO R34 ROAD TO EMPANGENI RAIL, TURN LEFT TO MAIN ROAD THEN TURN RIGHT BY USING TANNER ROAD, LEAVE TANNER ROAD STRAIGHT TO THE TAXI RANK AT EMPANGENI RAIL, THEN DRIVE TO EMPANGENI UP TOWN BY USING TANNER ROAD, TURN LEFT JOINING MAXWELL STREET, TURN LEFT TO EMPANGENI TAXI RANK AND RETURN.
12.5	ROUTE 6: NSELENI TO MABHUYENI FROM NSELENI TAXI RANK USING BHEJANE ROAD TO MABHUYENI (PICK UP PASSENGER), RETURN OR PROCEED TO EMPANGENI AS PER ROUTE 4 ABOVE.
12.6	ROUTE 7: NSELENI TO KWANGWANASE: FROM NSELENI INTO N2, PROCEED ALONG N2 PASS MKHUZE & TURN LEFT INTO PS22/1 AND PROCEED INTO KWANGWANASE TAXI RANK AND RETURN.

**transport**

Department:
Transport
Province of KwaZulu-Natal

GAZETTE

LGKZNG12-2015-JUN

REGION: ALL

12.7 CONDITIONS/RESTRICTIONS

1. Passengers may be picked up and/or set down only at designated Taxi Rank or Taxi Stop, which shall exclude Bus Stops.
2. Entry or ranking on private property is not permitted without permission of the Landlord, a copy of which must be supplied to the Board before issue operating license.
3. Without having entered into an agreement with other operators on a common route, as contemplated by section 88 (2) (B) of Act 22 of 2000, the picking up or setting down of passengers on such route is not permitted. A copy of such agreement must be supplied to the Board.
4. At ranks, whether on -street or off-street, only the taxis that can be accommodated in the demarcated area may occupy the rank, excess vehicles must hold elsewhere at designated holding areas.
5. Rank permits or letters of authority must be produced in respect of all ranks in municipal arrears, in particular major towns and cities.
6. The allocation of any route or portion of a route is subject to the condition that it has been approved and allocated in good faith and that such route will be invalid should it transpire that the route or portion thereof will, or has caused conflict due to it having been approved based on incorrect or false information supplied to the Board or as a result of an error. In such instance the operating license must be returned to the Board for correction.
7. The vehicle must be covered by motor vehicle insurance as well as personal liability insurance.



transport

Department:
Transport
Province of KwaZulu-Natal

GAZETTE

LGKZNG12-2015-JUN

REGION: ALL

1) Application Number: APP0040673	2) Gazette Number: LGKZNG12-2015-JUN
3) Applicant: BT MTHETHWA ID NO. 5708195776086 Association: KWAMBONAMBI LOCAL & LONG D. TAXI ASS.	4) Applicant Address: PO BOX 980 KWAMBONAMBI KWAZULUNATAL 3955
5) Existing Licence Holder: NOT APPLICABLE ID NO. NOT APPLICABLE	6) Existing Licence Holder Address: NOT APPLICABLE
7) Type of application: NEW OPERATING LICENCE	8) Operating Licence Number: NOT AVAILABLE
9) Vehicle Type: NOT AVAILABLE	10) 1 x 0 (SEATED) + 0 (STANDING)
11) Region: UTHUNGULU	
12.1	1. GOINTETHE TO KWA MBONAMBI From Gointhethe Store, turn left pass Mndeni, pass Mhlahlancni to Manazarethen, back to Vela, pass Casoline to P232 (Maphelane Road), go across N2 Freeway, to P232, turn left to Regia Street, go down to KwaMbonambi Taxi Rank
12.2	2. KWAMBONAMBI TO DURBAN STATION From KwaMbonambi Taxi Rank (Lot No. 15977) in Regia Street at KwaMbonambi, go down the road (Regia Street), turn right to P232, go down, turn left to N2 freeway, turn left to M4, go down the road, turn right to M17, go down then turn left to R102, down to Durban Station, offload and return without passengers
12.3	3. KWAMBONAMBI TO EMPANGENI (A-Rank) From KwaMbonambi Taxi Rank in Regia Street at KwaMbonambi go down the road (Regia Street), turn left to P232, go up the road to P497, turn right to P511 (to Bhuhubhu & Mthwana then turn back to P497, again pass Zonza, Mbabe & Mabhuveni, go down and turn to R34, go down Ukula Street, turn right to Biyela Street, turn right to Main Street, go to A-Rank Empangeni, offload and return with passengers.
12.4	4. KWAMBONAMBI TO KWANGWANASE From KwaMbonambi Taxi Rank in Regia Street at KwaMbonambi go down the Road (Regia Street), turn right to P231, go down, turn left to N2 Freeway, go down Jozini 19 Road to R22, down to Ithala Complex Taxi Rank, offload and return without passengers.
12.5	5. KWAMBONAMBI TO RICHARDSBAY From KwaMbonambi Taxi Rank in Regia Street at KwaMbonambi, go down the road (Regia Street), turn right to P232, go down turn left to N2 Freeway, go down pass Mposa, pass Enseleni, turn left to D249, go up the road turning left to Krugerrand Road, go down to CBD Taxi Rank at Richards Bay, offload and return with passengers
12.6	6. SOKHULU TO KWAMBONAMBI From Sokhulu Taxi Rank, go down Maphelane Road, pass Casoline Saw Mill, pass Malanga Pan, pass Qedusizi Bottle Store, go across N2 Freeway, go up P232 Road, turn left to Regia Street, go down the Road to KwaMbonambi Taxi Rank.
12.7	7. KWAMBONAMBI TO DONDOTHA From KwaMbonambi in Regia Street at KwaMbonambi, go down the Road (Regia Street), turn left into P232, go up the road, at the cross Junction (Old Mtubatuba Road), go straight across to P497, pass Tandaza Store, turn right into P499, pass Esigaganeni, continue until you reach Donditha Taxi Rank, offload and return without passengers.
12.8	8. KWAMBONAMBI TO MTUBATUBA From KwaMbonambi Taxi Rank in Regia Street at KwaMbonambi, go down the Road (Regia Street), turn right into P232, go down the road, turn left into N2 Freeway, pass Penicuick, Teza, Safari, KwaMsani. ALTERNATIVE: From KwaMbonambi Taxi Rank in Regia Street at KwaMbonambi, go down the Road (Regia Street), turn right into P232, go down the road, turn left onto N2 Freeway, pass Penicuick, Teza, Safari, KwaMsani, turn right into R618, right into the Platza Rank, offload and return without passengers.



transport

Department:
Transport
Province of KwaZulu-Natal

GAZETTE

LGKZNG12-2015-JUN

REGION: ALL

12.9	<p>9 KWAMBONAMBI TO NHLABANE RESERVE From KwaMbonambi Taxi Rank in Regia Street, go down the Road (Regia Street), turn right into P232, go down, turn left onto N2 Freeway, turn right into Taner Road, go down to B-Rank, offload and return without passengers.</p>
12.10	<p>CONDITIONS/RESTRICTIONS</p> <ol style="list-style-type: none"> 1. Passengers may be picked up and/or set down only at designated Taxi Rank or Taxi Stop, which shall exclude Bus Stops. 2. Entry or ranking on private property is not permitted without permission of the Landlord, a copy of which must be supplied to the Board before issue operating license 3. Without having entered into an agreement with other operators on a common route, as contemplated by section 88 (2) (B) of Act 22 of 2000, the picking up or setting down of passengers on such route is not permitted. A copy of such agreement must be supplied to the Board. 4. At ranks, whether on -street or off-street, only the taxis that can be accommodated in the demarcated area may occupy the rank, excess vehicles must hold elsewhere at designated holding areas. 5. Rank permits or letters of authority must be produced in respect of all ranks in municipal arrears, in particular major towns and cities. 6. The allocation of any route or portion of a route is subject to the condition that it has been approved and allocated in good faith and that such route will be invalid should it transpire that the route or portion thereof will, or has caused conflict due to it having been approved based on incorrect or false information supplied to the Board or as a result of an error. In such instance the operating license must be returned to the Board for correction. 7. The vehicle must be covered by motor vehicle insurance as well as personal liability insurance.



transport

Department:
Transport
Province of KwaZulu-Natal

GAZETTE

LGKZNG12-2015-JUN

REGION: ALL

1) Application Number: APP0040624	2) Gazette Number: LGKZNG12-2015-JUN
3) Applicant: SS NTULI ID NO. 7501275341089 Association: NGWELEZANE TAXI ASSOCIATION	4) Applicant Address: PO BOX 8068 EMPANGENI 3880
5) Existing Licence Holder: ZH MHLONGO ID NO. 4307125492087	6) Existing Licence Holder Address: P.O. BOX 7250 EMPANGENI KWAZULU-NATAL KWA-ZULU NATAL 3880
7) Type of application: NORMAL TRANSFER	8) Operating Licence Number: LKNKZN0113292
9) Vehicle Type: NOT AVAILABLE	10) 1 x 12 (SEATED) + 0 (STANDING)
11) Region: UTHUNGULU	
12.1	<p>ROUTE 1. FROM NGWELEZANE TO EMPANGENI & EMPANGENI RAIL</p> <p>From Ngwelezane into Ngwelezane Road turn left into Tanner Road and turn right into Rank B and return or proceed to Tanner Road and turn right then turn left into Main Road(Eshowe Road) and left into Frank Bull and right into Old Main Road turn right Oxland Road to Maxwell Road and turn left into Lot 63 or proceed to Commercial Road and turn right then left into Union Street to NPA (War Memorial Hospital) and left into Ukhula Street turn right into Biyela Street and left into Maxwell street and turn left into Smith Street and right to Commercial Road or turn left from Ngwelezane into Western by pass Mr 166 (Melmoth Road) and proceed to Ukhula Street or turn right into Main Road R34 (Eshowe Road) and turn left into Maxwell street and return or from Ngwelezane Road turn left into Dunford Road and turn left into gemin Road and left into Sigma Crescent proceed to gemin Road turn left to Dunford Road and turn right into President Swart and left into Main Road or turn left into President Swart turn right into Dunn Road and left or right to Frank Bull.</p>
12.2	<p>ROUTE 3. NGWELEZANE TO KWADLANGEZWA</p> <p>From Ngwelezane into Ngwelezane Road turn right into (Old N3) R102 turn right into University Park and return.</p>
12.3	<p>ROUTE 2. NGWELEZANE TO RICHARDSBAY</p> <p>From Ngwelezane into Ngwelezane Road left into Tanner and right into main Road R34 (John Ross Highway) turn left into Geleirgang and turn into Allumina Alle to Chackline turn right into Guiden Gracht turn left into Bullion Boulavard turn left or right into CBD and return proceed to John Ross Highway by Kruger Randand turn right into R34 (Mtuba Road) turn right Alkan Strand (Beaches) and return.</p>



transport

Department:
Transport
Province of KwaZulu-Natal

GAZETTE

LGKZNG12-2015-JUN

REGION: ALL

1) Application Number: APP0038108	2) Gazette Number: LGKZNG12-2015-JUN
3) Applicant: NE MTHEMBU ID NO. 7210040435081 Association: NGWELEZANE TAXI ASSOCIATION	4) Applicant Address: P O BOX 650 EMPANGENI 3850
5) Existing Licence Holder: MM MTHEMBU ID NO. 6307165638084	6) Existing Licence Holder Address: P.O. BOX 650 EMPANGENI KWAZULU-NATAL KWA-ZULU NATAL 3880
7) Type of application: DECEASED TRANSFER	8) Operating Licence Number: LKNKZN0128604
9) Vehicle Type: NOT AVAILABLE	10) 1 x 13 (SEATED) + 0 (STANDING)
11) Region: UTHUNGULU	
12.1	<p>ROUTE 1. FROM NGWELEZANE TO EMPANGENI & EMPANGENI RAIL</p> <p>From Ngwelezane into Ngwelezane Road turn left into Tanner Road and turn right into Rank B and return or proceed to Tanner Road and turn right then turn left into Main Road(Eshowe Road) and left into Frank Bull and right into Old Main Road turn right Oxland Road to Maxwell Road and turn left into Lot 63 or proceed to Commercial Road and turn right then left into Union Street to NPA (War Memorial Hospital) and left into Ukhula Street turn right into Biyela Street and left into Maxwell street and turn left into Smith Street and right to Commercial Road or turn left from Ngwelezane into Western by pass Mr 166 (Melmoth Road) and proceed to Ukhula Street or turn right into Main Road R34 (Eshowe Road) and turn left into Maxwell street and return or from Ngwelezane Road turn left into Dunford Road and turn left into gemin Road and left into Sigma Crescent proceed to gemin Road turn left to Dunford Road and turn right into President Swart and left into Main Road or turn left into President Swart turn right into Dunn Road and left or right to Frank Bull.</p>
12.2	<p>ROUTE 3. NGWELEZANE TO KWADLANGEZWA</p> <p>From Ngwelezane into Ngwelezane Road turn right into (Old N3) R102 turn right into University Park and return.</p>
12.3	<p>ROUTE 2. NGWELEZANE TO RICHARDSBAY</p> <p>From Ngwelezane into Ngwelezane Road left into Tanner and right into main Road R34 (John Ross Highway) turn left into Geleirgang and turn into Allumina Alle to Chackline turn right into Guiden Gracht turn left into Bullion Boulavard turn left or right into CBD and return proceed to John Ross Highway by Kruger Randand turn right into R34 (Mtuba Road) turn right Alkan Strand (Beaches) and return.</p>



transport

Department:
Transport
Province of KwaZulu-Natal

GAZETTE

LGKZNG12-2015-JUN

REGION: ALL

1) Application Number: APP0025260	2) Gazette Number: LGKZNG12-2015-JUN
3) Applicant: XS GOMEDE ID NO. 7508145650086 Association: NGWELEZANE TAXI ASSOCIATION	4) Applicant Address: BOX77903 EMPANGENI 3880
5) Existing Licence Holder: TB MNGOMEZULU ID NO. 5105060608082	6) Existing Licence Holder Address: K 1496 GOLANTETHE ROAD KWAMASHU DURBAN KWA-ZULU NATAL 4360
7) Type of application: NORMAL TRANSFER	8) Operating Licence Number: LKNKZN0120498
9) Vehicle Type: NOT AVAILABLE	10) 1 x 13 (SEATED) + 0 (STANDING)
11) Region: UTHUNGULU	
12.1	<p>ROUTE 1. FROM NGWELEZANE TO EMPANGENI & EMPANGENI RAIL</p> <p>From Ngwelezane into Ngwelezane Road turn left into Tanner Road and turn right into Rank B and return or proceed to Tanner Road and turn right then turn left into Main Road(Eshowe Road) and left into Frank Bull and right into Old Main Road turn right Oxland Road to Maxwell Road and turn left into Lot 63 or proceed to Commercial Road and turn right then left into Union Street to NPA (War Memorial Hospital) and left into Ukhula Street turn right into Biyela Street and left into Maxwell street and turn left into Smith Street and right to Commercial Road or turn left from Ngwelezane into Western by pass Mr 166 (Melmoth Road) and proceed to Ukhula Street or turn right into Main Road R34 (Eshowe Road) and turn left into Maxwell street and return or from Ngwelezane Road turn left into Dunford Road and turn left into gemin Road and left into Sigma Crescent proceed to gemin Road turn left to Dunford Road and turn right into President Swart and left into Main Road or turn left into President Swart turn right into Dunn Road and left or right to Frank Bull.</p>
12.2	<p>ROUTE 2. NGWELEZANE TO RICHARDSBAY</p> <p>From Ngwelezane into Ngwelezane Road left into Tanner and right into main Road R34 (John Ross Highway) turn left into Geleirgang and turn into Allumina Alle to Chackline turn right into Guiden Gracht turn left into Bullion Boulavard turn left or right into CBD and return proceed to John Ross Highway by Kruger Randand turn right into R34 (Mtuba Road) turn right Alkan Strand (Beaches) and return.</p>
12.3	<p>ROUTE 4 NGWELEZANE TO NDABAYAKHE</p> <p>From Ngwelezane into Ngwelezane Road turn right into (Old N2) R102 turn right into D1557 and return or proceed to Ngwelezane Hospital.</p>
12.4	<p>ROUTE 5 NGWELEZANE TO NQUTSHINI</p> <p>From Ngwelezane into Ngwelezane into Thanduyise Drive or Mangosuthu Highway turn left into D1557 and return (if Mangosuthu Highway turn right).</p>
12.5	<p>ROUTE 6 NGWELEZANE TO MATSHANA</p> <p>From Ngwelezane into Amangwe Highway proceed to D880 and return or turn left into Madlebe Road and return.</p>



transport

Department:
Transport
Province of KwaZulu-Natal

GAZETTE

LGKZNG12-2015-JUN

REGION: ALL

1) Application Number: APP0014578	2) Gazette Number: LGKZNG12-2015-JUN
3) Applicant: SITHOLE NJ ID NO. 6004075503082 Association: OLD ESHOWE ROAD TAXI ASSOCIATION	4) Applicant Address: P O BOX 78028 EMPANGENI 3880
5) Existing Licence Holder: NOT APPLICABLE ID NO. NOT APPLICABLE	6) Existing Licence Holder Address: NOT APPLICABLE
7) Type of application: NEW OPERATING LICENCE	8) Operating Licence Number: NOT AVAILABLE
9) Vehicle Type: MINIBUS	10) 1 x 14 (SEATED) + 0 (STANDING)
11) Region: UTHUNGULU	
12.1	<p>OLD ESHOWE</p> <p>1. Old Eshowe (Ekuphumuleni) to Empangeni: Pick and drops Emhlalini, Enkwalini, KwaQhamuka, Msunduzi, Ncekwane, Ntshidi, Qedusizi, Dlamu, Matshamnyama drop passengers to Boxer Rank return doing the same.</p>
12.2	<p>2. OLD ESHOWE (MEVAMHLOPHE) TO EMPANGENI: BINGOMA, ESIPHETHWINI, ENQATHAYI, KWAMSWELI, KHELI, QHUBANDABA, MANKWANYANENI, DIPHINI, SUNDWINI, MEVAMHLOPHE DIRECT AND RETURN DOING PICK AND DROPS TO BOXER RANK EMPANGENI.</p>
12.3	<p>3. OLD ESHOWE (NQOLENI) TO EMPANGENI BHOANISI, DLANGUBO, FASIMBA, KWAMTHEMBU, MNQADAYI, NOMNYAKA, OYEMENI, NGODINI, MAKHEHLE, NTSHELUNTSHU, MNGAMPONDO TO BOXER RANK, EMPANGENI DIRECT AND RETURN AND DROP DOING THE SAME.</p> <p>ALTERNATIVE ROUTE TO EMPANGENI TURN LEFT WEIGHTMON, STRAIGHT ALONG BIYELA STREET, TURN RIGHT BRYNE STREET, DROP OFF PASSENGERS, BACK TO THE RANK.</p>



transport

Department:
Transport
Province of KwaZulu-Natal

GAZETTE

LGKZNG12-2015-JUN

REGION: ALL

1) Application Number: APP0039452	2) Gazette Number: LGKZNG12-2015-JUN
3) Applicant: DIMBA F ID NO. 4408315271081 Association: OLD ESHOWE ROAD TAXI ASSOCIATION	4) Applicant Address: P O BOX 1228 EMPANGENI 3880
5) Existing Licence Holder: NOT APPLICABLE ID NO. NOT APPLICABLE	6) Existing Licence Holder Address: NOT APPLICABLE
7) Type of application: NEW OPERATING LICENCE	8) Operating Licence Number: LKNKZN0113471
9) Vehicle Type: NOT AVAILABLE	10) 1 x 0 (SEATED) + 0 (STANDING)
11) Region: UTHUNGULU	
12.1	<p>OLD ESHOWE</p> <p>1. Old Eshowe (Ekuphumuleni) to Empangeni: Pick and drops Emhlalini, Enkwalini, KwaQhamuka, Msunduzi, Ncekwane, Ntshidi, Qedusizi, Dlamu, Matshamnyama drop passengers to Boxer Rank return doing the same.</p>
12.2	<p>2. OLD ESHOWE (MEVAMHLOPHE) TO EMPANGENI: BINGOMA, ESIPHETHWINI, ENQATHAYI, KWAMSWELI, KHELI, QHUBANDABA, MANKWANYANENI, DIPHINI, SUNDWINI, MEVAMHLOPHE DIRECT AND RETURN DOING PICK AND DROPS TO BOXER RANK EMPANGENI.</p>
12.3	<p>3. OLD ESHOWE (NQOLENI) TO EMPANGENI BHO FANISI, DLANGUBO, FASIMBA, KWAMTHEMBU, MNQADAYI, NOMNYAKA, OYEMENI, NGODINI, MAKHEHLE, NTSHELUNTSHELU, MNGAMPONDO TO BOXER RANK, EMPANGENI DIRECT AND RETURN AND DROP DOING THE SAME.</p> <p>ALTERNATIVE ROUTE TO EMPANGENI TURN LEFT WEIGHTMON, STRAIGHT ALONG BIYELA STREET, TURN RIGHT BRYNE STREET, DROP OFF PASSENGERS, BACK TO THE RANK.</p>



transport

Department:
Transport
Province of KwaZulu-Natal

GAZETTE

LGKZNG12-2015-JUN

REGION: ALL

1) Application Number: APP0025628	2) Gazette Number: LGKZNG12-2015-JUN
3) Applicant: TC MTHEMBU ID NO. 5801270810084 Association: SIPHEMBOKUHLE TAXI ASSOCIATION	4) Applicant Address: P O BOX 1228 EMPANGENI 3880
5) Existing Licence Holder: JV MTHEMBU ID NO. 6309265749084	6) Existing Licence Holder Address: P.O. BOX 1228 EMPANGENI KWA ZULU-NATAL KWA-ZULU NATAL 3880
7) Type of application: NORMAL TRANSFER	8) Operating Licence Number:
9) Vehicle Type: NOT AVAILABLE	10) 1 x 15 (SEATED) + 0 (STANDING)
11) Region: UTHUNGULU	
12.1	ROUTE 1 From approved Taxi Rank behind Spar to Bryne Street then join Empangeni Main Road (R34) then turn left to Fukwe Street and join President Street Street, turn right to Nkankane Road then back to President Street, turn right again to Ndlanzi and go back to President Street then turn left to Juba Street 1 back to President Street then turn left again to Juba Street 2 and then turn right to Gwalagwala Street and Qalakobusha Prison, then join R34 where they Pick and drop then right to P568 where there are many stops passing they pick up and drop off sport. until it goes right to Endodwane where it ends.
12.2	ROUTE 2 IN REVERSE ORDER STARTING AT APPROVED TAXI RANK BEHIND SPAR AT EMPANGENI From P568 Bhimbos rank Endondwane direct to eDipha and join right to D1586, pick and drop at stadium, then they pass Somopho School, Ejikeni Enkantolo, KwaManyathi and then take right to Gxigxi Road. Pick and drop at Ezinkehlini, Ensimbini, Eggroundini, Epitsini, KwaMshini and return to D1586 which continues from kwaManyathi, pick and drop at Emathayini, EmaNcubeni, KwaNkwanyana, kwaDladla, kwaNkosi, Etsheni, Govender, Emohlonhlweni and join P568 direct and return to Empangeni



transport

Department:
Transport
Province of KwaZulu-Natal

GAZETTE

LGKZNG12-2015-JUN

REGION: ALL

1) Application Number: APP0014689	2) Gazette Number: LGKZNG12-2015-JUN
3) Applicant: MNCUBE G ID NO. 4304230326086 Association: BABANANGO TAXI ASSOCIATION	4) Applicant Address: P O BOX 28105 MELMOTH 3835
5) Existing Licence Holder: NOT APPLICABLE ID NO. NOT APPLICABLE	6) Existing Licence Holder Address: NOT APPLICABLE
7) Type of application: NEW OPERATING LICENCE	8) Operating Licence Number: PMB12761714
9) Vehicle Type: MINIBUS	10) 1 x 14 (SEATED) + 0 (STANDING)
11) Region: ZULULAND	
12.1	Route 1 Babanango-Empangeni From Babanango Taxi Rank along P250 of R34 adjoin R66 turn left into 230 and proceed to Empangeni A-Rank and return to Babanango along the same route.
12.2	Route 2 Dundee from Babanango Taxi Rank along P250 becoming R68 to Nquthu, R68 which joins with R33 and proceed to Dundee Taxi Rank and return along the same route.
12.3	Route 3 Mandini from Babanango Taxi Rank along R34 joining with R66 through Eshowe, Gingindlovu becoming R102 onto P415 to Mandini Taxi Rank and return along the same route.
12.4	Route 4 Pinetown From Babanango Taxi Rank, along R34 to its junction with R66 through Eshowe, Gingindlovu on R102 becoming M41, left onto N2 right onto N3 at Spagetti Junction, left M13, right Old Main Road, right Moodie Street, right Hill Street Taxi Rank and return along the same route.
12.5	Route 6 Vryheid From Babanango Taxi Rank, along P573 to R34 North, P47/1, P34/3, Vryheid Plaza Rank Stretch crescent, Market Street, trecht Street, Mason Street to rank and return along the same route.
12.6	Route 7 Melmoth from Babanango Taxi Rank, along P573 to R34 South to Melmoth Taxi Rank and return along the same route.
12.7	Route 8 Mahlabathini from Babanango Taxi Rank, along P573 to R34 to join junction with P301 into Ulundi and proceed onto P52/1 to its junction with P244/-1 to Mahlabathini and return along the same route either direct from Ulundi or from Mahlabathini.
12.8	Route 9 Nquthu from Babanango Taxi Rank, along Road P573, R34 South, P250 becoming R68 along R68 direct to Nquthu and return along the same route.
12.9	Route 10.1 Johannesburg Plein Street From Babanango Taxi Rank ,along P573, R34 past Vryheid, Bloodriver, Utrecht joining the N11 North, Volksrust, Standerton, Balfour to the junction with N11 with the N3 coming in past Heidelberg, M2 off-ramp to Harrow Road, Anderson Street, Von Willigh Street, to Plein Street Rank and return along the same route in the reserve direction.
12.10	Route 10.2 From Babanango along R68 through Nquthu, Blood River and into and along the R34, bypass Utrecht, Newcastle, right into the N11 to Volksrust to R23 along R23 into N3, bypass Heidelberg to M2 to Harrow Road, to Bree Street, to Plein Street Taxi Rank and return along the same route.

**transport**

Department:
Transport
Province of KwaZulu-Natal

GAZETTE

LGKZNG12-2015-JUN

REGION: ALL

- | | |
|--------------|--|
| 12.11 | <p>Route 11
Durban from Babanango Taxi Rank along Road P573, R34 South to R66 past Melmoth, Eshowe, Gingindlovu onto the N2, N2 to Ballitoville glide-off. ALTERNATIVE: 11.1. N2, left M41, left M4, Prince Alfred Street, right Ordnance Road, right Albert Street into Taxi rank at Teacher Centre and return along the same route. 11.2. N2, left P445, right M4 as above. 11.3. N2, left N3, left Old Dutch Road, becoming Alice Street, left Albert Street into Taxi Rank at Teachers Centre and return along the same route.</p> |
|--------------|--|



transport

Department:
Transport
Province of KwaZulu-Natal

GAZETTE

LGKZNG12-2015-JUN

REGION: ALL

1) Application Number: APP0039005	2) Gazette Number: LGKZNG12-2015-JUN
3) Applicant: MANGUNU ELLEN NYATIKAZI ID NO. 3608080586081 Association: IKHWEZI LOCAL AND LONG DISTANCE TA	4) Applicant Address: P O BOX 1949 PONGOLA 3170
5) Existing Licence Holder: MM NYATHIKAZI ID NO. 3206125242081	6) Existing Licence Holder Address: PO BOX 1126 PONGOLA KWA ZULU-NATAL KWA-ZULU NATAL 3170
7) Type of application: RENEWAL AND DECEASED	8) Operating Licence Number: LKNKZN0111973
9) Vehicle Type: MINIBUS	10) 1 x 15 (SEATED) + 0 (STANDING)
11) Region: ZULULAND	
12.1	<p>APPROVED DETAILED ROUTE DESCRIPTION IKHWEZI LOCAL & LONG DISTANCE TAXI ASSOCIATION</p> <p>1. NCONTSHANE TO PONGOLA From Ncotshane Taxi Rank B turn right to P343, proceed to Onverwacht Road, and turn right proceed to Naude Street; turn right into Pongola Taxi Rank and return.</p>
12.2	<p>2. PONGOLA TO OVERWATCH From Pongola Taxi Rank, turn left join Naude Street, turn right to Onverwacht and return.</p>
12.3	<p>3. PONGOLA TO PONGOLA SUGAR MILL From Pongola Taxi Rank, turn left join N2, proceed and turn right to Pongola Sugar Mill and return</p>
12.4	<p>4. PONGOLA TO KWANGWANASE From Pongola Taxi Rank, join N2 to Golela Crossing, turn left proceed to Golela Boarder Post and return to the Crossing, turn left join N2, proceed to Inkonkoni Crossing (Jozini Turn off), turn left joining Jozini Road and proceed to Jozini Town, proceed to Kwaskiemelele Cross, turn right into Manguzi Road and proceed into Kwanganase Taxi Rank and return.</p>
12.5	<p>5. PONGOLA TO NONGOMA From Pngola Taxi Rank, turn left into N2 and right into R66, proceed to Magudu Town and proceed to Nongoma Town and proceed into Ulundi City Complex Taxi Rank and return.</p>
12.6	<p>6. PONGOLA TO VRYHEID From Pongola Taxi Rank turn left into N2 and right to R66, proceed to Magudu Town and turn right to R60 and proceed to Vryheid, R69, turn into Church Street in Vryheid, turn right into Cicil Emme Street, turn left into Utrecht Street and proceed to Vryheid Taxi Rank and return.</p>
12.7	<p>7. PONGOLA TO DURBAN From Pongola Taxi Rank, turn right into and along N2, to Gogela, proceed to Hluhluwe, Mtubatuba, Empangeni on N2, leaving the N2 at Mount Edgecombe, join and proceed along R67, turn right at the First Intersection to Argyle Road, turn right at the First Robots, proceed to Umgeni Road and turn right to Durban Taxi Rank and return.</p>

**transport**

Department:
Transport
Province of KwaZulu-Natal

GAZETTE

LGKZNG12-2015-JUN

REGION: ALL

12.8	<p>8. PONGOLA TO NEWCASTLE</p> <p>From Pongola Taxi Rank, turn right into N2, proceed and turn left join Comondale Road, turn left into R33 to Paulpiettersburg, Mpevane, Bloedriver, turn right into R34, proceed and turn left to Utrecht, join Madadeni Road, proceed to N11, turn right into Newcastle Taxi Rank and return.</p>
12.9	<p>9. PONGOLA TO PIETERMARITZBURG</p> <p>From Pongola Taxi Rank, turn right into N2, proceed to Comondale, turn left into R33, to Paulpiettersburg, Vryheid, Bloedriver, Dundee, join R68 and proceed to N11, turn left into First Robots and proceed, turn right into R74, turn left into N3, proceed to Estcourt, Mooiriver, Howick, proceed and turn off to Greytown Road, turn right to the First Robots into Pietermaritzburg City and proceed to Church Street and return</p>



transport

Department:
Transport
Province of KwaZulu-Natal

GAZETTE

LGKZNG12-2015-JUN

REGION: ALL

1) Application Number: APP0040547	2) Gazette Number: LGKZNG12-2015-JUN
3) Applicant: HLENGIWE NORAH MALINGA ID NO. 6104100737083 Association: IKHWEZI LOCAL AND LONG DISTANCE TA	4) Applicant Address: P. O. BOX 1709 PONGOLA 3170
5) Existing Licence Holder: SA MALINGA ID NO. 5507095464086	6) Existing Licence Holder Address: P.O. BOX 1709 PONGOLA 3170
7) Type of application: DECEASED TRANSFER	8) Operating Licence Number: LKNKZN0111932
9) Vehicle Type: NOT AVAILABLE	10) 1 x 13 (SEATED) + 0 (STANDING)
11) Region: ZULULAND	
12.1	9. PONGOLA TO PIETERMARITZBURG From Pongola Taxi Rank, turn right into N2, proceed to Comondale, turn left into R33, to Paulpiettersburg, Vryheid, Bloodriver, Dundee, join R68 and proceed to N11, turn left into First Robots and proceed, turn right into R74, turn left into N3, proceed to Estcourt, Mooiriver, Howick, proceed and turn off to Greytown Road, turn right to the First Robots into Pietermaritzburg City and proceed to Church Street and return
12.2	10. PONGOLA TO PEIT RETIEF From Pongola Taxi Rank, turn right into N2, proceed to Piet Retief, turn left into Piet Retief Taxi Rank and return
12.3	11. PONGOLA TO JOHANNESBURG From Pongola Taxi Rank, turn right into N2, proceed to Piet Retief, Ermelo, join N17, proceed to Bethal, Trichardt, Kinross, Leandra, Devon, Springs, Benoni, Germiston, proceed to M1, turn left into Rissik Street, turn right into Devilars Street and proceed into Johannesburg Park City Taxi Rank No-2 and return
12.4	APPROVED DETAILED ROUTE DESCRIPTION IKHWEZI LOCAL & LONG DISTANCE TAXI ASSOCIATION 1. NCONTSHANE TO PONGOLA From Ncontshane Taxi Rank B turn right to P343, proceed to Onverwacht Road, and turn right proceed to Naude Street; turn right into Pongola Taxi Rank and return.
12.5	2. PONGOLA TO OVERWATCH From Pongola Taxi Rank, turn left join Naude Street, turn right to Onverwacht and return.
12.6	3. PONGOLA TO PONGOLA SUGAR MILL From Pongola Taxi Rank, turn left join N2, proceed and turn right to Pongola Sugar Mill and return
12.7	4. PONGOLA TO KWANGWANASE From Pongola Taxi Rank, join N2 to Golela Crossing, turn left proceed to Golela Boarder Post and return to the Crossing, turn left join N2, proceed to Inkonkoni Crossing (Jozini Turn off), turn left joining Jozini Road and proceed to Jozini Town, proceed to Kwaskiemelele Cross, turn right into Manguzi Road and proceed into Kwanganase Taxi Rank and return.
12.8	5. PONGOLA TO NONGOMA From Pngola Taxi Rank, turn left into N2 and right into R66, proceed to Magudu Town and proceed to Nongoma Town and proceed into Ulundi City Complex Taxi Rank and return.

**transport**

Department:
Transport
Province of KwaZulu-Natal

GAZETTE

LGKZNG12-2015-JUN

REGION: ALL

12.9	<p>6. PONGOLA TO VRYHEID From Pongola Taxi Rank turn left into N2 and right to R66, proceed to Magudu Town and turn right to R60 and proceed to Vryheid, R69, turn into Church Street in Vryheid, turn right into Cicil Emme Street, turn left into Utrecht Street and proceed to Vryheid Taxi Rank and return.</p>
12.10	<p>7. PONGOLA TO DURBAN From Pongola Taxi Rank, turn right into and along N2, to Gogela, proceed to Hluhluwe, Mtubatuba, Empangeni on N2, leaving the N2 at Mount Edgecombe, join and proceed along R67, turn right at the First Intersection to Argyle Road, turn right at the First Robots, proceed to Umgeni Road and turn right to Durban Taxi Rank and return.</p>
12.11	<p>8. PONGOLA TO NEWCASTLE From Pongola Taxi Rank, turn right into N2, proceed and turn left join Comondale Road, turn left into R33 to Paulpiettersburg, Mpevane, Bloedriver, turn right into R34, proceed and turn left to Utrecht, join Madadeni Road, proceed to N11, turn right into Newcastle Taxi Rank and return.</p>



transport

Department:
Transport
Province of KwaZulu-Natal

GAZETTE

LGKZNG12-2015-JUN

REGION: ALL

1) Application Number: APP0014620	2) Gazette Number: LGKZNG12-2015-JUN
3) Applicant: MPUNGOSE PD ID NO. 5508230450089 Association: MAHLABATHINI-ULUNDI TRANS. ASSOCIATION	4) Applicant Address: P O BOX 107 MAHLABATHINI 3865
5) Existing Licence Holder: NOT APPLICABLE ID NO. NOT APPLICABLE	6) Existing Licence Holder Address: NOT APPLICABLE
7) Type of application: NEW OPERATING LICENCE	8) Operating Licence Number: LKNKZN0121856
9) Vehicle Type: MINIBUS	10) 1 x 12 (SEATED) + 0 (STANDING)
11) Region: ZULULAND	
12.1	<p>ROUTE 1. ULUNDI TO EMPANGENI</p> <p>From Ulundi Plaza Taxi Rank join Princess Magogo Road and proceed to Kind Dinizulu Highway (R66) and join R34 and turn into Biyela Street to Ok Taxi Rank, offloading and loading , rejoin R34 to Maxwell Old Taxi Rank load and off-load. Return to Ulundi Plaza Taxi Rank using the same route.</p>
12.2	<p>ROUTE 2. ULUNDI TO MELMOTH</p> <p>From Ulundi Plaza Taxi Rank join Princess Magogo Road and proceed to Kind Dinizulu Highway (R66) and join R34, turn left to Melmoth, turn left into Victoria Street into Melmoth Taxi Rank. Return to Ulundi Plaza Taxi Rank using the same route</p>
12.3	<p>ROUTE 3. ULUNDI TO VRYHEID</p> <p>From Ulundi Plaza Taxi Rank join Princess Magogo Road and proceed to Kind Dinizulu Highway (R66). Turn left into R34 and proceed along the road into Vryheid and join Church Street into Vryheid Plaza Taxi Rank, off-load and load. Proceed to Stretch Crescent Street direct to the Railway Station Taxi Rank. Return to Ulundi Plaza Taxi Rank using the same route.</p>
12.4	<p>ROUTE 4. ULUNDI TO NONGOMA</p> <p>From Ulundi Plaza Taxi Rank join Princess Magogo Road and proceed to Kind Dinizulu Highway, turn right into R66 and proceed to Nongoma, off-load and load. Return to Ulundi Plaza Taxi Rank using the same route.</p>
12.5	<p>ROUTE 5. ULUNDI TO DURBAN</p> <p>From Ulundi Plaza Taxi Rank join Princess Magogo Road and join R66, proceed left along R66 until joining Dokodweni Ram Plaza straight into N3. Proceed along N3 until Durban, turn left into Alice Street and off-load and turn right Umngeni Road (R102) and turn right into Osborne Taxi Rank (Durban Station) off-load and load, proceed with Stamford Hill Road and turn right into Argyle Street (M4) North Coast, turn left into Umhlanga Ridge into N2 North or proceed with M4 North and join N2 North at Ballito junction. Return to Ulundi Plaza Taxi Rank using the same route.</p>
12.6	<p>ULUNDI TO MANDINI</p> <p>From Ulundi Plaza Taxi Rank join Princess Magogo Road and join R66, proceed until joining R102 and turn right passing Gingindlovu, turn right into Mandini Road and proceed to Mandini Plaza Taxi Rank. Return to Ulundi Plaza Taxi Rank using the same route.</p>



transport

Department:
Transport
Province of KwaZulu-Natal

GAZETTE

LGKZNG12-2015-JUN

REGION: ALL

12.7	<p>ROUTE 7. ULUNDI TO JOHANNESBURG</p> <p>From Ulundi Plaza Taxi Rank join Princess Magogo Road and join R66 South, proceed and join R34 North, join N11 North to R23 passing Volkrust and join N3 North and turn left into Vosloorus Taxi Rank, offload and rejoin N3 North. Join M1 North into M2 East turning into Rissik Street proceed and turn right into DeVilliers Street and turn left into Wanderers Street, Park City Taxi Rank, off-load and load. Return to Ulundi Plaza Taxi Rank using the same route.</p>
12.8	<p>ROUTE 8. ULUNDI TO NKANDLA</p> <p>From Ulundi Plaza Taxi Rank join Princess Magogo Road and join R66 South and join R68 North. Turn left into Nkandla Road and proceed to Nkandla Taxi Rank, off-load and load. Return to Ulundi Plaza Taxi Rank using the same route.</p>
12.9	<p>ROUTE 9. ULUNDI TO NQUTHU VAI BABANANGO</p> <p>From Ulundi Plaza Taxi Rank join Princess Magogo Road and join R66 South and join R68 to Babanango, off-load at Babanango Taxi Rank. Proceed along R68 to Nquthu Taxi Rank, off-load and load. Return back to Ulundi Plaza Taxi Rank using the same route.</p>



transport

Department:
Transport
Province of KwaZulu-Natal

GAZETTE

LGKZNG12-2015-JUN

REGION: ALL

1) Application Number: APP0024960	2) Gazette Number: LGKZNG12-2015-JUN
3) Applicant: ZULU VA ID NO. 6311095574088 Association: NONGOMA TAXI ASSOCIATION	4) Applicant Address: PO BOX 1613 NONGOMA KWA ZULU NATAL 3950
5) Existing Licence Holder: NOT APPLICABLE ID NO. NOT APPLICABLE	6) Existing Licence Holder Address: NOT APPLICABLE
7) Type of application: NEW OPERATING LICENCE	8) Operating Licence Number: NOT AVAILABLE
9) Vehicle Type: MINIBUS	10) 1 x 0 (SEATED) + 0 (STANDING)
11) Region: ZULULAND	
12.1	<p>ROUTE 1 NONGOMA TAXI ASSOCIATION FROM NONGOMA TO DURBAN</p> <p>From an approved Nongoma Taxi Rank, turn right to Nongoma Main Road into R66, proceed along R66 and pass Ulundi and Melmoth (No drop or pick up will be made). Proceed into R34 and pass Ndundulu and turn right into R66 and pass Eshowe. From Eshowe town turn left to Total Garage (which is refreshment area. No drop or pick up will be made). Proceed along R66 and pass Gingindlovu (No drop or pick up will be made), and proceed to Dokodweni N2 on-ramp turn right and join N2 Toll Road, pass through Umvoti Plaza and pass Ballito and turn into right into M4 (drop may be made, no pickups), and proceed along M4 to Durban into Ordinance Road, turn left into Soldiers Way (drop off at the Kings Gate), turn right into Leopold Road reaching Warwick Avenue, turn right and (drop can be made at Market, no pick-ups. Proceed to Albert Road and turn right to Umngeni Road, and exit left to Osborne Street at the approved Taxi Rank. Off load, load and return along the forward route in reverse.</p> <p>1.1 ALTERNATIVE ROUTE NO.1</p> <p>From approved Taxi Rank in Nongoma follow route as per no.1 above up to Ballito, proceed along N2 Toll Road through Umvoti Plaza and exit to R102 at the Gateway Mall to Umngeni Road, turn left and drop off at the Durban Station, proceed to Leopold Road and drop off at King's Gate and proceed along as detailed above.</p> <p>1.2 ALTERNATIVE ROUTE NO.2</p> <p>From approved Taxi Rank in Nongoma, proceed to N2 Toll Road, exiting left into N3. Proceed along N3, exit to M13. Drop-off at Engen Garage, cross over to Warwick Avenue, into Alice Road (drop will be made at Grey Street), proceed to an approved rank at Osborne Street and return along route number 1 above.</p>
12.2	<p>Route 2. FROM NONGOMA TO NEWCASTLE</p> <p>From Nongoma Taxi Rank, turn left into R618, proceed along R618 to Ngome (Drop only), and turn left into R69, and cross over to R33 along Vryheid. Proceed along R33 and Blood Rivier T-junction turn right into R34 proceed along R34 to Utrecht (drop can be made only). proceed along R34 and pass Osizweni and Madadeni (no drop only) and proceed to Newcastle, into Newcastle Taxi Rank. Off load, load and return along the forward route in reverse.</p>
12.3	<p>ROUTE 3. FROM NONGOMA TO VRYHEID</p> <p>From Nongoma Taxi Rank, turn left into R618, proceed along R618 to Ngome (Drop can be made only), proceed along R618 and turn left into R69, proceed along to Vryheid Taxi Rank. Offload, load and return along forward route in reverse.</p>
12.4	<p>ROUTE 4 FROM NONGOMA TO PONGOLA</p> <p>From Nongoma Taxi Rank, turn right into R66, proceed along R66 and pass Mahlangasi (drop can be made), and proceed to Magudu along R66, at the T junction turn left along N2 Road, entering town, and turn right to the approved Taxi Rank in Pongola. Off-load, load and return along forward route in reverse.</p>

CONTINUES ON PAGE 1793 - PART 15



KwAZULU-NATAL PROVINCE
KwAZULU-NATAL PROVINSIE
ISIFUNDAZWE sAKwAZULU-NATALI

Provincial Gazette • Provinsiale Koerant • Igazethi Yesifundazwe

GAZETTE EXTRAORDINARY—BUITENGEWONE KOERANT—IGAZETHI EYISIPESHELI

(Registered at the post office as a newspaper) • (As 'n nuusblad by die poskantoor geregistreer)
(Irejistiwee njengephephandaba eposihhovisi)

PIETERMARITZBURG


Vol. 9

13 AUGUST 2015
13 AUGUSTUS 2015
13 KUNCWABA 2015

No. 1465

PART 15 OF 16

We all have the power to prevent AIDS



**AIDS
HELPLINE**

0800 012 322

DEPARTMENT OF HEALTH

Prevention is the cure

N.B. The Government Printing Works will not be held responsible for the quality of "Hard Copies" or "Electronic Files" submitted for publication purposes

ISSN 1994-4558



9 771994 455008

01465





transport

Department:
Transport
Province of KwaZulu-Natal

GAZETTE

LGKZNG12-2015-JUN

REGION: ALL

12.5	<p>ROUTE 5. FROM NONGOMA TO MKHUZE From Nongoma Taxi Rank, turn left to Main Road and proceed to the junction and take right along R618 at Siphambanweni, turn left along P234, and pass Ekuthokozeni (pick-ups is made subject to condition 5 below), proceed along P234 (Bhanganomona pick-ups is made subject to condition 5 below) to N2 and cross over to N2 to Mkhuze Main Road and turn left to approved taxi rank at Mkhuze. Offload and load return along the forward route in reverse.</p>
12.6	<p>Route 6. FROM NONGOMA TO EMPANGENI From Nongoma Taxi Rank turn left to the Main Road at the junction turn right along R618, and pass along Buxeden and Hlabisa (no pick and drop made), proceed to Matubatuba, at the N2 junction, turn right into N2 and proceed to Richards Bay (drop is made, no pickups). Proceed along R34 to Empangeni and drop off only passengers at 'B' Rank and proceed to 'A' Rank. Off-load, load and return along the forward route in reverse.</p> <p>6.1.ALTERNATIVE ROUTE From Nongoma Taxi Rank, turn right along R66 and pass Ulundi (No pick or drop) and proceed to Melmoth along R66 and drop will be made only. Proceed along R34 to Ndundulu (drop only), and proceed along R34 to Empangeni. Offload and load at Empangeni 'A' Rank and return along the forward route in reverse.</p>
12.7	<p>ROUTE 7. FROM NONGOMA TO JOHANNESBURG From Nongoma approved Taxi Rank, turn left at junction, turn right into R618, proceed along R618 into R69. Proceed along R69 and pass Vryheid and cross over into R33; at Blood Rivier T junction turn right into R34, and pass Utrecht and Newcastle (No pick up or drop will be made). At Newcastle turn right into N11. Proceed along N11 to Volkrust (refreshment point) (No pick up pick), turn left into R23 and proceed to Standerton, Heidelberg and Balfour (drop can be made, no picks ups), and proceed into N3 subway and turn right into N3. Proceed along N3 to Johannesburg, and pass Boksburg, Vosloorus (no pick or drop) and turn left into M2. Proceed along M2 and turn left into Rissik Street, into Wolmarans Street, turn right into Wanderers Street and turn left into an approved Taxi Rank. Offload and load and return along the forward route in reverse.</p>
12.8	<p>ROUTE 8. FROM NONGOMA TO MFOLOZI From approved Taxi Rank in Nongoma, turn right into R66, proceed along R66 and pass Holinyoka (dropping only), turn left to L428 to Ezimpisini Area (dropping only) and return to R66, proceeding along R66 to Denge Area (drop only), turn right into D1819 to Kwa-Minya Area, into R618, turn right to Nongoma town 2 into R66 and proceed to Kwa-Gomondo Area, turn left along D1818 and proceed to KwaMpunza Area and return to R66. Proceed along R66 to Esigangeni Area and turn right into D1821 to Phangode and return to R66. Proceed along R66 to Mfemfeni Area, turn left into P703 to Mathereni Area and Ukhukho and return to R66. Proceed along R66 to Kwa-Musi Area and to Mfolozi approved Taxi Rank and return along the forward route in reverse.</p>
12.9	<p>ROUTE 9. FROM NONGOMA TO MAPHOPHOMA From approve Taxi Rank in Nongoma , turn left into Main Road, into Esikhaleni Areas turn left into D1810 to Maphophoma. Turn left into D1855 to Ekuvukeni Area and return back into D1810. Proceed along D1810 and turn right into D1853 to Sheleza and pass Mpumalanga Area and return back into D1810. Proceed along D1810 and turn left into D1903 to Dabhazi Area and return back into D1810. Proceed along D1810 and pass Hlabanyathi Area , into R618 and pass Hlabisa and proceed to Maphophoma approved Taxi Rank. Offload, load and return along the forward route in reverse.</p>



transport

Department:
Transport
Province of KwaZulu-Natal

GAZETTE

LGKZNG12-2015-JUN

REGION: ALL

1) Application Number: APP0024964	2) Gazette Number: LGKZNG12-2015-JUN
3) Applicant: BA KHUMALO ID NO. 6502135512084 Association: NONGOMA TAXI ASSOCIATION	4) Applicant Address: PO BOX 1851 NONGOMA KWA ZULU NATAL 3950
5) Existing Licence Holder: NOT APPLICABLE ID NO. NOT APPLICABLE	6) Existing Licence Holder Address: NOT APPLICABLE
7) Type of application: NEW OPERATING LICENCE	8) Operating Licence Number: NOT AVAILABLE
9) Vehicle Type: MINIBUS	10) 1 x 14 (SEATED) + 0 (STANDING)
11) Region: ZULULAND	
12.1	<p>ROUTE 1 NONGOMA TAXI ASSOCIATION FROM NONGOMA TO DURBAN From an approved Nongoma Taxi Rank, turn right to Nongoma Main Road into R66, proceed along R66 and pass Ulundi and Melmoth (No drop or pick up will be made). Proceed into R34 and pass Ndundulu and turn right into R66 and pass Eshowe. From Eshowe town turn left to Total Garage (which is refreshment area. No drop or pick up will be made). Proceed along R66 and pass Gingindlovu (No drop or pick up will be made), and proceed to Dokodweni N2 on-ramp turn right and join N2 Toll Road, pass through Umvoti Plaza and pass Ballito and turn into right into M4 (drop may be made, no pickups), and proceed along M4 to Durban into Ordinance Road, turn left into Soldiers Way (drop off at the Kings Gate), turn right into Leopold Road reaching Warwick Avenue, turn right and (drop can be made at Market, no pick-ups. Proceed to Albert Road and turn right to Umngeni Road, and exit left to Osborne Street at the approved Taxi Rank. Off load, load and return along the forward route in reverse.</p> <p>1.1 ALTERNATIVE ROUTE NO.1 From approved Taxi Rank in Nongoma follow route as per no.1 above up to Ballito, proceed along N2 Toll Road through Umvoti Plaza and exit to R102 at the Gateway Mall to Umngeni Road, turn left and drop off at the Durban Station, proceed to Leopold Road and drop off at King's Gate and proceed along as detailed above.</p> <p>1.2 ALTERNATIVE ROUTE NO.2 From approved Taxi Rank in Nongoma, proceed to N2 Toll Road, exiting left into N3. Proceed along N3, exit to M13. Drop-off at Engen Garage, cross over to Warwick Avenue, into Alice Road (drop will be made at Grey Street), proceed to an approved rank at Osborne Street and return along route number 1 above.</p>
12.2	<p>Route 2. FROM NONGOMA TO NEWCASTLE From Nongoma Taxi Rank, turn left into R618, proceed along R618 to Ngome (Drop only), and turn left into R69, and cross over to R33 along Vryheid. Proceed along R33 and Blood Rivier T-junction turn right into R34 proceed along R34 to Utrecht (drop can be made only). proceed along R34 and pass Osizweni and Madadeni (no drop only) and proceed to Newcastle, into Newcastle Taxi Rank. Off load, load and return along the forward route in reverse.</p>
12.3	<p>ROUTE 3. FROM NONGOMA TO VRYHEID From Nongoma Taxi Rank, turn left into R618, proceed along R618 to Ngome (Drop can be made only), proceed along R618 and turn left into R69, proceed along to Vryheid Taxi Rank. Offload, load and return along forward route in reverse.</p>
12.4	<p>ROUTE 4 FROM NONGOMA TO PONGOLA From Nongoma Taxi Rank, turn right into R66, proceed along R66 and pass Mahlangasi (drop can be made), and proceed to Magudu along R66, at the T junction turn left along N2 Road, entering town, and turn right to the approved Taxi Rank in Pongola. Off-load, load and return along forward route in reverse.</p>



transport

Department:
Transport
Province of KwaZulu-Natal

GAZETTE

LGKZNG12-2015-JUN

REGION: ALL

12.5	<p>ROUTE 5. FROM NONGOMA TO MKHUZE From Nongoma Taxi Rank, turn left to Main Road and proceed to the junction and take right along R618 at Siphambanweni, turn left along P234, and pass Ekuthokozeni (pick-ups is made subject to condition 5 below), proceed along P234 (Bhanganomona pick-ups is made subject to condition 5 below) to N2 and cross over to N2 to Mkhuze Main Road and turn left to approved taxi rank at Mkhuze. Offload and load return along the forward route in reverse.</p>
12.6	<p>Route 6. FROM NONGOMA TO EMPANGENI From Nongoma Taxi Rank turn left to the Main Road at the junction turn right along R618, and pass along Buxeden and Hlabisa (no pick and drop made), proceed to Matubatuba, at the N2 junction, turn right into N2 and proceed to Richards Bay (drop is made, no pickups). Proceed along R34 to Empangeni and drop off only passengers at 'B' Rank and proceed to 'A' Rank. Off-load, load and return along the forward route in reverse.</p> <p>6.1.ALTERNATIVE ROUTE From Nongoma Taxi Rank, turn right along R66 and pass Ulundi (No pick or drop) and proceed to Melmoth along R66 and drop will be made only. Proceed along R34 to Ndundulu (drop only), and proceed along R34 to Empangeni. Offload and load at Empangeni 'A' Rank and return along the forward route in reverse.</p>
12.7	<p>ROUTE 7. FROM NONGOMA TO JOHANNESBURG From Nongoma approved Taxi Rank, turn left at junction, turn right into R618, proceed along R618 into R69. Proceed along R69 and pass Vryheid and cross over into R33; at Blood Rivier T junction turn right into R34, and pass Utrecht and Newcastle (No pick up or drop will be made). At Newcastle turn right into N11. Proceed along N11 to Volkrust (refreshment point) (No pick up pick), turn left into R23 and proceed to Standerton, Heidelberg and Balfour (drop can be made, no picks ups), and proceed into N3 subway and turn right into N3. Proceed along N3 to Johannesburg, and pass Boksburg, Vosloorus (no pick or drop) and turn left into M2. Proceed along M2 and turn left into Rissik Street, into Wolmarans Street, turn right into Wanderers Street and turn left into an approved Taxi Rank. Offload and load and return along the forward route in reverse.</p>
12.8	<p>ROUTE 8. FROM NONGOMA TO MFOLOZI From approved Taxi Rank in Nongoma, turn right into R66, proceed along R66 and pass Holinyoka (dropping only), turn left to L428 to Ezimpisini Area (dropping only) and return to R66, proceeding along R66 to Denge Area (drop only), turn right into D1819 to Kwa-Minya Area, into R618, turn right to Nongoma town 2 into R66 and proceed to Kwa-Gomondo Area, turn left along D1818 and proceed to KwaMpunza Area and return to R66. Proceed along R66 to Esigangeni Area and turn right into D1821 to Phangode and return to R66. Proceed along R66 to Mfemfeni Area, turn left into P703 to Mathereni Area and Ukhukho and return to R66. Proceed along R66 to Kwa-Musi Area and to Mfolozi approved Taxi Rank and return along the forward route in reverse.</p>
12.9	<p>ROUTE 9. FROM NONGOMA TO MAPHOPHOMA From approve Taxi Rank in Nongoma , turn left into Main Road, into Esikhaleni Areas turn left into D1810 to Maphophoma. Turn left into D1855 to Ekuvukeni Area and return back into D1810. Proceed along D1810 and turn right into D1853 to Sheleza and pass Mpumalanga Area and return back into D1810. Proceed along D1810 and turn left into D1903 to Dabhazi Area and return back into D1810. Proceed along D1810 and pass Hlabanyathi Area , into R618 and pass Hlabisa and proceed to Maphophoma approved Taxi Rank. Offload, load and return along the forward route in reverse.</p>
12.10	<p>ROUTE 11. FROM NONGOMA TO USUTHU From approved Taxi Rank in Nongoma turn left into R66, at Esigangeni Area turn right to D1821 to Phangode, turn right into D1820 to Usuthu approved Taxi Rank. Offload, load and return along the forward route in reverse.</p>



transport

Department:
Transport
Province of KwaZulu-Natal

GAZETTE

LGKZNG12-2015-JUN

REGION: ALL

12.11	<p>ROUTE 00 CONDITIONS/RESTRICTIONS</p> <ol style="list-style-type: none"> 1. Passengers may be picked up and/or set down only at designated Taxi Rank or Taxi Stop, which shall exclude Bus Stops. 2. On the inbound trip to Durban, Vosloorus, Newcastle, Ladysmith, Empangeni, Mandini and Ulundi, no passengers may be picked up enroute from leaving the magisterial of Nongoma until reaching the destination rank. 3. On the return trip to Nongoma, no passengers may be set down until reaching the Magisterial District of Nongoma. 4. Entry or ranking on private property is not permitted without permission of the Landlord, a copy of which must be supplied to the Board before issue operating license. 5. Without having entered into an agreement with other operators on a common route, as contemplated by section 88 (2) (B) of Act 22 of 2000, the picking up or setting down of passengers on such route is not permitted. A copy of such agreement must be supplied to the Board. 6. At ranks, whether on -street or off-street, only the taxis that can be accommodated in the demarcated area may occupy the rank, excess vehicles must hold elsewhere at designated holding areas. 7. Rank permits or letters of authority must be produced in respect of all ranks in municipal arrears, in particular major towns and cities. 8. The allocation of any route or portion of a route is subject to the condition that it has been approved and allocated in good faith and that such route will be invalid should it transpire that the route or portion thereof will, or has caused conflict due to it having been approved based on incorrect or false information supplied to the Board or as a result of an error. In such instance the operating licence must be returned to the Board for correction. 9. The vehicle must be covered by motor vehicle insurance as well as personal liability insurance.
-------	---



transport

Department:
Transport
Province of KwaZulu-Natal

GAZETTE

LGKZNG12-2015-JUN

REGION: ALL

1) Application Number: APP0024981	2) Gazette Number: LGKZNG12-2015-JUN
3) Applicant: L NDLOVU ID NO. 7711090408084 Association: VRYHEID TAXI ASSOCIATION	4) Applicant Address: PO BOX 322 CORRONATION KWA ZULU NATAL 3107
5) Existing Licence Holder: NH NDLOVU ID NO. 6802245565083	6) Existing Licence Holder Address: P.O BOX 29 CORONATION KZN KWA-ZULU NATAL 3102
7) Type of application: DECEASED TRANSFER	8) Operating Licence Number: LKNKZN0126357
9) Vehicle Type: NOT AVAILABLE	10) 1 x 15 (SEATED) + 0 (STANDING)
11) Region: ZULULAND	
12.1	<p>Route 15 - JOHANNESBURG ROUTES From Railway Station, turn right into Stretch Crescent, to Church Street, into R34 and turn right into N11 into Laingsnek Street, left into Joubert Street, then right again into Pienaar Street, in Volkrust, then continue with R23 past Standerton, passing Greylingstad then right to R51 passing Balfour to join N3 passing Heidelberg turn left to M2 West, turn into Rissik Street, into De Villiers, into Wanderers Street, Taxi Rank in Johannesburg.</p> <p>Return as per forward journey. TARIFFS: AS PER AGREEMENT</p>
12.2	<p>Route 8 - FROM VRYHEID PLAZA TAXI RANK TO NONGOMA From Vryheid Plaza Taxi Rank into Stretch Crescent Road, turn left into R66, continue with the same Road, turn right into R618, pass Ngome Police Station then turn right into R66, proceed along R66 into Nongoma Taxi Rank and return.</p> <p>Return Journey: Same as Forward Journey.</p>
12.3	<p>Route 7 - VRYHEID PLAZA TAXI RANK TO NEWCASTLE From Vryheid Taxi Rank into Church Street, into R33 turn right at Blood River, pass utrecht, then turn left into R23 then turn right and joining Allen Street, proceed into Newcastle Taxi Rank and return.</p> <p>Return Journey: Same as forward journey.</p>
12.4	<p>Route 6 - FROM VRYHEID PLAZA TAXI RANK TO MAHLABATHINI From Plaza Taxi Rank into Church Street, into R34 continue with the same Road turn left into R66 and continue with R66, then turn right into Mahlabathini then proceed to Mashona Taxi Rank and return.</p> <p>Return Journey: Same as forward journey.</p>
12.5	<p>Route 5 - FROM VRYHEID PLAZA TO EMPANGENI From Vryheid Plaza Taxi Rank in Vryheid into Stretch Crescent, turn left into East Street into R34 and continue with the same road, pass Melmoth turn left to Nkwalini, continue the same Road and turn right into Empangeni Taxi Rank and return.</p> <p>Return Journey: Same as forward journey.</p>
12.6	<p>Route 4 - FROM VRYHEID PLAZA TO DURBAN From Vryheid Plaza Taxi Rank left into East Street into R34 and continue along R34, pass Melmoth joining R66, pass Eshowe, pass Gingindlovu till join N2 proceed along N2, pass Ballito then Continue along the coast then turn left into Umgeni Road and turn right into Leopard Street then join Berea Road, continue into New Market turn into Old Fort Road then turn left into Umgeni Road again into New Durban Station Taxi Rank and return.</p> <p>Return Journey: Same as Forward journey</p>
12.7	<p>Route 3 - FROM VRYHEID PLAZA TO PONGOLA From Vryheid Plaza Taxi Rank into Stretch Crescent, turn left into R69, continue along R69, pass Louwsburg, continue along R69 then turn left in N2 and proceed until reaching Pongola Taxi Rank, and return.</p> <p>Return Journey: Same as Forward.</p>



transport

Department:
Transport
Province of KwaZulu-Natal

GAZETTE

LGKZNG12-2015-JUN

REGION: ALL

12.8	<p>Route 2 - FROM VRYHEID PLAZA TO PAULPIETTERSBURG</p> <p>From Vryheid Plaza Taxi Rank into Stretch Crescent Road, turn left into R69, turn left into P34/4, continue with the same road and turn right into Paulpiettersburg Taxi Rank and return.</p> <p>From Vryheid Plaza Taxi Rank, into Church Street, turn right into Emmet Street, join R33, continue with the same road and turn right into Paulpiettersburg Taxi Rank and return.</p> <p>Return Journey: Same as Forward Journey.</p>
12.9	<p>Route 1 - FROM VRYHEID PLAZA TAXI RANK TO DUNDEE</p> <p>From Vryheid Plaza Taxi Rank, turn right into Church Street, continue along Church Street, join R34 becoming R33, into and along R33, turn right into Dundee Taxi Rank and return.</p> <p>Return Journey: Same as Forward Journey.</p>
12.10	<p>Route 12 - FROM VRYHEID PLAZA TAXI RANK TO MSAHWENI TAXI RANK</p> <p>From Vryheid Plaza Taxi Rank in Vryheid into Stretch Crescent Road, turn left into R69, continue and turn right into P274, continue and pass Mnyathi Post Office and continue to Msahweni Store Taxi Rank and return.</p>
12.11	<p>Route 9 - FROM VRYHEID PLAZA TO DANNY DALTON</p> <p>From Vryheid Plaza Taxi Rank into Church Street, continue with the same Road, join R34, continue with the same Road, to Danny Dalton and return along the same route.</p>
12.12	<p>Route 10 - FROM VRYHEID PLAZA TO SKOLBERG</p> <p>From Vryheid Plaza Taxi Rank into Church Street, turn right into Emmet Street, join R33, continue with the same Road and turn left into Skolberg Taxi Rank and return.</p>
12.13	<p>Route 11 - FROM VRYHEID PLAZA TO HLOBANE</p> <p>From Vryheid Plaza Taxi Rank into Stretch Crescent Road, turn left into R69 and turn right into P49 and proceed to Hlobane Taxi Rank.</p>
12.14	<p>Route 13 - FROM BHEKUZULU TAXI RANK TO VRYHEID PLAZA</p> <p>From Bhhekuzulu Taxi Rank into R69, turn right into Stretch Crescent, continue with the same Road and join Church Street, continue with same Road and turn left into West Street, continue with the same Road and turn left into South Street, continue with the same Road and turn right into Stretch Crescent and turn left into Bhhekuzulu Taxi Rank.</p>
12.15	<p>Route 14 - FROM VRYHEID PLAZA TO ZUNGWINI</p> <p>From Vryheid Plaza Taxi Rank, into Utrecht Street, continue with the same Road and join P34/4 continue with the same Road and turn left into D349 to Zungwini Taxi Rank and return.</p> <p>CONDITIONS:</p> <ol style="list-style-type: none"> 1) Picking up or setting down of passengers only permitted at Ranks and authorised Taxi Stops. 2) Charter Service to be allocated only to INDEFINITE Operating Licences.
12.16	<p>Route 17 Vryheid to Skhwebezi</p> <p>From Vryheid Plaza Taxi Rank into Crescent Road turn left into R69 continue with the same Road then turn right into R618 then turn right into Skhwebezi Taxi Rank direct and return.</p>
12.17	<p>Route 0</p> <p>CONDITIONS:</p> <ol style="list-style-type: none"> 1. Passengers may be picked up and / or set down only at designated Taxi Rank or Taxi Stop, which shall exclude Bus Stops. 2. On the In Bound Trip Durban, no passengers may be picked up en route from leaving Vryheid, until reaching the Durban Station Taxi Rank. 3. On the return trip to Vryheid, no passengers may be set down until reaching Vryheid. 4. Entry or Ranking on private property is not permitted without written permission of the landlord, a copy of which must be supplied to the board. 5. Without having entered into an agreement with other operator on a common route, as contemplated by Section 88 (2)(B) of Act 22 of 2000, the picking up or setting down of passengers on such route is not permitted. A copy of such agreement must be supplied to the Board. 6. Rank Permits are required for all Ranks, in particular for: Durban, Johannesburg, Empangeni, Newcastle and Pongola. 7. Picking up or setting down of passengers only permitted at Ranks and Authorised Taxi Stops. 8. Charter Service to be allocated only to INDEFINITE OPERATING LICENCES.



transport

Department:
Transport
Province of KwaZulu-Natal

GAZETTE

LGKZNG12-2015-JUN

REGION: ALL

12.18	<p>ROUTE 18 VRYHEID PLAZA TAXI RANK TO NQUTHU From Vryheid Taxi Rank into Church Street and join R34, continue with the same Road and turn left at Bloodriver into P54, continue with the same Road and turn left into Nquthu Taxi Rank.</p> <p>RETURN JOURNEY: SAME AS FORWARD JOURNEY. From Vryheid Plaza Taxi Rank into Church Street then turn left into East Street and join R34 continue with the same Road and turn right into P463 continue with the same Road into Emondlo and continue pass Mondlo and turn left into P54 continue with the same Road and turn left into Nquthu Taxi Rank.</p> <p>RETURN JOURNEY SAME AS FORWARD JOURNEY.</p>
12.19	<p>ROUTE 19 VRYHEID PLAZA TAXI RANK TO LADYSMITH From Vryheid Plaza Taxi Rank into Church Street and join R34 with become R33 continue with same Road pass Dundee join R602 pass Glencoe, continue with the same Road and join N11 and continue with the same Road until reach Ladysmith Taxi Rank.</p> <p>RETURN JOURNEY: SAME AS FORWARD JOURNEY.</p>
12.20	<p>ROUTE 20 VRYHEID PLAZA RANK TO NKANDLA From Vryheid Plaza Taxi Rank into Church Street, and join R34, continue with the same Road and turn left into P54 at Bloodriver, continue with the same Road pass Nquthu continue with the same Road and turn right into Fort Luwis, continue with the same Road until Nkandla Taxi Rank.</p> <p>RETURN JOURNEY: SAME AS FORWARD JOURNEY.</p>



transport

Department:
Transport
Province of KwaZulu-Natal

GAZETTE

LGKZNG12-2015-JUN

REGION: ALL

1) Application Number: APP0040632	2) Gazette Number: LGKZNG12-2015-JUN
3) Applicant: NN NXUMALO ID NO. 5612030872086 Association: BAMBANANI TAXI ASSOCIATION(KZN)	4) Applicant Address: P O BOX 2175 MARGATE KWA-ZULU NATAL 4275
5) Existing Licence Holder: NOT APPLICABLE ID NO. NOT APPLICABLE	6) Existing Licence Holder Address: NOT APPLICABLE
7) Type of application: BACKLOG CAPTURE	8) Operating Licence Number: LKNKZN0120274
9) Vehicle Type: MINIBUS	10) 1 x 15 (SEATED) + 0 (STANDING)
11) Region: UGU-OGWINI	
12.1	<p>1.PORT EDWARD / MARGATE ROUTE</p> <p>Margate Taxi Rank turn left to Marine Drive,pick up at Villa Del Sol,turn right Alford Avenue 61 - turn left R61 Toll Road,proceed with Toll through Southbroom,pick up and drop off Southbroom,proceed along R620 towards Port Edward,pick up and dropoff at San Lameer,proceed on the R620 towards Trafalgar,pick and drop off at Trafalgar proceed on the R620 towards Munster,pick up and drop off at Munster,proceed on the R620 pick up and drop off at Izingolweni turn off,proceed R620 towards Port Edwards same route back to Margate.</p> <p>DECISION: APPROVED SUBJECT TO ROUTE BEING REDESCRIBED TO COMMENCE AT PORT EDWARD AND END MARGATE.</p>
12.2	<p>2 PORT EDWARD /IZINGOLWENI/BRAEMER/MARGATE ROUTE</p> <p>Starting point - Braemar Road,Izingolweni,Port Edward,turn left into Braemar Road,proceed along Braemar Road towards Izingolweni,turn right - gravel road Braemar/ nzimande road, enkoneni Store-drop off and pick up,proceed along gravel road- Enkoneni towards Nzimande,proceed along pass Entabeni School,proceed Sombisi Store,turn left D861 to Woza proceed to Bambula taxi rank tongaat Road towards Port Edward proceed pass Tongasi School,Tongasi taxi Rank,Baluna Roadturn right towards Port edward Taxi rank same route back.</p>
12.3	<p>3 PORT EDWARD TO WOZA /NZIMAKWE ROUTE</p> <p>Port Edward Taxi rank turn right into Main Road robots proceed R61 toll towards Margate,proceed R61 pas Palm Beach,turn left towards Izingolweni,Nzimakwe Road - Tarr Road proceed to the Old Munster Road - Munster Shopping Centre,turn right into Izingolweni gravel Road pass Jerico Store,pick up and drop off at Gate Store,Tongasi Road D1097,turn right D0861 - Woza Road proceed straight along Woza Road,turn left to Port Edward Taxi Rank.</p> <p>DECISION: APPROVED</p>
12.4	<p>4 PORT EDWARD / XOLO / GCILIMA ROUTE</p> <p>Port Edward Taxi rank towards Xolo route tribal area,Port edward / Izingolweni tarr Road, turn right Penduka towards gcilima and towards Margate taxi rank proceed with gravel road -Penduka Manzamhlophe gravel Road proceed pass jabulani Store D1095 gravel Xolo Service gravel road proceed along towards Gdilima,kwaMkhize Store - drop off off and pick up turn left to D1092 Nkoneni,turn around at Nkoneni / Tutuka Taxi Rank,turn right - Okhushwini gravel road - Thokothe Road - Service road, Delihlazo Taxi rank,turn around same route back.</p> <p>DECISION: APPROVED</p>



transport

Department:
Transport
Province of KwaZulu-Natal

GAZETTE

LGKZNG12-2015-JUN

REGION: ALL

12.5	<p>5. GCILIMA ROUTE TO MARGATE Gcilima Taxi Rank, Gcilima Road, Margate, Service - turn left Nkampini - Mbambi High School pick up and drop off, Mqadi stopping Zone, turn right D203 - Bhodisa, stop at mhlalungile School, Thandokuhle / Shaka Store drop off and pick up proceed along D203, turn left R61 towards margate, turn left at Ramsgate turn off, turn right at Alford Avenue, turn left in Marine Drive, turn right into Emoyeni taxi rank, return opposite route back.</p> <p>DECISION: APPROVED</p>
12.6	<p>6. GCILIMA ROUTE TO MARGATE TAXI RANK From Margate Taxi rank turn left in R61 Marine drive proceed on the R61 towards Ramsgate, use Old Ramsgate Road - Road at Southbroom, turn right into Bushy Vale No. 1 proceed on gravel road come out at Bushy Vale No. 3 D337 - Marina Beach, pick up at Gcilima Phathwa High School, turn on the R102 Marina Beach, pick and drop off zone at Southbroom, turn left on the R102 to Ramsgate, take Ramsgate turn off on Toll Road, turn right at Alford Avenue, turn left in R61 Marine Drive turn right into Emoyeni Taxi Rank.</p> <p>DECISION: APPROVED SUBJECT TO ROUTE BEING REDESCRIBED TO COMMENCE AT GCILIMA EN AT MARGATE.</p>
12.7	<p>7. MVUSHINI ROUTE - MARGATE Turn left into Marine Drive, proceed straight into Marine drive, turn right into Fascadeale Road turn right into gravel Road - oatslands - towards Gamalakhe, turn right into D1097, turn left into D1091 at Bungani Store proceed straight into gravel road, pick up and drop off at the Star points Rank, Mvutshini stop - off and pick up, Wilton Road - proceed left Stop at Mbhele stop - pick up and drop off points, turn right Mankutshane Road gravel, turn around at Mankutshane rank same route back to Margate.</p> <p>DECISION: APPROVED SUBJECT TO ROUTE BEING REDESCRIBED TO COMMENCE AT MVUSHINI AND END AT MARGATE.</p>
12.8	<p>8. LAMONT ROUTE - MARGATE From Mankutshane rank, turn right gravel Road D1091, Stop Monde High School proceed along D1091 gravel Road, Dlamini stop pick and drop off, Mthombothi School stopping zone proceed along to Ludimola Clinic - pick and drop off zone, Lamong Big stop - stop off and pick up - Dip Tank, turn off to Service Road Nqmwemabala, turn right towards Sunduza Road proceed straight with Dingstone gravel Road, turn around at Sunduza taxi Rank use the same route back to Margate taxi rank and return.</p> <p>DECISION: APPROVED</p>
12.9	<p>9. PORT EDWARD - PORT SHEPSTONE ROUTE Turn right in marine Drive - R61, proceed with Marine Drive towards Shelley Beach, Manaba pick up on marine Drive - Golden Moon, drop off in Marine Drive - Uvongo Bus Stop Uvongo - marine Drive pick up and drop off at St. Michael-on-Sea proceed Marine Drive R61 towards Shelly Beach, stop at Abrie Spies marine Drive at pick up and drop off Zone proceed with Marine Drive, stop and pick up in Marine Drive (Old Drive-In), proceed with Marine Drive - pick up and drop off at Old McDonalds farm, stop and drop off at Port Shepstone Technicakon proceed with the R61 - turn right at Quarry Road intersection, turn left in Bazely Road, turn left in Conner Street, turn right in McArthur Street, turn right in Dennis Shepstone, turn left in Ryder Street across Nelson Mandela Drive into Port Shepstone Taxi Rank same route back.</p> <p>DECISION: APPROVED AS AMENDED AS PER REDESCRIPTION OF ROUTE 1 PROCEEDING WITH ROUTE 9 TO PORT SHEPSTONE</p>



transport

Department:
Transport
Province of KwaZulu-Natal

GAZETTE

LGKZNG12-2015-JUN

REGION: ALL

1) Application Number: APP0025287	2) Gazette Number: LGKZNG12-2015-JUN
3) Applicant: TB MBOKAZI ID NO. 6512290752086 Association: ZAMOKUHLE TAXI ASSOCIATION (PAULPIETERS)	4) Applicant Address: P O BOX 669 PAULPIETERSBURG 3180
5) Existing Licence Holder: EZ MBOKAZI ID NO. 6203106044088	6) Existing Licence Holder Address: P O 944 PAULPIETERSBURG KWA ZULU NATAL KWA-ZULU NATAL 3180
7) Type of application: DECEASED TRANSFER	8) Operating Licence Number: LKNKZN0128610
9) Vehicle Type: NOT AVAILABLE	10) 1 x 15 (SEATED) + 0 (STANDING)
11) Region: UTHUKELA	
12.1	1. BHADENI TO APPROVED TAXI RANK IN PAULPIETTERSBURG From Piensrand Road P271, turn left into High Street, turn left into Kruger Street into the Taxi Rank, pick and drop passengers. ALTERNATIVE ROUTE From Piensrand Road P271, turn left to join R33, straight to Mark Street, turn left into Joubert Street, turn right into Kerk Street, turn right into the Taxi Rank at Kruger Street, drop and pick passengers.
12.2	5. From Mdwadlaza into Piensrand P271, turn left to join R33, straight into Mark Street turn into Joubert
12.3	2. FROM APPROVED TAXI RANK AT BILANYONI TO APPROVED TAXI RANK IN PAULPIETTERSBURG From Piensrand Road P271, via Ngwanya, turn left to join R33, straight into Mark Street, turn left into High Street, turn left into Kruger Street right into Taxi Rank, pick and drop passengers
12.4	3. FROM APPROVED TAXI RANK AT DUMBE LOCATION TO APPROVED TAXI RANK IN PAULPIETTERSBURG From Dumbe Location turn right to join R33, straight into Mark Street, turn left into High Street, turn left into Kruger Street, right into the Taxi Rank, pick and drop passengers
12.5	4. FROM APPROVED TAXI RANK AT NKEMBENI TO APPROVED TAXI RANK IN PAULPIETTERSBURG From Piensrand Road P271 turn left to join Paulpietersburg from Tholakele join Piensrand Road P271, turn left to join R33, straight into Mark Street, turn into High Street, turn left into Kruger Street, right into the Taxi Rank, drop and pick passengers Alternative Route From Piensrand Road P271, turn left to join R33, straight to Mark Street, turn into Joubert Street, turn right into Kerk Street, turn right into the Taxi Rank, pick and drop passengers

**transport**

Department:
Transport
Province of KwaZulu-Natal

GAZETTE

LGKZNG12-2015-JUN

REGION: ALL

12.6	7. FROM APPROVED TAXI RANK AT LONGRIDGE TO APPROVED TAXI RANK IN PAULPIETTERSBURG From Longridge turn left to join R33, straight to Paulpiettersburg, turn left to High Street, turn right into Kruger Street, straight into the rank, drop and pick passengers
12.7	8. FROM APPROVED TAXI RANK AT LUJOJWANA TO APPROVED TAXI RANK IN PAULPIETTERSBURG From Lujojwana, Piensrand Road P271, turn left to join R33, straight into Mark Street, turn left into Joubert Street, turn right into the Taxi Rank, drop and pick passengers
12.8	9. FROM APPROVED TAXI RANK AT MANGOSUTHU TO APPROVED TAXI RANK IN PAULPIETTERSBURG From Mangosuthu into Piensrans Road P271, turn left to R33, straight INTO Mark Street, turn into Joubert Street, turn right into Taxi Rank, drop and pick passengers
12.9	10. FROM APPROVED TAXI RANK AT OPHUZANE TO APPROVE DTAXI RANK IN PAULPIETTERSBURG From Ophuzane, join Piensrand Road P271, turn left to join R33, straight into Mark Street, turn into Joubert Street, turn right into Kerk Street, turn right into the Taxi Rank, drop and pick passengers
12.10	11. FROM APPROVED TAXI RANK IN THOLAKELE TO PAULPIETERSBURG Join Piensrand Road P271, turn left to join R33 straight into Mark Street, turn left into High Street, turn left into Kruger Street, into the Rank, pick and drop passengers
12.11	12. FROM APPROVED TAXI RANK AT UBIVANYANA T APPROVED TAXI RANK IN PAULPIETTERSBURG From Uubivanyana turn left to join R33, straight to Paulpiettersburg, turn left to High Street, turn right into Kruger Street, straight into the rank, pick and drop passengers
12.12	13. FROM APPROVED TAXI RANK AT KLEMPSLUST TO APPROVED TAXI RANK IN PAULPIETTERSBURG From Klempslust turn left to join R33, straight to Pualpiettersburg, turn left to High Street, turn right into Kruger Street, straight into the rank, drop and pick passengers
12.13	14.FROM APPROVED TAXI RANK AT LUNERBURG TO APPROVED TAXI IN PAULPIETTERSBURG From Lunerburg to join Mark Street, turn right to Middle Street, turn left straight to Kruger Street, straight into the rank, drop and pick passengers
12.14	15.FROM APPROVED TAXI RANK AT LUNTHILUNYE TO APPROVED TAXI RANK IN PAULPIETTERSBURG From Luthilunye to join Mark Street, turn right to Middle Street, turn left straight to Kruger Street, straight into the rank, drop and pick passengers 20



transport

Department:
Transport
Province of KwaZulu-Natal

GAZETTE

LGKZNG12-2015-JUN

REGION: ALL

12.15	<p>16.FROM PAULPIETTERSBURG TO NEWCASTLE</p> <p>From Paulpiettersburg Taxi Rank at Kruger Street, turn right to Joubert Street, turn right to Kerk Street, turn left to High Street, join R33, straight on with R33, turn right to R34, pass Osizweni, and drop passengers, pass Madadeni and drop passengers, straight with Voortrekker Street, turn left with Kerk Street and turn right with Allen Street, straight to Newcastle Taxi Rank, drop and pick passengers</p>
12.16	<p>17.FROM PAULPIETTERSBURG TO DURBAN</p> <p>From Paulpiettersburg Taxi Rank at Kruger Street to Durban, turn right to Joubert Street, turn right to Kerk Street, turn left to High Street to join R33, pass Stilwater, straight into R33 to Dundee, turn right into R33, pass Pomeroy and drop passengers, pass Tugela Ferry Taxi Rank and drop passengers, pass Colenso Road into R74, turn left R33 into Cokey Street, straight into the rank and drop passengers pass Colenso Street into R74, turn left R33, through to New Hanover and drop passengers, pass Pietermaritzburg and drop passengers, pass Marianhill Toll Plaza, into N3, straight to Durban pass N3 or M4 and R102, pass North Coast, straight to Alice Street, turn left to Umngeni Road, into R102, straight into Fynn Street, through into New Durban Station, drop and pick passengers</p>
12.17	<p>18.PAULPIETTERSBURG TO JOHANNESBURG</p> <p>From Paulpiettersburg Taxi Rank turn right to Kruger Street, turn left to Joubert Street, turn right to Mark Street, into R33, Piet Retief Taxi Rank and drop passengers, turn to N2 from R33, pass Kerk Street, Piet Retief to Ermelo and drop passengers, N2 from Ermelo, turn right to Border Street, turn left into Wedge Wood Lane, turn right into Sluiten Street, turn left into Joubert Street, right into Ennis Street, pass Ermelo Taxi Rank and drop passengers, left into Oosthuizen Street, right into Bethal at Road N17, from Bethal Taxi Rank and drop passengers, go straight into Scheepers Street, right into Danwal Street, turn right and take the N17 to Trichard, from Trichard and drop passengers, go straight with Voortrekker Street and using the N17 go to Kingross Taxi Rank and drop passengers, from Kingross Taxi Rank use the main road and go straight to Leandra Taxi Rank and drop passengers using the N17 from Leandra use Norda Street and go straight to Springs Taxi Rank and drop passengers with the R29 and pass Devon, from Springs using the Ermelo Road, go straight to the R29, turn right with R29, into Paul Kruger Street and then go straight to Benoni using the R29, turn left to Main Reef Road, turn right to Main Reef Road, left into the R23 using the Heidelberg Road, right at the M56 Lancaster Road, turn right to Dagerham Road, turn left to Bolton Road, turn to Liverpool Road, turn left to Luton Road to Benoni Taxi Rank, drop and pick passengers, from Benoni Taxi Rank, turn right to Birmingham Road, left to the M56, Lincoln Road, left into Commission Street to Boksburg Taxi Rank and drop passengers, turn right to Rondebult Road M46 to Germiston turn right to Railway Street to Germiston Taxi Rank, drop and pick passengers, from Germiston Taxi Rank, go straight, Rand Road, turn right to Jack Street, left into the M2 to Johannesburg, go straight on the M2 to Johannesburg and turn left into Harron Road using the M31 off ramp, turn left into Charles Street, turn right into End Street, from End Street go straight to Noord and Claim Taxi Rank, drop and pick passengers</p>



transport

Department:
Transport
Province of KwaZulu-Natal

GAZETTE

LGKZNG12-2015-JUN

REGION: ALL

12.18	<p>CONDITIONS/RESTRICTIONS</p> <ol style="list-style-type: none"> 1.Passengers may be picked up and/or set down only at designated Taxi Rank or Taxi Stop, which shall exclude Bus Stops. 2.Entry or ranking on private property is not permitted without permission of the Landlord, a copy of which must be supplied to the Board before issue operating license. 3.Without having entered into an agreement with other operators on a common route, as contemplated by section 88 (2) (B) of Act 22 of 2000, the picking up or setting down of passengers on such route is not permitted. A copy of such agreement must be supplied to the Board. 4.At ranks, whether on -street or off-street, only the taxis that can be accommodated in the demarcated area may occupy the rank, excess vehicles must hold elsewhere at designated holding areas. 5.Rank permits or letters of authority must be produced in respect of all ranks in municipal arrears, in particular major towns and cities. 6.The allocation of any route or portion of a route is subject to the condition that it has been approved and allocated in good faith and that such route will be invalid should it transpire that the route or portion thereof will, or has caused conflict due to it having been approved based on incorrect or false information supplied to the Board or as a result of an error. In such instance the operating license must be returned to the Board for correction. 7.The vehicle must be covered by motor vehicle insurance as well as personal liability insurance.
12.19	<p>6. VRYHEID From Taxi Rank Paulpietersburg to Vryheid straight to Natal Spar turn right into R33 right into Taxi rank in Vryheid.</p>



transport

Department:
Transport
Province of KwaZulu-Natal

GAZETTE

LGKZNG12-2015-JUN

REGION: ALL

1) Application Number: APP0040679	2) Gazette Number: LGKZNG12-2015-JUN
3) Applicant: MM MTHEMBU ID NO. 5504035227087 Association: MIDLLOVO TAXI ASSOCIATION	4) Applicant Address: MID-ILLOVO BC SCHOOL PO MID-ILLOVO KWA ZULU NATAL 3750
5) Existing Licence Holder: NOT APPLICABLE ID NO. NOT APPLICABLE	6) Existing Licence Holder Address: NOT APPLICABLE
7) Type of application: BACKLOG CAPTURE	8) Operating Licence Number: LKNKZN0128358
9) Vehicle Type: NOT AVAILABLE	10) 1 x 12 (SEATED) + 0 (STANDING)
11) Region: NINGIZMU 1	
12.1	<p>APPROVED ROUTES MID ILLOVO TAXI ASSOCIATION</p> <p>1. NHLAZUKA TO ISIPINGO :</p> <p>The starting point at Kwamakhonto Supermarket on the Road D1035 continue and pass the road L1116 on the left hand side pass Mbuthisweni Clinic on the right hand side continue and pas M.P.C.C road D1036 turn left with this road pass Ngubane Store return back to D1035 continue until you reach D2169 turn right with this road on your right hand side straight to L818 turn right and turn on the ring back to D1035 and continue, pass St Burnad Mission on the hand side until you reach the road D1034 on the left turn on this road straight to Nkumane High School and return back to D1035 straight to T – junction turn on the left road going to Richmond turn right take the road D733 straight to T- junction again. Go straight until you meet D2169 and turn back to the T- junction to another T – junction on the left there is road going to Rosebank and Richmond take right straight to Mid – Illovo pass Esmont Road on the right hand side pass the Caltex Garage on the right on your left there is Mid – Illovo Police Station opposite there is a Spar Supermarket pass the river (Msunduzi River) going straight there is a road on your left Eston Road pass D148 which is going straight with Eston Road until you reach Richmond Road which is R624 (R56) take right which is R624 you will find Tanburg Road which is R603 and D175 which is on your left and pass Guntree Store which is on your right if you are going with Kingsburg Road and pass Ezimwini at your right hand side go down with Tansburg Road you will find D545 which is going to Emakholweni and turn right at the ring and join Kingsburg Road and continue and take D2174 and pass Epitila H.P. School and pass D2174 which is at your right and pass L633 at your right and enter we take new loads at Umbumbulu Court and we pass Umbumbulu Police Station pass Sibisiswe High School and pass P740 at your right and pass D983 which turns at your right and pass D994 which is at your right. We leave Kingsburgh R603 and take left M35 which is going to Isipingo and return to Umbumbulu R603 and pass Efolweni Police Station which is at your left and pass Folweni Location and pass Ensimbini Location which is at your right and cross the River Izimkokodo and pass Malukazi and pass Shell Garage which is at your left and enter left M35 Old Main Road and pass BP Garage and Railway Station in Jadwart Street and enter left in Alexandra Avenue enter left where you will find and Approved Taxi Rank and return.</p>



transport

Department:
Transport
Province of KwaZulu-Natal

GAZETTE

LGKZNG12-2015-JUN

REGION: ALL

12.2 2. KWAMKHONTO TO ISIPINGO:

Starting point at Kwamkhonto Supermarket and turn right to Umkhomazi Road which is L674 and turn right to L675 which is going to Ematsholwane High School turn back to the road L674 continue and pass Yise High School in that road continue until you reach Ematsholwane and pass Kwampofana High Primary until you reach D1066 turn with it on the ring back and join the road D1143 turn left and reach the Road D158 pass it and cross Ullovu River going straight and continue you will find Jabula Supermarket on your left turn left before you reach the T- junction take Eston Road and pass Mid Illovo where we meet. Pass Estmont Road on the right hand side pass Caltex Garage on the right on your left there is Mid Illovo Police Station opposite Police Station there is a Spar Supermarket pass the river (Msunduzi River) going straight there is road on your left Eston Road pass D148 which is going straight with Eston Road until you reach Richmond Road which is R624 (R56) take right which is R624 you will find Tangburgh Road which is R603 and pass D175 which is on your left and pass Guntree Store which is on your right if you are going with Kingsburg Road and pass Ezimwini at your right side go down with Tangsburg Road you will find D545 which is going to Emakholweni and turn at the ring and join Kingsburg Road and continue and take D2174 and pass Eptila H.P.School and pass D2174 which is at your right and pass L633 at your right and enter we take new loads at Umbumbulu Court and we pass Umbumbulu Police Station pass Sibusisiwe High School and pass P740 at your right and pass D983 which turns at your right and pass D994 which is at your right. We leave Kingsburg R603 and take left M35 which I going to Isipingo and pass Efolweni Police Station which is at your left and pass Folweni Location and pass Ensimbini Location which is at your right and cross the river Izimbokodo and pass Malukazi and pass Shell Garage which is at your left and enter left M35 Old Main Road M35 and pass BP Garage and Railway Station in Jadwart Street and enter left in Alexandra Avenue enter with left where you will find an approved taxi rank and return.

12.3 3. MPEKULA TO ISIPINGO:

From Mpekula turn on the right hand side to Mangwaneni and we turn back join the road D1143 which is going to Ngilanyoni and return and pass Umbo Clinic on your left hand side and Ngilanyoni H.P School and continue you will find Emangwaneni and Empekula and return with D1143 until you reach D1065 enter with D1065 it comes to Emahlavini and turn at the KwamaKhonela Store and return and join D1143 cross Illovu and turn at L64 on your right which is going to Isigodi where you reach an approved taxi rank and return back again and join D1143 until we reach the road D158 on the left hand side and turn with it which leads to KwaPhuthaza and cross Illovu River again until you reach L674 at KwaMkonto Supermarket return back to D1143 join it up to KwaJabula Supermarket and take left straight to Mid – Illovo pass Esmont Road on the right hand side pass Caltex Garage on the right on your left there is Mid – Illovo Police Station opposite Police Station there is Spar Supermarket pass the River (Msunduzi River) going straight with Eston Road pass D148 which is Going straight with Eston Road until you reach Richmond Road which is R624 (R56) take right which is R624 you will find Tangburg which is R603 and pass D175 which is on your left and pass Guntree Store which is on your right if you are going with Kingsburg Road and pass Ezimwini at your right hand side go down with Tangsburg you will find D545 which is going to Emakholweni and turn at the ring and join Kingsburg Road and continue and take D2174 and pass Eptila H.P School and pass D2174 which is at your right and pass L633 at your right and enter we take new loads at Umbumbulu Court and we pass Umbumbulu Police Station pass Sibusisiwe High School and pass P740 at your right and pass D983 which turns at your right and pass D994 which is at your right b. We leave Kingsburg R603 and take M35 which is going to Isipingo and return to Umbumbulu R603 and pass Efolweni Police Station which is at your left and pass Folweni Location and pass Ensimbini Location which is at your right and cross the River Izimbokodo and pass Malukazi and pass Shell Garage which is at your left and enter left M35/ Old Main Road and pass BP Garage and Railway Station in Jadwart Street and Enter in Alexandra Avene enter with left where you will find an approved taxi and return.



transport

Department:
Transport
Province of KwaZulu-Natal

GAZETTE

LGKZNG12-2015-JUN

REGION: ALL

12.4	<p>4. KWADWENGU TO ISIPINGO:</p> <p>Starting point at Kwadwengu pass Dwengu High School on your right hand side continue and pass Mid – Illovo Primary on your left continue to Myaluza Store on your right you will find a T – junction from Ismont then turn left to KwaJabula Store to another T- junction there is Rosebank and Richmond and Eston then turn right to Eston Road pass Caltex Garage on your right you will find Mid – Illovo Police Station opposite Police Station there is a Spar Supermarket pass the river (Msunduzi River) going straight there is a road on your left Eston Road pass D148 which is going straight with Eston Road until you reach Richmond Road which is R624 (R56) take right which is R624 you will find Tangsburg Road which is R603 and pass D175 which is on your left and pass Guntree Store which is on your right if you are going with Kingsburg Road and pass Ezimwini at your right hand side go down with Tangsburg you will find D545 which is going to Emakholweni and turn at the ring and join Kingsburg Road and continue and take D2174 and pass Epitila H.P School and pass D2174 which is at your right and pass L633 at your right and enter we take new loads at Umbumbulu Court and we pass Umbumbulu Police Station pass Sibusisiwe High School and pass P740 at your right and pass D983 which turn s at your right and pass at your right and pass D983 which turns at your right and pass D994 which is at your right. We leave Kingsburg R603 and take M35 which is going to Isipingo and return to Umbumbulu R603 and pass Efolweni Police Station Which is at your left pass Folweni Location and pass Ensimbini Location which is at your right and cross the river Izimbokodo and pass Malikazi and pass Shell Garage which is at your left and enter M35 which leads to Isipingo Rail Old Main Road and pass Kwamakutha Road M35 and pass BP Garage and Railway Station in Jadwart Street and enter in Alexandra Street enter with left where you will find an approved taxi rank and return.</p>
12.5	<p>5. FROM KWAMKHONTO ISIPINGO :</p> <p>From Kwamkhonto Supermarket go down and pass Funundu on the right pass Illovo River or Cross Illovo River continue to join D1143 turn left Jabula Store on the left where you will find an approved Taxi Rank pass Esmont Road on the right hand side pass the Caltex Garage on the right on your left there is Mid – Illovo Police Station opposite the Police Station there is a Spar Supermarket pass the river (Msunduzi River) going straight there is a road on your left Eston Road pass D148 which is going straight with Eston Road until you reach Richmond Road which is R624 (R56) take right which is R624 you will find Tangsburg Road which is R603 and pass D175 which is on your left and pass Guntree Store which is on your right if you are going with Kingsburg Road and pass Ezimwini at your right hand side go down with Tangsburg you will find D545 which is going to Emakholweni and turn at the ring and join Kingsburg Road and continue and take D2174 and pass L633 at your right and enter we take new loads at Umbumbulu Court and we pass Umbumbulu Police Station pass Sibusisiwe High School and pass D994 which is at your right. We leave Kingsburg R603 and take M35 which is going to Isipingo and return to Umbumbulu R603 and pass Efolweni Police Station which is at your left and pass Folweni Location and pass Ensimbini Location which is at your right and cross the river Izimbokodo and pass Malukazi and pass Shell Garage which is at your left and enter M35 which leads to Isipingo Rail Old Main Road and pass Kwamakhutha Road M35 and pass BP Garage and Railway Station in Jadwart Street and enter Alexandra Street enter left where you will find an approved taxi rank and return .</p>
12.6	<p>6. ISMONT TO ISIPINGO:</p> <p>Approved taxi rank from Ismont to Isipingo and return on the road D410 find Ngcongo Store on the right Ondini Primary School on your left Ismont High on the right continue to KwaJabula on the left you to Myaluze Store on your right you will find a T – junction from Ismont then turn left into KwaJabula Store to another T – junction there is Rosebank and Richmond and Eston then turn right to Eston Road pass Caltex Garage on your right you will find Mid – Illovo Police Station opposite Police Station there is a Spar Supermarket pass the river (Msunduzi River) going straight there is a road on your left Eston Road pass D148 which is going straight with Eston Road until you reach Richmond Road which is R624 (R56) take right which is R624 (R56) take right which is R624 you will find Tangsburg Road which is R603 and pass D175 which is on your left and pass Guntree Store which is on your right if you going with Kingsburg Road and pass Ezimwini at your right hand side go down with Tangsburg Road you will find D545 which is going to Emakholweni and turn at the ring and join Kingsburg Road and continue and take D2174 and pass Epitila H.P School and pass D2174 which is at your right and pass L633 at your right and enter we take new loas at Umbumbulu Court and we pass Umbumbulu Police Station pass Sibusisiwe High School and pass P740 at your right and pass D983 which turn s at your right and pass D994 which is at your right. We leave Kingsburgh R603 and take M35 which is going to Isipingo and return to Ubumbulu R603and pass Efolweni Police Station which is at your left and pass Folweni Location and pass Ensimbini Location which is at your right and cross the river Izimbokodo and pass Malukazi and pass Shell Garage which is at your left and enter M35 which leads to Isipingo Rail Old Main Road and pass Kwamakhuta Road M35 and pass BP Garage and Railway Station in Jadwart Street and enter in Alexandre Street enter with left where you will find an approved taxi rank and return back.</p>



transport

Department:
Transport
Province of KwaZulu-Natal

GAZETTE

LGKZNG12-2015-JUN

REGION: ALL



transport

Department:
Transport
Province of KwaZulu-Natal

GAZETTE

LGKZNG12-2015-JUN

REGION: ALL

1) Application Number: APP0027276	2) Gazette Number: LGKZNG12-2015-JUN
3) Applicant: MAKHAHYA GN ID NO. 6912205369085 Association: UMBUMBULU TAXI OWNERS ASSOCIATION	4) Applicant Address: PO BOX 30362 MAYVILLE 4058
5) Existing Licence Holder: NOT APPLICABLE ID NO. NOT APPLICABLE	6) Existing Licence Holder Address: NOT APPLICABLE
7) Type of application: NEW OPERATING LICENCE	8) Operating Licence Number: NOT AVAILABLE
9) Vehicle Type: NOT AVAILABLE	10) 1 x 0 (SEATED) + 0 (STANDING)
11) Region: NINGIZMU 1	
12.1	UMBUMBULU TO ESTON From approved Taxi Rank at Umbumbulu near Magistrates Court proceed to Main Road R603, turn right and proceed along R603 to Eston approved Taxi Rank and return to Umbumbulu along on forward route in reverse.
12.2	UMBUMBULU TO ISIPINGO From approved Taxi Rank at Umbumbulu near Magistrates Court, proceed to the Main Road R603, turn left into R603 and proceed along R603, left into Umbumbulu Road (M38) and proceed passing Folweni and Malakazi, left into Old Main Road at Isipingo, left into Alexandra Avenue, right into Thomas Avenue into approved Taxi Rank opposite Checkout Centre and return into and along Thomas Avenue, right into Church Lane, right into Old Main Road and proceed to Umbumbulu along this forward route in reverse.
12.3	CONDITIONS / RESTRICTIONS 1.Passengers may be picked up and / or set down only at designated taxi ranks or taxi stops, which shall exclude Bus Stops. 2.On the inbound trip to Isipingo, no passengers may be picked up en route from reaching Malukazi, until reaching the Isipingo Taxi Rank. 3.On the return trip to Umbumbulu, no passengers may be set down until passing Malukazi, subject to Condition 5 below. 4.Entry or ranking on private property is not permitted without the written permission of the Landlord, a copy of which must be supplied to the Board. 5.Without having entered into an agreement with other operators on a common route, as contemplated by Section 88(2)(b) of Act 22 of 2000, the picking up or setting down of passengers on such route is not permitted. A copy of such agreement must be supplied to the Board. 6.At ranks, whether on-street or off-street, only the taxis that can be accommodated in the demarcated area may occupy the rank, excess vehicles must hold elsewhere at designated holding areas. 7.Rank permits or letters of Authority must be produced in respect of all ranks in Municipal areas, in particular major towns and cities and in particular inter-provincial destinations. 8.The allocation of any route or portion of a route is subject to the condition that it has been approved and allocated in good faith and that such route will be invalid should it transpire that the route or portion thereof will, or has caused conflict due to having been approved based on incorrect or false information supplied to the Board or as a result of an error. In such instance the operating license must be returned to the Board for correction. 9.The vehicle must be covered by Motor Vehicle Insurance as well as Personal Liability Insurance



transport

Department:
Transport
Province of KwaZulu-Natal

GAZETTE

LGKZNG12-2015-JUN

REGION: ALL

1) Application Number: APP0024997	2) Gazette Number: LGKZNG12-2015-JUN
3) Applicant: RT MVUYANE ID NO. 6705135243085 Association: UMGABABA SUBURB TAXI OWNERS ASSOCIATION	4) Applicant Address: LOT 11036 ILLOVO T/SHIP WINKLESPRUIT, DURBAN KWA ZULU NATAL 4145
5) Existing Licence Holder: NOT APPLICABLE ID NO. NOT APPLICABLE	6) Existing Licence Holder Address: NOT APPLICABLE
7) Type of application: NEW OPERATING LICENCE	8) Operating Licence Number: NOT AVAILABLE
9) Vehicle Type: MINIBUS	10) 1 x 15 (SEATED) + 0 (STANDING)
11) Region: NINGIZMU 1	
12.1	<p>ISIPHINGO TO UMKHOMAAS From Isiphingo 'C' Rank Alexander Avenue, turn left Thomas Lane, turn right Church Lane, Turn left Old Main Road, turn right to Prospecton Road, on Prospecton either turn right N2, left Adams Road, right Kingsway Road, or proceed along Prospecton Road becoming Kingsway Road/ R102, pick and drop at Amazintoti Railway Station, proceed along R102 and drop at Winkelspruit, left into Umgababa Railway Station, pick and drop, return back to R102, Proceed along R102, Proceed along R102 Southbound, turn right P578 pick and drop. Turn left P197 pick and drop, turn right P728, pick and drop on P197 either turn left on D1062 or turn right P97 pick and drop along both roads and turn right R102, proceed along R102 pass Ilfracombe Railway Station pick and drop, turn right A83303, turn right A83307, turn left A8327, turn around on A83272, turn right R102, turn left Moodie Street, turn left Barrow Street, turn right Harvey Street, turn right Bisset Street, turn Patterson Street and rank outside Brian Supermarket and return Back on same route.</p>
12.2	<p>UMGABABA TO ISIPHINGO From taxi rank at Umgababa Railway Station, turn right R102, proceed on R102 northbound pick and drop, turn left P578 pick and drop, turn right N2, turn left Adams Road, turn right R102/ Kingsway Road northbound pick and drop, turn right Alexandra Avenue to Isiphingo "C" Rank and return back on the same route. OR proceed on R102 pick and drop, pass Karridene Station pick and drop, turn right Araucaria Road pick and drop, turn around at Kingsburgh Centre pick and drop, proceed on R102 northbound, pass Warner Beach pick and drop, pass Doonside Station pick and drop, pass Amazintoti Station pick and drop, becoming Prospecton Road pick and drop, turn left old Main Road, turn right Alexandra Avenue and Isiphingo "C" rank and return on the same route.</p>
12.3	<p>IINFACOMBE TO DURBAN Ilfracombe Station on R102 pick and drop, turn right A83312 pick and drop, turn around on A8331 pick and drop, turn left R102, proceed northbound pick and drop, either turn left on P97 or turn left on D1062 pick and drop, turn right P197 pick and drop, turn left P728 pick and drop, turn around at Africa Church pick and drop, turn left P197 PICK AND DROP, TURN RIGHT P578 PICK AND DROP, TURN RIGHT R102, TURN AROUND AT Umgababa Station pick and drop, turn left P578 pick and drop proceed R102 northbound pick and drop, turn left P578 pick and drop, turn right N2, turn left Adams Road, turn right R102/ Kingsway Road and pick and drop, becoming Prospecton Road, turn left Old Main Road, turn right Alexandra Avenue, turn around at the Isiphingo taxi rank on Alexandra Avenue, turn left Old Main Road, turn around at the Isiphingo taxi rank on Alexandra Avenue, turn left Old Main Road, turn right R102, turn left to N2, turn left M4/ Albert Luthuli Highway, turn left Moore Road, turn right Warwick Avenue off loading, turn right West Street, right into Broad Street, right into Smith Street, turn right into Russell Street, turn left at Alexandra Street, left M4 and return on the same route as the forward trip. RESTRICTION No pick up of passengers at the intersection of P197 (M14) and P97 at Power Stop. Only pick up passengers from Weseli Church.</p>

**transport**

Department:
Transport
Province of KwaZulu-Natal

GAZETTE

LGKZNG12-2015-JUN

REGION: ALL

12.4	<p>CONDITIONS/RESTRICTIONS</p> <ol style="list-style-type: none">1. Passengers may be picked up and/or set down only at designated Taxi Rank or Taxi Stop, which shall exclude Bus Stops.2. Entry or ranking on private property is not permitted without permission of the Landlord, a copy of which must be supplied to the Board before issue operating license.3. without having entered into an agreement with other operators on a common route, as contemplated by section 88 (2) (B) of Act 22 of 2000, the picking up or setting down of passengers on such route is not permitted. A copy of such agreement must be supplied to the Board.4. At ranks, whether on -street or off-street, only the taxis that can be accommodated in the demarcated area may occupy the rank, excess vehicles must hold elsewhere at designated holding areas.5. Rank permits or letters of authority must be produced in respect of all ranks in municipal arrears, in particular major towns and cities.6. The allocation of any route or portion of a route is subject to the condition that it has been approved and allocated in good faith and that such route will be invalid should it transpire that the route or portion thereof will, or has caused conflict due to it having been approved based on incorrect or false information supplied to the Board or as a result of an error. In such instance the operating license must be returned to the Board for correction.7. The vehicle must be covered by motor vehicle insurance as well as personal liability insurance
------	--



transport

Department:
Transport
Province of KwaZulu-Natal

GAZETTE

LGKZNG12-2015-JUN

REGION: ALL

1) Application Number: APP0024995	2) Gazette Number: LGKZNG12-2015-JUN
3) Applicant: SM MNGOMA ID NO. 6503185600084 Association: BHEKITHEMBA TAXI ASSOCIATION	4) Applicant Address: Q839 UMLAZI T/SHIP UMLAZI, DURBAN KWA ZULU NATAL 4065
5) Existing Licence Holder: B MHLAKWANE ID NO. 5111135224087	6) Existing Licence Holder Address: P O BOX 23796 ISIPINGO ISIPINGO KWA-ZULU NATAL 4110
7) Type of application: NORMAL TRANSFER	8) Operating Licence Number: LKNKZN016677
9) Vehicle Type: NOT AVAILABLE	10) 1 x 12 (SEATED) + 0 (STANDING)
11) Region: NINGIZMU 2	
12.1	ROUTE 1 FROM CC – SECTION TAXI RANK INTO SOUTH SPINAL ROAD, LEFT INTO 2104, LEFT INTO 2103 AND PROCEED TO M.R. 60 AND TURN LEFT INTO AND ALONG UMBUMBULU ROAD (M 35) AND PROCEED TO ISIPINGO OR PROSPECTON AS PER ROUTES 6.1 OR 6.2 AND RETURN ALONG THE SAME ROUTE IN REVERSE.
12.2	ROUTE 2 FROM AA SECTION TAXI RANK INTO DINIZULU GROOVE, RIGHT INTO BHUBESI LANE, RIGHT INTO DINGANE AVENUE, RIGHT INTO NGWENYA GROOVE, LEFT INTO BOYI SIMELANE AVENUE, LEFT INTO MPONGELE LANE AND PROCEED TO SIMELANE DRIVE. ENTER SOUTH SPINAL ROAD, LEFT INTO 2104, LEFT INTO 2103 TO MR 60 AND LEFT INTO UMBUMBULU ROAD (M 35) AND PROCEED AS PER ROUTE NO 1.
12.3	ROUTE 3 (CONTINUATION OF ROUTES 1-2) 3.1 TO ISIPINGO PROCEED FROM M 35, LEFT INTO OLD MAIN ROAD, LEFT INTO ALEXANDRA AVENUE, RIGHT INTO THOMAS AVENUE AND PROCEED TO ISIPINGO TAXI RANK "C" AND RETURN ALONG THE SAME ROUTE IN REVERSE
12.4	ROUTE 3.2 TO PROSPECTON PROCEED FROM M 35, LEFT INTO OLD MAIN ROAD, RIGHT INTO JEFFELS ROAD, INTO JOINER ROAD AND PROCEED INTO PROSPECTON ROAD RIGHT INTO AVENUE EAST, RETURN AND TURN RIGHT INTO PROSPECTON ROAD AND PROCEED, LEFT INTO WILCOX ROAD, INTO JEFFELS ROAD AND PROCEED INTO OLD MAIN ROAD AND PROCEED TO UMLAZI AS PER THE FORWARD ROUTE IN REVERSE.



transport

Department:
Transport
Province of KwaZulu-Natal

GAZETTE

LGKZNG12-2015-JUN

REGION: ALL

12.5	<p>3.3 TO DURBAN</p> <p>FROM ABOVE SECTIONS AND GOES TO M35 WITH THE FOLLOWING ROUTES 2103 AND M.R 60 TURN LEFT PF OLD MAIN ROAD ENTERED TO JEFFELS ROAD CONTINUE TO WILCOX ROAD TURN RIGHT OF PROSPECTION ROAD TURN LEFT OF N2 CONTINUE TO M4 (INKOSI ALBERT LUTHULI), GOES LEFT OF MOORE ROAD TURN RIGHT OF WARWICK AVENUE GOES TO THE RANK AT CITY MARKET ENTER WITH RIGHT OF WEST STREET ALIGHT ONLY, TURN WITH LEFT OF FIELD STREET ENTER WITH RIGHT OF VICTORIA STREET ENTER TO QUEEN STREET AT THE RANK (RANK 104).</p> <p>TO QUEEN STREET TAXI RANK, RIGHT OF ALBERT STREET, LEFT OF LEOPOLD STREET, LEFT OF MARKET ROAD INTO WILLIAMS/ SYDNEY ROAD, UMBILO ROAD / SARMA ROAD, EDWIN SWALES, RIGHT OF SOUTH COAST ROAD, LEFT OF HIMALAYAS ROAD, RIGHT OF M14 INTO N2 CONTINUE WITH THE ABOVE ROUTE WHICH GOES TO UMLAZI.</p> <p>IN M4 (INKOSI ALBERT LUTHULI) TURN RIGHT OF WEST STREET, TURN LEFT OF RUSSELS STREET, TURN RIGHT TO VICTORIA STREET, AND TURN RIGHT WITH QUEEN STREET AND GO TO RANK AT QUEEN STREET OR GOES TO QUEEN STREET AND TURN LEFT OF GREY STREET AND TURN RIGHT OF PINE STREET, WE TURN TO LEFT CONTINUE WITH DEVIS LANE IN THE RANK.</p> <p>RETURN START AT QUEEN STREET TAXI RANK TURN LEFT OF GREY STREET CONTINUE TO BROAD STREET TURN RIGHT OF SMITH STREET CONTINUED TO M14, AND CONTINUED TO N2 AND TURN LEFT TO PROSPECTION OFF RAMP ENTER WITH RIGHT OF PROSPECTON ROAD, CONTINUE WITH LEFT OF WILCOX ROAD, AND JOIN JEFFELS ROAD ENTER TO OLD MAIN ROAD,</p> <p>AND TURN RIGHT OF UMBUMBULULU ROAD (M35) AND GOES TO UMLAZI. IF WE START AT DEVIS LANE TAXI RANK WE TURN LEFT AND GOES TO SAVILLE STREET TURN RIGHT OF BROAD STREET AND WE RETURN BACK AS WE MENTIONED ABOVE.</p>
12.6	<p>CONDITIONS</p> <ol style="list-style-type: none"> 1. PASSENGERS MAY BE PICKED UP AND/OR SET DOWN ONLY AT DESIGNATED TAXI RANKS OR TAXI STOPS, WHICH WILL EXCLUDE BUS STOPS. 2. ENTRY OR RANKING ON PRIVATE PROPERTY IS NOT PERMITTED WITHOUT THE WRITTEN PERMISSION OF THE LANDLORD, A COPY OF WHICH MUST BE SUPPLIED TO THE BOARD. 3. WITHOUT HAVING ENTERED INTO AN AGREEMENT WITH OTHER OPERATORS ON A COMMON ROUTE, AS CONTEMPLATED IN SECTION 88(2)(b) OF ACT 22 OF 2000, THE PICKING UP AND SETTING DOWN OF PASSENGERS ON SUCH ROUTE IS NOT PERMITTED. A COPY OF SUCH AN AGREEMENT MUST BE SUPPLIED TO THE BOARD. 4. AT RANKS, WHETHER ON STREET OR OFF STREET, ONLY THE TAXIS THAT CAN BE ACCOMMODATED IN THE DEMARCATED AREA MAY OCCUPY THE RANK, EXCESS VEHICLES MUST HOLD ELSEWHERE AT DESIGNATED HOLDING AREAS. 5. RANK PERMITS OR LETTERS OF AUTHORITY MUST BE PRODUCED IN RESPECT OF ALL RANKS IN MUNICIPAL AREAS, IN PARTICULAR MAJOR TOWNS AND CITIES AND IN PARTICULAR INTER-PROVINCIAL DESTINATIONS. 6. THE ALLOCATION OF ANY ROUTE OR PORTION OF A ROUTE IS SUBJECT TO THE CONDITION THAT IT HAS BEEN APPROVED AND ALLOCATED IN GOOD FAITH AND THAT SUCH ROUTE WILL BE INVALID SHOULD IT TRANSPIRE THAT THE ROUTE OR PORTION THEREOF WILL, OR HAS CAUSED CONFLICT DUE TO IT HAVING BEEN APPROVED BASED ON INCORRECT OR FALSE INFORMATION SUPPLIED TO THE BOARD OR AS A RESULT OF AN ERROR. IN SUCH INSTANCE THE OPERATING LICENCE MUST BE RETURNED TO THE BOARD FOR CORRECTION. 7. THE VEHICLE MUST BE COVERED BY MOTOR VEHICLE INSURANCE AS WELL AS PERSONAL LIABILITY INSURANCE



transport

Department:
Transport
Province of KwaZulu-Natal

GAZETTE

LGKZNG12-2015-JUN

REGION: ALL

12.7	<p>Route 6.2. TO PROSPECTON</p> <p>Proceed from M35, left into Old Main Road, right into Jeffels Road, into Joiner Road and proceed into Prospecton road, right into Avenue East, return and turn right into Prospecton Road and proceed, into Old Main Road and proceed to Umlazi as per the forward route in reverse</p>
12.8	<p>CONDITIONS - BHEKITHEMBA TAXI ASSOCIATION</p> <ol style="list-style-type: none"> 1. Passengers may be picked up and / or set down only at designated Taxi Ranks or Taxi Stops, which will exclude Bus Stops. 2. Entry or Ranking on private property is not permitted without the written permission of the Landlord, a copy of which must be supplied to the Board 3. Without having entered into an agreement with other operators on a common route, as contemplated in Section 88(2)(b) of Act 22 of 2000, the picking up and setting down of passengers on such route is not permitted, a copy of such an agreement must be supplied to the Board 4. At ranks, whether on Street or Off-street, only the taxis that can be accommodated in the demarcated area may occupy the rank, excess vehicles must hold elsewhere at designated holding areas 5. Rank permits or letters of authority must be produced in respect of all ranks in municipality arrears, in particular major town and cities. 6. The allocation of any route or portion of a route is subject to the condition that it has been approved and allocated in good faith and that such route will be invalid should it transpire that the route portion thereof will, or has caused conflict due to it having been approved based on incorrect or false information supplied to the Board or as result of an error. In such instance the operating license must be returned to the Board for correction. 7. The vehicle must be covered by motor vehicle insurance as well as personal liability insurance.



transport

Department:
Transport
Province of KwaZulu-Natal

GAZETTE

LGKZNG12-2015-JUN

REGION: ALL

1) Application Number: APP0014667	2) Gazette Number: LGKZNG12-2015-JUN
3) Applicant: S NAICKER ID NO. 8808155093089 Association: CHATSWORTH MINIBUS ASSOCIATION	4) Applicant Address: 419 ROAD 701 MONTFORD CHATSWORTH 4092
5) Existing Licence Holder: D NAIDOO ID NO. 5001280162085	6) Existing Licence Holder Address: 54 RIPPON RD SHERWOOD, DURBAN KWA ZULU NATAL KWA-ZULU NATAL 4091
7) Type of application: NORMAL TRANSFER	8) Operating Licence Number: LKNKZN0131246
9) Vehicle Type: NOT AVAILABLE	10) 1 x 15 (SEATED) + 0 (STANDING)
11) Region: NINGIZMU 2	
12.1	<p>5. FROM CHECKERS CENTRE IN JOYHURST STREET IN CHATSWORTH, TO DURBAN:</p> <p>From Checkers Centre in Joyhurst Street, Chatsworth, right into Main Street, left into Chatsdene Street, right into Florence Nightingale Drive, left into Higginson Highway, right into Crossmoor Drive, left into Moorcross Drive, left into Road 1124 up until the corner with Klaarwater Drive, and return along Road 1124, left into Moorcross Drive, into Arena Park Drive, right into Moorton Drive, left into Road 751, left into Road 701, right into 702, right into Road 502, left into Road 501, right into Arena Park Drive, left into Chatsworth Circle, right into Main Street, into Road 301, right into Woodhurst Drive, into Collier Avenue, right into Chatsworth Main Road, into Pelican Drive, left into Havenside Drive, right into Impala Drive, right into Higginson Highway, into Grimby's Road, left into South Coast Road, right into Southern Freeway, left into Moore Road, right into Warwick Avenue, right into Alice Street, right into Soldiers Way, right into Pine Street Rank No. 84 or alternatively into Albert Street, then left into Prince Edward Street into Rank 116 and return along Prince Alfred, into Smith Street, into Southern Freeway and return along the forward route in reverse.</p>
12.2	<p>RESTRICTIONS</p> <p>1. Route 5 is limited 300 vehicles per day to be identified by the Taxi Association by means of an operational schedule which must be submitted to the Board and the Metro Police on a monthly basis or when a change occurs.</p>
12.3	<p>6. FROM RANK NO 80 AT R. K. KHANS HOSPITAL IN CHATSWORTH CIRCLE TO MOBENI HEIGHTS SHOPPING CENTRE IN IMPALA DRIVE, right into Chatsworth Circle, right into Florence Nightingale Drive, right into Westcliff Drive, direct into Pelican Drive, right into Havenside Drive, right into Impala Drive, into Mobeni Heights Shopping Centre and return along the forward route in reverse to R. K. Khan Hospital in Chatsworth Circle.</p>
12.4	<p>7. FROM RANK NO. 80 AT R. K. KHANS HOSPITAL IN CHATSWORTH CIRCLE TO CHATSWORTH RIDGE CENTRE IN LINK ROAD, left into Chatsworth Circle, left into Croftdene Drive, right into Montdene Drive, left into Road 702, left into Road 701, right into Road 751, right into Moorton Drive, left into Arena Park Drive, direct into Moorcross Drive, right into Crossmoor Drive, left into Moorcross Drive, right into Klaarwater Road, right into Link Road, proceed to Chatsworth Ridge Centre and return along the forward route in reverse to R. K. Khans Hospital in Chatsworth Circle.</p>
12.5	<p>8. FROM RANK NO. 113 AT MONTFORD SHOPPING COMPLEX TO SEVEN TANKS, left into Road 701, right into Road 702, right into Road 704, right into Nature Reserve Road, proceed to Seven Tanks and return along the forward route in reverse to Rank No. 113 at Montford Shopping Complex.</p>



transport

Department:
Transport
Province of KwaZulu-Natal

GAZETTE

LGKZNG12-2015-JUN

REGION: ALL

12.6	<p>APPROVED ROUTES</p> <p>CHATSWORTH MINIBUS ASSOCIATION</p> <p>1. FROM PRIVATE RANKING FACILITIES : CHECKERS CENTRE IN JOYHURST STREET TO SHALLCROSS RIDGE CENTRE in Link Road, turn right into Joyhurst Street, turn right into Chatsworth Circle, left into Croftdene Drive, right into Montdene Drive, left into Road 702, left into Road 701, right into Road 751, right into Moorton Drive, left into Arena Park Drive, direct to Moorcross Drive, right into Crossmoor Drive, left into Moorcross Drive, right into Klaarwater Road, right into Link Road, up until Shallcross Ridge Centre and return along the same route to Checkers Centre in Joyhurst Street.</p>
12.7	<p>2. FROM PRIVATE RANKING FACILITIES: CHECKERS CENTRE IN JOYHURST STREET TO LOTUS GARAGE IN CHATSWORTH MAIN ROAD, right Bhaktivedanta Swami Circle, right into Main Street, direct into Florence Nightingale Drive, left into Sunset Avenue, left into Erica Avenue, right into Syringa Avenue, left into Woohurst Drive, right into Collier Avenue, left into Chatsworth Main Road, and proceed to Lotus Garage and return along the forward route in reverse to Checkers Centre in Joyhurst Street.</p>
12.8	<p>3. FROM PRIVATE RANKING FACILITIES : CHECKERS CENTRE IN JOYHURST STREET TO SILVER GLEN SHOPPING MALL, right into Joyhurst Street, right into Chatsworth Circle, left into Croftdene Drive, right into Silverglen Drive, direct into Bull-Bull Drive, left into Havenside Drive, left into Summerfield Road, left into Pelican Drive, left into Silverglen Drive, and proceed into Silverglen Shopping Mall and return along the forward route in reverse to Checkers in Joyhurst Street.</p>
12.9	<p>4. FROM CHECKERS CENTRE IN JOYHURST STREET IN CHATSWORTH, TO DURBAN:</p> <p>From Checkers Centre in Joyhurst Street, Chatsworth, right into Main Street, left into Chatsdene Street, right into Florence Nightingale Drive, left into Higginson Highway, right into Crossmoor Drive, left into Moorcross Drive, left into Road 1124 up until the corner with Klaarwater Drive, and return along Road 1124, left into Moorcross Drive, into Arena Park Drive, right into Moorton Drive, left into Road 751, left into Road 701, right into 702, right into Road 502, left into Road 501, right into Arena Park Drive, left into Chatsworth Circle, right into Main Street, into Road 301, right into Woodhurst Drive, into Collier Avenue, right into Chatsworth Main Road, into Pelican Drive, left into Havenside Drive, right into Impala Drive, right into Higginson Highway, into Grimby's Road, left into South Coast Road, right into Southern Freeway, left into Moore Road, right into Warwick Avenue, right into Alice Street, right into Soldiers Way, right into Pine Street Rank No. 84 or alternatively into Albert Street, then left into Prince Edward Street into Rank 116 and return along Prince Alfred, into Smith Street, into Southern Freeway and return along the forward route in reverse.</p>



transport

Department:
Transport
Province of KwaZulu-Natal

GAZETTE

LGKZNG12-2015-JUN

REGION: ALL

1) Application Number: APP0014668	2) Gazette Number: LGKZNG12-2015-JUN
3) Applicant: S NAICKER ID NO. 8808155093089 Association: CHATSWORTH MINIBUS ASSOCIATION	4) Applicant Address: 419 ROAD 701 MONTFORD CHATSWORTH 4092
5) Existing Licence Holder: D NAIDOO ID NO. 5001280162085	6) Existing Licence Holder Address: 54 RIPPON RD SHERWOOD, DURBAN KWA ZULU NATAL KWA-ZULU NATAL 4091
7) Type of application: NORMAL TRANSFER	8) Operating Licence Number: LKNKZN0131247
9) Vehicle Type: NOT AVAILABLE	10) 1 x 15 (SEATED) + 0 (STANDING)
11) Region: NINGIZMU 2	
12.1	<p>APPROVED ROUTES</p> <p>CHATSWORTH MINIBUS ASSOCIATION</p> <p>1. FROM PRIVATE RANKING FACILITIES : CHECKERS CENTRE IN JOYHURST STREET TO SHALLCROSS RIDGE CENTRE in Link Road, turn right into Joyhurst Street, turn right into Chatsworth Circle, left into Croftdene Drive, right into Montdene Drive, left into Road 702, left into Road 701, right into Road 751, right into Moorton Drive, left into Arena Park Drive, direct to Moorcross Drive, right into Crossmoor Drive, left into Moorcross Drive, right into Klaarwater Road, right into Link Road, up until Shallcross Ridge Centre and return along the same route to Checkers Centre in Joyhurst Street.</p>
12.2	<p>2. FROM PRIVATE RANKING FACILITIES: CHECKERS CENTRE IN JOYHURST STREET TO LOTUS GARAGE IN CHATSWORTH MAIN ROAD, right Bhaktivedanta Swami Circle, right into Main Street, direct into Florence Nightingale Drive, left into Sunset Avenue, left into Erica Avenue, right into Syringa Avenue, left into Woohurst Drive, right into Collier Avenue, left into Chatsworth Main Road, and proceed to Lotus Garage and return along the forward route in reverse to Checkers Centre in Joyhurst Street.</p>
12.3	<p>3. FROM PRIVATE RANKING FACILITIES : CHECKERS CENTRE IN JOYHURST STREET TO SILVER GLEN SHOPPING MALL, right into Joyhurst Street, right into Chatsworth Circle, left into Croftdene Drive, right into Silverglen Drive, direct into Bull-Bull Drive, left into Havenside Drive, left into Summerfield Road, left into Pelican Drive, left into Silverglen Drive, and proceed into Silverglen Shopping Mall and return along the forward route in reverse to Checkers in Joyhurst Street.</p>
12.4	<p>4. FROM CHECKERS CENTRE IN JOYHURST STREET IN CHATSWORTH, TO DURBAN:</p> <p>From Checkers Centre in Joyhurst Street, Chatsworth, right into Main Street, left into Chatsdene Street, right into Florence Nightingale Drive, left into Higginson Highway, right into Crossmoor Drive, left into Moorcross Drive, left into Road 1124 up until the corner with Klaarwater Drive, and return along Road 1124, left into Moorcross Drive, into Arena Park Drive, right into Moorton Drive, left into Road 751, left into Road 701, right into 702, right into Road 502, left into Road 501, right into Arena Park Drive, left into Chatsworth Circle, right into Main Street, into Road 301, right into Woodhurst Drive, into Collier Avenue, right into Chatsworth Main Road, into Pelican Drive, left into Havenside Drive, right into Impala Drive, right into Higginson Highway, into Grimbys Road, left into South Coast Road, right into Southern Freeway, left into Moore Road, right into Warwick Avenue, right into Alice Street, right into Soldiers Way, right into Pine Street Rank No. 84 or alternatively into Albert Street, then left into Prince Edward Street into Rank 116 and return along Prince Alfred, into Smith Street, into Southern Freeway and return along the forward route in reverse.</p>



transport

Department:
Transport
Province of KwaZulu-Natal

GAZETTE

LGKZNG12-2015-JUN

REGION: ALL

12.5	<p>5. FROM CHECKERS CENTRE IN JOYHURST STREET IN CHATSWORTH, TO DURBAN:</p> <p>From Checkers Centre in Joyhurst Street, Chatsworth, right into Main Street, left into Chatsdene Street, right into Florence Nightingale Drive, left into Higginson Highway, right into Crossmoor Drive, left into Moorcross Drive, left into Road 1124 up until the corner with Klaarwater Drive, and return along Road 1124, left into Moorcross Drive, into Arena Park Drive, right into Moorton Drive, left into Road 751, left into Road 701, right into 702, right into Road 502, left into Road 501, right into Arena Park Drive, left into Chatsworth Circle, right into Main Street, into Road 301, right into Woodhurst Drive, into Collier Avenue, right into Chatsworth Main Road, into Pelican Drive, left into Havenside Drive, right into Impala Drive, right into Higginson Highway, into Grimby's Road, left into South Coast Road, right into Southern Freeway, left into Moore Road, right into Warwick Avenue, right into Alice Street, right into Soldiers Way, right into Pine Street Rank No. 84 or alternatively into Albert Street, then left into Prince Edward Street into Rank 116 and return along Prince Alfred, into Smith Street, into Southern Freeway and return along the forward route in reverse.</p>
12.6	<p>RESTRICTIONS</p> <p>1. Route 5 is limited 300 vehicles per day to be identified by the Taxi Association by means of an operational schedule which must be submitted to the Board and the Metro Police on a monthly basis or when a change occurs.</p>
12.7	<p>6. FROM RANK NO 80 AT R. K. KHANS HOSPITAL IN CHATSWORTH CIRCLE TO MOBENI HEIGHTS SHOPPING CENTRE IN IMPALA DRIVE, right into Chatsworth Circle, right into Florence Nightingale Drive, right into Westcliff Drive, direct into Pelican Drive, right into Havenside Drive, right into Impala Drive, into Mobeni Heights Shopping Centre and return along the forward route in reverse to R. K. Khan Hospital in Chatsworth Circle.</p>
12.8	<p>7. FROM RANK NO. 80 AT R. K. KHANS HOSPITAL IN CHATSWORTH CIRCLE TO CHATSWORTH RIDGE CENTRE IN LINK ROAD, left into Chatsworth Circle, left into Croftdene Drive, right into Montdene Drive, left into Road 702, left into Road 701, right into Road 751, right into Moorton Drive, left into Arena Park Drive, direct into Moorcross Drive, right into Crossmoor Drive, left into Moorcross Drive, right into Klaarwater Road, right into Link Road, proceed to Chatsworth Ridge Centre and return along the forward route in reverse to R. K. Khans Hospital in Chatsworth Circle.</p>
12.9	<p>8. FROM RANK NO. 113 AT MONTFORD SHOPPING COMPLEX TO SEVEN TANKS, left into Road 701, right into Road 702, right into Road 704, right into Nature Reserve Road, proceed to Seven Tanks and return along the forward route in reverse to Rank No. 113 at Montford Shopping Complex.</p>



transport

Department:
Transport
Province of KwaZulu-Natal

GAZETTE

LGKZNG12-2015-JUN

REGION: ALL

1) Application Number: APP0025486	2) Gazette Number: LGKZNG12-2015-JUN
3) Applicant: S CHETTY ID NO. 6204285056083 Association: CHATSWORTH MINIBUS ASSOCIATION	4) Applicant Address: 41 TAMMANY AVENUE CROFTDENE CHATSWORTH 4092
5) Existing Licence Holder: M SHAIK ID NO. 3107175087089	6) Existing Licence Holder Address: 50 CROFTDENE DRIVE CHATSWORTH DURBAN KWA-ZULU NATAL 4092
7) Type of application: NORMAL TRANSFER	8) Operating Licence Number: LKNKZN0115495
9) Vehicle Type: NOT AVAILABLE	10) 1 x 13 (SEATED) + 0 (STANDING)
11) Region: NINGIZMU 2	
12.1	<p>5. FROM CHECKERS CENTRE IN JOYHURST STREET IN CHATSWORTH, TO DURBAN:</p> <p>From Checkers Centre in Joyhurst Street, Chatsworth, right into Main Street, left into Chatsdene Street, right into Florence Nightingale Drive, left into Higginson Highway, right into Crossmoor Drive, left into Moorcross Drive, left into Road 1124 up until the corner with Klaarwater Drive, and return along Road 1124, left into Moorcross Drive, into Arena Park Drive, right into Moorton Drive, left into Road 751, left into Road 701, right into 702, right into Road 502, left into Road 501, right into Arena Park Drive, left into Chatsworth Circle, right into Main Street, into Road 301, right into Woodhurst Drive, into Collier Avenue, right into Chatsworth Main Road, into Pelican Drive, left into Havenside Drive, right into Impala Drive, right into Higginson Highway, into Grimby's Road, left into South Coast Road, right into Southern Freeway, left into Moore Road, right into Warwick Avenue, right into Alice Street, right into Soldiers Way, right into Pine Street Rank No. 84 or alternatively into Albert Street, then left into Prince Edward Street into Rank 116 and return along Prince Alfred, into Smith Street, into Southern Freeway and return along the forward route in reverse.</p>



transport

Department:
Transport
Province of KwaZulu-Natal

GAZETTE

LGKZNG12-2015-JUN

REGION: ALL

1) Application Number: APP0040639	2) Gazette Number: LGKZNG12-2015-JUN
3) Applicant: T W MKHIZE ID NO. 5904185232087 Association: SONQOBA SIMUNYE TAXI OWNERS ASSOCIATION	4) Applicant Address: Q1226 UMLAZI TOWNSHIP PO UMLAZI KZN KWA-ZULU NATAL 4031
5) Existing Licence Holder: NOT APPLICABLE ID NO. NOT APPLICABLE	6) Existing Licence Holder Address: NOT APPLICABLE
7) Type of application: BACKLOG CAPTURE	8) Operating Licence Number: LKNKZN0120295
9) Vehicle Type: MINIBUS	10) 1 x 15 (SEATED) + 0 (STANDING)
11) Region: NINGIZMU 2	

12.1	<p>3. MARKET ROAD RANK 59 TO HARDING</p> <p>From Durban's market road turn into M4 South Coast, proceed to the N2 South Coast bound freeway. Travel past Durban Airport, Amanzimtoti, Umkomaas, Scottburgh, Sezela, Hibberdene and Port Shepstone turn into N2 pass Marburg, Paddock and Izingolweni to Harding. From Harding Taxi Rank pick up passengers and turn into N2 and proceed along same road up to Isipingo.</p> <p>Turn into Joyner Road (Isipingo West) at the junction turn left into Jeffels and turn right into Wilcox. At the next robot drive past intersection with Baltex and proceed past robot intersection with Stroud into R102 Isipingo Rail. Turn left into Old Main Road to Reunion. Drive to robot M30 Umlazi and turn left for about 100 metres and drop passengers. Turn back into M30 and proceed to robot next to Gleblands Hostels (R102) drive into South Coast Road, Umbilo R102, Rossburgh, Congela, King Edward Hospital, Dalbridge turn into Gale Street and proceed to West Street, turn into Warwick Avenue, turn right into Alice Street, turn left into Albert, turn right into Umngeni, turn into Soldiers Way, turn into Leopold Street and into Market road.</p>
12.2	<p>4. MARKET ROAD RANK 59 TO IZINGOLWENI</p> <p>From Durban's market road turn into M4 South Coast, proceed to the N2 South Coast bound freeway. Travel past Durban Airport, Amanzimtoti, Umkomaas, Scottburgh, Sezela, Hibberdene and Port Shepstone turn into N2 pass Marburg, Paddock and turn left to Izingolweni Rank. From Izingolweni Taxi Rank pick up passengers and turn into N2 and proceed along same road up to Isipingo.</p> <p>Turn into Joyner Road (Isipingo West) at the junction turn left into Jeffels and turn right into Wilcox. At the next robot drive past intersection with Baltex and proceed past robot intersection with Stroud into R102 Isipingo Rail. Turn left into Old Main Road to Reunion. Drive to robot M30 Umlazi and turn left for about 100 metres and drop passengers. Turn back into M30 and proceed to robot next to Gleblands Hostels (R102) drive into South Coast Road, Umbilo R102, Rossburgh, Congela, King Edward Hospital, Dalbridge turn into Gale Street and proceed to West Street, turn into Warwick Avenue, turn right into Alice Street, turn left into Albert, turn right into Umngeni, turn into Soldiers Way, turn into Leopold Street and into Market road.</p>
12.3	<p>5. MARKET ROAD 59 TO KOKSTAD</p> <p>From Durban's market road turn into M4 South Coast, proceed to the N2 South Coast bound freeway. Travel past Durban Airport, Amanzimtoti, Umkomaas, Scottburgh, Sezela, Hibberdene and Port Shepstone turn into N2 pass Marburg, Paddock, Izingolweni, Harding and turn right into Kokstad. From Kokstad Taxi Rank pick up passengers and turn into N2 and proceed along same road up to Isipingo.</p> <p>Turn into Joyner Road (Isipingo West) at the junction turn left into Jeffels and turn right into Wilcox. At the next robot drive past intersection with Baltex and proceed past robot intersection with Stroud into R102 Isipingo Rail. Turn left into Old Main Road to Reunion. Drive to robot M30 Umlazi and turn left for about 100 metres and drop passengers. Turn back into M30 and proceed to robot next to Gleblands Hostels (R102) drive into M4 South Coast freeway and proceed to Market Road.</p>



transport

Department:
Transport
Province of KwaZulu-Natal

GAZETTE

LGKZNG12-2015-JUN

REGION: ALL

12.4	<p>6. MARKET ROAD 59 MATATIELE</p> <p>From Durban's market road turn into M4 South Coast, proceed to the N2 South Coast bound freeway. Travel past Durban Airport, Amanzimtoti, Umkomaas, Scottburgh, Sezela, Hibberdene and Port Shepstone turn into N2 pass Marburg, Paddock, Izingolweni, Harding and turn right into Kokstad and proceed to Matatiele Taxi Rank pick up passengers and turn into N2 and proceed along same road up to Isipingo.</p> <p>Turn into Joyner Road (Isipingo West) at the junction turn left into Jeffels and turn right into Wilcox. At the next robot drive past intersection with Baltex and proceed past robot intersection with Stroud into R102 Isipingo Rail. Turn left into Old Main Road to Reunion. Drive to robot M30 Umlazi and turn left for about 100 metres and drop passengers. Turn back into M30 and proceed to robot next to Gleblands Hostels (R102) drive into M4 South Coast freeway and proceed to Market Road.</p>
12.5	<p>10.MARKET ROAD 59 TO TABANKULU</p> <p>From Durban's market road turn into M4 South Coast, proceed to the N2 South Coast bound freeway. Travel past Durban Airport, Amanzimtoti, Umkomaas, Scottburgh, Sezela, Hibberdene and Port Shepstone turn into N2 pass Marburg, Paddock, Izingolweni, Harding proceed along N2 pass Mount Ayliff, turn left at sugar Bush and proceed to Tabankulu. Taxi Rank pick up passengers and turn into N2 and proceed along same road up to Isipingo.</p> <p>Turn into Joyner Road (Isipingo West) at the junction turn left into Jeffels and turn right into Wilcox. At the next robot drive past intersection with Baltex and proceed past robot intersection with Stroud into R102 Isipingo Rail. Turn left into Old Main Road to Reunion. Drive to robot M30 Umlazi and turn left for about 100 metres and drop passengers. Turn back into M30 and proceed to robot next to Gleblands Hostels (R102) drive into M4 South Coast freeway and proceed to Market Road.</p>
12.6	<p>12.MARKET ROAD RANK 59 TO PORT SHEPSTONE</p> <p>From Durban's market road turn into M4 South Coast, proceed to the N2 South Coast bound freeway. Travel past Durban Airport, Amanzimtoti, Umkomaas, Scottburgh, Sezela, Hibberdene. Turn into R102 A and proceed pass Umzumbe, Pumula, Melville, Banana Beach, Sunwich Port, Anerley, South Port, Sea Park, Umtentweni, Port Shepstone (taxi city/ryder street rank). From Port Shepstone Taxi Rank proceed along same road to Durban's international airport turn left at Isipingo.</p> <p>Turn into Joyner Road (Isipingo West) at the junction turn left into Jeffels and turn right into Wilcox. At the next robot drive past intersection with Baltex and proceed past robot intersection with Stroud into R102 Isipingo Rail. Turn left into Old Main Road to Reunion. Drive to robot M30 Umlazi and turn left for about 100 metres. Turn back into M30 and proceed to robot next to Gleblands Hostels (R102) drive into South Coast Road, Umbilo R102, Rosburgh, Congela, King Edward Hospital, Dalbridge turn into Gale Street and proceed to West Street, turn into Warwick Avenue, turn right into Alice Street, turn left into Albert, turn right into Umngeni, turn into Soldiers Way, turn into Leopold Street and into Market road.</p>



transport

Department:
Transport
Province of KwaZulu-Natal

GAZETTE

LGKZNG12-2015-JUN

REGION: ALL

12.7	<p>16. PINETOWN TO HARDING</p> <p>From Pinetown Taxi Rank (opposite Golden Plate Take away and Malls Pharmacy) pick up passengers and proceed along Hill Street at the robot turn left into Moodie street at the next robot turn right into Old Main road and proceed into Crompton street. Drive into M13 towards N3 freeway to Durban. Travel pass Briston road and proceed along N3 to Durban's city center turn into M4, proceed to the N2 South Coast bound freeway. Travel pass Durban Airport, Amanzimtoti, Umkomaas, Scottburgh, Sezela, Hibberdene and Port Shepstone, Izingolweni and at Harding drop passengers.</p> <p>From Harding Taxi Rank turn into N2 Durban and proceed up to Isipingo and turn into Joyner Road (Isipingo West) at the junction turn left into Jeffels and turn right into Wilcox. At the next robot drive past intersection with Baltex and proceed past robot intersection with Stroud into R102 Isipingo Rail. Turn left into Old Main Road to Reunion. Drive to robot M30 Umlazi and turn left for about 100 metres and drop passengers. Turn back into M30 and proceed to robot next to Gleblands Hostels (R102) drive into M4 South Coast freeway and proceed to Isipingo M4 South Coast turn into N3, turn left into M7 Queensburg into St. Johns avenue next robot turn left to Old Main road and turn into Moodie street and turn right into Hill street and drop passengers at Pinetown Taxi rank.</p>
12.8	<p>17. PINETOWN TO IZINGOLWENI</p> <p>From Pinetown Taxi Rank (opposite Golden Plate Take away and Malls Pharmacy) pick up passengers and proceed along Hill Street at the robot turn left into Moodie street at the next robot turn right into Old Main road and proceed into Crompton street. Drive into M13 towards N3 freeway to Durban. Travel pass Briston road and proceed along N3 to Durban's city center turn into M4, proceed to the N2 South Coast bound freeway. Travel pass Durban Airport, Amanzimtoti, Umkomaas, Scottburgh, Sezela, Hibberdene and Port Shepstone drop passengers. Travel towards Paddock to Izingolweni Taxi Rank. From Izingolweni Taxi Rank pick up passengers and turn back along N2 to Durban. Drive to Isipingo and turn into Joyner Road (Isipingo West) at the junction turn left into Jeffels and turn right into Wilcox. At the next robot drive past intersection with Baltex and proceed past robot intersection with Stroud into R102 Isipingo Rail. Turn left into Old Main Road to Reunion. Drive to robot M30 Umlazi and turn left for about 100 metres and drop passengers. Turn back into M30 and proceed to robot next to Gleblands Hostels (R102) drive into M4 South Coast freeway and proceed to Isipingo M4 South Coast turn into N3, turn left into M7 Queensburg into St. Johns avenue next robot turn left to Old Main road and turn into Moodie street and turn right into Hill street and drop passengers at Pinetown Taxi rank.</p>
12.9	<p>18. PINETOWN TO KOKSTAD</p> <p>From Pinetown Taxi Rank (opposite Golden Plate Take away and Malls Pharmacy) pick up passengers and proceed along Hill Street at the robot turn left into Moodie street at the next robot turn right into Old Main road and proceed into Crompton street. Drive into M13 towards N3 freeway to Durban. Travel pass Briston road and proceed along N3 to Durban's city center turn into M4, proceed to the N2 South Coast bound freeway. Travel pass Durban Airport, Amanzimtoti, Umkomaas, Scottburgh, Sezela, Hibberdene and Port Shepstone drop passengers. Drive pass Izingolweni, Harding and turn into R166 to Kokstad and drop passengers. From Kokstad Taxi Rank pick up passengers and travel back along the same route to Isipingo and turn into Joyner road (Isipingo West) at the junction turn left into Jeffels and turn right into Wilcox. At the next robot drive past intersection with Baltex and proceed past robot intersection with Stroud into R102 Isipingo Rail. Turn left into Old Main Road to Reunion. Drive to robot M30 Umlazi and turn left for about 100 metres and drop passengers. Turn back into M30 and proceed to robot next to Gleblands Hostels (R102) drive into M4 South Coast freeway and proceed to Isipingo M4 South Coast turn into N3, turn left into M7 Queensburg into St. Johns avenue next robot turn left to Old Main road and turn into Moodie street and turn right into Hill street and drop passengers at Pinetown Taxi rank.</p>
12.10	<p>31. WEMA TO IZINGOLWENI</p> <p>From Durban's market road turn into M4 South Coast, proceed to the N2 South Coast bound freeway. Travel past Durban Airport, Amanzimtoti, Umkomaas, Scottburgh, Sezela, Hibberdene and Port Shepstone turn into N2 pass Marburg, Paddock and turn left to Izingolweni rank.</p> <p>Turn into Joyner road (Isipingo West) at the junction turn left into Jeffels and turn right into Wilcox. At the next robot drive past intersection with Baltex and proceed past robot intersection with Stroud into R102 Isipingo Rail. Turn left into Old Main Road to Reunion. Drive to robot M30 Umlazi and turn left for about 100 metres drop passengers. Turn back into M30 and proceed to robot next to Gleblands Hostels (R102) and proceed along Pendlebury to Swinton Road taxi rank (Wema).</p>



transport

Department:
Transport
Province of KwaZulu-Natal

GAZETTE

LGKZNG12-2015-JUN

REGION: ALL

12.11	<p>32. WEMA TO KOKSTAD</p> <p>From Durban's market road turn into M4 South Coast, proceed to the N2 South Coast bound freeway. Travel past Durban Airport, Amanzimtoti, Umkomaas, Scottburgh, Sezela, Hibberdene and Port Shepstone turn into N2 pass Marburg, Paddock, Izingolweni, Harding and turn right into Kokstad.</p> <p>Turn into Joyner road (Isipingo West) at the junction turn left into Jeffels and turn right into Wilcox. At the next robot drive past intersection with Baltex and proceed past robot intersection with Stroud into R102 Isipingo Rail. Turn left into Old Main Road to Reunion. Drive to robot M30 Umlazi and turn left for about 100 metres drop passengers. Turn back into M30 and proceed to robot next to Gleblands Hostels (R102) and proceed along Pendlebury to Swinton Road taxi rank (Wema).</p>
12.12	<p>33. WEMA TO LISIKISIKI</p> <p>From Durban's market road turn into M4 South Coast, proceed to the N2 South Coast bound freeway. Travel past Durban Airport, Amanzimtoti, Umkomaas, Scottburgh, Sezela, Hibberdene and Port Shepstone.</p> <p>Turn into Joyner road (Isipingo West) at the junction turn left into Jeffels and turn right into Wilcox. At the next robot drive past intersection with Baltex and proceed past robot intersection with Stroud into R102 Isipingo Rail. Turn left into Old Main Road to Reunion. Drive to robot M30 Umlazi and turn left for about 100 metres drop passengers. Turn back into M30 and proceed to robot next to Gleblands Hostels (R102) and proceed along Pendlebury to Swinton Road taxi rank (Wema).</p>
12.13	<p>40. WEMA TO ST JOHNS</p> <p>From Durban's market road turn into M4 South Coast, proceed to the N2 South Coast bound freeway. Travel past Durban Airport, Amanzimtoti, Umkomaas, Scottburgh, Sezela, Hibberdene and Port Shepstone turn into R61. Travel past Margate Airport, Margate, Port Edward, Umtamvuna river, Mitchel bridge, Wild Coast International holiday resort, sea view store (drop passengers) Gumzana off ramp (drop passengers), Lukholo (drop passengers), Redoubt (drop passengers), Ntlakwe (drop passengers), Qotyna (drop passengers) and turn left/right into Bizana taxi rank and drop passengers via Nomlacu and Ludeke halt, Magusheni (drop passengers), Ntlenzi halt (drop passengers), Marashu (drop passengers), Sigcau training school (drop passengers), Esiphaqeni (drop passengers) proceed and turn into Flagstaff taxi rank and drop passengers.</p> <p>Turn into Joyner road (Isipingo West) at the junction turn left into Jeffels and turn right into Wilcox. At the next robot drive past intersection with Baltex and proceed past robot intersection with Stroud into R102 Isipingo Rail. Turn left into Old Main Road to Reunion. Drive to robot M30 Umlazi and turn left for about 100 metres drop passengers. Turn back into M30 and proceed to robot next to Gleblands Hostels (R102) and proceed along Pendlebury to Swinton Road taxi rank (Wema).</p>



transport

Department:
Transport
Province of KwaZulu-Natal

GAZETTE

LGKZNG12-2015-JUN

REGION: ALL

1) Application Number: APP0040132	2) Gazette Number: LGKZNG12-2015-JUN
3) Applicant: LA MAPHUMULO ID NO. 6812085319087 Association: UMLAZI NORTH TAXI OWNERS ASSOCIATION	4) Applicant Address: 20 PIGEON DRIVE DURBAN 4004
5) Existing Licence Holder: NOT APPLICABLE ID NO. NOT APPLICABLE	6) Existing Licence Holder Address: NOT APPLICABLE
7) Type of application: NEW OPERATING LICENCE	8) Operating Licence Number: NOT AVAILABLE
9) Vehicle Type: MINIBUS	10) 1 x 15 (SEATED) + 0 (STANDING)
11) Region: NINGIZMU 2	
12.1	Route 1 From approved Taxi Rank Umlazi Station North side into Sokesimbone Road left into King Dingane Borabora turn around to King Dingane, left into Sibusiso Mdakane Road R1902 PICK 'N' DROP left into Mangosuthu High Way PICK 'N' DROP left into Prince Mshiyeni Memorial Hospital, back to Mangosuthu Highway, left into R102, right into M4, left into Moore Road right into Warwick Avenue, turn right to West Street drop passengers along West Street right into Point Road right into Fisher Street, right into Shepstone Street, left into Pine Street, right into Field Street, left into Queen Street Taxi Rank and proceed to Queen Street Rank Queen Street, right into Russell Street, left into Leopold Street, left into Market Road, into the Service road behind the English Market, and proceed to the Taxi Rank and return as follows: 1.1. From Queen Street Taxi Rank, right into Russell Street, left into Leopold Street, left into Market Road, into Williams Road, left into Moore Road, into Inkosi Albert Luthuli Freeway (M4), and proceed to Umlazi along the forward route in reverse 1.2. From Warwick Avenue Taxi Rank, left into West Street, right into Williams Road, left into Moore Road, into Inkosi Albert Luthuli Freeway (M4), and proceed to Umlazi along the forward route in reverse NB:NO PICKING UP OF PASSENGERS IN THE CBD ON THE INWARD JOURNEY AND NO DROPPING OFF ON THE OUTWARD JOURNEY.
12.2	Route 2 From Approved Taxi Rank Umlazi Station North side Sokesimbone Road, left into King Dingane, Borabora turn to King Dingane into Sibusiso Mdakane Road becoming Road R1902, PICK 'N' DROP, joining South Coast Road, Edwin Swales VC Drive, M7 right into Sarnia Road pass Rossburgh, right turn Umbilo Road right turn Gale Street turn right into Dalton Road to Approved Taxi Stop in Dalton Road and return from Dalton Road, turn right into Williams Road, into Sydney Road, into Sarnia, Umbilo Road, into Edwin Swales VC Drive (M7), right into South Coast Road, into Mangosuthu Highway (M30), RIGHT INTO ROAD 1902 into Sibusiso Mdakane and proceed as per forward route in reverse to Umlazi Taxi Rank at Umlazi Station North Side
12.3	Route 3 From Approved Taxi Rank Umlazi Station North Side along Sokesimbone Road, turn left into King Dingane left into Sibusiso Mdakane Road becoming Road R1902, PICK 'N' DROP, turn left into Prince Mcwayizeni and turn left into Isipingo Old Main Road left to approved Taxi Rank at Alexandra Road, left into Church Lane, turn right into Nwabi Road back to Isipingo Old Main Road and proceed to Umlazi Taxi Rank along the same route in reverse.
12.4	Route 4 From Approved Taxi Rank Umlazi Station North Side Sokesimbone Road turn left King Dingane, Borabora Road turn around back into King Dingane left into Sibusiso Mdakane Road becoming Road R1902 PICK 'N' DROP, turn left into Prince Mcwayizeni and turn left into Isipingo Old Main Road, turn right into Rana Road, turn right into R102 turn left into Prospection Industrial Area, PICK - UP AND SET DOWN and return to Umlazi North Taxi Rank along the same route in reverse.
12.5	Route 5 From Approved Taxi Rank Umlazi Station North Side Sokesimbone turn left King Dingane Borabora turn around back to King Dingane left Sibusiso Mdakane Road becoming Road R1902 PICK 'N' DROP turn left Mangosuthu Highway PICK 'N' DROP Prince Mshiyeni Memorial Hospital turn left to R102 Umbilo Road, Berea Road and proceed into and along the Western Freeway (N3) turn left into M13 and turn left into Richmond Road, turn right into Alexandra Road, Clark Road right into Moss Road right into Alexandra Road to Approved Taxi Stop in Swanfield Road, Westmed, and return along the same route to Umlazi North Taxi Rank in reverse



transport

Department:
Transport
Province of KwaZulu-Natal

GAZETTE

LGKZNG12-2015-JUN

REGION: ALL

1) Application Number: APP0040626	2) Gazette Number: LGKZNG12-2015-JUN
3) Applicant: NBK NGWENYA ID NO. 6405315430087 Association: BEREALONG DISTANCE T.O.A	4) Applicant Address: P O BOX 627 MOOI RIVER KWA-ZULU NATAL 3300
5) Existing Licence Holder: NOT APPLICABLE ID NO. NOT APPLICABLE	6) Existing Licence Holder Address: NOT APPLICABLE
7) Type of application: BACKLOG CAPTURE	8) Operating Licence Number: LKNKZN0116306
9) Vehicle Type: MINIBUS	10) 1 x 15 (SEATED) + 0 (STANDING)
11) Region: DURBAN CENTRAL	
12.1	<p>1. FROM DURBAN TO UMTATA</p> <p>Inbound From Approved Taxi Rank in Brook Street (Theatre Lane), right into West Street, right into Broad Street, right into Smith Street, left into M4, joining Southern Freeway, left into N2, join R56, turn right to Wimpy and join N2, passing Mount Ayliff, Mount Frere, Qumbu, Tsolo junction into Bridge Road Umtata</p> <p>NO PICKING OF PASSENGERS ALONG THE WAY</p> <p>Outbound From Approved Taxi Rank in Umtata, join N2 into Port Shepstone and join N2 into Durban joining Southern Freeway (M4) and proceed to Approved Taxi Rank at Brook Street (Theatre Lane), direct and return.</p>
12.2	<p>2. FROM DURBAN TO KOKSTAD</p> <p>Inbound From Approved Taxi Rank in Brook Street (Theatre Lane), right into West Street, right into Broad Street, right into Smith Street, left into M4 / joining Southern Freeway, left into N2, join R56 into Hope Street, turn right into Dower Street, Kokstad Taxi Rank</p> <p>NO PICKING UP OF PASSENGERS ALONG THE WAY</p> <p>Outbound From Approved Taxi Rank in Kokstad, into Dower Street, into Hope Street (R56), join N2, into Southern Freeway (M4) and proceed to Approved Taxi Rank at Brook Street (Theatre Lane), direct and return.</p> <p>NB: SECTION 39 COMMENTS FROM VARIOUS MUNICIPALITIES</p>
12.3	<p>3. FROM DURBAN TO MATATIELE</p> <p>Inbound From Approved Taxi Rank in Brook Street, left into Theatre Lane, right into West Street, right into Broad Street, right into Victoria Embankment, left M4, left into N2 again joining R56, right to Wimpy, proceed to Kokstad (Hope Street), left into Matatiele Taxi Rank</p> <p>NO PICKING UP OF PASSENGERS ALONG THE WAY</p> <p>Outbound From Approved Taxi Rank in Matatiele, proceed to Kokstad (Hope Street), proceed towards Wimpy, join R56 and into N2 joining Southern Freeway (M4) and proceed to Approved Taxi Rank at Theatre Lane, direct and return</p>



transport

Department:
Transport
Province of KwaZulu-Natal

GAZETTE

LGKZNG12-2015-JUN

REGION: ALL

12.4	<p>4. FROM DURBAN TO MOUNT FRERE</p> <p>Inbound From Approved Taxi Rank in Brook Street (Theatre Lane), right into West Street, right into Broad Street, right into Smith Street, left into M4 / Southern Freeway, left into N2, join R56, turn right to Wimpy and join N2, proceed to Mount Frere.</p> <p>Outbound From Approved Taxi Rank in Mount Frere, join N2 towards Wimpy, join R56 and into N2, joining Southern Freeway (M4) and proceed to Approved Taxi Rank in Brook Street (Theatre Lane), direct and return</p>
12.5	<p>6. FROM DURBAN TO MOUNT FLETCHER</p> <p>Inbound From Approved Taxi Rank in Brook Street (Theatre Lane), right into West Street, left into Russell Street, left join N3 (Pietermaritzburg Freeway), join R56, Richmond pass Ixopo, Umzimkulu, right to Wimpy into Kokstad, Cedarville Matatiele into Fletcher</p> <p>NO PICKING UP OF PASSENGERS ALONG THE WAY</p> <p>Outbound From Approved Taxi Rank in Mount Fletcher, into Matatiele, into Cedarville, into Umzimkulu, into Ixopo towards Richmond, join R56 and into N3, into Russell Street and proceed towards Approved Taxi Rank in Theatre Lane, direct and return</p>
12.6	<p>7. FROM DURBAN TO BUTTERWORTH</p> <p>Inbound From Approved Taxi Rank in Brook Street (Theatre Lane), right into West Street, right into Broad Street, right into Smith Street, left into M4 / Southern Freeway, left into N2, join R56, turn right to Wimpy, join N2, passing Mt. Ayliff, Mr. Frere, Qumbu, Tsolo junction into Mtata, Idutywa, Butterworth.</p> <p>NO PICKING UP OF PASSENGERS ALONG THE WAY</p> <p>Outbound From Approved Taxi Rank in Butterworth, into Idutywa, into Mt. Frere, into Mt. Ayliff, join N2, towards Wimpy, join R56 and into N2 joining Southern Freeway (M4) and proceed to Approved Taxi Rank in Brook Street (Theatre Lane), direct and return</p>
12.7	<p>8. FROM DURBAN TO KING WILLIAMSTOWN</p> <p>Inbound From Approved Taxi Rank in Brook Street, left into Theatre Lane, right into West Street, right into Broad Street, right into Smith Street, left into M4 / Southern Freeway, left into N2, turn right to Wimpy, into N2, proceed to Mt. Ayliff, Mt. Frere, Qumbu, Tsolo junction into Mtata, Idutywa, Butterworth, turn right to Komga, into King Williamstown</p> <p>NO PICKING UP OF PASSENGERS ALONG THE WAY</p> <p>Outbound From Approved Taxi Rank in King Williamstown, into Komga, into Butterworth, Idutywa, proceed to Mt. Frere, and into Mt. Ayliff, join N2, towards Wimpy, join R56 and into N2 joining Southern Freeway (M4) and proceed to Approved Taxi Rank in Theatre Lane, direct and return</p>



transport

Department:
Transport
Province of KwaZulu-Natal

GAZETTE

LGKZNG12-2015-JUN

REGION: ALL

12.8	<p>9. FROM DURBAN TO EAST LONDON</p> <p>Inbound From Approved Taxi Rank in Brook Street, left into Theatre Lane, right into West Street, right into Broad Street, right into Smith Street, left into M4 / Southern Freeway, left into N2, join R56, turn right to Wimpy and join N2, passing Mt. Ayliff, Mt. Frere, Qumbu, Tsolo junction into Mtata, Idutywa, Butterworth, East London</p> <p>NO PICKING UP OF PASSENGERS ALONG THE WAY</p> <p>Outbound From Approved Taxi Rank in East London, passing towards Butterworth, Idutywa into Mtata, into Mt. Frere, into Ayliff and join N2 towards Wimpy, join R56 and into N2 joining Southern Freeway (M4) and proceed to Approved Taxi Rank in Theatre Lane, direct and return</p>
12.9	<p>12. Durban to Qumbu</p> <p>From Berea Rank, join West Street, turn to Broad Street, Smith Street, turn right join South Coast N2, straight to Port Shepstone Freeway, join Kokstad Road, turn left Mount Ayliff, Mount Frere and enter Qumbu Taxi Rank and return (Drop off only).</p>
12.10	<p>13. Durban to Tsolo</p> <p>From Berea Rank, join West Street turn to Broad Street, Smith Street turn right, join South Coast N2, Straight to Port Shepstone Freeway, join Kokstad Road, turn left pass Mount Alyiff, Mount Frere, Qumbu and enter Tsolo and return (Drop off Only).</p>



transport

Department:
Transport
Province of KwaZulu-Natal

GAZETTE

LGKZNG12-2015-JUN

REGION: ALL

1) Application Number: APP0025238	2) Gazette Number: LGKZNG12-2015-JUN
3) Applicant: MZ DAWOOD ID NO. 7501305147084 Association: BONELLA TAXI ASSOCIATION	4) Applicant Address: 186 NAINFIED ROAD CATOR MANOR 4091
5) Existing Licence Holder: AL DAWOOD ID NO. 4705035089085	6) Existing Licence Holder Address: 20 HARCOMBE GARDENS BONELLA KWAZULU-NATAL KWA-ZULU NATAL 4091
7) Type of application: DECEASED TRANSFER	8) Operating Licence Number: LKNKZN0153652
9) Vehicle Type: NOT AVAILABLE	10) 1 x 12 (SEATED) + 0 (STANDING)
11) Region: DURBAN CENTRAL	

12.1	<p>ROUTE 1: BONELLA TO RANK 46 DENNIS HURLEY STREET (QUEEN STREET), DURBAN</p> <p>FROM AN APPROVED RANK – 46 BLINKBONNIE ROAD OPPOSITE JABULA SUPERMARKET, PROCEED ALONG BLINKBONNIE ROAD, LEFT TURN INTO BUCKINGHAM ROAD, PROCEED ALONG BUCKINGHAM ROAD RIGHT INTO BARNSLEY GROVE, PROCEED ALONG BARNSLEY GROVE AND TURN LEFT INTO BLINKBONNIE ROAD, RIGHT INTO BONELLA ROAD, PROCEED ALONG BONELLA ROAD, LEFT INTO ESKOTENE GROVE PROCEED ALONG ESKOTENE GROVE ACROSS TO CANDELLA ROAD INTO WESTMEATH AVENUE, RIGHT INTO STANFIELD ROAD, PROCEED ALONG STANFIELD ROAD AND TURN RIGHT INTO WESTMEATH AVENUE, PROCEED ALONG WESTMEATH AVENUE AND TURN RIGHT INTO CANDELLA ROAD, PROCEED ALONG CANDELLA ROAD TURN LEFT INTO WIGGINS ROAD, PROCEED ALONG WIGGINS ROAD, TURN LEFT INTO CARLOW ROAD, PROCEED ALONG CARLOW ROAD, RIGHT INTO BLINKBONNIE ROAD, PROCEED ALONG BLINKBONNIE TURN LEFT INTO BELLAIR ROAD, PROCEED ALONG BELLAIR ROAD, RIGHT INTO JAN SMUTHS HIGHWAY, LEFT INTO FELIX DLAMINI ROAD (BRICKFIELD ROAD), PROCEED ALONG FELIX DLAMINI ROAD (BRICKFIELD ROAD) LEFT ONTO N3 FREEWAY, PROCEED ALONG N3 FREEWAY, EXIT AT RIDGE ROAD, BEREA OFF-RAMP (TOLLGATE BRIDGE), ACROSS RIDGE ROAD INTO BEREA ROAD NORTH, PROCEED ALONG BEREA ROAD NORTH INTO CHRIS NTULI ROAD (OLD DUTCH ROAD), PROCEED ALONG CHRIS NTULI ROAD (OLD DUTCH ROAD) PROCEED INTO JOHANNES NKOSI STREET (ALICE STREET), PROCEED ALONG JOHANNES NKOSI STREET (ALICE STREET), RIGHT INTO SOLDIERS WAY, PROCEED ALONG SOLDIERS WAY, RIGHT INTO DENNIS HURLEY STREET (QUEEN STREET) RANK 46, DURBAN.</p> <p>RETURN ROUTE: RANK 46 DENNIS HURLEY STREET (QUEEN STREET), DURBAN TO BONELLA</p> <p>PROCEED ALONG DENNIS HURLEY STREET (QUEEN STREET), RIGHT INTO INGCUCE STREET (ALBERT STREET), PROCEED ALONG INGCUCE STREET (ALBERT STREET) LEFT INTO DAVID WEBSTER STREET (LEOPOLD STREET), PROCEED ALONG DAVID WEBSTER STREET (LEOPOLD STREET) INTO CANNONGATE ROAD ONTO THE N3 FREEWAY EXITING AT FELIX DLAMINI ROAD (BRICKFIELD ROAD) OFF RAMP PROCEED ALONG FELIX DLAMINI ROAD (BRICKFIELD ROAD) INTO GARTH ROAD, LEFT INTO GALWAY ROAD, PROCEED ALONG GALWAY ROAD, LEFT TURN INTO JAN SMUTS HIGHWAY, PROCEED ALONG JAN SMUTS HIGHWAY, PROCEED ALONG JAN SMUTS HIGHWAY, RIGHT INTO BELLAIR ROAD, PROCEED ALONG BELLAIR ROAD, RIGHT INTO BLINKBONNIE ROAD, PROCEED ALONG BLINKBONNIE ROAD (AS PER BONNELLA ROUT 1)</p> <p>NB: ALL COMMUTERS TO BE PICKED UP AND DROPPED OFF ONLY AT THE DESIGNATED TAXI STOPS ON THE PRESCRIBED ROUTE.</p> <p>ALTERNATIVE ROUTE: BONELLA TO RANK 46 DENNIS HURLEY STREET (QUEEN STREET), DURBAN</p>
------	---



transport

Department:
Transport
Province of KwaZulu-Natal

GAZETTE

LGKZNG12-2015-JUN

REGION: ALL

1) Application Number: APP0039640	2) Gazette Number: LGKZNG12-2015-JUN
3) Applicant: TM BUTHELEZI ID NO. 5711275805080 Association: CHESTERVILLE WESTVILLE TA	4) Applicant Address: E418 UMAZI UMLAZI 4031
5) Existing Licence Holder: NOT APPLICABLE ID NO. NOT APPLICABLE	6) Existing Licence Holder Address: NOT APPLICABLE
7) Type of application: NEW OPERATING LICENCE	8) Operating Licence Number: NOT AVAILABLE
9) Vehicle Type: MINIBUS	10) 1 x 15 (SEATED) + 0 (STANDING)
11) Region: DURBAN CENTRAL	
12.1	<p>ROUTE 1 A FROM CHESTERVILLE TOWNSHIP, CHESTERVILLE EXTENSION 1&2 TO DURBAN (TOMATOHALL TAXI RANK) INWARD ROUTE: From Chesterville, Chesterville Extension 2, turn into Ingwenya Road, into Denis Shepstone Road, into Chesterville Extension 1, return along Deni Sheptone Road, turn right into Booth Road, left to Bellair Road right into Umbilo right into Francois Road, turn left into Umbilo Road, turn right into Berea Road (left into Warwick Avenue, right into Alice Street, right into Soldiers' Way, right into Pine Street) OR{ left into West Street, turn left into Aliwal Street, turn left into Pine Street) turn right into Russell Street, turn left into Leopold Street, left into Market Road right into Service Road behind the English Market, to Tomato Hall Taxi Rank and RETURN AS FOLLOWS: From Warwick Avenue (Tomato Hall Taxi Rank) turn left into West Street, turn right into Sydney Road, turn right into Francois Road, left into Bellair Road right into Booth Road, turn left into Denis Shepstone into Chesterville Extension and return along Denis Shepstone Road, into Ngwenya Road, turn left into a Road leading to Chesterville Extension 2 and proceed to Chesterville Township. NB: NO PASSENGERS TO BE PICKED ALONG WEST STREET</p>
12.2	<p>ROUTE 3 AFROM CHESTERVILLE EXTENSION 1, 2 & 3 TO INKOSI ALBERT LUTHULI (CATO MANOR) HOSPITAL Inward Journey: From Chesterville Extension 3 into Chesterville Township, into Chesterville Extension 2 into Ngwenya Road, into Dennis Shepstone Road, into Chesterville Extension 1 return along Dennis Shepstone turn right into Booth Road, right into Bellair Road Taxi Rank on Bellair Road opposite Inkosi Albert Luthuli(Cato Manor) Hospital. RETURN AS FOLLOWS: From the Taxi Rank on Bellair Road opposite Inkosi Albert Luthuli (Cato Manor) Hospital, right into Bellair Road, left into Booth Road, left into Dennis Shepstone Road into Chesterville Extension route along Dennis Shepstone Road into Ngwenya Road, left into Road leading to Chesterville Extension 2 into Chesterville Township then into Chesterville Extension 3 Taxi Rank.</p>



transport

Department:

Transport

Province of KwaZulu-Natal

GAZETTE

LGKZNG12-2015-JUN

REGION: ALL

- 12.3** GENERAL CONDITIONS: 1. ON THE INWARD JOURNEY TO TOMATO HALL TAXI RANK NO PASSENGERS MAY BE PICKED UP IN THE CBD AND ON THE RETURN JOURNEY NO PASSENGERS MAY BE SET DOWN IN THE CBD (TAKE CBD BEING BEREA STREET, ALICE STREET, SOLDIERS WAY, PINE STREET, WEST STREET, ALIWAL STREET, RUSSEL STREET, LEOPOLD STREET, SYDNEY ROAD, UMBILO ROAD, PRAUCOIS AND LIKE) 2. PICKING UP OF PASSENGERS EN ROUTE IS SUBJECT TO AGREEMENT WITH AFFECTED TAXI ASSOCIATION AS CONTEMPLATED BY SECTION 88(2) (6) OF ACT 22 OF 2000. 3. ON FORWARD JOURNEY NO PASSENGERS MAY BE PICKED UP ALONG WIGGINS ROAD FROM THE CORNER OF WIGGINS AND NEW DUNBAR ROADS (EGGUMENI) UNTIL REACHING BELLAIR ROAD AND ON THE RETURN JOURNEY NO PASSENGERS MAY BE SET DOWN ON THE SAME STRECH OF ROAD. 4. PASSENGERS MAY ONLY BE PICKED OR SET DOWN AT DESIGNATED TAXI STOPS OR TAXI RANK AND BUS RANK OR BUS STOPS MAY NOT BE USED. 5. ENTRY OR RANKING ON PRIVATE PROPERTY IS NOT PERMITTED WITHOUT WRITTEN PERMISSION OF THE LANDLORD, A COPY OF WHICH MUST BE SUPPLIED TO THE BOARD. 6. WITHOUT HAVING ENTERED INTO AN AGREEMENT WITH OTHER OPERATORS ON A COMMON ROUTE, AS CONTEMPLATED BY SECTION 88(2) (B) OF ACT 22 OF 2000, THE PICKING UP OR SETTING DOWN OF PASSENGERS ON SUCH ROUTE IS NOT PERMITTED. A COPY OF SUCH AGREEMENT MUST BE SUPPLIED TO THE BOARD. 7. AT RANKS, WHETHER ON STREET OR OFF STREET, ONLY THE TAXIS THAT CAN BE ACCOMODATED IN THE DEMARCATED AREA MAY OCCUPY THE RANK, EXCESS VEHICLES MUST HOLD ELSEWHERE AT DESIGNATED HOLDING AREAS. 8. RANK PERMITS OR LETTERS OF AUTHORITY MUST BE PRODUCED IN RESPECT OF ALL RANKS IN MUNICIPAL AREAS, IN PARTICULAR MAJOR TOWNS AND CITIES AND IN PARTICULAR INTER-PROVINCIAL DESTINATIONS. 9. THE ALLOCATION OF ANY ROUTE OR PORTION OF A ROUTE IS SUBJECT TO THE CONDITION THAT IT HAS BEEN APPROVED AND ALLOCATED IN GOOD FAITH AND THAT SUCH ROUTE WILL BE INVALID SHOULD IT TRANSPIRE THAT THE ROUTE OR PORTION THERE OF WILL, OR HAS CAUSED CONFLICT DUE TO IT HAVING BEEN APPROVED BASED ON INCORRECT OR FALSE INFORMATION SUPPLIED TO THE BOARD OR AS A RESULT OF AN ERROR. IN SUCH INSTANCE THE OPERATING LICENCE MUST BE RETURNED TO THE BOARD FOR CORRECTION. 10. THE VEHICLE MUST BE COVERED BY MOTOR VEHICLE INSURANCE AS WELL AS PERSONAL LIABILITY INSURANCE



transport

Department:
Transport
Province of KwaZulu-Natal

GAZETTE

LGKZNG12-2015-JUN

REGION: ALL

1) Application Number: APP0013629	2) Gazette Number: LGKZNG12-2015-JUN
3) Applicant: DUBE FA ID NO. 5306125440087 Association: DURBAN LONG DISTANCE TAXI ASSOCIATION	4) Applicant Address: 23 UMNGENI RD DURBAN KWA ZULU NATAL 4061
5) Existing Licence Holder: NOT APPLICABLE ID NO. NOT APPLICABLE	6) Existing Licence Holder Address: NOT APPLICABLE
7) Type of application: NEW OPERATING LICENCE	8) Operating Licence Number: NOT AVAILABLE
9) Vehicle Type: MINIBUS	10) 1 x 15 (SEATED) + 0 (STANDING)
11) Region: DURBAN CENTRAL	
12.1	<p>ROUTE 4. From approved Taxi Ranks in Durban to approved Taxi Ranks in Mahlabathini direct and return Forward Trip Route: From Crabbe Street Taxi Rank, into Osborne Street, into First Avenue / Stamfordhill Road into Argyle Road and join M4 proceed to N2 at Ballito, into and along N2 to R66, into and along R66 by passing Eshowe, into and along R34, right into and along R66 to Ulundi, into Princess Magogo Street to Ulundi Taxi Rank and return. Return Trip Route: From Ulundi Taxi Rank into Princess Mgogo Street, into and along R66, into and along R34, into and along R66 by passing Eshowe, into and along N2, join M4 at Ballito, proceed along M4 to Durban, right into Argyle Road, left into Umgeni Road, right into Leopold Street, right into Warwick Avenue, right into Alice Street, left into Albert Street, into Umgeni Road to Crabbe Street Taxi Rank.</p>
12.2	<p>ROUTE 2. From approved Taxi Rank in Durban to approved Taxi Rank in Kranskop direct and return (Forward Trip) Route: From Cartwright Flats Taxi Rank into Umgeni Road turn into Argyle Road and join M4 proceed to N2 at Ballito, proceed along N2 into and along R74 by passing Stanger to Kranskop, right into Main Road Kranskop to Kranskop Taxi Rank and return. (Return Trip) Route: From Kranskop Taxi Rank, into Main Road, into and along R74 by passing Stanger, into and along N2, join M4 at Ballito, proceed along M4 to Durban, right into Argyle Road, left into Umgeni Road, right into Leopold Street, right into Warwick Avenue, right into Alice Street, left into Albert Street to Cartwright Flats Taxi Rank.</p>
12.3	<p>ROUTE 1 1. From approved Taxi Rank in Durban to Approved Taxi Rank in Dundee direct and return Forward trip Route: From Crabbe Street Taxi Rank, into Osborne Street, into First Avenue join Epsome Road, Umgeni Road into Leopold Street join N3 and proceed along N3 to R103 at Colenso, along R103 join N11 proceed to R692 to Dundee into and along R68 into Dundee and turn to Victoria Street Taxi Rank in Dundee and return. Return Trip Route: From Victoria Street Taxi Rank into and along R68, into and along R692, into and along N11, into and along R103, join N3 at Colenso, into and along N3 to Durban, Old Dutch Road, Alice Street, left into Albert Street, Umgeni Road to Crabbe Street Taxi Rank.</p>



transport

Department:
Transport
Province of KwaZulu-Natal

GAZETTE

LGKZNG12-2015-JUN

REGION: ALL

12.4	<p>ROUTE3. From approved Taxi Rank in Durban to approved Taxi Rank In Richardsbay direct and return Forward Trip Route: From Crabbe Street Taxi Rank, into Osborne Street, into First Avenue / Stamfordhill Road into Argyle Road join M4 proceed to N2 at Ballito, into and along N2 to R34, into and along R34 (John Ross Highway), into and along Bullion Road, into Kruger Rand Road to Richardsbay Taxi Rank and return. Return Trip Route: From Richardsbay Taxi Rank, into Kruger Rand road, into and along Bullion road, along R34 (John Ross Highway), into and along N2, join M4 at Ballito, proceed along M4 to Durban, right into Argyle Road, left into Umgeni road, right into Leopold Street, right into Warwick avenue, right into Alice Street, left into Albert Street, into Umgeni Road into Crabbe Street Taxi Rank.</p>
12.5	<p>ROUTE 5. From approved Taxi Ranks in Durban to approved Taxi Ranks in Hluhluwe direct and return Forward Trip Route: From Crabbe Street Taxi Rank, into Osborne Street, into First Avenue / Stamfordhill Road into Argyle Road join M4 proceed to N2 at Ballito, into and along N2 to R22 at Hluhluwe into and along R22, to Main Road Hluhluwe, into Hluhluwe Taxi Rank and return. Return Trip Route: From Hluhluwe Taxi Rank, into Main Road, into and along R22, into and along N2, join M4 at Ballito; proceed along M4 to Durban, right into Argyle Road, left into Umgeni Road, right into Leopold Street, right into Warwick Avenue, right into Alice Street, left into Albert Street, into Umgeni Road to Crabbe Street Taxi Rank</p>
12.6	<p>ROUTE 6. From approved Taxi Ranks in Durban to approved Taxi Ranks in Newcastle direct and return Forward Trip Route: From Crabbe Street Taxi Rank, into Osborne Street, into First Avenue into Epsome Road and turn into Leopold Street, into and along N3 and proceed to R103 at Colenso into and along R103, into and along N11 to Newcastle, turn into Allen Street, into Kirkland Street, Voortrekker Street to Newcastle Taxi Rank and return. Return Trip Route: From Newcastle Taxi Rank into Voortrekker Street, into Kirkland Street, into Allen Street, into and along N11, into and along R103, join N3 at Colenso, into and along N3 to Durban, into Old Dutch Road, Alice Street</p>
12.7	<p>ROUTE 7. From approved Taxi Rank in Durban to approved Taxi Rank in Ladysmith direct and return Forward Trip Route: From Crabbe Street Taxi Rank, into Osborne Street into First Avenue, join Epsome Road, Umgeni Road into Leopold Street join N3 and proceed along N3, from N3 onto R103 at Colenso join N11 into Ladysmith and turn at Queen Street to Ladysmith Taxi Rank and return. Return Trip Route: From Ladysmith Taxi Rank into Queen Street, into N11, into and along R103, join N3 at Colenso, into and along N3 to Durban, into Old Dutch Road, Alice Street, left into Albert Street, Umgeni Road to Crabbe Street Taxi Rank.</p>



transport

Department:
Transport
Province of KwaZulu-Natal

GAZETTE

LGKZNG12-2015-JUN

REGION: ALL

12.8	<p>ROUTE 9. From approved Taxi Rank in Durban to approved Taxi Ranks in Empangeni direct and return</p> <p>Forward Trip Route: From Crabbe Street Taxi Rank, into Osborne Street, into First Avenue / Stamfordhill Road into Argyle Road join M4 proceed to N2 at Ballito, into and along N2 to R66, into and along R66 by passing Gingindlovu, into along R102 to Empangeni, left into and along John Ross Highway to Empangeni "A" Taxi Rank and return.</p> <p>Return Trip Route: From Empangeni "A" Taxi Rank into and along John Ross Highway, right into R102, into and along R66 by passing Gingindlovu, into and along N2, join M4 at Ballito, proceed along M4 to Durban, right into Argyle Road, left into Umgeni Road, right into Leopold Street, right into Warwick Avenue, right into Alice Street, left into Albert Street, into Umgeni Road to Crabbe Street taxi Rank.</p> <p>Forward Trip Route: From Crabbe Street Taxi Rank, into Osborne Street, into First Avenue / Stamfordhill Road into Argyle Road join M4 proceed to N2 at Ballito, into and along N2 to R66, into and along R66 by passing Gingindlovu into and along R102, into and along Tanner Road (Empangeni Rail), to "B" Rank Empangeni Rail and return.</p> <p>Return Trip Route: From "B" Rank Empangeni Rail into and along Tanner Road, into and along R102, into and along R66 by passing Gingindlovu, into N2, join M4 at Ballito, proceed along M4 to Durban, right into Argyle Road, into Umgeni Road, right into Leopold Street, right into Warwick Avenue, right into Alice Street, left into Albert Street, into Umgeni Road to Crabbe Street Taxi rank.</p>
12.9	<p>ROUTE 10. From approved Taxi Rank in Durban to approved Taxi Rank in Mandini direct and return</p> <p>Forward Trip Route: From Cartwright Flats Taxi Rank into Umgeni Road turn into Argyle Road and join M4 proceed to N2 at Ballito, into and along N2 until R245, into and along R245 via Darnall to R102, into and along R102 to R258 into Mandini, into and along main road Mandini to Amatikulu ranking at the Mandini Taxi Rank and return.</p> <p>Return Trip Route: From Mandini Taxi Rank into and along Main Road from Amatikulu, into R258, into and along R102 via Darnall into and along R245, into N2, join M4 at Ballito, proceed along M4 to Durban, right into Argyle Road, left into Umgeni Road, right into Leopold Street, right into Warwick Avenue, right into Alice Street, left into Albert Street to Cartwright Flats Taxi Rank.</p>
12.10	<p>ROUTE 11. From approved Taxi Ranks in Durban to approved Taxi Rank in Melmoth direct and return</p> <p>Forward Trip Route: From Crabbe Street Taxi Rank, left into Osborne, into First Avenue / Stamfordhill Road into Argyle Road join M4 proceed to N2 at Ballito, into and along N2 to R66, into and along R66 to Melmoth, into and Victoria Street to Melmoth Taxi Rank and return.</p> <p>Return Trip Route: From Melmoth Taxi Rank into Victoria Street, into and along R66, into and along N2, join M4 at Ballito; proceed along M4 to Durban, right into Argyle Road, left into Umgeni Road, right into Leopold Street, right in to Warwick Avenue, right into Alice Street, left into Albert Street, into Umgeni Road to Crabbe Street Taxi Rank.</p>
12.11	<p>ROUTE 12 From approved Taxi Rank in Durban to approved Taxi Rank in Babanango direct and return</p> <p>Forward Trip Route: From Cartwright Flats Taxi Rank into Umgeni Road turn into Argyle Road and join M4 proceed to N2 at Ballito, into and along the N2 to R66, into and along R66, left into and along R68 to Taxi Rank at Babanango and return.</p> <p>Return Trip Route: From Babanango Taxi Rank into and along R68, into and along R66, into N2, join M4 at Ballito; proceed along M4 to Durban, right into Argyle Road, left into Umgeni Road, right into Leopold Street, right into Warwick Avenue, right into Alice Street, left into Albert Street, to Cartwright Flats Taxi Rank.</p>



transport

Department:
Transport
Province of KwaZulu-Natal

GAZETTE

LGKZNG12-2015-JUN

REGION: ALL

12.12	<p>ROUTE 13. FROM APPROVED TAXI RANKS IN DURBAN TO APPROVED TAXI RANKS IN MANGUZA DIRECT AND RETURN</p> <p>Forward Trip Route: From Cartwright Flats Taxi Rank into Umgeni Road turn into Argyle Road and join M4 proceed to N2 at Ballito, into and along N2, into and along R38, into and along R38 by passing Jozini into and along R22 to KwaNgwanase, into Main Road KwaNgwanase to KwaNgwanase Taxi Rank and return.</p> <p>Return Trip Route: From KwaNgwanase Taxi Rank into Main Road, into and along R22, into and along R38 passing Jozini, into and along N2, join M4 at Ballito, proceed along M4 to Durban, right into Argyle Street, left into Umgeni Road, right into Leopold Street, right into Warwick Avenue, right into Alice Street, left into Albert Street, to Cartwright Flats Taxi Rank.</p>
12.13	<p>ROUTE 14. From approved Taxi Rank in Durban to approved Taxi Rank in Mtubatuba direct and return</p> <p>Forward Trip Route: From Crabbe Street Taxi Rank, left into Osborne Street into First Avenue / Stamfordhill Road into Argyle Road join M4 proceed to N2 at Ballito, into and along N2 to Bhoboza Road (Mtubatuba) into and along Bhoboza Road, into and along Riverview Road, into and along John Ross Road, into and along Nyathi Road to Mtubatuba Taxi Rank and return.</p> <p>Return Trip Route: From Mtubatuba Taxi Rank, into and along Nyathi Road, into and along John Ross Road, into and along Riverview Road, into and along Bhoboza Road, into and along N2, join M4 at Ballito, proceed along M4 to Durban, right into Argyle Road, left into Umgeni Road, right into Leopold Street, right into Warwick Avenue, right into Alice Street, left into Albert Street, Umgeni Road to Crabbe Street Taxi Rank.</p>
12.14	<p>ROUTE 15 From approved Taxi Rank in Durban to approved Taxi Rank in Eshowe direct and return</p> <p>Forward Trip Route: From Crabbe Street Taxi Rank, left into Osborne Street into First Avenue / Stamfordhill Road into Argyle Road join M4 proceed to N2 at Ballito, continue along N2 to R66, into and along R66, to Eshowe, into and along John Ross Highway, into Osborne Road to Eshowe Taxi Rank and return.</p> <p>Return Trip Route: From Eshowe Taxi Rank into Osborne Road, into and along John Ross Highway, into and along R66, into and along N2, join M4 at Ballito, proceed along M4 to Durban, right into Argyle Road, left into Umgeni Road, right into Leopold Street, right into Warwick Avenue, right into Alice Street, left into Albert Street, Umgeni Road to Crabbe Street Taxi Rank.</p>
12.15	<p>ROUTE 16 From approved Taxi Rank in Durban to approved Taxi Rank in Mkuze direct and return (Forward Trip) Route: From Cartwright Flats Taxi Rank into Umgeni Road turn into Argyle Road and join M4 proceed to N2 at Ballito, into and along N2 right into Mkuze Main Road, into Eagle Avenue to Mkuze Taxi Rank and return. (Return Trip) Route: From Mkuze Taxi Rank into Eagle Avenue, into Main Road, into and along N2, join M4 at Ballito, proceed along M4 to Durban, right into Argyle Road, left into Umgeni Road, right into Leopold Street, right into Warwick Avenue, right into Alice Street, left into Albert Street to Cartwright Flats Taxi Rank.</p>



transport

Department:
Transport
Province of KwaZulu-Natal

GAZETTE

LGKZNG12-2015-JUN

REGION: ALL

12.16	<p>ROUTE 17. From approved Taxi Rank in Durban to approved Taxi Rank in Stanger direct and re turn Forward Trip Route: From Cartwright Flats Taxi Rank into Umgeni Road turn into Argyle Road and join M4, into and along M4, into R214 via Umhlali, join R102 via Shakaskraal turn into Chief Albert Luthuli Street into Balcombe Road to Kwa Dukuza/Stanger Taxi Rank and return. Return Trip Route: From KwaDukuza / Stanger Taxi Rank into Balcombe Road, into Chief Albert Luthuli Street, join the R102 via Shakaskraal, into R214 via Umhlali , into and along M4 to Durban, into Argyle Road, left into Umgeni Road, right into Leopold Street, right into Warwick Avenue, right into Alice Street left into Albert Street, into Cartwright Flats Taxi Rank.</p>
12.17	<p>ROUTE 18. From approved Taxi Ranks in Durban to approved Taxi Ranks in Pongola direct and return Forward Trip Route: From Cartwright Flats Taxi Rank, into Umgeni Road, into Argyle Road join M4 proceed to N2 at Ballito, into and along N2 to Pongola, turning into Pongola Taxi Rank and return. Return Trip Route: From Pongola Taxi Rank, into and along N2, join M4 at Ballito; proceed along M4 to Durban, right into Argyle Road, left into Umgeni Road, right into Leopold Street, right into Warwick Avenue, right into Alice Street left into Albert Street, into Cartwright Flats Taxi Rank.</p>
12.18	<p>ROUTE 19. From approved Taxi Rank in Durban to approved Taxi Rank in Nongoma Forward Trip Route: From Crabbe Street Taxi Rank left into Osborne Street, into First Avenue / Stamfordhill Road into Argyle Road and join M4 proceed to N2 at Ballito, into and along N2 to R66, into and along R66 by passing Eshowe, into and along R34, turn to R66 to Nongoma by passing Ulundi to Nongoma Taxi Rank and return. Return Trip Route: From Nongoma Taxi Rank, turn into R66 by passing Ulundi, into and along R34, into and along R66 by passing Eshowe, into and along N2, join M4 at Ballito, proceed along M4 to Durban, right into Argyle Road, left into Umgeni Road, right into Leopold Street, right into Warwick Avenue, right into Alice Street, left into Albert Street, Umgeni Road, to Crabbe Street Taxi Rank.</p>
12.19	<p>ROUTE 20. From approved Taxi Rank in Durban to approved Taxi Rank in Hlabisa direct and return (Forward Trip) Route: From Crabbe Street Taxi Rank left into Osborne Street, into First Avenue / Stamfordhill Road into Argyle Road join M4 proceed to N2 at Ballito, into and along N2 to R618 at Mtubatuba, into and along R618 to Taxi Rank at Hlabisa and return. (Return Trip) Route: From Hlabisa Taxi Rank into and along R618, into and along N2, join M4 at Ballito, proceed along M4 to Durban, right into Argyle Road, left into Umgeni Road, right into Leopold Street, right into Warwick Avenue, right into Alice Street, left into Albert Street, Umgeni Road to Crabbe Street Taxi Rank.</p>



transport

Department:
Transport
Province of KwaZulu-Natal

GAZETTE

LGKZNG12-2015-JUN

REGION: ALL

12.20	<p>ROUTE 21. From approved Taxi Rank in Durban to approved Taxi Rank in Vryheid direct and return Forward Trip Route: From Crabbe Street Taxi Rank left into Osborne Street, into First Avenue, Stamfordhill Road join M4 proceed to N2 at Ballito into and along N2, to R66 via Gingindlovu into and along R34 via Melmoth and continue to Vryheid East on R34 join Stretch Street and turn at Bocret Street to Vryheid Taxi Rank and return. Return Trip Route: From Vryheid Taxi Rank into Bocret Street, into Stretch Street, into R34 West, into and along R34 via Melmoth, into and along R66 via Gingindlovu, into and along N2, join M4 at Ballito, proceed along M4 to Durban, right into Argyle Road, left into Umgeni Road, right into Leopold Street, right into Warwick Avenue, right into Alice Street, left into Albert Street, Umgeni Road to Crabbe Street Taxi Rank. NB: RETURN JOURNEY The return trip is the forward trip in reverse save and except where one way streets in city areas do not allow this whereupon the route shall be as close as possible to that of the forward trip and as prescribed by the relevant Local Authority.</p>
12.21	<p>SCHEDULE "B" Inter -Provincial Routes ROUTE 1B. From approved Taxi Rank in Durban to approved Taxi Rank in Ficksburg direct and return Forward Trip Route: From Cartwright Flats taxi rank into and along Umgeni Road right into and along Leopold Street into and along N3 to Harrismith into and along R712, into and along R711 via Fouriesberg, into and along R26 to Ficksburg, into McCabe Street, into and along Toorn Street to Taxi Rank in Ficksburg and return Return Trip Route: From Ficksburg Taxi Rank into and along Toorn Street, into McCabe Street into and along R26, into and along R711 via Ficksburg, into and along R712 to Harrismith into and along N3 to Durban, into Old Dutch Road, Alice Street, left into Albert Street, into Cartwright Flats Taxi Rank. Alternatively via Pinetown on return trips to Durban (Drop passengers only): From Ficksburg Taxi Rank...to N3 into and along M13 to Pinetown into and along Old Main Road right into Crompton Street to M13, join N3 at Paradise Valley into and along N3 to Durban, into Old Dutch Road, Alice Street left into Albert Street to Cartwright Flats Taxi Rank. No passengers to be picked up in Pinetown.</p>
12.22	<p>ROUTE 2B. From approved Taxi Rank in Durban to Wanderers Street, Johannesburg to Park City Taxi Rank No. 2 direct and return Forward Trip Route: From Crabbe Street / Osborne Street Taxi Rank into First Avenue, Epsome Road, Umgeni Road, Leopold Street, into and along N3 by passing Pietermaritzburg, Harrismith to M2 West Johannesburg, into and along Harrow Road, Anderson Street, Troy Street, Plain Street, Wanderers Street, to Wanderers Street Taxi Rank Johannesburg and return. Return Trip Route: From Wanderers Street Taxi Rank into Plain Street, Troy Street, Anderson Street, into and along Harrow Road, into and along M2 East, into and along N3 passing Harrismith, and Pietermaritzburg to Durban, into Old Dutch Road, Alice Street, left into Albert Street, Umgeni Road into Crabbe Street / Osborne Street Taxi Rank.</p>



transport

Department:
Transport
Province of KwaZulu-Natal

GAZETTE

LGKZNG12-2015-JUN

REGION: ALL

12.23	<p>ROUTE 3B. From approved Taxi Rank in Durban to approved Taxi Rank in Qwaqwa direct and return Forward Trip Route: From Cartwright Flats Taxi Rank into and along Umgeni Road, into and along Leopold Street, into and along N3 to Harrismith from Harrismith along R712, into and along R57 to Phuthaditjaba into and along Mampoi Street to Qwaqwa Taxi Rank and return. Alternatively ...into and along N3 to R74, into and along R74, to R712, into and along R712, into and along R57 to Phuthaditjaba, Mampoi Street to Qwaqwa Taxi Rank and return. Return Trip Route: From Qwaqwa Taxi Rank into and along Mampoi Street, into and along R57, into and along R712 to Harrismith, into and along N3 to Durban, into Old Dutch Road, Alice Street, left into Albert Street, into Cartwright Flats Taxi Rank. Alternatively via Pinetown on return trips to Durban (Drop passengers only): From Qwaqwa Taxi Rank...to N3 into and along M13 to Pinetown into and along Old Main Road right into Crompton Street to M13, join N3 at Paradise Valley into and along N3 to Durban into Old Dutch Road, Alice Street left into Albert Street to Cartwright Flats Taxi Rank. No passengers to be picked up in Pinetown.</p>
12.24	<p>Forward Trip Route: From Cartwright Flats Taxi Rank into and along Umgeni Road, right into and along Leopold Street into and along N3 to Harrismith, into and along N5 via Bethlehem, Senekal, into and along R70 via Ventersberg, into and along R73 via Virginia into and along Power Road to Constantia / Mothusi Road to Taxi Rank in Welkom and return. Return Trip Route: From Welkom Taxi Rank into Constantia / Mothusi Road, into and along Power Road, into and along R73 via Virginia, into and along R70 via Ventersberg, into and along N5 via Senekal and Bethlehem, into Harrismith, into and along N3 to Durban, into Old Dutch Road, Alice Street, left into Albert Street, into Cartwright Flats Taxi Rank. Alternatively via Pinetown on return trips to Durban (Drop passengers only): From Welkom...to N3 into and along M13 to Pinetown into and along Old Main Road right into Crompton Street to M13, join N3 at Paradise Valley into and along N3 to Durban into Old Dutch Road, Alice Street to Cartwright Flats Taxi Rank. No passengers to be picked up in Pinetown. NB: RETURN JOURNEY The return trip is the forward trip in reverse save and except where one way streets in city areas do not allow this whereupon the route shall be as close as possible to that of the forward trip and as prescribed by the relevant Local Authority.</p>
12.25	<p>ROUTE 8 From approved Taxi Rank in Durban to approved Taxi Rank in Gingindlovu direct and return Forward Trip Route: From Crabbe Street Taxi Rank, into Osborne Street, into First Avenue/Stamfordhill Road into Argyle Road join M4 proceed to N2 at Ballito, proceed along the N2 to R258, into and along R258, into and along road R102 to Main Street, Gingindlovu, continue along Main Street to Gingindlovu Taxi Rank and return. Return Trip Route: From Gingindlovu Taxi Rank into Main Street, into and along R258, into N2, join M4 at Ballito; proceed along M4 to Durban, right into Argyle Road, left into Umgeni Road, right into Leopold Street, right into Warwick Avenue, right into Alice Street, left into Albert Street, into Umgeni Road to Crabbe Street Taxi Rank.</p>



transport

Department:
Transport
Province of KwaZulu-Natal

GAZETTE

LGKZNG12-2015-JUN

REGION: ALL

1) Application Number: APP0025944	2) Gazette Number: LGKZNG12-2015-JUN
3) Applicant: Y KHALIVA ID NO. 6209195232088 Association: SOUTH & NORTH BEACH ADDINGTON TAXI ASSOCIATION	4) Applicant Address: 212 BEREAD RD 24 EUREKA COURT, DURBAN KWA ZULU NATAL 4001
5) Existing Licence Holder: EN KHUMALO ID NO. 5905245183087	6) Existing Licence Holder Address: 24 EUREKA COURT 212 BEREAD COURT, DURBAN KWA ZULU NATAL KWA-ZULU NATAL 4001
7) Type of application: NORMAL TRANSFER	8) Operating Licence Number: LKNKZN0151836
9) Vehicle Type: NOT AVAILABLE	10) 1 x 15 (SEATED) + 0 (STANDING)
11) Region: DURBAN CENTRAL	

12.1	<p>Route 1</p> <p>Addington Hospital (Rank 112) to Berea Road</p> <p>Fro Rank (112A) on Erskine Terrace Addington Hospital, left into Rutherford Street pick and drop, right into Gillespie Street pick up drop, left into Boscombe place and onto Monty Naicker, pick up and drop along the way. Right into Stalwart Simelane pick up and drop off, onto David Webster, into Steve Biko Road, pick up and drop off. Left into Botanic Gardens Road pick up and drop off, left into King Dinizulu Road pick up and drop off.opposite Berea Centre on King dinizulu Road.</p> <p>Return Trip</p> <p>From Berea Road to Rank 112 A Addington Hospital</p> <p>From Berea Road (King Dinizulu Road) opposite Berea Centre, onto Pixley KaSeme Street, right into Mahatma Ghandi Road, left into Bell Street, left into Prince Street right into South Beach Avenue, left into Erskine Terrace into rank 112A at Addington Hospital. Picking up and dropping off along the way.</p>
------	--



transport

Department:
Transport
Province of KwaZulu-Natal

GAZETTE

LGKZNG12-2015-JUN

REGION: ALL

<p>12.2</p>	<p>Route 2 From Blue Lagoon 112C to Berea Road through St Andrews</p> <p>From Rank 112C on Snell Parade, into Suncoast Casino the designated stop, pick up and drop off, left into Snell Parade, right into Argyle, left into Playfair Road, right into Sandown Road, pick up and drop off, left into Sol Harris Crescent, left into Somtseu Road, right into Playfair left into K E Masinga Road, right into Boscombe, left into Gillespie Street, right into Playfair, right into Dr. Prixley KaSeme Road, left into Mahatma Ghandi, right into Anton Lembede, left into Broad Street, right into St Andrew's Street, stop at the designated stop area, then left into Joseph Nduli, left into Anto Lembede Street, onto Rank 112B. Picking up and dropping off along the way on designated areas.</p> <p>Return</p> <p>From Rank 112B in Berea Road (king Dinizulu Road), pick up and drop off, right into Park street pick up and drop off, right into Park Street pick up and drop off, right into Alexander Street, left into St Andrews Street, stop at the designated stop for pick up's and drop off's, left into Joseph Nduli Street, right into Dr Pixley KaSeme drop off and pick up along the way, left into Gillespie Street, right into Boscombe Place, left into K.E Masinga Road, right into Playfair Road, left into SomtseuRoad, right into Sol Harris Crescent, right into sandown road, left into Playfair Road, right into Argyle Road, left into Snell Parade, right into designated stop at Suncoast Casino, then right into Snell Parade, left into Rank 112C. Picking up and dropping off along the way.</p> <p>Alternative route</p> <p>From 112C Blue Lagoon through Pine Street to Berea Road (King Dinizulu)</p> <p>From rank 112C on Snell Parade, into Sun Coast Casino the designated stop, pick up and drop off, left into Snell Parade, right into Argyle, left into Playfair Road, right into Sandown Road, pick up and drop off, left into Sol Harris Crescent, left into Somtseu Road, right into Playfair, left into K.E Masinga Road, right into Boscombe, onto Monty Naicker Street, right into Joseph Nduli Street, left into David Webster Street, right into Julius Nyerere Avenue, onto Centenary Road, left into into Steve Biko Road , left into Botanic Gardens Road, left into King Dinizulu, Dropping off along the way.</p> <p>Return</p> <p>From King Dinizulu Road, opposite Berea Centre onto Dr. Pixley KaSeme, left into Gillespie Street, right into Boscombe Place, picling up and dropping off along the way. Left into K.E Masinga Road, right into Playfair Road, left into Somtseu, right road, right onto Sol Harris Crescent, right into Sandown Road, left into Playfair, left into Argyle, left into Snell Parade, right into designated stop at Suncoast Casino, right into Snell parade, into Rank 112C.</p>
<p>12.3</p>	<p>Route 3 Rank 112B Berea Road to 112A Addington Hospital</p> <p>From Rank 112B in Berea Road (King Dinizulu), pick up and drop off, right into Park Street pick up and drop off, right into Alexander Street, left into St Andrews Street, stop at the designated stop for pick ups and drop offs, left into Joseph Nduli sreet, right into Dr. Pixley KaSeme drop off and pick up along the way, right into Mahatma Ghandi Road, then left Bell Street left into Prince Street, right into South Beach Avenue, left into Erskine Terrace, onto Rank 112A Addington Hospital. Pick up and drop off along the way.</p> <p>Return</p> <p>From Rank 112A on Erskine Terrace Addington Hospital, left into Rutherford Street pick and drop, right into Gillespie Street pick and drop, left into Dr. Pixley KaSeme, left into Mahatma Ghandi, right into Anton Lembede, right into Julius Nyerere Avenue, pick up and drop off, left into M.L Sultan, left into Steve Biko, left into Botanic Gardens Road pick up and drop off, left into King Dinizulu Road pick up and drop off opposite Berea Centre on Berea Road (King Dinizulu Road)</p>



transport

Department:
Transport
Province of KwaZulu-Natal

GAZETTE

LGKZNG12-2015-JUN

REGION: ALL

12.4	<p>Route 4 From Rank 112B Berea Road to Rank 112C Blue Lagoon From Rank 112B in Berea Road (King Dinizulu Road), pick up and drop off, right into Park Street pick up and drop off, right into Alexander Street, left into St Andrews stop at the designated stop for pick ups and drop offs, left into Joseph Nduli Street, right into Dr Pixley KaSeme drop off and pick up along the way, left into Gillespie Street, right into Boscombe Place, left into K.E Masinga Road, right into Playfair Road, left into Somtseu Road, right into Sol Harris Crescent, right into Sandown Road, left into Playfair Road, right into Argyle Road, left into Snell Parade, right into designated stop at Suncoast Casino, then right into Snell Parade, left into Rank 112C. picking up and dropping off along the way.</p> <p>Return From Rank 112C on Snell Parade, into Suncoast Casino the designated stop, pick up and drop off, left into Snell parade, right into Argyle, left into Playfair Road, right into Sandown Road, pick up and drop off, left into Sol Harris Crescent left into Somtseu Road, right into Playfair, left into K.E Masinga Road, right into Boscombe, left into Gillespie Street, right into Playfair right into Dr. Pixley KaSeme Road, left into Mahatma Ghandi, right into Anton Lembede, left into Broad Street, right into St Andrews Street, stop at designated stop area, then left into Joseph Nduli, left into Anton Lembede Street, right into Julius Nyerere Avenue, right into Dr. Pixley KaSeme Street, onto Rank 112B.</p>
12.5	<p>CONDITIONS/ RESTRICTIONS:</p> <ol style="list-style-type: none"> 1.PASSENGERS MAY BE PICKED UP AND/OR SET DOWN ONLY AT DESIGNATED TAXI RANK OR TAXI STOP, WHICH SHALL EXCLUDE BUS STOPS. 2.ENTRY OR RANKING ON PRIVATE PROPERTY IS NOT PERMITTED WITHOUT WRITTEN PERMISSION OF THE LANDLORD, A COPY OF WHICH MUST BE SUPPLIED TO THE BOARD. 3.WITHOUT HAVING ENTERED INTO AN AGREEMENT WITH OTHER OPERATORS ON A COMMON ROUTE, AS CONTEMPLATED BY SECTION 88(2)(B) OF ACT 22 OF 2000, THE PICKING UP OR SETTING DOWN OF PASSENGERS ON SUCH ROUTE IS NOT PERMITTED. A COPY OF SUCH AGREEMENT MUST BE SUPPLIED TO THE BOARD. 4.AT RANKS, WHETHER ON – STREET OR OFF – STREET, ONLY THE TAXIS THAT CAN BE ACCOMODATED IN THE DEMARCATED AREA MAY OCCUPY THE RANK, EXCESS VEHICLES MUST HOLD ELSEWHERE AT DESIGNATED HOLDING AREAS. 5.RANK PERMITS OR LETTERS OF AUTHORITY MUST BE PRODUCED IN RESPECT OF ALL RANKS IN MUNICIPAL AREAS, IN PARTICULAR MAJOR TOWNS AND CITIES AND IN PARTICULAR INTER-PROVINCIAL DESTINATIONS. 6.THE ALLOCATION OF ANY ROUTE OR PORTION OF A ROUTE IS SUBJECT TO THE CONDITION THAT IT HAS BEEN APPROVED AND ALLOCATED IN GOOD FAITH AND THAT SUCH ROUTE WILL BE INVALID SHOULD IT TRANSPIRE THAT THE ROUTE OR PORTION THEREOF WILL, OR HAS CAUSED CONFLICT DUE TO IT HAVING BEEN APPROVED BASED ON INCORRECT OR FALSE INFORMATION SUPPLIED TO THE BOARD OR AS A RESULT OF AN ERROR. IN SUCH INSTANCE THE OPERATING LICENCE MUST BE RETURNED TO THE BOARD FOR CORRECTION. 7.THE VEHICLE MUST BE COVERED BY MOTOR VEHICLE INSURANCE AS WELL AS PERSONAL LIABILITY INSURANCE.



transport

Department:
Transport
Province of KwaZulu-Natal

GAZETTE

LGKZNG12-2015-JUN

REGION: ALL

1) Application Number: APP0038225	2) Gazette Number: LGKZNG12-2015-JUN
3) Applicant: R ESSOP ID NO. 9003155459089 Association: SOUTH & NORTH BEACH ADDINGTON TAXI ASSOCIATION	4) Applicant Address: 35 IBNIS ROAD RESERVOIR HILLS 4091
5) Existing Licence Holder: ARA HOOSAIN ID NO. 5907235141083	6) Existing Licence Holder Address: 35 IBNIS ROAD RESERVOIR HILLS DURBAN KWA-ZULU NATAL 4091
7) Type of application: NORMAL TRANSFER	8) Operating Licence Number: LKNKZN0127243
9) Vehicle Type: NOT AVAILABLE	10) 1 x 15 (SEATED) + 0 (STANDING)
11) Region: DURBAN CENTRAL	
12.1	<p>Route 1</p> <p>Addington Hospital (Rank 112) to Berea Road</p> <p>Fro Rank (112A) on Erskine Terrace Addington Hospital, left into Rutherford Street pick and drop, right into Gillespie Street pick up drop, left into Boscombe place and onto Monty Naicker, pick up and drop along the way. Right into Stalwart Simelane pick up and drop off, onto David Webster, into Steve Biko Road, pick up and drop off. Left into Botanic Gardens Road pick up and drop off, left into King Dinizulu Road pick up and drop off.opposite Berea Centre on King dinizulu Road.</p> <p>Return Trip</p> <p>From Berea Road to Rank 112 A Addington Hospital</p> <p>From Berea Road (King Dinizulu Road) opposite Berea Centre, onto Pixley KaSeme Street, right into Mahatma Ghandi Road, left into Bell Street, left into Prince Street right into South Beach Avenue, left into Erskine Terrace into rank 112A at Addington Hospital. Picking up and dropping off along the way.</p>



transport

Department:
Transport
Province of KwaZulu-Natal

GAZETTE

LGKZNG12-2015-JUN

REGION: ALL

<p>12.2</p>	<p>Route 2 From Blue Lagoon 112C to Berea Road through St Andrews</p> <p>From Rank 112C on Snell Parade, into Suncoast Casino the designated stop, pick up and drop off, left into Snell Parade, right into Argyle, left into Playfair Road, right into Sandown Road, pick up and drop off, left into Sol Harris Crescent, left into Somtseu Road, right into Playfair left into K E Masinga Road, right into Boscombe, left into Gillespie Street, right into Playfair, right into Dr. Prixley KaSeme Road, left into Mahatma Ghandi, right into Anton Lembede, left into Broad Street, right into St Andrew's Street, stop at the designated stop area, then left into Joseph Nduli, left into Anto Lembede Street, onto Rank 112B. Picking up and dropping off along the way on designated areas.</p> <p>Return</p> <p>From Rank 112B in Berea Road (king Dinizulu Road), pick up and drop off, right into Park street pick up and drop off, right into Park Street pick up and drop off, right into Alexander Street, left into St Andrews Street, stop at the designated stop for pick up's and drop off's, left into Joseph Nduli Street, right into Dr Pixley KaSeme drop off and pick up along the way, left into Gillespie Street, right into Boscombe Place, left into K.E Masinga Road, right into Playfair Road, left into SomtseuRoad, right into Sol Harris Crescent, right into sandown road, left into Playfair Road, right into Argyle Road, left into Snell Parade, right into designated stop at Suncoast Casino, then right into Snell Parade, left into Rank 112C. Picking up and dropping off along the way.</p> <p>Alternative route</p> <p>From 112C Blue Lagoon through Pine Street to Berea Road (King Dinizulu)</p> <p>From rank 112C on Snell Parade, into Sun Coast Casino the designated stop, pick up and drop off, left into Snell Parade, right into Argyle, left into Playfair Road, right into Sandown Road, pick up and drop off, left into Sol Harris Crescent, left into Somtseu Road, right into Playfair, left into K.E Masinga Road, right into Boscombe, onto Monty Naicker Street, right into Joseph Nduli Street, left into David Webster Street, right into Julius Nyerere Avenue, onto Centenary Road, left into into Steve Biko Road , left into Botanic Gardens Road, left into King Dinizulu, Dropping off along the way.</p> <p>Return</p> <p>From King Dinizulu Road, opposite Berea Centre onto Dr. Pixley KaSeme, left into Gillespie Street, right into Boscombe Place, picling up and dropping off along the way. Left into K.E Masinga Road, right into Playfair Road, left into Somtseu, right road, right onto Sol Harris Crescent, right into Sandown Road, left into Playfair, left into Argyle, left into Snell Parade, right into designated stop at Suncoast Casino, right into Snell parade, into Rank 112C.</p>
<p>12.3</p>	<p>Route 3 Rank 112B Berea Road to 112A Addington Hospital</p> <p>From Rank 112B in Berea Road (King Dinizulu), pick up and drop off, right into Park Street pick up and drop off, right into Alexander Street, left into St Andrews Street, stop at the designated stop for pick ups and drop offs, left into Joseph Nduli sreet, right into Dr. Pixley KaSeme drop off and pick up along the way, right into Mahatma Ghandi Road, then left Bell Street left into Prince Street, right into South Beach Avenue, left into Erskine Terrace, onto Rank 112A Addington Hospital. Pick up and drop off along the way.</p> <p>Return</p> <p>From Rank 112A on Erskine Terrace Addington Hospital, left into Rutherford Street pick and drop, right into Gillespie Street pick and drop, left into Dr. Pixley KaSeme, left into Mahatma Ghandi, right into Anton Lembede, right into Julius Nyerere Avenue, pick up and drop off, left into M.L Sultan, left into Steve Biko, left into Botanic Gardens Road pick up and drop off, left into King Dinizulu Road pick up and drop off opposite Berea Centre on Berea Road (King Dinizulu Road)</p>



transport

Department:
Transport
Province of KwaZulu-Natal

GAZETTE

LGKZNG12-2015-JUN

REGION: ALL

12.4	<p>Route 4 From Rank 112B Berea Road to Rank 112C Blue Lagoon From Rank 112B in Berea Road (King Dinizulu Road), pick up and drop off, right into Park Street pick up and drop off, right into Alexander Street, left into St Andrews stop at the designated stop for pick ups and drop offs, left into Joseph Nduli Street, right into Dr Pixley KaSeme drop off and pick up along the way, left into Gillespie Street, right into Boscombe Place, left into K.E Masinga Road, right into Playfair Road, left into Somtseu Road, right into Sol Harris Crescent, right into Sandown Road, left into Playfair Road, right into Argyle Road, left into Snell Parade, right into designated stop at Suncoast Casino, then right into Snell Parade, left into Rank 112C. picking up and dropping off along the way.</p> <p>Return From Rank 112C on Snell Parade, into Suncoast Casino the designated stop, pick up and drop off, left into Snell parade, right into Argyle, left into Playfair Road, right into Sandown Road, pick up and drop off, left into Sol Harris Crescent left into Somtseu Road, right into Playfair, left into K.E Masinga Road, right into Boscombe, left into Gillespie Street, right into Playfair right into Dr. Pixley KaSeme Road, left into Mahatma Ghandi, right into Anton Lembede, left into Broad Street, right into St Andrews Street, stop at designated stop area, then left into Joseph Nduli, left into Anton Lembede Street, right into Julius Nyerere Avenue, right into Dr. Pixley KaSeme Street, onto Rank 112B.</p>
12.5	<p>CONDITIONS/ RESTRICTIONS:</p> <ol style="list-style-type: none"> 1.PASSENGERS MAY BE PICKED UP AND/OR SET DOWN ONLY AT DESIGNATED TAXI RANK OR TAXI STOP, WHICH SHALL EXCLUDE BUS STOPS. 2.ENTRY OR RANKING ON PRIVATE PROPERTY IS NOT PERMITTED WITHOUT WRITTEN PERMISSION OF THE LANDLORD, A COPY OF WHICH MUST BE SUPPLIED TO THE BOARD. 3.WITHOUT HAVING ENTERED INTO AN AGREEMENT WITH OTHER OPERATORS ON A COMMON ROUTE, AS CONTEMPLATED BY SECTION 88(2)(B) OF ACT 22 OF 2000, THE PICKING UP OR SETTING DOWN OF PASSENGERS ON SUCH ROUTE IS NOT PERMITTED. A COPY OF SUCH AGREEMENT MUST BE SUPPLIED TO THE BOARD. 4.AT RANKS, WHETHER ON – STREET OR OFF – STREET, ONLY THE TAXIS THAT CAN BE ACCOMODATED IN THE DEMARCATED AREA MAY OCCUPY THE RANK, EXCESS VEHICLES MUST HOLD ELSEWHERE AT DESIGNATED HOLDING AREAS. 5.RANK PERMITS OR LETTERS OF AUTHORITY MUST BE PRODUCED IN RESPECT OF ALL RANKS IN MUNICIPAL AREAS, IN PARTICULAR MAJOR TOWNS AND CITIES AND IN PARTICULAR INTER-PROVINCIAL DESTINATIONS. 6.THE ALLOCATION OF ANY ROUTE OR PORTION OF A ROUTE IS SUBJECT TO THE CONDITION THAT IT HAS BEEN APPROVED AND ALLOCATED IN GOOD FAITH AND THAT SUCH ROUTE WILL BE INVALID SHOULD IT TRANSPIRE THAT THE ROUTE OR PORTION THEREOF WILL, OR HAS CAUSED CONFLICT DUE TO IT HAVING BEEN APPROVED BASED ON INCORRECT OR FALSE INFORMATION SUPPLIED TO THE BOARD OR AS A RESULT OF AN ERROR. IN SUCH INSTANCE THE OPERATING LICENCE MUST BE RETURNED TO THE BOARD FOR CORRECTION. 7.THE VEHICLE MUST BE COVERED BY MOTOR VEHICLE INSURANCE AS WELL AS PERSONAL LIABILITY INSURANCE.



transport

Department:
Transport
Province of KwaZulu-Natal

GAZETTE

LGKZNG12-2015-JUN

REGION: ALL

1) Application Number: APP0037829	2) Gazette Number: LGKZNG12-2015-JUN
3) Applicant: VS DEBBA ID NO. 7407165009085 Association: SYDENHAM TAXI OWNERS ASSOCIATION	4) Applicant Address: 32 DOLPHIN AVE RESERVOIR HILLS 4091
5) Existing Licence Holder: BH SEVERS ID NO. 5408015007081	6) Existing Licence Holder Address: 88 KEAL ROAD SYDENHAM, DURBAN KWAZULU-NATAL 4091
7) Type of application: NORMAL TRANSFER	8) Operating Licence Number: LKNKZN015537
9) Vehicle Type: NOT AVAILABLE	10) 1 x 15 (SEATED) + 0 (STANDING)
11) Region: DURBAN CENTRAL	
12.1	<p>ROUTE 1: DURBAN TO SYDENHAM AND RETURN.</p> <p>From Approved Taxi Rank 53A on Soldiers Way, along Soldiers Way, right into pine street, right into Russel Street, left into Leopold Street, into Market Road, right into Smith Street, right into Warwick Avenue, left into Connongate Road, into western Freeway (N3), westbound, along N3, left into Brickfield Road off-ramp, into Garth Road, along Garth Road passing Jesus Dome Christian Centre, turning right into Waterfall Road, proceed straight into Randles Road, turning right into Stanley Copley Drive, turning left into Alpine Road, proceed along Alpine into Intersite Avenue, then left into Ilala Road, into Supply Road left into Electron Road, into Royal Palm, right into Intersite Avenue, into Alpine Road proceed along Alpine turning right into Stanley Copley Drive, to the end point on Stanley Copley Drive, near King George Hospital's main gate, From the starting point on Stanley Copley Drive, outside King George Hospital, proceed straight into Rippon Road, turn left into Abrey Road, into Sparks Road, turning right into Randles Road, left along Randles Road into Western Freeway (N3), eastbound, along the N3, into Old Dutch Road into Alice Street, right into Grey Street, turning left into Commercial Road, left into Field Street, right into Prince Edward Street, right into Soldiers Way and proceed to the end point on Soldiers Way, Rank 53A.</p> <p>NB: PASSENGERS TO BE PICKED UP AND DROPPED OFF AT THE TAXI STOPS PROVIDED AND AUTHORISED BY THE MUNICIPALITY. RESTRICTED FROM PICKING UP PASSENGERS ALONG THE INNER CIRCLE ROUTE.</p>



transport

Department:
Transport
Province of KwaZulu-Natal

GAZETTE

LGKZNG12-2015-JUN

REGION: ALL

1) Application Number: APP0040665	2) Gazette Number: LGKZNG12-2015-JUN
3) Applicant: MN SHEZI ID NO. 6310185546089 Association: BESTER TAXI ASSOCIATION	4) Applicant Address: 10 IMFINGO GROVE KWAMASHU 4360
5) Existing Licence Holder: TT MCHUNU ID NO. 3601010281089	6) Existing Licence Holder Address: 10 IMFINGO GROVE KWAMASHU KWAZULU NATAL KWA-ZULU NATAL 4360
7) Type of application: NORMAL TRANSFER	8) Operating Licence Number: LKNKZN0154836
9) Vehicle Type: NOT AVAILABLE	10) 1 x 22 (SEATED) + 0 (STANDING)
11) Region: GREATER NORTH	
12.1	<p>ROUTE 1</p> <p>BESTERS TO DURBAN RANK 421</p> <p>Besters Rank, corner of Ntuzuma Access Road and M25, M25, R102 (North Coast Road), Connaught Bridge, Umgeni Road, Soldier's Way Taxi Rank, alternatively, right into Leopold Street, right into Warwick Avenue and proceed turning left into Etna Lane to the Taxi Rank on Etna Lane.</p> <p>RETURN</p> <p>FIRST ALTERNATIVE</p> <p>From Etna Lane Taxi Rank (421), left into Warwick Avenue, right into Alice Street, left into Albert Street, into Umgeni Road, into North Coast Road, into KwaMashu Highway (M25), right into Ntuzuma Access Road and proceed to Besters Taxi Rank, rank 403.</p> <p>SECOND ALTERNATIVE</p> <p>From Etna Lane Taxi Rank (421), left into Warwick Avenue, right into Alice Street, right into Market Road, right into Leopold Street, into Canongate Road, into the N3, N3, Spaghetti Junction, N2 North, KwaMashu Highway (M25), right into Ntuzuma Access Road to Besters Taxi Rank, Rank 403.</p> <p>THIRD ALTERNATIVE</p> <p>From Etna Lane Taxi Rank, rank 421, left into Warwick Avenue, right into Alice Street, left into Albert Street, into Umgeni Road, Soldiers Way, into Field Street, left into Leopold Street, into Cannogate Road, into N3 and proceed as per second alternative.</p>
12.2	<p>ROUTE 2</p> <p>BESTERS TO DURBAN VIA SPRINGFIELD PARK, RANK 370 TO RANK 421</p> <p>From Besters Taxi Rank, (Rank No.403), corner of Ntuzuma Access Road and M25 (KwaMashu Highway), along the M25, right into the off-ramp to Inanda Road (M21), left into Inanda Road, into Sea Cow Lake Road, right into North Coast Road, into Umgeni Road, into Soldier's Way and proceed to Rank No.370 on Soldier's Way. RESTRICTION: {No picking up passengers on Umgeni Road (M19) and Inanda Road (M21)}.</p> <p>ALTERNATIVELY</p> <p>Umgeni Road, right into Leopold Street, right into Warwick Avenue and proceed turning left to Etna Lane Taxi Rank, Rank No.421.</p>



transport

Department:
Transport
Province of KwaZulu-Natal

GAZETTE

LGKZNG12-2015-JUN

REGION: ALL

12.3	<p>ROUTE 3</p> <p>BESTERS TO RANK 421 VIA M19, UMGENI ROAD AND POINT ROAD</p> <p>From Besters Taxi Rank (Rank no.403), corner of Ntuzuma Access Road and M25 (KwaMashu Highway), to the N2, left into Inanda Road off-ramp, left into Umgeni Road (M19), along the M19, left into Argyle Road, right into Brickhill Road, into Point Road, right into Bay Terrace, right into Stanger Street, left into Ordnance Road, left into Soldier's Way, right into Queen Street, right into Field Street and proceed to Soldier's Way Taxi Rank.</p> <p>ALTERNATIVELY</p> <p>Ordnance Road, into Leopold Street, right into Warwick Avenue, left into Etna Lane and proceed to Etna Lane Taxi Rank, Rank No.421 and return as per first, second and third alternatives.</p> <p>RESTRICTION: {No picking up passengers on Umgeni Road (M19) and Inanda Road (M21)}.</p>
12.4	<p>ROUTE 4</p> <p>BESTERS TO RANK 421 VIA PHOENIX INDUSTRIAL PARK</p> <p>From Besters Taxi Rank (Rank No.403), corner of Ntuzuma Access Road and M25 (KwaMashu Highway), into Industrial Park Road, right into Aberdare Drive into Hunslet Drive to junction with M25, M25 becoming R102 and proceed along the same route as set out in Route 1 above and return as per Alternatives 1, 2 and 3 above.</p>
12.5	<p>ROUTE 5</p> <p>INNERCIRCLE – AREA 3</p> <p>From Besters Taxi Rank, corner of Ntuzuma Access Road and M25, to Ntuzuma Access Road, left into Bungezi Road, right into Ntethe Road, right into Lwembu Road, into Thango Road, into Vilakazi Road, left into Mzomusha Road, right into Ntuzuma Access Road and proceed to Besters Taxi Rank.</p> <p>INNER CIRCLE – AREA 4 – OVERSPILL AREA</p> <p>From Besters Taxi Rank, corner of Ntuzuma Access Road and M25, along Ntuzuma Access Road, left at the Traffic Circle into Vezi Road and proceed to Overspill Area, return along Vezi Road, turn right into Ntuzuma Access Road and proceed to Besters Taxi Rank.</p> <p>INNERCIRCLE – AREA 1 – MADLALA ROAD</p> <p>Besters Rank corner of Ntuzuma Access Road and M25, Ntuzuma Access Road, right into Madlala Street, right into (Mthombe Road and return into Zabalaza Street and return) into Madlala Street, left into Ntuzuma Access Road and proceed to Besters Taxi Rank.</p>
12.6	<p>AA. FROM BESTER TAXI RANK LEFT TO NTUZUMA ACCESS ROAD LEFT TO RAILWAY ROAD PROCEED TO BRIDGE CITY INTERMODAL FACILITY.</p>



transport

Department:
Transport
Province of KwaZulu-Natal

GAZETTE

LGKZNG12-2015-JUN

REGION: ALL

1) Application Number: APP0040435	2) Gazette Number: LGKZNG12-2015-JUN
3) Applicant: ML ZUMA ID NO. 6802085760083 Association: NDWEDWE & DISTRICT TAXI OWNERS ASSOC.	4) Applicant Address: D 2339 DBN ROAD MAYVILLE KWA-ZULU NATAL 4001
5) Existing Licence Holder: NOT APPLICABLE ID NO. NOT APPLICABLE	6) Existing Licence Holder Address: NOT APPLICABLE
7) Type of application: BACKLOG CAPTURE	8) Operating Licence Number: LKNKZN0128354
9) Vehicle Type: MINIBUS	10) 1 x 15 (SEATED) + 0 (STANDING)
11) Region: GREATER NORTH	
12.1	<p>ROUTE 1</p> <p>1. FROM NDWENDWE AND DISTRICT TO EMTSHEBHENI (INANDA SAP) AND RETURN TO DURBAN</p> <p>1.1 ENYONI: From Enyoni D1613 to junction of P100, P100 to Mtshebhene and return</p> <p>1.2 EZIMPONDWENI: Road P716 junction with P100 to Mtshebhene and return</p> <p>1.3 GAWULA: Road D1543, Ngonweni, P100 to Mtshebhene and return</p> <p>1.4 KWAGOQA/MSILILI: From Kwagoqa D869 to Ezimpondweni on Road P716 to P100, along Road P100 to Mtshebhene and return</p> <p>1.5 KWASEME: From Kwaseme, Road D1608 to Road P100, along road P100 to Mtshebhene and return</p> <p>1.6 MZINYATHI: From Kwaseme Road D1608 to Mzinyathi and return</p> <p>1.7 MAKHULUSENI: From Makhuluseni, Unnamed Road, or, D1514 to Mkhuze to Road P715 into Road P100 to Mtshebhene and return</p> <p>1.8 MANTOBELLO: From Mantobello Road 1538 into Road P715 to Road P100, along Road P100 to Mtshebhene and return</p> <p>1.9 MEME: From Meme, Unknown Road becoming Road P1510, along P1510 pass Tafamasi to its junction with Road P100, along P100, along P100 to Mtshebhene and return</p> <p>1.10 NDWENDWE: From Ndwendwe, Road P715 to its junction with Road P100, along P100 to Mtshebhene and return</p> <p>1.11 NGOZA: From Ngoza to Mtata on Unnamed Road, return to Road D870, P100, along to Mtshebhene and return</p> <p>1.12 NJOBOYINYE: From Njoboyinye on Road P102, becoming Road P100, into Road D1604, becoming Road D1510, Tafamasi, becoming Road P100, along Road P100 to Mtshebhene and return</p> <p>1.13 SIMAMANE: From Simamane on Road D1513 via Mangangeni on Road D1513 becoming Road P715 into Road P100, along Road P100 to Mtshebhene and return</p> <p>1.14 KHUSANEA3827 is from D870 to Khusane and then joining D1606 at Phaphama and carries on to P100 at Manyaseni and return</p>



transport

Department:
Transport
Province of KwaZulu-Natal

GAZETTE

LGKZNG12-2015-JUN

REGION: ALL

12.2

APPROVED ROUTES NDWEDWE AND DISTRICT TAXI ASSOCIATION

ROUTE 1

From Ndwedwe and District to Emtshebeni (Inanda SAP) and return or to Durban

- 1.1. Enyoni: From Enyoni D1613 to junction of P100, P100 to Emtshebeni and return.
- 1.2. Ezimpondweni: Road P716 junction with P100, along P100 to Mtshebeni; and return.
- 1.3. Gawula: Road D1543, Ngonweni, P100 to Mtshebeni; and return.
- 1.4. Kwagoqo / Msilili: From Kwagoqo D869 to Ezimpondweni on Road P716, Road P716 to P100, along Road P100 to Mtshebeni; and return
- 1.5. Kwaseme: From Kwaseme, Road D1608 to Road P100, along road P100 to Mtshebeni; and return.
- 1.6. Mzinyathi: From Kwaseme Road D1608 to Mzinyathi and return;
- 1.7. Makhuluseni: From Makhuluseni, Unnamed Road, or, D1514 to Mkhukuze to Road P715 into Road P100 to Mtshebeni; and return.
- 1.8. Mantobelo: From Mantobelo Road 1538 into Road P715 to Road P100, along Road P100 to Mtshebeni; and return.
- 1.9. Meme: From Meme, Unknown Road becoming Road P1510, along P1510 pass Tafamasi to its junction with Road P100, along P100 to Mtshebeni; and return.
- 1.10. Ndwedwe: From Ndwedwe, Road P715 to its junction with Road P100, along p100 to Mtshebeni; and return.
- 1.11. Ngoza: From Ngoza to Matata on unnamed road, return to Road D870, P100, Along to Mtshebeni; and return
- 1.12. Njoboyinye: From Njoboyinye on Road P102, becoming Road P100, into Road D1604, becoming Road D1510, Tafamasi, becoming Road P100, along Road P100 to Mtshebeni; and return
- 1.13. Simamane: From Simamane on Road D1513 via Mangangeni on Road D1513 becoming Road P715 into Road P100, along Road P100 to Mtshebeni and return.
- 1.14. Khusane: A3827 is from D870 to Khusane and then joining D1606 at Phaphama and carries on to P100 at Manyaseni and return.



transport

Department:
Transport
Province of KwaZulu-Natal

GAZETTE

LGKZNG12-2015-JUN

REGION: ALL

1) Application Number: APP0026436	2) Gazette Number: LGKZNG12-2015-JUN
3) Applicant: CN SHABANE ID NO. 6410310119081 Association: NDWEDWE & DISTRICT TAXI OWNERS ASSOC.	4) Applicant Address: AA1381 UMLAZI T/SHIP 4031
5) Existing Licence Holder: NOT APPLICABLE ID NO. NOT APPLICABLE	6) Existing Licence Holder Address: NOT APPLICABLE
7) Type of application: NEW OPERATING LICENCE	8) Operating Licence Number: NOT AVAILABLE
9) Vehicle Type: MINIBUS	10) 1 x 14 (SEATED) + 0 (STANDING)
11) Region: GREATER NORTH	
12.1	<p>CONDITIONS:</p> <ol style="list-style-type: none"> 1. Passengers may Be Picked Up and/or Set down only At designated Taxi Rank Or Taxi Stop, Which Shall Exclude Bus Stops. 2. On The In Bound Trip Durban, No Passengers May Be Picked Up En Route From Entering Hholohhlo, Until Reaching Etnalane or Field Street Taxi Rank. 3. On The Return Trip To Ndwedwe, No Passengers May Be Set Down Until Reaching Hholohhlo. 4. Entry Or Ranking On Private Property Is Not Permitted Without Written Permission Of The Landlord, A Copy Of Which Must Be Supplied To The Board. 5. Without Having Entered Into An Agreement With Other Operators On A Common Route, As Contemplated By Section 88(2)(B) Of Act 22 Of 2000, The Picking Up Or Setting Down Of Passengers On Such Route Is Not Permitted. A Copy Of Such Agreement Must Be Supplied To The Board. 6. At Ranks, Whether On - Street Or Off - Street, Only The Taxis That Can Be Accommodated In The Demarcated Area May Occupy The Rank, Excess Vehicles Must Hold Elsewhere At Designated Holding Areas. 7. Rank Permits or Letters of Authority Must Be Produced "In Respect Of All Ranks In Municipal Areas, In Particular Major Towns And Cities And In Particular Inter-Provincial Destinations. 8. The Allocation Of Any Route Or Portion Of A Route Is Subject To The Condition That It Has Been Approved And Allocated In Good Faith And That Such Route Will Be Invalid Should It Transpire That The Route Or Portion Thereof Will, Or Has Caused Conflict Due To It Having Been Approved Based On Incorrect Or False Information Supplied To The Board Or As A Result Of An Error. In Such Instance The Operating License Must Be Returned To The Board For Correction. 9. The Vehicle Must Be Covered By Motor Vehicle Insurance As Well As Personal Liability Insurance
12.2	<p>ROUTE 1: FROM NDWENDWE AND DISTRICT TO EMTSHEBHENI (INANDA SAP) AND RETURN TO DURBAN</p> <ol style="list-style-type: none"> 1.1 ENYONI: From Enyoni D1613 to junction of P100, P100 to Mtshebhene and return 1.2 EZIMPONDWENI: Road P716 junction with P100 to Mtshebhene and return 1.3 GAWULA: Road D1543, Ngonweni, P100 to Mtshebhene and return 1.4 KWAGOQA/MSILILI: From Kwagoqa D869 to Ezimpondweni on Road P716 to P100, along Road P100 to Mtshebhene and return 1.5 KWASEME: From Kwaseme, Road D1608 to Road P100, along road P100 to Mtshebhene and return 1.6 MZINYATHI: From Kwaseme Road D1608 to Mzinyathi and return 1.7 MAKHULUSENI: From Makhuluseni, Unnamed Road, or, D1514 to Mkhuze to Road P715 into Road P100 to Mtshebhene and return 1.8 MANTOBEL: From Mantobelo Road 1538 into Road P715 to Road P100, along Road P100 to Mtshebhene and return 1.9 MEME: From Meme, Unknown Road becoming Road P1510, along P1510 pass Tafamasi to its junction with Road P100, along P100, along P100 to Mtshebhene and return 1.10 NDWENDWE: From Ndwedwe, Road P715 to its junction with Road P100, along P100 to Mtshebhene and return 1.11 NGOZA: From Ngoza to Mtata on Unnamed Road, return to Road D870, P100, along to Mtshebhene and return 1.12 NJOBOYINYE: From Njoboyinye on Road P102, becoming Road P100, into Road D1604, becoming Road D1510, Tafamasi, becoming Road P100, along Road P100 to Mtshebhene and return 1.13 SIMAMANE: From Simamane on Road D1513 via Mangangeni on Road D1513 becoming Road P715 into Road P100, along Road P100 to Mtshebhene and return 1.14 KHUSANEA3827 is from D870 to Khusane and then joining D1606 at Phaphama and carries on to P100 at Manyaseni and return



transport

Department:
Transport
Province of KwaZulu-Natal

GAZETTE

LGKZNG12-2015-JUN

REGION: ALL

12.3	<p>ROUTE 2</p> <p>2. FROM TRANSIT RANK (1.1 TO 14) AT MTSHEBHENI AND MANYASENITO DURBAN (FORWARD JOURNEY)</p> <p>From any of the above points of origin (1.1 to 1.14) to Road P100, right into M27, left into MR93/M25, along M25 (KwaMashu Highway)-2.1 Into North Coast Road (R102), pass Cannought Bridge, into Umngeni Road, right into Leopold Street, right into Warwick Avenue, left into Etna Lane and proceed to Rank No. 420 in Etna Lane.2.2 Into North Coast Road (R102), pass Cannought Bridge, into Umngeni Road, right into Soldiers' Way, right into Queen Street, right into Field Street and proceed to Rank No. 85 of Field Street.2.3 Into North Coast (R102), pass Cannought Bridge, into Umngeni Road, into Soldiers' Way, right into Queen Street, right into Field Street, proceed to Rank 85 on Field Street, continue along Field Street, left into Leopold Street, right into Warwick Avenue, left into Etna Lane and proceed to Rank No. 420 on Etna Lane.</p>
12.4	<p>ROUTE 3</p> <p>ROUTE VIA THE N3 (WESTERN HIGHWAY)</p> <p>3.1 From Mtshebhenni or Manyaseni Transit Ranks, to Road P100, right into M27, left into MR93/M25, (KwaMashu Highway), along M25, left into Industrial Park Road/Bester's Off Ramp, dropping off passengers, proceed to join M25, along M25, left into Mandela Road off-ramp to drop off passengers, proceed to join M25, along M25, right into the N2, along eh N2, left into an on-ramp to the N3, proceed to join the N3, along eh N3, into Old Dutch Road, into Alice Street, right into Market Road, right into Leopold Street, right into Warwick Avenue, left into Etna Lane and proceed to Rank No. 420 on Etna Lane.</p> <p>3.2 Alice Street, right into Soldiers' Way, right into Queen Street, right into Field Street, and proceed to Rank 85 on Field Street.</p> <p>CONDITIONS:</p> <p>On Forward Journey, Passengers To Be Picked Up And dropped Off From The Point Of Origin And Along P100 Until Hhlohohlo Is Reached, Thereafter Only Setting Down Of passengers Along The Remainder Of The Route, (M27, M25 R102) Until Reaching The Destination Rank On The Return Trip No passengers May Be Set Down Until Reaching Hhlohohlo.</p>
12.5	<p>RETURN ROUTE:</p> <p>DURBAN TO MTSHEBHENI AND MANYASENI (1.1 TO 1.14)</p> <p>4.1 From Rank 85 Field Street, into Albert Street, Umngeni Road, into North Coast Road, into KwaMashu Highway 9M25), into MR93, right into M27 pass Emtshebhenni Police Station, left into Road P100 and proceed to any of destination points (1.1 to 1.14) above.</p> <p>4.2 From Rank 85 on Field Street, left into Leopold Street, into Canongate Road, into the Western Freeway (N3), right at Spaghetti Junction, into the N2, along the N2, into M27, pass Emtshebhenni Police Station, left into P100 and proceed to any destination points (1.1 to 1.14) above.</p> <p>CONDITIONS 1:</p> <p>On Return Journey No Passengers to be Set down along The Route until Hhlohohlo, but Passengers Can be picked Up Along The Route (R102, M25, M27, P100) Until reaching Hhlohohlo)</p> <p>CONDITIONS 2:</p> <ol style="list-style-type: none"> 1. Passengers May Be Picked Up and/or Set down Only at designated Taxi Rank or Taxi Stop, Which Shall Exclude Bus stops. 2. On the In Bound Trip Durban, No Passengers May Be Picked Up en Route from Entering Hhlohohlo, Until Reaching Etna Lane or Field Street Taxi Rank. 3. On the return Trip To Ndwedwe, No Passengers May Be Set down until Reaching Hhlohohlo. 4. Entry or Ranking On Private Property Is Not Permitted without Written Permission On The Landlord, A Copy Of Which must Be Supplied On The Board. 5. Without Having Entered Into An agreement With Other operators On A Common Route, As Contemplated By Section 88(2)(B) Of Act 22 Of 2000, The Picking Up Or Setting Down Of passengers On Such Route Is Not Permitted. A Copy of Such agreement must Be Supplied to The Board. 6. At Ranks, whether On-Street or Off-Street, Only the taxis That Can Be Accommodated In The Demarcated Area may occupy The Rank, Excess Vehicles Must Hold elsewhere at designated Areas.



transport

Department:
Transport
Province of KwaZulu-Natal

GAZETTE

LGKZNG12-2015-JUN

REGION: ALL

12.6	<p>APPROVED ROUTES NDWEDWE AND DISTRICT TAXI ASSOCIATION ROUTE 1 From Ndwedwe and District to Emtshebeni (Inanda SAP) and return or to Durban</p> <p>1.1. Enyoni: From Enyoni D1613 to junction of P100, P100 to Emtshebeni and return</p> <p>1.2. Ezimpondweni: Road P716 junction with P100, a long P100 to Mtshebeni; and return.</p> <p>1.3. Gawula: Road D1543, Ngonweni, P100 to Mtshebeni; and return.</p> <p>1.4. Kwagoqo / Msilili: From Kwagoqo D869 to Ezimpondweni on Road P716, Road P716 to P100, a long Road P100 to Mtshebeni; and return</p> <p>1.5. Kwaseme: From Kwaseme, Road D1608 to Road P100, a long road P100 to Mtshebeni; and return.</p> <p>1.6. Mzinyathi: From Kwaseme Road D1608 to Mzinyathi and return;</p> <p>1.7. Makhuluseini: From Makhuluseini, Unnamed Road, or, D1514 to Mkhukuze to Road P715 into Road P100 to Mtshebeni; and return.</p> <p>1.8. Mantobelo: From Mantobelo Road 1538 into Road P715 to Road P100, a long Road P100 to Mtshebeni; and return.</p> <p>1.9. Meme: From Meme, Unknown Road becoming Road P1510, a long P1510 pass Tafamasi to its junction with Road P100, a long P100 to Mtshebeni; and return.</p> <p>1.10. Ndwedwe: From Ndwedwe, Road P715 to its junction with Road P100, a long p100 to Mtshebeni; and return.</p> <p>1.11. Ngoza: From Ngoza to Matata on unnamed road, return to Road D870, P100, A long to Mtshebeni; and return</p> <p>1.12. Njoboyinye: From Njoboyinye on Road P102, becoming Road P100, into Road D1604, becoming Road D1510, Tafamasi, becoming Road P100, a long Road P100 to Mtshebeni; and return</p> <p>1.13. Simamane: From Simamane on Road D1513 via Mangangeni on Road D1513 becoming Road P715 into Road P100, a long Road P100 to Mtshebeni and return.</p> <p>1.14. Khusane: A3827 is from D870 to Khusane and then joining D1606 at Phaphama and carries on to P100 at Manyaseni and return.</p>
12.7	<p>RETURN ROUTE : DURBAN TO MTSHEBHENI AND MANYASENI (1.1 TO 1.14)"4.1. From Rank 85 on Field Street, into Albert Street, into Umgeni Road, into North Coast Road, into KwaMashu Highway (M25), into MR93, right into M27 pass Emtshebeni Police Station, left into Road P100 and proceed to any of destination points (1.1 to 1.14) above."4.2. From Rank 85 on Field Street, left into Leopold Street, into Canongate Road, into the Western Freeway (N3), right at Spaghetti Junction, into the N2, along the N2, left into Kwa Mashu Highway (M25) off ramp, along the M25, into the M93, right into M27, pass Emtshebeni Police Station, left into P100 and proceed to any destination points (1.1 to 1.14) above."4.3. From Rank 420 on Etna Lane, left into Warwick Avenue, right into Alice Street, right into Market Road, right into Leopold Street, into Canongate Road, into the Western Freeway (N3), right at Spaghetti Junction, into the N2, along the N2, Left into KwaMashu Highway (M25) Off-Ramp, along the M25, into MR93, right into M27 pass Emtshebeni Police Station, left into Road P100 and proceed to any of the destination points (1.1 to 1.14) above. "CONDITIONS:ON RETURN JOURNEY NO PASSENGERS TO BE SET DOWN ALONG THE ROUTE UNTIL HLOLOHLOLO, BUT PASSENGERS CAN BE PICKED UP ALONG THE ROUTE (R102, M25, M27, P100) UNTIL REACHING HHOLOHLOLO.</p> <p>Eston - Isipingo,22068T2209WC10050935,KZNBRCBMB0501, FROM ESTON TAXI RANK (P21) TO ISIPINGO"(Inbound) 2.1 From approved Taxi Rank at Eston (P21) into Umbumbulu Road (R603), turn left at Folweni off-ramp and into Isipingo, at intersection of Isipingo Main Road, turn left into Isipingo Taxi Rank, opposite Isipingo Railway Station, direct and return 2.2 (Outbound) From approved Taxi Rank in Isipingo (opposite Isipingo Railway Station), turn right into Isipingo intersection and proceed towards Umbumbulu Road (R603) and proceed to approved Taxi Rank at Eston (P21), direct and return,</p> <p>Mophela - Pietermaritzburg,22068T2100H300050936,KZNBRCBMB0505, mOPHELA TO PIETERMARITZBURG "3.1.From Mophela to approved Taxi Rank in Berg Street RANK No. 2 below Retief Street "(Inbound) From approved Taxi Rank in Mophela which is situated at the corner of Meyiwa Road and Sankotshe and Mophela Road, into P430, into P385, which becomes Uitkomst Street, cross over to van de Plank Square (pick up passengers only, no off loading passengers), back onto R103 towards Umlaas Road, turn right into R603, towards Umlaas Road and join N3, turn left into Church Street / Old Greytown R</p>

**transport**

Department:
Transport
Province of KwaZulu-Natal

GAZETTE

LGKZNG12-2015-JUN

REGION: ALL

12.8**ROUTE 2****2. FROM TRANSIT RANK (1.1 TO 1.14) AT MTSHEBHENI AND MANYASENI TO DURBAN (FORWARD JOURNEY)**

From any of the above points of origin (1.1 to 1.14), to Road P100, right into M27, left into MR93/M25, along M25 (Kwa Mashua Highway) -

2.1. Into North Coast Road (R102), pass Cannaught Bridge, into Umgeni Road, right into Leopold Street, right into Warwick Avenue, left into Etna Lane and proceed to Rank No. 420 in Etna Lane.

2.2. Into North Coast Road (R102), pass Cannaught Bridge, into Umgeni Road, right into Soldiers' Way, right into Queen Street, right into Field Street and proceed to Rank No. 85 on Field Street.

2.3. Into North Coast (R102), pass Cannaught Bridge, into Umgeni Road, into Soldiers' Way, right into Queen Street, right in Field Street, proceed to Rank 85 on Field Street, continue along Field Street, left into Leopold Street, right into Warwick Avenue, left into Etna Lane and proceed to Rank No. 420 on Etna Lane.



transport

Department:
Transport
Province of KwaZulu-Natal

GAZETTE

LGKZNG12-2015-JUN

REGION: ALL

1) Application Number: APP0027365	2) Gazette Number: LGKZNG12-2015-JUN
3) Applicant: KE KHUZWAYO ID NO. 3608260201089 Association: NTUZUMA TAXI ASSOCIATION	4) Applicant Address: F 1007 NTUZUMA T/SHIP P O KWA-MASHU DURBAN KWA-ZULU NATAL 4359
5) Existing Licence Holder: ZJ KHUZWAYO ID NO. 3808155251088	6) Existing Licence Holder Address: G9 NTUZUMA TOWNSHIP P O KWAMASHU KWAMASHU KWA-ZULU NATAL 4360
7) Type of application: DECEASED TRANSFER	8) Operating Licence Number: LKNKZN0130545
9) Vehicle Type: NOT AVAILABLE	10) 1 x 15 (SEATED) + 0 (STANDING)
11) Region: GREATER NORTH	
12.1	<p>Route 1 Ntuzuma to Durban</p> <p>1.1 From Ithendele Drive Taxi Rank near Kwanozaza Shopping Centre along any of Routes (s) 1 to 4 above into Ntuzuma Access Road right into KwaMashu Highway (M25) into North Coast Road into Umgeni Road (proceed to Soldier's Way and to Soldier's Way Taxi Rank or right into Leopold Street right into Warwick Avenue into Centenary Road and proceed to Centenary Road Taxi Rank) Restriction (No picking up no forward leg along Umgeni Road and no setting down on return leg along Umgeni Road).</p> <p>1.2 From Ithendele Drive Taxi Rank near Kwanozaza Shopping Centre along any of the Inner Circle Routes within Ntuzuma as per Routes 1 to 4 above into KwaMashu Highway(M25) right into the N2 left into Inanda Road (M21) into Sea Cow Lake Road right into North Coast Road and proceed to the end Points as in 1.1 above.</p> <p>1.3 From the stating point in 1.1 above into KwaMashu Highway (M25) right into the N2 left into Inanda Road (M21) Off Ramp left into Umgeni Road (M19) along Umgeni Road and proceed to the end points as in 1.1</p> <p>1.4 From the starting point in 1.1 above into KwaMashu Highway (M25) right into the N2 along the N2 left into the N3 along the N3 into Old Dutch Road (left into Centenary Road and proceed to Centenary road Taxi Rank or into Alice Street right into Soldier's Way and proceed to Soldier's Way Taxi Rank.</p> <p>1.5 From the starting point in 1.1 above into KwaMashu Highway (M25) into North Coast Road into Umgeni Road left into Argyle Road right into Brickhill Road into Point Road right into Bay Terrace right into Stanger Street left into Ordnance road left into Soldier's Way right into Queen Street right into Field Street and proceed to Soldier's Way Taxi Rank or into Leopold Street right into Warwick Avenue into Centenary Road and proceed to Centenary Road Taxi Rank)Restriction (No picking upon forward leg along Umgeni Road and no setting down on return leg along Umgeni Road)</p>
12.2	<p>Route 2 Ntuzuma to Pinetown</p> <p>2.1 From the starting point on Ithendele Drive near Kwanozaza Shopping Centre along any of the Inner Circle Routes 1 to 4 within Ntuzuma Township along Ithendele Drive left into Ntuzuma Access Road right into KwaMashu Highway (M25) turn right into the N2 along the N2 left into Inanda Road (M21) Off Ramp right into Umgeni Road (M19) into St Johns Avenue right into Old Main Road left into Moodie street right into Hill Street and proceed to the end point on Hill Street.</p> <p>2.2 from the starting point above along the routes indicated above right into the N2 along the N2 into the N3 into the M13 right into Old Main Road right into Moodie Street right into Hill Street and proceed to the end point on Hill Street.</p> <p>2.3 From the starting point above along the routes indicated above right into Umgeni Road (M19) along the M19 right into Otto Volek Road left into Shepstone Road left into Regent street right into Chelsea Avenue left into Chelsea Avenue left into Escom Road right into Old Main Road right into Trafford Road left into Hillclimb Road left into Kyalami Road into Circuit Road left into Malcolm Road left into Albert road left into Alexander Road left into Old main Road right into Moodie Street right into Hill Street and proceed to the Taxi Rank on Hill Street.</p>



transport

Department:
Transport
Province of KwaZulu-Natal

GAZETTE

LGKZNG12-2015-JUN

REGION: ALL

12.3	<p>Route 3 Ntuzuma to Verulam</p> <p>From the starting point (Ithendele Drive Taxi Rank) near Kwanozaza Shopping Centre along any of the Inner Circle Routes 1 to 4 within Ntuzuma Township along Ithendele Drive left into Ntuzuma Access Road right into KwaMashu Highway (M25) along the M25 left into R102 pass White house Shopping Centre along R102 right into Wick Street left into Ireland Street and proceed to an approved Taxi Rank on Ireland Street.</p> <p>3.1 Alternative Route</p> <p>Along the same route above into Ntuzuma Access Road into Industrial Park Road left into Phoenix Highway left into R102 and proceed to Verulam as per the above route. Restriction: No picking up of passengers on Phoenix Highway.</p>
12.4	<p>Route 4 Ntuzuma to Phoenix (Umhlanga)</p> <p>From the starting point (Ithendele Drive Taxi Rank) near Kwanozaza shopping Centre along any of the Inner Circle Routes 1 to 4 within Ntuzuma Township along Ithendele Drive left into Ntuzuma Access Road into Industrial park Road left into Phoenix Highway right into into M41 left into Umhlanga Rocks Drive into Lighthouse Road left into Tanager Way right into Lagoon Drive right into Light House Road left into an on ramp to the M4 right into Argyle Road left into Umgeni Road left into Umgeni Road and proceed to the rank (s) as per any of the routes (1.1 to 1.5)</p> <p>ALTERNATIVE ROUTE Along the M25 left into the N2 right into the M41 and proceed as per the above route.</p>
12.5	<p>Route 5 Durban to Ntuzuma return journey (s)</p> <p>5.1 From Soldier's way Taxi Rank right into Field Street into Albert Street into Umgeni Road into North Coast Road into KwaMashu Highway (M25) left into Ntuzuma Access Road along Ntuzuma Access Road right into Ithendele drive and proceed to Ntuzuma along any of the Inner Circle Routes within Ntuzuma.</p> <p>5.2 From Centenary Road Taxi Rank right into Market Road left into Alice Street left into Albert Street into Umgeni Road into North Coast Road into KwaMashu Highway (M25) and proceed to the end point along Routes in 5.1 above.</p> <p>5.3 (From Soldier's Way Taxi Rank right into Field Street left into Leopold Street into Canongate Road or from Centenary Road taxi Rank right into market Road right into Leopold Street into Canongate Road) into the Western Freeway (N3) into the N2 left into KwaMashu Highway (M25) and proceed to the end point along Routes in 5.1 above.</p>
12.6	<p>ROUTE 6 INNER CIRCLE</p> <p>6. RETURN ROUTES</p> <p>6.1 KWAMASHU TO NTUZUMA</p> <p>From KwaMashu Main Taxi Rank on Mandela Road, into Bhejane Road, left into Nyala Road, into Ithendele Drive and proceed to the Inner Circle Routes within Ntuzuma and to the rank on Ithendele Drive near Bhekuzulu Drive.</p> <p>6.1.1 ALTERNATIVE ROUTE</p> <p>From KwaMashu Main Taxi Rank on Mandela Road, into Bhejane Road, left into Nyala Road, into Undiyazana Grove, into Ingcebo Drive, right into Ibhucu Drive, right into Umbhalane, right into Ihobhe Avenue, left into Ithendele Drive and proceed to the Inner Circle Routes within Ntuzuma Take-Out and to the end point on Ithendele Drive near Bhekuzulu Drive.</p> <p>6.2. BESTER'S TAXI RANK TO NTUZUMA</p> <p>From Bester's Taxi Rank, left into Ntuzuma Access Road, right into Ithendele Drive and proceed to any of the Inner Circle Route(s) 1 to 4 above, and to the end point on Ithendele Drive and Bhekuzulu Drive Taxi Rank.</p> <p>6.3. KWAMASHU CROSSROADS TO NTUZUMA</p> <p>from KwaMashu Crossroads Taxi Rank, left into Mandela Road, left into KwaMashu Highway (M25), left into Ntuzuma Access Road, right into Ithendele Drive and proceed to any of the Inner Circle Route(s) 1 to 4 above, until the end point on Ithendele near Bhekuzulu Drive Taxi Rank.</p>



transport

Department:
Transport
Province of KwaZulu-Natal

GAZETTE

LGKZNG12-2015-JUN

REGION: ALL

1) Application Number: APP0027366	2) Gazette Number: LGKZNG12-2015-JUN
3) Applicant: KE KHUZWAYO ID NO. 3608260201089 Association: NTUZUMA TAXI ASSOCIATION	4) Applicant Address: F 1007 NTUZUMA T/SHIP KWA-MASHU DURBAN KWA-ZULU NATAL 4360
5) Existing Licence Holder: ZJ KHUZWAYO ID NO. 3808155251088	6) Existing Licence Holder Address: G9 NTUZUMA TOWNSHIP P O KWAMASHU KWAMASHU KWA-ZULU NATAL 4360
7) Type of application: DECEASED TRANSFER	8) Operating Licence Number: LKNKZN0130546
9) Vehicle Type: NOT AVAILABLE	10) 1 x 15 (SEATED) + 0 (STANDING)
11) Region: GREATER NORTH	
12.1	<p>Route 1 Ntuzuma to Durban</p> <p>1.1 From Ithendele Drive Taxi Rank near Kwanozaza Shopping Centre along any of Routes (s) 1 to 4 above into Ntuzuma Access Road right into KwaMashu Highway (M25) into North Coast Road into Umgeni Road (proceed to Soldier's Way and to Soldier's Way Taxi Rank or right into Leopold Street right into Warwick Avenue into Centenary Road and proceed to Centenary Road Taxi Rank) Restriction (No picking up no forward leg along Umgeni Road and no setting down on return leg along Umgeni Road).</p> <p>1.2 From Ithendele Drive Taxi Rank near Kwanozaza Shopping Centre along any of the Inner Circle Routes within Ntuzuma as per Routes 1 to 4 above into KwaMashu Highway(M25) right into the N2 left into Inanda Road (M21) into Sea Cow Lake Road right into North Coast Road and proceed to the end Points as in 1.1 above.</p> <p>1.3 From the stating point in 1.1 above into KwaMashu Highway (M25) right into the N2 left into Inanda Road (M21) Off Ramp left into Umgeni Road (M19) along Umgeni Road and proceed to the end points as in 1.1</p> <p>1.4 From the starting point in 1.1 above into KwaMashu Highway (M25) right into the N2 along the N2 left into the N3 along the N3 into Old Dutch Road (left into Centenary Road and proceed to Centenary road Taxi Rank or into Alice Street right into Soldier's Way and proceed to Soldier's Way Taxi Rank.</p> <p>1.5 From the starting point in 1.1 above into KwaMashu Highway (M25) into North Coast Road into Umgeni Road left into Argyle Road right into Brickhill Road into Point Road right into Bay Terrace right into Stanger Street left into Ordnance road left into Soldier's Way right into Queen Street right into Field Street and proceed to Soldier's Way Taxi Rank or into Leopold Street right into Warwick Avenue into Centenary Road and proceed to Centenary Road Taxi Rank)Restriction (No picking upon forward leg along Umgeni Road and no setting down on return leg along Umgeni Road)</p>
12.2	<p>Route 2 Ntuzuma to Pinetown</p> <p>2.1 From the starting point on Ithendele Drive near Kwanozaza Shopping Centre along any of the Inner Circle Routes 1 to 4 within Ntuzuma Township along Ithendele Drive left into Ntuzuma Access Road right into KwaMashu Highway (M25) turn right into the N2 along the N2 left into Inanda Road (M21) Off Ramp right into Umgeni Road (M19) into St Johns Avenue right into Old Main Road left into Moodie street right into Hill Street and proceed to the end point on Hill Street.</p> <p>2.2 from the starting point above along the routes indicated above right into the N2 along the N2 into the N3 into the M13 right into Old Main Road right into Moodie Street right into Hill Street and proceed to the end point on Hill Street.</p> <p>2.3 From the starting point above along the routes indicated above right into Umgeni Road (M19) along the M19 right into Otto Volek Road left into Shepstone Road left into Regent street right into Chelsea Avenue left into Chelsea Avenue left into Escom Road right into Old Main Road right into Trafford Road left into Hillclimb Road left into Kyalami Road into Circuit Road left into Malcolm Road left into Albert road left into Alexander Road left into Old main Road right into Moodie Street right into Hill Street and proceed to the Taxi Rank on Hill Street.</p>



transport

Department:
Transport
Province of KwaZulu-Natal

GAZETTE

LGKZNG12-2015-JUN

REGION: ALL

12.3	<p>Route 3 Ntuzuma to Verulam</p> <p>From the starting point (Ithendele Drive Taxi Rank) near Kwanozaza Shopping Centre along any of the Inner Circle Routes 1 to 4 within Ntuzuma Township along Ithendele Drive left into Ntuzuma Access Road right into KwaMashu Highway (M25) along the M25 left into R102 pass White house Shopping Centre along R102 right into Wick Street left into Ireland Street and proceed to an approved Taxi Rank on Ireland Street.</p> <p>3.1 Alternative Route</p> <p>Along the same route above into Ntuzuma Access Road into Industrial Park Road left into Phoenix Highway left into R102 and proceed to Verulam as per the above route. Restriction: No picking up of passengers on Phoenix Highway.</p>
12.4	<p>Route 4 Ntuzuma to Phoenix (Umhlanga)</p> <p>From the starting point (Ithendele Drive Taxi Rank) near Kwanozaza shopping Centre along any of the Inner Circle Routes 1 to 4 within Ntuzuma Township along Ithendele Drive left into Ntuzuma Access Road into Industrial park Road left into Phoenix Highway right into into M41 left into Umhlanga Rocks Drive into Lighthouse Road left into Tanager Way right into Lagoon Drive right into Light House Road left into an on ramp to the M4 right into Argyle Road left into Umgeni Road left into Umgeni Road and proceed to the rank (s) as per any of the routes (1.1 to 1.5)</p> <p>ALTERNATIVE ROUTE Along the M25 left into the N2 right into the M41 and proceed as per the above route.</p>
12.5	<p>Route 5 Durban to Ntuzuma return journey (s)</p> <p>5.1 From Soldier's way Taxi Rank right into Field Street into Albert Street into Umgeni Road into North Coast Road into KwaMashu Highway (M25) left into Ntuzuma Access Road along Ntuzuma Access Road right into Ithendele drive and proceed to Ntuzuma along any of the Inner Circle Routes within Ntuzuma.</p> <p>5.2 From Centenary Road Taxi Rank right into Market Road left into Alice Street left into Albert Street into Umgeni Road into North Coast Road into KwaMashu Highway (M25) and proceed to the end point along Routes in 5.1 above.</p> <p>5.3 (From Soldier's Way Taxi Rank right into Field Street left into Leopold Street into Canongate Road or from Centenary Road taxi Rank right into market Road right into Leopold Street into Canongate Road) into the Western Freeway (N3) into the N2 left into KwaMashu Highway (M25) and proceed to the end point along Routes in 5.1 above.</p>
12.6	<p>ROUTE 6 INNER CIRCLE</p> <p>6. RETURN ROUTES</p> <p>6.1 KWAMASHU TO NTUZUMA</p> <p>From KwaMashu Main Taxi Rank on Mandela Road, into Bhejane Road, left into Nyala Road, into Ithendele Drive and proceed to the Inner Circle Routes within Ntuzuma and to the rank on Ithendele Drive near Bhekuzulu Drive.</p> <p>6.1.1 ALTERNATIVE ROUTE</p> <p>From KwaMashu Main Taxi Rank on Mandela Road, into Bhejane Road, left into Nyala Road, into Undiyazana Grove, into Ingcebo Drive, right into Ibhucu Drive, right into Umbhalane, right into Ihobhe Avenue, left into Ithendele Drive and proceed to the Inner Circle Routes within Ntuzuma Take-Out and to the end point on Ithendele Drive near Bhekuzulu Drive.</p> <p>6.2. BESTER'S TAXI RANK TO NTUZUMA</p> <p>From Bester's Taxi Rank, left into Ntuzuma Access Road, right into Ithendele Drive and proceed to any of the Inner Circle Route(s) 1 to 4 above, and to the end point on Ithendele Drive and Bhekuzulu Drive Taxi Rank.</p> <p>6.3. KWAMASHU CROSSROADS TO NTUZUMA</p> <p>from KwaMashu Crossroads Taxi Rank, left into Mandela Road, left into KwaMashu Highway (M25), left into Ntuzuma Access Road, right into Ithendele Drive and proceed to any of the Inner Circle Route(s) 1 to 4 above, until the end point on Ithendele near Bhekuzulu Drive Taxi Rank.</p>



transport

Department:
Transport
Province of KwaZulu-Natal

GAZETTE

LGKZNG12-2015-JUN

REGION: ALL

1) Application Number: APP0027367	2) Gazette Number: LGKZNG12-2015-JUN
3) Applicant: KE KHUZWAYO ID NO. 3608260201089 Association: NTUZUMA TAXI ASSOCIATION	4) Applicant Address: F 1007 NTUZUMA T/SHIP KWA-MASHU DURBAN KWA-ZULU NATAL 4359
5) Existing Licence Holder: ZJ KHUZWAYO ID NO. 3808155251088	6) Existing Licence Holder Address: G9 NTUZUMA TOWNSHIP P O KWAMASHU KWAMASHU KWA-ZULU NATAL 4360
7) Type of application: DECEASED TRANSFER	8) Operating Licence Number: LKNKZN0130544
9) Vehicle Type: NOT AVAILABLE	10) 1 x 15 (SEATED) + 0 (STANDING)
11) Region: GREATER NORTH	
12.1	<p>Route 1 Ntuzuma to Durban</p> <p>1.1 From Ithendele Drive Taxi Rank near Kwanozaza Shopping Centre along any of Routes (s) 1 to 4 above into Ntuzuma Access Road right into KwaMashu Highway (M25) into North Coast Road into Umgeni Road (proceed to Soldier's Way and to Soldier's Way Taxi Rank or right into Leopold Street right into Warwick Avenue into Centenary Road and proceed to Centenary Road Taxi Rank) Restriction (No picking up no forward leg along Umgeni Road and no setting down on return leg along Umgeni Road).</p> <p>1.2 From Ithendele Drive Taxi Rank near Kwanozaza Shopping Centre along any of the Inner Circle Routes within Ntuzuma as per Routes 1 to 4 above into KwaMashu Highway(M25) right into the N2 left into Inanda Road (M21) into Sea Cow Lake Road right into North Coast Road and proceed to the end Points as in 1.1 above.</p> <p>1.3 From the stating point in 1.1 above into KwaMashu Highway (M25) right into the N2 left into Inanda Road (M21) Off Ramp left into Umgeni Road (M19) along Umgeni Road and proceed to the end points as in 1.1</p> <p>1.4 From the starting point in 1.1 above into KwaMashu Highway (M25) right into the N2 along the N2 left into the N3 along the N3 into Old Dutch Road (left into Centenary Road and proceed to Centenary road Taxi Rank or into Alice Street right into Soldier's Way and proceed to Soldier's Way Taxi Rank.</p> <p>1.5 From the starting point in 1.1 above into KwaMashu Highway (M25) into North Coast Road into Umgeni Road left into Argyle Road right into Brickhill Road into Point Road right into Bay Terrace right into Stanger Street left into Ordnance road left into Soldier's Way right into Queen Street right into Field Street and proceed to Soldier's Way Taxi Rank or into Leopold Street right into Warwick Avenue into Centenary Road and proceed to Centenary Road Taxi Rank)Restriction (No picking upon forward leg along Umgeni Road and no setting down on return leg along Umgeni Road)</p>
12.2	<p>Route 2 Ntuzuma to Pinetown</p> <p>2.1 From the starting point on Ithendele Drive near Kwanozaza Shopping Centre along any of the Inner Circle Routes 1 to 4 within Ntuzuma Township along Ithendele Drive left into Ntuzuma Access Road right into KwaMashu Highway (M25) turn right into the N2 along the N2 left into Inanda Road (M21) Off Ramp right into Umgeni Road (M19) into St Johns Avenue right into Old Main Road left into Moodie street right into Hill Street and proceed to the end point on Hill Street.</p> <p>2.2 from the starting point above along the routes indicated above right into the N2 along the N2 into the N3 into the M13 right into Old Main Road right into Moodie Street right into Hill Street and proceed to the end point on Hill Street.</p> <p>2.3 From the starting point above along the routes indicated above right into Umgeni Road (M19) along the M19 right into Otto Volek Road left into Shepstone Road left into Regent street right into Chelsea Avenue left into Chelsea Avenue left into Escom Road right into Old Main Road right into Trafford Road left into Hillclimb Road left into Kyalami Road into Circuit Road left into Malcolm Road left into Albert road left into Alexander Road left into Old main Road right into Moodie Street right into Hill Street and proceed to the Taxi Rank on Hill Street.</p>



transport

Department:
Transport
Province of KwaZulu-Natal

GAZETTE

LGKZNG12-2015-JUN

REGION: ALL

12.3	<p>Route 3 Ntuzuma to Verulam</p> <p>From the starting point (Ithendele Drive Taxi Rank) near Kwanozaza Shopping Centre along any of the Inner Circle Routes 1 to 4 within Ntuzuma Township along Ithendele Drive left into Ntuzuma Access Road right into KwaMashu Highway (M25) along the M25 left into R102 pass White house Shopping Centre along R102 right into Wick Street left into Ireland Street and proceed to an approved Taxi Rank on Ireland Street.</p> <p>3.1 Alternative Route</p> <p>Along the same route above into Ntuzuma Access Road into Industrial Park Road left into Phoenix Highway left into R102 and proceed to Verulam as per the above route. Restriction: No picking up of passengers on Phoenix Highway.</p>
12.4	<p>Route 4 Ntuzuma to Phoenix (Umhlanga)</p> <p>From the starting point (Ithendele Drive Taxi Rank) near Kwanozaza shopping Centre along any of the Inner Circle Routes 1 to 4 within Ntuzuma Township along Ithendele Drive left into Ntuzuma Access Road into Industrial park Road left into Phoenix Highway right into into M41 left into Umhlanga Rocks Drive into Lighthouse Road left into Tanager Way right into Lagoon Drive right into Light House Road left into an on ramp to the M4 right into Argyle Road left into Umgeni Road left into Umgeni Road and proceed to the rank (s) as per any of the routes (1.1 to 1.5)</p> <p>ALTERNATIVE ROUTE Along the M25 left into the N2 right into the M41 and proceed as per the above route.</p>
12.5	<p>Route 5 Durban to Ntuzuma return journey (s)</p> <p>5.1 From Soldier's way Taxi Rank right into Field Street into Albert Street into Umgeni Road into North Coast Road into KwaMashu Highway (M25) left into Ntuzuma Access Road along Ntuzuma Access Road right into Ithendele drive and proceed to Ntuzuma along any of the Inner Circle Routes within Ntuzuma.</p> <p>5.2 From Centenary Road Taxi Rank right into Market Road left into Alice Street left into Albert Street into Umgeni Road into North Coast Road into KwaMashu Highway (M25) and proceed to the end point along Routes in 5.1 above.</p> <p>5.3 (From Soldier's Way Taxi Rank right into Field Street left into Leopold Street into Canongate Road or from Centenary Road taxi Rank right into market Road right into Leopold Street into Canongate Road) into the Western Freeway (N3) into the N2 left into KwaMashu Highway (M25) and proceed to the end point along Routes in 5.1 above.</p>
12.6	<p>ROUTE 6 INNER CIRCLE</p> <p>6. RETURN ROUTES</p> <p>6.1 KWAMASHU TO NTUZUMA</p> <p>From KwaMashu Main Taxi Rank on Mandela Road, into Bhejane Road, left into Nyala Road, into Ithendele Drive and proceed to the Inner Circle Routes within Ntuzuma and to the rank on Ithendele Drive near Bhekuzulu Drive.</p> <p>6.1.1 ALTERNATIVE ROUTE</p> <p>From KwaMashu Main Taxi Rank on Mandela Road, into Bhejane Road, left into Nyala Road, into Undiyazana Grove, into Ingcebo Drive, right into Ibhuco Drive, right into Umbhalane, right into Ilobhe Avenue, left into Ithendele Drive and proceed to the Inner Circle Routes within Ntuzuma Take-Out and to the end point on Ithendele Drive near Bhekuzulu Drive.</p> <p>6.2. BESTER'S TAXI RANK TO NTUZUMA</p> <p>From Bester's Taxi Rank, left into Ntuzuma Access Road, right into Ithendele Drive and proceed to any of the Inner Circle Route(s) 1 to 4 above, and to the end point on Ithendele Drive and Bhekuzulu Drive Taxi Rank.</p> <p>6.3. KWAMASHU CROSSROADS TO NTUZUMA</p> <p>from KwaMashu Crossroads Taxi Rank, left into Mandela Road, left into KwaMashu Highway (M25), left into Ntuzuma Access Road, right into Ithendele Drive and proceed to any of the Inner Circle Route(s) 1 to 4 above, until the end point on Ithendele near Bhekuzulu Drive Taxi Rank.</p>



transport

Department:
Transport
Province of KwaZulu-Natal

GAZETTE

LGKZNG12-2015-JUN

REGION: ALL

1) Application Number: APP0039858	2) Gazette Number: LGKZNG12-2015-JUN
3) Applicant: SB NGUBANE ID NO. 9008236249086 Association: SIYANDA TAXI ASSOCIATION	4) Applicant Address: 1958 BRIDAL PROJECT DURBAN NEWLANDS WEST KWA-ZULU NATAL 4037
5) Existing Licence Holder: LC JIBA ID NO. 7601205354085	6) Existing Licence Holder Address: P O BOX 11390 UMZINTO KWAZULU-NATAL KWA-ZULU NATAL 4200
7) Type of application: NORMAL TRANSFER	8) Operating Licence Number: LKNKZN0152405
9) Vehicle Type: NOT AVAILABLE	10) 1 x 14 (SEATED) + 0 (STANDING)
11) Region: GREATER NORTH	
12.1	<p>APPROVED ROUTES SIYANDA TAXI OWNERS ASSOCIATION</p> <p>ROUTE 1 A. FORWARD JOURNEY: SIYANDA TO DURBAN</p> <p>1. SIYANDA EAST AND WEST INTO MALANDELA ROAD, INTO INANDA ROAD (M21), PROCEED ALONG INANDA HIGHWAY INTO INANDA ROAD, SPRINGFIELD PARK INTO SEACOW LAKE ROAD, RIGHT INTO NORTH COAST (R102), INTO UMNGENI ROAD INTO SOLDIERS WAY, RIGHT TURN INTO QUEEN STREET, RIGHT INTO RUSSEL STREET TO LEOPOLD STREET, RIGHT TURN TO WARWICK AVENUE INTO SIYANDA RANK AT ETNA LANE .</p> <p>2. SIYANDA INTO MALANDELA ROAD, TO NEWLANDS EAST DRIVE, INTO QUEEN NANDI DRIVE, RIGHT TURN INTO NORTH COAST ROAD INTO UMNGENI ROAD, INTO SOLDIERS WAY, RIGHT INTO QUEEN STREET INTO RUSSEL STREET, TO LEOPOLD STREET, TO WARWICK AVENUE TO SIYANDA RANK AT CORNER OF OLD DUTCH AND WARWICK AVENUE IN ETNA LANE.</p> <p>3. SIYANDA TO MALANDELA ROAD INTO NEWLANDS EAST DRIVE TO QUEEN NANDI DRIVE, TURN TO N2, LEFT TO ON RAMP AND LEFT TURN INTO UMNGENI ROAD (M19) BECOMING UMNGENI ROAD (R102) INTO SOLDIERS WAY, QUEEN STREET, RUSSEL STREET, INTO LEOPOLD STREET TO WARWICK AVENUE AND END AT SIYANDA RANK AT ETNA LANE.</p> <p>4. SIYANDA EAST AND WEST TO MALANDELA ROAD, TO INANDA ROAD TO M19, INTO N2 TO N3, INTO OLD DUTCH ROAD, INTO ALICE STREET, INTO SOLDIERS WAY, INTO LEOPOLD STREET INTO WARWICK AVENUE AND END AT SIYANDA RANK AT ETNA LANE.</p> <p>B.RETURN ROUTE: DURBAN TO SIYANDA</p> <p>1. FROM RANK INTO WARWICK AVENUE, RIGHT INTO ALICE STREET, LEFT INTO ALBERT STREET, INTO UMNGENI ROAD, LEFT INTO SEA COW LAKE ROAD, INTO INANDA HIGHWAY (M21), TO INANDA ROAD, INTO MALANDELA ROAD TO SIYANDA EAST & WEST TAXI RANK.</p> <p>2. FROM TAXI RANK INTO WARWICK AVENUE, RIGHT INTO ALICE STREET, RIGHT INTO MARKET ROAD, RIGHT INTO LEOPOLD STREET INTO CANONGATE ROAD, INTO N3, INTO N2, INTO M19/M21, OFF RAMP LEFT INTO INANDA HIGHWAY, INTO INANDA HIGHWAY, INTO INANDA ROAD TO MALANDELA ROAD TO SIYANDA EAST & WEST TAXI RANK.</p> <p>3. FROM TAXI RANK INTO WARWICK AVENUE INTO ALICE STREET INTO OLD FORT ROAD, INTO NMR AVENUE, INTO GOBLE ROAD, RIGHT TURN INTO UMNGENI ROAD, TO NORTH COAST ROAD, LEFT INTO QUEEN NANDI DRIVE, INTO NEWLANDS EAST DRIVE, RIGHT INTO MALANDELA ROAD, THEN SIYANDA EAST & WEST TAXI RANK.</p>



transport

Department:
Transport
Province of KwaZulu-Natal

GAZETTE

LGKZNG12-2015-JUN

REGION: ALL

12.2

CONDITIONS:

1. PASSENGERS MAY BE PICKED UP AND/OR SET DOWN ONLY AT DESIGNATED TAXI RANK OR TAXI STOP, WHICH SHALL EXCLUDE BUS STOPS.
2. ON THE IN BOUND TRIP TO DURBAN, NO PASSENGERS MAY BE PICKED UP EN ROUTE FROM ENTERING INANDA ROAD (M21), UNTIL REACHING THE ETNA LANE TAXI RANK.
3. ON THE RETURN TRIP TO SIYANDA, NO PASSENGERS MAY BE SET DOWN UNTIL REACHING MALANDELA ROAD
4. ENTRY OR RANKING ON PRIVATE PROPERTY IS NOT PERMITTED WITHOUT WRITTEN PERMISSION OF THE LANDLORD, A COPY OF WHICH MUST BE SUPPLIED TO THE BOARD.
5. WITHOUT HAVING ENTERED INTO AN AGREEMENT WITH OTHER OPERATORS ON A COMMON ROUTE, AS CONTEMPLATED BY SECTION 88(2)(B) OF ACT 22 OF 2000, THE PICKING UP OR SETTING DOWN OF PASSENGERS ON SUCH ROUTE IS NOT PERMITTED. A COPY OF SUCH AGREEMENT MUST BE SUPPLIED TO THE BOARD.
6. AT RANKS, WHETHER ON – STREET OR OFF – STREET, ONLY THE TAXIS THAT CAN BE ACCOMMODATED IN THE DEMARCATED AREA MAY OCCUPY THE RANK, EXCESS VEHICLES MUST HOLD ELSEWHERE AT DESIGNATED HOLDING AREAS.
7. RANK PERMITS OR LETTERS OF AUTHORITY MUST BE PRODUCED IN RESPECT OF ALL RANKS IN MUNICIPAL AREAS, IN PARTICULAR MAJOR TOWNS AND CITIES.
8. THE ALLOCATION OF ANY ROUTE OR PORTION OF A ROUTE IS SUBJECT TO THE CONDITION THAT IT HAS BEEN APPROVED AND ALLOCATED IN GOOD FAITH AND THAT SUCH ROUTE WILL BE INVALID SHOULD IT TRANSPIRE THAT THE ROUTE OR PORTION THEREOF WILL, OR HAS CAUSED CONFLICT DUE TO IT HAVING BEEN APPROVED BASED ON INCORRECT OR FALSE INFORMATION SUPPLIED TO THE BOARD OR AS A RESULT OF AN ERROR. IN SUCH INSTANCE THE OPERATING LICENCE MUST BE RETURNED TO THE BOARD FOR CORRECTION.
9. THE VEHICLE MUST BE COVERED BY MOTOR VEHICLE INSURANCE AS WELL AS PERSONAL LIABILITY INSURANCE



transport

Department:
Transport
Province of KwaZulu-Natal

GAZETTE

LGKZNG12-2015-JUN

REGION: ALL

1) Application Number: APP0040649	2) Gazette Number: LGKZNG12-2015-JUN
3) Applicant: S XULU ID NO. 8503025668083 Association: SIYANDA TAXI ASSOCIATION	4) Applicant Address: 07 SIYANDA KWAMASHU 4360
5) Existing Licence Holder: A XULU ID NO. 5112245332083	6) Existing Licence Holder Address: PO BOX 147 DURBAN KZN KWA-ZULU NATAL 4000
7) Type of application: DECEASED TRANSFER	8) Operating Licence Number: LKNKZN016814
9) Vehicle Type: NOT AVAILABLE	10) 1 x 15 (SEATED) + 0 (STANDING)
11) Region: GREATER NORTH	
12.1	<p>APPROVED ROUTES SIYANDA TAXI OWNERS ASSOCIATION</p> <p>ROUTE 1 A. FORWARD JOURNEY: SIYANDA TO DURBAN</p> <p>1. SIYANDA EAST AND WEST INTO MALANDELA ROAD, INTO INANDA ROAD (M21), PROCEED ALONG INANDA HIGHWAY INTO INANDA ROAD, SPRINGFIELD PARK INTO SEACOW LAKE ROAD, RIGHT INTO NORTH COAST (R102), INTO UMNGENI ROAD INTO SOLDIERS WAY, RIGHT TURN INTO QUEEN STREET, RIGHT INTO RUSSEL STREET TO LEOPOLD STREET, RIGHT TURN TO WARWICK AVENUE INTO SIYANDA RANK AT ETNA LANE .</p> <p>2. SIYANDA INTO MALANDELA ROAD, TO NEWLANDS EAST DRIVE, INTO QUEEN NANDI DRIVE, RIGHT TURN INTO NORTH COAST ROAD INTO UMNGENI ROAD, INTO SOLDIERS WAY, RIGHT INTO QUEEN STREET INTO RUSSEL STREET, TO LEOPOLD STREET, TO WARWICK AVENUE TO SIYANDA RANK AT CORNER OF OLD DUTCH AND WARWICK AVENUE IN ETNA LANE.</p> <p>3. SIYANDA TO MALANDELA ROAD INTO NEWLANDS EAST DRIVE TO QUEEN NANDI DRIVE, TURN TO N2, LEFT TO ON RAMP AND LEFT TURN INTO UMNGENI ROAD (M19) BECOMING UMNGENI ROAD (R102) INTO SOLDIERS WAY, QUEEN STREET, RUSSEL STREET, INTO LEOPOLD STREET TO WARWICK AVENUE AND END AT SIYANDA RANK AT ETNA LANE.</p> <p>4. SIYANDA EAST AND WEST TO MALANDELA ROAD, TO INANDA ROAD TO M19, INTO N2 TO N3, INTO OLD DUTCH ROAD, INTO ALICE STREET, INTO SOLDIERS WAY, INTO LEOPOLD STREET INTO WARWICK AVENUE AND END AT SIYANDA RANK AT ETNA LANE.</p> <p>B.RETURN ROUTE: DURBAN TO SIYANDA</p> <p>1. FROM RANK INTO WARWICK AVENUE, RIGHT INTO ALICE STREET, LEFT INTO ALBERT STREET, INTO UMNGENI ROAD, LEFT INTO SEA COW LAKE ROAD, INTO INANDA HIGHWAY (M21), TO INANDA ROAD, INTO MALANDELA ROAD TO SIYANDA EAST & WEST TAXI RANK.</p> <p>2. FROM TAXI RANK INTO WARWICK AVENUE, RIGHT INTO ALICE STREET, RIGHT INTO MARKET ROAD, RIGHT INTO LEOPOLD STREET INTO CANONGATE ROAD, INTO N3, INTO N2, INTO M19/M21, OFF RAMP LEFT INTO INANDA HIGHWAY, INTO INANDA ROAD TO MALANDELA ROAD TO SIYANDA EAST & WEST TAXI RANK.</p> <p>3. FROM TAXI RANK INTO WARWICK AVENUE INTO ALICE STREET INTO OLD FORT ROAD, INTO NMR AVENUE, INTO GOBLE ROAD, RIGHT TURN INTO UMNGENI ROAD, TO NORTH COAST ROAD, LEFT INTO QUEEN NANDI DRIVE, INTO NEWLANDS EAST DRIVE, RIGHT INTO MALANDELA ROAD, THEN SIYANDA EAST & WEST TAXI RANK.</p>



transport

Department:
Transport
Province of KwaZulu-Natal

GAZETTE

LGKZNG12-2015-JUN

REGION: ALL

12.2

CONDITIONS:

1. PASSENGERS MAY BE PICKED UP AND/OR SET DOWN ONLY AT DESIGNATED TAXI RANK OR TAXI STOP, WHICH SHALL EXCLUDE BUS STOPS.
2. ON THE IN BOUND TRIP TO DURBAN, NO PASSENGERS MAY BE PICKED UP EN ROUTE FROM ENTERING INANDA ROAD (M21), UNTIL REACHING THE ETNA LANE TAXI RANK.
3. ON THE RETURN TRIP TO SIYANDA, NO PASSENGERS MAY BE SET DOWN UNTIL REACHING MALANDELA ROAD
4. ENTRY OR RANKING ON PRIVATE PROPERTY IS NOT PERMITTED WITHOUT WRITTEN PERMISSION OF THE LANDLORD, A COPY OF WHICH MUST BE SUPPLIED TO THE BOARD.
5. WITHOUT HAVING ENTERED INTO AN AGREEMENT WITH OTHER OPERATORS ON A COMMON ROUTE, AS CONTEMPLATED BY SECTION 88(2)(B) OF ACT 22 OF 2000, THE PICKING UP OR SETTING DOWN OF PASSENGERS ON SUCH ROUTE IS NOT PERMITTED. A COPY OF SUCH AGREEMENT MUST BE SUPPLIED TO THE BOARD.
6. AT RANKS, WHETHER ON – STREET OR OFF – STREET, ONLY THE TAXIS THAT CAN BE ACCOMMODATED IN THE DEMARCATED AREA MAY OCCUPY THE RANK, EXCESS VEHICLES MUST HOLD ELSEWHERE AT DESIGNATED HOLDING AREAS.
7. RANK PERMITS OR LETTERS OF AUTHORITY MUST BE PRODUCED IN RESPECT OF ALL RANKS IN MUNICIPAL AREAS, IN PARTICULAR MAJOR TOWNS AND CITIES.
8. THE ALLOCATION OF ANY ROUTE OR PORTION OF A ROUTE IS SUBJECT TO THE CONDITION THAT IT HAS BEEN APPROVED AND ALLOCATED IN GOOD FAITH AND THAT SUCH ROUTE WILL BE INVALID SHOULD IT TRANSPIRE THAT THE ROUTE OR PORTION THEREOF WILL, OR HAS CAUSED CONFLICT DUE TO IT HAVING BEEN APPROVED BASED ON INCORRECT OR FALSE INFORMATION SUPPLIED TO THE BOARD OR AS A RESULT OF AN ERROR. IN SUCH INSTANCE THE OPERATING LICENCE MUST BE RETURNED TO THE BOARD FOR CORRECTION.
9. THE VEHICLE MUST BE COVERED BY MOTOR VEHICLE INSURANCE AS WELL AS PERSONAL LIABILITY INSURANCE



transport

Department:
Transport
Province of KwaZulu-Natal

GAZETTE

LGKZNG12-2015-JUN

REGION: ALL

1) Application Number: APP0013425	2) Gazette Number: LGKZNG12-2015-JUN
3) Applicant: RG NDHLOVU ID NO. 4704135372087 Association: DASSENHOEK TAXI ASSOCIATION	4) Applicant Address: 22 STMISTRY ROAD COWRESHILL 3610
5) Existing Licence Holder: NOT APPLICABLE ID NO. NOT APPLICABLE	6) Existing Licence Holder Address: NOT APPLICABLE
7) Type of application: NEW OPERATING LICENCE	8) Operating Licence Number: NOT AVAILABLE
9) Vehicle Type: MINIBUS	10) 1 x 14 (SEATED) + 0 (STANDING)
11) Region: DURBAN WEST	
12.1	<p>ROUTE 1 DASSENHOEK TO PINETOWN VIA GERMANY</p> <p>Forward: Depart from Dassenhoek Taxi Rank turn left into Milky Way, proceed and turn left into Old Richmond Road M1 which becomes Richmond Road then turn left into Glenuegie Road, turn right into Lauth and then left into Crompton Street, turn left into Shepstone Road, right into Escombe Road and left into Chelsea Avenue and left into New Germany Shopping Centre. Return: Depart from New Germany drop off/pick up point turn right into Chelasea Avenue and then right into Escombe Road, left into Shepstone Road and right into Crompton proceed and turn right into Old Main Road then left into Anderson Street Taxi Rank in Pinetown, turn left into Old Main Road which become Richmond Road M1 then the rest is the same as forward route.</p>
12.2	<p>ROUTE 2 DASSENHOEK TO DURBAN</p> <p>Forward: Depart from Dassenhoek Taxi rank into Milky Way, proceed straight and turn left into Old Richmond Road M1 which becomes Richmond Road, turn right onto the N3 Free Way ramp towards Durban, proceed along Old dutch Road which becomes Alice Street then right into Market Road and right again into Service Road then proceed to University Avenue Rank No.98 Return: Depart from Rank No.98 University Avenue turn right into lancers road and right into Aliwal Road then into Canon Gate Road and proceed onto the N3 Free Way ramp, proceed along N3 Free Way and turn left into Richmond Road M1 which becomes Old Richmond Road, turn right onto Milky Way then the rest is the same as forward route.</p>
12.3	<p>ROUTE 3 DASSENHOEK TO WESTMEAD VIA MARIANRIDGE, KTT, NPA AND SURPRISE FARM</p> <p>Forward: Depart from Dassenhoek Taxi Rank proceed along Mulky and turn left into M1 which becomes Richmond Road, turn left into Swanfield Road, left into Aubrey Road then left into Gilits Road and left into Westmead Taxi Stop.</p> <p>Return: Depart from Westmead Taxi Stop turn right into Swanfield Road, right into Richmond Road, which becomes M1, turn right into Milky Way and proceed to Dassenhoek.</p>
12.4	<p>Conditions: 1. PASSENGERS MAY BE PICKED UP AND/OR SET DOWN ONLY AT DESIGNATED TAXI RANKS OR TAXI STOPS, WHICH EXCLUDE BUS STOPS. 2. ON INBOUND TRIP TO DURBAN, NO PASSENGERS MAY BE PICKED UP EN ROUTE FROM ENTERING N3, UNTIL REACHING UNIVERSITY AVENUE TAXI RANK. 3. ON THE RETURN TRIP TO DASSENHOEK, NO PASSENGERS MAY BE SET DOWN UNTIL RACHING MILKY WAY. 4. ENTRY OR RANKING ON PRIVATE PROPERTY IS NOT PERMITTED WITHOUT THE WRITTEN PERMISSION OF THE LANDLORD, A COPY OF WHICH MUST BE SUPPLIED TO THE BOARD. 5. WITHOUT HAVING ENTERED INTO AN AGREEMENT WITH OTHER OPERATORS ON A COMMON ROUTE AS CONTEMPLATED BY SECTION 88(2)(B) OF ACT 22 OF 2000, THE PICKING UP OR SETTING DOWN OF PASSENGERS ON SUCH ROUTE IS NOT PERMITTED. A COPY OF SUCH AGREEMENT MUST BE SUPPLIED TO THE BOARD. 6. AT RANKS, WHETHER ON-STREET OR OFF-STREET, ONLY THE TAXIS THAT CAN BE ACCOMODATED IN THE DEMARCATED AREA MAY OCCUPY THE RANK. EXCESS VEHICLES MUST HOLD ELSEWHERE.</p>



transport

Department:
Transport
Province of KwaZulu-Natal

GAZETTE

LGKZNG12-2015-JUN

REGION: ALL

1) Application Number: APP0037481	2) Gazette Number: LGKZNG12-2015-JUN
3) Applicant: PP MAHLABA ID NO. 7209095496089 Association: EMBO TAXI OWNERS ASSOCIATION	4) Applicant Address: PO BOX1580 HILLCREST 3650
5) Existing Licence Holder: NOT APPLICABLE ID NO. NOT APPLICABLE	6) Existing Licence Holder Address: NOT APPLICABLE
7) Type of application: NEW OPERATING LICENCE	8) Operating Licence Number: NOT AVAILABLE
9) Vehicle Type: MINIBUS	10) 1 x 15 (SEATED) + 0 (STANDING)
11) Region: DURBAN WEST	
12.1	APPROVED ROUTES EMBO TAXI OWNERS ASSOCIATION 1. TO PINETOWN 1.1. FROM EMBO (GWENSA STORE TAXI RANK) TO PINETOWN From Gcwensa Store Taxi Rank Embo turn left via Russia Road, turn around back to to Twins Road (D1665), turn right into Malinga Road, turn around back to Twins Road, turn left into Dewla Road, turn around back to Twins Road, turn right into Fischer Road, pass AbamboSchool Road, Inhlango School, turn right into Inanda Road (M33) to Kloof Taxi Rank drop and proceed turn left into Old Main Road (R103) turn left into M13 and proceed, join M33 into Village Road (Kloof)(M39) turn right into M13, left into Old Main Road, then right into Anderson Road into Taxi Rank and return along the same route in reverse.1.2. FROM EMBO (ETHAFENI STORE TAXI RANK) TO PINETOWN From Ethafeni Store Taxi Rank Embo, turn right into Road F, join Road E.D.E, turn left into Marion Road, left into Elizabeth Road, right into Haylett Road, left into Westriding Road, right into Inanda Road (M33), turn left into Old Main Road Hillcrest (R103) Drop off, turn left into M13 proceed, join M33 into Village Road (Kloof), M39 turn right into M13, turn left into Old Main Road, Pinetown, right into Anderson Road into Taxi Rank and return along the same route in reverse.1.3. FROM EMBO (PHOSHANE JUNIOR PRIMARY) TO PINETOWN From Phoshane Junior Primary School Taxi Rank Embo, turn right into Partner Road (Road A), into and along Benars Road to Bothas Hill. Into and along Old Main Road (R103) to Hillcrest into M13 and proceed to Kloof drop off and proceed to Pinetown, left into Old Main Road (M31), right into Anderson Road and proceed to the Taxi Rank and return along the same route in reverse.
12.2	FROM EMBO (GCWENSA STORE TAXI RANK) TO WATERFALL From Gcwensa Store Taxi Rank, Embo Location, situated within the Magisterial district of Pinetown to Waterfall Taxi Rank, Waterfall, left into Fischer Road, right into Brackenhill Road, right into Inanda Road (M33), left into Link Road, take left King George Avenue, right Ridge Road turn around at Forest View Primary School back to King George Avenue, left into Bridle Road becoming Kloof Falls Road (M33), right into Impangele Road, turn around at Abelia Road near Kloof Junior School and return along the same route in reverse.

**transport**

Department:
Transport
Province of KwaZulu-Natal

GAZETTE

LGKZNG12-2015-JUN

REGION: ALL

12.3**CONDITIONS:**

1. PASSENGERS MAY BE PICKED UP AND/OR SET DOWN ONLY AT DESIGNATED TAXI RANK OR TAXI STOP, WHICH SHALL EXCLUDE BUS STOPS.
2. ON THE INBOUND TRIP TO PINETOWN, NO PASSENGERS MAY BE PICKED UP EN ROUTE FROM ENTERING INANDA ROAD (M33) (SUBJECT TO 5 BELOW), UNTIL REACHING THE ANDERSON ROAD TAXI RANK.
3. ON THE RETURN TRIP TO EMBO, NO PASSENGERS MAY BE SET DOWN UNTIL LEAVING INANDA ROAD (M33)
4. ENTRY OR RANKING ON PRIVATE PROPERTY IS NOT PERMITTED WITHOUT WRITTEN PERMISSION OF THE LANDLORD, A COPY OF WHICH MUST BE SUPPLIED TO THE BOARD.
5. WITHOUT HAVING ENTERED INTO AN AGREEMENT WITH OTHER OPERATORS ON A COMMON ROUTE, AS CONTEMPLATED BY SECTION 88(2)(B) OF ACT 22 OF 2000, THE PICKING UP OR SETTING DOWN OF PASSENGERS ON SUCH ROUTE IS NOT PERMITTED. A COPY OF SUCH AGREEMENT MUST BE SUPPLIED TO THE BOARD.
6. AT RANKS, WHETHER ON STREET OR OFF STREET, ONLY THE TAXIS THAT CAN BE ACCOMMODATED IN THE DEMARCATED AREA MAY OCCUPY THE RANK, EXCESS VEHICLES MUST HOLD ELSEWHERE AT DESIGNATED HOLDING AREAS.
7. RANK PERMITS OR LETTERS OF AUTHORITY MUST BE PRODUCED IN RESPECT OF ALL RANKS IN MUNICIPAL AREAS, IN PARTICULAR MAJOR TOWNS AND CITIES.
8. THE ALLOCATION OF ANY ROUTE OR PORTION OF A ROUTE IS SUBJECT TO THE CONDITION THAT IT HAS BEEN APPROVED AND ALLOCATED IN GOOD FAITH AND THAT SUCH ROUTE WILL BE INVALID SHOULD IT TRANSPIRE THAT THE ROUTE OR PORTION THEREOF WILL, OR HAS CAUSED CONFLICT DUE TO IT HAVING BEEN APPROVED BASED ON INCORRECT OR FALSE INFORMATION SUPPLIED TO THE BOARD OR AS A RESULT OF AN ERROR. IN SUCH INSTANCE THE OPERATING LICENCE MUST BE RETURNED TO THE BOARD FOR CORRECTION.
9. THE VEHICLE MUST BE COVERED BY MOTOR VEHICLE INSURANCE AS WELL AS PERSONAL LIABILITY INSURANCE.



transport

Department:
Transport
Province of KwaZulu-Natal

GAZETTE

LGKZNG12-2015-JUN

REGION: ALL

1) Application Number: APP0026816	2) Gazette Number: LGKZNG12-2015-JUN
3) Applicant: SR KHOMO ID NO. 5912155481089 Association: FREDVILLE TAXI OWNERS ASSOCIATION	4) Applicant Address: 906 CHRISHANI ROAD NEW GERMANY KWAZULU NATAL 3610
5) Existing Licence Holder: NOT APPLICABLE ID NO. NOT APPLICABLE	6) Existing Licence Holder Address: NOT APPLICABLE
7) Type of application: NEW OPERATING LICENCE	8) Operating Licence Number: NOT AVAILABLE
9) Vehicle Type: MINIBUS	10) 1 x 13 (SEATED) + 0 (STANDING)
11) Region: DURBAN WEST	
12.1	FREDVILLE TAXI ASSOCIATION ROUTE 1"1. FREDVILLE INCHANGA TO CATO RIDGE ABATTOIR "From Fredville Taxi Rank turn right into P1-3/R103 turn right into P423/ Eddie Hagan Drive toward Cato Ridge Abattoir and rank at the Abattoir, return along the same route to Fredville in reverse.
12.2	FREDVILLE INCHANGA TO PIETERMARITZBURG "From Fredville Taxi Rank, turn right into P1-3 / R103 pass Radnor Caltex Filling Station, Cato Ridge dropping passengers, right into N3, right into P418, right into P1-3, turn around at Camperdown Magistrate Court proceed along P1, rejoin N3 at Umlaas Road towards Pietermaritzburg. From the N3 turn left into Old Greytown Road/ Church Street, right into East Street, left into Pietermaritz Street, right into Pine Street, right into Berg Street and proceed to the Taxi Rank at corner of Berg and Retief Street and return into and along Berg Street, right into East Street, left into Old Greytown Road, right into on ramp into and along the N3 towards Camperdown and follow the forward route in reverse to Fredville.
12.3	ROUTE 33. FREDVILLE INCHANGA TO HAMMARSDALE From Fredville Taxi Rank, turn right into P1-3, turn left into P245, turn right into P385, proceed along P385 towards Hammarsdale, turn left into Kelly Road and rank Outside Bee Gee and return along the same route to Fredville in reverse.
12.4	ROUTE 4 4. FREDVILLE INCHANGA TO HILLCREST 4.1.From Fredville Taxi Rank, turn right into P1-3m, left into P245, left into N3, left into M13, Left into Kassier Road dropping passengers, right into Old Main Road (R103) towards Hillcrest, left into Inanda Road (M33), Right into Hillcrest Taxi Rank and return along the same route to Fredville in reverse. 4.2 From Fredville Taxi Rank, turn left into P1-3 proceed along P1-3/ R103 towards Hillcrest pass Drummond, Botha's Hill dropping passengers left into Inanda Road, right into Hillcrest Taxi Rank and return along the same route to Fredville in reverse.
12.5	ROUTE 55.FREDVILLE INCHANGA TO PINETOWN From Fredville Taxi Rank, turn right into P1-3, turn left into P245, left into N3, left into M13, pass Emberton Gillits, Maytime Stores, Kloof dropping passengers pass Fields Hill left into Old Main Road, right into Anderson Road into Anderson Road Taxi Rank and return along the same route to Fredville in reverse.
12.6	ROUTE 66. FREDVILLE INCHANGA TO DURBAN From Fredville Taxi Rank, turn right into P1-3, turn left into P 245 left into N3 and proceed along N3 towards Durban, pass Marianhill Toll Plaza, left into Berea Road North, dropping passengers, becoming old Dutch Road, right into Market Road right into Service Road behind English Market, join University Avenue, right into Lancers Road, left into Wills Road and rank at approved ranks for which rank permits have been issued (500/289, 600/609) and return from Wills Road, left into Lancers Road, left into Warwick Avenue, left into Canongate Road, right to join N3 and drive back as per the forward route in reverse



transport

Department:
Transport
Province of KwaZulu-Natal

GAZETTE

LGKZNG12-2015-JUN

REGION: ALL

1) Application Number: APP0025269	2) Gazette Number: LGKZNG12-2015-JUN
3) Applicant: TM NXELE ID NO. 6505125259087 Association: KWANDENGEZI TAXI OWNERS ASSOCIATION	4) Applicant Address: PO BOX1435 NEW GERMANY 3620
5) Existing Licence Holder: S DLAMINI ID NO. 5212165788080	6) Existing Licence Holder Address: P.O BOX 2514 NEW GERMANY KWAZULU-NATAL KWA-ZULU NATAL 3604
7) Type of application: NORMAL TRANSFER	8) Operating Licence Number:
9) Vehicle Type: NOT AVAILABLE	10) 1 x 12 (SEATED) + 0 (STANDING)
11) Region: DURBAN WEST	
12.1	<p>1. KWANDENGEZI TO PINETOWN AND RETURN</p> <p>1.1 From Kwandengezi Taxi Rank in Tom-Tom Road, right into and Along Old Richmond Road (MR518 which becomes MR468), turn Left into the M1, proceed into and along Richmond Road, into Westmead and back into Richmond Road, into and along Old Main Road, turn right into Anderson Street Taxi Rank in Pinetown, and return to Kwandengezi Taxi Rank generally Along the same route in the opposite direction.</p> <p>1.2 Kwandengezi to New Germany and return: From Kwandengezi Taxi Rank in Tom-Tom Road, right into and along Old Richmond Road, turn left into the M1, proceed into and along Richmond Road, into and along Old Main Road, into Crompton Street, Into Shepstone Road (M32), into Eston Road and proceed to The Anderson Street Taxi Rank along Crompton Street, Lauth Road, Glenugie Road, Old Main Road into Anderson Street and return to Kwandengezi Taxi Rank generally along the same Route in the opposite direction.</p>
12.2	<p>2. KWANDENGEZI TO DURBAN AND RETURN.</p> <p>2.1 FROM KWANDENGEZI TAXI RANK IN TOM-TOM ROAD, RIGHT INTO AND ALONG OLD MAIN ROAD, INTO THE M1 WHICH BEBOMCES HIGGINSON HIGHWAY IN AN EASTERLY DIRECTION AND PROCEED INTO GRIMSBY ROAD, INTO SOUTH COAST ROAD, INTO M7, INTO UMBILO ROAD, INTO WARWICK AVENUE, INTO ALICE STREET, LEFT INTO LEOPOLD STREET AND PROCEED TO CANNONGATE TAXI RANK, AND RETURN TO KWANDE-NGEZI TAXI RANK GENERALLY ALONG THE SAME ROOOTE IN THE OPPOSITE DIRECTION.</p> <p>2.2 FROM KWANDENGEZI TAXI RANK IN TOM-TOM ROAD, RIGHT INTO AND ALONG OLD RICHMOND ROAD (MR518 WHICH BECOMES MR468), TURN LEFT INTO M1, PROCEED INTO AND ALONG RICHMOND ROAD TO THE ON-RAMP TO THE N3, TURN RIGHT ONTO THE N3 AND PROCEED ALONG THE WESTERN FREEWAY (EAST) INTO OLD DUTCH ROAD, INTO ALICE STREET, INTO SOLDIERS' WAY, RIGHT INTO QUEEN STREET, INTO PINE STREET, INTO RUSSEL STREET, LEFT INTO LEOPOLD STREET AND PROCEED TO CANNONGATE TAXI RANK, AND RETURN TO KWANDE-NGEZI TAXI RANK GENERALLY ALONG THE SAME ROUTE IN THE OPPOSITE DIRECTION.</p>



transport

Department:
Transport
Province of KwaZulu-Natal

GAZETTE

LGKZNG12-2015-JUN

REGION: ALL

1) Application Number: APP0025271	2) Gazette Number: LGKZNG12-2015-JUN
3) Applicant: BJ MBAMBO ID NO. 5403205738082 Association: KWANDENGEZI TAXI OWNERS ASSOCIATION	4) Applicant Address: 129 RIBBON RD NEWLANDS 4037
5) Existing Licence Holder: S DLAMINI ID NO. 5212165788080	6) Existing Licence Holder Address: P.O BOX 2514 NEW GERMANY KWAZULU-NATAL KWA-ZULU NATAL 3604
7) Type of application: NORMAL TRANSFER	8) Operating Licence Number:
9) Vehicle Type: NOT AVAILABLE	10) 1 x 15 (SEATED) + 0 (STANDING)
11) Region: DURBAN WEST	
12.1	<p>1. KWANDENGEZI TO PINETOWN AND RETURN</p> <p>1.1 From KwanDengezi Taxi Rank in Tom-Tom Road, right into and Along Old Richmond Road (MR518 which becomes MR468), turn Left into the M1, proceed into and along Richmond Road, into Westmead and back into Richmond Road, into and along Old Main Road, turn right into Anderson Street Taxi Rank in Pinetown, and return to KwanDengezi Taxi Rank generally Along the same route in the opposite direction.</p> <p>1.2 KwanDengezi to New Germany and return: From KwanDengezi Taxi Rank in Tom-Tom Road, right into and along Old Richmond Road, turn left into the M1, proceed into and along Richmond Road, into and along Old Main Road, into Crompton Street, Into Shepstone Road (M32), into Eston Road and proceed to The Anderson Street Taxi Rank along Crompton Street, Lauth Road, Glenugie Road, Old Main Road into Anderson Street and return to KwanDengezi Taxi Rank generally along the same Route in the opposite direction.</p>
12.2	<p>2. KWANDENGEZI TO DURBAN AND RETURN.</p> <p>2.1 FROM KWANDENGEZI TAXI RANK IN TOM-TOM ROAD, RIGHT INTO AND ALONG OLD MAIN ROAD, INTO THE M1 WHICH BEBOMCES HIGGINSON HIGHWAY IN AN EASTERLY DIRECTION AND PROCEED INTO GRIMSBY ROAD, INTO SOUTH COAST ROAD, INTO M7, INTO UMBILO ROAD, INTO WARWICK AVENUE, INTO ALICE STREET, LEFT INTO LEOPOLD STREET AND PROCEED TO CANNONGATE TAXI RANK, AND RETURN TO KWANDE-NGEZI TAXI RANK GENERALLY ALONG THE SAME ROOUTE IN THE OPPOSITE DIRECTION.</p> <p>2.2 FROM KWANDENGEZI TAXI RANK IN TOM-TOM ROAD, RIGHT INTO AND ALONG OLD RICHMOND ROAD (MR518 WHICH BECOMES MR468), TURN LEFT INTO M1, PROCEED INTO AND ALONG RICHMOND ROAD TO THE ON-RAMP TO THE N3, TURN RIGHT ONTO THE N3 AND PROCEED ALONG THE WESTERN FREEWAY (EAST) INTO OLD DUTCH ROAD, INTO ALICE STREET, INTO SOLDIERS' WAY, RIGHT INTO QUEEN STREET, INTO PINE STREET, INTO RUSSEL STREET, LEFT INTO LEOPOLD STREET AND PROCEED TO CANNONGATE TAXI RANK, AND RETURN TO KWANDE-NGEZI TAXI RANK GENERALLY ALONG THE SAME ROUTE IN THE OPPOSITE DIRECTION.</p>



transport

Department:
Transport
Province of KwaZulu-Natal

GAZETTE

LGKZNG12-2015-JUN

REGION: ALL

1) Application Number: APP0026074	2) Gazette Number: LGKZNG12-2015-JUN
3) Applicant: MC MKIZE ID NO. 7812125448085 Association: KWANDENGEZI TAXI OWNERS ASSOCIATION	4) Applicant Address: 276 COFFE FARM KWANDENGEZI 3610
5) Existing Licence Holder: NOT APPLICABLE ID NO. NOT APPLICABLE	6) Existing Licence Holder Address: NOT APPLICABLE
7) Type of application: NEW OPERATING LICENCE	8) Operating Licence Number: NOT AVAILABLE
9) Vehicle Type: NOT AVAILABLE	10) 1 x 0 (SEATED) + 0 (STANDING)
11) Region: DURBAN WEST	
12.1	<p>1. KWANDENGEZI TO PINETOWN AND RETURN</p> <p>1.1 From KwanDengezi Taxi Rank in Tom-Tom Road, right into and Along Old Richmond Road (MR518 which becomes MR468), turn Left into the M1, proceed into and along Richmond Road, into Westmead and back into Richmond Road, into and along Old Main Road, turn right into Anderson Street Taxi Rank in Pinetown, and return to KwanDengezi Taxi Rank generally Along the same route in the opposite direction.</p> <p>1.2 KwanDengezi to New Germany and return: From KwanDengezi Taxi Rank in Tom-Tom Road, right into and along Old Richmond Road, turn left into the M1, proceed into and along Richmond Road, into and along Old Main Road, into Crompton Street, Into Shepstone Road (M32), into Eston Road and proceed to The Anderson Street Taxi Rank along Crompton Street, Lauth Road, Glenugie Road, Old Main Road into Anderson Street and return to KwanDengezi Taxi Rank generally along the same Route in the opposite direction.</p>
12.2	<p>2. KWANDENGEZI TO DURBAN AND RETURN.</p> <p>2.1 FROM KWANDENGEZI TAXI RANK IN TOM-TOM ROAD, RIGHT INTO AND ALONG OLD MAIN ROAD, INTO THE M1 WHICH BEBOMCES HIGGINSON HIGHWAY IN AN EASTERLY DIRECTION AND PROCEED INTO GRIMSBY ROAD, INTO SOUTH COAST ROAD, INTO M7, INTO UMBILO ROAD, INTO WARWICK AVENUE, INTO ALICE STREET, LEFT INTO LEOPOLD STREET AND PROCEED TO CANNONGATE TAXI RANK, AND RETURN TO KWANDE-NGEZI TAXI RANK GENERALLY ALONG THE SAME ROOUTE IN THE OPPOSITE DIRECTION.</p> <p>2.2 FROM KWANDENGEZI TAXI RANK IN TOM-TOM ROAD, RIGHT INTO AND ALONG OLD RICHMOND ROAD (MR518 WHICH BECOMES MR468), TURN LEFT INTO M1, PROCEED INTO AND ALONG RICHMOND ROAD TO THE ON-RAMP TO THE N3, TURN RIGHT ONTO THE N3 AND PROCEED ALONG THE WESTERN FREEWAY (EAST) INTO OLD DUTCH ROAD, INTO ALICE STREET, INTO SOLDIERS' WAY, RIGHT INTO QUEEN STREET, INTO PINE STREET, INTO RUSSEL STREET, LEFT INTO LEOPOLD STREET AND PROCEED TO CANNONGATE TAXI RANK, AND RETURN TO KWANDE-NGEZI TAXI RANK GENERALLY ALONG THE SAME ROUTE IN THE OPPOSITE DIRECTION.</p>
12.3	<p>CONDITIONS: 1. Passengers may be picked up and /or set down only at designated taxi ranks or stops, which shall exclude Bus Stops.2. On the inbound trip to Durban, no passengers may be picked up en route from entering Higginson Highway or the N3, until reaching the Cannon gate Taxi Rank.3. On the return trip to KwanDengezi, no passengers may be set down until reaching Old Richmond Road (route 2.1.) or Richmond Road (route 2.2).4. Entry or ranking on private property is not permitted without the written permission of the landlord, a copy of which must be supplied to the Board.5. Without having entered into an agreement with other operators on a common route, as contemplated by Section ** (2) (b) of Act 22 of 2000, the picking up or setting down of passengers on such route is not permitted. A copy of such agreement must be supplied to the Board.</p>



transport

Department:
Transport
Province of KwaZulu-Natal

GAZETTE

LGKZNG12-2015-JUN

REGION: ALL

1) Application Number: APP0040683	2) Gazette Number: LGKZNG12-2015-JUN
3) Applicant: MP NDLOVU ID NO. 5304305307085 Association: KWANDENGEZI TAXI OWNERS ASSOCIATION	4) Applicant Address: P.O BOX 1435 NEW GERMANY KWAZULU-NATAL 3604
5) Existing Licence Holder: NOT APPLICABLE ID NO. NOT APPLICABLE	6) Existing Licence Holder Address: NOT APPLICABLE
7) Type of application: BACKLOG CAPTURE	8) Operating Licence Number: LKNKZN0131144
9) Vehicle Type: NOT AVAILABLE	10) 1 x 15 (SEATED) + 0 (STANDING)
11) Region: DURBAN WEST	
12.1	<p>1. KWANDENGEZI TO PINETOWN AND RETURN</p> <p>1.1 From Kwandengezi Taxi Rank in Tom-Tom Road, right into and along Old Richmond Road (MR518 which becomes MR468), turn left into the M1, proceed into and along Richmond Road, into Westmead and back into Richmond Road, into and along Old Main Road, turn right into Anderson Street Taxi Rank in Pinetown, and return to Kwandengezi Taxi Rank generally along the same route in the opposite direction.</p> <p>1.2 Kwandengezi to New Germany and return: From Kwandengezi Taxi Rank in Tom-Tom Road, right into and along Old Richmond Road, turn left into the M1, proceed into and along Richmond Road, into and along Old Main Road, into Crompton Street, into Shepstone Road (M32), into Eston Road and proceed to the Anderson Street Taxi Rank along Crompton Street, Lauth Road, Glenugie Road, Old Main Road into Anderson Street and return to Kwandengezi Taxi Rank generally along the same route in the opposite direction.</p>
12.2	<p>2. KWANDENGEZI TO DURBAN AND RETURN.</p> <p>2.1 From Kwandengezi Taxi Rank in Tom-Tom Road, right into and along Old Main Road, into the M1 which becomes Higginson Highway in an Easterly direction and proceed into Grimsby Road, into South Coast Road, into M7, into Umbilo Road, into Warwick Avenue, into Alice Street, left into Leopold Street and proceed to Cannongate Taxi Rank, and return to Kwandengezi Taxi Rank generally along the same route in the opposite direction.</p> <p>2.2 From Kwandengezi Taxi Rank in Tom-Tom Road, right into and along Old Richmond Road (MR518 which becomes MR468), turn left into M1, proceed into and along Richmond Road to the on-ramp to the N3, turn right onto the N3 and proceed along the Western Freeway (East) into Old Dutch Road, into Alice Street, into Soldiers' Way, right into Queen Street, into Pine Street, into Russel Street, left into Leopold Street and proceed to Cannongate Taxi Rank, and return to Kwandengezi Taxi Rank generally along the same route in the opposite direction.</p>



transport

Department:
Transport
Province of KwaZulu-Natal

GAZETTE

LGKZNG12-2015-JUN

REGION: ALL

1) Application Number: APP0026875	2) Gazette Number: LGKZNG12-2015-JUN
3) Applicant: L ABRAHAMS ID NO. 6406290089088 Association: MARIANNRIDGE TAXI OWNERS ASSOCIATION	4) Applicant Address: PO BOX1021 PINETOWN 3610
5) Existing Licence Holder: VA ABRAHAMS ID NO. 6212255006087	6) Existing Licence Holder Address: P.O. BOX 2388 MARRIANRIDGE PINETOWN KWA-ZULU NATAL 3610
7) Type of application: DECEASED TRANSFER	8) Operating Licence Number: LKNKZN015177
9) Vehicle Type: NOT AVAILABLE	10) 1 x 15 (SEATED) + 0 (STANDING)
11) Region: DURBAN WEST	
12.1	<p>Route 1 MARRIANRIDGE TAXI RANK TO DURBAN From Marianridge Taxi Rank down Milky Way, turn left into M1, continue to Richmond Road right into N3, Berea Road North, Old Dutch Road, Alice Street, right into Soldiers Way and drop off passengers at Soldiers Way Taxi Rank and return as follows:-Pick up from Soldiers Way Taxi Rank, go down Soldiers Way, turn right into Pine Street, carry on until you join N3 Freeway facing westerly direction on N3, proceed until you reach Marianhill/Richmond road offramp, turn left into and along Richmond Road, pass N.P.A, turn right into Milky Way and proceed straight to Neptune Drive, Marianridge, to Central Drive Marianridge New Township and proceed to Taxi Rank.</p> <p>1(a)ALTERNATE ROUTE TO DURBAN From Marianridge Taxi Rank along Milky Way, left into M1, proceed to Richmond Road, left into Westmead Industrial Area, along Kyalami Road, Hillclimb Road, Trafford Road, left into Richmond Road, right into Anderson Road, left into Stansfield Lane and proceed to Old Main Road to Cowies Hill, M13, proceed to R613 pass Westville Centre, to 45th Cutting, to Sherwood then join N3 and follow the normal route (as in 1) to Soldiers Way Taxi Rank and return substantially along the same route.</p>
12.2	<p>Route 2 MARRIANRIDGE TO PINETOWN From Marianridge Taxi Rank along Milky Way, turn left into M1 to Richmond Road into Old Main Road, turn right to Anderson Road, turn left into Stansfield Lane, then stop at Stanfield Taxi Rank and off load passengers and return as follows:- From the Taxi Rank turn right to Anderson Road, on the first set of robots, turn left into Old Mian Road, proceed to join Richmond Road, turn right into Milky Way, along Neptune drive to Central Drive, and proceed to Marianridge Taxi Rank</p>
12.3	<p>Route 3 - STANDARD CONDITIONS</p> <ol style="list-style-type: none"> 1.Passengers may be picked up and / or set down only at designated Taxi Ranks or Taxi Stops, which exclude Bus Stops. 2.On inbound trip, no passengers may be picked up en route from entering N3, until reaching the Soldiers Way Taxi Rank. 3.On the return trip to Marianridge, no passengers may be set down until reaching Milky Way. 4.Entry or ranking on private property is not permitted without the written permission of the Landlord, a copy of which must be supplied to the Board 5.Without having entered into an agreementwith other operators on a commom route, as contemplated by Section 88(2)(B) of Act 22 of 2000, the picking up and setting down of passengers on such routes is not permitted. A copy of such agreement must be supplied to the Board. 6.At ranks, whether on-street or off-street, only the taxis that can be accomodated in the demarcated area may occupy the rank. Excess vehicles must hold elsewhere



transport

Department:
Transport
Province of KwaZulu-Natal

GAZETTE

LGKZNG12-2015-JUN

REGION: ALL

1) Application Number: APP0025020	2) Gazette Number: LGKZNG12-2015-JUN
3) Applicant: AJR OTTINO ID NO. 5008065138081 Association: MARIANNRIDGE TAXI OWNERS ASSOCIATION	4) Applicant Address: P.O. BOX 2388 MARRIANRIDGE PINETOWN KWA-ZULU NATAL 3610
5) Existing Licence Holder: NOT APPLICABLE ID NO. NOT APPLICABLE	6) Existing Licence Holder Address: NOT APPLICABLE
7) Type of application: INCREASE CARRYING CAPACITY	8) Operating Licence Number: LKNKZN015170
9) Vehicle Type: MIDIBUS	10) 1 x 22 (SEATED) + 0 (STANDING)
11) Region: DURBAN WEST	
12.1	<p>Route 1 MARRIANRIDGE TAXI RANK TO DURBAN From Marianridge Taxi Rank down Milky Way, turn left into M1, continue to Richmond Road right into N3, Berea Road North, Old Dutch Road, Alice Street, right into Soldiers Way and drop off passengers at Soldiers Way Taxi Rank and return as follows:- Pick up from Soldiers Way Taxi Rank, go down Soldiers Way, turn right into Pine Street, carry on until you join N3 Freeway facing westerly direction on N3, proceed until you reach Marianhill/Richmond road offramp, turn left into and along Richmond Road, pass N.P.A, turn right into Milky Way and proceed straight to Neptune Drive, Marianridge, to Central Drive Marianridge New Township and proceed to Taxi Rank.</p> <p>1(a)ALTERNATE ROUTE TO DURBAN From Marianridge Taxi Rank along Milky Way, left into M1, proceed to Richmond Road, left into Westmead Industrial Area, along Kyalami Road, Hillclimb Road, Trafford Road, left into Richmond Road, right into Anderson Road, left into Stansfield Lane and proceed to Old Main Road to Cowies Hill, M13, proceed to R613 pass Westville Centre, to 45th Cutting, to Sherwood then join N3 and follow the normal route (as in 1) to Soldiers Way Taxi Rank and return substantially along the same route.</p>
12.2	<p>Route 2 MARRIANRIDGE TO PINETOWN From Marianridge Taxi Rank along Milky Way, turn left into M1 to Richmond Road into Old Main Road, turn right to Anderson Road, turn left into Stansfield Lane, then stop at Stanfield Taxi Rank and off load passengers and return as follows:- From the Taxi Rank turn right to Anderson Road, on the first set of robots, turn left into Old Mian Road, proceed to join Richmond Road, turn right into Milky Way, along Neptune drive to Central Drive, and proceed to Marianridge Taxi Rank</p>
12.3	<p>Route 3 - STANDARD CONDITIONS</p> <ol style="list-style-type: none"> 1.Passengers may be picked up and / or set down only at designated Taxi Ranks or Taxi Stops, which exclude Bus Stops. 2.On inbound trip, no passengers may be picked up en route from entering N3, until reaching the Soldiers Way Taxi Rank. 3.On the return trip to Marianridge, no passengers may be set down until reaching Milky Way. 4.Entry or ranking on private property is not permitted without the written permission of the Landlord, a copy of which must be supplied to the Board 5.Without having entered into an agreement with other operators on a common route, as contemplated by Section 88(2)(B) of Act 22 of 2000, the picking up and setting down of passengers on such routes is not permitted. A copy of such agreement must be supplied to the Board. 6.At ranks, whether on-street or off-street, only the taxis that can be accommodated in the demarcated area may occupy the rank. Excess vehicles must hold elsewhere



transport

Department:
Transport
Province of KwaZulu-Natal

GAZETTE

LGKZNG12-2015-JUN

REGION: ALL

1) Application Number: APP0026139	2) Gazette Number: LGKZNG12-2015-JUN
3) Applicant: ZF ZWANE ID NO. 5401165488086 Association: MOPHELA ESTON TAXI OWNERS ASSOCIATION	4) Applicant Address: B875 UNIT 2 EXT MPUMALANGA T/SHIP HAMMARSDALE 3700
5) Existing Licence Holder: SN ZWANE ID NO. 5703310281088	6) Existing Licence Holder Address: B875 MPUMALANGA HAMMARSDALE KWAZULU-NATAL KWA-ZULU NATAL 3700
7) Type of application: DECEASED TRANSFER	8) Operating Licence Number: LKNKZN0129576
9) Vehicle Type: NOT AVAILABLE	10) 1 x 15 (SEATED) + 0 (STANDING)
11) Region: DURBAN WEST	
12.1	<p>1. ESTON TAXI RANK (P21, OFF 489) TO RICHMOND RANK NO.2 – NELSON (Inbound) From approved Taxi Rank at Eston (P21), into P24, turn left to R624 TO Richmond, turn right to R56 Richmond and Ixopo Main Road, turn left to Shepstone Street to Town, turn right to Chilly Street, right into Nelson Street to approved Taxi Rank in Richmond (corner of Chilly Street and Nelson Street), direct and return</p> <p>(Outbound) From approved Taxi Rank in Richmond (corner Chilly Street and Nelson Street), into Nelson Street, into Chilly Street, left into Shepstone Street, right into R56 Richmond and Ixopo Main Road, into P24, proceed to approved Taxi Rank in Eston (P21), direct and return</p>
12.2	<p>2. FROM ESTON TAXI RANK (P21) TO ISIPINGO (Inbound) 2.1 From approved Taxi Rank at Eston (P21) into Umbumbulu Road (R603), turn left at Folweni off-ramp and into Isipingo, at intersection of Isipingo Main Road, turn left into Isipingo Taxi Rank, opposite Isipingo Railway Station, direct and return</p> <p>2.2(Outbound) From approved Taxi Rank in Isipingo (opposite Isipingo Railway Station), turn right into Isipingo intersection and proceed towards Umbumbulu Road (R603) and proceed to approved Taxi Rank at Eston (P21), direct and return</p>
12.3	<p>3. MOPHELA TO PIETERMARITZBURG 3.1. From Mophela to approved Taxi Rank in Berg Street RANK No. 2 – below Retief Street (Inbound) From approved Taxi Rank in Mophela which is situated at the corner of Meyiwa Road and Sankotshe and Mophela Road, into P430, into P385, which becomes Uitkomst Street, cross over to van de Plank Square (pick up passengers only, no off loading passengers), back onto R103 towards Umlaas Road, turn right into R603, towards Umlaas Road and join N3, turn left into Church Street / Old Greytown Road (R33), turn right into East Street, turn left into Pietermaritz Street, turn right into Pine Street, turn right into Berg Street, to the rank at the corner of Retief and Berg Street, direct and return</p> <p>3.2. From approved Taxi Rank in Berg Street (Rank No.2) to approved Taxi Rank in Mophela (Outbound) From Berg Street Rank (No. 2), right into East Street, which becomes Echo Road, into and along Orthmann Road, into and along N3, into P385 and into P430 and proceed to approved Taxi Rank in Mophela (at the corner of Meyiwa Road and Sankotshe and Mophela Road), direct and return</p>



transport

Department:
Transport
Province of KwaZulu-Natal

GAZETTE

LGKZNG12-2015-JUN

REGION: ALL

12.4	<p>4. FROM ESTON RANK (P21) TO MOPHELA (Outbound) From approved Taxi Rank in Eston (P21), turn right into (D72) Mophela Road, via Njobokazi Drive, proceed to Mophela Taxi Rank (P430), alternatively, turn right to Meyiwa Road to Mcoyi at Mpumalanga Taxi Rank, direct and return</p> <p>(Inbound) From approved Taxi Rank in Mophela (430), into Mophela Road via Njobokazi, into P489, proceed towards Taxi Rank at Eston (P21)</p>
12.5	<p>5. FROM ESTON TO MID ILLOVO (Inbound) From approved Taxi Rank in Eston (P21), turn into R603, Mid Illovo, proceed to Taxi Rank at Spar, pass Ismont Jabula Store and Kwa Mathikani Store, direct and return</p> <p>(Outbound) From approved Taxi Rank in Mid Illovo, into R603, proceed towards approved Taxi Rank in Eston (P21), direct and return</p>
12.6	<p>CONDITIONS / RESTRICTIONS</p> <ol style="list-style-type: none"> 1. Passengers may be picked up and / or set down only at designated taxi ranks or taxi stops, which shall exclude Bus Stops 2. Subject to clause 5, on the inbound trip to Pietermaritzburg no passengers may be picked up en route from entering Eston until reaching the corner of Retief and Berg Street Taxi Rank 3. On the return trip to Mophela, no passengers may be set down until leaving Eston 4. Entry or ranking on private property is not permitted without the written permission of the landlord, a copy of which must be supplied to the Board 5. Without having entered into an agreement with other operators on a common route as contemplated by Section 88 (2) (b) of Act 22 of 2000, the picking up or setting down of passengers on such route is not permitted. A copy of such agreement must be supplied to the Board, in particular, Hilton College, Quarry Centre and Hilton Hotel 6. At ranks, whether on-street or off-street, only the taxis that can be accommodated in the demarcated area may occupy the rank, excess vehicles must be parked elsewhere at designated holding areas. 7. Rank permits or letters of authority must be produced in respect of all ranks in Municipal areas, in particular major towns and cities 8. The allocation of any route or portion of a route is subject to the condition that it has been approved and allocated in good faith and that such route will be invalid should it transpire that the route or portion thereof will , or has caused conflict due to it having been approved based on incorrect or false information supplied to the Board, or false information supplied to the Board, or as a result of an error, in such instance the Operating License must be returned to the Board for correction
12.7	<p>6. ESTON TAXI RANK TO CAMPERDOWN</p> <p>From approved Taxi Rank at Eston corner of D72 and R603 turn right at R603,pick up passengers at 1 Thala Treverton farm, Ingomankulu,Killarney and then turn right to D103 Old Main Road to Camperdown cross over to Vander plak square proceed to Camperdown Taxi Rank,drop off and pick up passengers to Eston Taxi Rank.</p>
12.8	<p>7. FROM MOPHELA TAXI RANK TO DURBAN</p> <p>From approved Taxi Rank at Mophela turn left to MR430 Main Road,turn right to Hammarisdale Main Road (M50N) pass Hammarisdale Industrial area proceed and turn right to N3 straight to Durban,drop passengers at Brickfield,proceed to Tollgate to Tollgate Road. After Tollgate Road at the Bus stop,drop passengers then turn right to Centenary Road drop passengers at Berea Road(station) then turn to Sydney Road,turn left to West Straat to Theatre Lank(stand No 137) Mophela Taxi Rank off and load passengers.</p>



transport

Department:
Transport
Province of KwaZulu-Natal

GAZETTE

LGKZNG12-2015-JUN

REGION: ALL

12.9	<p>FROM MOPHELA TAXI RANK TO PINETOWN</p> <p>From approved Taxi Rank at Mophela turn left to MR430 Main Road turn right to Hammarsdale Main Road (m50n) and pass Georgedale right to N3 to Durban, turn left to M13 off ramp to Pinetown turn left to Old Main Road, cross the road then drop passengers at the Bus stop opposite Midas (Northlane Building) then turn back to Mophela Taxi Rank.</p>
12.10	<p>9. FROM ESTON TAXI RANK TO PINETOWN</p> <p>From approved Taxi Rank at Eston turn right to D72 then turn left to MR430 pass Mophela, Sankantshe, turn right to Hammarsdale Main Road (M50N) pass Georgedale, Hammerdale Industrial area, straight to N3, turn right to Durban, turn left to M13 Old Main Road Pinetown and cross Anderson Road after road at the Bus stop opposite Midas at (Northlane building) drop passengers then turn back at Eston Taxi Rank.</p>
12.11	<p>10. FROM ESTON TAXI RANK TO DURBAN TAXI RANK</p> <p>from approved Taxi Rank at Eston turn right to D72 and turn left to MR430 pass Mophela, Sankantshe, Georgedale and Hammarsdale (M50N) Industrial area straight to N3 drive to off loading at Brickfield Bus stop, proceed to Toll Gate and then cross Till Gate Road and drop passengers then turn left to Sydney Road turn left to West Street, turn left to Brook Street then right to Theatre Lane (stand No 137) Mophela Eston Rank off load and load passengers then turn back and join West Street turn left to Russel Street then back to Eston Taxi Rank.</p>
12.12	<p>11. FROM ESTON TAXI RANK TO P.M.B.</p> <p>From approved Taxi Rank at Eston at D72 turn right to R603 turn right to D103 Old Main Road Camperdown, cross over to vander plank square proceed to Camperdown Taxi Rank pick up and drop off passengers, back onto R103 towards UMlaas Road and join N3 turn left into Church Street Old GreyTown Road R33 turn right into East Street, Retief and Berg Street (eMatsheni) pick up passengers and re-turn.</p> <p>From approved Taxi Rank in Berg Street (Rank N02) to approved Taxi Rank in Mophela.</p>



transport

Department:
Transport
Province of KwaZulu-Natal

GAZETTE

LGKZNG12-2015-JUN

REGION: ALL

1) Application Number: APP0038386	2) Gazette Number: LGKZNG12-2015-JUN
3) Applicant: NR NGCOBO ID NO. 7807130639082 Association: MOPHELA ESTON TAXI OWNERS ASSOCIATION	4) Applicant Address: PO BOX 31109 HAMMARSDALE 3700
5) Existing Licence Holder: ZT NGCOBO ID NO. 5812251206085	6) Existing Licence Holder Address: PO BOX 31109 HAMMARSDALE KWAZULU-NATAL KWA-ZULU NATAL 3700
7) Type of application: RENEWAL AND DECEASED	8) Operating Licence Number: LKNKZN0118908
9) Vehicle Type: MINIBUS	10) 1 x 15 (SEATED) + 0 (STANDING)
11) Region: DURBAN WEST	
12.1	<p>2. FROM ESTON TAXI RANK (P21) TO ISIPINGO (Inbound)</p> <p>2.1 From approved Taxi Rank at Eston (P21) into Umbumbulu Road (R603), turn left at Folweni off-ramp and into Isipingo, at intersection of Isipingo Main Road, turn left into Isipingo Taxi Rank, opposite Isipingo Railway Station, direct and return</p> <p>2.2(Outbound)</p> <p>From approved Taxi Rank in Isipingo (opposite Isipingo Railway Station), turn right into Isipingo intersection and proceed towards Umbumbulu Road (R603) and proceed to approved Taxi Rank at Eston (P21), direct and return</p>
12.2	<p>3. MOPHELA TO PIETERMARITZBURG</p> <p>3.1. From Mophela to approved Taxi Rank in Berg Street RANK No. 2 – below Retief Street (Inbound)</p> <p>From approved Taxi Rank in Mophela which is situated at the corner of Meyiwa Road and Sankotshe and Mophela Road, into P430, into P385, which becomes Uitkomst Street, cross over to van de Plank Square (pick up passengers only, no off loading passengers), back onto R103 towards Umlaas Road, turn right into R603, towards Umlaas Road and join N3, turn left into Church Street / Old Greytown Road (R33), turn right into East Street, turn left into Pietermaritz Street, turn right into Pine Street, turn right into Berg Street, to the rank at the corner of Retief and Berg Street, direct and return</p> <p>3.2. From approved Taxi Rank in Berg Street (Rank No.2) to approved Taxi Rank in Mophela (Outbound)</p> <p>From Berg Street Rank (No. 2), right into East Street, which becomes Echo Road, into and along Orthmann Road, into and along N3, into P385 and into P430 and proceed to approved Taxi Rank in Mophela (at the corner of Meyiwa Road and Sankotshe and Mophela Road), direct and return</p>
12.3	<p>4. FROM ESTON RANK (P21) TO MOPHELA (Outbound)</p> <p>From approved Taxi Rank in Eston (P21), turn right into (D72) Mophela Road, via Njobokazi Drive, proceed to Mophela Taxi Rank (P430), alternatively, turn right to Meyiwa Road to Mcoyi at Mpumalanga Taxi Rank, direct and return</p> <p>(Inbound)</p> <p>From approved Taxi Rank in Mophela (430), into Mophela Road via Njobokazi, into P489, proceed towards Taxi Rank at Eston (P21)</p>



transport

Department:
Transport
Province of KwaZulu-Natal

GAZETTE

LGKZNG12-2015-JUN

REGION: ALL

12.4	<p>5. FROM ESTON TO MID ILLOVO (Inbound) From approved Taxi Rank in Eston (P21), turn into R603, Mid Illovo, proceed to Taxi Rank at Spar, pass Ismont Jabula Store and Kwa Mathikani Store, direct and return</p> <p>(Outbound) From approved Taxi Rank in Mid Illovo, into R603, proceed towards approved Taxi Rank in Eston (P21), direct and return</p>
12.5	<p>CONDITIONS / RESTRICTIONS</p> <ol style="list-style-type: none"> 1. Passengers may be picked up and / or set down only at designated taxi ranks or taxi stops, which shall exclude Bus Stops 2. Subject to clause 5, on the inbound trip to Pietermaritzburg no passengers may be picked up en route from entering Eston until reaching the corner of Retief and Berg Street Taxi Rank 3. On the return trip to Mophela, no passengers may be set down until leaving Eston 4. Entry or ranking on private property is not permitted without the written permission of the landlord, a copy of which must be supplied to the Board 5. Without having entered into an agreement with other operators on a common route as contemplated by Section 88 (2) (b) of Act 22 of 2000, the picking up or setting down of passengers on such route is not permitted. A copy of such agreement must be supplied to the Board, in particular, Hilton College, Quarry Centre and Hilton Hotel 6. At ranks, whether on-street or off-street, only the taxis that can be accommodated in the demarcated area may occupy the rank, excess vehicles must be parked elsewhere at designated holding areas. 7. Rank permits or letters of authority must be produced in respect of all ranks in Municipal areas, in particular major towns and cities 8. The allocation of any route or portion of a route is subject to the condition that it has been approved and allocated in good faith and that such route will be invalid should it transpire that the route or portion thereof will , or has caused conflict due to it having been approved based on incorrect or false information supplied to the Board, or false information supplied to the Board, or as a result of an error, in such instance the Operating License must be returned to the Board for correction



transport

Department:
Transport
Province of KwaZulu-Natal

GAZETTE

LGKZNG12-2015-JUN

REGION: ALL

1) Application Number: APP0038610	2) Gazette Number: LGKZNG12-2015-JUN
3) Applicant: AC NGCONGO ID NO. 8801125454085 Association: MOPHELA ESTON TAXI OWNERS ASSOCIATION	4) Applicant Address: P O BOX 272 CATO RIDGE 3680
5) Existing Licence Holder: IJ NGCONGO ID NO. 6902285887080	6) Existing Licence Holder Address: P O BOX 272 CATOR RIGDE KWAZULU NATAL KWA-ZULU NATAL 3680
7) Type of application: RENEWAL AND DECEASED	8) Operating Licence Number: LKNKZN0122319
9) Vehicle Type: MINIBUS	10) 1 x 13 (SEATED) + 0 (STANDING)
11) Region: DURBAN WEST	
12.1	<p>1. ESTON TAXI RANK (P21, OFF 489) TO RICHMOND RANK NO.2 – NELSON (Inbound) From approved Taxi Rank at Eston (P21), into P24, turn left to R624 TO Richmond, turn right to R56 Richmond and Ixopo Main Road, turn left to Shepstone Street to Town, turn right to Chilly Street, right into Nelson Street to approved Taxi Rank in Richmond (corner of Chilly Street and Nelson Street), direct and return</p> <p>(Outbound) From approved Taxi Rank in Richmond (corner Chilly Street and Nelson Street), into Nelson Street, into Chilly Street, left into Shepstone Street, right into R56 Richmond and Ixopo Main Road, into P24, proceed to approved Taxi Rank in Eston (P21), direct and return</p>
12.2	<p>2. FROM ESTON TAXI RANK (P21) TO ISIPINGO (Inbound) 2.1 From approved Taxi Rank at Eston (P21) into Umbumbulu Road (R603), turn left at Folweni off-ramp and into Isipingo, at intersection of Isipingo Main Road, turn left into Isipingo Taxi Rank, opposite Isipingo Railway Station, direct and return</p> <p>2.2(Outbound) From approved Taxi Rank in Isipingo (opposite Isipingo Railway Station), turn right into Isipingo intersection and proceed towards Umbumbulu Road (R603) and proceed to approved Taxi Rank at Eston (P21), direct and return</p>
12.3	<p>3. MOPHELA TO PIETERMARITZBURG 3.1. From Mophela to approved Taxi Rank in Berg Street RANK No. 2 – below Retief Street (Inbound) From approved Taxi Rank in Mophela which is situated at the corner of Meyiwa Road and Sankotshe and Mophela Road, into P430, into P385, which becomes Uitkomst Street, cross over to van de Plank Square (pick up passengers only, no off loading passengers), back onto R103 towards Umlaas Road, turn right into R603, towards Umlaas Road and join N3, turn left into Church Street / Old Greytown Road (R33), turn right into East Street, turn left into Pietermaritz Street, turn right into Pine Street, turn right into Berg Street, to the rank at the corner of Retief and Berg Street, direct and return</p> <p>3.2. From approved Taxi Rank in Berg Street (Rank No.2) to approved Taxi Rank in Mophela (Outbound) From Berg Street Rank (No. 2), right into East Street, which becomes Echo Road, into and along Orthmann Road, into and along N3, into P385 and into P430 and proceed to approved Taxi Rank in Mophela (at the corner of Meyiwa Road and Sankotshe and Mophela Road), direct and return</p>



transport

Department:
Transport
Province of KwaZulu-Natal

GAZETTE

LGKZNG12-2015-JUN

REGION: ALL

12.4	<p>4. FROM ESTON RANK (P21) TO MOPHELA (Outbound) From approved Taxi Rank in Eston (P21), turn right into (D72) Mophela Road, via Njobokazi Drive, proceed to Mophela Taxi Rank (P430), alternatively, turn right to Meyiwa Road to Mcoyi at Mpumalanga Taxi Rank, direct and return</p> <p>(Inbound) From approved Taxi Rank in Mophela (430), into Mophela Road via Njobokazi, into P489, proceed towards Taxi Rank at Eston (P21)</p>
12.5	<p>5. FROM ESTON TO MID ILLOVO (Inbound) From approved Taxi Rank in Eston (P21), turn into R603, Mid Illovo, proceed to Taxi Rank at Spar, pass Ismont Jabula Store and Kwa Mathikani Store, direct and return</p> <p>(Outbound) From approved Taxi Rank in Mid Illovo, into R603, proceed towards approved Taxi Rank in Eston (P21), direct and return</p>
12.6	<p>CONDITIONS / RESTRICTIONS</p> <ol style="list-style-type: none"> 1. Passengers may be picked up and / or set down only at designated taxi ranks or taxi stops, which shall exclude Bus Stops 2. Subject to clause 5, on the inbound trip to Pietermaritzburg no passengers may be picked up en route from entering Eston until reaching the corner of Retief and Berg Street Taxi Rank 3. On the return trip to Mophela, no passengers may be set down until leaving Eston 4. Entry or ranking on private property is not permitted without the written permission of the landlord, a copy of which must be supplied to the Board 5. Without having entered into an agreement with other operators on a common route as contemplated by Section 88 (2) (b) of Act 22 of 2000, the picking up or setting down of passengers on such route is not permitted. A copy of such agreement must be supplied to the Board, in particular, Hilton College, Quarry Centre and Hilton Hotel 6. At ranks, whether on-street or off-street, only the taxis that can be accommodated in the demarcated area may occupy the rank, excess vehicles must be parked elsewhere at designated holding areas. 7. Rank permits or letters of authority must be produced in respect of all ranks in Municipal areas, in particular major towns and cities 8. The allocation of any route or portion of a route is subject to the condition that it has been approved and allocated in good faith and that such route will be invalid should it transpire that the route or portion thereof will , or has caused conflict due to it having been approved based on incorrect or false information supplied to the Board, or false information supplied to the Board, or as a result of an error, in such instance the Operating License must be returned to the Board for correction



transport

Department:
Transport
Province of KwaZulu-Natal

GAZETTE

LGKZNG12-2015-JUN

REGION: ALL

1) Application Number: APP0014576	2) Gazette Number: LGKZNG12-2015-JUN
3) Applicant: DUMA LM ID NO. 7209015319080 Association: NAZARETH TAXI ASSOCIATION	4) Applicant Address: P O BOX 26 CASHERSHEW GLEN PINETOWN 3616
5) Existing Licence Holder: NOT APPLICABLE ID NO. NOT APPLICABLE	6) Existing Licence Holder Address: NOT APPLICABLE
7) Type of application: NEW OPERATING LICENCE	8) Operating Licence Number: NOT AVAILABLE
9) Vehicle Type: MINIBUS	10) 1 x 15 (SEATED) + 0 (STANDING)
11) Region: DURBAN WEST	
12.1	<p>1. NAZARETH TO DURBAN FORWARD ROUTE: From Nazareth Into Wilson Drive, Right Into Ifafa Drive, Left Into Winston Churchill Drive, Right Into Caversham, Right Into The M13, Into The N3, Along The N3, Left Into An Off-Ramp To Berea Road North, Along Soldier's Way, Right Into Pine Street, Along Pine Street, And Proceed To The Taxi Rank Allocated By The Municipality. RETURN ROUTE: From An Approved Taxi Rank, Along The N3, Into The M13, Left Into An Off-Ramp To M7, Left Into Underwood Road, Left Into Caversham, Left Into Winston Churchill Drive, Right Into Frara Drive, Left Into Wilson Drive, And Proceed To Nazareth.</p>
12.2	<p>2. NAZARETH TO PINETOWN FORWARD ROUTE: From Nazareth, Into Wilson Drive, Left Into Acacia Road, Into Marian Ridge Drive, Right Into Caversham, Left Into Creak Street, Into Voortrekker Street, Right Into Marianhill Road, Right Into Forrester Road, Left Into Crompton Street, Left Into Dales Avenue, Into Pinetown Rank In The Vicinity Of Moodie, Hill And Anderson Road. 2.1 PINETOWN TO NAZARETH AND ISLAND VIA ASHLEY RETURN ROUTE 1 From Pinetown Taxi Rank, Into Dales Avenue, Right Into Crompton Street, Right Into Forrest Road, Left Into Marianhill Road, Left Into Voortrekker Street, Into Promet School And Return Along Voortrekker Street, Left Into Marianhill Road, Left Into Richmond Road (M1), Left Into Seventh Avenue, Right Into Adams Road, Right Into Marian Ridge Drive, Left Into Holzner Road, Right Into Rudloff Road, And Proceed To Island. RETURN ROUTE 2 From Pinetown Taxi Rank, Into Dales Avenue, Right Into Crompton Street, Into Caversham, Right Into Marian Ridge Drive, Left Into Azalea Road, Right Into James Herbert Road, Left Into Marian Ridge Drive, Left Into Holzner Road, Right Into Rudloff Road, Left Into Streicher Place, Left Into Pfanner Road, Right Into Sauter Drive, Right Into James Herbert Drive, Right Into Acacia Road, Into Wilson Road And Proceed To Nazareth. RETURN ROUTE 3 From Pinetown Taxi Rank, Into Dales Avenue, Right Into Crompton Street, Into Caversham, Left Into Winston Churchill Drive, Right Into Merrifield Road, Left Into Jelico Street, Right Into Blenheim Road, Into Brent Road, Via Trafalgar Circle, Mosley Park, Back Along Brent Road, Into Blenheim Road, Left Into Jelico Street, Left Into Merrifield Road, Right Into Collins Road, Left Into Lester Road, Left Into Frara Drive, Right Into Wilson Drive, And Proceed To Nazareth.</p>
12.3	<p>3. NAZARETH TO WESTMEAD AND RETURN: From Nazareth Into Wilson Drive, Left Into Acacia Road, Into Marian Ridge Drive, Right Into Adams Road, Left Into Seventh Avenue, Right Into Richmond Road (M1), Left Into Westmead Road, Right Into Circuit Road, Right Into Lark Road, Left Into Alexander Road, Left Into Tafford Road, Left Into Hillclimb Road, Right Into Monza Road, Right Into Monte Carlo Road, Right Into Leeukop Road, Right Into Goodwood Road, Into Hillclimb Road, Into Trafford Road, Left Into Gillits Road, Right Into Richmond Road, Left Into Seventh Avenue, Right Into Adams Road, Left Into Marian Ridge Drive, Into Acacia Road, Right Into Wilson Drive, And Proceed To Nazareth.</p>



transport

Department:

Transport

Province of KwaZulu-Natal

GAZETTE

LGKZNG12-2015-JUN

REGION: ALL

12.4	<p>4. NAZARETH TO NEW GERMANY VIA PINESIDE AND RETURN: (AMENDMENTS)</p> <p>From Nazareth Into Wilson Drive, Left Into Frara Drive, Left Into Lester Road, Right Into Maritz Road, Right Into Caversham, Into Crompton Street - Right Into Old Main Road, Left Into Escom Road, Right Into Chalsea Avenue, Left Into Regent Street, Left Into Shepstone Road, Right Into Crompton Streetleft Into Shepstone Road, Right Into Regent Street, Right Into Chalsea Avenue, Left Into Escom Road, Right Into Old Main Road, Left Into Crompton Street - Into Caversham, Left Into Maritz Road, Left Into Lester Road, Right Into Frara Drive, Right Into Wilson Drive, Into Nazareth.</p>
12.5	<p>5. NAZARETH TO MONASTRY (ST. MARY'S HOSPITAL): (AMENDMENTS)</p> <p>FORWARD ROUTE:</p> <p>From Nazareth Along Mkhize Road, Into Wilson Drive, Left Into Acacia Road, Left Into James Herbert Road, Left To Sauter Drive, Right Into Rudloff Road, Left Into Holzner Road, Into Marianhill Road, Into Abbot Francis Road, And Proceed To St. Mary's Hospital.</p> <p>RETURN ROUTE:</p> <p>From St' Mary's Hospital, Along Abbot Road, Into Marianhill Road, Right Into Holzner Road, Right Into Rudloff Road, Left Into Sauter Drive, Right Into James Herbert Road, Right Into Acacia Road, Right Into Wilson Drive, Into Mkhize Road, And Proceed To Nazareth.</p>



transport

Department:
Transport
Province of KwaZulu-Natal

GAZETTE

LGKZNG12-2015-JUN

REGION: ALL

1) Application Number: APP0039523	2) Gazette Number: LGKZNG12-2015-JUN
3) Applicant: MIYA H ID NO. 7212125987085 Association: PINETOWN LONG DISTANCE TAXI ASSOCIATION	4) Applicant Address: 34 SAUTER DRIVE MARIANHILL PARK 3610
5) Existing Licence Holder: NOT APPLICABLE ID NO. NOT APPLICABLE	6) Existing Licence Holder Address: NOT APPLICABLE
7) Type of application: NEW OPERATING LICENCE	8) Operating Licence Number: NOT AVAILABLE
9) Vehicle Type: NOT AVAILABLE	10) 1 x 0 (SEATED) + 0 (STANDING)
11) Region: DURBAN WEST	
12.1	Route 1 From Hill Street Taxi to Pietermaritzburg, join Anderson Road, turn left into Old Main Road, turn right into M13 up to Arthur Hopewell Highway N3, via Cato Ridge, back on N3 (dropping off at Camperdown, back onto N3 Umlaas Road, Ashburton, N3 to Pietermaritzburg, off ramp to Church Street, turn right into East Street, turn left into Pietermaritz Street, right up to Pine Street, drop off and return empty. turn left into Church Street, turn right into Chapel Street, Burger Street, Prince Alfred Street, join Commercial Road, join Durban Road, back to N3, again M13, Old Main Road, off ramp to Polo Pony, back to Arthur Hopewell Highway, M14 R103 Old Main Road, off to Emberton, join Old Main Road M13, Gillits Maytime, off ramp to Kloof, back to M13 R103 Old Main Road Pinetown
12.2	From Hill Street Taxi Rank to Matatiele, same route as Umzimkulu, turn left M13, N3 then Clydale, Bissa, Kwamagelala Kokstad, join N2 straight to Matatiele and return empty.
12.3	DURBAN TO MARGATE: DEPART FROM THE DURBAN STATION COACH TERMINUS ALONG JEFF TAYLOR CRESCENT, MNR AVENUE, WALNUT ROAD, ORDINANCE ROAD, LEOPOLD STREET, OR ALTERNATIVELY WALNUT ROAD, PINE STREET TO THE N3 (WESTERN FREEWAY) AND PROCEEDING SOUTH ALONG THE N3 FREEWAY. TAKE DURBAN INTERNATIONAL AIRPORT OFF RAMP, PROCEED THROUGH AIRPORT ROAD, LEFT INTO N2 FREEWAY TO AMANZIMTOTI. EXIT THE N2 ONTO COMMERCIAL ROAD AND PROCEED TO THE MUNICIPAL MULTI APRKING AREA, TURN LEFT ONTO CIVIC ROAD, RE-JOIN THE N2 AND PROCEED SOUTH TO SCOTTBURGH, EXIT THE N2 AT THE SCOTTBURG OFF-RAMP TO THE R102, TURN RIGHT INTO THE R102 TO THE SHOPPING MALL. CONTINUE SOUTH ONTO THE N2 AND PROCEED SOUTH TO HIBBERDENE EXIT THE N2 AT THE HIBBERDENE OFF RAMP TO THE R102, DAVID DRIVE, STATION ROAD, TO MARLIN DRIVE, TO THE AMRLIN ,MALL, TO THE MAIN SOUTH COAST ROAD, R620 PROCEED TO PORT SHEPSTON, TURN RIGHT INTO AIKEN ROAD, RIGHT INTO MASONIC ROAD, RIGHT INTO COLLEY ROAD, LEFT INTO AIKEN ROAD, RIGHT INTO MAIN SOUTH COAST ROAD R620 AND PROCEED ON THE R620 TOWARDS MARGATE, TURN LEFT INTO MARINE DRIVE, LEFT INTO PANORAMA PARADE TO THE TOURIST INFORMATION OFFICE IN MARGATE.
12.4	From Hill Street Taxi Rank to Richmond, join Anderson Road, turn left to Old Main Road, right M13 Arthur Hopewell Highway, joining via Cato Ridge, back to N3 Camperdown, off ramp to Umlaas Road, turn left, join Thornville Road, turn left to Route r56, straight into Richmond Taxi Rank and return empty.
12.5	From rank no. 72 (Hill street Taxi rank) right to Anderson Road, left to Old Main Road, right to M13 and join N3. Off ramp to P385, left to P245 becoming P1-3, right to P243 (Eddy Hagan Drive) right to P243 (Rednor Garage) left to UMsunduzi Road (No. 9) pass Nagle Dam, pass Umhava P423, pass Esikhaleni store, pass Brian Hill store and left to R614 left to R164 left to Wartburg (Swayimane) Taxi Rank and return on the same route
12.6	Route 3 From Pinetown to Impendle, same as Pietermaritzburg, turn left to Pine Street, turn right into Edendale Road, Kwavulisa, Gezubuso, Taylors Hall Elandskop, Boston, turn right into New Four Cent, right up to Impendle and return empty.
12.7	Route 2 From Hill Street Taxi Rank to Greytown, same as Pietermaritzburg route, then turn right to Church Street, join Greytown Road R33, via New Hanover, direct to Greytown and return empty.



transport

Department:
Transport
Province of KwaZulu-Natal

GAZETTE

LGKZNG12-2015-JUN

REGION: ALL

1) Application Number: APP0039525	2) Gazette Number: LGKZNG12-2015-JUN
3) Applicant: MIYA H ID NO. 7212125987085 Association: PINETOWN LONG DISTANCE TAXI ASSOCIATION	4) Applicant Address: 34 SAUTER DRIVE MARIANHILL PARK 3610
5) Existing Licence Holder: NOT APPLICABLE ID NO. NOT APPLICABLE	6) Existing Licence Holder Address: NOT APPLICABLE
7) Type of application: NEW OPERATING LICENCE	8) Operating Licence Number: NOT AVAILABLE
9) Vehicle Type: NOT AVAILABLE	10) 1 x 0 (SEATED) + 0 (STANDING)
11) Region: DURBAN WEST	
12.1	Route 1 From Hill Street Taxi to Pietermaritzburg, join Anderson Road, turn left into Old Main Road, turn right into M13 up to Arthur Hopewell Highway N3, via Cato Ridge, back on N3 (dropping off at Camperdown, back onto N3 Umlaas Road, Ashburton, N3 to Pietermaritzburg, off ramp to Church Street, turn right into East Street, turn left into Pietermaritz Street, right up to Pine Street, drop off and return empty. turn left into Church Street, turn right into Chapel Street, Burger Street, Prince Alfred Street, join Commercial Road, join Durban Road, back to N3, again M13, Old Main Road, off ramp to Polo Pony, back to Arthur Hopewell Highway, M14 R103 Old Main Road, off to Emberton, join Old Main Road M13, Gillits Maytime, off ramp to Kloof, back to M13 R103 Old Main Road Pinetown
12.2	From Hill Street Taxi Rank to Matatiele, same route as Umzimkulu, turn left M13, N3 then Clydale, Bissa, Kwamagelala Kokstad, join N2 straight to Matatiele and return empty.
12.3	ROUTE 8 From Hill Street Taxi Rank to Umzimkulu, join Anderson Road, turn left to Old Main Road M13 R103 Arthur Hopewell Highway N3, off ramp to Umlaas Road, pass route F76, join Thornville Road, at Thornville Junction, turn left to join route R56, straight to Umzimkulu, you can turn to Ixopo Taxi Rank, if there are some passengers to be dropped at Ixopo if not then continue straight into Umzimkulu and return empty.
12.4	From Hill Street Taxi Rank to Ixopo, same route as Richmond, but join route R56 to Ixopo, straight, turn left to D575, Richmond, and return empty using the same route.
12.5	From Hill Street Taxi Rank to Richmond, join Anderson Road, turn left to Old Main Road, right M13 Arthur Hopewell Highway, joining via Cato Ridge, back to N3 Camperdown, off ramp to Umlaas Road, turn left, join Thornville Road, turn left to Route r56, straight into Richmond Taxi Rank and return empty.
12.6	From rank no. 72 (Hill street Taxi rank) right to Anderson Road, left to Old Main Road, right to M13 and join N3. Off ramp to P385, left to P245 becoming P1-3, right to P243 (Eddy Hagan Drive) right to P243 (Rednor Garage) left to UMsunduzi Road (No. 9) pass Nagle Dam, pass Umbhava P423, pass Esikhaleni store, pass Brian Hill store and left to R614 left to R164 left to Wartburg (Swayimane) Taxi Rank and return on the same route
12.7	Route 3 From Pinetown to Impendle, same as Pietermaritzburg, turn left to Pine Street, turn right into Edendale Road, Kwavulisa, Gezubuso, Taylors Hall Elandskop, Boston, turn right into New Four Cent, right up to Impendle and return empty.
12.8	Route 2 From Hill Street Taxi Rank to Greytown, same as Pietermaritzburg route, then turn right to Church Street, join Greytown Road R33, via New Hanover, direct to Greytown and return empty.



transport

Department:
Transport
Province of KwaZulu-Natal

GAZETTE

LGKZNG12-2015-JUN

REGION: ALL

1) Application Number: APP0038995	2) Gazette Number: LGKZNG12-2015-JUN
3) Applicant: MN NGCOBO ID NO. 6810090373081 Association: QADI-NYUSWA TAXI OWNERS ASSOCIATION	4) Applicant Address: P O BOX 59 BOTHAS HILL 3600
5) Existing Licence Holder: KP NGCOBO ID NO. 6611285482087	6) Existing Licence Holder Address: P O BOX 452 BOTHAS HILL PINETOWN KWA-ZULU NATAL 3660
7) Type of application: DECEASED TRANSFER	8) Operating Licence Number: LKNKZN0112107
9) Vehicle Type: NOT AVAILABLE	10) 1 x 15 (SEATED) + 0 (STANDING)
11) Region: DURBAN WEST	
12.1	<p>ROUTE 1 - NYUSWA TO PINETOWN from Qadi/Nyuswa Rank along unnamed roads through Shelele, Mgogozi, Mabedlana, Mlambo, Mkhizwane, Ezitholeni, Mathebethu, Mnamatha, Shayamoya, Sikhelekehleni, into Old Main Road pass Valley Trust, Qadi Extension, Botha's Hill, Botha's Hill Station, pass Kearsney College, into Mkhize Road, Assagay Road, along the M13 to Hillcrest Taxi Rank in Inanda Road, return to the M13, pass Police Station, Hildene, Wiston Park, Gillets, Maytime Centre, Kloof Shopping Centre, proceed along the M13 through Field's Hill to the intersection with Old Main Road and Richmond Road.</p> <p>ALTERNATE:</p> <p>1.1 Turn left into Old Main Road in Pinetown and proceed to Anderson Street Taxi Rank and return to the starting point along the same route in the opposite direction. 1.2 Turn right into Richmond Road, left into Trafford Road, Hillclimb Road, Suzuka Road, Kyalami Road, Circuit Road, Malcolm Road, Clark Road, Moss Road, Alexander Road, back in to Richmond Road, into Old Main Road, left into Anderson Street into Anderson Taxi Rank and return to the starting point along the same route in the opposite direction.</p> <p>CONDITIONS:</p> <ol style="list-style-type: none"> Picking up and setting down of passengers en route in both directions subject to agreements in terms of section 88(2)(b) of act 22 of 2000 with affected taxi associations, if applicable. No private property may be entered without the written approval of the Landlord. Rank permits for each vehicle to be obtained from the affected Municipality.



transport

Department:
Transport
Province of KwaZulu-Natal

GAZETTE

LGKZNG12-2015-JUN

REGION: ALL

1) Application Number: APP0039030	2) Gazette Number: LGKZNG12-2015-JUN
3) Applicant: MR MALINGA ID NO. 5808045850089 Association: QADI-NYUSWA TAXI OWNERS ASSOCIATION	4) Applicant Address: P O BOX 504 BOTHAS HILL 3660
5) Existing Licence Holder: NE MBATHA ID NO. 7106105471088	6) Existing Licence Holder Address: P O BOX 452 BOTHAS HILL PINETOWN KWA-ZULU NATAL 3660
7) Type of application: NORMAL TRANSFER	8) Operating Licence Number: LKNKZN0126033
9) Vehicle Type: NOT AVAILABLE	10) 1 x 15 (SEATED) + 0 (STANDING)
11) Region: DURBAN WEST	
12.1	<p>ROUTE 1 - NYUSWA TO PINETOWN from Qadi/Nyuswa Rank along unnamed roads through Shelele, Mgogozi, Mabedlana, Mlambo, Mkhizwane, Ezitholeni, Mathebethu, Mnamatha, Shayamoya, Sikhelekehleni, into Old Main Road pass Valley Trust, Qadi Extension, Botha's Hill, Botha's Hill Station, pass Kearsney College, into Mkhize Road, Assagay Road, along the M13 to Hillcrest Taxi Rank in Inanda Road, return to the M13, pass Police Station, Hildene, Wiston Park, Gillets, Maytime Centre, Kloof Shopping Centre, proceed along the M13 through Field's Hill to the intersection with Old Main Road and Richmond Road.</p> <p>ALTERNATE:</p> <p>1.1 Turn left into Old Main Road in Pinetown and proceed to Anderson Street Taxi Rank and return to the starting point along the same route in the opposite direction. 1.2 Turn right into Richmond Road, left into Trafford Road, Hillclimb Road, Suzuka Road, Kyalami Road, Circuit Road, Malcolm Road, Clark Road, Moss Road, Alexander Road, back in to Richmond Road, into Old Main Road, left into Anderson Street into Anderson Taxi Rank and return to the starting point along the same route in the opposite direction.</p> <p>CONDITIONS:</p> <ol style="list-style-type: none"> Picking up and setting down of passengers en route in both directions subject to agreements in terms of section 88(2)(b) of act 22 of 2000 with affected taxi associations, if applicable. No private property may be entered without the written approval of the Landlord. Rank permits for each vehicle to be obtained from the affected Municipality.



transport

Department:
Transport
Province of KwaZulu-Natal

GAZETTE

LGKZNG12-2015-JUN

REGION: ALL

1) Application Number: APP0025867	2) Gazette Number: LGKZNG12-2015-JUN
3) Applicant: TRANSPORT (PTY) LTD AMAFUZE ID NO. 201412505207 Association: QADI-NYUSWA TAXI OWNERS ASSOCIATION	4) Applicant Address: PO BOX14416 BOTHAS HILL PINETOWN 3660
5) Existing Licence Holder: AT NGCOBO ID NO. 5706140627081	6) Existing Licence Holder Address: P. O. BOX 59 BOTHAS HILL, PINETOWN KWAZULU NATAL KWA-ZULU NATAL 3660
7) Type of application: RENEWAL AND DECEASED	8) Operating Licence Number: LKNKZN0130948
9) Vehicle Type: NOT AVAILABLE	10) 1 x 12 (SEATED) + 0 (STANDING)
11) Region: DURBAN WEST	
12.1	<p>ROUTE 1 - NYUSWA TO PINETOWN from Qadi/Nyuswa Rank along unnamed roads through Shelele, Mgogozi, Mabedlana, Mlambo, Mkhizwane, Ezitholeni, Mathebethu, Mnamatha, Shayamoya, Sikhelekehleni, into Old Main Road pass Valley Trust, Qadi Extension, Botha's Hill, Botha's Hill Station, pass Kearsney College, into Mkhize Road, Assagay Road, along the M13 to Hillcrest Taxi Rank in Inanda Road, return to the M13, pass Police Station, Hildene, Wiston Park, Gillets, Maytime Centre, Kloof Shopping Centre, proceed along the M13 through Field's Hill to the intersection with Old Main Road and Richmond Road.</p> <p>ALTERNATE:</p> <p>1.1 Turn left into Old Main Road in Pinetown and proceed to Anderson Street Taxi Rank and return to the starting point along the same route in the opposite direction. 1.2 Turn right into Richmond Road, left into Trafford Road, Hillclimb Road, Suzuka Road, Kyalami Road, Circuit Road, Malcolm Road, Clark Road, Moss Road, Alexander Road, back in to Richmond Road, into Old Main Road, left into Anderson Street into Anderson Taxi Rank and return to the starting point along the same route in the opposite direction.</p> <p>CONDITIONS:</p> <ol style="list-style-type: none"> Picking up and setting down of passengers en route in both directions subject to agreements in terms of section 88(2)(b) of act 22 of 2000 with affected taxi associations, if applicable. No private property may be entered without the written approval of the Landlord. Rank permits for each vehicle to be obtained from the affected Municipality.

**transport**

Department:
Transport
Province of KwaZulu-Natal

GAZETTE

LGKZNG12-2015-JUN

REGION: ALL

- | | |
|--|---|
| 1) Application Number: APP0026745 | 2) Gazette Number: LGKZNG12-2015-JUN |
| 3) Applicant: BV NTINGA
ID NO. 6404105302085
Association: SHONGWENI DAM TAXI OWNERS ASSOCIATION | 4) Applicant Address:
PO BOX 1028
HILLCREST
KWA ZULU NATAL
3650 |
| 5) Existing Licence Holder: BJ KHAWULA
ID NO. 3612235191086 | 6) Existing Licence Holder Address:
P.O BOX 1028
HILLCREST
DURBAN
KWA-ZULU NATAL
3650 |
| 7) Type of application: NORMAL TRANSFER | 8) Operating Licence Number: LKNKZN0115458 |
| 9) Vehicle Type: NOT AVAILABLE | 10) 1 x 15 (SEATED) + 0 (STANDING) |
| 11) Region: DURBAN WEST | |



transport

Department:
Transport
Province of KwaZulu-Natal

GAZETTE

LGKZNG12-2015-JUN

REGION: ALL

12.1	<p>ROUTE 0 CONDITIONS</p> <ol style="list-style-type: none"> 1. PASSENGERS MAY BE PICKED UP AND/OR SET DOWN ONLY AT DESIGNATED TAXI RANK OR TAXIS STOP, WHICH SHALL EXCLUDE BUS STOPS. 2. ON THE IN BOUND TRIP TO PINETOWN, NO PASSENGERS MAY BE PICKED UP EN ROUTE FROM ENTERING THE N3 OR R103, UNTIL REACHING THE ANDERSON ROAD TAXI RANK. 3. ON THE RETURN TRIP TO SHONGWENI DAM, NO PASSENGERS MAY BE SET DOWN UNTIL LEAVING THE N3 OR R10. 4. ENTRY OR RANKING ON PRIVATE PROPERTY IS NOT PERMITTED WITHOUT WRITTEN PERMISSION OF THE LANDLORD, A COPY OF WHICH MUST BE SUPPLIED TO THE BOARD. 5. WITHOUT HAVING ENTERED INTO AN AGREEMENT WITH OTHER OPERATOR ON A COMMON ROUTE, AS CONTEMPLATED BY SECTION 88 (2)(B) OF ACT 22 OF 2000, THE PICKING UP OR SETTING DOWN OF PASSENGER A ON SUCH ROUTE IS NOT PERMITTED. A COPY OF SUCH AGREEMENT MUST BE SUPPLIED TO THE BOARD. 6. AT RANKS, WHETHER ON - STREET OR OFF-STREET, ONLY THE TAXIS THAT CAN BE ACCOMMODATED IN THE DEMARCATED AREA MAY OCCUPY THE RANK, EXCESS VEHICLES MUST HOLD ELSEWHERE AT DESIGNATED HOLDING AREAS. 7. RANK PERMITS OR LETTER OF AUTHORITY MUST BE PRODUCED IN RESPECT OF ALL RANKS IN MUNICIPAL AREAS, IN PARTICULAR MAJOR TOWNS AND CITIES SUCH AS DURBAN AND PINETOWN. 8. THE ALLOCATION OF ANY ROUTE OR PORTION OF A ROUTE IS SUBJECT TO THE CONDITION THAT IT HAS BEEN APPROVED AND ALLOCATED IN GOOD FAITH AND THAT SUCH ROUTE WILL BE INVALID SHOULD IT TRANSPIRE THAT THE ROUTE OR PORTION THEREOF WILL, OR HAS CAUSED CONFLICT DUE TO IT HAVING BEEN APPROVED BASED ON INCORRECT OR FALSE INFORMATION SUPPLIED TO THE BOARD OR AS A RESULT OF AN ERROR. IN SUCH INSTANCE THE OPERATING LICENCE MUST BE RETURNED TO THE BOARD FOR CORRECTION. 9. THE VEHICLE MUST BE COVERED BY VEHICLE LIABILITY INSURANCE AND PERSONAL LIABILITY INSURANCE. 10. ON THE INBOUND TRIP TO DURBAN NO PASSENGERS MAY BE PICKED UP EN ROUTE FROM ENTERING THE N3 UNTIL REACHING THE APPROVED RANK IN DURBAN FOR WHICH A RANK PERMIT MUST BE PRODUCED PRIOR TO ISSUE OF THE OPERATING LICENCE, ON THE RETURN TRIP NO PASSENGERS MAY BE SET DOWN UNTIL LEAVING THE N3.
12.2	<p>ROUTE 0 CHARTER SERVICE</p> <p>FROM SHONGWENI DAM TO POINT WITHIN PROVINCE OF KZN ONLY NO PICKING UP OR SETTING DOWN OF PASSENGERS EN ROUTE.</p>



transport

Department:
Transport
Province of KwaZulu-Natal

GAZETTE

LGKZNG12-2015-JUN

REGION: ALL

12.3	<p>ROUTE 1 FROM SHONGWENI DAM TO DURBAN Shongweni Dam Taxi Rank on P461, proceed along P461 picking up passengers turn left P559/Milky Way picking up passengers, turn right P454/Kassier Road, turn right N3 direct, to Durban, left into Berea Road North dropping passengers becoming Old Dutch Road, turn right into Market Road, turn right into Service Road Road Behind English Market to join University Avenue, turn right into Lancers Road turn left into Wills Road, drop off and pick up, and return from Wills Road turn left into Lancers Road left into Warwick Avenue, left into Cannongate Road, right to join N3, drive back as per the forward route to Shongweni Dam. NB: ROUTE 1 IS SUBJECT TO A RANK PERMIT BEING OBTAINED PRIOR TO ISSUING.</p>
12.4	<p>ROUTE 2 SHONGWENI DAM TO PINETOWN 2.1 Shongweni Dam Taxi Rank on P461, proceed along P461 picking up passengers, left P559/Milky Way picking up passengers, right P454/Kassier Road, N3, left Richmond Road, becoming Old Main Road, right Anderson Road, right into Anderson Road Taxi Rank and return along the same route in reserve. 2.2 Shongweni Dam Taxi Rank on P461, proceed along P461 picking up passengers, left P559/Milky Way picking up passengers, right P454/Kassier Road, right Old Main Road/R103, pass Hillcrest dropping passengers, left M13, left into Old Main Road, right Anderson Road Road, right into Anderson Taxi Rank and return along the same route in reserve.</p>
12.5	<p>ROUTE 3 SHONGWENI DAM TO HILLCREST 3.1 Shongweni Dam Taxi Rank on P461, proceed along P461 picking up passengers, left P559/Milky Way picking up passengers, right P454/Kassier Road, right Old Main Road/R103 dropping passengers, left Inanda Road, right into Hillcrest Taxi Rank and return along the same route.</p>



transport

Department:
Transport
Province of KwaZulu-Natal

GAZETTE

LGKZNG12-2015-JUN

REGION: ALL

1) Application Number: APP0040659	2) Gazette Number: LGKZNG12-2015-JUN
3) Applicant: MN SHEZI ID NO. 6310185546089 Association: ST WENDOLINS KLAARWATER TAXI OWNERS ASS.	4) Applicant Address: 10 IMFINGO GROVE KWAMASHU 4360
5) Existing Licence Holder: TT MCHUNU ID NO. 3601010281089	6) Existing Licence Holder Address: 10 IMFINGO GROVE KWAMASHU KWAZULU NATAL KWA-ZULU NATAL 4360
7) Type of application: NORMAL TRANSFER	8) Operating Licence Number: LKNKZN0154876
9) Vehicle Type: NOT AVAILABLE	10) 1 x 15 (SEATED) + 0 (STANDING)
11) Region: DURBAN WEST	
12.1	<p>ROUTE 2 ST WENDOLINS TO DURBAN</p> <p>2.1 From Approved Taxi Rank in St Wendolins, turn right into M1 (Richmond Road) turn right into N3 turn left into Old Ducht Road, turn right into Market Road, right into Service Road behind English Market, right into Warwick Avenue Rank No.107 and return.</p> <p>2.2 From St Wendolins Taxi Rank along Klaarwater Road to Klaarwater, turn left into M1 (Richmond Road) turn right into N3 turn left into Old Dutch Road, joining Alice street turn right into Soldiers Way, right into Pine Street, turn right into Russel Street, turn left into Leopold Street, left Market Road, right Service Road to English Market, right into Warwick Avenue Rank No.107 and back to Klaarwater and St Wendolins Taxi Rank.</p> <p>2.3 From St Wendolins Taxi Rank along Klaarwater Road, Dermat Road to Luganda, turn left into Intake road, turn left M1 turn right into N3, turn left into Old Dutch Road, right Market Road, right Service Road behind English Market, turn left into Warwick Place proceed to Taxi Rank No.107 and back to Luganda and St Wendolins Taxi Rank.</p> <p>2.4 From St Wendolins Taxi Rank to Welbedatch West into Dermat Road to Luganda turn right into Thorntree Avenue joining Savanna Drive, turn right into M1, turn left into Hans Dettman Highway (M34) into Limpus Road, left into (M5) Underwood Road, turn right into Stapleton Road, turn right M13, turn left into N3, turn left into Old Dutch Road, right Market Road, right Service Road behind English Market, right into Warwick Avenue Taxi Rank No.107 and back to Welbedatch West and St Wendolins Taxi Rank.</p>
12.2	<p>ROUTE 3 ST WENDOLINS TO DURBAN VIA JACOBS</p> <p>3.1 From St Wendolins Taxi Rank to Welbedatch West into Dermar Road turn right into Thorntree Avenue joining Savanna Drive, turn right into M1 (Higginson Highway), turn left into South Coast Road (R102) turn left into Barrier Lane, turn left into Quality Street, turn left into Balfour Road into Jacobs Road, turn right into M4 proceed to Durban, turn left into Smith Street, turn right into Warwick Avenue Taxi Rank No.107 Warwick Avenue and return to St Wendolins Taxi Rank.</p>
12.3	<p>ROUTE 4. ST WENDOLINS TO ISIPINGO</p> <p>From St Wendolins Taxi Rank to Welbedatch West into Dermat Road turn right into Thorntree Avenue joining Savanna Drive, turn right into M1 (Higginson Highway), turn left into South Coast Road (R102) turn left into Prince Mcwayizeni Drive, left into Old Main Road (M35), right Alexander Avenue into Taxi Rank and back to Welbedatch West and St Wendolins Taxi Rank.</p>



transport

Department:
Transport
Province of KwaZulu-Natal

GAZETTE

LGKZNG12-2015-JUN

REGION: ALL

12.4	<p>APPROVED ROUTES ST WENDOLINS / KLAARWATER TAXI ASSOCIATION</p> <p>ROUTE 1</p> <p>1. TO PINETOWN</p> <p>1.1 From Approved Taxi Rank in St Wendolins turn right into M1 (Richmond Road) turn left into Abbot Francis Road, turn right into Hospital Road, left into Marianhill Hospital Taxi Rank and back into Hospital Road, turn left into Abbot Francis Road, turn left into M1 (Richmond Road) turn left into Westmead Road, turn right into Circuit Road, turn right into Clark Road, turn right into Alexander Road, turn left into M1 (Richmond Road) becoming Old Main Road, turn right into Anderson Road straight into Anderson Taxi Rank and back to St Wendolins Taxi Rank.</p> <p>1.2 From St Wendolins Taxi Rank along Klaarwater road to Klaarwater, turn right into Intake Road, turn left into M1 (Richmond Road), turn left into Abbot Francis Road, turn right into Hospital Road, left into Marianhill Hospital Taxi Rank and back into Hospital Road, turn left into Abbot Francis Road, turn left into M1 (Richmond Road) turn left into Westmead Road, turn right into Circuit Road, turn right into Clark Road, turn right into Alexander Road, turn left into M1 (Richmond Road) becoming Old Main Road, turn right into Anderson Road straight into Anderson Taxi Rank and back to Klaarwater Taxi Rank and St Wendolins Taxi Rank</p> <p>1.3 From St Wendolins Taxi Rank into Klaarwater Road, right into Dermat Road to Luganda, turn left into Intake Road, turn left into M1 (Richmond Road), turn left into Abbot Francis Road, turn right into Hospital Road, left into Marianhill Hospital Taxi Rank and back into Hospital Road, turn left into Abbot Francis Road, turn left into M1 (Richmond Road) turn left into Westmead Road, turn right into Circuit Road, turn right into Clark Road, turn right into Alexander Road, turn left into M1 (Richmond Road) becoming Old Main Road, turn right into Anderson Road straight into Anderson Taxi Rank and back into Luganda Taxi Rank Klaarwater Taxi Rank and St Wendolins Taxi Rank</p> <p>1.4 From St Wendolins Taxi Rank to Welbedatch West into Dermat Road turn right to Thorntree Avenue joining Savanna Drive, turn left into M1 (Richmond Road) turn left into Abbot Francis Road, turn right into Hospital Road, left into Marianhill Hospital Taxi Rank and back into Hospital Road, turn left into Abbot Francis Road, turn left into M1 (Richmond Road) turn left into Westmead Road, turn right into Circuit Road, turn right into Clark Road, turn right into Alexander Road, turn left into M1 (Richmond Road) becoming Old Main Road, turn right into Anderson Road straight into Anderson Taxi Rank and back into Welbedatch West Taxi Rank and St Wendolins Taxi Rank</p>
------	---



transport

Department:
Transport
Province of KwaZulu-Natal

GAZETTE

LGKZNG12-2015-JUN

REGION: ALL

1) Application Number: APP0014594	2) Gazette Number: LGKZNG12-2015-JUN
3) Applicant: HLONGWANE SS ID NO. 7008225916085 Association: TSHELIMNYAMA MARRIANHILL TAXI ASS.	4) Applicant Address: P O BOX 11084 ASHWOOD 3605
5) Existing Licence Holder: NOT APPLICABLE ID NO. NOT APPLICABLE	6) Existing Licence Holder Address: NOT APPLICABLE
7) Type of application: NEW OPERATING LICENCE	8) Operating Licence Number: LKNKZN0124702
9) Vehicle Type: MINIBUS	10) 1 x 14 (SEATED) + 0 (STANDING)
11) Region: DURBAN WEST	
12.1	FROM TSHELIMNYAMA TO DURBAN, RANK NO. 107: Using the same route in 1 above turn left into Abbot Francis Road then left again into Richmond Road (M1), right turn into an on ramp to N3 Freeway towards Durban, drive along N3 and turn left into Berea Road North, right into Botanic Gardens, left into Berea Road and turn left into Lancers Road then right into Wills Road and left into Warwick Avenue and park in Rank No.107."3.1 Return Route: "From Rank 107 along Warwick Avenue and turn left into Cannongate Road, right joining an on ramp into N3 Freeway. Proceed along and turn left on an off ramp into Richmond Road (M1) and drive back to the starting point using the same forward route in reverse.
12.2	TSHELIMNYAMA TAXI ASSOCIATION ROUTE 11. FROM TSHELIMNYAMA TO PINETOWN, VIA EMMAUS MAWOSI:1.1 Forward Route:From Tshelimnyama Taxi Rank turn left into Abbot Francis Road, then left into Richmond Road (M1). Drive along and then turn left into Alexander Road and left into Albert Road. Right turn into Westmead Road and left into Emmaus Road. Drive along the residential area at Emmaus to a designated pick-up point/ drop-off point and proceed along Emmaus Road, turn right into Westmead Road, then left into Richmond Road becoming Old Main Road (M31). Turn right into Anderson Street and proceed to Anderson Taxi Rank in Pinetown.1.2 Return Route back to the starting point at Tshelimnyama: From Anderson Taxi Rank turn left into Anderson Street and left into Old Main Road (M31) becoming Richmond Road, drive backwards to all drop-off points using the forward route in reverse.
12.3	FROM TSHELIMNYAMA TO WESTMEAD: From Tshelimnyama Taxi Rank drive along as stated in route 1 above. Along Richmond Road M1 turn left into Swanfield Road, left again into Aubrey Road. Left into Gillits Road and then left into Westmead Taxi Stop and return along Gillits Road, turn right into Swanfield Road and right again into Richmond Road (M1). Drive backwards to the starting point using the forward route in reverse.



transport

Department:
Transport
Province of KwaZulu-Natal

GAZETTE

LGKZNG12-2015-JUN

REGION: ALL

1) Application Number: APP0014595	2) Gazette Number: LGKZNG12-2015-JUN
3) Applicant: HLONGWANE SS ID NO. 7008220369082 Association: TSHELIMNYAMA MARRIANHILL TAXI ASS.	4) Applicant Address: P O BOX 11084 ASHDOWN 3607
5) Existing Licence Holder: NOT APPLICABLE ID NO. NOT APPLICABLE	6) Existing Licence Holder Address: NOT APPLICABLE
7) Type of application: NEW OPERATING LICENCE	8) Operating Licence Number: DBN162482
9) Vehicle Type: MINIBUS	10) 1 x 15 (SEATED) + 0 (STANDING)
11) Region: DURBAN WEST	
12.1	TSHELIMNYAMA TAXI ASSOCIATION ROUTE 11. FROM TSHELIMNYAMA TO PINETOWN, VIA EMMAUS MAWOSI: 1.1 Forward Route: From Tshelimnyama Taxi Rank turn left into Abbot Francis Road, then left into Richmond Road (M1). Drive along and then turn left into Alexander Road and left into Albert Road. Right turn into Westmead Road and left into Emmaus Road. Drive along the residential area at Emmaus to a designated pick-up point/ drop-off point and proceed along Emmaus Road, turn right into Westmead Road, then left into Richmond Road becoming Old Main Road (M31). Turn right into Anderson Street and proceed to Anderson Taxi Rank in Pinetown. 1.2 Return Route back to the starting point at Tshelimnyama: From Anderson Taxi Rank turn left into Anderson Street and left into Old Main Road (M31) becoming Richmond Road, drive backwards to all drop-off points using the forward route in reverse.
12.2	FROM TSHELIMNYAMA TO DURBAN, RANK NO. 107: Using the same route in 1 above turn left into Abbot Francis Road then left again into Richmond Road (M1), right turn into an on ramp to N3 Freeway towards Durban, drive along N3 and turn left into Berea Road North, right into Botanic Gardens, left into Berea Road and turn left into Lancers Road then right into Wills Road and left into Warwick Avenue and park in Rank No.107." 3.1 Return Route: "From Rank 107 along Warwick Avenue and turn left into Cannongate Road, right joining an on ramp into N3 Freeway. Proceed along and turn left on an off ramp into Richmond Road (M1) and drive back to the starting point using the same forward route in reverse.



transport

Department:
Transport
Province of KwaZulu-Natal

GAZETTE

LGKZNG12-2015-JUN

REGION: ALL

1) Application Number: APP0040712	2) Gazette Number: LGKZNG12-2015-JUN
3) Applicant: W MKHOMBE ID NO. 6509025261086 Association: CLERMONT AND KWADABEKA TAXI OWNERS ASS.	4) Applicant Address: 24 HOUIS WATTERS RD PINETOWN 3610
5) Existing Licence Holder: NOT APPLICABLE ID NO. NOT APPLICABLE	6) Existing Licence Holder Address: NOT APPLICABLE
7) Type of application: NEW OPERATING LICENCE	8) Operating Licence Number: LKNKZN0131946
9) Vehicle Type: MINIBUS	10) 1 x 14 (SEATED) + 0 (STANDING)
11) Region: DURBAN WEST	
12.1	<p>Route 0 CONDITIONS GENERAL CONDITIONS APPLICABLE TO ALL ROUTES:</p> <p>1).PASSENGERS MAY BE PICKED UP AND/OR SET DOWN ONLY AT DESIGNATED TAXI RANKS OR TAXI STOPS,WHICH SHALL EXCLUDE BUS STOPS.</p> <p>2) ON THE INBOUND TRIP TO DURBAN, NO PASSENGERS MAY BE PICKED UPEN ROUTE FROM ENTERING THE N3, UNTIL REACHING UNIVERSITY AVENUE TAXI RANK NO.231</p> <p>3) ON THE TRIP TO MOLWENI WYEBANK, NO PASSENGERS MAY BE SET DOWN UNTIL REACHING M13.</p> <p>4) ENTRY OR RANKING ON PRIVATE PROPERTY IS NOT PERMITTED WITHOUT THE WRITTEN PERMISSION OF THE LANDLORD, A COPY OF WHICH MUST BE SUPPLIED TO THE BOARD.</p> <p>5) WITHOUT HAVING ENTERED INTO AN AGREEMENT WITH OTHER OPERATORS ON A COMMON ROUTE, AS CONTEMPLATED BY SECTION 88(2) OF ACT 2000, THE PICKING UP OR SETTING OF PASSENGERS ON SUCH AGREEMENT MUST BE SUPPLIED TO THE BOARD.</p> <p>6) AT RANKS, WHETHER ON-STREET OR OFF-STREET, ONLY THE TAXIS THAT CAN BE ACCOMADATED IN THE DEMARCATED AREA MAY OCCUPY THE RANK. EXCESS VEHICLES MUST HOLD ELSEWHERE.</p> <p>7)RANK PERMITS OR LETTERS OF AUTHORITY MUST BE PRODUCED IN RESPECT OF ALL RANKS IN MUNICIPAL AREAS, IN PARTICULAR MAJOR TOWNS AND CITIES AND IN PARTICULAR INTER-PROVINCIAL DESTINATIONS.</p> <p>8) THE ALLOCATION OF ANY ROUTE OR PORTION OF ROUTE IS SUBJECT TO THE CONDITION THAT IT HAS BEEN APPROVED AND ALLOCATED IN GOOD FAITH AND THAT SUCH ROUTE WILL BE INVALID SHOULD IT TRANSPIRE THAT THE ROUTE OR PORTION THERE OF WILL, OR HAS CAUSED CONFLICT DUE TO IT HAVING BEEN APPROVED BASED ON INCORRECT OR FALSE INFORMATION SUPPLIED TO THE BOARD OR AS RESULT OF AN ERROR.IN SUCH INSTANCE THE OPERATING LICENCE MUST BE RETURNED TO THE BOARD FOR CORRECTION.</p> <p>9) THE VEHICLE MUST BE COVERED BY MOTOR VEHICLE INSURANCE AS WELL AS PERSONAL LIABILITY INSURANCE.</p>
12.2	<p>KWA-DABEKA A TO PINETOWN AND RETURN</p> <p>From Kwa- Dabeka A Taxi Rank, passing KK Hostel turn left into North Road, turn left into 3rd Avenue, joining Dinkelman Road, turn right into Shepstone road, turn right into Crompton Street, turn right into Union Lane, Turn left into Glenugie Road joining Moodie Street, turn left into Hill Street, into Hill Street Taxi Rank and return with Hill Street, turn left into Moodie Street join Glenugie Road turn right into Lauth Street, turn left into Crompton Street, turn left into Shepstone Road turn right into Dinkelman road turn left into North Road, and proceed to Kwa-Dabeka "A" Taxi Rank.</p>
12.3	<p>KWA-DABEKA D TO DURBAN AND RETURN</p> <p>from Kwa Dabeka D Taxi Rang, passing Kwa-Dabeka clinic turn right into North Road, turn right into 3rd Avenue, join Dinkelman Road, join Otto Volek Road, join Stapleton Road, turn left to M13, join N3, Western Free Way, turn right into Grey Street, turn left into West Street, turn left into Aliwal Street, turn left into Pine Street, turn right into Russel Street, turn left into Leopold Street, turn right into City Market, University Avenue, turn right into Rank No. 231 Warwick Avenue and return with Warwick Avenue, turn left into Cannongate Road along N3 Off Ramp and using the same route in the opposite direction and proceed to Kwa Dabeka D Taxi Rank.</p>



transport

Department:
Transport
Province of KwaZulu-Natal

GAZETTE

LGKZNG12-2015-JUN

REGION: ALL

12.4	<p>KK HOSTEL TO DURBAN AND RETURN</p> <p>From KK Taxi Rank turn left into North Road, turn right into 12th Street join Dinkelman road join Otto Volek road, join Stapleton Road, turn right into M13 join N3, turn right into Western Freeway, turn right into Grey Street, turn left into West Street, turn left into Aliwal Street, turn left into Pine Street, turn right into Russel Street, turn left into Leopold Street, to City Market, University Avenue, turn right into Rank No. 231/ Warwick Avenue and return with Warwick Avenue turning left into Cannongate Road along N3 Off Ramp and using the same route proceeding to KK Hostel Taxi Rank.</p>
12.5	<p>ROUTE 6 A KK HOSTEL TO PINETOWN</p> <p>From KK Rank turn left into North Road, turn right into 12th Street, join Dinkelman road, turn right into Shepstone Road, turn right into Crompton Street, turn right into Union Lane, turn left into Glenugie road, join Moodie Street, turn left into Hill Street into Hill Street Taxi Rank and return with Hill Street, turn left into Moodie Street, join Glenugie road, turn right into Lauth Street, turn left into Crompton Street, turn left into Shepstone Road, turn right into Dinkelman road, turn right into 1st Avenue, turn left into North Road, turn right into and into KK Taxi Rank.</p>
12.6	<p>ROUTE 7 A</p> <p>(i) KK HOSTEL TO WESTMEAD/ MOTALA FARM AND RETURN From KK Taxi Rank turn left into North Road, turn right into 12th Street, join Dinkelman Road, turn right into Shepstone Road, turn left into Crompton Street, turn right into Lauth Street, turn left into Glenugie Road, turn right into Old Main Road, Richmond Road, turn right into Trafford Street, join Goodwood Road, turn left into Mahogany road to a designated taxi stop and return along the same route to KK Taxi Rank.</p> <p>(ii) KK TO WESTMEAD/ METROFILE AND RETURN From KK Taxi Rank turn left into North Road, turn right into 12th Street join Dinkelman Road, turn right into Shepstone Road, turn right into Crompton Street, turn right into Laught Street, turn left into Glenugie Road, turn right into Old Main Road, Richmond Road, turn right into Trafford Street join Hillclimb Road, to Monza Road to a designated taxi stop, and return along the same route to KK Taxi Rank.</p> <p>(iii) KK TO WESTMEAD/BAKERY AND RETURN From KK Taxi Rank turn left into North Road, turn right into 3rd Avenue join Dinkelman Road, turn right into Shepstone Road, turn right into Crompton Street, turn right into Laught Road, turn left into Glenugie Road, turn right into Old Main Road, Richmond Road, turn right into Alexander Road, turn left into Malcom Road, turn right into Circuit Road, turn right into Clark Road, turn left unto Alexander Road to a designated taxi stop, and return along the same route to KK Taxi Rank.</p>
12.7	<p>Kwa-Dabeka A to Durban</p> <p>From Kwa-dabeka A Taxi Rank, passing KK Hostel turn left into North Road, turn right into 3rd Avenue join Dinkelman Road, joining Otto Volek Road, join Stapleton Road, join M13, join N3 turn right into Western Freeway, turn right into Grey Street turn left into West Street, turn left into Aliwal Street, turn left into Pine Street, turn right into Russel Street, turn left into Leopold Street, to City market, University Avenue turn right into Rank No. 231 Warwick Avenue and return with Warwick Avenue turn left into Cannongate Road along N3 off ramp and using the same route in the opposite direction and proceed to Kwa-Dabeka "A" Taxi Rank.</p>
12.8	<p>Route 8 A Clermont to Durban and return</p> <p>From Clermont Taxi Rank turn right into Clermont Road, join Posselt Road, turn left into Otto Volek Road Join Stapleton Road, turn right into M13 join N3, Western Free Way, turn right into Grey Street, turn left into West Street, turn left into Aliwal Street, turn left into Pine Street, turn right into Russell Street, turn left into Leopold Street, join Market Street, University Avenue turn right into Rank No.231 Warwick Avenue and return with Warwick Avenue, turn left into Cannongate Road onto N3 off Ramp and use same route to Clermont Taxi Rank.</p>
12.9	<p>Clermont to Pinetown and return</p> <p>From Clermont Taxi Rank turn right into Clermont Road join Posselt Road join Shepstone Road, turn right into Crompton Street, turn right into Union Lane, turn left into Glenugie Road join Moodie Street, turn right into Hill Street into Hill Street Taxi Rank and return with Hill Street turn left into Moodie Street join Glenugie Road, turn right into Lauth Street, turn left into Crompton Street, turn left into shepstone Road join Posselt Road join Clermont Road turn right into North Road to Clermont Taxi Rank.</p>

**transport**

Department:
Transport
Province of KwaZulu-Natal

GAZETTE

LGKZNG12-2015-JUN

REGION: ALL

12.10 Clermont to Westmead and return

From Clermont Taxi Rank turn into Clermont Road join Posselt Road join Shepstone Road, turn right into Crompton Street, turn right into Laught Street, turn left into Glenugie Road, turn left into Old Main Road, join Richmond Road, turn right into Trafford Road join Goodwood Road, turn left into Mahogany Road a to a designated Taxi Stop and return along the same route to Clermont Taxi Rank.

(ii) Clermont to Westmead/Metrofile and Return

From Clermont Taxi Rank turn right into Clermont Road join Posselt Road join Shepstone Road, turn right into Crompton Street, turn right into Lauth Street, turn left into Glenugie Road, turn right into Old Main Road join Richmond Road, turn right into Trafford Road join Hillclimb Road to Monza to a designated Taxi Stop and return to Clermont Taxi Rank along the same route.

(iii) Clermont to Westmead/bakery and return

From Clermont Taxi Rank turn right into Clermont Road join Posselt Road Shepstone Road, turn right into Crompton Street, turn right into Lauth Street, turn left into Glenugie Road turn right into Old Main Road join Richmond Road, turn right into Alexander Road, turn left to Malcolm Road, turn right into Circuit Road, turn right into Clark Road, turn left into Alexander Road to a designated Taxi Stop and return along the same route to Clermont Taxi Rank.



transport

Department:
Transport
Province of KwaZulu-Natal

GAZETTE

LGKZNG12-2015-JUN

REGION: ALL

1) Application Number: APP0040389	2) Gazette Number: LGKZNG12-2015-JUN
3) Applicant: TR ZONDI ID NO. 8206106055085 Association: MANDINI-SUNDUMBILI AND TUGELA TAXI O.A	4) Applicant Address: P.O.BOX 144 TUGELA RAIL 4451
5) Existing Licence Holder: NOT APPLICABLE ID NO. NOT APPLICABLE	6) Existing Licence Holder Address: NOT APPLICABLE
7) Type of application: NEW OPERATING LICENCE	8) Operating Licence Number: NOT AVAILABLE
9) Vehicle Type: MINIBUS	10) 1 x 15 (SEATED) + 0 (STANDING)
11) Region: ILEMBE	
12.1	<p>EXISTING AUTHORITY IN THE CURRENT ROUTE NETWORK</p> <p>ROUTE: 3</p> <p>Mandini Taxi Rank to Melmoth Taxi Rank.</p> <p>From Mandini Taxi Rank use the outward routes as stated in route 2 above then along R66/ R34 Melmoth becoming Piet Retief Street turn right into Victoria Street and then turn left into Melmoth Taxi Rank.</p> <p>Reverse Route.</p> <p>From Melmoth Taxi Rank turn right into Victoria Street and left into Piet Retief Street becoming R66 proceed along backwards to the starting point using the same forward route.</p>
12.2	<p>ROUTE: 4</p> <p>Mandini Taxi Rank to Ulundi Taxi Rank.</p> <p>From Mandini Taxi Rank use the outward routes as stated in route 2 above then along R66/ R34 becoming R66 which changes into King Dinizulu Highway in Ulundi turn right into Princess Magogo Street then left into Ulundi Taxi Rank.</p> <p>Reverse Route.</p> <p>From Ulundi Taxi Rank turn right into Princess Magogo Street then left into King Dinizulu Highway becoming R66 then drive backwards along the same forward route.</p>
12.3	<p>ROUTE: 2</p> <p>Mandini Taxi Rank to Eshowe Taxi Rank:</p> <p>From Mandini Taxi Rank turn left into Road No.P459 becoming White Street at Isithebe which Also changes into Road No.P265, proceed along and turn left and join R102.Turn left and Proceed along R66, turn left into Road No.P323 becoming John Ross Highway then right into Osborne Road and into a road which leads to Eshowe Taxi Rank.</p> <p>Alternative Route:</p> <p>From Mandini Taxi Rank turn right into Road No.459 turn left into Road No. 258 proceed Straight and turn left into R102 then drive along as stated above to the final destination.</p> <p>Alternatively:</p> <p>Drive along Road No.258 and turn left into N2 Free Way then left into R66 Eshowe direction And proceed along R66 then left turn into Kangela Road and left turn in to Mangosuthu Buthelezi Drive and left into Osborne Road then right into a road which leads to Eshowe Taxi Rank.</p> <p>Reverse Route:</p> <p>From Eshowe Taxi Rank turn left into Main Road then right into John Ross Highway becoming Road No.P323 and then drive backwards using the same forward route or from John Ross Highway proceed into Osborne Road, then right into Mangosuthu Buthelezi Drive and right into Kangela Road then right into R66 and drive backwards using the same forward route.</p>



transport

Department:
Transport
Province of KwaZulu-Natal

GAZETTE

LGKZNG12-2015-JUN

REGION: ALL

12.4	<p>EXISTING AUTHORITY IN THE CURRENT ROUTE NETWORK</p> <p>ROUTE 10</p> <p>University Park to Rekens/ Isithebe, Sundumbili to Isithebe Industrial Area.</p> <p>From Mandini Taxi Rank drive along as detailed in route 2 above then at Isithebe turn left into Blue Street then go along Green Street then drive along all the main streets such as Yellow Street , Brown Street, Orange Street and Red Street.</p> <p>Reverse Route.</p> <p>From agreed upon pick-up points in Isithebe Industrial Area drive along all main streets back to the starting point using the same forward route.</p>
12.5	<p>EXISTING AUTHORITY IN THE CURRENT ROUTE NETWORK</p> <p>ROUTE: 6</p> <p>Mandini Taxi Rank to Mtubatuba Taxi Rank.</p> <p>From Mandini Taxi Rank use the outward routes mentioned in route 2 above then along Road No. 258 turn left and proceed along N2 Free Way. Drive along N2 and after passing KwaMsane Township turn right into Road No.P237/ R618 proceed along then turn left into Riverview Road and then right into Inyathi Road right again into Inkosi Mtubatuba Road then proceed straight to the taxi rank.</p> <p>Reverse Route.</p> <p>From Mtubatuba Taxi Rank drive along Inkosi Mtubatuba Road the turn left into Inyathi Road</p> <p>And then drive backwards using the same forward route.</p>
12.6	<p>ROUTE: 5</p> <p>Mandini Taxi Rank to Nongoma Taxi Rank.</p> <p>From Mandini Taxi Rank use the outwards routes as stated in route 2 above then along R66 Becoming King Dinizulu Highway in Ulundi which changes back to R66 after passing Ulundi, Then in Nongoma still along the same route turn left into Nongoma Taxi Rank.</p> <p>Reverse Route.</p> <p>From Nongoma Taxi Rank turn right into R66 then proceed straight to the starting point using the same forward route.</p>
12.7	<p>ROUTE: 7</p> <p>Mandini Taxi Rank to Empangeni Taxi Rank.</p> <p>From Mandini Taxi Rank either drive along Road No.P459 then join Road No.258 towards R102 northwards or drive along Road No.P459 becoming White Street at Isithebe and proceed along as detailed above in route 2 towards R102,at Empangeni R102 becomes Grantham Highway then turn right towards Fourth Avenue Circle then left and drive along Tanner Road then right into a drive-way which leads to Empangeni Taxi Rank A and finally left into a Long Distance Taxi Rank.</p> <p>Reverse Route.</p> <p>From Empangeni Taxi Rank join Tanner Road then turn left and drive into Fourth Avenue Circle and proceed along R102, use the same forward route to drive back to the starting point.</p>
12.8	<p>Route 14</p> <p>From Mandini Taxi Rank to Empangeni Taxi Rank, turn right from Mandini robot, turn left into R102 (N2), turn right using Tanner Road to Empangeni Taxi Rank drop off and pick up at the rank, back to Mandini using the same route</p>
12.9	<p>ROUTE: 9</p> <p>EXISTING AUTHORITY IN THE CURRENT ROUTE NETWORK</p> <p>Mandini Taxi Rank to Stanger Taxi Rank.</p> <p>From Mandini Taxi Rank make use of outward routes as detailed in route 1 above then at an intersection of R102 and Blythedale Beach in Stanger turn right into Link Street and right again joining Balcomb Street then left into Stanger Taxi Rank.</p> <p>Reverse Route.</p> <p>From Stanger Taxi Rank drive backwards using the same forward route.</p>
12.10	<p>ROUTE: 8</p> <p>EXISTING AUTHORITY IN THE CURRENT ROUTE NETWORK</p> <p>Mandini Taxi Rank to Mkuze Taxi Rank.</p> <p>From Mandini Taxi Rank make use of outwards routes as detailed in routes 8 & 9 above, then along R102 proceed along as stated in route 14 above and arrive at Mkuze Taxi Rank.</p>



transport

Department:

Transport

Province of KwaZulu-Natal

GAZETTE

LGKZNG12-2015-JUN

REGION: ALL

12.11	<p>APPROVED ROUTES</p> <p>MANDINI, SUNDUMBILI & TUGELA TAXI OWNERS ASSOCIATION</p> <p>EXISTING AUTHORITY IN THE CURRENT ROUTE NETWORK</p> <p>ROUTE: 1</p> <p>Mandini Taxi Rank to Durban.</p> <p>From Mandini Taxi Rank proceed along an outward road from the rank then turn right into Road No.P459, drive along then turn left into Road No.258 then proceed onto an on ramp to R102, turn left southwards along R102.At Stanger turn left into Blythedale Beach drive along R74 and then join into N2 Freeway. Proceed along N2 Freeway and turn left at Umhlanga into M41 left into M4, then proceed towards the city centre along M4 and turn right into M17W Argyle Road then left into R102 Umgeni Road. Proceed along and turn right into Leopold Street then left Market Road and then join Williams Road. Turn right into Smith Street then right into Warwick Avenue. Right into Alice Street and then left into Albert Street and park on the right into the Teacher's Centre Taxi Rank.</p> <p>Alternative Route:</p> <p>From Mandini Taxi Rank proceed as stated above in route 1.Along Road No.258 turn right into N2 Freeway drive along and at E.B. Cloete Junction turn left into N3 towards East then join Old Dutch Road becoming Alice Street then right into Market Road proceed along and drop off passengers at Berea Station then proceed along Williams Road and turn right into Smit Street and proceed as stated above to the final destination.</p> <p>Reverse Route:</p> <p>From Teacher's Centre Taxi Rank either right into Umgeni Road turn right into Leopold Street and join Canongate Road then proceed straight into N3 Freeway and drive backwards using the same forward route as stated above or drive along Umgeni Road then proceed as stated in the forward route above.</p>
-------	--



transport

Department:
Transport
Province of KwaZulu-Natal

GAZETTE

LGKZNG12-2015-JUN

REGION: ALL

1) Application Number: APP0024748	2) Gazette Number: LGKZNG12-2015-JUN
3) Applicant: NOMPUMELELO SIPHIWE NKOMO ID NO. 6705180452086 Association: MANDINI-SUNDUMBILI AND TUGELA TAXI O.A	4) Applicant Address: P O BOX 3077 SUNDUMBILI 4491
5) Existing Licence Holder: NOT APPLICABLE ID NO. NOT APPLICABLE	6) Existing Licence Holder Address: NOT APPLICABLE
7) Type of application: NEW OPERATING LICENCE	8) Operating Licence Number: NOT AVAILABLE
9) Vehicle Type: MINIBUS	10) 1 x 13 (SEATED) + 0 (STANDING)
11) Region: ILEMBE	
12.1	<p>EXISTING AUTHORITY IN THE CURRENT ROUTE NETWORK</p> <p>ROUTE: 3</p> <p>Mandini Taxi Rank to Melmoth Taxi Rank.</p> <p>From Mandini Taxi Rank use the outward routes as stated in route 2 above then along R66/ R34 Melmoth becoming Piet Retief Street turn right into Victoria Street and then turn left into Melmoth Taxi Rank.</p> <p>Reverse Route.</p> <p>From Melmoth Taxi Rank turn right into Victoria Street and left into Piet Retief Street becoming R66 proceed along backwards to the starting point using the same forward route.</p>
12.2	<p>ROUTE: 4</p> <p>Mandini Taxi Rank to Ulundi Taxi Rank.</p> <p>From Mandini Taxi Rank use the outward routes as stated in route 2 above then along R66/ R34 becoming R66 which changes into King Dinizulu Highway in Ulundi turn right into Princess Magogo Street then left into Ulundi Taxi Rank.</p> <p>Reverse Route.</p> <p>From Ulundi Taxi Rank turn right into Princess Magogo Street then left into King Dinizulu Highway becoming R66 then drive backwards along the same forward route.</p>
12.3	<p>ROUTE: 2</p> <p>Mandini Taxi Rank to Eshowe Taxi Rank:</p> <p>From Mandini Taxi Rank turn left into Road No.P459 becoming White Street at Isithebe which Also changes into Road No.P265, proceed along and turn left and join R102.Turn left and Proceed along R66, turn left into Road No.P323 becoming John Ross Highway then right into Osborne Road and into a road which leads to Eshowe Taxi Rank.</p> <p>Alternative Route:</p> <p>From Mandini Taxi Rank turn right into Road No.459 turn left into Road No. 258 proceed Straight and turn left into R102 then drive along as stated above to the final destination.</p> <p>Alternatively:</p> <p>Drive along Road No.258 and turn left into N2 Free Way then left into R66 Eshowe direction And proceed along R66 then left turn into Kangela Road and left turn in to Mangosuthu Buthelezi Drive and left into Osborne Road then right into a road which leads to Eshowe Taxi Rank.</p> <p>Reverse Route:</p> <p>From Eshowe Taxi Rank turn left into Main Road then right into John Ross Highway becoming Road No.P323 and then drive backwards using the same forward route or from John Ross Highway proceed into Osborne Road, then right into Mangosuthu Buthelezi Drive and right into Kangela Road then right into R66 and drive backwards using the same forward route.</p>



transport

Department:
Transport
Province of KwaZulu-Natal

GAZETTE

LGKZNG12-2015-JUN

REGION: ALL

12.4	<p>EXISTING AUTHORITY IN THE CURRENT ROUTE NETWORK</p> <p>ROUTE: 6</p> <p>Mandini Taxi Rank to Mtubatuba Taxi Rank.</p> <p>From Mandini Taxi Rank use the outward routes mentioned in route 2 above then along Road No. 258 turn left and proceed along N2 Free Way. Drive along N2 and after passing KwaMsane Township turn right into Road No.P237/ R618 proceed along then turn left into Riverview Road and then right into Inyathi Road right again into Inkosi Mtubatuba Road then proceed straight to the taxi rank.</p> <p>Reverse Route.</p> <p>From Mtubatuba Taxi Rank drive along Inkosi Mtubatuba Road the turn left into Inyathi Road And then drive backwards using the same forward route.</p>
12.5	<p>ROUTE: 5</p> <p>Mandini Taxi Rank to Nongoma Taxi Rank.</p> <p>From Mandini Taxi Rank use the outwards routes as stated in route 2 above then along R66 Becoming King Dinizulu Highway in Ulundi which changes back to R66 after passing Ulundi, Then in Nongoma still along the same route turn left into Nongoma Taxi Rank.</p> <p>Reverse Route.</p> <p>From Nongoma Taxi Rank turn right into R66 then proceed straight to the starting point using the same forward route.</p>
12.6	<p>ROUTE: 9</p> <p>EXISTING AUTHORITY IN THE CURRENT ROUTE NETWORK</p> <p>Mandini Taxi Rank to Stanger Taxi Rank.</p> <p>From Mandini Taxi Rank make use of outward routes as detailed in route 1 above then at an intersection of R102 and Blythedale Beach in Stanger turn right into Link Street and right again joining Balcomb Street then left into Stanger Taxi Rank.</p> <p>Reverse Route.</p> <p>From Stanger Taxi Rank drive backwards using the same forward route.</p>
12.7	<p>ROUTE: 8</p> <p>EXISTING AUTHORITY IN THE CURRENT ROUTE NETWORK</p> <p>Mandini Taxi Rank to Mkuze Taxi Rank.</p> <p>From Mandini Taxi Rank make use of outwards routes as detailed in routes 8 & 9 above, then along R102 proceed along as stated in route 14 above and arrive at Mkuze Taxi Rank.</p>
12.8	<p>APPROVED ROUTES</p> <p>MANDINI, SUNDUMBILI & TUGELA TAXI OWNERS ASSOCIATION</p> <p>EXISTING AUTHORITY IN THE CURRENT ROUTE NETWORK</p> <p>ROUTE: 1</p> <p>Mandini Taxi Rank to Durban.</p> <p>From Mandini Taxi Rank proceed along an outward road from the rank then turn right into Road No.P459, drive along then turn left into Road No.258 then proceed onto an on ramp to R102, turn left southwards along R102.At Stanger turn left into Blythedale Beach drive along R74 and then join into N2 Freeway. Proceed along N2 Freeway and turn left at Umhlanga into M41 left into M4, then proceed towards the city centre along M4 and turn right into M17W Argyle Road then left into R102 Umgeni Road. Proceed along and turn right into Leopold Street then left Market Road and then join Williams Road. Turn right into Smith Street then right into Warwick Avenue. Right into Alice Street and then left into Albert Street and park on the right into the Teacher's Centre Taxi Rank.</p> <p>Alternative Route:</p> <p>From Mandini Taxi Rank proceed as stated above in route 1.Along Road No.258 turn right into N2 Freeway drive along and at E.B. Cloete Junction turn left into N3 towards East then join Old Dutch Road becoming Alice Street then right into Market Road proceed along and drop off passengers at Berea Station then proceed along Williams Road and turn right into Smit Street and proceed as stated above to the final destination.</p> <p>Reverse Route:</p> <p>From Teacher's Centre Taxi Rank either right into Umgeni Road turn right into Leopold Street and join Canongate Road then proceed straight into N3 Freeway and drive backwards using the same forward route as stated above or drive along Umgeni Road then proceed as stated in the forward route above.</p>

**transport**

Department:
Transport
Province of KwaZulu-Natal

GAZETTE

LGKZNG12-2015-JUN

REGION: ALL

12.9 CONDITIONS/RESTRICTIONS

1. Passengers may be picked up and/or set down only at designated Taxi Rank or Taxi Stop, which shall exclude Bus Stops.
2. Entry or ranking on private property is not permitted without permission of the Landlord, a copy of which must be supplied to the Board before issue operating license.
3. Without having entered into an agreement with other operators on a common route, as contemplated by section 88 (2) (B) of Act 22 of 2000, the picking up or setting down of passengers on such route is not permitted. A copy of such agreement must be supplied to the Board.
4. At ranks, whether on -street or off-street, only the taxis that can be accommodated in the demarcated area may occupy the rank, excess vehicles must hold elsewhere at designated holding areas.
5. Rank permits or letters of authority must be produced in respect of all ranks in municipal arrears, in particular major towns and cities.
6. The allocation of any route or portion of a route is subject to the condition that it has been approved and allocated in good faith and that such route will be invalid should it transpire that the route or portion thereof will, or has caused conflict due to it having been approved based on incorrect or false information supplied to the Board or as a result of an error. In such instance the operating license must be returned to the Board for correction.
7. The vehicle must be covered by motor vehicle insurance as well as personal liability insurance.



transport

Department:
Transport
Province of KwaZulu-Natal

GAZETTE

LGKZNG13-2015-JUN

REGION: ALL

1) Application Number: APP0040736	2) Gazette Number: LGKZNG13-2015-JUN
3) Applicant: MC MAJOLA ID NO. 8304285529085 Association: ESTCOURT DISTRICT TAXI ASSOCIATION	4) Applicant Address: P.O BOX 168 ESTCOURT 3310
5) Existing Licence Holder: NOT APPLICABLE ID NO. NOT APPLICABLE	6) Existing Licence Holder Address: NOT APPLICABLE
7) Type of application: NEW OPERATING LICENCE	8) Operating Licence Number: NOT AVAILABLE
9) Vehicle Type: NOT AVAILABLE	10) 1 x 0 (SEATED) + 0 (STANDING)
11) Region: UTHUKELA	
12.1	<p>ROUTE 4 MABHALONINI TO ESCOURT From approved Taxi Rank in Mabhalonini, into and along R103, into Drummond Road, left into Albert Street, right into Phillip Street, into Alexandra Street, into Alexandra Street Taxi Rank and return along the forward route in reverse.</p>



transport

Department:
Transport
Province of KwaZulu-Natal

GAZETTE

LGKZNG13-2015-JUN

REGION: ALL

1) Application Number: APP0040746	2) Gazette Number: LGKZNG13-2015-JUN
3) Applicant: ME MTHEMBU ID NO. 5508235674089 Association: KLIPRIVER TAXI ASSOCIATION	4) Applicant Address: P.O BOX 5240 EZAKHENI KWAZULU-NATAL 3381
5) Existing Licence Holder: NOT APPLICABLE ID NO. NOT APPLICABLE	6) Existing Licence Holder Address: NOT APPLICABLE
7) Type of application: RENEWAL AND COV AND	8) Operating Licence Number: LKNKZN0131640
9) Vehicle Type: MINIBUS	10) 1 x 15 (SEATED) + 0 (STANDING)
11) Region: UTHUKELA	
12.1	<p>10.WATERSMEET TO LADYSMITH / LYELL STREET TAXI RANK</p> <p>Inbound: From Approved Watersmeet Taxi Rank into Watersmeet Road, load, Hlathini load, Gcabhane load, Gcizela load, proceed with Watersmeet Road, to Peace Town, off load passengers and proceed with Watersmeet Road, turn left into R103 Harrismith Road, along Harrismith Road, turn left into Port Road, along Port Road turn left into Keate Street, proceed into Alexandra Street, along Alexandra Street, turn right into Lyell Street, along Lyell Street, turn left into Lyell Street Taxi Rank OR From Harrismith Road into King Street along King Street, turn left Lyell Street, along Lyell Street, turn right into Lyell Street Taxi Rank</p> <p>Outbound: From Lyell Street Taxi Rank, turn left into Queen Street, left into Lyell Street, along Lyell Street, turn right into King Street, into Port Road, into Harrismith Road, into R103, turn right into Watersmeet Road, proceed to Peacetown load, proceed into Watersmeet Road into Gcizela off load and load into Gcabhane off load and load, to Hlathini offload and load OR From Lyell Street Taxi Rank, turn left into Queen Street, along Queen Street, turn left into Keat Street, turn right into Port Road into Harrismith Road, into R103, turn right Watersmeet Road, proceed to Peace Town, load passengers, proceed into Watersmeet Road, into Gcizela, off load and load passengers into Gcabhane off load and load passengers to Hlathini off load and load passengers</p>

**transport**

Department:
Transport
Province of KwaZulu-Natal

GAZETTE

LGKZNG13-2015-JUN

REGION: ALL

12.2**CONDITIONS/RESTRICTIONS**

1. Passengers may be picked up and/or set down only at designated Taxi Rank or Taxi Stop, which shall exclude Bus Stops.
2. On the inbound trip to Durban, Newcastle, Dundee, Colenso, Greytown no passengers may be picked up enroute from leaving the magisterial of Klipriver until reaching the destination rank.
3. On the return trip to Kklipriver, no passengers may be set down until reaching the Magisterial District of Klipriver.
4. Entry or ranking on private property is not permitted without permission of the Landlord, a copy of which must be supplied to the Board before issue operating licence.
5. Without having entered into an agreement with other operators on a common route, as contemplated by section 88 (2) (B) of Act 22 of 2000, the picking up or setting down of passengers on such route is not permitted. A copy of such agreement must be supplied to the Board.
6. At ranks, whether on -street or off-street, only the taxis that can be accommodated in the demarcated area may occupy the rank, excess vehicles must hold elsewhere at designated holding areas.
7. Rank permits or letters of authority must be produced in respect of all ranks in municipal arrears, in particular major towns and cities.
8. The allocation of any route or portion of a route is subject to the condition that it has been approved and allocated in good faith and that such route will be invalid should it transpire that the route or portion thereof will, or has caused conflict due to it having been approved based on incorrect or false information supplied to the Board or as a result of an error. In such instance the operating licence must be returned to the Board for correction.
9. The vehicle must be covered by motor vehicle insurance as well as personal liability insurance.



transport

Department:
Transport
Province of KwaZulu-Natal

GAZETTE

LGKZNG13-2015-JUN

REGION: ALL

1) Application Number: APP0040728	2) Gazette Number: LGKZNG13-2015-JUN
3) Applicant: EL ZUMA ID NO. 6901016990080 Association: UZIMELENI TAXI ASSOCIATION	4) Applicant Address: P O BOX 11972 MERRIVALE 3291
5) Existing Licence Holder: MW KHUMALO ID NO. 6705305288084	6) Existing Licence Holder Address: PO BOX 345 MERRIVALE KWAZULU NATAL KWA-ZULU NATAL 3291
7) Type of application: NORMAL TRANSFER	8) Operating Licence Number: LKNKZN0118295
9) Vehicle Type: NOT AVAILABLE	10) 1 x 15 (SEATED) + 0 (STANDING)
11) Region: UMGUNGUNDLOVU	
12.1	<p>APPROVED ROUTES UZIMELENI TAXI ASSOCIATION</p> <p>1. Howick to Mpophomeni From approved Taxi Rank in Howick, Somme Street turn right into Harvard Street, turn right into R103 Main Street and then pass the following locations Sarmcol, Midlands Hospital (Enkambini), Greenfield, Esokeni and then proceed into Zeederberg Road, turn right at Traffic lights at merrivale Shell Service Station, turn right into R617 Boston Road and then pass Satan Stores, Tumble Road, Emakanini, N.P.B. and then turn right into Mandela Highway, turn right into Tambo Road, turn left into Chris Hani Highway then turn left into Mhlongo Road at St. Anne Transits Taxi rank, turn right into Mandela Highway then pass Mpophomeni taxi Rank proceed along the same Road till pass transits Taxi Rank at Anglican Church then proceed to Ebumnandini, Mpophomeni Cementary and Ward 8 (Emashingeni).</p> <p>Return Route: From Ward 8 (Emashingeni), Mpophomeni Cementary and Ebumnandini operate along Mandela Highway till pass Mpophomeni Taxi Rank and Emhlangeni then turn right into (R617) Boston Road and then follow forward route till cross Umngeni Bridge and then turn left into Morling Street, turn right into Somme Street Taxi Rank then proceed straight cross Harvard Street, Bell Street and then turn left into Main Street pass Halfway Toyota, Mini Market, Roman Catholic Church, Sunfield and then turn left into Greendale Shopping Centre and then return along Main Street till turn left into Gush Ave at Mini Market, turn right into Mare Street till turn right into Karkloof Road and proceed left into Main Street and turn right into Morling Street and turn into Somme Street Taxi Rank.</p>



transport

Department:
Transport
Province of KwaZulu-Natal

GAZETTE

LGKZNG13-2015-JUN

REGION: ALL

12.2	<p>CONDITIONS/RESTRICTIONS</p> <ol style="list-style-type: none"> 1.Passengers may be picked up and/or set down only at designated Taxi Rank or Taxi Stop, which shall exclude Bus Stops. 2.Entry or ranking on private property is not permitted without permission of the Landlord, a copy of which must be supplied to the Board before issue operating licence. 3.Without having entered into an agreement with other operators on a common route, as contemplated by section 88 (2) (B) of Act 22 of 2000, the picking up or setting down of passengers on such route is not permitted. A copy of such agreement must be supplied to the Board. 4.At ranks, whether on -street or off-street, only the taxis that can be accommodated in the demarcated area may occupy the rank, excess vehicles must hold elsewhere at designated holding areas. 5.Rank permits or letters of authority must be produced in respect of all ranks in municipal arrears, in particular major towns and cities. 6.The allocation of any route or portion of a route is subject to the condition that it has been approved and allocated in good faith and that such route will be invalid should it transpire that the route or portion thereof will, or has caused conflict due to it having been approved based on incorrect or false information supplied to the Board or as a result of an error. In such instance the operating licence must be returned to the Board for correction. 7.The vehicle must be covered by motor vehicle insurance as well as personal liability insurance.
12.3	<p>OO ROUTE CHARTER SERVICE FROM UZIMELENI TAXI RANK TO POINT WITHIN THE PROVINCE OF KZN ONLY. NO PICKING UP OR SETTING DOWN OF PASSENGERS EN ROUTE.</p>



transport

Department:
Transport
Province of KwaZulu-Natal

GAZETTE

LGKZNG13-2015-JUN

REGION: ALL

1) Application Number: APP0037985	2) Gazette Number: LGKZNG13-2015-JUN
3) Applicant: SOMVINJANA M ID NO. 4009210129083 Association: UMZIMKULU UNCEDO SERVICE TAXI ASSOCIATION	4) Applicant Address: PO BOX1795 KOKSTAD 4700
5) Existing Licence Holder: NOT APPLICABLE ID NO. NOT APPLICABLE	6) Existing Licence Holder Address: NOT APPLICABLE
7) Type of application: NEW OPERATING LICENCE	8) Operating Licence Number: NOT AVAILABLE
9) Vehicle Type: MINIBUS	10) 1 x 15 (SEATED) + 0 (STANDING)
11) Region: SISONKE	
12.1	ROUTE 8 DEPARTURE FROM RIVERSIDE TO DESTINATION HARDING from Umzimkulu (Riverside) Taxi Rank proceed and pass Nyanisweni location cross railway Line proceed and pass Sidikideni Location, proceed and pass Egiton Location, proceed and pass Ntsikeni proceed Malenge Bridge proceed and pass bawinile store proceed and pass Bhishobhi Tribal Authority proceed and pass Zama Store and cross Marhewini Bridge proceed and pass Nomarhanjana Location proceed and pass makangala Location,Dontsu Mlenzana proceed turn left to Singisi Forest Product pass Mphurhu Plantation ,Ngunjini,njunga,Sekelan Ncambele Kwamadlathu farm,Redsdale Location,Kwafile Location Langewaght Plantation proceed to Ngqumarheni Juction turn left join R56 proceed and pass Mdlantsimbi Forest and then pass Engele Forest and pass magalela Service Station turn right join N2 proceed and pass forest Plantation and pass guy SawMill proceed and pass Weza Junction proceed and turn right join Murchison proceed and cross Stop Street,cross Musgrave street proceed and turn left join Fielf Street to Harding Taxi Rank and return on the same route.NB:THERE ARE PICK UPS AND DROP OFFS ALONG THE WAY.
12.2	DEPARTURE FROM UMZIMKULU: RIVERSIDE TO DESTINATION: JOHANNESBURG FROM UMZIMKHULU RIVERSIDE TAXI RANK PASS CREIGHTON JOIN R612 TURN LEFT PROCEED DONYBROOK TURN RIGHT JOIN R617 PASS BULWER PROCEED TURN LEFT JOIN N3 PASS MOOI RIVER PASS TUGELA TOLL PLAZA PROCEED PASS VANRENEEN, MENTROSE HARRISMITH, WARDEN, VILLIERS PLAZA PROCEED AND PASS GROOTVLEI PROCEED AND PASS DEHOEK TOLL PLAZA HEIDENURG TURN LEFT TO VOLSORUS TAXI RANK. THERE ARE DROP-OFFS PROCEED AND JOIN N3 PROCEED AND TURN LEFT JOIN M2 TURN LEFT TO CITY DEEP. THERE ARE DROP-OFFS PROCEED JOIN HARROW ROAD THROUGH COMMISSIONER STREET PROCEED AND TURN RIGHT JOIN RISSIK STREET PROCEED TURN RIGHT JOIN DEVILLIERS STREET, TRUMPH STREET TURN RIGHT TO (WEST GATE) SELBY, MARTIN STREET. THERE ARE DROP-OFFS PROCEED AND TURN LEFT JOIN MTEM PILISO STREET PROCEED AND JOIN BREE STREET. THERE ARE DROP-OFFS PROCEED TURN LEFT JOIN RISSIK STREET PROCEED TURN RIGHT JOIN DEVILLIERS STREET TURN LEFT JOIN VANDERERS STREET PROCEED AND TURN LEFT TO JOHANNESBURG PARK CITY RANK AND RETURN ON THE SAME ROUTE.



transport

Department:
Transport
Province of KwaZulu-Natal

GAZETTE

LGKZNG13-2015-JUN

REGION: ALL

1) Application Number: APP0040750	2) Gazette Number: LGKZNG13-2015-JUN
3) Applicant: S BIYELA ID NO. 5801210308082 Association: ESHOWE & DISTRICT TAXI OWNERS ASS.	4) Applicant Address: P O BOX 38309 EMLALAZI KWA-ZULU NATAL 3894
5) Existing Licence Holder: NOT APPLICABLE ID NO. NOT APPLICABLE	6) Existing Licence Holder Address: NOT APPLICABLE
7) Type of application: BACKLOG CAPTURE	8) Operating Licence Number: LKNKZN0113102
9) Vehicle Type: MINIBUS	10) 1 x 15 (SEATED) + 0 (STANDING)
11) Region: UTHUNGULU	
12.1	<p>ROUTE 1. ESHOWE TO DURBAN</p> <p>From Eshowe Taxi Rank (No.47) Main Road turn right to John Roass Highway to R66, turn right pass Gingindlovu to Dokodweni Plaza, N2 Freeway straight to Mvoti Plaza proceed</p> <p>Here we use two ways (drop passengers)</p> <p>First Way: turn left to Ballito M17 to M4</p> <p>Second Way: proceed N2 to Tongaat Plaza pass and turn left to M80, pass Gateway to M4</p> <p>Two ways come together to M4 pass Virginia Airport proceed along M4.</p> <p>Turn right to Argyle Road to Mngeni Road turn left drop passengers to Durban Station</p> <p>Proceed Mngeni Road, turn right to Leopard Street drop passengers all the way to Berea Station and turn back to Alice Street to Mngeni Road to Durban Long Distance Taxi Rank (no. 35) pick passengers</p> <p>Return use same as per forward journey</p>
12.2	<p>ROUTE 3. ESHOWE TO EMPANGENI</p> <p>Eshowe Taxi Rank (no.47), turn left Osborn Road, turn right to Kangela Street, turn left join R66, cross Umlalazi Bridge, proceed R66, turn right to P230, turn right to P230 TO Nqoleni to Mhlathuze Bridge join R34 OR R66, pass Nkweleni, turn right to R34 proceed, drop all the way to Empangeni Town Main Road, turn left to Biyela Road, turn right to Byrne Street, turn right O.K. Rank, drop passengers pick some passengers, turn back to Byrne Street, to Biyela Road to Empangeni Taxi Rank (A.Rank), return use same as per forward journey, drop passengers all along the way R34 to R66 to Eshowe</p>
12.3	<p>ROUTE 4. ESHOWE TO GINGINDLOVU</p> <p>From Eshowe Taxi Rank (No.47) Main Road, turn right to John Ross Highway to R66, pick and drop passengers all the way to Gingindlovu Taxi Rank, return use the same as per forward journey, drop passengers all the way to Eshowe</p>



transport

Department:
Transport
Province of KwaZulu-Natal

GAZETTE

LGKZNG13-2015-JUN

REGION: ALL

12.4	<p>ROUTE 5. ESHOWE TO MANDINI</p> <p>From Eshowe Taxi Rank (No.47) Main Road, turn right to John Roass Highway to R66, turn right pass Gingindlovu, turn right R102, turn right P224, pass Amatikulu Mill, pass Inyoni, pass Isithebe Industrial Area, enter Sundumbili Township turn right to Sundumbili Taxi Rank, return use the same as per forward journey pick and drop passengers all the way to Eshowe</p>
12.5	<p>ROUTE 6. ESHOWE TO MELMOTH</p> <p>From Eshowe Taxi Rank (no.47) to Main Road to Osborn Road, turn right to Kangela Street, turn left join R66, pass Nkwaleni proceed R66, drop passengers all the way R66, turn right to Victoria Street, to enter Melmoth Town, turn left to Melmoth Rank, return use same as per forward journey, drop passengers all the way to Eshowe.</p>
12.6	<p>ROUTE 7.1 ESHOWE TO NKANDLA</p> <p>From Eshowe Taxi Rank (no.47), turn left to Osborn Road, turn right to Kangela Street, turn left join R66, pass Nkwaleni proceed R66, pass melmoth Town and turn right to R68, straight to Nkandla taxi Rank (pick up passengers), return use same as forward journey.</p> <p>7.2 ESHOWE TO NKANDLA (2)</p> <p>From Eshowe Taxi Rank (no.47) to Main Road to Osborn Road, turn left to Kangela Street, to P50-1 pass Ntumeni proceed P50-1 proceed to Nkandla Taxi Rank, pick passengers, return using the same route as forward journey</p>
12.7	<p>ROUTE 9. ESHOWE TO STANGER</p> <p>From Eshowe Taxi Rank (no.47) Main Road, turn right to John Ross Highway to R66, turn right pass Gingindlovu, turn right R102, proceed to New Guelderland to Stanger, turn right to R74, turn left to King Shaka Road, turn right to KwaDukuza Taxi Rank, pick up passengers, return use the same as per forward journey, drop passengers all the way to Eshowe</p>
12.8	<p>ROUTE 10. ESHOWE TO MBONGOLWANE</p> <p>From Eshowe Taxi Rank (no.47) to Main Road, turn left to Osborn Road, turn right to Kangela Street to P50-1 Ntumeni, turn left to P218, proceed to Mbongolwane Hospital and Mbongolwane Police Station, return using the same route as per forward journey and drop passengers</p>
12.9	<p>ROUTE 12. ESHOWE TO LINDELA</p> <p>From Eshowe Taxi Rank (no.47) to Main Road to Osborn Road, turn left to Kangela Street, to P50-1 pass Ntumeni proceed P50-1 Nkandla way, turn left to P15 Lindela Area, return using the same route as per forward journey, drop passengers all the way to Eshowe</p>



transport

Department:
Transport
Province of KwaZulu-Natal

GAZETTE

LGKZNG13-2015-JUN

REGION: ALL

1) Application Number: APP0040731	2) Gazette Number: LGKZNG13-2015-JUN
3) Applicant: VA MAVIMBELA ID NO. 4904185603080 Association: ESIKHAWINI TAXI ASSOCIATION	4) Applicant Address: P O BOX 2398 ESIKHAWINI KWA-ZULU NATAL 3887
5) Existing Licence Holder: NOT APPLICABLE ID NO. NOT APPLICABLE	6) Existing Licence Holder Address: NOT APPLICABLE
7) Type of application: BACKLOG CAPTURE	8) Operating Licence Number: LKNKZN0120673
9) Vehicle Type: MINIBUS	10) 1 x 15 (SEATED) + 0 (STANDING)
11) Region: UTHUNGULU	
12.1	<p>ROUTE 1. ESIKHAWINI TO RICHARDSBAY</p> <p>Depart Esikhawini Taxi Rank, turn left into Mthomboni Road, right into Mdlebe Mpuma (east), into Meloni (P106) carry straight down the B10 (P106), past Madlankala, turn right into R34 (John Ross Parkway), turn left West Central Arterial carry straight into Bullion Boulevard, then turn left into Taxi City Rank Richardsbay, return along the same route</p>
12.2	<p>ROUTE 2. ESIKHAWINI TO RICHARDSBAY via Alton</p> <p>Depart Esikhawini Rank, left into Mthomboni Road, right into Mdlebe Mpuma (east), into Meloni (P106), carry straight down the B10 (P106), past Madlankala, turn right into R34 (John Ross Parkway), turn right into Alumina Allee, 100 metres away from the road, off loading at bus stop (Maringini), return back straight across Alumina Allee, off loading at Amalgamated, Engine Garage, Ikhwezi deport Bell, Shell Garage, ZCBF, Dollar Drive, turn right and left into Bullion Boulevard and turn left into Taxi Rank Richardsbay, and return along the same route</p>
12.3	<p>ROUTE 3. ESIKHAWINI TO EMPANGENI RAIL</p> <p>Depart Esikhawini Rank, turn left into Mthomboni Road, carry straight into D1567, turn right into N2 (freeway), turn left into R34 (John Ross Parkway), straight into Tanner Road, off loading at Kentucky, Post Office, Emric Motors and turn left into B Rank, off loading then turn into Main Road, turn left and right Grantham Highway, back into R34, turn right into Maxwell Street, then left into Lot 63 Taxi Rank, turn right into N2 (Ngoya x Roads) straight to Empangni Circle, left into Tanner Road, then right into B-Rank, turn right into Tanner Road, turn left into R34, right into Maxwell Street, left into Lot 63, taxi rank Empangeni and return along the same route</p>
12.4	<p>ROUTE 4. ESIKHAWINI TO EMPANGENI LOT 63</p> <p>Depart Esikhawini Rank, turn left into Mthomboni Road, straight into D1567, turn right into N2, left into R34 (John Ross Parkway), straight into Main Road, off loading at Speedy, turn left into President Swart Avenue, off loading at Central Park, Total Garage, turn right into Maxwell Street, then left into Lot 63 Taxi Rank Empangeni and return along the same route</p>
12.5	<p>ROUTE 5. ESIKHAWINI (MPEMBENI) TO RICHARDSBAY</p> <p>Depart Esikhawini Taxi Rank, turn right into Mthomboni Road, carry straight across Mdlebe Mpuma robots along D887 to Mpembeni (Lexon tea room), turn back along D887, straight down the B10 (P106), past Madlankala, turn right into R34 (John Ross Parkway), turn left into West Central Arterial, carry straight to Bullion Boulevard, then left into Taxi City Rank Richardsbay, along the same route</p>



transport

Department:
Transport
Province of KwaZulu-Natal

GAZETTE

LGKZNG13-2015-JUN

REGION: ALL

12.6	<p>ROUTE 6. ESIKHAWINI (PORT DUNFORD) TO EMPANGENI Depart Esikhawini Rank to Port Dunford, along D537 to kwaMoli tea room and turn back along D537, turn left into D1597, straight to Masongo X Roads, turn left into Mdlebe Mpuma, right into Meloni (P106), carry straight down the B10 (P106), past Madlankal, turn left into R34 (John Ross Parkway), turn left into Tanner Road, offloading at Kentucky, Post Office, Emric Motors, left into B-Rank, back into Main Road, left and right into Grantam Highway, turn right into Maxwell Street, then left into Lot 63 Taxi Rank Empangni, and return along the same route</p>
12.7	<p>ROUTE 7. ESIKHAWINI TO DURBAN Depart Esikhawini Rank, carry straight into D1567, turn left into N2 Freeway, carry on straight and turn right into Argyle Road, turn left into Umgeni Road, turn right into Leopold Street, off loading at Durban Station, carry straight to Market Street, off loading at Berea New Market Durban, return along the same route</p>
12.8	<p>ROUTE 00 CONDITIONS:</p> <ol style="list-style-type: none"> 1.PASSENGERS MAY BE PICKED UP AND/OR SET DOWN ONLY AT DESIGNATED TAXI RANK OR TAXI STOP, WHICH SHALL EXCLUDE BUS STOPS. 2.ENTRY OR RANKING ON PRIVATE PROPERTY IS NOT PERMITTED WITHOUT WRITTEN PERMISSION OF THE LANDLORD, A COPY OF WHICH MUST BE SUPPLIED TO THE BOARD. 3.WITHOUT HAVING ENTERED INTO AN AGREEMENT WITH OTHER OPERATORS ON A COMMON ROUTE, AS CONTEMPLATED BY SECTION 88(2)(B) OF ACT 22 OF 2000, THE PICKING UP OR SETTING DOWN OF PASSENGERS ON SUCH ROUTE IS NOT PERMITTED. A COPY OF SUCH AGREEMENT MUST BE SUPPLIED TO THE BOARD. 4.AT RANKS, WHETHER ON – STREET OR OFF – STREET, ONLY THE TAXIS THAT CAN BE ACCOMODATED IN THE DEMARCATED AREA MAY OCCUPY THE RANK, EXCESS VEHICLES MUST HOLD ELSEWHERE AT DESIGNATED HOLDING AREAS. 5.RANK PERMITS OR LETTERS OF AUTHORITY MUST BE PRODUCED IN RESPECT OF ALL RANKS IN MUNICIPAL AREAS, IN PARTICULAR MAJOR TOWNS AND CITIES AND IN PARTICULAR INTER-PROVINCIAL DESTINATIONS. 6.THE ALLOCATION OF ANY ROUTE OR PORTION OF A ROUTE IS SUBJECT TO THE CONDITION THAT IT HAS BEEN APPROVED AND ALLOCATED IN GOOD FAITH AND THAT SUCH ROUTE WILL BE INVALID SHOULD IT TRANSPIRE THAT THE ROUTE OR PORTION THEREOF WILL, OR HAS CAUSED CONFLICT DUE TO IT HAVING BEEN APPROVED BASED ON INCORRECT OR FALSE INFORMATION SUPPLIED TO THE BOARD OR AS A RESULT OF AN ERROR. IN SUCH INSTANCE THE OPERATING LICENCE MUST BE RETURNED TO THE BOARD FOR CORRECTION. 7.THE VEHICLE MUST BE COVERED BY MOTOR VEHICLE INSURANCE AS WELL AS PERSONAL LIABILITY INSURANCE



transport

Department:
Transport
Province of KwaZulu-Natal

GAZETTE

LGKZNG13-2015-JUN

REGION: ALL

1) Application Number: APP0040814	2) Gazette Number: LGKZNG13-2015-JUN
3) Applicant: MW KHUMALO ID NO. 5506255472087 Association: ESIKHAWINI TAXI ASSOCIATION	4) Applicant Address: P O BOX 40017 RICHARDS BAY KWA-ZULU NATAL 3900
5) Existing Licence Holder: NOT APPLICABLE ID NO. NOT APPLICABLE	6) Existing Licence Holder Address: NOT APPLICABLE
7) Type of application: BACKLOG CAPTURE	8) Operating Licence Number: LKNKZN018234
9) Vehicle Type: MINIBUS	10) 1 x 15 (SEATED) + 0 (STANDING)
11) Region: UTHUNGULU	
12.1	<p>ROUTE 1. ESIKHAWINI TO RICHARDSBAY</p> <p>Depart Esikhawini Taxi Rank, turn left into Mthomboni Road, right into Mdlebe Mpuma (east), into Meloni (P106) carry straight down the B10 (P106), past Madlankala, turn right into R34 (John Ross Parkway), turn left West Central Arterial carry straight into Bullion Boulevard, then turn left into Taxi City Rank Richardsbay, return along the same route</p>
12.2	<p>ROUTE 2. ESIKHAWINI TO RICHARDSBAY via Alton</p> <p>Depart Esikhawini Rank, left into Mthomboni Road, right into Mdlebe Mpuma (east), into Meloni (P106), carry straight down the B10 (P106), past Madlankala, turn right into R34 (John Ross Parkway), turn right into Alumina Allee, 100 metres away from the road, off loading at bus stop (Maringini), return back straight across Alumina Allee, off loading at Amalgamated, Engine Garage, Ikhwezi deport Bell, Shell Garage, ZCBF, Dollar Drive, turn right and left into Bullion Boulevard and turn left into Taxi Rank Richardsbay, and return along the same route</p>
12.3	<p>ROUTE 3. ESIKHAWINI TO EMPANGENI RAIL</p> <p>Depart Esikhawini Rank, turn left into Mthomboni Road, carry straight into D1567, turn right into N2 (freeway), turn left into R34 (John Ross Parkway), straight into Tanner Road, off loading at Kentucky, Post Office, Emric Motors and turn left into B Rank, off loading then turn into Main Road, turn left and right Grantham Highway, back into R34, turn right into Maxwell Street, then left into Lot 63 Taxi Rank, turn right into N2 (Ngoya x Roads) straight to Empangni Circle, left into Tanner Road, then right into B-Rank, turn right into Tanner Road, turn left into R34, right into Maxwell Street, left into Lot 63, taxi rank Empangeni and return along the same route</p>
12.4	<p>ROUTE 4. ESIKHAWINI TO EMPANGENI LOT 63</p> <p>Depart Esikhawini Rank, turn left into Mthomboni Road, straight into D1567, turn right into N2, left into R34 (John Ross Parkway), straight into Main Road, off loading at Speedy, turn left into President Swart Avenue, off loading at Central Park, Total Garage, turn right into Maxwell Street, then left into Lot 63 Taxi Rank Empangeni and return along the same route</p>
12.5	<p>ROUTE 5. ESIKHAWINI (MPEMBENI) TO RICHARDSBAY</p> <p>Depart Esikhawini Taxi Rank, turn right into Mthomboni Road, carry straight across Mdlebe Mpuma robots along D887 to Mpembeni (Lexon tea room), turn back along D887, straight down the B10 (P106), past Madlankala, turn right into R34 (John Ross Parkway), turn left into West Central Arterial, carry straight to Bullion Boulevard, then left into Taxi City Rank Richardsbay, along the same route</p>



transport

Department:
Transport
Province of KwaZulu-Natal

GAZETTE

LGKZNG13-2015-JUN

REGION: ALL

12.6	<p>ROUTE 6. ESIKHAWINI (PORT DUNFORD) TO EMPANGENI Depart Esikhawini Rank to Port Dunford, along D537 to kwaMoli tea room and turn back along D537, turn left into D1597, straight to Masongo X Roads, turn left into Mdlebe Mpuma, right into Meloni (P106), carry straight down the B10 (P106), past Madlankal, turn left into R34 (John Ross Parkway), turn left into Tanner Road, offloading at Kentucky, Post Office, Emric Motors, left into B-Rank, back into Main Road, left and right into Grantam Highway, turn right into Maxwell Street, then left into Lot 63 Taxi Rank Empangni, and return along the same route</p>
12.7	<p>ROUTE 7. ESIKHAWINI TO DURBAN Depart Esikhawini Rank, carry straight into D1567, turn left into N2 Freeway, carry on straight and turn right into Argyle Road, turn left into Umgani Road, turn right into Leopold Street, off loading at Durban Station, carry straight to Market Street, off loading at Berea New Market Durban, return along the same route</p>
12.8	<p>ROUTE 00 CONDITIONS:</p> <ol style="list-style-type: none"> 1.PASSENGERS MAY BE PICKED UP AND/OR SET DOWN ONLY AT DESIGNATED TAXI RANK OR TAXI STOP, WHICH SHALL EXCLUDE BUS STOPS. 2.ENTRY OR RANKING ON PRIVATE PROPERTY IS NOT PERMITTED WITHOUT WRITTEN PERMISSION OF THE LANDLORD, A COPY OF WHICH MUST BE SUPPLIED TO THE BOARD. 3.WITHOUT HAVING ENTERED INTO AN AGREEMENT WITH OTHER OPERATORS ON A COMMON ROUTE, AS CONTEMPLATED BY SECTION 88(2)(B) OF ACT 22 OF 2000, THE PICKING UP OR SETTING DOWN OF PASSENGERS ON SUCH ROUTE IS NOT PERMITTED. A COPY OF SUCH AGREEMENT MUST BE SUPPLIED TO THE BOARD. 4.AT RANKS, WHETHER ON – STREET OR OFF – STREET, ONLY THE TAXIS THAT CAN BE ACCOMODATED IN THE DEMARCATED AREA MAY OCCUPY THE RANK, EXCESS VEHICLES MUST HOLD ELSEWHERE AT DESIGNATED HOLDING AREAS. 5.RANK PERMITS OR LETTERS OF AUTHORITY MUST BE PRODUCED IN RESPECT OF ALL RANKS IN MUNICIPAL AREAS, IN PARTICULAR MAJOR TOWNS AND CITIES AND IN PARTICULAR INTER-PROVINCIAL DESTINATIONS. 6.THE ALLOCATION OF ANY ROUTE OR PORTION OF A ROUTE IS SUBJECT TO THE CONDITION THAT IT HAS BEEN APPROVED AND ALLOCATED IN GOOD FAITH AND THAT SUCH ROUTE WILL BE INVALID SHOULD IT TRANSPIRE THAT THE ROUTE OR PORTION THEREOF WILL, OR HAS CAUSED CONFLICT DUE TO IT HAVING BEEN APPROVED BASED ON INCORRECT OR FALSE INFORMATION SUPPLIED TO THE BOARD OR AS A RESULT OF AN ERROR. IN SUCH INSTANCE THE OPERATING LICENCE MUST BE RETURNED TO THE BOARD FOR CORRECTION. 7.THE VEHICLE MUST BE COVERED BY MOTOR VEHICLE INSURANCE AS WELL AS PERSONAL LIABILITY INSURANCE



transport

Department:
Transport
Province of KwaZulu-Natal

GAZETTE

LGKZNG13-2015-JUN

REGION: ALL

1) Application Number: APP0040703	2) Gazette Number: LGKZNG13-2015-JUN
3) Applicant: BT MTHETHWA ID NO. 5708195776086 Association: KWAMBONAMBI LOCAL & LONG D. TAXI ASS.	4) Applicant Address: P. O. BOX 9800 KWAMBONAMBI 3915
5) Existing Licence Holder: NOT APPLICABLE ID NO. NOT APPLICABLE	6) Existing Licence Holder Address: NOT APPLICABLE
7) Type of application: NEW OPERATING LICENCE	8) Operating Licence Number: NOT AVAILABLE
9) Vehicle Type: NOT AVAILABLE	10) 1 x 0 (SEATED) + 0 (STANDING)
11) Region: UTHUNGULU	
12.1	1. GOINTETHE TO KWA MBONAMBI From Gointhethe Store, turn left pass Mndeni, pass Mhlahlancni to Manazarethen, back to Vela, pass Casoline to P232 (Maphelane Road), go across N2 Freeway, to P232, turn left to Regia Street, go down to KwaMbonambi Taxi Rank
12.2	2. KWAMBONAMBI TO DURBAN STATION From KwaMbonambi Taxi Rank (Lot No. 15977) in Regia Street at KwaMbonambi, go down the road (Regia Street), turn right to P232, go down, turn left to N2 freeway, turn left to M4, go down the road, turn right to M17, go down then turn left to R102, down to Durban Station, offload and return without passengers
12.3	3. KWAMBONAMBI TO EMPANGENI (A-Rank) From KwaMbonambi Taxi Rank in Regia Street at KwaMbonambi go down the road (Regia Street), turn left to P232, go up the road to P497, turn right to P511 (to Bhuhubhu & Mthwana then turn back to P497, again pass Zonza, Mbabe & Mabhuveni, go down and turn to R34, go down Ukula Street, turn right to Biyela Street, turn right to Main Street, go to A-Rank Empangeni, offload and return with passengers.
12.4	4. KWAMBONAMBI TO KWANGWANASE From KwaMbonambi Taxi Rank in Regia Street at KwaMbonambi go down the Road (Regia Street), turn right to P231, go down, turn left to N2 Freeway, go down Jozini 19 Road to R22, down to Ithala Complex Taxi Rank, offload and return without passengers.
12.5	5. KWAMBONAMBI TO RICHARDSBAY From KwaMbonambi Taxi Rank in Regia Street at KwaMbonambi, go down the road (Regia Street), turn right to P232, go down turn left to N2 Freeway, go down pass Mposa, pass Enseleni, turn left to D249, go up the road turning left to Krugerrand Road, go down to CBD Taxi Rank at Richards Bay, offload and return with passengers
12.6	6. SOKHULU TO KWAMBONAMBI From Sokhulu Taxi Rank, go down Maphelane Road, pass Casoline Saw Mill, pass Malanga Pan, pass Qedusizi Bottle Store, go across N2 Freeway, go up P232 Road, turn left to Regia Street, go down the Road to KwaMbonambi Taxi Rank.
12.7	7. KWAMBONAMBI TO DONDOTHA From KwaMbonambi in Regia Street at KwaMbonambi, go down the Road (Regia Street), turn left into P232, go up the road, at the cross Junction (Old Mtubatuba Road), go straight across to P497, pass Tandaza Store, turn right into P499, pass Esigaganeni, continue until you reach Donditha Taxi Rank, offload and return without passengers.
12.8	8. KWAMBONAMBI TO MTUBATUBA From KwaMbonambi Taxi Rank in Regia Street at KwaMbonambi, go down the Road (Regia Street), turn right into P232, go down the road, turn left into N2 Freeway, pass Penicuick, Teza, Safari, KwaMsani. ALTERNATIVE: From KwaMbonambi Taxi Rank in Regia Street at KwaMbonambi, go down the Road (Regia Street), turn right into P232, go down the road, turn left onto N2 Freeway, pass Penicuick, Teza, Safari, KwaMsani, turn right into R618, right into the Platza Rank, offload and return without passengers.



transport

Department:
Transport
Province of KwaZulu-Natal

GAZETTE

LGKZNG13-2015-JUN

REGION: ALL

12.9	<p>9 KWAMBONAMBI TO NHLABANE RESERVE From KwaMbonambi Taxi Rank in Regia Street, go down the Road (Regia Street), turn right into P232, go down, turn left onto N2 Freeway, turn right into Taner Road, go down to B-Rank, offload and return without passengers.</p>
12.10	<p>CONDITIONS/RESTRICTIONS</p> <ol style="list-style-type: none"> 1. Passengers may be picked up and/or set down only at designated Taxi Rank or Taxi Stop, which shall exclude Bus Stops. 2. Entry or ranking on private property is not permitted without permission of the Landlord, a copy of which must be supplied to the Board before issue operating license 3. Without having entered into an agreement with other operators on a common route, as contemplated by section 88 (2) (B) of Act 22 of 2000, the picking up or setting down of passengers on such route is not permitted. A copy of such agreement must be supplied to the Board. 4. At ranks, whether on -street or off-street, only the taxis that can be accommodated in the demarcated area may occupy the rank, excess vehicles must hold elsewhere at designated holding areas. 5. Rank permits or letters of authority must be produced in respect of all ranks in municipal arrears, in particular major towns and cities. 6. The allocation of any route or portion of a route is subject to the condition that it has been approved and allocated in good faith and that such route will be invalid should it transpire that the route or portion thereof will, or has caused conflict due to it having been approved based on incorrect or false information supplied to the Board or as a result of an error. In such instance the operating license must be returned to the Board for correction. 7. The vehicle must be covered by motor vehicle insurance as well as personal liability insurance.



transport

Department:
Transport
Province of KwaZulu-Natal

GAZETTE

LGKZNG13-2015-JUN

REGION: ALL

1) Application Number: APP0014662	2) Gazette Number: LGKZNG13-2015-JUN
3) Applicant: ZG NDWANDWE ID NO. 7102120307084 Association: NONGOMA TAXI ASSOCIATION	4) Applicant Address: PO BOX1851 NONGOMA 3950
5) Existing Licence Holder: EM NDWANDWE ID NO. 6807075551087	6) Existing Licence Holder Address: P.O. BOX 1851 NONGOMA KWAZULU-NATAL KWA-ZULU NATAL 3950
7) Type of application: DECEASED TRANSFER	8) Operating Licence Number: LKNKZN0128082
9) Vehicle Type: NOT AVAILABLE	10) 1 x 15 (SEATED) + 0 (STANDING)
11) Region: ZULULAND	
12.1	<p>ROUTE 1 NONGOMA TAXI ASSOCIATION FROM NONGOMA TO DURBAN</p> <p>From an approved Nongoma Taxi Rank, turn right to Nongoma Main Road into R66, proceed along R66 and pass Ulundi and Melmoth (No drop or pick up will be made). Proceed into R34 and pass Ndundulu and turn right into R66 and pass Eshowe. From Eshowe town turn left to Total Garage (which is refreshment area. No drop or picks up will be made). Proceed along R66 and pass Gingindlovu (No drop or pick up will be made), and proceed to Dokodweni N2 on-ramp turn right and join N2 Toll Road, pass through Umvoti Plaza and pass Ballito and turn into right into M4 (drop may be made, no pick ups), and proceed along M4 to Durban into Ordinance Road, turn left into Soldiers Way (drop off at the Kings Gate), turn right into Leopold Road reaching Warwick Avenue, turn right and (drop can be made at Market, no pick-ups, no pick-ups. Proceed to Albert Road and turn right to Umngeni Road, and exit left to Osborne Street at the approved Taxi Rank. Off load, load and return along the forward route in reverse.</p> <p>1.1 ALTERNATIVE ROUTE NO.1 From approved Taxi Rank in Nongoma follow route as per no.1 above up to Ballito, proceed along N2 Toll Road through Umvoti Plaza and exit to R102 at the Gateway Mall to Umngeni Road, turn left and drop off at the Durban Station, proceed to Leopold Road and drop off at King's Gate and proceed along as detailed above.</p> <p>1.2 ALTERNATIVE ROUTE NO.2 From approved Taxi Rank in Nongoma, proceed to N2 Toll Road, exiting left into N3. Proceed along N3, exit to M13. Drop-off at Engen Garage, cross over to Warwick Avenue, into Alice Road (drop will be made at Grey Street), proceed to an approved rank at Osborne Street and return along route number 1 above.</p>
12.2	<p>Route 2. FROM NONGOMA TO NEWCASTLE</p> <p>From Nongoma Taxi Rank, turn left into R618, proceed along R618 to Ngome (Drop only), and turn left into R69, and cross over to R33 along Vryheid. Proceed along R33 and Blood River T-junction turn right into R34 proceed along R34 to Utrecht (drop can be made only). proceed along R34 and pass Osizweni and Madadeni (no drop only) and proceed to Newcastle, into Newcastle Taxi Rank. Off load, load and return along the forward route in reverse.</p>
12.3	<p>ROUTE 3. FROM NONGOMA TO VRYHEID</p> <p>From Nongoma Taxi Rank, turn left into R618, proceed along R618 to Ngome (Drop can be made only), proceed along R618 and turn left into R69, proceed along to Vryheid Taxi Rank. Offload, load and return along forward route in reverse.</p>

CONTINUES ON PAGE 1921 - PART 16



KwAZULU-NATAL PROVINCE
KwAZULU-NATAL PROVINSIE
ISIFUNDAZWE sAKwAZULU-NATALI

Provincial Gazette • Provinsiale Koerant • Igazethi Yesifundazwe

GAZETTE EXTRAORDINARY—BUITENGEWONE KOERANT—IGAZETHI EYISIPESHELI

(Registered at the post office as a newspaper) • (As 'n nuusblad by die poskantoor geregistreer)
(Irejistiwee njengephephandaba eposihhovisi)

PIETERMARITZBURG


Vol. 9

13 AUGUST 2015
13 AUGUSTUS 2015
13 KUNCWABA 2015

No. 1465

PART 16 OF 16

We all have the power to prevent AIDS



**AIDS
HELPLINE**

0800 012 322

DEPARTMENT OF HEALTH

Prevention is the cure

N.B. The Government Printing Works will not be held responsible for the quality of "Hard Copies" or "Electronic Files" submitted for publication purposes

ISSN 1994-4558



9 771994 455008

01465





transport

Department:
Transport
Province of KwaZulu-Natal

GAZETTE

LGKZNG13-2015-JUN

REGION: ALL

12.4	<p>ROUTE 4 FROM NONGOMA TO PONGOLA</p> <p>From Nongoma Taxi Rank, turn right into R66, proceed along R66 and pass Mahlangasi (drop can be made), and proceed to Magudu along R66, at the T junction turn left along N2 Road, entering town, and turn right to the approved Taxi Rank in Pongola. Off-load, load and return along forward route in reverse.</p>
12.5	<p>ROUTE 5. FROM NONGOMA TO MKHUZE</p> <p>From Nongoma Taxi Rank, turn left to Main Road and proceed to the junction and take right along R618 at Siphambanweni, turn left along P234, and pass Ekuthokozeni (pick-ups is made subject to condition 5 below), proceed along P234 (Bhanganomona pick-ups is made subject to condition 5 below) to N2 and cross over to N2 to Mkhuze Main Road and turn left to approved taxi rank at Mkhuze. Offload and load return along the forward route in reverse.</p>
12.6	<p>Route 6. FROM NONGOMA TO EMPANGENI</p> <p>From Nongoma Taxi Rank turn left to the Main Road at the junction turn right along R618, and pass along Buxeden and Hlabisa (no pick and drop made), proceed to Matubatuba, at the N2 junction, turn right into N2 and proceed to Richards Bay (drop is made, no pick ups). Proceed along R34 to Empangeni and drop off only passengers at 'B' Rank and proceed to 'A' Rank. Off-load, load and return along the forward route in reverse.</p> <p>6.1.ALTERNATIVE ROUTE</p> <p>From Nongoma Taxi Rank, turn right along R66 and pass Ulundi (No pick or drop) and proceed to Melmoth along R66 and drop will be made only. Proceed along R34 to Ndundulu (drop only), and proceed along R34 to Empangeni. Offload and load at Empangeni 'A' Rank and return along the forward route in reverse.</p>
12.7	<p>ROUTE 7. FROM NONGOMA TO JOHANNESBURG</p> <p>From Nongoma approved Taxi Rank, turn left at junction, turn right into R618, proceed along R618 into R69. Proceed along R69 and pass Vryheid and cross over into R33, at Blood Rivier T junction turn right into R34, and pass Utrecht and Newcastle (No pick up or drop will be made). At Newcastle turn right into N11. Proceed along N11 to Volkrust (refreshment point) (No pick up pick), turn left into R23 and proceed to Standerton, Heidenlberg and Balfour (drop can be made, no picks ups), and proceed into N3 subway and turn right into N3. Proceed along N3 to Johannesburg, and pass Boksburg, Vosloorus (no pick or drop) and turn left into M2. Proceed along M2 and turn left into Rissik Street, into Wolmarans Street, turn right into Wanderes Street and turn left into an approved Taxi Rank. Offload and load and return along the forward route in reverse.</p>
12.8	<p>ROUTE 8. FROM NONGOMA TO MFOLOZI</p> <p>From approved Taxi Rank in Nongoma, turn right into R66, proceed along R66 and pass Holinyoka (dropping only), turn left to L428 to Ezimpisini Area (dropping only) and return to R66, proceeding along R66 to Denge Area (drop only), turn right into D1819 to Kwa-Minya Area, into R618, turn right to Nongoma town 2 into R66 and proceed to Kwa-Gomondo Area, turn left along D1818 and proceed to KwaMpunza Area and return to R66. Proceed along R66 to Esigangeni Area and turn right into D1821 to Phangode and return to R66. Proceed along R66 to Mfemfeni Area, turn left into P703 to Matheni Area and Ukhukho and return to R66. Proceed along R66 to Kwa-Musi Area and to Mfolozi approved Taxi Rank and return along the forward route in reverse.</p>



transport

Department:
Transport
Province of KwaZulu-Natal

GAZETTE

LGKZNG13-2015-JUN

REGION: ALL

12.9

ROUTE 00 CONDITIONS/RESTRICTIONS

1. Passengers may be picked up and/or set down only at designated Taxi Rank or Taxi Stop, which shall exclude Bus Stops.
2. On the inbound trip to Durban, Vosloorus, Newcastle, Ladysmith, Empangeni, Mandini and Ulundi, no passengers may be picked up enroute from leaving the magisterial of Nongoma until reaching the destination rank.
3. On the return trip to Nongoma, no passengers may be set down until reaching the Magisterial District of Nongoma.
4. Entry or ranking on private property is not permitted without permission of the Landlord, a copy of which must be supplied to the Board before issue operating licence.
5. Without having entered into an agreement with other operators on a common route, as contemplated by section 88 (2) (B) of Act 22 of 2000, the picking up or setting down of passengers on such route is not permitted. A copy of such agreement must be supplied to the Board.
6. At ranks, whether on -street or off-street, only the taxis that can be accommodated in the demarcated area may occupy the rank, excess vehicles must hold elsewhere at designated holding areas.
7. Rank permits or letters of authority must be produced in respect of all ranks in municipal arrears, in particular major towns and cities.
8. The allocation of any route or portion of a route is subject to the condition that it has been approved and allocated in good faith and that such route will be invalid should it transpire that the route or portion thereof will, or has caused conflict due to it having been approved based on incorrect or false information supplied to the Board or as a result of an error. In such instance the operating licence must be returned to the Board for correction.
9. The vehicle must be covered by motor vehicle insurance as well as personal liability insurance.



transport

Department:
Transport
Province of KwaZulu-Natal

GAZETTE

LGKZNG13-2015-JUN

REGION: ALL

1) Application Number: APP0040782	2) Gazette Number: LGKZNG13-2015-JUN
3) Applicant: ZWEKUSHIWO JOSEPH MTHEMBU ID NO. 6505165354087 Association: GAMALAKHE TAXI OWNERS ASSOCIATION	4) Applicant Address: P.O BOX 20535 GAMALAKHE KWAZULU-NATAL 4249
5) Existing Licence Holder: TSS MACHI ID NO. 5507275710084	6) Existing Licence Holder Address: P O BOX 289 PORT SHEPSTONE KWAZULU NATAL 4240
7) Type of application: NORMAL TRANSFER	8) Operating Licence Number: LKNKZN0116812
9) Vehicle Type: NOT AVAILABLE	10) 1 x 15 (SEATED) + 0 (STANDING)
11) Region: UGU-OGWINI	
12.1	<p>1.1 GAMALAKHE TO MARGATE</p> <p>From Gamalakhe Taxi Rank, turn right into Bushvale Road, turn left into Bobby Lock, turn right into Tedder Road and back, turn left onto Louis Botha Avenue, turn right into Bobby Lock, turn, right onto Links Road, turn right onto Roosevelt Road, pass Seaslopes, proceed to Wartski Drive, through Erasmus Road, turn right onto Marine Drive, proceed to R620 through to Marine Drive, turn right onto R102, turn left onto Bazley Street, turn left onto Reynold Street, turn left onto Dennis Shepstone Street and Back, turn left onto Ryder Street, turn right onto Escombe Street, turn left onto Reynold, turn left onto Mbango Valley Road and back to Albersville Road, turn left onto Umzimkhulu Sugar Mill Road proceed to Marburg, turn right onto R102 and back, turn left onto Main Harding Road or proceed to R102 and Back to Port Shepstone.</p> <p>STOPPING POINTS</p> <p>From Gamalakhe Township, Inkulu, Qinabout, Esigedleni, Emqolombeni, Esikhaleni, Thembalihle and kwaXaba to Margate, picking up and dropping off passengers in the following area: Margate extension 3&7, Ezinsimbi/ Lustre Plating, Margate Private Hospital Margate Sport School, Margate Pre-primary School, Margate Primary School, South Coast Academy, Margate Police Station, Village of Happiness, Checkers, Pick 'n Pay, Shoprite Checkers, Kwamalandela, Kwagxagxa, Enkongweni, Manaba, Ezinyonini, Ivungu, Ikomiti St Michael's Surf Bay, Shelly Beach, Myola Beach Terminus, Old Mac Donald, Drive-in, Dawn View, Nash Service Station, Port Shepstone / Esavidi Technical College, Ogwini Regional Office, Oslo Beach, Zebra/Mbango Valley, Pick'nPay, Port Shepstone Provincial Hospital, Port Shepstone post Office, Shoprite Checkers in Port Shepstone Town, Port Shepstone High School, Port Shepstone Junior Primary School, Port Shepstone Senior Primary, Suid-Natal Hoerskool, Port Shepstone Primary School, Port Shepstone Secondary School, Jaihindu primary Scholl, Marburg secondary School, Marburg Primary School, R.A Engar primary School, Merlewood Secondary School, Merlewood Primary School and Suid-Natal Primere Skool, and back.</p> <p>DECISION: APPROVED</p>



transport

Department:
Transport
Province of KwaZulu-Natal

GAZETTE

LGKZNG13-2015-JUN

REGION: ALL

12.2	<p>1.2 GAMALAKHE TO PORT SHEPSTONE VIA SHELLY BEACH</p> <p>ROUTE DESCRIPTION: From Gamalakhe Township, our taxis proceed straight to St Michael's using Knox Gore Road, turn left onto Marine Drive, proceed to R620, turn right onto R012, turn left onto Bazley street, turn right onto Reynold Street, turn left onto Dennis Shepstone Street and back, turn left onto Ryder street, turn left onto Bazley Street, turn left onto Reynold street, turn left onto Mbango Valley and back, turn left onto Alberville Road, turn left onto Umzimkhulu Sugar Mill Road / Old Durban Road, turn right onto N2 and back to R102, turn left onto Main Harding through Escombe Street, turn right onto Reynold Street or straight to Aiken Street, turn right onto R102/ N2, turn left onto R620 back to Gamalakhe using the route mentioned above.</p> <p>STOPPING POINTS: From Gamalakhe township, Inkulu, Emqolombeni, Qinabout, Esigedleni, KwaXaba and Thembelihle picking and dropping off passengers in the following area:- St Michael's, Surf Bay, Myola, Beaxh terminus, Dawn View, Old Mac Donald, Shelly Beach, Drive In Nash Service Station, Esavidi Technical College, Zebra-Mbango Valley, Ogwini Regional Office, Pick's Pay, Port Shepstone Provincial Hospital, Port Shepstone post Office Shoprite Checkers, O.K. furniture Store, Port Shepstone High School, Port shepstone Junior Primary, Port Shepstone Senior primary, Suid-Natal Hoerskool, Suid-Natal Primere Skool, Port Shepstone Primary, Port Shepstone Secondary School, Jai Hindu primary, R.A. Engar Primary, Marburg Primary, Merlewood Primary, Merlewood Secondary, Marburg Secondary, Merlewood Primary and Merlewood Pre-Primary School.</p> <p>DECISION: APPROVED</p>
12.3	<p>1.3 GAMALAKHE TO PORT SHEPSTONE</p> <p>ROUTE DESCRIPTION: From Gamalakhe Township, turn left onto Izotsha/Old Main Bushvale Road, turn right onto R102, turn left onto Main Harding Road to Escombe Street, turn right onto Aiken Street, turn left onto Reynold Street, turn left onto Bazley Street, turn right onto N2/R102, turn left onto R620, turn left onto Marine Drive, turn left to Margate Town, turn right onto Erasmus Road, proceed onto Wartski Drive, proceed to Roosevelt Road, turn left onto Tedder Road and back, turn left onto Bobby Lock Road, turn onto Louis Both avenue, turn left onto Links Road, proceed to Bobby lock Road, and turn right onto Bushvale Road or from Bobby Lock Road turn right to Links Road, turn left to Tedder Road, proceed to Alexander Road, turn left onto Bushvale Road to Gamalakhe or back to Port Shepstone.</p> <p>STOPPING POINTS: Pick up and drop of passengers from the following areas:- Gamalakhe Township, Inkulu, Qinabout, Esigedleni, KwaXaba, Emqolombeni, Marburg, Port Shepstone Town, Zebra / Mbango Valley, Ogwini Regional Office, Nash Service Station, Port Shepstone / esavidi Technical College, Port Shepstone Hospital, Pick'n Pay, Port Shepstone Post Office, O.K. Furniture, Shoprite Checkers, Old Mac Donald, Dawn View, Beach Terminus, Myola, Surf Bay, StMichael's Shelly Beach, Eskom, Ivungu, Ikomiti Ezinyonini, Manaba Federated Timbers, BPgarage, Engine Garage, Spar Supermarket, Manaba, Enkongweni, Margate Town, Checkers, Shoprite Town, Checkers, Shoprite Checkers, Checkers, Margate police Station, Pick'n Pay, Village of Happiness, Margate Sports School, Margate Provincial Hospital, Margate Pre-Primary, Margate Primary, margate Airport, South Coast academy, Kwagxagxa, Ezinsimbini / Lustre Plating, Kwamalandela, margate Extension 3&7.</p> <p>DECISION: APPROVED</p>



transport

Department:
Transport
Province of KwaZulu-Natal

GAZETTE

LGKZNG13-2015-JUN

REGION: ALL

12.4	<p>1.4 GAMALKHE TO PORT SHEPSTONE VIA IZOTSHA/MARBURG</p> <p>ROUTE DESCRIPTION: From Gamalakhe Township proceed to Lamalia, turn left onto Izotsha/Bushvale Road, proceed to Marburg, turn left onto Harding Road/N2 and back, turn left onto Umzimkhulu Sugar Mill Road, turn right onto Albersville Road, turn right onto Mbango Valley Road and back, turn right onto Albersville Road, proceed onto Reynold Street, turn right onto Dennis Port Shepstone Street, proceed to Marine Drive and back, turn right onto Reynold Street, turn left onto Bazley Street, turn left onto R102, turn left onto R102, turn left onto Aiken Street and turn left onto Escombe Street and back to Gamalakhe.</p> <p>STOPPING POINTS: Gamalakhe - Margate taxi Owners Association's Taxis transport passengers from Gamalakhe Township, Inkulu, Qinaabout, Esigedleni, Emqolombeni and Thembalihle full of passengers picking and dropping of passengers in the following area:- Izotsha, Emqamulezweni, Skogheim, Marburg Bates and Port Shepstone Town, Tey pick and drop off learners at Marburg Secondary, Melerwood secondary, Merleywood Primary, Merlewood Pre-Primary, Marburg Primary, R.A Engar Primary, Port Shepstone Primary, Jai Hindu Primary, Port Shepstone Secondary, Port Shepstone Junior and Senior Primary, Suid-Natal Hoerskool, Port Shepstone Provincial Hospital, Port Shepstone High School, Pick'nPay, Port Shepstone Post Office, O.K. Furniture, Shoprite Checkers and back to Gamalakhe Township.</p> <p>DECISION: APPROVED</p>
12.5	<p>1.5 GAMALAKHE VIA MARGATE VIA IVUNGU/ST MICHAEL/SHELLY BEACH/IZOTSHA</p> <p>ROUTE DESCRIPTION: From Gamalakhe Township our Taxis proceed onto Lamalia straight to St Michael's, turn left onto Marine Drive, past Surf Bay, Eskom, Shelly Beach and back still using Marine drive, turn left into Margate Town, turn right onto Erasmus Road, proceed to Warstki drive onto Roosevelt Street picking up and dropping of passengers, proceed onto Tedder Street, across Bobby Lock and back, using the same route as mentioned - above back to Gamalakhe Township.</p> <p>STOPPING POINTS: Margate - Gamalakhe Association's Taxis pick up and drop off passengers from Gamalakhe Township, Inkulu, Thembalihle, Emqolombeni, Ensamwini, Qimaabout, Esigedleni, KwaXaba, St Michaels, Shelly Beach, Ivungu Ezinyonini, Manaba, Enkongweni, Margate in Town, Village of Happiness, Margate Private Hospital, Margate Sport School, Margate Pre-Primary, Margate Primary, South Coast academy, and Ezinsimbini, Lustre Plating or via Zotsha using Bushyvale Road Zotsha, turn right onto R39, ie Shelly Beach, join Marine Drive to Margate.</p>
12.6	<p>1.6 GAMALAKHE VIA MARGATE TO PORT SHEPSTONE</p> <p>ROUTE DESCRIPTION Margate - Gamalakhe Taxi Owners Association Taxis from their pick up point in Margate Town pick up passengers from Margate using Marine Drive, turn right onto Erasmus road, proceed to Warstki Drive, Roosevelt Street, turn right onto Alexander Road, turn right onto Tedder Street, proceed to Louis Botha Avenue, Links Road, Bobby Lock and back to Peter Road, proceed to Roosevelt Street, Warstki Drive, turn left onto R620, proceed to Marine Drive, turn right onto R102, turn left onto Bazley Street, turn right onto Conner Street, turn left onto Reynold Street, turn left onto Dennis Shepstone Street, and back to Ryder Street, turn right onto Escombe Street, turn left onto Robinson Street, turn left onto Reynold Street, turn left onto Mbanuo Valley Road and back, turn left onto Albersville Road, turn left onto Umzimkhulu/Old Durban Road, turn right onto N2 and back, turn left onto Main Harding Road, proceed to Escombe Street, return to Margate using the same route as mentioned above.</p> <p>STOPPING POINTS: Our Taxis from our pick up points in Margate pick up and drop off passengers from the following areas: Checkers, Pride and Pride, Margate Town, Margate Police Station, Pick 'n Pay, Shoprite Checkers, Margate Sports School, Margate Pre - Primary, Village of Happiness, Margate Private Hospital, Extension 3&7, Margate Airport, Ezinsimbini, Lustre Platinu, KwaMalandela, Kwagxagxa, South Coast Academy, Enkongweni, Manaba, Ezinyowini, Komiti, St Michael's, Surf Bay, Eskom, Shelly Beach, Myola, Beach Terminus, Drive Inn, Dawn View Old Mac Donald, Nash Service Station, Port Shepstone/Esyidi Technical College, Duwini Regional Office, Oslo Beach, Zebra/ Umbaigo Valley, Pick n'Pay, Port Shepstone High School, Port Shepstone provincial Hospital, Port Shepstone Junior Primary, Port Shepstone Senior Primary, Suid natal Hoer Skool, Port Shepstone Senior Primary, Port Shepstone Primary, Port Shepstone Secondary, Jai Hindu, Marburg primary, Merlewood primary, Merlewood Pre/Primary, Merlewood Secondary, Marburg Secondary, and back to Margate using the above mentioned route.</p> <p>DECISION: APPROVED</p>



transport

Department:
Transport
Province of KwaZulu-Natal

GAZETTE

LGKZNG13-2015-JUN

REGION: ALL



transport

Department:
Transport
Province of KwaZulu-Natal

GAZETTE

LGKZNG13-2015-JUN

REGION: ALL

1) Application Number: APP0040853	2) Gazette Number: LGKZNG13-2015-JUN
3) Applicant: BB SHANGE ID NO. 5404155305088 Association: KWAMAKHUTHA UTD TAXI OWNERS ASSOCIATION	4) Applicant Address: P.O BOX 130 TONGAAT KWAZULU NATAL KWA-ZULU NATAL 4001
5) Existing Licence Holder: NOT APPLICABLE ID NO. NOT APPLICABLE	6) Existing Licence Holder Address: NOT APPLICABLE
7) Type of application: BACKLOG CAPTURE	8) Operating Licence Number: LKNKZN0115197
9) Vehicle Type: NOT AVAILABLE	10) 1 x 15 (SEATED) + 0 (STANDING)
11) Region: NINGIZMU 1	
12.1	<p>APPROVED ROUTES KWAMAKHUTHA UNITED TAXI OWNERS ASSOCIATION</p> <p>1. From Kwamakhutha Taxi Rank Mthambo Road passing Kwamakhutha Waste Water turn right to section 9,10,11 turn left to Kwamakhutha Comprehensive High School passing Sifiso Supermarket to Kwamakhutha to Kwamakhutha Comprehensive High School passing Kwamakhutha Sports Ground proceed to section 19,20,21,22,23 passing Gospel Church turn right using Sompukane Road to Tioxide, Ezimbokodweni passing Kusakusa Primary School, Zuzumqhuele High School, passing Ekuhlengi Hospital, Orient Primary School left into Old Main Road, left into Pardy Road and proceed to the Taxi Rank in Pardy Road, Isipingo, and return along the same route in reverse.</p>
12.2	<p>2. From Wade Road Ezimangweni turn right to Adams Road straight to Woodhouse Supermarket then turn right M35, passing Kwamakhutha Cemetery, Kwambonwa, Tioxide, Ekuhlengi Hospital, Orient Primary School in Lotus Park straight to Isipingo Pardy Road Taxi Rank direct and return.</p>
12.3	<p>3. From Kwamakhutha Taxi Rank, Mthambo Road to Kwashabalala using Old Main Road (M35), turn to Amanzimtoti Road turn left to M37 proceed to Moss Kolnick Road turn left to Lavender Gate Drive to Industrial Park Aunde Factory and return along the same route in reverse.</p>



transport

Department:
Transport
Province of KwaZulu-Natal

GAZETTE

LGKZNG13-2015-JUN

REGION: ALL

1) Application Number: APP0040840	2) Gazette Number: LGKZNG13-2015-JUN
3) Applicant: BB SHANGE ID NO. 5404155305088 Association: KWAMAKHUTHA UTD TAXI OWNERS ASSOCIATION	4) Applicant Address: P.O BOX 130 TONGAAT KWAZULU NATAL 4001
5) Existing Licence Holder: NOT APPLICABLE ID NO. NOT APPLICABLE	6) Existing Licence Holder Address: NOT APPLICABLE
7) Type of application: BACKLOG CAPTURE	8) Operating Licence Number: LKNKZN0113111
9) Vehicle Type: NOT AVAILABLE	10) 1 x 15 (SEATED) + 0 (STANDING)
11) Region: NINGIZMU 1	
12.1	<p>APPROVED ROUTES KWAMAKHUTHA UNITED TAXI OWNERS ASSOCIATION</p> <p>1. From Kwamakhutha Taxi Rank Mthambo Road passing Kwamakhutha Waste Water turn right to section 9,10,11 turn left to Kwamakhutha Comprehensive High School passing Sifiso Supermarket to Kwamakhutha to Kwamakhutha Comprehensive High School passing Kwamakhutha Sports Ground proceed to section 19,20,21,22,23 passing Gospel Church turn right using Sompukane Road to Tioxide, Ezimbokodweni passing Kusakusa Primary School, Zuzumqhuele High School, passing Ekuhlengi Hospital, Orient Primary School left into Old Main Road, left into Pardy Road and proceed to the Taxi Rank in Pardy Road, Isipingo, and return along the same route in reverse.</p>
12.2	<p>2. From Wade Road Ezimangweni turn right to Adams Road straight to Woodhouse Supermarket then turn right M35, passing Kwamakhutha Cemetery, Kwambonwa, Tioxide, Ekuhlengi Hospital, Orient Primary School in Lotus Park straight to Isipingo Pardy Road Taxi Rank direct and return.</p>
12.3	<p>3. From Kwamakhutha Taxi Rank, Mthambo Road to Kwashabalala using Old Main Road (M35), turn to Amanzimtoti Road turn left to M37 proceed to Moss Kolnick Road turn left to Lavender Gate Drive to Industrial Park Aunde Factory and return along the same route in reverse.</p>



transport

Department:
Transport
Province of KwaZulu-Natal

GAZETTE

LGKZNG13-2015-JUN

REGION: ALL

1) Application Number: APP0040849	2) Gazette Number: LGKZNG13-2015-JUN
3) Applicant: BB SHANGE ID NO. 5404155305088 Association: KWAMAKHUTHA UTD TAXI OWNERS ASSOCIATION	4) Applicant Address: 36 KEERATH ROAD ISIPINGO HILLS 4110
5) Existing Licence Holder: NOT APPLICABLE ID NO. NOT APPLICABLE	6) Existing Licence Holder Address: NOT APPLICABLE
7) Type of application: BACKLOG CAPTURE	8) Operating Licence Number:
9) Vehicle Type: MINIBUS	10) 1 x 16 (SEATED) + 0 (STANDING)
11) Region: NINGIZMU 1	
12.1	APPROVED ROUTES KWAMAKHUTHA UNITED TAXI OWNERS ASSOCIATION "1.From Kwamakhutha Taxi Rank Mthambo Road passing Kwamakhutha Waste Water turn right to section 9,10,11 turn left to Kwamakhutha Comprehensive High School passing Sifiso Supermarket to Kwamakhutha to Kwamakhutha Comprehensive High School passing Kwamakhutha Sports Ground proceed to section 19,20,21,22,23 passing Gospel Church turn right using Sompukane Road to Tioxide, Ezimbokodweni passing Kusakusa Primary School, Zuzumqhuele High School, passing Ekuhlengi Hospital, Orient Primary School left into Old Main Road, left into Pardy Road and proceed to the Taxi Rank in Pardy Road, Isipingo, and return along the same route in reverse."
12.2	ROUTE 1 A: FROM KWAMAKHUTHA TO DURBAN VIA ABOURTOWNFROM A REGISTERED TAXI RANK IN KWAMAKHUTHA TURN RIGHT INTO M14N, PASS COASTAL COLLEGE ON THE LEFT, PASS KWAMAKHUTHA CLINIC ON THE RIGHT, PASS KWASHABALALA ON THE RIGHT, PASS KWAMAKHUTHA SERVICE STATION ON THE LEFT, TURN RIGHT INTO MASON ROADTURN LEFT TO JOIN M37 PASS SOUTHGATE INDUSTRIAL AREA, PROCEED TO CROSS THE FREEWAY OVER THE BRIDGE PASS MOSSKOLNIK ON RAMP, TURN LEFT TO JOIN KINGSWAY ROAD, (PROCEED TO PASS KINGSWAY HOSPITAL) TURN LEFT IN TO OPPENHEIMER ROAD AND PROCEED STRAIGHT INTO THE TAXI RANK IN ABOURTOWN. FROM ABOURTOWN MALL TURN LEFT INTO ABOUR ROAD, TURN RIGHT INTO DICKENS ROAD, TURN LEFT INTO M4 FREEWAYNORTH BOUND, PROCEED AND TURN LEFT INTO JACOBS OFF RAMP (DROP ONLY) BACK TO FREEWAY, TURN LEFT INTO MOORE ROAD, RIGHT INTO WARWICK AVENUE, RIGHT INTO ALICE STREET, RIGHT INTO GREY STREET, RIGHT INTO SMITH STREET, RIGHT INTO RUSSEL STREET, LEFT INTO ALEXANDRA STREET, AND PROCEED TO THE TAXI RANK IN NO: 108 AND RETURN USING THE SAME APPROVED ROUTE.
12.3	ROUTE 2.A. FROM KWAMAKHUTHA TO ISIPINGO VIA ARBOURTOWNFROM AN APPROVED TAXI RANK IN KWAMAKHUTHA TURN RIGHT INTO M14N PASS COASTAL COLLEGE ON THE LEFT PASS KWAMAKHUTHA CLINIC ON THE RIGHT, PASS KWASHABALALA, TURN LEFT INTO SOMPUKANE ROAD, PASS KWAMAKHUTHA SERVICE STATION ON THE RIGHT, TURN RIGHT NEXT TO THE FULL GOSPEL CHURCH (KWAMAKHUTHA CEMETERY ON THE RIGHT), PROCEED STRAIGHT TILL PASSING ZUZUMQHELE HIGH SCHOOL ON THE LEFT JOIN M37, TURN RIGHT INTO PARKS BRIDGE INTO KYNOCHROAD, PASS SIYADUMA DEPOT ON THE RIGHT, TURN LEFT INTO DICKEN ROAD, TURN RIGHT INTO OPPENHEIMER, PASS EZIMBOKODWENI RAILWAY STATION, TURN RIGHT INTO ARBOUR ROAD, AND PROCEED TO TAXI RANK IN ARBOUR TOWN. FROM ARBOUR TOWN TAXI RANK CROSS ARBOUR ROAD TO JOIN OPPENHEIMER ROAD, PASS CHICKEN LICKEN ON THE RIGHT, PASS SHELL GARAGE (GRANTS), ON THE LEFT, CROSS OVER THE FREEWAY, TURN LEFT INTO KINGS WAY ROAD, PROCEED TO PROSPECTOON ROAD, PASS DEPT OF HOME AFFAIRS ON THE LEFT, PASS TRADE CENTRE ON THE LEFT, TURN INTO ISIPINGO OLD MAIN ROAD, TURN RIGHT TO PARDY ROAD INTO KWAMAKHUTHA TAXI RANK NO:610. AND RETURN USING THE SAME ROUTE. NO PICKING UP OF PASSENGERS BETWEEN PROSPECTON ROAD AND PARDY ROAD ON THE ROUTE TO ISIPINGO.APPROVED
12.4	ROUTE 3 A: FROM ARBOURTOWN TO KWA MAKHUTHA, FROM APPROVED TAXI IN ARBOURTOWN TURN RIGHT INTO M37, PASSING AUNDE FACTORY PROCEED STRAIGHT, PASS WOODHOUSE USING M37 PROCEED STRAIGHT AND TURN TO P14, THEN RIGHT INTO M37 KWAMAKHUTHA, TURN LEFT TO MAIN ROAD AND PROCEED TO KWA MAKHUTHA TAXI RANK DIRECT AND RETURN USING THE SAME APPROVED ROUTE.
12.5	2.From Wade Road Ezimangweni turn right to Adams Road straight to Woodhouse Supermarket then turn right M35, passing Kwamakhutha Cemetery, Kwambonwa, Tioxide, Ekuhlengi Hospital, Orient Primary School in Lotus Park straight to Isipingo Pardy Road Taxi Rank direct and return.

**transport**

Department:

Transport

Province of KwaZulu-Natal

GAZETTE

LGKZNG13-2015-JUN

REGION: ALL

- | | |
|-------------|---|
| 12.6 | 3. From Kwamakhutha Taxi Rank, Mthambo Road to Kwashabalala using Old Main Road (M35), turn to Amanzimtoti Road turn left to M37 proceed to Moss Kolnick Road turn left to Lavender Gate Drive to Industrial Park Aunde Factory and return along the same route in reverse. |
|-------------|---|



transport

Department:
Transport
Province of KwaZulu-Natal

GAZETTE

LGKZNG13-2015-JUN

REGION: ALL

1) Application Number: APP0040780	2) Gazette Number: LGKZNG13-2015-JUN
3) Applicant: WT NXELE ID NO. 6903095346085 Association: MGUGU TAXI OWNERS ASSOCIATION	4) Applicant Address: PO BOX 35060 UMBUMBULU KWA ZULU NATAL KWA-ZULU NATAL 4105
5) Existing Licence Holder: NOT APPLICABLE ID NO. NOT APPLICABLE	6) Existing Licence Holder Address: NOT APPLICABLE
7) Type of application: BACKLOG CAPTURE	8) Operating Licence Number: LKNKZN0126900
9) Vehicle Type: NOT AVAILABLE	10) 1 x 15 (SEATED) + 0 (STANDING)
11) Region: NINGIZMU 1	
12.1	<p>1. ISIPINGO TO MGUGU</p> <p>ROUTE 1 – ISIPINGO - UMBUMBULU</p> <p>ISIPINGO TAXI RANK NEAR TAKE PICK N' PAY SUPERMARKET PICK UP PASSENGERS , PROCEED WITH ISIPINGO OLD MAIN ROAD NO LOADING AND NO OFF – LOADING, RIGHT INTO M35 PROCEEDING TO FOLWENI VIA MALUKAZI NO LOADING AND NO OFF – LOADING, RIGHT JOIN R603 HIGHWAY PROCEEDING TO UMBUMBULU NO LOADING AND OFF – LOADING , LEFT INTO P740 RIGHT D985 AND THEN START OFF LOADING OR LOADING .</p>
12.2	<p>ROUTE 2 – MGUGU - ISIPINGO</p> <p>BEFORE NUNGWANE BRIDGE OFF – RAMP TO D989 AND D985 PROCEED STILL OFF – LOADING AND LOADING , AFTER NUNGWANE BRIDGE OFF – RAMP TO D983 STILL OFF LOADING OR LOADING , ODIDINI LEFT TO MPULO FOLLOWING D984 AND RIGHT TO ESIWEBENI OR PROCEEDING WITH D985 STILL OFF – LOADING OR LOADING , D989 IS AN ALTERNATIVE TO D985 STILL OFF – LOADING OR LOADING D983 AND D984 IS AN ALTERNATIVE ROUTE TO D985 STILL OFF – LOADING OR LOADING .</p> <p>ODINDINI OFF – RAMP TO HWAYI STILL OFF – LOADING P1070 PROCEEDING TO KWA- NAGALELA THEN TO ILLOVU RIVER STILL OFF – LOADING, P1070 ALSO PROCEEDING TO NGOLOSHINI OFF – LOADING AND LOADING, D985 ENDS AT KWA – MGUGU RANK, FROM MGUGU, NGOLOSHINI , MPULO, HWAI , LOAD AND OFF – LOADING ALL STOPS UNTIL THE END OFF</p> <p>RETURN ROUTE</p> <p>P740, RIGHT ALONG R603, LEFT M35, LEFT OLD MAIN ROAD TO ISIPINGO ONLY OFF – LOADING NO LOADING.</p>



transport

Department:
Transport
Province of KwaZulu-Natal

GAZETTE

LGKZNG13-2015-JUN

REGION: ALL

1) Application Number: APP0040706	2) Gazette Number: LGKZNG13-2015-JUN
3) Applicant: MZ SHANGE ID NO. 6607125405080 Association: MIDLLOVO TAXI ASSOCIATION	4) Applicant Address: P O BOX 46 MID ILLOVO KWA-ZULU NATAL 3750
5) Existing Licence Holder: NOT APPLICABLE ID NO. NOT APPLICABLE	6) Existing Licence Holder Address: NOT APPLICABLE
7) Type of application: BACKLOG CAPTURE	8) Operating Licence Number: LKNKZN0120543
9) Vehicle Type: MINIBUS	10) 1 x 15 (SEATED) + 0 (STANDING)
11) Region: NINGIZMU 1	
12.1	<p>APPROVED ROUTES MID ILLOVO TAXI ASSOCIATION</p> <p>1. NHLAZUKA TO ISIPINGO :</p> <p>The starting point at Kwamakhonto Supermarket on the Road D1035 continue and pass the road L1116 on the left hand side pass Mbuthisweni Clinic on the right hand side continue and pas M.P.C.C road D1036 turn left with this road pass Ngubane Store return back to D1035 continue until you reach D2169 turn right with this road on your right hand side straight to L818 turn right and turn on the ring back to D1035 and continue, pass St Burnad Mission on the hand side until you reach the road D1034 on the left turn on this road straight to Nkumane High School and return back to D1035 straight to T – junction turn on the left road going to Richmond turn right take the road D733 straight to T- junction again. Go straight until you meet D2169 and turn back to the T- junction to another T – junction on the left there is road going to Rosebank and Richmond take right straight to Mid – Illovo pass Esmont Road on the right hand side pass the Caltex Garage on the right on your left there is Mid – Illovo Police Station opposite there is a Spar Supermarket pass the river (Msunduzi River) going straight there is a road on your left Eston Road pass D148 which is going straight with Eston Road until you reach Richmond Road which is R624 (R56) take right which is R624 you will find Tanburg Road which is R603 and D175 which is on your left and pass Guntree Store which is on your right if you are going with Kingsburg Road and pass Ezimwini at your right hand side go down with Tansburg Road you will find D545 which is going to Emakholweni and turn right at the ring and join Kingsburg Road and continue and take D2174 and pass Epitila H.P. School and pass D2174 which is at your right and pass L633 at your right and enter we take new loads at Umbumbulu Court and we pass Umbumbulu Police Station pass Sibusiswe High School and pass P740 at your right and pass D983 which turns at your right and pass D994 which is at your right. We leave Kingsburgh R603 and take left M35 which is going to Isipingo and return to Umbumbulu R603 and pass Efolweni Police Station which is at your left and pass Folweni Location and pass Ensimbini Location which is at your right and cross the River Izimkokodo and pass Malukazi and pass Shell Garage which is at your left and enter left M35 Old Main Road and pass BP Garage and Railway Station in Jadwart Street and enter left in Alexandra Avenue enter left where you will find and Approved Taxi Rank and return.</p>



transport

Department:
Transport
Province of KwaZulu-Natal

GAZETTE

LGKZNG13-2015-JUN

REGION: ALL

12.2 2. KWAMKHONTO TO ISIPINGO:

Starting point at Kwamkhonto Supermarket and turn right to Umkhomazi Road which is L674 and turn right to L675 which is going to Ematsholwane High School turn back to the road L674 continue and pass Yise High School in that road continue until you reach Ematsholwane and pass Kwampofana High Primary until you reach D1066 turn with it on the ring back and join the road D1143 turn left and reach the Road D158 pass it and cross Ullovu River going straight and continue you will find Jabula Supermarket on your left turn left before you reach the T- junction take Eston Road and pass Mid Illovo where we meet. Pass Estmont Road on the right hand side pass Caltex Garage on the right on your left there is Mid Illovo Police Station opposite Police Station there is a Spar Supermarket pass the river (Msunduzi River) going straight there is road on your left Eston Road pass D148 which is going straight with Eston Road until you reach Richmond Road which is R624 (R56) take right which is R624 you will find Tangburgh Road which is R603 and pass D175 which is on your left and pass Guntree Store which is on your right if you are going with Kingsburg Road and pass Ezimwini at your right side go down with Tansburg Road you will find D545 which is going to Emakholweni and turn at the ring and join Kingsburg Road and continue and take D2174 and pass Eptila H.P.School and pass D2174 which is at your right and pass L633 at your right and enter we take new loads at Umbumbulu Court and we pass Umbumbulu Police Station pass Sibusisiwe High School and pass P740 at your right and pass D983 which turns at your right and pass D994 which is at your right. We leave Kingsburg R603 and take left M35 which I going to Isipingo and pass Efolweni Police Station which is at your left and pass Folweni Location and pass Ensimbini Location which is at your right and cross the river Izimbokodo and pass Malukazi and pass Shell Garage which is at your left and enter left M35 Old Main Road M35 and pass BP Garage and Railway Station in Jadwart Street and enter left in Alexandra Avenue enter with left where you will find an approved taxi rank and return.

12.3 3. MPEKULA TO ISIPINGO:

From Mpekula turn on the right hand side to Mangwaneni and we turn back join the road D1143 which is going to Ngilanyoni and return and pass Umbo Clinic on your left hand side and Ngilanyoni H.P School and continue you will find Emangwaneni and Mpekula and return with D1143 until you reach D1065 enter with D1065 it comes to Emahlavini and turn at the KwamaKhonela Store and return and join D1143 cross Illovu and turn at L64 on your right which is going to Isigodi where you reach an approved taxi rank and return back again and join D1143 until we reach the road D158 on the left hand side and turn with it which leads to KwaPhuthaza and cross Illovu River again until you reach L674 at KwaMkonto Supermarket return back to D1143 join it up to KwaJabula Supermarket and take left straight to Mid – Illovo pass Esmont Road on the right hand side pass Caltex Garage on the right on your left there is Mid – Illovo Police Station opposite Police Station there is Spar Supermarket pass the River (Msunduzi River) going straight with Eston Road pass D148 which is Going straight with Eston Road until you reach Richmond Road which is R624 (R56) take right which is R624 you will find Tangburg which is R603 and pass D175 which is on your left and pass Guntree Store which is on your right if you are going with Kingsburg Road and pass Ezimwini at your right hand side go down with Tansburg you will find D545 which is going to Emakholweni and turn at the ring and join Kingsburg Road and continue and take D2174 and pass Eptila H.P School and pass D2174 which is at your right and pass L633 at your right and enter we take new loads at Umbumbulu Court and we pass Umbumbulu Police Station pass Sibusisiwe High School and pass P740 at your right and pass D983 which turns at your right and pass D994 which is at your right b. We leave Kingsburg R603 and take M35 which is going to Isipingo and return to Umbumbulu R603 and pass Efolweni Police Station which is at your left and pass Folweni Location and pass Ensimbini Location which is at your right and cross the River Izimbokodo and pass Malukazi and pass Shell Garage which is at your left and enter left M35/ Old Main Road and pass BP Garage and Railway Station in Jadwart Street and Enter in Alexandra Avene enter with left where you will find an approved taxi and return.



transport

Department:
Transport
Province of KwaZulu-Natal

GAZETTE

LGKZNG13-2015-JUN

REGION: ALL

12.4	<p>4. KWADWENGU TO ISIPINGO:</p> <p>Starting point at Kwadwengu pass Dwengu High School on your right hand side continue and pass Mid – Illovo Primary on your left continue to Myaluza Store on your right you will find a T – junction from Ismont then turn left to KwaJabula Store to another T- junction there is Rosebank and Richmond and Eston then turn right to Eston Road pass Caltex Garage on your right you will find Mid – Illovo Police Station opposite Police Station there is a Spar Supermarket pass the river (Msunduzi River) going straight there is a road on your left Eston Road pass D148 which is going straight with Eston Road until you reach Richmond Road which is R624 (R56) take right which is R624 you will find Tangsburg Road which is R603 and pass D175 which is on your left and pass Guntree Store which is on your right if you are going with Kingsburg Road and pass Ezimwini at your right hand side go down with Tangsburg you will find D545 which is going to Emakholweni and turn at the ring and join Kingsburg Road and continue and take D2174 and pass Epitila H.P School and pass D2174 which is at your right and pass L633 at your right and enter we take new loads at Umbumbulu Court and we pass Umbumbulu Police Station pass Sibusisiwe High School and pass P740 at your right and pass D983 which turn s at your right and pass at your right and pass D983 which turns at your right and pass D994 which is at your right. We leave Kingsburg R603 and take M35 which is going to Isipingo and return to Umbumbulu R603 and pass Efolweni Police Station Which is at your left pass Folweni Location and pass Ensimbini Location which is at your right and cross the river Izimbokodo and pass Malikazi and pass Shell Garage which is at your left and enter M35 which leads to Isipingo Rail Old Main Road and pass Kwamakutha Road M35 and pass BP Garage and Railway Station in Jadwart Street and enter in Alexandra Street enter with left where you will find an approved taxi rank and return.</p>
12.5	<p>5. FROM KWAMKHONTO ISIPINGO :</p> <p>From Kwamkhonto Supermarket go down and pass Funundu on the right pass Illovo River or Cross Illovo River continue to join D1143 turn left Jabula Store on the left where you will find an approved Taxi Rank pass Esmont Road on the right hand side pass the Caltex Garage on the right on your left there is Mid – Illovo Police Station opposite the Police Station there is a Spar Supermarket pass the river (Msunduzi River) going straight there is a road on your left Eston Road pass D148 which is going straight with Eston Road until you reach Richmond Road which is R624 (R56) take right which is R624 you will find Tangsburg Road which is R603 and pass D175 which is on your left and pass Guntree Store which is on your right if you are going with Kingsburg Road and pass Ezimwini at your right hand side go down with Tangsburg you will find D545 which is going to Emakholweni and turn at the ring and join Kingsburg Road and continue and take D2174 and pass L633 at your right and enter we take new loads at Umbumbulu Court and we pass Umbumbulu Police Station pass Sibusisiwe High School and pass D994 which is at your right. We leave Kingsburg R603 and take M35 which is going to Isipingo and return to Umbumbulu R603 and pass Efolweni Police Station which is at your left and pass Folweni Location and pass Ensimbini Location which is at your right and cross the river Izimbokodo and pass Malikazi and pass Shell Garage which is at your left and enter M35 which leads to Isipingo Rail Old Main Road and pass Kwamakutha Road M35 and pass BP Garage and Railway Station in Jadwart Street and enter Alexandra Street enter left where you will find an approved taxi rank and return .</p>
12.6	<p>6. ISMONT TO ISIPINGO:</p> <p>Approved taxi rank from Ismont to Isipingo and return on the road D410 find Ngcongo Store on the right Ondini Primary School on your left Ismont High on the right continue to KwaJabula on the left you to Myaluze Store on your right you will find a T – junction from Ismont then turn left into KwaJabula Store to another T – junction there is Rosebank and Richmond and Eston then turn right to Eston Road pass Caltex Garage on your right you will find Mid – Illovo Police Station opposite Police Station there is a Spar Supermarket pass the river (Msunduzi River) going straight there is a road on your left Eston Road pass D148 which is going straight with Eston Road until you reach Richmond Road which is R624 (R56) take right which is R624 (R56) take right which is R624 you will find Tangsburg Road which is R603 and pass D175 which is on your left and pass Guntree Store which is on your right if you going with Kingsburg Road and pass Ezimwini at your right hand side go down with Tangsburg Road you will find D545 which is going to Emakholweni and turn at the ring and join Kingsburg Road and continue and take D2174 and pass Epitila H.P School and pass D2174 which is at your right and pass L633 at your right and enter we take new loas at Umbumbulu Court and we pass Umbumbulu Police Station pass Sibusisiwe High School and pass P740 at your right and pass D983 which turn s at your right and pass D994 which is at your right. We leave Kingsburgh R603 and take M35 which is going to Isipingo and return to Ubumbulu R603and pass Efolweni Police Station which is at your left and pass Folweni Location and pass Ensimbini Location which is at your right and cross the river Izimbokodo and pass Malikazi and pass Shell Garage which is at your left and enter M35 which leads to Isipingo Rail Old Main Road and pass Kwamakhuta Road M35 and pass BP Garage and Railway Station in Jadwart Street and enter in Alexandre Street enter with left where you will find an approved taxi rank and return back.</p>



transport

Department:
Transport
Province of KwaZulu-Natal

GAZETTE

LGKZNG13-2015-JUN

REGION: ALL



transport

Department:
Transport
Province of KwaZulu-Natal

GAZETTE

LGKZNG13-2015-JUN

REGION: ALL

1) Application Number: APP0040711	2) Gazette Number: LGKZNG13-2015-JUN
3) Applicant: SP XABA ID NO. 5505295742087 Association: LAMONTVILLE TAXI OWNERS ASSOCIATION	4) Applicant Address: 5560 SIYAFUNDA WAY LAMONTVILLE, DURBAN KWA-ZULU NATAL 4027
5) Existing Licence Holder: NOT APPLICABLE ID NO. NOT APPLICABLE	6) Existing Licence Holder Address: NOT APPLICABLE
7) Type of application: BACKLOG CAPTURE	8) Operating Licence Number: LKNKZN0114974
9) Vehicle Type: MINIBUS	10) 1 x 15 (SEATED) + 0 (STANDING)
11) Region: NINGIZMU 2	
12.1	<p>APPROVED ROUTES LAMONTVILLE TAXI OWNERS ASSOCIATION</p> <p>LAMONTVILLE TO DURBAN:</p> <p>1. Join Lushezi Road, turn left Hadebe Street ? Mbhele Street. Join Mhlongo Road, turn left Hull Road, right Kaula Road, left to Kulu Street, Gwala Street, Right into Hull Road, into Pendlebury Road, into Himalayas Road, turn left into the on-ramp to Inkosi Albert Luthuli Freeway (M4), left into Moore Road off-ramp, along Moore Road, right into Warwick Avenue and proceed turning right into Tomato Hall Taxi Rank in Warwick Avenue.</p> <p>2. Same as above, Warwick Avenue, right into Alice Street, right into Soldier's Way and proceed to Soldier's Way Taxi Rank. ALTERNATIVE (1) (M4), right into West Street, right into Point Road, right into Bay Terrace, right into Shepstone Street, left into Pine Street, right into Field Street and proceed to Soldier's Way Taxi Rank.</p> <p>OR</p> <p>Along Pine Street, right into Russell Street, left into Leopold Street, left into Market Road, right into a service road behind English Market and proceed to Tomato Hall Taxi Rank in Warwick Avenue. RESTRICTION: {No picking up of passengers along West Street}.</p> <p>3. SWINTON ROAD (S.J. SMITH HOSTEL) TO DURBAN</p> <p>From Swinton Road Rank either across to Leicester Road, right Grimsby Road to join South Coast road, or right Pendlebury Road, left to South Coast Road, left M7, right Sarnia Road, right Umbilo Road, right Berea Road, left Warwick Avenue, right Alice Street, right Soldier's Way, turn left to Commercial Road, right into Walnut Road, right into Pine Street, right into Field Street, and proceed to Soldier's Way Taxi Rank or Tomato Hall Taxi Rank using ALTERNATIVE Route (1) above.</p> <p>RETURN JOURNEY</p> <p>4. DURBAN TO LAMONTVILLE</p> <p>Tomato Hall Taxi Rank (Warwick Avenue) West Street, right into Williams Road, left into Moore Road, into Inkosi Albert Luthulu Freeway (M4), left into Himalayas Road, off-ramp, right into Himalayas Road, into Pendlebury Road, into Hull Road and proceed to Lamontville using route (1) or (4) in reverse.</p>



transport

Department:
Transport
Province of KwaZulu-Natal

GAZETTE

LGKZNG13-2015-JUN

REGION: ALL

<p>12.2</p>	<p>Route 3 - LAMONTVILLE TO MEREBANK From Lamontville / Gijima / Mathebula Road, join Lushezi Road, turn left into Hadebe Street, right into Mbhele Street and joining Mhlongo Road, left into Hull Road or right into Kaula Road, left into Kulu Street, left into Gwala Street, right into Hull Road and into Pendlebury Road, turn left into Leicester Road, left into Crewe Road, drop off and back to Leicester Road, left into Pendlebury Road, left into South Coast Road, left into Grimsby Road, left into Leicester, right into Grimsby Road, right into South Coast Road and proceed to an Approved Taxi Rank on South Coast Road</p> <p>RETURN JOURNEY - DURBAN TO LAMONTVILLE Tamato Hall Taxi Rank (Warwick Avenue) West Street, right into Williams Road, left into Moore Road, into Inkosi Albert Luthuli Freeway (M4), left into Himalayas Road, off ramp, right into Himalayas Road, into Pendlebury Road, into Hull Road and proceed to Lamontville using the Route 1 or 4 IN REVERSE</p> <p>SOLDIERS WAY TAXI RANK TO LAMONTVILLE Soldiers Way, right into Pine Street, left into Broad Street, right into Smith Street into Inkosi Albert Luthuli Freeway (M4) OR: Field Street, left into Leopold Street, left into Market Road, into Williams Road, left into Moore Road, into Inkosi Albert Luthuli (M4), left into Himalayas Road, off-ramp right into Himalaya Road, Pendlebury Road, into Hull Road and proceed to Lamontville using routes 1 OR 4</p>
<p>12.3</p>	<p>6. SOLDIER'S WAY TAXI RANK TO LAMONTVILLE</p> <p>Soldier's Way, right into Pine Street, left into Broad Street, right into Smith Street into Inkosi Albert Luthuli Freeway (M4) OR Field Street, left into Leopold Street, left into Market Road, into Williams Road, left into Moore Road into Inkosi Albert Luthuli (M4) left into Himalaya Road off-ramp, right into Himalaya Road, Pendlebury Road into Hull Road and proceed to Lamontville using routes (1) or (4).</p>



transport

Department:
Transport
Province of KwaZulu-Natal

GAZETTE

LGKZNG13-2015-JUN

REGION: ALL

1) Application Number: APP0040855	2) Gazette Number: LGKZNG13-2015-JUN
3) Applicant: MN MAKHETHA ID NO. 5801105463083 Association: M.N.R (UMLAZI WEST) TAXI ASSOCIATION	4) Applicant Address: N470 UMLAZI T/SHIP UMLAZI KWAZULU NATAL 4031
5) Existing Licence Holder: NOT APPLICABLE ID NO. NOT APPLICABLE	6) Existing Licence Holder Address: NOT APPLICABLE
7) Type of application: NEW OPERATING LICENCE	8) Operating Licence Number: 352244
9) Vehicle Type: NOT AVAILABLE	10) 1 x 0 (SEATED) + 0 (STANDING)
11) Region: NINGIZMU 2	
12.1	3.CORNER OF NGQWELE ROAD AND UKHOZI ROAD UMLAZI STATION - EZIMBUZINI FROM THE CORNER OF NGWELE ROAD AND UKHOZI ROAD (UMLAZI STATION) ALONG NGQWELE ROAD RIGHT INTO MANGOSUTHU HIGHWAY LEFT INTO JOSIAH DLAMINI ROAD, INTO ROAD NO 1102 LEFT INTO ROAD NO 1103 RIGHT INTO MANGOSUTHU HIGHWAY AND PROCEED TO EZINDONGENI OFF LOAD AND LOAD TURN RIGHT INTO VENI YENI ROAD INTO ROAD NO 12 INTO OLD SOUTH COAST ROAD TO REUNION STATION TO DROP OFF PASSENGERS AND RETURN ALONG OLD SOUTH COAST ROAD INTO ROAD NO 12 AND PROCEED TO EZIMBUZINI TAXI RANK
12.2	4.CORNER OF NGQWELE ROAD AND UKHOZI ROAD UMLAZI STATION - DURBAN (PINE STREET TAXI RANK) FROM THE CORNER OF NGWELE ROAD AND UKHOZI ROAD (UMLAZI STATION) ALONG UKHOZI ROAD RIGHT INTO MANGOSUTHU HIGHWAY LEFT INTO JOSIAH DLAMINI ROAD RIGHT INTO MPEVU ROAD LEFT INTO ROAD NO 108075 AND RETURN LEFT TO MPEVU ROAD LEFT INTO SOQALABA AVENUE INTO SIQANDU ROAD AND RETURN ALONG SIQANDU INTO SOQALABA AVENUE RIGHT INTO MPEVU ROAD RIGHT INTO ROAD NO 1002 LEFT INTO ROAD 1103 RIGHT INTO MANGOSUTHU HIGHWAY AND PROCEED TO EZINDONDENI OFF LOAD AND LOAD TURN INTO THE M4 RIGHT INTO WEST STREET, FIELD STREET TO PINE TAXI RANK.
12.3	5. CORNER OF NGQWELE ROAD AND UKHOZI ROAD UMLAZI STATION - DURBAN (UNIVERSITY AVENUE TAXI RANK) FROM THE CORNER OF NGWELE ROAD AND UKHOZI ROAD (UMLAZI STATION) ALONG NGQWELE ROAD LEFT INTO ROAD NO 1204 AND PROCEED TO EZINDONGENI OFFLOAD AND LOAD TURN INTO M4 LEFT INTO MOORE ROAD WARWICK AVENUE, ALICE STREET RIGHT INTO GREY STREET, PINE STREET, RUSSEL ROAD, LOPOLD ROAD, MARKET, SERVICE ROAD, UNIVERSITY AVENUE TAXI RANK
12.4	6. CORNER OF NGQWELE ROAD AND UKHOZI ROAD UMLAZI STATION? DURBAN (ALTERNATIVE) FROM THE CORNER OF NGWELE ROAD AND UKHOZI ROAD (UMLAZI STATION) ALONG NGQWELE ROAD LEFT INTO MANGOSUTHU HIGHWAY RIGHT INTO ROAD 1403, INTO ROAD 1203, RIGHT INTO ROAD NO 1204 AND PROCEED TO EZINDONGENI OFF LOAD AND LOAD LEFT INTO MANGOSUTHU HIGHWAY INTO M4 INTO WEST STREET RIGHT INTO TO POINT ROAD, RIGHT INTO BAY TERRACE, RIGHT INTO SHEPTONE STREET, LEFT INTO PINE STREET TO PINE STREET OR UNIVERSITY AVENUE TAXI RANK, LOAD AND RETURN IN REVERSE
12.5	7. CORNER OF NGQWELE ROAD AND UKHOZI ROAD UMLAZI STATION - DALTON ROAD TAXI RANK FROM THE CORNER OF NGWELE ROAD AND UKHOZI ROAD (UMLAZI STATION) ALONG NGQWELE ROAD LEFT INTO MANGOSUTHU HIGHWAY, RIGHT INTO ROAD 1204, LEFT INTO ROAD 1203, INTO ROAD 1403, LEFT INTO PHILA NDWANDWE ROAD, LEFT INTO MANGOSUTHU HIGHWAY AND PROCEED TO EZINDONGENI OFF LOAD AND LOAD, LEFT INTO MANGOSUTHU HIGHWAY INTO M4 (SOUTHERN FREEWAY) LEFT INTO EDWIN SWALES OFF RAMP, INTO SOUTH COAST ROAD INTO EDWINSWALES VC DRIVE, INTO UMBILO ROAD, GALE STREET, MOORE ROAD, RIGHT INTO SYNEY ROAD/WILLIAMS ROAD TO DALTON TAXI RANK ALTERNATIVELY SOUTH COAST ROAD, WISLEY ROAD, MAYDON ROAD, LEFT INTO MOORE ROAD INTO WILLIAMS ROAD/SYDNEY ROAD TO DALTON TAXI RANK, LOAD AND RETURN IN REVERSE



transport

Department:
Transport
Province of KwaZulu-Natal

GAZETTE

LGKZNG13-2015-JUN

REGION: ALL

12.6	<p>8. CORNER OF NGQWELE ROAD AND UKHOZI ROAD UMLAZI STATION - CLAIRWOOD FROM THE CORNER OF NGWELE ROAD AND UKHOZI ROAD (UMLAZI STATION) ALONG NGQWELE ROAD INTO ROAD 1103, RIGHT INTO SIMELANE ROAD INTO MUGABE ROAD, RIGHT INTO SOUTH SPINAL ROAD PROCEED TO UMLAZI CC.</p> <p>RETURN ALONG SOUTH SPINAL ROAD, LEFT INTO MUGABE ROAD INTO SIMELANE ROAD, RIGHT INTO ROAD NO 1103, LEFT INTO ROAD NO 1103, LEFT INTO ROAD 1204 AND PROCEED TO EZINDONGENI OFF LOAD AND LOAD. INTO MANGOSUTHU HIGHWAY, LEFT INTO OLD SOUTH COAST ROAD, LEFT INTO PENDLEBURY ROAD, RIGHT INTO LEICESTER ROAD, LEFT INTO KENYON HOWDEN ROAD, RIGHT INTO MONCLAIR ROAD, RIGHT INTO WOOD ROAD, INTO ROLAND CHAMPAN DRIVE, RETURN IN REVERSE</p>
12.7	<p>10. CORNER OF NGQWELE ROAD AND UKHOZI ROAD UMLAZI STATION - BLUFF FROM THE CORNER OF NGWELE ROAD AND UKHOZI ROAD (UMLAZI STATION) ALONG NGQWELE ROAD LEFT INTO MANGOSUTHU HIGHWAY, LEFT INTO ROAD NO 403 RIGHT INTO VENI YENI ROAD, RIGHT INTO SOLOMON MAHLANGU ROAD, LEFT INTO MANGOSUTHU HIGHWAY, MANGOSUTHU HIGHWAY M4 (SOUTHERN FREEWAY), HIMALAYS OFF RAMP INTO SERVICES ROAD RIGHT INTO DURANTA ROAD, LEFT INTO TARA ROAD, INTO GRAY'S INN ROAD AND PROCEED RIGHT INTO TARA ROAD INTO WESLEY ROAD, LEFT INTO LIGHT HOUSE ROAD, LEFT INTO BLUFF ROAD (M16), AND PROCEED TO SOUTH COAST ROAD, LEFT INTO SOUTH COAST ROAD RIGHT INTO MANGOSUTHU HIGHWAY AND PROCEED TO THE STARING POINT AS PER FORWARD ROUTE IN REVERSE. CONDITION: NO PICKING UP OF PASSENGERS ALONG THE ROUTE OTHER THEN THOSE DESTINED FOR UMLAZI.</p>
12.8	<p>11. A. CORNER OF NGQWELE ROAD AND UKHOZI ROAD UMLAZI STATION – JACOBS FROM THE CORNER OF NGWELE ROAD AND UKHOZI ROAD (UMLAZI STATION) ALONG NGQWELE ROAD LEFT INTO ROAD NO 804, INTO ZIHLAHLA ROAD, RIGHT INTO UKHOZI ROAD, LEFT INTO MANGOSUTHU HIGHWAY AND PROCEED TO CORNER OF ROAD NO 1202 AND MANGOSUTHU HIGHWAY (EZINDONGENI) OFFLOAD AND LOAD, INTO MANGOSUTHU HIGHWAY, M4 (SOUTHERN FREEWAY), HIMALAYAS ROAD OFF RAMP, RIGHT INTO DURANTA ROAD, LEFT INTO LANSDOWNE ROAD, RIGHT INTO LERWICK ROAD, LEFT INTO CHAMBERLAIN ROAD, LEFT INTO BLUFF ROAD, LEFT INTO SOUTH COAST ROAD AND RETURN ALONG THE SAME ROUTE.</p> <p>11. B. JACOBS VIA WEMA: MANGOSUTHU HIGHWAY, SOUTH COASTS ROAD, RIGHT INTO HIMALAYAS ROAD AND CONTINUE AS PER ROUTE (A) ABOVE.</p>
12.9	<p>12. CORNER OF NGQWELE ROAD AND UKHOZI ROAD UMLAZI STATION – PINETOWN FROM THE CORNER OF NGWELE ROAD AND UKHOZI ROAD (UMLAZI STATION) ALONG UKHOZI ROAD, LEFT INTO MANGOSUTHU HIGHWAY AND PROCEED TO CORNER OF ROAD 1202 AND MANGOSUTHU HIGHWAY (EZINDONGENI) OFF LOAD AND LOAD, MANGOSUTHU HIGHWAY, N2 FREEWAY, N3 (WESTERN FREEWAY), M13, LEFT INTO EDEN ROAD OFF RAMP, RIGHT INTO STAPLETON ROAD, LEFT INTO OLD MAIN ROAD, RIGHT INTO ESCOM ROAD, LEFT INTO SHEPSTONE ROAD, RIGHT INTO CROMPTON ROAD, RIGHT INTO HILL STREET AND PROCEED TO TAXI RANK AND RETURN ALONG THE SAME ROUTE IN REVERSE.</p>
12.10	<p>13. CORNER OF NGQWELE ROAD AND UKHOZI ROAD UMLAZI STATION, SPRINGFIELD PARK: FROM THE CORNER OF NGWELE ROAD AND UKHOZI ROAD (UMLAZI STATION) ALONG NGQWELE ROAD, RIGHT INTO MANGOSUTHU HIGHWAY, LEFT INTO JOSIAH DLAMINI ROAD, INTO ROAD 1102, LEFT INTO ROAD 1103, RIGHT INTO MANGOSUTHU HIGHWAY AND PROCEED TO EZINDONGENI, OFFLOAD AND LOAD PROCEED FROM MANGOSUTHU HIGHWAY INTO ANS ALONG N2, RIGHT INTO INANDA ROAD (M21) TO SPRINGFIELD INDUSTRIAL AREA, DROPPING OFF PASSENGERS AND PICKING UP AT DESIGNATED TAXI STOPS AND TURN LEFT INTO SEACOW LAKE ROAD AND RETURN ALONG SEACOW LAKE TO INANDA ROAD (M21) AT ROCHDALE PARK INTERSECTION TURN RIGHT INTO INANDA ROAD, LEFT ONTO N2 AND RETURN TO UMLAZI ALONG THE SAME ROUTE IN REVERSE.</p> <p>CONDITIONS: NO PASSENGER MAY BE PICKED UP AT SPRINGFIELD PARK OR ALONG INANDA ROAD AND SEACOW LAKE ROAD OTHER THAN THOSE DESTINED FOR UMLAZI.</p>
12.11	<p>14. CORNER OF NGQWELE ROAD AND UKHOZI ROAD UMLAZI STATION - ALTERNATIVE PINETOWN FROM CORNER OF NGQWELE ROAD AND UKHOZI ROAD (UMLAZI STATION) ALONG UKHOZI ROAD RIGHT INTO MANGOSUTHU HIGHWAY, LEFT INTO JOSIAH DLAMINI ROAD, RIGHT INTO MPEVU ROAD, LEFT INTO ROAD 108075 AND RETURN, LEFT INTO MPEVU ROAD, LEFT INTO SOQALABA AVENUE INTO SINQANDU ROAD AND RETURN ALONG ISINQANDU ROAD INTO SOQALABA AVENUE, RIGHT INTO MPEVU ROAD, RIGHT INTO ROAD 1002, LEFT INTO ROAD 1103, RIGHT INTO MANGOSUTHU HIGHWAY AND PROCEED TO EZINDONGENI, OFFLOAD AND LOAD, N2 FREEWAY, N3 (WESTERN FREEWAY), M13, LEFT EDEN ROAD OFF RAMP, RIGHT INTO STAPLETON ROAD, LEFT INTO OLD MAIN ROAD, LEFT INTO CROMPTON STREET, RIGHT INTO HILL STREET AND PROCEED TO THE TAXI RANK AND RETURN ALONG THE SAME ROUTE IN REVERSE.</p>

**transport**

Department:

Transport

Province of KwaZulu-Natal

GAZETTE

LGKZNG13-2015-JUN

REGION: ALL

- 12.12** 15. CORNER OF NGQWELE ROAD AND UKHOZI ROAD UMLAZI STATION - WESTMEAD(PINETOWN)FROM THE CORNER OF NGWELE ROAD AND UKHOZI ROAD (UMLAZI STATION) ALONG NGQWELE ROAD INTO ROAD 1103, LEFT INTO ROAD 1024 AND PROCEED TO EZINDONGENI OFFLOAD AND LOAD. N2 FREEWAY, N3 (WESTERN FREEWAY), RIGHT INTO RICHMOND ROAD, LEFT INTO WESTMEAD ROAD, RIGHT INTO ALBERT ROAD, LEFT INTO ALEXANDRA ROAD, LEFT INTO TRAFFORD ROAD, RIGHT INTO GILLITS ROAD, LEFT INTO RICHMOND ROAD, INTO OLD MAIN ROAD, RIGHT INTO CROMPTON STREET, RIGHT INTO HILL STREET AND PROCEED TO TAXI RANK AND PROCEED TO TAXI RANK AND RETURN ALONG THE SAME ROUTE IN REVERSE.



transport

Department:
Transport
Province of KwaZulu-Natal

GAZETTE

LGKZNG13-2015-JUN

REGION: ALL

1) Application Number: APP0040766	2) Gazette Number: LGKZNG13-2015-JUN
3) Applicant: MS MNCUBE ID NO. 4209155374088 Association: CATO-CREST TAXI OWNERS ASSOCIATION	4) Applicant Address: CC5205 CATO CREST MAYVILLE DURBAN KWA-ZULU NATAL 4091
5) Existing Licence Holder: NOT APPLICABLE ID NO. NOT APPLICABLE	6) Existing Licence Holder Address: NOT APPLICABLE
7) Type of application: BACKLOG CAPTURE	8) Operating Licence Number: LKNKZN0114636
9) Vehicle Type: MINIBUS	10) 1 x 11 (SEATED) + 0 (STANDING)
11) Region: DURBAN CENTRAL	
12.1	<p>ROUTE 1 CATO CREST TO DURBAN INBOUND (FORWARD) From approved Taxi rank in Cato Crest (Grammar Road),right into Crompton Road into Molver Road,left into Cato Manor,into Owen Avenue,into Bidstone Road,right into Jan Smuts Highway (M13),into Berea Road North,into Old Dutch Road,right into Market Road,right into Leopold Street,right into Warwick Avenue and proceed turning left into Warwick Avenue / Old Dutch Road Taxi Rank and return as follows.</p> <p>OUTBOUND (RETURN) From warwick Avenue / Old Dutch Road Taxi Rank right into Alice Street right into Market Road,right into Canongate Road,into the Western Freeway (N3) into Berea Road South,left into Jan Smuts Highway (M13) left into Bidstone Road,into Owen Avenue,into Cato Manor Road,right into Molver Road,left into Crompton Road,left into Grammar Road and proceed to the Taxi rank on Grammar Road.</p>



transport

Department:
Transport
Province of KwaZulu-Natal

GAZETTE

LGKZNG13-2015-JUN

REGION: ALL

1) Application Number: APP0040852	2) Gazette Number: LGKZNG13-2015-JUN
3) Applicant: MP NGUSE ID NO. 5009195387085 Association: CATOR-MANOR TAXI ASSOCIATION	4) Applicant Address: 20 SWINTON ROAD BLOCK N 9 MOBENI 4052
5) Existing Licence Holder: NOT APPLICABLE ID NO. NOT APPLICABLE	6) Existing Licence Holder Address: NOT APPLICABLE
7) Type of application: BACKLOG CAPTURE	8) Operating Licence Number: LKNKZN0123571
9) Vehicle Type: MINIBUS	10) 1 x 15 (SEATED) + 0 (STANDING)
11) Region: DURBAN CENTRAL	
12.1	<p>Route 2 Inward Journey- From Rank No. 70 (Durbar Road) Cato Manor to Durban (Victoria Street Taxi Stop) From Rank No.70 on Durbar Road, along Dunbar Road, right into Wiggins Road, left into Bellair Road, right into Jan Smuts Highway, left into Brickfield Road, left into Randles Road, left into an onramp to the Western Freeway (N3), Eastbound, along the N3, left into an off-ramp to Berea Road North, right into Botanic Gardens Road, left into Berea Road South, into Berea Road, into West Street left into Field Street left into Queens Street right into Victoria Street to the end of point on Victoria Street opposite Soldiers' Way bus Rank.</p> <p>2.1 Alternative - Route From Rank No.70 on Dunbar Road along Dunbar Road, left into Booth Road into Francois road, left into Umbilo Road [right into Berea Road into West Street OR into Gale Street, right into Moore Road, left into Warwick Avenue { along Warwick Avenue, left into Canongate Road and proceed to Canongate South Taxi Rank} OR {right into West Street}] - left into field street Street, left into Queen Street, right into Victoria Street to the end point on Victoria Street opposite Soldiers Way Bus Rank.</p> <p>"RESTRICTED FROM PICKING UP ALONG BEREA ROAD SOUTH AND WEST STREET"</p>
12.2	<p>Route 1 Ensimbini (Putney Place) to Durban (Victoria Street Taxi Stop) From the starting point at the intersection of Nubian Avenue and Putney Place/Stafford Crescent, along Nubian Avenue, left into Borough Road, left into Dunbar Road, right into Wiggins Road, left into Bellair Road, right into Jan Smuths Highway left into Brickfield Road, left into Randles Road, left into an on-ramp to the Western Freeway (N3) Eastbound, along the N3, left into an off-ramp to Berea Road North, right into Botanic Gardens Road, left into Berea Road South, into Berea Road into West Street, left into Field Street, left into Queens Street, right into Victoria Street to the end point of Victoria Street opposite Soldier's Way Bus Rank. ALTERNATIVE From the starting point at the intersection of Nubian Avenue and Putney Place/Stafford Crescent, along Nubian Avenue, right into Borough Road, right into Dunbar Road, left into Booth Road, into Francois Road, left into Umbilo Road (Right into Berea Road into West Street or into Gale Street, right into Moore Road, left into Warwick Avenue {along Warwick Avenue, left into Canonage Road and proceed to Canongate South Taxi Rank} or Right into West Street} left into Field Street, left into Queen Street, right into Victoria Street to the end point on Victoria Street opposite Soldier's Way Bus Rank. INWARD JOURNEY - FROM ENSIMBINI (PUTNEY PLACE) TO DURBAN (CANONGATE SOUTH TAXI RANK) From the starting point at the intersection of Nubian Avenue and Putney Place/Stafford Crescent, along Nubian Avenue, left into Borough Road, left into Dunbar Road, right into Wiggins Road, left into an On-Ramp to the Western Freeway(N3), Eastbound, along the N3, left into an Off-Ramp to Berea Road North, into Old Dutch Road, right into Market Road, right into Leopold Street, into Conongate Road and proceed to the end point at Conongate Road south taxi rank. "RESTRICTED FROM PICKING UP ALONG BEREA ROAD SOUTH AND WEST STREET" RETURN JOURNEY - FROM CANONGATE SOUTH TAXI RANK (DURBAN) TO: ENSIMBINI (PUTNEY PL.) into Canongate Road, into the Western Freeway, (N3), Westbound left into an off-Ramp to Brickfield Road, left into Brickfield Road, right into Jan Smuth Highway, left into Bellair Road, right into Wiggins Road, left into Dunbar Road, right into Borough Road, right into Nubian Avenue and proceed to the end point at the intersection of Nubian Avenue and Putney Place and Stafford Crescent. RETURN JOURNEY - FROM VICTORIA STREET TAXI STOP TO STARTING POINT: ENSIMBINI - PUTNEY PLACE. From a pick up point on Victoria Street, right into Queen street, right into Russell Street, left into Leopold Street, into Canongate Road, into the Western Freeway (N3), Westbound, left into an Off-Ramp to Brickfield Road, left into Brickfield Road, right into Jan Smuts Highway, left into Bellair Road, right into Wiggins Road, left into Dunbar Road, right into Borough Road, right into Nubian Avenue to the starting point at the intersection of Nubian Avenue and Putney/Stafford Crescent.</p>



transport

Department:
Transport
Province of KwaZulu-Natal

GAZETTE

LGKZNG13-2015-JUN

REGION: ALL

12.3	<p>Route 3 INWARD JOURNEY - FROM RANK NO.70 (DUNBAR ROAD) CATO MANOR TO DURBAN (CANONGATE SOUTH TAXI RANK) From Rank No.70 on Dunbar Road, along Dunbar Road, right into Wiggins Road, left into Bellair Road, right into Jan Smuts Highway, left into Brickfield Road, left into Randles Road, left into an On-Ramp to the Western Freeway, (N3), Eastbound, (N3), along the N3, left into an Off-Ramp to Berea Road North, along Berea Road North, into Old Dutch Road, right into Market Road, right into Leopold Street, into Canongate Road and proceed to the end point at Canongate South taxi rank. RETURN JOURNEY - FROM CANONGATE ROAD SOUTH TAXI RANK (DURBAN) TO STARTING POINT: RANK NO:70 (DUNBAR ROAD) CATO MANOR. Into Canongate Road, into Western Freeway (N3), Westbound, left into an Off-Ramp to Brickfield Road, left into Brickfield Road, right into Jan Smuts Highway, left into Bellair Road, right into Wiggins Road, left into Dunbar Road, along Dunbar Road and proceed to rank no:70 on Dunbar Road. RETURN JOURNEY - FROM VICTORIA STREET TAXI STOP TO STARTING POINT: RANK NO:70 (DUNBAR ROAD) CATO MANOR. From pick up point on Victoria Street, right into Queen Street, right into Russel Street, left into Leopold Street, into Canongate Road, into the western Freeway (N3) Westbound, left into an Off-Ramp to Brickfield Road, left into Brickfield Road, right into Jan Smuts Highway, left into Bellair Road, right into Wiggins Road, left into Dunbar Road, along Dunbar Road and proceed to rank no:70 on Dunbar Road.</p>
12.4	<p>Route 4 INWARD JOURNEY - FROM RANK NO:70 (DUNBAR ROAD) TO DURBAN. From Rank No.70 Dunbar Road, along Dunbar Road, cross over Booth Road, into Ridge view Road, left into Sunderland Road, left into Umkubaan Drive, return along Umkubaan Drive, right into Ridge View Road, Right into Booth road, left into Bellair Road, and proceed along Bellair Road to the rank on Bellair Road, and Proceed along Bellair Road, right into Jan Smuts Highway, left into Brickfield Road, left into Randles Road, left into an On-Ramp to the Western Freeway (N3), Eastbound, Along the N3, left into an Off-Ramp to Berea Road North into Old Dutch Road, Right into Market Street, right into Leopold Street, into Canongate South Taxi Rank.</p> <p>4.1 ALTERNATIVE Right into Botanic Gardens Road, left into Berea Road South, into Berea Road, into West Street, left into Field Street, left into Queen Street, right into Victoria Street to the end point on Victoria Street opposite Soldiers Way Bus Rank and return as per 4.2 or 4.4</p> <p>4.2 RETURN JOURNEY FROM VICTORIA STREET TAXI STOP TO STARTING POINT: RANK NO:70(DUNBAR ROAD) CATO MANOR. From pick up point on Victoria Street, Right into Queen Street, right into Russel Street, left into Leopold Street, into Canongate Road into the Western Freeway(N3), Westbound, left into an Off-Ramp to Brickfield Road, left into Brickfield, right into Jan Smuts Highway, left into Bellair Road, right into Wiggins Road, left into Dunbar Road, along Dunbar Road and proceed to Rank no:70 Dunbar.</p> <p>4.3 INWARD JOURNEY Into Gale Street, right into Moore Road, left into Warwick Avenue, [along Warwick Avenue, left into Canongate Road and proceed to Canongate South taxi rank] and return as per 4.2 or 4.4</p> <p>4.4 OUTWARD JOURNEY. From Canongate South taxi rank, into Canongate Road, into Western Freeway N3, Westbound, left into Canongate Road, into an Off-Ramp to Brickfield Road, right into Jan Smuts Highway, left into Bellair road proceed left into Booth Road, left into Ridge View Road, left into Sunderland Road, left into Umkubaan Drive, Return along Umkubaan Drive, right into Ridge View Road, Across Booth Road into Dunbar Road and Proceed to rank no:70 on Dunbar Road.</p>



transport

Department:
Transport
Province of KwaZulu-Natal

GAZETTE

LGKZNG13-2015-JUN

REGION: ALL

1) Application Number: APP0040719	2) Gazette Number: LGKZNG13-2015-JUN
3) Applicant: PN MHLONGO ID NO. 6504165909081 Association: ST WENDOLINS KLAARWATER TAXI OWNERS ASS.	4) Applicant Address: P.O. BOX 86 STANFIELD KWAZULU-NATAL KWA-ZULU NATAL 3613
5) Existing Licence Holder: NOT APPLICABLE ID NO. NOT APPLICABLE	6) Existing Licence Holder Address: NOT APPLICABLE
7) Type of application: BACKLOG CAPTURE	8) Operating Licence Number: LKNKZN0131558
9) Vehicle Type: MINIBUS	10) 1 x 15 (SEATED) + 0 (STANDING)
11) Region: DURBAN WEST	
12.1	<p>ROUTE 2 ST WENDOLINS TO DURBAN</p> <p>2.1 From Approved Taxi Rank in St Wendolins, turn right into M1 (Richmond Road) turn right into N3 turn left into Old Ducht Road, turn right into Market Road, right into Service Road behind English Market, right into Warwick Avenue Rank No.107 and return.</p> <p>2.2 From St Wendolins Taxi Rank along Klaarwater Road to Klaarwater, turn left into M1 (Richmond Road) turn right into N3 turn left into Old Dutch Road, joining Alice street turn right into Soldiers Way, right into Pine Street, turn right into Russel Street, turn left into Leopold Street, left Market Road, right Service Road to English Market, right into Warwick Avenue Rank No.107 and back to Klaarwater and St Wendolins Taxi Rank.</p> <p>2.3 From St Wendolins Taxi Rank along Klaarwater Road, Dermat Road to Luganda, turn left into Intake road, turn left M1 turn right into N3, turn left into Old Dutch Road, right Market Road, right Service Road behind English Market, turn left into Warwick Place proceed to Taxi Rank No.107 and back to Luganda and St Wendolins Taxi Rank.</p> <p>2.4 From St Wendolins Taxi Rank to Welbedatch West into Dermat Road to Luganda turn right into Thorntree Avenue joining Savanna Drive, turn right into M1, turn left into Hans Dettman Highway (M34) into Limpus Road, left into (M5) Underwood Road, turn right into Stapleton Road, turn right M13, turn left into N3, turn left into Old Dutch Road, right Market Road, right Service Road behind English Market, right into Warwick Avenue Taxi Rank No.107 and back to Welbedatch West and St Wendolins Taxi Rank.</p>
12.2	<p>ROUTE 3 ST WENDOLINS TO DURBAN VIA JACOBS</p> <p>3.1 From St Wendolins Taxi Rank to Welbedatch West into Dermat Road turn right into Thorntree Avenue joining Savanna Drive, turn right into M1 (Higginson Highway), turn left into South Coast Road (R102) turn left into Barrier Lane, turn left into Quality Street, turn left into Balfour Road into Jacobs Road, turn right into M4 proceed to Durban, turn left into Smith Street, turn right into Warwick Avenue Taxi Rank No.107 Warwick Avenue and return to St Wendolins Taxi Rank.</p>
12.3	<p>ROUTE 4. ST WENDOLINS TO ISIPINGO</p> <p>From St Wendolins Taxi Rank to Welbedatch West into Dermat Road turn right into Thorntree Avenue joining Savanna Drive, turn right into M1 (Higginson Highway), turn left into South Coast Road (R102) turn left into Prince Mcwayizeni Drive, left into Old Main Road (M35), right Alexander Avenue into Taxi Rank and back to Welbedatch West and St Wendolins Taxi Rank.</p>



transport

Department:
Transport
Province of KwaZulu-Natal

GAZETTE

LGKZNG13-2015-JUN

REGION: ALL

12.4 APPROVED ROUTES ST WENDOLINS / KLAARWATER TAXI ASSOCIATION

ROUTE 1

1. TO PINETOWN

1.1 From Approved Taxi Rank in St Wendolins turn right into M1 (Richmond Road) turn left into Abbot Francis Road, turn right into Hospital Road, left into Marianhill Hospital Taxi Rank and back into Hospital Road, turn left into Abbot Francis Road, turn left into M1 (Richmond Road) turn left into Westmead Road, turn right into Circuit Road, turn right into Clark Road, turn right into Alexander Road, turn left into M1 (Richmond Road) becoming Old Main Road, turn right into Anderson Road straight into Anderson Taxi Rank and back to St Wendolins Taxi Rank.

1.2 From St Wendolins Taxi Rank along Klaarwater road to Klaarwater, turn right into Intake Road, turn left into M1 (Richmond Road), turn left into Abbot Francis Road, turn right into Hospital Road, left into Marianhill Hospital Taxi Rank and back into Hospital Road, turn left into Abbot Francis Road, turn left into M1 (Richmond Road) turn left into Westmead Road, turn right into Circuit Road, turn right into Clark Road, turn right into Alexander Road, turn left into M1 (Richmond Road) becoming Old Main Road, turn right into Anderson Road straight into Anderson Taxi Rank and back to Klaarwater Taxi Rank and St Wendolins Taxi Rank

1.3 From St Wendolins Taxi Rank into Klaarwater Road, right into Dermat Road to Luganda, turn left into Intake Road, turn left into M1 (Richmond Road), turn left into Abbot Francis Road, turn right into Hospital Road, left into Marianhill Hospital Taxi Rank and back into Hospital Road, turn left into Abbot Francis Road, turn left into M1 (Richmond Road) turn left into Westmead Road, turn right into Circuit Road, turn right into Clark Road, turn right into Alexander Road, turn left into M1 (Richmond Road) becoming Old Main Road, turn right into Anderson Road straight into Anderson Taxi Rank and back into Luganda Taxi Rank Klaarwater Taxi Rank and St Wendolins Taxi Rank

1.4 From St Wendolins Taxi Rank to Welbedatch West into Dermat Road turn right to Thorntree Avenue joining Savanna Drive, turn left into M1 (Richmond Road) turn left into Abbot Francis Road, turn right into Hospital Road, left into Marianhill Hospital Taxi Rank and back into Hospital Road, turn left into Abbot Francis Road, turn left into M1 (Richmond Road) turn left into Westmead Road, turn right into Circuit Road, turn right into Clark Road, turn right into Alexander Road, turn left into M1 (Richmond Road) becoming Old Main Road, turn right into Anderson Road straight into Anderson Taxi Rank and back into Welbedatch West Taxi Rank and St Wendolins Taxi Rank



transport

Department:
Transport
Province of KwaZulu-Natal

GAZETTE

LGKZNG13-2015-JUN

REGION: ALL

- | | |
|--|---|
| <p>1) Application Number: APP0040700</p> <p>3) Applicant: BE SITHOLE
ID NO. 6410105650084
Association: TSHELIMNYAMA MARRIANHILL TAXI ASS.</p> <p>5) Existing Licence Holder: NOT APPLICABLE
ID NO. NOT APPLICABLE</p> <p>7) Type of application: BACKLOG CAPTURE</p> <p>9) Vehicle Type: NOT AVAILABLE</p> <p>11) Region: DURBAN WEST</p> | <p>2) Gazette Number: LGKZNG13-2015-JUN</p> <p>4) Applicant Address:
P O BOX 10628
MARIANHILL, PINETOWN
KWAZULU-NATAL
3601</p> <p>6) Existing Licence Holder Address:
NOT APPLICABLE</p> <p>8) Operating Licence Number: LKNKZN016245</p> <p>10) 1 x 15 (SEATED) + 0 (STANDING)</p> |
|--|---|

12.1	<p>APPROVED ROUTES TSHELIMNYAMA TAXI ASSOCIATION ROUTE 1 1. FROM TSHELIMNYAMA TO PINETOWN, VIA EMMAUS "MAWOSI":</p> <p>1.1 Forward Route: From Tshelimnyama Taxi Rank turn left into Abbot Francis Road, then left into Richmond Road (M1). Drive along and then turn left into Alexander Road and left into Albert Road. Right turn into Westmead Road and left into Emmaus Road. Drive along the residential area at Emmaus to a designated pick-up point/ drop-off point and proceed along Emmaus Road, turn right into Westmead Road, then left into Richmond Road becoming Old Main Road (M31). Turn right into Anderson Street and proceed to Anderson Taxi Rank in Pinetown.</p> <p>1.2 Return Route back to the starting point at Tshelimnyama: From Anderson Taxi Rank turn left into Anderson Street and left into Old Main Road (M31) becoming Richmond Road, drive backwards to all drop-off points using the forward route in reverse.</p>
------	---

**transport**

Department:
Transport
Province of KwaZulu-Natal

GAZETTE

LGKZNG13-2015-JUN

REGION: ALL

12.2**CONDITIONS:**

1. NB. ALL PASSENGERS WILL BE PICKED UP AND DROPPED OF IN AREAS DESIGNATED BY ETHEKWINI MUNICIPALITY FOR SUCH PURPOSES.
2. NO PICK UP OF PASSENGERS WILL BE EFFECTED IN AREAS WHICH DO NOT FALL UNDER THE JURISDICTION OF THE ASSOCIATION SAVE PASSENGERS WHO ARE BEING CONVEYED DIRECTLY TO THE STARTING POINT.
- 3). PASSENGERS MAY BE PICK UP AND SET DOWN ONLY AT DESIGNATED TAXI RANK OR TAXI STOPS, WHICH SHALL EXCLUDE BUS STOPS.
- 4). ENTRY OR RANKING ON PRIVATE PROPERTY IS NOT PERMITTED WITHOUT THE WRITTEN PERMISSION OF THE LANDLORD, A COPY OF WHICH MUST BE SUPPLIED TO THE BOARD.
- 5). WITHOUT HAVING ENTERED INTO AN AGREEMENT WITH OTHER OPERATORS ON A COMMON ROUTE, AS CONTEMPLATED BY SECTION 88(2) (B) OF ACT 22 OF 2000, THE PICKING UP OR SETTING OF PASSENGERS ON SUCH ROUTE IS NOT PERMITTED. A COPY OF SUCH AGREEMENT MUST BE SUPPLIED TO THE BOARD.
- 6). AT RANKS, WHETHER ON-STREET OR OFF-STREET, ONLY THE TAXIS THAT CAN BE ACCOMMODATED IN THE DEMARCATED AREA MAY OCCUPY THE RANK. EXCESS VEHICLES MUST HOLD ELSEWHERE.
7. RANK PERMITS OR LETTERS OF AUTHORITY MUST BE PRODUCED IN RESPECT OF ALL RANKS IN MUNICIPAL AREAS, IN PARTICULAR MAJOR TOWNS AND CITIES AND IN PARTICULAR INTER-PROVINCIAL DESTINATIONS.
8. THE ALLOCATION OF ANY ROUTE OR PORTION OF A ROUTE IS SUBJECT TO THE CONDITION THAT IT HAS BEEN APPROVED AND ALLOCATED IN GOOD FAITH AND THAT SUCH ROUTE WILL BE INVALID SHOULD IT TRANSPIRE THAT THE ROUTE OR PORTION THEREOF WILL, OR HAS CAUSED CONFLICT DUE TO IT HAVING BEEN APPROVED BASED ON INCORRECT OR FALSE INFORMATION SUPPLIED TO THE BOARD OR AS A RESULT OF AN ERROR. IN SUCH INSTANCE THE OPERATING LICENCE MUST BE RETURNED TO THE BOARD FOR CORRECTION.
9. THE VEHICLE MUST BE COVERED BY MOTOR VEHICLE INSURANCE AS WELL AS PERSONAL LIABILITY INSURANCE



transport

Department:
Transport
Province of KwaZulu-Natal

GAZETTE

LGKZNG13-2015-JUN

REGION: ALL

1) Application Number: APP0040595	2) Gazette Number: LGKZNG13-2015-JUN
3) Applicant: BA MADLALA ID NO. 4901185211088 Association: ZAMOKUHLA TAXI ASSOCIATION (PORT SHEPS)	4) Applicant Address: 52 BOROC ROAD MAYVILLE KWAZULU NATAL N/A
5) Existing Licence Holder: NOT APPLICABLE ID NO. NOT APPLICABLE	6) Existing Licence Holder Address: NOT APPLICABLE
7) Type of application: NEW OPERATING LICENCE	8) Operating Licence Number: 1261893
9) Vehicle Type: NOT AVAILABLE	10) 1 x 0 (SEATED) + 0 (STANDING)
11) Region: UGU-OGWINI	
12.1	<p>PORT SHEPSTONE TO DURBAN:</p> <p>PORT SHEPSTONE ALONG RYDER STREET JOINING R102 TO HIBBERDENE LOAD HIBBERDENE, FAFA, UMKOMAAS, AMANZIMTOTI JOINING JOURNEY ROAD TO OFF LOAD ISIPHINGO, REUNION, WEMA TO BROOK STREET 61, AND RETURN TO PORT SHEPSTONE OFFLOAD, UMTHWALUME, HIBBERDENE TO PORT SHEPSTONE TAXI RANK RYDER STREET.</p> <p>RESTRICTION: DURBAN TO PORT SHEPSTONE - NO PICK ON THE WAY TO BEFORE REACHING PORT SHEPSTONE.</p>
12.2	<p>PORT SHEPSTONE TO UMZINTO</p> <p>PORT SHEPSTONE TAXI RANK ALONG RYDER STREET JOINING R102 TO HIBBERDEN JOINING SEZELA ROAD TO UMZINTO TAXI RANK, AND RETURN TO PORT SHEPSTONE TAXI RANK OFF LOAD FAFA, HIBBERDENE DIRECT TO PORT SHEPSTONE TAXI RANK.</p>
12.3	<p>PORT SHEPSTONE TO JOHANNESBURG:</p> <p>PORT SHEPSTONE TAXI RANK TO RYDER STREET JOINING R102 TO HIBBERDENE TURN WINKELSPRUIT TO UMBUMBULU TO PIETERMARITZBURG TO M2 WEST JOHANNESBURG, INTO AND ALONG HARROW ROAD ANDERSON STREET, TO WANDERERS STREET TAXI RANK JOHANNESBURG AND RETURN.</p>
12.4	<p>PORT SHEPSTONE TO MTATA</p> <p>PORT SHEPSTONE TAXI RANK TO MANDELA DRIVE ALONG N2 IZINGILWENI- HARDING- KOKSTAD OFF LOAD MT AYLIF, QUMBU, TSOLO, MT FREE TO UMTATA TO MADERIA STREET, AND RETURN TO PORT SHEPSTONE. OFF LOAD PADDOCK, MURCHISON, BOBOYI, MARBURG BATES DIRECT TO PORT SHEPSTONE TAXI RANK.</p>



transport

Department:
Transport
Province of KwaZulu-Natal

GAZETTE

LGKZNG13-2015-JUN

REGION: ALL

1) Application Number: APP0040729	2) Gazette Number: LGKZNG13-2015-JUN
3) Applicant: BS CELE ID NO. 5505155680088 Association: ZAMOKUHLE TAXI ASSOCIATION (PORT SHEPS)	4) Applicant Address: P O BOX 1975 PORT SHEPSTONE KWAZULU-NATAL 4240
5) Existing Licence Holder: NOT APPLICABLE ID NO. NOT APPLICABLE	6) Existing Licence Holder Address: NOT APPLICABLE
7) Type of application: INCREASE CARRYING CAPACITY	8) Operating Licence Number:
9) Vehicle Type: MINIBUS	10) 1 x 14 (SEATED) + 0 (STANDING)
11) Region: UGU-OGWINI	
12.1	<p>PORT SHEPSTONE TO DURBAN:</p> <p>PORT SHEPSTONE ALONG RYDER STREET JOINING R102 TO HIBBERDENE LOAD HIBBERDENE, FAFA, UMKOMAAS, AMANZIMTOTI JOINING JOURNEY ROAD TO OFF LOAD ISIPHINGO, REUNION, WEMA TO BROOK STREET 61, AND RETURN TO PORT SHEPSTONE OFFLOAD, UMTHWALUME, HIBBERDENE TO PORT SHEPSTONE TAXI RANK RYDER STREET.</p> <p>RESTRICTION: DURBAN TO PORT SHEPSTONE - NO PICK ON THE WAY TO BEFORE REACHING PORT SHEPSTONE.</p>
12.2	<p>PORT SHEPSTONE TO UMZINTO</p> <p>PORT SHEPSTONE TAXI RANK ALONG RYDER STREET JOINING R102 TO HIBBERDEN JOINING SEZELA ROAD TO UMZINTO TAXI RANK, AND RETURN TO PORT SHEPSTONE TAXI RANK OFF LOAD FAFA, HIBBERDENE DIRECT TO PORT SHEPSTONE TAXI RANK.</p>
12.3	<p>PORT SHEPSTONE TO MTATA</p> <p>PORT SHEPSTONE TAXI RANK TO MANDELA DRIVE ALONG N2 IZINGILWENI- HARDING- KOKSTAD OFF LOAD MT AYLIFF, QUMBU, TSOLO, MT FREE TO UMTATA TO MADERIA STREET, AND RETURN TO PORT SHEPSTONE. OFF LOAD PADDOCK, MURCHISON, BOBOYI, MARBURG BATES DIRECT TO PORT SHEPSTONE TAXI RANK.</p>
12.4	<p>PORT SHEPSTONE TO JOHANNESBURG:</p> <p>PORT SHEPSTONE TAXI RANK TO RYDER STREET JOINING R102 TO HIBBERDENE TURN WINKELSPRUIT TO UMBUMBULU TO PIETERMARITZBURG TO M2 WEST JOHANNESBURG, INTO AND ALONG HARROW ROAD ANDERSON STREET, TO WANDERERS STREET TAXI RANK JOHANNESBURG AND RETURN.</p>

A D V E R T I S E M E N T - A D V E R T E N S I E
LOCAL ROAD TRANSPORTATION BOARD: PIETERMARITZBURG

from/van :	2015/04/23	to/tot :	2015/04/23
from/van :	G1	to/tot :	G1

OP.1332196. (2) KUNENE SP ID NO 7103100457089. POSTAL ADDRESS: P.O. BOX 14879, MADADENI, 2951. (4) TRANSFER OF PERMIT (7) AUTHORITY AS IN LAST MENTIONED PERMIT(S).

OP.1377619. (2) MADUMA MM ID NO 3712170277088. (3) DISTRICT: NEWCASTLE. POSTAL ADDRESS: PO BOX 14352, MADADENI, 2951. (4) NEW APPLICATION. (5) 1 X 16 PASSENGERS. (6) THE CONVEYANCE OF OTHER. (7) AUTHORITY: SCHOLARS AND THEIR PERSONAL EFFECTS: FROM HOUSE 4042 SECTION 3 (MV13 ST, MC415T, MAD5 STRERT, MDLALOSE ROAD, MAJUBA ROAD, ASIPHEPHE DRIVE, MARCONI DRIVE, UMFOLOZI AVENUE, TUGELA AVENUE ALLEN STREET, KIRKLAND STREET, AYLIFF STREET AND RETURN.

OP.1378369. (2) MKHIZE SE ID NO 7105305631087. POSTAL ADDRESS: 288 INNED ROAD, MORNINGSIDE, DURBAN, 4001. (4) TRANSFER OF PERMIT , PERMIT NO. 1294480/1 FROM AMOD M (0 X PASSENGERS, DISTRICT: DURBAN). (7) AUTHORITY AS IN LAST MENTIONED PERMIT(S).

OP.1378370. (2) MKHIZE SE ID NO 7105305631087. POSTAL ADDRESS: 288 INNED ROAD, MORNINGSIDE, DURBAN, 4001. (4) TRANSFER OF PERMIT , PERMIT NO. 1294479/1 FROM AMOD M (0 X PASSENGERS, DISTRICT: DURBAN). (7) AUTHORITY AS IN LAST MENTIONED PERMIT(S).

OP.1378371. (2) MKHIZE SE ID NO 7105305631087. POSTAL ADDRESS: 288 INNED ROAD, MORNINGSIDE, DURBAN, 4001. (4) TRANSFER OF PERMIT , PERMIT NO. 1260866/3 FROM AMOD I (0 X PASSENGERS, DISTRICT: PIETERMARTIZBURG). (7) AUTHORITY AS IN LAST MENTIONED PERMIT(S).

OP.1378723. (2) MDUNGE TT ID NO 8306250332080. POSTAL ADDRESS: P O BOX 400, CLERNAVILLE, CLERNAVILLE, 3602. (4) TRANSFER OF PERMIT (7) AUTHORITY AS IN LAST MENTIONED PERMIT(S).

OP.1378728. (2) KUBEKA TC ID NO 6108050238083. POSTAL ADDRESS: A1725 MLANDO ROAD, NTUZUMA T/SHIP, NTUZUMA T/SHIP, 4360. (4) TRANSFER OF PERMIT , PERMIT NO. 1263741/0 FROM NKOSI MD (15 X PASSENGERS, DISTRICT: DURBAN). (7) AUTHORITY AS IN LAST MENTIONED PERMIT(S).

OP.1378730. (2) ZACA MM ID NO 6503025402089. POSTAL ADDRESS: P O BOX 783, CLERNAVILLE, CLERNAVILLE, 3602. (4) TRANSFER OF PERMIT , PERMIT NO. 1262860/1 FROM ZACA PK (15 X PASSENGERS, DISTRICT: PIETERMARTIZBURG). (7) AUTHORITY AS IN LAST MENTIONED PERMIT(S).

OP.1378731. (2) KUBHEKA DH ID NO 6203130861085. POSTAL ADDRESS: 274 FAWCUS STREET, BOX 12115, JACOBS, 0000. (4) TRANSFER OF PERMIT , PERMIT NO. 1253091/1 FROM KUBHEKA TP (14 X PASSENGERS, DISTRICT: NEWCASTLE). (7) AUTHORITY AS IN LAST MENTIONED PERMIT(S).

OP.1378733. (2) KUBHEKA DH ID NO 6203130861085. POSTAL ADDRESS: 274 FAWCUS STREET, BOX 12115, JACOBS, 0000. (4) TRANSFER OF PERMIT , PERMIT NO. 251743/1 FROM KUBHEKA TP (15 X PASSENGERS, DISTRICT: NEWCASTLE). (7) AUTHORITY AS IN LAST MENTIONED PERMIT(S).

OP.1378735. (2) KUBHEKA DH ID NO 6203130861085. POSTAL ADDRESS: 274 FAWCUS STREET, BOX 12115, JACOBS, 0000. (4) TRANSFER OF PERMIT , PERMIT NO. 1254226/1 FROM KUBHEKA TP (15 X PASSENGERS, DISTRICT: NEWCASTLE). (7) AUTHORITY AS IN LAST MENTIONED PERMIT(S).

OP.1378743. (2) KUBHEKA DH ID NO 6203130861085. POSTAL ADDRESS: 274 FAWCUS STREET, BOX 12115, JACOBS, 0000. (4) TRANSFER OF PERMIT , PERMIT NO. 1254341/2 FROM KUBHEKA TP (15 X PASSENGERS, DISTRICT: NEWCASTLE). (7) AUTHORITY AS IN LAST MENTIONED PERMIT(S).

OP.1378745. (2) KUBHEKA DH ID NO 6203130861085. POSTAL ADDRESS: 274 FAWCUS STREET, BOX 12115, JACOBS, 0000. (4) TRANSFER OF PERMIT , PERMIT NO. 1256425/0 FROM KUBHEKA TP (14 X PASSENGERS, DISTRICT: NEWCASTLE). (7) AUTHORITY AS IN LAST MENTIONED PERMIT(S).

OP.1378746. (2) KUBHEKA DH ID NO 6203130861085. POSTAL ADDRESS: 274 FAWCUS STREET, BOX 12115, JACOBS, 0000. (4) TRANSFER OF PERMIT (7) AUTHORITY AS IN LAST MENTIONED PERMIT(S).

OP.1378747. (2) MDUNGE TT ID NO 8306250332080. POSTAL ADDRESS: P O BOX 400, CLERNAVILLE, CLERNAVILLE, 3602. (4) TRANSFER OF PERMIT , PERMIT NO. 1316986/0 FROM MDUNGE PA (15 X PASSENGERS, DISTRICT: DURBAN). (7) AUTHORITY AS IN LAST MENTIONED PERMIT(S).

OP.1378748. (2) MPULO BJ ID NO 6808135376085. POSTAL ADDRESS: P O BOX 117, HAMMARSDALE, INCHANGA, 3200. (4) TRANSFER OF PERMIT , PERMIT NO.

252025/4 FROM PULO K (15 X PASSENGERS, DISTRICT: CAMPERDOWN). (7) AUTHORITY AS IN LAST MENTIONED PERMIT(S).

OP.1378749. (2) NZAMA LN ID NO 7710115516087. POSTAL ADDRESS: P O BOX 266, KRANSKOP, KRANSKOP, 3268. (4) TRANSFER OF PERMIT, PERMIT NO. 1262505/0 FROM NZAMA SA (13 X PASSENGERS, DISTRICT: PIETERMARTIZBURG). (7) AUTHORITY AS IN LAST MENTIONED PERMIT(S).

OP.1378753. (2) THWALA D ID NO 5803040898084. POSTAL ADDRESS: P O BOX 81302, OSIZWENI, OSIZWENI, 2952. (4) TRANSFER OF PERMIT, PERMIT NO. 253345/6 FROM THWALA AS (15 X PASSENGERS, DISTRICT: NEWCASTLE). (7) AUTHORITY AS IN LAST MENTIONED PERMIT(S).

OP.1378766. (2) JILI ZD ID NO 8806056438080. POSTAL ADDRESS: PO BOX 650, HARDING, 4680. (4) TRANSFER OF PERMIT, PERMIT NO. 1259327/1 FROM JILI M (15 X PASSENGERS, DISTRICT: PIETERMARTIZBURG). (7) AUTHORITY AS IN LAST MENTIONED PERMIT(S).

OP.1378767. (2) MANYONI FV ID NO 5607220258088. POSTAL ADDRESS: PO BOX 52051, OSIZWENI, 2952. (4) TRANSFER OF PERMIT, PERMIT NO. 1251396/0 FROM MANYONI MJ (15 X PASSENGERS, DISTRICT: NEWCASTLE). (7) AUTHORITY AS IN LAST MENTIONED PERMIT(S).

OP.1378768. (2) NDLANGAMANDLA BR ID NO 7412245447081. POSTAL ADDRESS: P O BOX 50602, OSIZWENI, OSIZWENI, 2952. (4) TRANSFER OF PERMIT, PERMIT NO. 1253307/1 FROM MNTAMBHO MA (15 X PASSENGERS, DISTRICT: NEWCASTLE). (7) AUTHORITY AS IN LAST MENTIONED PERMIT(S).

OP.1378801. (2) NZIMANDE MP ID NO 8207155400081. POSTAL ADDRESS: PO BOX 202, IZIGOLWENI, 4260. (4) TRANSFER OF PERMIT, PERMIT NO. 1263954/0 FROM NZIMANDE J (15 X PASSENGERS, DISTRICT: PIETERMARTIZBURG). (7) AUTHORITY AS IN LAST MENTIONED PERMIT(S).

OP.1378802. (2) SITHOLE TC ID NO 7012155848086. POSTAL ADDRESS: 32 SHEPSTONE ROAD, ATHLONE PARK, 4126. (4) TRANSFER OF PERMIT, PERMIT NO. 1296733/0 FROM SITHOLE S (15 X PASSENGERS, DISTRICT: DURBAN). (7) AUTHORITY AS IN LAST MENTIONED PERMIT(S).

OP.1378804. (2) PILLAY MJ ID NO 7712035028086. POSTAL ADDRESS: P O BOX 561321, CHATSWORTH, CHATSWORTH, 4030. (4) TRANSFER OF PERMIT, PERMIT NO. 1301540/0 FROM PILLAY V (22 X PASSENGERS, DISTRICT: DURBAN). (7) AUTHORITY AS IN LAST MENTIONED PERMIT(S).

OP.1378825. (2) MAHARAJ Y ID NO 6207160163080. POSTAL ADDRESS: 25 GARDINER STREET, FLAT 55 GUILD HALL BUILDING, DURBAN, 4001. (4) TRANSFER OF PERMIT, PERMIT NO. 1306250/0 FROM MAHARAJ JH (4 X PASSENGERS, DISTRICT: DURBAN). (7) AUTHORITY AS IN LAST MENTIONED PERMIT(S).

OP.1378826. (2) MAHARAJ Y ID NO 6207160163080. POSTAL ADDRESS: 25 GARDINER STREET, FLAT 55 GUILD HALL BUILDING, DURBAN, 4001. (4) TRANSFER OF PERMIT, PERMIT NO. 1305965/0 FROM MAHARAJ JH (6 X PASSENGERS, DISTRICT: DURBAN). (7) AUTHORITY AS IN LAST MENTIONED PERMIT(S).

OP.1378834. (2) KHONJELWAYO MF ID NO 8503135934086. POSTAL ADDRESS: P O BOX 60419, INGQAYIZIVELE, INGQAYIZIVELE, 2951. (4) TRANSFER OF PERMIT, PERMIT NO. 256519/0 FROM KHONJELWAYO VL (15 X PASSENGERS, DISTRICT: NEWCASTLE). (7) AUTHORITY AS IN LAST MENTIONED PERMIT(S).

OP.1378835. (2) MKHIZE SJ ID NO 7607175464085. POSTAL ADDRESS: AA 334 UMLAZI T/SHIP, P O UMLAZI, P O UMLAZI, 4034. (4) TRANSFER OF PERMIT, PERMIT NO. 1262974/1 FROM MKHIZE VM (15 X PASSENGERS, DISTRICT: PIETERMARTIZBURG). (7) AUTHORITY AS IN LAST MENTIONED PERMIT(S).

OP.1378840. (2) GUBEVU CT ID NO 5405060729080. POSTAL ADDRESS: P O BOX 20734, DURBAN NORTH, 4016. (4) TRANSFER OF PERMIT, PERMIT NO. 1298050/0 FROM J GUBEVU'S WAGON TOURS (16 X PASSENGERS, DISTRICT: DURBAN). (7) AUTHORITY AS IN LAST MENTIONED PERMIT(S).

- 1) AOKNKZN011100 2) BM SEME 8303015762081 3) P.O BOX 95051, INANDA, DURBAN, KWAZULU
61 NATAL, 4310 INANDA TAXI OWNERS ASSOCIATION
4) LKNKZN0123387 Transfer of OL 5) 1 x 15 (Seating)
6) Gazette Number: KZNG01-2015 (30 May 2015)

7.1.) Proposed List of Routes

7.1.1.) Minibus taxi-type service

- 7.1.1.1. Molweni (Durban Metro) (Origin), Durban CBD (Durban Metro) (Destination) -
KZNBRCDBN000219(2206O52206LS00049239)
ROUTE 5
FROM ANY OF THE ABOVE STARTING POINTS TO DURBAN:VIA NORTH COAST ROAD:
Into MR93,along the MR93, into kwaMasuh Highway (M25)along M25,into North Coast Road,into umgeni Road and
continue as per (1.4)or(1.5)
- 7.1.1.2. Durban CBD (Durban Metro) (Origin), Inanda (Durban Metro) (Destination) -
KZNBRCDBN000100(2206LS2206OA00049232)3.3. FROM CENTENARY ROAD TAXI RANK:

RIGHT INTO MARKET ROAD, LEFT INTO ALICE STREET , LEFT INTO ALBERT STREET INTO UMGENI ROAD,
INTO NORTH COAST ROAD, INTO KWAMASHU HIGHWAY (M25) INTO M93, PROCEED TO EMTSHEBHENI TAXI
RANK AND TO ANY OF THE STARTING POINTS MENTIONED ON THE FORWARD JOURNEY IN REVERSE.

OR

3.4. RIGHT INTO MARKET ROAD, ALONG MARKET ROAD, RIGHT INTO
LEOPOLD STREET, INTO CANONGATE ROAD, INTO THE N3 ALONG
THE N3 (WEST BOUND), INTO THE N2 ALONG THE N2, LEFT INTO
KWAMASHU HIGHWAY (M25), ALONG THE M25 AND PROCEED A IN
(1.5) ABOVE IN REVERSE TO THE STARTING
- 7.1.1.3. Durban CBD (Durban Metro) (Origin), Inanda (Durban Metro) (Destination) -
KZNBRCDBN0001250(2206LS2206OA00049231)ROUTE 3

3. RETURN ROUTES : DURBAN TO INANDA (EMTSHEBHENI TAXI
RANK

3.1. FROM SOLDIERS WAY TAXI RANK :

RIGHT INTO FIELD STREET, INTO ALBERT STREET, INTO UMGENI ROAD (R102) INTO NORTH COAST ROAD,
INTO KWAMASHU HIGHWAY (M25), INTO MR93 AND PROCEED TO EMTSHEBHENI TAXI RANK AND TO ANY OF
THE STARTING POINTS MENTIONED IN THE FORWARD JOURNEY.

OR

3.2. RIGHT INTO FIELD STREET, LEFT INTO LEOPOLD STREET, INTO CANNONGATE ROAD INTO THE N3,
ALONG THE N3 (WEST BOUND), INTO THE N2, ALONG THE N2, LEFT INTO KWAMASHU HIGHWAY (M25),
ALONG THE M25AND PROCEED AS IN (1.4.) ABOVE IN REVERSE TO THE STARTING POINT.
- 7.1.1.4. Inanda (Durban Metro) (Origin), Durban Metro (Destination) - KZNBRCDBN000630(2206OA21004R00049221)1.11
PUTCO DEPORT/SPORTS GROUND/SAWOTI

FROM EMTSHEBHENI TAXI RANK ON M25/MR93, ALONG M25, PASSING SHEMA MEMORIAL/KwaMAWULA,
TURN LEFT INTO A ROAD OPPOSITE THE ROAD LEADING TO THE OLD PUTCO DEPORT, ALONG THIS ROAD
TURNING LEFT JUST AFTER THE SPORTS GROUND, CONTINUE PASSING KwaSAWOTI, AT THE T-JUNCTION
TURN RIGHT PROCEEDING UNTIL THE T-JUNCTION WHICH BECOMES WESTHAM DRIVE, TURN RIGHT
PASSING THE SPORTS GROUND, TURN LEFT INTO M25.
- 7.1.1.5. Inanda (Durban Metro) (Origin), Durban Metro (Destination) - KZNBRCDBN00628(2206OA21004R00049220)1.10 PUTCO
DEPORT TO DURBAN VIA MSHAYAZAFE

FROM EMTSHEBHENI TAXI RANK ON M25/MR93, ALONG M25, TURN RIGHT INTO KWAMSHAYAZAFE (OLD
CASSIM STORE), PROCEED ALONG THAT ROAD, TURNING RIGHT BEFORE DEPORT, PROCEED ALONG THE
NARROW ROAD AND RETURN TURNING RIGHT INTO M25 AND PROCEED AS IN (1.4) OR (1.5) ABOVE.
- 7.1.1.6. Inanda (Durban Metro) (Origin), Durban Metro (Destination) - KZNBRCDBN000625(2206OA21004R00049219)ROUTE 2

2. EMTSHEBHENI TO UMHLANGA ROCKS

2.1. From Emtshebheni Taxi Rank on M25/MR93, along MR93, into KwaMashu

Highway (M25), along the M25, left into the N2, along the N2, left into an off-ramp to the M41, right into the M41, along the M41, left into an off-ramp to Umhlanga Rocks Drive, left into Umhlanga Rocks Drive, into Lighthouse Road, left into Tanager Way to the approved Taxi Rank in Tanager Way.

RETURN ROUTE:
UMHLANGA ROCKS TO EMTSHEBHENI

2.2. From an approved Taxi Rank in Tanager Way, along Tanager Way, right into Lagoon Drive, right into Lighthouse Road, into Umhlanga Rocks Drive, ALTERNATE 1 : right into the on-ramp to the M41, along the M41, left into the N2, along the N2, left into the off-ramp to KwaMashu Highway (M25), right into KwaMashu Highway, along M25, into MR93, and proceed to Emtshebheni Taxi Rank on M25/MR93.

ALTERNATE 2 :
Umhlanga Rocks Drive, right into Blackburn Road, right into North Coast Road, into KwaMashu Highway (M25), along the M25, into MR93 and proceed to Emtshebheni Taxi Rank on M25/MR93.

RESTRICTION
No setting down of passengers on Umhlanga Rocks Drive and Blackburn Road on return leg, passengers to be dropped off only on forward leg.

7.1.1.7. Inanda (Durban Metro) (Origin), Durban Metro (Destination) - KZNBRCDBN000619(2206OA21004R00049218)ROUTE 4

FROM ANY OF THE ABOVE ROUTES IN 1 TO DURBAN : VIA SPHAGHETTI JUNCTION.
INTO MR93, ALONG MR93, INTO KWAMASHU HIGHWAY (M25), ALONG M25 TURN RIGHT INTO THE N2, ALONG THE N2, LEFT INTO THE N3 ON RAMP, ALONG THE N3, INTO OLD DUTCH ROAD – (LEFT INTO CENTENARY ROAD AND PROCEED TO CENTENARY ROAD TAXI RANK) OR (INTO ALICE STREET, RIGHT INTO SOLDIERS WAY AND PROCEED TO SOLDIERS WAY TAXI RANK AND RETURN AS FOLLOWS:

RETURN ROUTES:

4.1.FROM CENTENARY ROAD TAXI RANK RETURN TO
WESTERN FREEWAY, M3 AND RETURN TO STARTING
POINT ALONG THE SAME ROUTE IN REVERSE.

4.2.FROM SOLDIERS WAY TAXI RANK INTO PINE STREET
AND PROCEED TO THE WESTERN FREEWAY(N3)AND
RETURN TO THE STARTING POINT AS IN 4.1.

5.FROM ANY OF THE ABOVE STARTING POINTS TO
DURBAN : VIA NORTH COAST ROAD:
INTO MR93, ALONG THE MR93, INTO KWAMASHU
HIGHWAY (M25), ALONG M25, INTO NORTH COAST
ROAD, INTO UMGANI ROAD AND CONTINUE AS PER
(1.4) OR (1.5) ABOVE.

7.1.1.8. Inanda (Durban Metro) (Origin), Durban Metro (Destination) - KZNBRCDBN000611(2206OA21004R00049217)2.
EMTSHEBHENI TO UMHLANGA ROCKS

FROM EMTSHEBHENI TAXI RANK ON M25/MR93, ALONG MR93, INTO KWAMASHU HIGHWAY (M25), ALONG THE M25, LEFT INTO THE N2, ALONG THE N2, LEFT INTO AN OFF-RAMP TO THE M41, RIGHT INTO THE M41, ALONG THE M41, LEFT INTO AN OFF-RAMP TO UMHLANGA ROCKS DRIVE, LEFT INTO UMHLANGA ROCKS DRIVE, INTO LIGHTHOUSE ROAD, LEFT INTO TANAGER WAY TO AN APPROVED TAXI RANK ON TANAGER WAY.

7.1.1.9. Inanda (Durban Metro) (Origin), Durban Metro (Destination) - KZNBRCDBN000605(2206OA21004R00049216)1.9

INANDA GLEBE/NAMIBIA/MASTEBHINI/NONHLANHLA'S PLACE
FROM EMTSHEBHENI TAXI RANK ON M25/MR93, ALONG THE M25, PASSING THE TRAFFIC CIRCLE, INTO NEWLANDS EXPRESS WAY (P138), PASSING INANDA POLICE STATION-(INTO EMASHEBHISINI OR TURN LEFT INTO BHEKUZULU DRIVE, ALONG BHEKUZULU DRIVE, TURN LEFT INTO A ROAD LEADING TO NAMIBIA AND RETURN TURNING TO BHEKUZULU DRIVE OR TURNING LEFT INTO ITHENDE DRIVE PASSING THE FIRST LEFT, TURNING LEFT JUST BEFORE ETHEMBENI BUTCHERY, ALONG THIS ROAD UNTIL THE T-JUNCTION WITH BHEKUZULU DRIVE, TURN LEFT INTO BHEKUZULU DRIVE, RIGHT INTO P138 AND PROCEED TO TAXI RANK IN EMTSHEBHENI ON M25/MR93.

7.1.1.1 Inanda (Durban Metro) (Origin), Durban Metro (Destination) - KZNBRCDBN000603(2206OA21004R00049215)1.8

EMTSHEBHENI TO DURBAN VIA NAMIBIA (INANDA): NAMIBIA TO DURBAN
FROM THE STARTING POINT AT EMTSHEBHENI TAXI RANK ON M25/MR93, ALONG MR93 AROUND THE CIRCLE, PROCEED STRAIGHT PASSING INANDA POLICE STATION, ALONG NEWLANDS EXPRESS WAY, TURNING INTO F16 TREE ROAD, ALONG F16 TREE ROAD, TURNING LEFT INTO AN UN-NAMED ROAD TO NAMIBIA, CONTINUE ALONG AN UN-NAMED ROAD, TURN RIGHT INTO F16 TREE ROAD, RIGHT INTO NEWLANDS EXPRESS WAY,

ALONG NEWLANDS EXPRESS WAY, INTO MR93, ALONG MR93, INTO KWAMASHU HIGHWAY (M25), ALONG M25, TURN RIGHT INTO N2, ALONG N2, LEFT INTO M21 OFF-RAMP, CONTINUE ALONG THE OFF-RAMP TO THE INTERSECTION WITH M19 (UMGENI ROAD), LEFT INTO M19, INTO UMGENI ROAD (R102), ALONG UMGENI ROAD AND CONTINUE AS PER (1.4) OR (1.5) ABOVE.

- 7.1.1.1 Inanda (Durban Metro) (Origin), Durban Metro (Destination) - KZNBRCDBN000600(2206OA21004R00049214)1.7
NGONGCWENI
FROM THE TAXI RANK AT EMSTHEBHENI ON M25/MR93, ALONG MR93 PASSING THE TRAFFIC CIRCLE INTO NEWLANDA EXPRESS WAY (P138), ALONG P138, TURNING RIGHT AFTER PASSING EMASTEBHENI, CONTINUE ALONG THE ROAD P138, TURNING RIGHT AFTER PASSING EMASTEBHISINI, CONTINUE ALONG THE ROAD TURNING RIGHT INTO OLD MACHOBENI ROAD, ALONG OLD MACHOBENI ROAD, TURN LEFT NEAR THE OLD POST OFFICE BUILDING AND CONTINUE PASSING ZIMELENI STORE, CONTINUE PSAAING VUSUKUKHANYA PRIMARY SCHOOL. AT THE T-JUNCTION WITH M27 AND PROCEED UNTIL THE T-JUNCTION WITH M27 AND PROCEED TO EMTSHEBHENI TAXI RANK ON M25/MR93.
- 7.1.1.1 Inanda (Durban Metro) (Origin), Durban Metro (Destination) - KZNBRCDBN000558(2206OA21004R00049213)1.6
EMSTHEBHENI TO DURBAN VIA EMACHOBENI(INANDA)/GWALA'S HOUSE
FROM THE STARTING POINT AT EMSTHABHENI TAXI RANK ON M25/MR93, ALONG MR93, AROUND THE CIRCLE, PROCEED STRAIGHT PASSING INANDA POLICE STATION, ALONG NEWLANDS EXPRESS WAY(D138), ALONG NEWLANDS EXPRESS WAY, TURNING LEFT INTO DALMENY ROAD, CONTINUE PASSING (ETHEMBENI)STORE TO EMEPHENI AND RETURN ALONG DALMENY ROAD, TURNING LEFT INTO NEWLANDS EXPRESS WAY, PROCEED ALONG NEWLANDS EXPRESS WAY TO GWALA'S HOUSE AND RETURN ALONG NEWLANDS EXPRESS WAY, INTO MR93, ALONG MR93, INTO KWAMASHU HIGHWAY (M25), ALONG M25, RIGHT INTO N2, ALONG N2, LEFT INTO M25 OFF-RAMP, (LEFT INTO M21 (INANDA ROAD), ALONG M21, INTO SEA COW LAKE ROAD, RIGHT INTO NORTH COAST ROAD, RIGHT INTO NORTH COAST ROAD OR PROCEED ALONG THE OFF-RAMP, TURN LEFT INTO M19(UMGENI ROAD)-INTO UMGENI ROAD (R102), ALONG UMGENI ROAD, AND CONTINUE AS PER (1.4) OR (1.5)
- 7.1.1.1 Inanda (Durban Metro) (Origin), Durban CBD (Durban Metro) (Destination) - KZNBRCDBN000555(2206OA2206LS00049212)1.5 EMTSHEBHENI TO DURBAN VIA CONGO INANDA:
CONGO TO DURBAN
FROM THE STARTING POINT AT EMSTHEBHENI TAXI RANK ON M25/MR93, ALONG MR93 AROUND THE CIRCLE, TURNING RIGHT INTO M27, ALONG M27, TURNING RIGHT INTO UN-NAMED ROAD AND PROCEED TO CONGO AND RETURN ALONG THE SAME ROUTE TURNING LEFT INTO M27, ALONG M27, TURN LEFT INTO MR93, ALONG MR93, INTO KWAMASHU HIGHWAY (M25), INTO NORTH COAST ROAD (R12), INTO UMGENI ROAD, (INTO SOLDIER'S WAY AND PROCEED TO SOLDIER'S WAY TAXI RANK), OR (RIGHT INTO LEOPOLD STREET, RIGHT INTO WARWICK AVENUE, INTO CENTENARY ROAD, AND PROCEED TO CENTENARY ROAD TAXI RANK).
- ALTERNATIVELY
- UMGENI ROAD, (LEFT INTO ARGYLE ROAD, RIGHT INTO BRICKHILL ROAD, INTO POINT ROAD, RIGHT INTO BAY TERRACE, RIGHT INTO STANGER STREET, LEFT INTO ORDNANCE ROAD, LEFT INTO SOLDIER'S WAY, RIGHT INTO QUEEN STREET, RIGHT INTO FIELD STREET AND PROCEED TO SOLDIER'S WAY TAXI RANK).
- OR
- SOLDIER'S WAY, RIGHT INTO QUEEN STREET, INTO RUSSEL STREET, LEFT INTO LEOPOLD STREET, RIGHT INTO WARWICK AVENUE, INTO CENTENARY ROAD AND PROCEED TO CENTENARY ROAD TAXI RANK.
- OR
- SOLDIER'S WAY, RIGHT INTO PINE STREET, INTO RUSSEL STREET, LEFT INTO LEOPOLD STREET, RIGHT INTO WARWICK AVENUE, INTO CENTENARY ROAD AND PROCEED TO CENTENARY ROAD TAXI RANK.
- OR
- RIGHT INTO LEOPOLD STREET, RIGHT INTO WARWICK AVENUE, RIGHT INTO ALICE STREET, RIGHT INTO SOLDIER'S WAY AND PROCEED TO SOLDIER'S WAY TAXI RANK.
- 7.1.1.1 Inanda (Durban Metro) (Origin), Durban CBD (Durban Metro) (Destination) - KZNBRCDBN000552(2206OA2206LS00049211)1.4 MTSHEBHENI TO DURBAN VIA NGOQOKAZI:
NGOQOKAZI TO DURBAN
FROM THE STARTING POINT AT EMTSHEBHENI TAXI RANK ON MR25/MR93, ALONG MR93 AROUND THE CIRCLE, TURNING RIGHT INTO M27, ALONG M27, LEFT INTO MR93/M25, ALONG M25, INTO KWAMASHU HIGHWAY(M25), TURN RIGHT INTO N2, ALONG THE N2, TURN LEFT INTO THE M21 (INANDA ROAD)OFF-RAMP, LEFT INTO M21, INTO SEA COW LAKE ROAD, RIGHT INTO NORTH COAST ROAD, (INTO SOLDIER'S WAY AND PROCEED TO SOLDIER'S WAY TAXI RANK), OR (RIGHT INTO LEOPOLD STREET, RIGHT INTO WARWICK AVENUE, INTO CENTENARY ROAD AND PROCEED TO CENTENARY ROAD TAXI RANK).
- 7.1.1.1 Inanda (Durban Metro) (Origin), Durban Metro (Destination) - KZNBRCDBN000548(2206OA21004R00049210)1.3
NYONI THWELENYE TO DURBAN
FROM EMTSHEBHENI TAXI RANK ON MR25/MR93, AROUND THE CIRCLE, TURNING RIGHT INTO M27, ALONG M27, PASSING HLOLOHOLO AND PROCEED ALONG ALONG ROAD TO NYONI THWELENYE, AND RETURN TO M27, ALONG M27, LEFT INTO MR93, ALONG MR93, INTO MR936, INTO KWAMASHU HIGHWAY(M25), ALONG M25, RIGHT INTO THE N2, LEFT INTO INANDA ROAD(M21) OFF-RAMP, LEFT INTO INANDA ROAD, ALONG INANDA ROAD, INTO SEA COW LAKE ROAD, RIGHT INTO NORTH COAST ROAD, INTO UMGENI ROAD AND CONTINUE AS

PER(1.4)OR (1.5) BELOW.

- 7.1.1.1 Amatikwe (Durban Metro) (Origin), Durban Metro (Destination) -
KZNBRCDBN000543(2206RP21004R00049209)1.2AMATIWE(SS)INANDA TO DURBAN
FROM EMTSHEBHENI TAXI RANK ON MR25/MR93, ALONG MR93, AROUND THE CIRCLE, PROCEED TURNING
RIGHT INTO M27, AND PROCEED TO AMATIKWE(SS), AND RETURN ALONG M27, TURN LEFT INTO MR93,
ALONG MR93, INTO KwaMASHU HIGHWAY(M25), ALONG M25, RIGHT INTO N2, ALONG N2, LEFT INTO INANDA
ROAD(M21)OFF-RAMP, LEFT INTO INANDA ROAD, ALONG INANDA ROAD, INTO SEA COW LAKE ROAD,
RIGHT INTO NORTH COAST ROAD, INTO UMGENI ROAD, AND CONTINUE AS PER(1.4)OR(1.5)BELOW.
- 7.1.1.1 Inanda (Durban Metro) (Origin), Durban Metro (Destination) -
KZNBRCDBN000540(2206OA21004R00049208)1.MTSEBHENI TO DURBAN VIA EKUKHANYENI
1.1EKUKHANYENI TO DURBAN
FROM EMTSHEBHENI TAXI RANK(DESPATCHING POINT)ONM25/MR93, ALONG MR93, AROUND THA CIRCLE,
PROCEED AND TURNING RIGHT INTO M27, ALONG M27 AND PROCEED INTO EKUKHANYENI, RETURN ALONG
M27, TURNING LEFT INTO MR93, ALONG MR93, INTO KwaMASHU HIGHWAY(M25), ALONG M25, RIGHT INTO N2,
ALONG THE N2, TURNING LEFT AT THE OFF-RAMP TO M21(INANDA ROAD), LEFT INTO INANDA ROAD, INTO
SEA COW LAKE ROAD, RIGHT INTO NORTH COAST ROAD, INTO UMGENI ROAD AND CONTINUE AS
PER(1.4)OR(1.5)BELOW, PICKING UP AND DROPPING OFF EN ROUTE.
- 7.1.1.1 Inanda (Durban Metro) (Origin), Inanda (Durban Metro) (Destination) -
KZNBRCDBN000538(2206OA2206OA00049207)CONDITIONS:
1. PASSENGERS MAY BE PICKED UP AND/OR SET DOWN ONLY AT DESIGNATED TAXI RANK OR TAXI
STOP, WHICH SHALL EXCLUDE BUS STOPS.
 2. ON THE IN BOUND TRIP TO DURBAN, NO PASSENGERS MAY BE PICKED UP EN ROUTE FROM
ENTERING THE R102 AT DUFF'S ROAD, UNTIL REACHING THE SOLDIERS WAY AND CENTENARY ROAD TAXI
RANK.
 3. ON THE RETURN TRIP TO INANDA, NO PASSENGERS MAY BE SET DOWN UNTIL REACING THE M25 AT
DUFF'S ROAD.
 4. ENTRY OR RANKING ON PRIVATE PROPERTY IS NOT PERMITTED WITHOUT WRITTEN PERMISSION OF
THE LANDLORD, A COPY OF WHICH MUST BE SUPPLIED TO THE BOARD.
 5. WITHOUT HAVING ENTERED INTO AN AGREEMENT WITH OTHER OPERATORS ON A COMMON ROUTE,
AS CONTEMPLATED BY SECTION 88(2)(B) OF ACT 22 OF 2000, THE PICKING UP OR SETTING DOWN OF
PASSENGERS ON SUCH ROUTE IS NOT PERMITTED. A COPY OF SUCH AGREEMENT MUST BE SUPPLIED TO
THE BOARD.
 6. AT RANKS, WHETHER ON – STREET OR OFF – STREET, ONLY THE TAXIS THAT CAN BE
ACCOMMODATED IN THE DEMARCATED AREA MAY OCCUPY THE RANK , EXCESS VEHICLES MUST HOLD
ELSEWHERE AT DESIGNATED HOLDING AREAS.
 7. ON THE INBOUND TRIP TO UMHALANGA ROCKS NO
PASSENGERS MAY BE PICKED UP ALONG UMHALANGA ROCKS
DRIVE AND BLACKBURN ROADAND ON THE RETURN TRIP NO
PASSENGERS MAY BE SET DOWN ALONG THE MENTIONED
ROADS.
 8. RANK PERMITS OR LETTERS OF AUTHORITY MUST BE PRODUCED IN RESPECT OF ALL RANKS IN
MUNICIPAL AREAS, IN PARTICULAR MAJOR TOWNS AND CITIES AND IN PARTICULAR INTER-PROVINCIAL
DESTINATIONS.
 9. THE ALLOCATION OF ANY ROUTE OR PORTION OF A ROUTE IS SUBJECT TO THE CONDITION THAT IT
HAS BEEN APPROVED AND ALLOCATED IN GOOD FAITH AND THAT SUCH ROUTE WILL BE INVALID SHOULD IT
TRANSPIRE THAT THE ROUTE OR PORTION THEREOF WILL, OR HAS CAUSED CONFLICT DUE TO IT HAVING
BEEN APPROVED BASED ON INCORRECT OR FALSE INFORMATION SUPPLIED TO THE BOARD OR AS A
RESULT OF AN ERROR. IN SUCH INSTANCE THE OPERATING LICENCE MUST BE RETURNED TO THE BOARD
FOR CORRECTION.

- 1) AOKNKZN011100 2) BM SEME 8303015762081
66
4) LKNKZN0123388 Transfer of OL
6)

- 3) P.O BOX 95051, INANDA, DURBAN, KWAZULU
NATAL, 4310 INANDA TAXI OWNERS ASSOCIATION
5) 1 x 15 (Seating)
Gazette Number: KZNG01-2015 (30 May 2015)

7.1.) Proposed List of Routes

7.1.1.) Minibus taxi-type service

7.1.1.1. Inanda (Durban Metro) (Origin), Inanda (Durban Metro) (Destination) - KZNBRCDBN000538(2206OA2206OA00049207)CONDITIONS:

1. PASSENGERS MAY BE PICKED UP AND/OR SET DOWN ONLY AT DESIGNATED TAXI RANK OR TAXI STOP, WHICH SHALL EXCLUDE BUS STOPS.
2. ON THE IN BOUND TRIP TO DURBAN, NO PASSENGERS MAY BE PICKED UP EN ROUTE FROM ENTERING THE R102 AT DUFF'S ROAD, UNTIL REACHING THE SOLDIERS WAY AND CENTENARY ROAD TAXI RANK.
3. ON THE RETURN TRIP TO INANDA, NO PASSENGERS MAY BE SET DOWN UNTIL REACING THE M25 AT DUFF'S ROAD.
4. ENTRY OR RANKING ON PRIVATE PROPERTY IS NOT PERMITTED WITHOUT WRITTEN PERMISSION OF THE LANDLORD, A COPY OF WHICH MUST BE SUPPLIED TO THE BOARD.
5. WITHOUT HAVING ENTERED INTO AN AGREEMENT WITH OTHER OPERATORS ON A COMMON ROUTE, AS CONTEMPLATED BY SECTION 88(2)(B) OF ACT 22 OF 2000, THE PICKING UP OR SETTING DOWN OF PASSENGERS ON SUCH ROUTE IS NOT PERMITTED. A COPY OF SUCH AGREEMENT MUST BE SUPPLIED TO THE BOARD.
6. AT RANKS, WHETHER ON – STREET OR OFF – STREET, ONLY THE TAXIS THAT CAN BE ACCOMODATED IN THE DEMARCATED AREA MAY OCCUPY THE RANK , EXCESS VEHICLES MUST HOLD ELSEWHERE AT DESIGNATED HOLDING AREAS.
7. ON THE INBOUND TRIP TO UMHALANGA ROCKS NO PASSENGERS MAY BE PICKED UP ALONG UMHALANGA ROCKS DRIVE AND BLACKBURN ROADAND ON THE RETURN TRIP NO PASSENGERS MAY BE SET DOWN ALONG THE MENTIONED ROADS.
8. RANK PERMITS OR LETTERS OF AUTHORITY MUST BE PRODUCED IN RESPECT OF ALL RANKS IN MUNICIPAL AREAS, IN PARTICULAR MAJOR TOWNS AND CITIES AND IN PARTICULAR INTER-PROVINCIAL DESTINATIONS.
9. THE ALLOCATION OF ANY ROUTE OR PORTION OF A ROUTE IS SUBJECT TO THE CONDITION THAT IT HAS BEEN APPROVED AND ALLOCATED IN GOOD FAITH AND THAT SUCH ROUTE WILL BE INVALID SHOULD IT TRANSPIRE THAT THE ROUTE OR PORTION THEREOF WILL, OR HAS CAUSED CONFLICT DUE TO IT HAVING BEEN APPROVED BASED ON INCORRECT OR FALSE INFORMATION SUPPLIED TO THE BOARD OR AS A RESULT OF AN ERROR. IN SUCH INSTANCE THE OPERATING LICENCE MUST BE RETURNED TO THE BOARD FOR CORRECTION.

7.1.1.2. Inanda (Durban Metro) (Origin), Durban Metro (Destination) - KZNBRCDBN000540(2206OA21004R00049208)1.MTSEBHENI TO DURBAN VIA EKUKHANYENI
 1.1EKUKHANYENI TO DURBAN
 FROM EMTSHEBHENI TAXI RANK(DESPATCHING POINT)ONM25/MR93, ALONG MR93, AROUND THA CIRCLE, PROCEED AND TURNING RIGHT INTO M27, ALONG M27 AND PROCEED INTO EKUKHANYENI, RETURN ALONG M27, TURNING LEFT INTO MR93, ALONG MR93, INTO KwaMASHU HIGHWAY(M25), ALONG M25, RIGHT INTO N2, ALONG THE N2, TURNING LEFT AT THE OFF-RAMP TO M21(INANDA ROAD), LEFT INTO INANDA ROAD, INTO SEA COW LAKE ROAD, RIGHT INTO NORTH COAST ROAD, INTO UMGENI ROAD AND CONTINUE AS PER(1.4)OR(1.5)BELOW, PICKING UP AND DROPPING OFF EN ROUTE.

7.1.1.3. Amatikwe (Durban Metro) (Origin), Durban Metro (Destination) - KZNBRCDBN000543(2206RP21004R00049209)1.2AMATIWE(SS)INANDA TO DURBAN
 FROM EMTSHEBHENI TAXI RANK ON MR25/MR93, ALONG MR93, AROUND THE CIRCLE, PROCEED TURNING RIGHT INTO M27, AND PROCEED TO AMATIKWE(SS), AND RETURN ALONG M27, TURN LEFT INTO MR93, ALONG MR93, INTO KwaMASHU HIGHWAY(M25), ALONG M25, RIGHT INTO N2, ALONG N2, LEFT INTO INANDA ROAD(M21)OFF-RAMP, LEFT INTO INANDA ROAD, ALONG INANDA ROAD, INTO SEA COW LAKE ROAD, RIGHT INTO NORTH COAST ROAD, INTO UMGENI ROAD, AND CONTINUE AS PER(1.4)OR(1.5)BELOW.

7.1.1.4. Inanda (Durban Metro) (Origin), Durban Metro (Destination) - KZNBRCDBN000548(2206OA21004R00049210)1.3 NYONI THWELENYE TO DURBAN
 FROM EMTSHEBHENI TAXI RANK ON MR25/MR93, AROUND THE CIRCLE, TURNING RIGHT INTO M27, ALONG M27, PASSING HLOLOHOLO AND PROCEED ALONG ALONG ROAD TO NYONI THWELENYE, AND RETURN TO M27, ALONG M27, LEFT INTO MR93, ALONG MR93, INTO MR936, INTO KwaMASHU HIGHWAY(M25),ALONG M25, RIGHT INTO THE N2,LEFT INTO INANDA ROAD(M21) OFF-RAMP, LEFT INTO INANDA ROAD, ALONG INANDA ROAD, INTO SEA COW LAKE ROAD, RIGHT INTO NORTH COAST ROAD, INTO UMGENI ROAD AND CONTINUE AS PER(1.4)OR (1.5) BELOW.

- 7.1.1.5. Inanda (Durban Metro) (Origin), Durban CBD (Durban Metro) (Destination) - KZNBRCDBN000552(2206OA2206LS00049211)1.4 MTSHEBHENI TO DURBAN VIA NGOQOKAZI: NGOQOKAZI TO DURBAN
FROM THE STARTING POINT AT EMTSHEBHENI TAXI RANK ON MR25/MR93, ALONG MR93 AROUND THE CIRCLE, TURNING RIGHT INTO M27, ALONG M27, LEFT INTO MR93/M25, ALONG M25, INTO KwAMASHU HIGHWAY(M25), TURN RIGHT INTO N2, ALONG THE N2, TURN LEFT INTO THE M21 (INANDA ROAD)OFF-RAMP, LEFT INTO M21, INTO SEA COW LAKE ROAD, RIGHT INTO NORTH COAST ROAD, -(INTO SOLDIER'S WAY AND PROCEED TO SOLDIER'S WAY TAXI RANK), OR (RIGHT INTO LEOPOLD STREET, RIGHT INTO WARWICK AVENUE, INTO CENTENARY ROAD AND PROCEED TO CENTENARY ROAD TAXI RANK).
- 7.1.1.6. Inanda (Durban Metro) (Origin), Durban CBD (Durban Metro) (Destination) - KZNBRCDBN000555(2206OA2206LS00049212)1.5 EMTSHEBHENI TO DURBAN VIA CONGO INANDA: CONGO TO DURBAN
FROM THE STARTING POINT AT EMSTHEBHENI TAXI RANK ON M25/MR93, ALONG MR93 AROUND THE CIRCLE, TURNING RIGHT INTO M27, ALONG M27, TURNING RIGHT INTO UN-NAMED ROAD AND PROCEED TO CONGO AND RETURN ALONG THE SAME ROUTE TURNING LEFT INTO M27, ALONG M27, TURN LEFT INTO MR93, ALONG MR93, INTO KwAMASHU HIGHWAY (M25), INTO NORTH COAST ROAD (R12), INTO UMGENI ROAD, -(INTO SOLDIER'S WAY AND PROCEED TO SOLDIER'S WAY TAXI RANK), OR (RIGHT INTO LEOPOLD STREET, RIGHT INTO WARWICK AVENUE, INTO CENTENARY ROAD, AND PROCEED TO CENTENARY ROAD TAXI RANK).
- ALTERNATIVELY
- UMGENI ROAD, -(LEFT INTO ARGYLE ROAD, RIGHT INTO BRICKHILL ROAD, INTO POINT ROAD, RIGTH INTO BAY TERRACE, RIGHT INTO STANGER STREET, LEFT INTO ORDNANCE ROAD, LEFT INTO SOLDIER'S WAY, RIGHT INTO QUEEN STREET, RIGHT INTO FIELD STREET AND PROCEED TO SOLDIER'S WAY TAXI RANK).
- OR
- SOLDIER'S WAY, RIGHT INTO QUEEN STREET, INTO RUSSEL STREET, LEFT INTO LEOPOLD STREET, RIGHT INTO WARWICK AVENUE, INTO CENTENARY ROAD AND PROCEED TO CENTENARY ROAD TAXI RANK.
- OR
- SOLDIER'S WAY, RIGHT INTO PINE STREET, INTO RUSSEL STREET, LEFT INTO LEOPOLD STREET, RIGHT INTO WARWICK AVENUE, INTO CENTENARY ROAD AND PROCEED TO CENTENARY ROAD TAXI RANK.
- OR
- RIGHT INTO LEOPOLD STREET, RIGHT INTO WARWICK AVENUE, RIGHT INTO ALICE STREET, RIGHT INTO SOLDIER'S WAY AND PROCEED TO SOLDIER'S WAY TAXI RANK.
- 7.1.1.7. Inanda (Durban Metro) (Origin), Durban Metro (Destination) - KZNBRCDBN000558(2206OA21004R00049213)1.6 EMTSHEBHENI TO DURBAN VIA EMACHOBENI(INANDA)/GWALA'S HOUSE
FROM THE STARTING POINT AT EMSTHABHENI TAXI RANK ON M25/MR93, ALONG MR93, AROUND THE CIRCLE, PROCEED STRAIGHT PASSING INANDA POLICE STATION, ALONG NEWLANDS EXPRESS WAY(D138), ALONG NEWLANDS EXPRESS WAY, TURNING LEFT INTO DALMENY ROAD, CONTINUE PASSING (ETHEMBENI)STORE TO EMEPHENI AND RETURN ALONG DALMENY ROAD, TURNING LEFT INTO NEWLANDS EXPRESS WAY, PROCEED ALONG NEWLANDS EXPRESS WAY TO GWALA'S HOUSE AND RETURN ALONG NEWLANDS EXPRESS WAY, INTO MR93, ALONG MR93, INTO KWAMASHU HIGHWAY (M25), ALONG M25, RIGHT INTO N2, ALONG N2, LEFT INTO M25 OFF-RAMP, -(LEFT INTO M21 (INANDA ROAD), ALONG M21, INTO SEA COW LAKE ROAD, RIGHT INTO NORTH COAST ROAD, RIGHT INTO NORTH COAST ROAD OR PROCEED ALONG THE OFF-RAMP, TURN LEFT INTO M19(UMGENI ROAD)-INTO UMGENI ROAD (R102), ALONG UMGENI ROAD, AND CONTINUE AS PER (1.4) OR (1.5)
- 7.1.1.8. Inanda (Durban Metro) (Origin), Durban Metro (Destination) - KZNBRCDBN000600(2206OA21004R00049214)1.7 NGONGCWENI
FROM THE TAXI RANK AT EMSTHEBHENI ON M25/MR93, ALONG MR93 PASSING THE TRAFFIC CIRCLE INTO NEWLANDA EXPRESS WAY (P138), ALONG P138, TURNING RIGHT AFTER PASSING EMASTEBHENI, CONTINUE ALONG THE ROAD P138, TURNING RIGHT AFTER PASSING EMASTEBHISINI, CONTINUE ALONG THE ROAD TURNING RIGHT INTO OLD MACHOBENI ROAD, ALONG OLD MACHOBENI ROAD, TURN LEFT NEAR THE OLD POST OFFICE BUILDING AND CONTINUE PASSING ZIMELENI STORE, CONTINUE PSAAING VUSUKUKHANYA PRIMARY SCHOOL. AT THE T-JUNCTION WITH M27 AND PROCEED UNTIL THE T-JUNCTION WITH M27 AND PROCEED TO EMTSHEBHENI TAXI RANK ON M25/MR93.
- 7.1.1.9. Inanda (Durban Metro) (Origin), Durban Metro (Destination) - KZNBRCDBN000603(2206OA21004R00049215)1.8 EMTSHEBHENI TO DURBAN VIA NAMIBIA (INANDA): NAMIBIA TO DURBAN
FROM THE STARTING POINT AT EMTSHEBHENI TAXI RANK ON M25/MR93, ALONG MR93 AROUND THE CIRCLE, PROCEED STRAIGHT PASSING INANDA POLICE STATION, ALONG NEWLANDS EXPRESS WAY, TURNING INTO F16 TREE ROAD, ALONG F16 TREE ROAD, TURNING LEFT INTO AN UN-NAMED ROAD TO NAMIBIA, CONTINUE ALONG AN UN-NAMED ROAD, TURN RIGHT INTO F16 TREE ROAD, RIGHT INTO NEWLANDS EXPRESS WAY, ALONG NEWLANDS EXPRESS WAY, INTO MR93, ALONG MR93, INTO KWAMASHU HIGHWAY (M25), ALONG M25, TURN RIGHT INTO N2, ALONG N2, LEFT INTO M21 OFF-RAMP, CONTINUE ALONG THE OFF-RAMP TO THE INTERSECTION WITH M19 (UMGENI ROAD), LEFT INTO M19, INTO UMGENI ROAD (R102), ALONG UMGENI ROAD AND CONTINUE AS PER (1.4) OR (1.5) ABOVE.

7.1.1.1 Inanda (Durban Metro) (Origin), Durban Metro (Destination) - KZNBRCDBN000605(2206OA21004R00049216)1.9
INANDA GLEBE/NAMIBIA/MASTEBHINI/NONHLANHLA'S PLACE
FROM EMTSHEBHENI TAXI RANK ON M25/MR93, ALONG THE M25, PASSING THE TRAFFIC CIRCLE, INTO
NEWLANDS EXPRESS WAY (P138), PASSING INANDA POLICE STATION-(INTO EMASTEBHISINI OR TURN LEFT
INTO BHEKUZULU DRIVE, ALONG BHEKUZULU DRIVE, TURN LEFT INTO A ROAD LEADING TO NAMIBIA AND
RETURN TURNING TO BHEKUZULU DRIVE OR TURNING LEFT INTO ITHENDE DRIVE PASSING THE FIRST LEFT,
TURNING LEFT JUST BEFORE ETHEMBENI BUTCHERY, ALONG THIS ROAD UNTIL THE T-JUNCTION WITH
BHEKUZULU DRIVE, TURN LEFT INTO BHEKUZULU DRIVE, RIGHT INTO P138 AND PROCEED TO TAXI RANK IN
EMTSHEBHENI ON M25/MR93.

7.1.1.1 Inanda (Durban Metro) (Origin), Durban Metro (Destination) - KZNBRCDBN000611(2206OA21004R00049217)2.
EMTSHEBHENI TO UMHLANGA ROCKS

FROM EMTSHEBHENI TAXI RANK ON M25/MR93, ALONG MR93, INTO KwAMASHU HIGHWAY (M25), ALONG THE
M25, LEFT INTO THE N2, ALONG THE N2, LEFT INTO AN OFF-RAMP TO THE M41, RIGHT INTO THE M41, ALONG
THE M41, LEFT INTO AN OFF-RAMP TO UMHLANGA ROCKS DRIVE, LEFT INTO UMHLANGA ROCKS DRIVE,
INTO LIGHTHOUSE ROAD, LEFT INTO TANAGER WAY TO AN APPROVED TAXI RANK ON TANAGER WAY.

7.1.1.1 Inanda (Durban Metro) (Origin), Durban Metro (Destination) - KZNBRCDBN000619(2206OA21004R00049218)ROUTE 4

FROM ANY OF THE ABOVE ROUTES IN 1 TO DURBAN : VIA SPHAGHETTI JUNCTION.
INTO MR93, ALONG MR93, INTO KWAMASHU HIGHWAY (M25), ALONG M25 TURN RIGHT INTO THE N2, ALONG
THE N2, LEFT INTO THE N3 ON RAMP, ALONG THE N3, INTO OLD DUTCH ROAD – (LEFT INTO CENTENARY
ROAD AND PROCEED TO CENTENARY ROAD TAXI RANK) OR (INTO ALICE STREET, RIGHT INTO SOLDIERS
WAY AND PROCEED TO SOLDIERS WAY TAXI RANK AND RETURN AS FOLLOWS:

RETURN ROUTES:

- 4.1.FROM CENTENARY ROAD TAXI RANK RETURN TO
WESTERN FREEWAY, M3 AND RETURN TO STARTING
POINT ALONG THE SAME ROUTE IN REVERSE.
- 4.2.FROM SOLDIERS WAY TAXI RANK INTO PINE STREET
AND PROCEED TO THE WESTERN FREEWAY(N3)AND
RETURN TO THE STARTING POINT AS IN 4.1.

5.FROM ANY OF THE ABOVE STARTING POINTS TO
DURBAN : VIA NORTH COAST ROAD:
INTO MR93, ALONG THE MR93, INTO KWAMASHU
HIGHWAY (M25), ALONG M25, INTO NORTH COAST
ROAD, INTO UMGENI ROAD AND CONTINUE AS PER
(1.4) OR (1.5) ABOVE.

7.1.1.1 Inanda (Durban Metro) (Origin), Durban Metro (Destination) - KZNBRCDBN000625(2206OA21004R00049219)ROUTE 2
2. EMTSHEBHENI TO UMHLANGA ROCKS

2.1. From Emtshebheni Taxi Rank on M25/MR93, along MR93, into KwaMashu
Highway (M25), along the M25, left into the N2, along the N2, left into an off-
ramp to the M41, right into the M41, along the M41, left into an off-ramp to
Umhlanga Rocks Drive, left into Umhlanga Rocks Drive, into Lighthouse
Road, left into Tanager Way to the approved Taxi Rank in Tanager Way.

RETURN ROUTE:
UMHLANGA ROCKS TO EMTSHEBHENI

2.2. From an approved Taxi Rank in Tanager Way, along Tanager Way, right into Lagoon Drive, right into Lighthouse
Road, into Umhlanga Rocks Drive, ALTERNATE 1 : right into the on-ramp to the M41, along the M41, left into the N2,
along the N2, left into the off-ramp to KwaMashu Highway (M25), right into KwaMashu Highway, along M25, into MR93,
and proceed to Emtshebheni Taxi Rank on M25/MR93.

ALTERNATE 2 :
Umhlanga Rocks Drive, right into Blackburn Road, right into North Coast Road, into KwaMashu Highway (M25), along the
M25, into MR93 and proceed to Emtshebheni Taxi Rank on M25/MR93.

RESTRICTION

No setting down of passengers on Umhlanga Rocks Drive and Blackburn Road on return leg, passengers to be dropped
off only on forward leg.

7.1.1.1 Inanda (Durban Metro) (Origin), Durban Metro (Destination) - KZNBRCDBN00628(2206OA21004R00049220)1.10 PUTCO

DEPORT TO DURBAN VIA MSHAYAZAFE

FROM EMTSHEBHENI TAXI RANK ON M25/MR93, ALONG M25, TURN RIGHT INTO KWAMSHAYAZAFE (OLD CASSIM STORE), PROCEED ALONG THAT ROAD, TURNING RIGHT BEFORE DEPORT, PROCEED ALONG THE NARROW ROAD AND RETURN TURNING RIGHT INTO M25 AND PROCEED AS IN (1.4) OR (1.5) ABOVE.

- 7.1.1.1 Inanda (Durban Metro) (Origin), Durban Metro (Destination) - KZNBRCDBN000630(2206OA21004R00049221)1.11
PUTCO DEPORT/SPORTS GROUND/SAWOTI

FROM EMTSHEBHENI TAXI RANK ON M25/MR93, ALONG M25, PASSING SHEMA MEMORIAL/KwaMAWULA, TURN LEFT INTO A ROAD OPPOSITE THE ROAD LEADING TO THE OLD PUTCO DEPORT, ALONG THIS ROAD TURNING LEFT JUST AFTER THE SPORTS GROUND, CONTINUE PASSING KwaSAWOTI, AT THE T-JUNCTION TURN RIGHT PROCEEDING UNTIL THE T-JUNCTION WHICH BECOMES WESTHAM DRIVE, TURN RIGHT PASSING THE SPORTS GROUND, TURN LEFT INTO M25.

- 7.1.1.1 Durban CBD (Durban Metro) (Origin), Inanda (Durban Metro) (Destination) - KZNBRCDBN0001250(2206LS2206OA00049231)ROUTE 3

3. RETURN ROUTES : DURBAN TO INANDA (EMTSHEBHENI TAXI RANK

3.1. FROM SOLDIERS WAY TAXI RANK :

RIGHT INTO FIELD STREET, INTO ALBERT STREET, INTO UMGENI ROAD (R102) INTO NORTH COAST ROAD, INTO KWAMASHU HIGHWAY (M25), INTO MR93 AND PROCEED TO EMTSHEBHENI TAXI RANK AND TO ANY OF THE STARTING POINTS MENTIONED IN THE FORWARD JOURNEY.

OR

3.2. RIGHT INTO FIELD STREET, LEFT INTO LEOPOLD STREET, INTO CANNONGATE ROAD INTO THE N3, ALONG THE N3 (WEST BOUND), INTO THE N2, ALONG THE N2, LEFT INTO KWAMASHU HIGHWAY (M25), ALONG THE M25 AND PROCEED AS IN (1.4.) ABOVE IN REVERSE TO THE STARTING POINT.

- 7.1.1.1 Durban CBD (Durban Metro) (Origin), Inanda (Durban Metro) (Destination) - KZNBRCDBN000100(2206LS2206OA00049232)3.3. FROM CENTENARY ROAD TAXI RANK:

RIGHT INTO MARKET ROAD, LEFT INTO ALICE STREET, LEFT INTO ALBERT STREET INTO UMGENI ROAD, INTO NORTH COAST ROAD, INTO KWAMASHU HIGHWAY (M25) INTO M93, PROCEED TO EMTSHEBHENI TAXI RANK AND TO ANY OF THE STARTING POINTS MENTIONED ON THE FORWARD JOURNEY IN REVERSE.

OR

3.4. RIGHT INTO MARKET ROAD, ALONG MARKET ROAD, RIGHT INTO LEOPOLD STREET, INTO CANNONGATE ROAD, INTO THE N3 ALONG THE N3 (WEST BOUND), INTO THE N2 ALONG THE N2, LEFT INTO KWAMASHU HIGHWAY (M25), ALONG THE M25 AND PROCEED AS IN (1.5) ABOVE IN REVERSE TO THE STARTING

- 7.1.1.1 Molweni (Durban Metro) (Origin), Durban CBD (Durban Metro) (Destination) - KZNBRCDBN000219(2206O52206LS00049239)
ROUTE 5
FROM ANY OF THE ABOVE STARTING POINTS TO DURBAN: VIA NORTH COAST ROAD:
Into MR93, along the MR93, into KwaMasuh Highway (M25) along M25, into North Coast Road, into umgeni Road and continue as per (1.4) or (1.5)

1) AOKNKZN011100 2) BM SEME 8303015762081

68

4) LKNKZN0123384 Transfer of OL

6)

3) P.O BOX 95051, INANDA, DURBAN, KWAZULU

NATAL, 4310 INANDA TAXI OWNERS ASSOCIATION

5) 1 x 15 (Seating)

Gazette Number: KZNG01-2015 (30 May 2015)

7.1.) Proposed List of Routes

7.1.1.) Minibus taxi-type service

- 7.1.1.1. Inanda (Durban Metro) (Origin), Durban Metro (Destination) - KZNBRCDBN000630(2206OA21004R00049221)1.11
PUTCO DEPORT/SPORTS GROUND/SAWOTI

FROM EMTSHEBHENI TAXI RANK ON M25/MR93, ALONG M25, PASSING SHEMA MEMORIAL/KwaMAWULA,

TURN LEFT INTO A ROAD OPPOSITE THE ROAD LEADING TO THE OLD PUTCO DEPORT, ALONG THIS ROAD TURNING LEFT JUST AFTER THE SPORTS GROUND, CONTINUE PASSING KwaSAWOTI, AT THE T-JUNCTION TURN RIGHT PROCEEDING UNTIL THE T-JUNCTION WHICH BECOMES WESTHAM DRIVE, TURN RIGHT PASSING THE SPORTS GROUND, TURN LEFT INTO M25.

- 7.1.1.2. Durban CBD (Durban Metro) (Origin), Inanda (Durban Metro) (Destination) - KZNBRCDBN0001250(2206LS2206OA00049231)ROUTE 3

3. RETURN ROUTES : DURBAN TO INANDA (EMTSHEBHENI TAXI RANK

3.1. FROM SOLDIERS WAY TAXI RANK :

RIGHT INTO FIELD STREET, INTO ALBERT STREET, INTO UMGENI ROAD (R102) INTO NORTH COAST ROAD, INTO KWAMASHU HIGHWAY (M25), INTO MR93 AND PROCEED TO EMTSHEBHENI TAXI RANK AND TO ANY OF THE STARTING POINTS MENTIONED IN THE FORWARD JOURNEY.

OR

3.2. RIGHT INTO FIELD STREET, LEFT INTO LEOPOLD STREET, INTO CANNONGATE ROAD INTO THE N3, ALONG THE N3 (WEST BOUND), INTO THE N2, ALONG THE N2, LEFT INTO KWAMASHU HIGHWAY (M25), ALONG THE M25 AND PROCEED AS IN (1.4.) ABOVE IN REVERSE TO THE STARTING POINT.

- 7.1.1.3. Durban CBD (Durban Metro) (Origin), Inanda (Durban Metro) (Destination) - KZNBRCDBN000100(2206LS2206OA00049232)3.3. FROM CENTENARY ROAD TAXI RANK:

RIGHT INTO MARKET ROAD, LEFT INTO ALICE STREET , LEFT INTO ALBERT STREET INTO UMGENI ROAD, INTO NORTH COAST ROAD, INTO KWAMASHU HIGHWAY (M25) INTO M93, PROCEED TO EMTSHEBHENI TAXI RANK AND TO ANY OF THE STARTING POINTS MENTIONED ON THE FORWARD JOURNEY IN REVERSE.

OR

3.4. RIGHT INTO MARKET ROAD, ALONG MARKET ROAD, RIGHT INTO LEOPOLD STREET, INTO CANONGATE ROAD, INTO THE N3 ALONG THE N3 (WEST BOUND), INTO THE N2 ALONG THE N2, LEFT INTO KWAMASHU HIGHWAY (M25), ALONG THE M25 AND PROCEED A IN (1.5) ABOVE IN REVERSE TO THE STARTING

- 7.1.1.4. Molweni (Durban Metro) (Origin), Durban CBD (Durban Metro) (Destination) - KZNBRCDBN000219(2206O52206LS00049239) ROUTE 5

FROM ANY OF THE ABOVE STARTING POINTS TO DURBAN:VIA NORTH COAST ROAD:

Into MR93, along the MR93, into KwaMasuh Highway (M25) along M25, into North Coast Road, into umgeni Road and continue as per (1.4) or (1.5)

- 7.1.1.5. Inanda (Durban Metro) (Origin), Durban Metro (Destination) - KZNBRCDBN000558(2206OA21004R00049213)1.6 EMTSHEBHENI TO DURBAN VIA EMACHOBENI(INANDA)/GWALA'S HOUSE FROM THE STARTING POINT AT EMTSHEBHENI TAXI RANK ON M25/MR93, ALONG MR93, AROUND THE CIRCLE, PROCEED STRAIGHT PASSING INANDA POLICE STATION, ALONG NEWLANDS EXPRESS WAY (D138), ALONG NEWLANDS EXPRESS WAY, TURNING LEFT INTO DALMENY ROAD, CONTINUE PASSING (ETHEMBENI)STORE TO EMEPHENI AND RETURN ALONG DALMENY ROAD, TURNING LEFT INTO NEWLANDS EXPRESS WAY, PROCEED ALONG NEWLANDS EXPRESS WAY TO GWALA'S HOUSE AND RETURN ALONG NEWLANDS EXPRESS WAY, INTO MR93, ALONG MR93, INTO KWAMASHU HIGHWAY (M25), ALONG M25, RIGHT INTO N2, ALONG N2, LEFT INTO M25 OFF-RAMP, -(LEFT INTO M21 (INANDA ROAD), ALONG M21, INTO SEA COW LAKE ROAD, RIGHT INTO NORTH COAST ROAD, RIGHT INTO NORTH COAST ROAD OR PROCEED ALONG THE OFF-RAMP, TURN LEFT INTO M19(UMGENI ROAD)-INTO UMGENI ROAD (R102), ALONG UMGENI ROAD, AND CONTINUE AS PER (1.4) OR (1.5)

- 7.1.1.6. Inanda (Durban Metro) (Origin), Durban CBD (Durban Metro) (Destination) - KZNBRCDBN000555(2206OA2206LS00049212)1.5 EMTSHEBHENI TO DURBAN VIA CONGO INANDA: CONGO TO DURBAN

FROM THE STARTING POINT AT EMTSHEBHENI TAXI RANK ON M25/MR93, ALONG MR93 AROUND THE CIRCLE, TURNING RIGHT INTO M27, ALONG M27, TURNING RIGHT INTO UN-NAMED ROAD AND PROCEED TO CONGO AND RETURN ALONG THE SAME ROUTE TURNING LEFT INTO M27, ALONG M27, TURN LEFT INTO MR93, ALONG MR93, INTO KWAMASHU HIGHWAY (M25), INTO NORTH COAST ROAD (R12), INTO UMGENI ROAD, -(INTO SOLDIER'S WAY AND PROCEED TO SOLDIER'S WAY TAXI RANK), OR (RIGHT INTO LEOPOLD STREET, RIGHT INTO WARWICK AVENUE, INTO CENTENARY ROAD, AND PROCEED TO CENTENARY ROAD TAXI RANK).

ALTERNATIVELY

UMGENI ROAD, -(LEFT INTO ARGYLE ROAD, RIGHT INTO BRICKHILL ROAD, INTO POINT ROAD, RIGTH INTO BAY TERRACE, RIGHT INTO STANGER STREET, LEFT INTO ORDNANCE ROAD, LEFT INTO SOLDIER'S WAY, RIGHT INTO QUEEN STREET, RIGHT INTO FIELD STREET AND PROCEED TO SOLDIER'S WAY TAXI RANK).

OR

SOLDIER'S WAY, RIGHT INTO QUEEN STREET, INTO RUSSEL STREET, LEFT INTO LEOPOLD STREET, RIGHT INTO WARWICK AVENUE, INTO CENTENARY ROAD AND PROCEED TO CENTENARY ROAD TAXI RANK.

OR

SOLDIER'S WAY, RIGHT INTO PINE STREET, INTO RUSSEL STREET, LEFT INTO LEOPOLD SREET, RIGHT INTO WARWICK AVENUE, INTO CENTENARY ROAD AND PROCEED TO CENTENARY ROAD TAXI RANK.

OR

RIGHT INTO LEOPOLD STREET, RIGHT INTO WARWICK AVENUE, RIGHT INTO ALICE STREET, RIGHT INTO SOLDIER'S WAY AND PROCEED TO SOLDIER'S WAY TAXI RANK.

- 7.1.1.7. Inanda (Durban Metro) (Origin), Durban CBD (Durban Metro) (Destination) - KZNBRCDBN000552(2206OA2206LS00049211)1.4 MTSHEBHENI TO DURBAN VIA NGOQOKAZI: NGOQOKAZI TO DURBAN

FROM THE STARTING POINT AT EMTSHEBHENI TAXI RANK ON MR25/MR93, ALONG MR93 AROUND THE CIRCLE, TURNING RIGHT INTO M27, ALONG M27, LEFT INTO MR93/M25, ALONG M25, INTO KwaMASHU HIGHWAY(M25), TURN RIGHT INTO N2, ALONG THE N2, TURN LEFT INTO THE M21 (INANDA ROAD) OFF-RAMP, LEFT INTO M21, INTO SEA COW LAKE ROAD, RIGHT INTO NORTH COAST ROAD, -(INTO SOLDIER'S WAY AND PROCEED TO SOLDIER'S WAY TAXI RANK), OR (RIGHT INTO LEOPOLD STREET, RIGHT INTO WARWICK AVENUE, INTO CENTENARY ROAD AND PROCEED TO CENTENARY ROAD TAXI RANK).

- 7.1.1.8. Inanda (Durban Metro) (Origin), Durban Metro (Destination) - KZNBRCDBN000548(2206OA21004R00049210)1.3 NYONI THWELENYE TO DURBAN

FROM EMTSHEBHENI TAXI RANK ON MR25/MR93, AROUND THE CIRCLE, TURNING RIGHT INTO M27, ALONG M27, PASSING HLOLOHOLO AND PROCEED ALONG ALONG ROAD TO NYONI THWELENYE, AND RETURN TO M27, ALONG M27, LEFT INTO MR93, ALONG MR93, INTO MR936, INTO KwaMASHU HIGHWAY(M25), ALONG M25, RIGHT INTO THE N2, LEFT INTO INANDA ROAD(M21) OFF-RAMP, LEFT INTO INANDA ROAD, ALONG INANDA ROAD, INTO SEA COW LAKE ROAD, RIGHT INTO NORTH COAST ROAD, INTO UMGENI ROAD AND CONTINUE AS PER(1.4)OR (1.5) BELOW.

- 7.1.1.9. Amatikwe (Durban Metro) (Origin), Durban Metro (Destination) - KZNBRCDBN000543(2206RP21004R00049209)1.2 AMATIWE(SS) INANDA TO DURBAN

FROM EMTSHEBHENI TAXI RANK ON MR25/MR93, ALONG MR93, AROUND THE CIRCLE, PROCEED TURNING RIGHT INTO M27, AND PROCEED TO AMATIKWE(SS), AND RETURN ALONG M27, TURN LEFT INTO MR93, ALONG MR93, INTO KwaMASHU HIGHWAY(M25), ALONG M25, RIGHT INTO N2, ALONG N2, LEFT INTO INANDA ROAD(M21) OFF-RAMP, LEFT INTO INANDA ROAD, ALONG INANDA ROAD, INTO SEA COW LAKE ROAD, RIGHT INTO NORTH COAST ROAD, INTO UMGENI ROAD, AND CONTINUE AS PER(1.4)OR(1.5)BELOW.

- 7.1.1.1 Inanda (Durban Metro) (Origin), Durban Metro (Destination) - KZNBRCDBN000540(2206OA21004R00049208)1.1 MTSEBHENI TO DURBAN VIA EKUKHANYENI

1.1 EKUKHANYENI TO DURBAN
FROM EMTSHEBHENI TAXI RANK (DESPATCHING POINT) ON MR25/MR93, ALONG MR93, AROUND THE CIRCLE, PROCEED AND TURNING RIGHT INTO M27, ALONG M27 AND PROCEED INTO EKUKHANYENI, RETURN ALONG M27, TURNING LEFT INTO MR93, ALONG MR93, INTO KwaMASHU HIGHWAY(M25), ALONG M25, RIGHT INTO N2, ALONG THE N2, TURNING LEFT AT THE OFF-RAMP TO M21 (INANDA ROAD), LEFT INTO INANDA ROAD, INTO SEA COW LAKE ROAD, RIGHT INTO NORTH COAST ROAD, INTO UMGENI ROAD AND CONTINUE AS PER(1.4)OR(1.5)BELOW, PICKING UP AND DROPPING OFF EN ROUTE.

- 7.1.1.1 Inanda (Durban Metro) (Origin), Inanda (Durban Metro) (Destination) - KZNBRCDBN000538(2206OA2206OA00049207) CONDITIONS:

1. PASSENGERS MAY BE PICKED UP AND/OR SET DOWN ONLY AT DESIGNATED TAXI RANK OR TAXI STOP, WHICH SHALL EXCLUDE BUS STOPS.
2. ON THE IN BOUND TRIP TO DURBAN, NO PASSENGERS MAY BE PICKED UP EN ROUTE FROM ENTERING THE R102 AT DUFF'S ROAD, UNTIL REACHING THE SOLDIER'S WAY AND CENTENARY ROAD TAXI RANK.
3. ON THE RETURN TRIP TO INANDA, NO PASSENGERS MAY BE SET DOWN UNTIL REACHING THE M25 AT DUFF'S ROAD.
4. ENTRY OR RANKING ON PRIVATE PROPERTY IS NOT PERMITTED WITHOUT WRITTEN PERMISSION OF THE LANDLORD, A COPY OF WHICH MUST BE SUPPLIED TO THE BOARD.
5. WITHOUT HAVING ENTERED INTO AN AGREEMENT WITH OTHER OPERATORS ON A COMMON ROUTE, AS CONTEMPLATED BY SECTION 88(2)(B) OF ACT 22 OF 2000, THE PICKING UP OR SETTING DOWN OF PASSENGERS ON SUCH ROUTE IS NOT PERMITTED. A COPY OF SUCH AGREEMENT MUST BE SUPPLIED TO

THE BOARD.

6. AT RANKS, WHETHER ON – STREET OR OFF – STREET, ONLY THE TAXIS THAT CAN BE ACCOMMODATED IN THE DEMARCATED AREA MAY OCCUPY THE RANK, EXCESS VEHICLES MUST HOLD ELSEWHERE AT DESIGNATED HOLDING AREAS.

7. ON THE INBOUND TRIP TO UMHALANGA ROCKS NO PASSENGERS MAY BE PICKED UP ALONG UMHALANGA ROCKS DRIVE AND BLACKBURN ROAD AND ON THE RETURN TRIP NO PASSENGERS MAY BE SET DOWN ALONG THE MENTIONED ROADS.

8. RANK PERMITS OR LETTERS OF AUTHORITY MUST BE PRODUCED IN RESPECT OF ALL RANKS IN MUNICIPAL AREAS, IN PARTICULAR MAJOR TOWNS AND CITIES AND IN PARTICULAR INTER-PROVINCIAL DESTINATIONS.

9. THE ALLOCATION OF ANY ROUTE OR PORTION OF A ROUTE IS SUBJECT TO THE CONDITION THAT IT HAS BEEN APPROVED AND ALLOCATED IN GOOD FAITH AND THAT SUCH ROUTE WILL BE INVALID SHOULD IT TRANSPIRE THAT THE ROUTE OR PORTION THEREOF WILL, OR HAS CAUSED CONFLICT DUE TO IT HAVING BEEN APPROVED BASED ON INCORRECT OR FALSE INFORMATION SUPPLIED TO THE BOARD OR AS A RESULT OF AN ERROR. IN SUCH INSTANCE THE OPERATING LICENCE MUST BE RETURNED TO THE BOARD FOR CORRECTION.

7.1.1.1 Inanda (Durban Metro) (Origin), Durban Metro (Destination) - KZNBRCDBN0628(2206OA21004R00049220)1.10 PUTCO DEPORT TO DURBAN VIA MSHAYAZAFE

FROM EMTSHEBHENI TAXI RANK ON M25/MR93, ALONG M25, TURN RIGHT INTO KWAMSHAYAZAFE (OLD CASSIM STORE), PROCEED ALONG THAT ROAD, TURNING RIGHT BEFORE DEPORT, PROCEED ALONG THE NARROW ROAD AND RETURN TURNING RIGHT INTO M25 AND PROCEED AS IN (1.4) OR (1.5) ABOVE.

7.1.1.1 Inanda (Durban Metro) (Origin), Durban Metro (Destination) - KZNBRCDBN000625(2206OA21004R00049219)ROUTE 2

2. EMTSHEBHENI TO UMHLANGA ROCKS

2.1. From Emtshebheni Taxi Rank on M25/MR93, along MR93, into KwaMashu Highway (M25), along the M25, left into the N2, along the N2, left into an off-ramp to the M41, right into the M41, along the M41, left into an off-ramp to Umhlanga Rocks Drive, left into Umhlanga Rocks Drive, into Lighthouse Road, left into Tanager Way to the approved Taxi Rank in Tanager Way.

RETURN ROUTE:
UMHLANGA ROCKS TO EMTSHEBHENI

2.2. From an approved Taxi Rank in Tanager Way, along Tanager Way, right into Lagoon Drive, right into Lighthouse Road, into Umhlanga Rocks Drive, ALTERNATE 1 : right into the on-ramp to the M41, along the M41, left into the N2, along the N2, left into the off-ramp to KwaMashu Highway (M25), right into KwaMashu Highway, along M25, into MR93, and proceed to Emtshebheni Taxi Rank on M25/MR93.

ALTERNATE 2 :
Umhlanga Rocks Drive, right into Blackburn Road, right into North Coast Road, into KwaMashu Highway (M25), along the M25, into MR93 and proceed to Emtshebheni Taxi Rank on M25/MR93.

RESTRICTION
No setting down of passengers on Umhlanga Rocks Drive and Blackburn Road on return leg, passengers to be dropped off only on forward leg.

7.1.1.1 Inanda (Durban Metro) (Origin), Durban Metro (Destination) - KZNBRCDBN000619(2206OA21004R00049218)ROUTE 4

FROM ANY OF THE ABOVE ROUTES IN 1 TO DURBAN : VIA SPHAGHETTI JUNCTION.
INTO MR93, ALONG MR93, INTO KWAMASHU HIGHWAY (M25), ALONG M25 TURN RIGHT INTO THE N2, ALONG THE N2, LEFT INTO THE N3 ON RAMP, ALONG THE N3, INTO OLD DUTCH ROAD – (LEFT INTO CENTENARY ROAD AND PROCEED TO CENTENARY ROAD TAXI RANK) OR (INTO ALICE STREET, RIGHT INTO SOLDIERS WAY AND PROCEED TO SOLDIERS WAY TAXI RANK AND RETURN AS FOLLOWS:

RETURN ROUTES:

4.1.FROM CENTENARY ROAD TAXI RANK RETURN TO
WESTERN FREEWAY, M3 AND RETURN TO STARTING
POINT ALONG THE SAME ROUTE IN REVERSE.

4.2.FROM SOLDIERS WAY TAXI RANK INTO PINE STREET

AND PROCEED TO THE WESTERN FREEWAY(N3)AND
RETURN TO THE STARTING POINT AS IN 4.1.

5.FROM ANY OF THE ABOVE STARTING POINTS TO
DURBAN : VIA NORTH COAST ROAD:
INTO MR93, ALONG THE MR93, INTO KWAMASHU
HIGHWAY (M25), ALONG M25, INTO NORTH COAST
ROAD, INTO UMGENI ROAD AND CONTINUE AS PER
(1.4) OR (1.5) ABOVE.

7.1.1.1 Inanda (Durban Metro) (Origin), Durban Metro (Destination) - KZNBRCDBN000611(2206OA21004R00049217)2.
EMTSHEBHENI TO UMHLANGA ROCKS

FROM EMTSHEBHENI TAXI RANK ON M25/MR93, ALONG MR93, INTO KwAMASHU HIGHWAY (M25), ALONG THE
M25, LEFT INTO THE N2, ALONG THE N2, LEFT INTO AN OFF-RAMP TO THE M41, RIGHT INTO THE M41, ALONG
THE M41, LEFT INTO AN OFF-RAMP TO UMHLANGA ROCKS DRIVE, LEFT INTO UMHLANGA ROCKS DRIVE,
INTO LIGHTHOUSE ROAD, LEFT INTO TANAGER WAY TO AN APPROVED TAXI RANK ON TANAGER WAY.

7.1.1.1 Inanda (Durban Metro) (Origin), Durban Metro (Destination) - KZNBRCDBN000605(2206OA21004R00049216)1.9
INANDA GLEBE/NAMIBIA/MASTEBHINI/NONHLANHLA'S PLACE
FROM EMTSHEBHENI TAXI RANK ON M25/MR93, ALONG THE M25, PASSING THE TRAFFIC CIRCLE, INTO
NEWLANDS EXPRESS WAY (P138), PASSING INANDA POLICE STATION-(INTO EMASTEBHISINI OR TURN LEFT
INTO BHEKUZULU DRIVE, ALONG BHEKUZULU DRIVE, TURN LEFT INTO A ROAD LEADING TO NAMIBIA AND
RETURN TURNING TO BHEKUZULU DRIVE OR TURNING LEFT INTO ITHENDE DRIVE PASSING THE FIRST LEFT,
TURNING LEFT JUST BEFORE ETHEMBENI BUTCHERY, ALONG THIS ROAD UNTIL THE T-JUNCTION WITH
BHEKUZULU DRIVE, TURN LEFT INTO BHEKUZULU DRIVE, RIGHT INTO P138 AND PROCEED TO TAXI RANK IN
EMTSHEBHENI ON M25/MR93.

7.1.1.1 Inanda (Durban Metro) (Origin), Durban Metro (Destination) - KZNBRCDBN000603(2206OA21004R00049215)1.8
EMTSHEBHENI TO DURBAN VIA NAMIBIA (INANDA): NAMIBIA TO DURBAN
FROM THE STARTING POINT AT EMTSHEBHENI TAXI RANK ON M25/MR93, ALONG MR93 AROUND THE CIRCLE,
PROCEED STRAIGHT PASSING INANDA POLICE STATION, ALONG NEWLANDS EXPRESS WAY, TURNING INTO
F16 TREE ROAD, ALONG F16 TREE ROAD, TURNING LEFT INTO AN UN-NAMED ROAD TO NAMIBIA, CONTINUE
ALONG AN UN-NAMED ROAD, TURN RIGHT INTO F16 TREE ROAD, RIGHT INTO NEWLANDS EXPRESS WAY,
ALONG NEWLANDS EXPRESS WAY, INTO MR93, ALONG MR93, INTO KWAMASHU HIGHWAY (M25), ALONG M25,
TURN RIGHT INTO N2, ALONG N2, LEFT INTO M21 OFF-RAMP, CONTINUE ALONG THE OFF-RAMP TO THE
INTERSECTION WITH M19 (UMGENI ROAD), LEFT INTO M19, INTO UMGENI ROAD (R102), ALONG UMGENI ROAD
AND CONTINUE AS PER (1.4) OR (1.5) ABOVE.

7.1.1.1 Inanda (Durban Metro) (Origin), Durban Metro (Destination) - KZNBRCDBN000600(2206OA21004R00049214)1.7
NGONGCWENI
FROM THE TAXI RANK AT EMSTHEBHENI ON M25/MR93, ALONG MR93 PASSING THE TRAFFIC CIRCLE INTO
NEWLANDA EXPRESS WAY (P138), ALONG P138, TURING RIGHT AFTER PASSING EMASTEBHENI, CONTINUE
ALONG THE ROADP138, TURNING RIGHT AFTER PASSING EMASTEBHISINI, CONTINUE ALONG THE ROAD
TURNING RIGHT INTO OLD MACHOBENI ROAD, ALONG OLD MACHOBENI ROAD, TURN LEFT NEAR THE OLD
POST OFFICE BUILDING AND CONTINUE PASSING ZIMELENI STORE, CONTINUE PSAAING VUSUKUKHANYA
PRIMARY SCHOOL. AT THE T-JUNCTION WITH M27 AND PROCEED UNTIL THE T-JUNCTION WITH M27 AND
PROCEED TO EMTSHEBHENI TAXI RANK ON M25/MR93.

1) AOKNKZN011100 2) TM KHOZA 8308275274081
72

4) LKNKZN0123365 Transfer of OL

6)

3) P.O BOX 43389, INANDA, DURBAN, KWAZULU
NATAL, 4310 INANDA TAXI OWNERS ASSOCIATION

5) 1 x 15 (Seating)

Gazette Number: KZNG01-2015 (30 May 2015)

7.1.) Proposed List of Routes

7.1.1.) Minibus taxi-type service

7.1.1.1. Inanda (Durban Metro) (Origin), Inanda (Durban Metro) (Destination) -
KZNBRCDBN000538(2206OA2206OA00049207)CONDITIONS:

1. PASSENGERS MAY BE PICKED UP AND/OR SET DOWN ONLY AT DESIGNATED TAXI RANK OR TAXI
STOP, WHICH SHALL EXCLUDE BUS STOPS.

2. ON THE IN BOUND TRIP TO DURBAN, NO PASSENGERS MAY BE PICKED UP EN ROUTE FROM
ENTERING THE R102 AT DUFF'S ROAD, UNTIL REACHING THE SOLDIERS WAY AND CENTENARY ROAD TAXI
RANK.

3. ON THE RETURN TRIP TO INANDA, NO PASSENGERS MAY BE SET DOWN UNTIL REACING THE M25 AT DUFF'S ROAD.
 4. ENTRY OR RANKING ON PRIVATE PROPERTY IS NOT PERMITTED WITHOUT WRITTEN PERMISSION OF THE LANDLORD, A COPY OF WHICH MUST BE SUPPLIED TO THE BOARD.
 5. WITHOUT HAVING ENTERED INTO AN AGREEMENT WITH OTHER OPERATORS ON A COMMON ROUTE, AS CONTEMPLATED BY SECTION 88(2)(B) OF ACT 22 OF 2000, THE PICKING UP OR SETTING DOWN OF PASSENGERS ON SUCH ROUTE IS NOT PERMITTED. A COPY OF SUCH AGREEMENT MUST BE SUPPLIED TO THE BOARD.
 6. AT RANKS, WHETHER ON – STREET OR OFF – STREET, ONLY THE TAXIS THAT CAN BE ACCOMMODATED IN THE DEMARCATED AREA MAY OCCUPY THE RANK , EXCESS VEHICLES MUST HOLD ELSEWHERE AT DESIGNATED HOLDING AREAS.
 7. ON THE INBOUND TRIP TO UMHALANGA ROCKS NO PASSENGERS MAY BE PICKED UP ALONG UMHALANGA ROCKS DRIVE AND BLACKBURN ROAD AND ON THE RETURN TRIP NO PASSENGERS MAY BE SET DOWN ALONG THE MENTIONED ROADS.
 8. RANK PERMITS OR LETTERS OF AUTHORITY MUST BE PRODUCED IN RESPECT OF ALL RANKS IN MUNICIPAL AREAS, IN PARTICULAR MAJOR TOWNS AND CITIES AND IN PARTICULAR INTER-PROVINCIAL DESTINATIONS.
 9. THE ALLOCATION OF ANY ROUTE OR PORTION OF A ROUTE IS SUBJECT TO THE CONDITION THAT IT HAS BEEN APPROVED AND ALLOCATED IN GOOD FAITH AND THAT SUCH ROUTE WILL BE INVALID SHOULD IT TRANSPIRE THAT THE ROUTE OR PORTION THEREOF WILL, OR HAS CAUSED CONFLICT DUE TO IT HAVING BEEN APPROVED BASED ON INCORRECT OR FALSE INFORMATION SUPPLIED TO THE BOARD OR AS A RESULT OF AN ERROR. IN SUCH INSTANCE THE OPERATING LICENCE MUST BE RETURNED TO THE BOARD FOR CORRECTION.
- 7.1.1.2. Inanda (Durban Metro) (Origin), Durban Metro (Destination) - KZNBRCDBN000540(2206OA21004R00049208)1.MTSEBHENI TO DURBAN VIA EKUKHANYENI
1.1EKUKHANYENI TO DURBAN
FROM EMTSHEBHENI TAXI RANK(DESPATCHING POINT)ONM25/MR93, ALONG MR93, AROUND THA CIRCLE, PROCEED AND TURNING RIGHT INTO M27, ALONG M27 AND PROCEED INTO EKUKHANYENI, RETURN ALONG M27, TURNING LEFT INTO MR93, ALONG MR93, INTO KwaMASHU HIGHWAY(M25), ALONG M25, RIGHT INTO N2, ALONG THE N2, TURNING LEFT AT THE OFF-RAMP TO M21(INANDA ROAD), LEFT INTO INANDA ROAD, INTO SEA COW LAKE ROAD, RIGHT INTO NORTH COAST ROAD, INTO UMGENI ROAD AND CONTINUE AS PER(1.4)OR(1.5)BELOW, PICKING UP AND DROPPING OFF EN ROUTE.
 - 7.1.1.3. Amatikwe (Durban Metro) (Origin), Durban Metro (Destination) - KZNBRCDBN000543(2206RP21004R00049209)1.2AMATIWE(SS)INANDA TO DURBAN
FROM EMTSHEBHENI TAXI RANK ON MR25/MR93, ALONG MR93, AROUND THE CIRCLE, PROCEED TURNING RIGHT INTO M27, AND PROCEED TO AMATIKWE(SS), AND RETURN ALONG M27, TURN LEFT INTO MR93, ALONG MR93, INTO KwaMASHU HIGHWAY(M25), ALONG M25, RIGHT INTO N2, ALONG N2, LEFT INTO INANDA ROAD(M21)OFF-RAMP, LEFT INTO INANDA ROAD, ALONG INANDA ROAD, INTO SEA COW LAKE ROAD, RIGHT INTO NORTH COAST ROAD, INTO UMGENI ROAD, AND CONTINUE AS PER(1.4)OR(1.5)BELOW.
 - 7.1.1.4. Inanda (Durban Metro) (Origin), Durban Metro (Destination) - KZNBRCDBN000548(2206OA21004R00049210)1.3 NYONI THWELENYE TO DURBAN
FROM EMTSHEBHENI TAXI RANK ON MR25/MR93, AROUND THE CIRCLE, TURNING RIGHT INTO M27, ALONG M27, PASSING HLOLOHOLO AND PROCEED ALONG ALONG ROAD TO NYONI THWELENYE, AND RETURN TO M27, ALONG M27, LEFT INTO MR93, ALONG MR93, INTO MR936, INTO KwaMASHU HIGHWAY(M25),ALONG M25, RIGHT INTO THE N2,LEFT INTO INANDA ROAD(M21) OFF-RAMP, LEFT INTO INANDA ROAD, ALONG INANDA ROAD, INTO SEA COW LAKE ROAD, RIGHT INTO NORTH COAST ROAD, INTO UMGENI ROAD AND CONTINUE AS PER(1.4)OR (1.5) BELOW.
 - 7.1.1.5. Inanda (Durban Metro) (Origin), Durban CBD (Durban Metro) (Destination) - KZNBRCDBN000552(2206OA2206LS00049211)1.4 MTSHEBHENI TO DURBAN VIA NGOQOKAZI: NGOQOKAZI TO DURBAN
FROM THE STARTING POINT AT EMTSHEBHENI TAXI RANK ON MR25/MR93,ALONG MR93 AROUND THE CIRCLE, TURNING RIGHT INTO M27, ALONG M27, LEFT INTO MR93/M25, ALONG M25, INTO KwaMASHU HIGHWAY(M25), TURN RIGHT INTO N2, ALONG THE N2, TURN LEFT INTO THE M21 (INANDA ROAD)OFF-RAMP, LEFT INTO M21, INTO SEA COW LAKE ROAD, RIGHT INTO NORTH COAST ROAD, -(INTO SOLDIER'S WAY AND PROCEED TO SOLDIER'S WAY TAXI RANK), OR (RIGHT INTO LEOPOLD STREET, RIGHT INTO WARWICK AVENUE, INTO CENTENARY ROAD AND PROCEED TO CENTENARY ROAD TAXI RANK).
 - 7.1.1.6. Inanda (Durban Metro) (Origin), Durban CBD (Durban Metro) (Destination) -

KZNBRCDBN000555(2206OA2206LS00049212)1.5 EMTSHEBHENI TO DURBAN VIA CONGO INANDA:
CONGO TO DURBAN

FROM THE STARTING POINT AT EMSTHEBHENI TAXI RANK ON M25/MR93, ALONG MR93 AROUND THE CIRCLE, TURNING RIGHT INTO M27, ALONG M27, TURNING RIGHT INTO UN-NAMED ROAD AND PROCEED TO CONGO AND RETURN ALONG THE SAME ROUTE TURNING LEFT INTO M27, ALONG M27, TURN LEFT INTO MR93, ALONG MR93, INTO KWAMASHU HIGHWAY (M25), INTO NORTH COAST ROAD (R12), INTO UMGENI ROAD, -(INTO SOLDIER'S WAY AND PROCEED TO SOLDIER'S WAY TAXI RANK), OR (RIGHT INTO LEOPOLD STREET, RIGHT INTO WARWICK AVENUE, INTO CENTENARY ROAD, AND PROCEED TO CENTENARY ROAD TAXI RANK).

ALTERNATIVELY

UMGENI ROAD, -(LEFT INTO ARGYLE ROAD, RIGHT INTO BRICKHILL ROAD, INTO POINT ROAD, RIGHT INTO BAY TERRACE, RIGHT INTO STANGER STREET, LEFT INTO ORDINANCE ROAD, LEFT INTO SOLDIER'S WAY, RIGHT INTO QUEEN STREET, RIGHT INTO FIELD STREET AND PROCEED TO SOLDIER'S WAY TAXI RANK).

OR

SOLDIER'S WAY, RIGHT INTO QUEEN STREET, INTO RUSSEL STREET, LEFT INTO LEOPOLD STREET, RIGHT INTO WARWICK AVENUE, INTO CENTENARY ROAD AND PROCEED TO CENTENARY ROAD TAXI RANK.

OR

SOLDIER'S WAY, RIGHT INTO PINE STREET, INTO RUSSEL STREET, LEFT INTO LEOPOLD STREET, RIGHT INTO WARWICK AVENUE, INTO CENTENARY ROAD AND PROCEED TO CENTENARY ROAD TAXI RANK.

OR

RIGHT INTO LEOPOLD STREET, RIGHT INTO WARWICK AVENUE, RIGHT INTO ALICE STREET, RIGHT INTO SOLDIER'S WAY AND PROCEED TO SOLDIER'S WAY TAXI RANK.

- 7.1.1.7. Inanda (Durban Metro) (Origin), Durban Metro (Destination) - KZNBRCDBN000558(2206OA21004R00049213)1.6
EMSTHEBHENI TO DURBAN VIA EMACHOBENI(INANDA)/GWALA'S HOUSE
FROM THE STARTING POINT AT EMSTHABHENI TAXI RANK ON M25/MR93, ALONG MR93, AROUND THE CIRCLE, PROCEED STRAIGHT PASSING INANDA POLICE STATION, ALONG NEWLANDS EXPRESS WAY(D138), ALONG NEWLANDS EXPRESS WAY, TURNING LEFT INTO DALMENY ROAD, CONTINUE PASSING (ETHEMBENI)STORE TO EMEPHENI AND RETURN ALONG DALMENY ROAD, TURNING LEFT INTO NEWLANDS EXPRESS WAY, PROCEED ALONG NEWLANDS EXPRESS WAY TO GWALA'S HOUSE AND RETURN ALONG NEWLANDS EXPRESS WAY, INTO MR93, ALONG MR93, INTO KWAMASHU HIGHWAY (M25), ALONG M25, RIGHT INTO N2, ALONG N2, LEFT INTO M25 OFF-RAMP, -(LEFT INTO M21 (INANDA ROAD), ALONG M21, INTO SEA COW LAKE ROAD, RIGHT INTO NORTH COAST ROAD, RIGHT INTO NORTH COAST ROAD OR PROCEED ALONG THE OFF-RAMP, TURN LEFT INTO M19(UMGENI ROAD)-INTO UMGENI ROAD (R102), ALONG UMGENI ROAD, AND CONTINUE AS PER (1.4) OR (1.5)
- 7.1.1.8. Inanda (Durban Metro) (Origin), Durban Metro (Destination) - KZNBRCDBN000600(2206OA21004R00049214)1.7
NGONGCWENI
FROM THE TAXI RANK AT EMSTHEBHENI ON M25/MR93, ALONG MR93 PASSING THE TRAFFIC CIRCLE INTO NEWLANDS EXPRESS WAY (P138), ALONG P138, TURNING RIGHT AFTER PASSING EMASTEBHENI, CONTINUE ALONG THE ROAD P138, TURNING RIGHT AFTER PASSING EMASTEBHISINI, CONTINUE ALONG THE ROAD TURNING RIGHT INTO OLD MACHOBENI ROAD, ALONG OLD MACHOBENI ROAD, TURN LEFT NEAR THE OLD POST OFFICE BUILDING AND CONTINUE PASSING ZIMELANI STORE, CONTINUE PASSING VUSUKUKHANYA PRIMARY SCHOOL. AT THE T-JUNCTION WITH M27 AND PROCEED UNTIL THE T-JUNCTION WITH M27 AND PROCEED TO EMTSHEBHENI TAXI RANK ON M25/MR93.
- 7.1.1.9. Inanda (Durban Metro) (Origin), Durban Metro (Destination) - KZNBRCDBN000603(2206OA21004R00049215)1.8
EMTSHEBHENI TO DURBAN VIA NAMIBIA (INANDA): NAMIBIA TO DURBAN
FROM THE STARTING POINT AT EMTSHEBHENI TAXI RANK ON M25/MR93, ALONG MR93 AROUND THE CIRCLE, PROCEED STRAIGHT PASSING INANDA POLICE STATION, ALONG NEWLANDS EXPRESS WAY, TURNING INTO F16 TREE ROAD, ALONG F16 TREE ROAD, TURNING LEFT INTO AN UN-NAMED ROAD TO NAMIBIA, CONTINUE ALONG AN UN-NAMED ROAD, TURN RIGHT INTO F16 TREE ROAD, RIGHT INTO NEWLANDS EXPRESS WAY, ALONG NEWLANDS EXPRESS WAY, INTO MR93, ALONG MR93, INTO KWAMASHU HIGHWAY (M25), ALONG M25, TURN RIGHT INTO N2, ALONG N2, LEFT INTO M21 OFF-RAMP, CONTINUE ALONG THE OFF-RAMP TO THE INTERSECTION WITH M19 (UMGENI ROAD), LEFT INTO M19, INTO UMGENI ROAD (R102), ALONG UMGENI ROAD AND CONTINUE AS PER (1.4) OR (1.5) ABOVE.
- 7.1.1.1 Inanda (Durban Metro) (Origin), Durban Metro (Destination) - KZNBRCDBN000605(2206OA21004R00049216)1.9
INANDA GLEBE/NAMIBIA/MASTEBHINI/NONHLANHLA'S PLACE
FROM EMTSHEBHENI TAXI RANK ON M25/MR93, ALONG THE M25, PASSING THE TRAFFIC CIRCLE, INTO NEWLANDS EXPRESS WAY (P138), PASSING INANDA POLICE STATION-(INTO EMASTEBHISINI OR TURN LEFT INTO BHEKUZULU DRIVE, ALONG BHEKUZULU DRIVE, TURN LEFT INTO A ROAD LEADING TO NAMIBIA AND RETURN TURNING TO BHEKUZULU DRIVE OR TURNING LEFT INTO ITHENDE DRIVE PASSING THE FIRST LEFT, TURNING LEFT JUST BEFORE ETHEMBENI BUTCHERY, ALONG THIS ROAD UNTIL THE T-JUNCTION WITH BHEKUZULU DRIVE, TURN LEFT INTO BHEKUZULU DRIVE, RIGHT INTO P138 AND PROCEED TO TAXI RANK IN EMTSHEBHENI ON M25/MR93.
- 7.1.1.1 Inanda (Durban Metro) (Origin), Durban Metro (Destination) - KZNBRCDBN000611(2206OA21004R00049217)2.
EMTSHEBHENI TO UMHLANGA ROCKS

FROM EMTSHEBHENI TAXI RANK ON M25/MR93, ALONG MR93, INTO Kwamashu Highway (M25), ALONG THE M25, LEFT INTO THE N2, ALONG THE N2, LEFT INTO AN OFF-RAMP TO THE M41, RIGHT INTO THE M41, ALONG THE M41, LEFT INTO AN OFF-RAMP TO UMHLANGA ROCKS DRIVE, LEFT INTO UMHLANGA ROCKS DRIVE, INTO LIGHTHOUSE ROAD, LEFT INTO TANAGER WAY TO AN APPROVED TAXI RANK ON TANAGER WAY.

7.1.1.1 Inanda (Durban Metro) (Origin), Durban Metro (Destination) - KZNBRCDBN000619(2206OA21004R00049218)ROUTE 4

FROM ANY OF THE ABOVE ROUTES IN 1 TO DURBAN : VIA SPHAGHETTI JUNCTION.
INTO MR93, ALONG MR93, INTO KWAMASHU HIGHWAY (M25), ALONG M25 TURN RIGHT INTO THE N2, ALONG THE N2, LEFT INTO THE N3 ON RAMP, ALONG THE N3, INTO OLD DUTCH ROAD – (LEFT INTO CENTENARY ROAD AND PROCEED TO CENTENARY ROAD TAXI RANK) OR (INTO ALICE STREET, RIGHT INTO SOLDIERS WAY AND PROCEED TO SOLDIERS WAY TAXI RANK AND RETURN AS FOLLOWS:

RETURN ROUTES:

- 4.1.FROM CENTENARY ROAD TAXI RANK RETURN TO WESTERN FREEWAY, M3 AND RETURN TO STARTING POINT ALONG THE SAME ROUTE IN REVERSE.
- 4.2.FROM SOLDIERS WAY TAXI RANK INTO PINE STREET AND PROCEED TO THE WESTERN FREEWAY(N3)AND RETURN TO THE STARTING POINT AS IN 4.1.

5.FROM ANY OF THE ABOVE STARTING POINTS TO DURBAN : VIA NORTH COAST ROAD:
INTO MR93, ALONG THE MR93, INTO KWAMASHU HIGHWAY (M25), ALONG M25, INTO NORTH COAST ROAD, INTO UMGENI ROAD AND CONTINUE AS PER (1.4) OR (1.5) ABOVE.

7.1.1.1 Inanda (Durban Metro) (Origin), Durban Metro (Destination) - KZNBRCDBN000625(2206OA21004R00049219)ROUTE 2

2. EMTSHEBHENI TO UMHLANGA ROCKS

2.1. From Emtshebheni Taxi Rank on M25/MR93, along MR93, into Kwamashu Highway (M25), along the M25, left into the N2, along the N2, left into an off-ramp to the M41, right into the M41, along the M41, left into an off-ramp to Umhlanga Rocks Drive, left into Umhlanga Rocks Drive, into Lighthouse Road, left into Tanager Way to the approved Taxi Rank in Tanager Way.

RETURN ROUTE:
UMHLANGA ROCKS TO EMTSHEBHENI

2.2. From an approved Taxi Rank in Tanager Way, along Tanager Way, right into Lagoon Drive, right into Lighthouse Road, into Umhlanga Rocks Drive, ALTERNATE 1 : right into the on-ramp to the M41, along the M41, left into the N2, along the N2, left into the off-ramp to Kwamashu Highway (M25), right into Kwamashu Highway, along M25, into MR93, and proceed to Emtshebheni Taxi Rank on M25/MR93.

ALTERNATE 2 :
Umhlanga Rocks Drive, right into Blackburn Road, right into North Coast Road, into Kwamashu Highway (M25), along the M25, into MR93 and proceed to Emtshebheni Taxi Rank on M25/MR93.

RESTRICTION

No setting down of passengers on Umhlanga Rocks Drive and Blackburn Road on return leg, passengers to be dropped off only on forward leg.

7.1.1.1 Inanda (Durban Metro) (Origin), Durban Metro (Destination) - KZNBRCDBN00628(2206OA21004R00049220)1.10 PUTCO DEPORT TO DURBAN VIA MSHAYAZAFE

FROM EMTSHEBHENI TAXI RANK ON M25/MR93, ALONG M25, TURN RIGHT INTO KWAMSHAYAZAFE (OLD CASSIM STORE), PROCEED ALONG THAT ROAD, TURNING RIGHT BEFORE DEPORT, PROCEED ALONG THE NARROW ROAD AND RETURN TURNING RIGHT INTO M25 AND PROCEED AS IN (1.4) OR (1.5) ABOVE.

7.1.1.1 Inanda (Durban Metro) (Origin), Durban Metro (Destination) - KZNBRCDBN000630(2206OA21004R00049221)1.11 PUTCO DEPORT/SPORTS GROUND/SAWOTI

FROM EMTSHEBHENI TAXI RANK ON M25/MR93, ALONG M25, PASSING SHEMA MEMORIAL/Kwamawula, TURN LEFT INTO A ROAD OPPOSITE THE ROAD LEADING TO THE OLD PUTCO DEPORT, ALONG THIS ROAD TURNING LEFT JUST AFTER THE SPORTS GROUND, CONTINUE PASSING KwaSAWOTI, AT THE T-JUNCTION

TURN RIGHT PROCEEDING UNTIL THE T-JUNCTION WHICH BECOMES WESTHAM DRIVE, TURN RIGHT PASSING THE SPORTS GROUND, TURN LEFT INTO M25.

- 7.1.1.1 Durban CBD (Durban Metro) (Origin), Inanda (Durban Metro) (Destination) - KZNBRCDBN0001250(2206LS2206OA00049231)ROUTE 3

3. RETURN ROUTES : DURBAN TO INANDA (EMTSHEBHENI TAXI RANK

3.1. FROM SOLDIERS WAY TAXI RANK :

RIGHT INTO FIELD STREET, INTO ALBERT STREET, INTO UMGENI ROAD (R102) INTO NORTH COAST ROAD, INTO KWAMASHU HIGHWAY (M25), INTO MR93 AND PROCEED TO EMTSHEBHENI TAXI RANK AND TO ANY OF THE STARTING POINTS MENTIONED IN THE FORWARD JOURNEY.

OR

3.2. RIGHT INTO FIELD STREET, LEFT INTO LEOPOLD STREET, INTO CANNONGATE ROAD INTO THE N3, ALONG THE N3 (WEST BOUND), INTO THE N2, ALONG THE N2, LEFT INTO KWAMASHU HIGHWAY (M25), ALONG THE M25 AND PROCEED AS IN (1.4.) ABOVE IN REVERSE TO THE STARTING POINT.

- 7.1.1.1 Durban CBD (Durban Metro) (Origin), Inanda (Durban Metro) (Destination) - KZNBRCDBN000100(2206LS2206OA00049232)3.3. FROM CENTENARY ROAD TAXI RANK:

RIGHT INTO MARKET ROAD, LEFT INTO ALICE STREET , LEFT INTO ALBERT STREET INTO UMGENI ROAD, INTO NORTH COAST ROAD, INTO KWAMASHU HIGHWAY (M25) INTO M93, PROCEED TO EMTSHEBHENI TAXI RANK AND TO ANY OF THE STARTING POINTS MENTIONED ON THE FORWARD JOURNEY IN REVERSE.

OR

3.4. RIGHT INTO MARKET ROAD, ALONG MARKET ROAD, RIGHT INTO LEOPOLD STREET, INTO CANONGATE ROAD, INTO THE N3 ALONG THE N3 (WEST BOUND), INTO THE N2 ALONG THE N2, LEFT INTO KWAMASHU HIGHWAY (M25), ALONG THE M25 AND PROCEED A IN (1.5) ABOVE IN REVERSE TO THE STARTING

- 7.1.1.1 Molweni (Durban Metro) (Origin), Durban CBD (Durban Metro) (Destination) - KZNBRCDBN000219(2206O52206LS00049239) ROUTE 5
FROM ANY OF THE ABOVE STARTING POINTS TO DURBAN:VIA NORTH COAST ROAD:
Into MR93,along the MR93, into kwaMasuh Highway (M25)along M25,into North Coast Road,into umgeni Road and continue as per (1.4)or(1.5)

1) AOKNKZN011111 2) SA MADLALA 7906155532089 83

3) 2514 KWADINABAKUBO, MOLWENI AREA, PINETOWN, 3652 MOLWENI WYEBANK TAXI ASSOCIATION

4) LKNKZN0143749 Transfer of OL 6)

5) 1 x 9 (Seating)
Gazette Number: KZNG01-2015 (30 May 2015)

7.1.) Proposed List of Routes

7.1.1.) Minibus taxi-type service

- 7.1.1.1. Wyebank (Durban Metro) (Origin), Pinetown (Durban Metro) (Destination) - KZNBRCDBN310(2206OZ2206RK00047582)ROUTE 8

WYEBANK TO PINETOWN AND RETURN

8.1From Wyebank Taxi Rank turn left to Circle Drive, proceed and turn right to Orchid Avenue and turn left into Daisy Lane and turn right into Almond Avenue and right into Aloe Avenue and left into Cherry Road, and turn right into Circle Drive and right into Wyebank Road and turn right into Thuthuka Drive and left into Wyebank Road, right into Umunga Road, left Umunga Road right Mdoni Crescent, left Umunga Road, right Wybank Road then turn left into Glamis Road and turn right into Gordon Pirrie Crescent and right INTO Glamis Road then turn right into Bosse Street and right into Bohmer Road cross into High Street, turn right into Campbell Road which becomes Glenugie Road and turn right into Kings Road and left into Anderson Road into Anderson Road Taxi Rank and return by the same route to Wybank Taxi Rank.

8.2From Wybank Taxi Rank turn left into Umunga Road, then turn right into Umdoni Crescent and turn left into Umunga Road and left into Wybank Road and right into Thuthuka Drive and left into Wybank Road, then left into Glamis Road, turn

right into Bosse Street, right into Bohmer Road then cross into High Street and right into Manors Road and right into Doone Road, left into Beare Drive, cross to join Fairview Crescent and right into Fernleigh Road left into Tyrone Spy, right into Padfield Road and left into Manors Road, turn right into Glenugie Road and turn right into Kings Road and left into Anderson Road into Anderson Road Taxi Rank and return by the same route to Wybank Taxi Rank.

8.3 From Wybank Taxi Rank turn right into Dahlia Drive, right into Zamokuhle Road and turn right into Rock and turn right into Wybank Road, right into Marievale Drive and turn right into Krantzview Road and turn left into Edwin Swales Road and proceed into Klooflands Road and left into Buckingham Road and left into Emolweni Road and right into Dan Pienaar Road, left into Douglas Road and turn left into Kloof Falls Road and right into Impangele Road, turn left into Abelia Road and right into Church Road, proceed to Willingdon Avenue turn right into Pioneer Road, proceed into old main Road, and turn left into Village Road left into M13 and turn left into old main Road and right into Anderson Road into Anderson Taxi Rank and return by the same route to Wybank Taxi Rank.

- 7.1.1.2. Wyebank (Durban Metro) (Origin), New Germany (Durban Metro) (Destination) - KZNBRCDBN309(2206OZ2206PA00047581)ROUTE 7

WYEBANK TO NEW GERMANY -PINETOWN AND RETURN

From Wyebank Taxi Rank turn left to Hilltop Road, and turn Left into Crescent then turn right into hilltop Road, turn right into Wyebank Road, and turn left into Glamis Road, then cross into Sander Road and turn left into Coventry Avenue and left into Shepstone Road, right into Blase Road and turn right into Chelsea Avenue and left into Escom Road, left Valley View Road, right into Lenner Road, left into Falcon Road, right into Otto Volek Road, then proceed on stapleton Road, right into Old Main Road, right into Escom road, left into suffert Street, right into Mason street, right into Oppenheimer Street, left into Devon Road right into Oppenheimer Street, right into Beviss Road, left into Cherry Road, left into Henwood Road and turn around on Henwood Road to rejoin Cherry Road, left into Cherry Road, left into Crompton Street, right into Halifax road to rejoin Crompton Street along Crompton Street, right into rejoin Crompton Street along Crompton Street, Right into Scott Road, Left into Manors Road, Left into Glenugie Road, then proceed on Moodie Street, right into Hill Street then join Anderson Road and rank at Anderson Road taxi rank and return to Wybank along the same route.

- 7.1.1.3. Molweni (Durban Metro) (Origin), Durban CBD (Durban Metro) (Destination) - KZNBRCDBN308(2206O52206LS00047579)ROUTE 6

MOLWENI TO DURBAN AND RETURN

From Molweni Taxi Rank turn right to Inanda road. left Old Main Road the nturn left to M13 and left into N3 at Paradise Valley and proceed into Durban. Turn left into Berea Road North, into Old Dutch road, turn right to Market road, right into University Avenue, right to Lancers Road, right into Wills Road proceed into the allocated taxi rank and return as follows: From Wills road taxi rank, right into Warwick Avenue/ Market Road, left into West Street, left into Russel street and proceed directly to the Western freeway (N3) and return to Molweni taxi rank along the same route in the opposite direction.

- 7.1.1.4. Molweni (Durban Metro) (Origin), Kloof (Durban Metro) (Destination) - KZNBRCDBN307(2206O52206OY00047578)ROUTE 8

MOLWENI TO KLOOF

From Molweni Taxi Rank turn right to Inanda RD. and turn left to Link Road and turn right to Bridle RD. and proceed past Kranskloof nature Reserve proceed on Kloof Falls RD. into Church RD. turn right Old Main RD. into Village Shopping Centre and return

- 7.1.1.5. Hillcrest (Durban Metro) (Origin), Pinetown (Durban Metro) (Destination) - KZNBRCDBN306(2206NE2206RK00047577)ROUTE 7

HILLCREST TO PINETOWN

From Hillcrest Taxi Rank left Inanda RD. left Old Main RD. turn left to M13 and turn left to Old Main Road and then turn right to Anderson RD. and into Anderson RD. Taxi Rank and return to Hillcrest Taxi Rank

- 7.1.1.6. Molweni (Durban Metro) (Origin), Waterfall (Durban Metro) (Destination) - KZNBRCDBN305(2206O52206PE00047575)ROUTE 5

MOLWENI TO WATERFALL

From Molweni Taxi Rank turn right to Inanda RD. and turn left to Link RD and then turn right to Rock RD. and then turn right to Inanda RD. and drive into Waterfall Taxi Rank and then back to Molweni Taxi Rank along the same route.

- 7.1.1.7. Molweni (Durban Metro) (Origin), Hillcrest (Durban Metro) (Destination) -

KZNBRCDBN303(2206O52206OY00047572)ROUTE 4

MOLWENI TO HILLCREST

From Molweni Taxi Rank turn right to Inanda Road and turn left Old Main Road (R103) proceed to a Taxi Stop near Bus Toyota and then turn back at Ashley Drive to Hillcrest Taxi Rank and return to Molweni by the same route.

- 7.1.1.8. Pinetown (Durban Metro) (Origin), Pinetown (Durban Metro) (Destination) - KZNBRCDBN301(2206RK2206RK00047569)ROUTE 2

MOLWENI TO NEW GERMANY

From Molweni Taxi Rank turn right to Inanda Road proceed turn left Old Main RD. and turn left to M13 and turn left to Old Main RD.in Pinetown and turn left to Glenugie RD. and then turn right to Lauth RD and turn left to Crompton Street and then left to Shepstone RD. to New Germany and turn around and return by the same route

- 7.1.1.9. Pinetown (Durban Metro) (Origin), Pinetown (Durban Metro) (Destination) - KZNBRCDBN300(2206RK2206RK00047568)ROUTE 1

MOLWENI TO PINETOWN

From Molweni Taxi Rank turn right to Inanda Road and proceed pass Waterfall to Hillcrest then turn left to Old Main Road and left to M13 proceed and turn left into Old Main Road and turn right to Anderson RD. into Anderson RD. Taxi Rank and return to Molweni.

- 7.1.1.1 Wyebank (Durban Metro) (Origin), Durban Metro (Destination) - KZNBRCDBN00159(2206OZ21004R00049197)10. WYEBANK TO DURBAN AND RETURN

From Molweni Taxi Rank proceed by Wybank Road, turn left into Glamis Road, cross to Sander Road, turn left into Coventry Avenue, turn right into Shepstone Road, turn left into old main Road, turn right into Stapleton Road, left into M13 join N3 towards Durban, left into Berea Road North, proceed to join Old Dutch Road, right into Market Road, right into University Avenue, right into Lancers lane, right into Wills Road and rank at Wills Road Taxi Rank. Return along Warwick Avenue/Market Road, left into West Street, left into Russel Street and proceed directly into Western freeway (N3) and return to Molweni Taxi Rank along the same route in the opposite direction.

- 7.1.1.1 Wyebank (Durban Metro) (Origin), Westmead (Durban Metro) (Destination) - BRCKZNDDBN00158(2206OZ2206R400049196)9. WYEBANK AND WESTMEAD AND RETURN

From Wybank Taxi Rank turn right into Fannin Road, proceed to Umgababa Road and turn back by the same Road and turn right into Wybank Road, proceed to Pioneer Road, turn left into M13 and right into Richmond Road, turn right to Trafford Road, Hillclimb Road into Goodwood Road, proceed to P.M.C. group and return by the same route and turn right into Hillclimb Road, turn left into Sukuza Road, turn right into Kylami Road, turn left into Circuit Road and turn left into Malcolm Road, turn right into Albert Road, turn left into Westmead Road and turn left into Richmond Road, cross into old main Road and turn right into Anderson Road into Anderson Road Taxi Rank and return to Wybank along the same route.

- 7.1.1.1 Durban CBD (Durban Metro) (Origin), Durban CBD (Durban Metro) (Destination) - KZNBRCDBN00022230(2206LS2206LS00057045)CONDITIONS/RESTRICTIONS

1. Passengers may be picked up and/or set down only at designated Taxi Rank or Taxi Stop, which shall exclude Bus Stops.

2. Entry or ranking on private property is not permitted without permission of the Landlord, a copy of which must be supplied to the Board before issue operating license.

3. Without having entered into an agreement with other operators on a common route, as contemplated by section 88 (2) (B) of Act 22 of 2000, the picking up or setting down of passengers on such route is not permitted. A copy of such agreement must be supplied to the Board.

4. At ranks, whether on -street or off-street, only the taxis that can be accommodated in the demarcated area may occupy the rank, excess vehicles must hold elsewhere at designated holding areas.

5. Rank permits or letters of authority must be produced in respect of all ranks in municipal arrears, in particular major towns and cities.

6. The allocation of any route or portion of a route is subject to the condition that it has been approved and allocated in good faith and that such route will be invalid should it transpire that the route or portion thereof will, or has caused conflict due to it having been approved based on incorrect or false information supplied to the Board or as a result of an error. In such instance the operating license must be returned to the Board for correction.

7. The vehicle must be covered by motor vehicle insurance as well as personal liability insurance.

- 1) AOKNKZN018564 2) TM MOLEFE 5710205441081 3) 245 MBHENSE STREET, KWAMEVANA, HOWICK,
3 KWAZULU-NATAL, 3290 IMPENDLE TAXI
ASSOCIATION
4) LKNKZN0113613 Transfer of OL 5) 1 x 15 (Seating)
6) Gazette Number: KZNG01-2015 (30 May 2015)

7.1.) Proposed List of Routes

7.1.1.) Minibus taxi-type service

- 7.1.1.1. Pietermaritzburg (PMB/Msunduzi) (Origin), Pietermaritzburg Rural (Destination) -
KZNBRCDBN11610(22068T2100H300051024)APPROVED ROUTES
IMPENDLE TAXI ASSOCIATION

1.INGUGA TO PIETERMARITZBURG

Forward Route: From Sawongo, Inguga Location, operate along (A1884) up to KwaXaba Store from there proceed into (D1227) pass Inguga Primary School, Okhalweni then proceed to Ebhalekisi from Okhalweni turn right into (A1881) cross Equitshini River and then pass Equitshini Location cross Kwa-Ngivi River and then pass Kwa-K.Zulu then turn left into (D1226) then proceed till cross Equitshini Bridge then proceed into intersection of (D1226) and (D1227) at Ebhalekisi and then proceed pass KwaMhlakuvana then turn left into (D1228) leading to Ntshiyabantu and Senzo store to pick up and setting down then return along the same road till the intersection of (D1228) and (D1226) then turn left to rejoin (D1226) and then proceed into (A1880) leading to Shallfish to pick up and setting down and then return along the same road till turn left to rejoin (D1226) then proceed until turn left into (P127) at the intersection of (D1226) and (P127) then proceed till pass the following districts or locations: Epayipini and (D1234), Embaliyezwe Store, Kwa-Bhence, KwaQwebede, Brington, Sthunjwana, Mqabulagudu, Kwa-Khetha Bridge, Entokozweni, Willow and then turn left into (P130) and turn left into Mafahleni Street and then left into Impendle Taxi Rank to pick up and setting down. From Impendle Taxi Rank, turn right into Mafahleni Street, then turn right into (P130), proceed till the intersection of (P130) and (P127), then proceed straight into (P127), pass kwa-Gomane, (D14), proceed till the intersection of (P127) and (R617) Bulwer Road, turn left into (R617) Bulwer Road, then proceed pass the following locations: Boston Caltex Service Station, Kwa-Gebhasi Store, Boston Farmers Exchange and Boston Police Station, turn right into (P7), Elandskop, Elandskop Road, pass the following locations: kwaSanti Clinic, Elandskop, Taylors Hall, kwa-Gezubuso, kwa-Vulisaka, Henly Dam, proceed into (M70), Edendale Road, Dambuza, Edendale Hospital, Plessislaer and Plessislaer Industrial, Masons Mill, Camps Drift, turn into Havelock Taxi Rank to drop off and then proceed into Pine Street, turn left into Havelock Street, turn left into Havelock Taxi Rank to drop off and then turn right into Havelock Street, turn right into Pine Street, turn left into Church Street, to drop off passengers along the route, turn right into Chapel Street, left into (M70) Longmarket Street, proceed till turn left into Retief Street, turn left into Pietermaritz Street, proceed into Havelock Street, turn left into Havelock Taxi Rank to pick up

Return Route: From Havelock Taxi Rank, pick up, turn left into Havelock Street, turn left into Baverstock Street, turn left into Railway Street, turn right into (M70), Edendale Road, then operate as per forward route all the way back to Impendle Taxi Rank

- 7.1.1.2. Pietermaritzburg (PMB/Msunduzi) (Origin), Durban Metro (Destination) -
KZNBRCPMB110618(22068T21004R10051026)3. INGUGA TO DURBAN

From Sawongo, Inguga Location operate as per route (1) all the way to Pietermaritzburg, turn right into (M50), Newport Drive from (M70) Edendale Road, the proceed into Ring Road, proceed to Murray Road, turn left into CB Downes Road, turn right into Market Road, proceed into (N3) Freeway (East Bound) and pass the following locations: Ashburton,

Umlaas Road, Camperdown, Cato-Ridge, Peace valley, turn left into (M13) Freeway, proceed till pass Polo Pony, Hillcrest turn off, Gillits, Kloof, drop off passengers only, turn left into (M31) Old Main Road in Pinetown, drop off passengers only, turn right into Crompton Street, turn left to rejoin (M13) Freeway towards East then proceed left into (N3) Durban, proceed, pass Westville, Pavillion, Sherwood, turn left into (M13) Berea Road North to off-load only along the route, proceed into (M13), Old Dutch Road, offload passengers at Engen Service Station, turn right into Market Road, turn right into Smith Street, left into Sydney Road, turn left into Moore Road, turn left into Rank (59B), in Durban

Return:

From Rank (59B) in Durban, turn left into Moore Road, turn right into Williams Road, turn right into Moore Road, turn right and proceed into Warwick Avenue, pass Market and turn left into Cannongate Road, proceed into (N3) Freeway (West Bound), pass Marrianhill Toll Plaza, follow forward route all the way back to Impendle Taxi Rank to Inguga Location

- 7.1.1.3. Pietermaritzburg (PMB/Msunduzi) (Origin), Pietermaritzburg (PMB/Msunduzi) (Destination) - KZNBRCPMB110628(22068T22068T00051029)6. IMPENDLE AND DISTRICTS TO UNDERBERG

Forward Route

From Impendle Taxi Rank, turn right into Mafahleni Street, turn right into (R130), turn right into (P127), then operate as per route (29), till cross Inzinga Bridge, turn right and operate as per route (31) till pass (P247), Broteni Store, Bushside, Ngqiya, Mkhomazana, turn right into (P252), turn left into (P27), Then proceed into (P126) Sani Road, pass Himeville, turn left into (R617), turn left into Old Main Road, turn right into Old Main Road, turn right into Old Main Road Taxi Rank in Underberg

Alternative Route

From P127 at Imbaliyezwé, KwaMgodi, turn left into (D1225), leading to (Imbaliyezwé), turn left into (D1234), leading to Swamp, pick up and then return along the same road till turn left to rejoin (P127), then operate as per route (33) all the way to Underberg

Return Route

From Underberg Taxi Rank situated in Old Main Road, turn left into Old Main Road, proceed straight into (R617), turn right into P126 Sani Road, proceed s per forward route all the way back to Impendle Districts and Impendle Taxi Rank

- 7.1.1.4. Pietermaritzburg (PMB/Msunduzi) (Origin), Pietermaritzburg (PMB/Msunduzi) (Destination) - KZNBRCPMB110637(22068T22068T00051032)9. SWAMP TO IMPENDLE

Forward Route

From Swamp operate along (A1869), turn left into (D1234), then proceed straight along this road, turn right into (P127), or turn right into (P127), or turn right into (D1225), leading to (Embaliyezwé – in), turn right into (P127), then operate as per route (34) all the way to Impendle Taxi Rank

Return Route

From Impendle Taxi Rank, turn right into Mafahleni Street, turn right into (P130), turn right into (P127), then operate as per forward route back to Swamp, (No restriction on forward and return route)

- 7.1.1.5. Pietermaritzburg (PMB/Msunduzi) (Origin), Pietermaritzburg (PMB/Msunduzi) (Destination) - KZNBRCPMB110621(22068T22068T00051027)4. IMPENDLE AND DISTRICT TO BULWER (via Solokohlo)

Forward Route

From Impendle Taxi Rank, turn right into Mafahleni Street, turn right into (P130), turn right into (P127), proceed, then operate as per route (29), cross Inzinga Bridge, turn left and proceed along (P127), till pass Umkhomazi Location, cross Umkhomazi Bridge, turn left into (P128), leading to Ingwe Municipality (Bulwer), pick up at Lower Makhuzeni, then return along the same road till turn left into (P127), proceed to pick up at Halfdeal, Upper – Makhuzeni, Brotheni, turn left into (P247) cross Umkhomazane River, pass D1356, then turn right to rejoin (P128), proceed to pick up at Solokohlo Location, along the route, turn left into (R617) Bulwer Road and proceed, turn right into unnamed Road leading to KwaHlanganani Clinic, drop off passengers only, return along the same road, turn left into (R617) Bulwer Road, proceed, turn left into Bulwer Taxi Rank

Return Route:

From Bulwer Taxi Rank, turn right into (R617) Bulwer Road, operate as per forward back to Impendle District and Impendle Taxi Rank (restricted from picking up between (P128) and (R617) Bulwer Road)

- 7.1.1.6. Pietermaritzburg (PMB/Msunduzi) (Origin), Pietermaritzburg (PMB/Msunduzi) (Destination) - KZNBRCPMB0110625(22068T22068T00051028)5. IMPENDLE TO BULWER (via New Four Cent)

Forward Route:

From Impendle Taxi Rank, turn right into Mafahleni Street, turn right into (P130), then operate as per route (1), turn right into (R617) Bulwer Road at New Four Cent, pass Ncwadi turn off, Kwa-Mbokodo, Kwa-Hlanganani, turn left into unnamed Road, leading to Kwa-Hlanganani Clinic, drop off only passengers, return along the same route, turn left to rejoin (R617) Bulwer Road, then proceed turn left into Bulwer Taxi Rank

Return Route

From Bulwer Taxi Rank, turn right into (R617) Bulwer Road and then operate as per forward route, back to Impendle Districts and Impendle Taxi Rank

(Restricted from picking up between (R617) Bulwer Road, Ncwadi turn off and Bulwer Taxi Rank, on forward route, but on the return route pick up all commuters intended to be conveyed to Impendle Taxi Rank and Impendle Districts). But passengers to be dropped off along the route, only at the Taxi Stops designated by the Municipality

IMPORTANT Information from Government Printing Works

Dear Valued Customers,

Government Printing Works has implemented rules for completing and submitting the electronic Adobe Forms when you, the customer, submits your notice request.

Please take note of these guidelines when completing your form.

GPW Business Rules

- 
1. No hand written notices will be accepted for processing, this includes Adobe forms which have been completed by hand.
 2. Notices can only be submitted in Adobe electronic form format to the email submission address submit.egazette@gpw.gov.za. This means that any notice submissions not on an Adobe electronic form that are submitted to this mailbox will be **rejected**. National or Provincial gazette notices, where the Z95 or Z95Prov must be an Adobe form but the notice content (body) will be an attachment.
 3. Notices brought into GPW by "walk-in" customers on electronic media can only be submitted in Adobe electronic form format. This means that any notice submissions not on an Adobe electronic form that are submitted by the customer on electronic media will be **rejected**. National or Provincial gazette notices, where the Z95 or Z95Prov must be an Adobe form but the notice content (body) will be an attachment.
 4. All customers who walk in to GPW that wish to submit a notice that is not on an electronic Adobe form will be routed to the Contact Centre where the customer will be taken through the completion of the form by a GPW representative. Where a customer walks into GPW with a stack of hard copy notices delivered by a messenger on behalf of a newspaper the messenger must be referred back to the sender as the submission does not adhere to the submission rules.
 5. All notice submissions that do not comply with point 2 will be charged full price for the notice submission.
 6. The current cut-off of all Gazette's remains unchanged for all channels. (Refer to the GPW website for submission deadlines – www.gpwonline.co.za)
 7. Incorrectly completed forms and notices submitted in the wrong format will be rejected to the customer to be corrected and resubmitted. Assistance will be available through the Contact Centre should help be required when completing the forms. (012-748 6200 or email info.egazette@gpw.gov.za)
 8. All re-submissions by customers will be subject to the above cut-off times.
 9. All submissions and re-submissions that miss the cut-off will be rejected to the customer to be submitted with a new publication date.
 10. Information on forms will be taken as the primary source of the notice to be published. Any instructions that are on the email body or covering letter that contradicts the notice form content will be ignored.

You are therefore advised that effective from **Monday, 18 May 2015** should you not comply with our new rules of engagement, all notice requests will be rejected by our new system.

Furthermore, the fax number **012- 748 6030** will also be **discontinued** from this date and customers will only be able to submit notice requests through the email address submit.egazette@gpw.gov.za.

