



KWAZULU-NATAL PROVINCE  
KWAZULU-NATAL PROVINSIE  
ISIFUNDAZWE SA KWAZULU-NATALI

**Provincial Gazette • Provinsiale Koerant • Igazethi Yesifundazwe**

*(Registered at the post office as a newspaper) • (As 'n nuusblad by die poskantoor geregistreer)*  
*(Irejistiwee njengephephandaba eposihhovisi)*

**PIETERMARITZBURG**

**Vol. 10**

5 MAY 2016  
5 MEI 2016  
5 KUNHLABA 2016

**No. 1663**

**PART 1 OF 3**

**We all have the power to prevent AIDS**



**AIDS  
HELPLINE**

**0800 012 322**

DEPARTMENT OF HEALTH

**Prevention is the cure**

**N.B. The Government Printing Works will not be held responsible for the quality of "Hard Copies" or "Electronic Files" submitted for publication purposes**

ISSN 1994-4558



01663



9 771994 455008



## A message from Government Printing Works

### Notice Submissions Rule: Single notice, single email

Dear Valued Customer,

Over the last six months, GPW has been experiencing problems with many customers that are still not complying with GPW's rule of **single notice, single email** (with proof of payment or purchase order).

You are advised that effective from **18 January 2016**, all notice submissions received that do not comply with this rule will be failed by our system and your notice will not be processed.

In the case where a Z95, Z95Prov or TForm3 Adobe form is submitted with content, there should be a separate Adobe form completed for each notice content which must adhere to the single notice, single email rule.

A reminder that documents must be attached separately in your email to GPW. (In other words, your email should have an electronic Adobe Form plus proof of payment/purchase order – 2 separate attachments – where notice content is applicable, it should also be a 3rd separate attachment).

To those customers who are complying with this rule, we say Thank you!

Regards,

Government Printing Works



# Government Printing Works

## Notice submission deadlines

Government Printing Works has over the last few months implemented rules for completing and submitting the electronic Adobe Forms when you, the customer, submit your notice request.

In line with these business rules, GPW has revised the notice submission deadlines for all gazettes. Please refer to the below table to familiarise yourself with the new deadlines.

### ORDINARY GAZETTES

Government Gazette Type	Publishing Frequency	Publication Date	Submission Deadline	Cancellations Deadline
National Gazette	Weekly	Friday	Friday 15h00 for next Friday	Tuesday, 12h00 - 3 days prior to publication
Regulation Gazette	Weekly	Friday	Friday 15h00, to be published the following Friday	Tuesday, 12h00 - 3 days prior to publication
Petrol Price Gazette	As required	First Wednesday of the month	One week before publication	3 days prior to publication
Road Carrier Permits	Weekly	Friday	Thursday 15h00, to be published the following Friday	3 days prior to publication
Unclaimed Monies (justice, labour or lawyers)	January / As required 2 per year	Any	15 January / As required	3 days prior to publication
Parliament (acts, white paper, green paper)	As required	Any		3 days prior to publication
Manuals	As required	Any	None	None
Legal Gazettes A, B and C	Weekly	Friday	One week before publication	Tuesday, 12h00 - 3 days prior to publication
Tender Bulletin	Weekly	Friday	Friday 15h00 for next Friday	Tuesday, 12h00 - 3 days prior to publication
Gauteng	Weekly	Wednesday	Two weeks before publication	3 days <b>after</b> submission deadline
Eastern Cape	Weekly	Monday	One week before publication	3 days prior to publication
Northern Cape	Weekly	Monday	One week before publication	3 days prior to publication
North West	Weekly	Tuesday	One week before publication	3 days prior to publication
KwaZulu-Natal	Weekly	Thursday	One week before publication	3 days prior to publication
Limpopo	Weekly	Friday	One week before publication	3 days prior to publication
Mpumalanga	Weekly	Friday	One week before publication	3 days prior to publication
Gauteng Liquor License Gazette	Monthly	Wednesday before the First Friday of the month	Two weeks before publication	3 days after submission deadline
Northern Cape Liquor License Gazette	Monthly	First Friday of the month	Two weeks before publication	3 days after submission deadline
National Liquor License Gazette	Monthly	First Friday of the month	Two weeks before publication	3 days after submission deadline
Mpumalanga Liquor License Gazette	2 per month	Second & Fourth Friday	One week before	3 days <b>prior</b> to publication

### CANCELLATIONS

Don't forget!

Cancellation of notice submissions are accepted by GPW according to the deadlines stated in the table above. Non-compliance to these deadlines will result in your request being failed. **Please pay special attention to the different deadlines for each gazette.**

**Please note that any notices cancelled after the cancellation deadline will be published and charged at full cost.**

Your request for cancellation must be accompanied by the relevant notice reference number (N-).



## AMENDMENTS TO NOTICES

take  
note!

With effect from **01 October**, GPW will not longer accept amendments to notices. The cancellation process will need to be followed and a new notice submitted thereafter for the next available publication date.

Until then, amendments to notices must be received before the submission deadline.

## CUSTOMER INQUIRIES



Many of our customers request immediate feedback/confirmation of notice placement in the gazette from our Contact Centre once they have submitted their notice – While GPW deems it one of their highest priorities and responsibilities to provide customers with this requested feedback and the best service at all times, we are only able to do so once we have started processing your notice submission.

GPW has a **2-working day turnaround time for processing notices** received according to the business rules and deadline submissions.

Please keep this in mind when making inquiries about your notice submission at the Contact Centre.

## PROOF OF PAYMENTS



GPW reminds you that all notice submissions **MUST** be submitted with an accompanying proof of payment (PoP) or purchase order (PO). If any PoP's or PO's are received without a notice submission, it will be failed and your notice will not be processed.

When submitting your notice request to [submit.egazette@gpw.gov.za](mailto:submit.egazette@gpw.gov.za), please ensure that a purchase order (GPW Account customer) or proof of payment (non-GPW Account customer) is included with your notice submission. All documentation relating to the notice submission must be in a single email.

A reminder that documents must be attached separately in your email to GPW. (In other words, your email should have an Adobe Form plus proof of payment/purchase order – 2 separate attachments – where notice content is applicable, it should also be a 3rd separate attachment).

## FORMS AND GAZETTES

The electronic Adobe Forms and published gazettes can be found on our website: [www.gpwonline.co.za](http://www.gpwonline.co.za)

Should you require assistance with downloading forms or gazettes, please contact the eGazette Contact Centre who will gladly assist you.

eGazette Contact Centre

Email: [info.egazette@gpw.gov.za](mailto:info.egazette@gpw.gov.za)

Telephone: 012-748 6200



## REMINDER OF THE GPW BUSINESS RULES

- ☐ Single notice, single email – with proof of payment or purchase order.
- ☐ All documents must be attached separately in your email to GPW.
- ☐ 1 notice = 1 form, i.e. each notice must be on a separate form
- ☐ Please submit your notice **ONLY ONCE**.
- ☐ Requests for information, quotations and inquiries must be sent to the Contact Centre **ONLY**.
- ☐ The notice information that you send us on the form is what we publish. Please do not put any instructions in the email body.



eGazette





**CONTENTS**

		<i>Gazette</i>	<i>Page</i>
		<i>No.</i>	<i>No.</i>
12	Road Carrier Permits: KwaZulu-Natal .....	1663	10
	<b>MUNICIPAL NOTICES • MUNISIPALE KENNISGEWINGS</b>		
48	Local Government Municipal Property Rates Act (6/2004): Umvoti Municipality: Public notice calling for inspection of supplementary valuation roll 2 and lodging of objections .....	1663	339

# Government Printing Works Contact Information

**Physical Address:**

Government Printing Works  
149 Bosman Street  
Pretoria

**Postal Address:**

Private Bag X85  
Pretoria  
0001

For queries and quotations, contact:

**Gazette Contact Centre:****Tel:** 012-748 6200**E-mail:** [info.egazette@gpw.gov.za](mailto:info.egazette@gpw.gov.za)

For gazette submissions:

**Gazette Submissions:****E-mail:** [submit.egazette@gpw.gov.za](mailto:submit.egazette@gpw.gov.za)

Contact person for subscribers:

**Mrs M. Toka:****Tel:** 012-748-6066 / 6060 / 6058**Fax:** 012-323-9574**E-mail:** [subscriptions@gpw.gov.za](mailto:subscriptions@gpw.gov.za)

## GPW Banking Details

**Bank:**

ABSA BOSMAN STREET

**Account No.:**

405 7114 016

**Branch Code:**

632-005

## LIST OF TARIFF RATES FOR PUBLICATION OF NOTICES

**COMMENCEMENT: 1 APRIL 2016**

### NATIONAL AND PROVINCIAL

Notice sizes for National, Provincial & Tender gazettes 1/4, 2/4, 3/4, 4/4 per page. Notices submitted will be charged at R1000 per full page, pro-rated based on the above categories.

Pricing for National, Provincial - Variable Priced Notices		
Notice Type	Page Space	New Price (R)
Ordinary National, Provincial	1/4 - Quarter Page	250.00
Ordinary National, Provincial	2/4 - Half Page	500.00
Ordinary National, Provincial	3/4 - Three Quarter Page	750.00
Ordinary National, Provincial	4/4 - Full Page	1000.00

### EXTRA-ORDINARY

All Extra-ordinary National and Provincial gazette notices are non-standard notices and attract a variable price based on the number of pages submitted.

The pricing structure for National and Provincial notices which are submitted as **Extra ordinary submissions** will be charged at **R3000** per page.



## GOVERNMENT PRINTING WORKS BUSINESS RULES

**Government Printing Works** has established rules for submitting notices in line with its electronic notice processing system, which requires the use of **electronic Adobe Forms**. Please ensure that you adhere to these guidelines when completing and submitting your notice submission.

1. No hand written notices will be accepted for processing, this includes Adobe forms which have been completed by hand.
2. Notices can only be submitted in Adobe electronic form format, to the email submission address **submit.egazette@gpw.gov.za**. All notice submissions not on Adobe electronic forms will be **rejected**.
3. When submitting your notice request, please ensure that a **purchase order** (GPW Account customer) or **proof of payment** (non-GPW Account customer) is included with your notice submission. All documentation relating to the notice submission must be **in a single email and must be attached separately**. (In other words, your email should have an Adobe Form plus proof of payment/purchase order as 2 separate attachments. Where notice content is applicable, it should also be a 3rd separate attachment).
4. Notices brought to GPW by “walk-in” customers on electronic media can only be submitted in Adobe electronic form format.
5. All “walk-in” customers with notices that are not on electronic Adobe forms will be routed to the Contact Centre where they will be assisted to complete the forms in the required format. Where a customer walks into GPW with a stack of hard copy notices delivered by a messenger on behalf of any organisation e.g. newspaper publisher, the messenger will be referred back to the sender as the submission does not adhere to the submission rules.
6. For National or Provincial gazette notices, the following applies:
  - 6.1 These notices must be accompanied by an electronic **Z95** or **Z95Prov** Adobe form
  - 6.2 The notice content (body copy) **MUST** be a separate attachment.
7. All notice submissions that do not comply with point 2 will be charged full price for the notice submission.
8. The current cut-off of all Gazette’s remains unchanged for all channels. (Refer to the GPW website for submission deadlines – **www.gpwonline.co.za**)
9. Incorrectly completed forms and notices submitted in the wrong format will be rejected to the customer to be corrected and resubmitted. Assistance will be available through the Contact Centre should help be required when completing the forms. (012-748 6200 or email **info.egazette@gpw.gov.za**)
10. All re-submissions will be subject to the standard cut-off times.
11. All submissions and re-submissions that miss the cut-off will be rejected to the customer to be submitted with a new publication date.
12. The electronic Adobe form will be taken as the primary source for the notice information to be published. Instructions that are on the email body or covering letter that contradicts the notice form content will not be considered.
13. Requests for Quotations (RFQs) should be received by the Contact Centre at least 24 hours before the submission deadline for that specific publication.

### GOVERNMENT PRINTER INDEMNIFIED AGAINST LIABILITY

14. The Government Printer will assume no liability in respect of any editing, revision, omission, typographical errors or errors resulting from faint or indistinct copy.

**LIABILITY OF ADVERTISER**

15. Advertisers will be held liable for any compensation and costs arising from any action which may be instituted against the Government Printer in consequence of the publication of any notice.

**COPY**

16. Copy of notices must be supplied in a separate document and may not constitute part of any covering letter, purchase order, proof of payment or other attached documents.

The content document should contain only one notice. (You may include the different translations of the same notice in the same document).

17. The notice should be set on an **A4 page**, with margins and fonts set as follows:

**Page size** = A4 *Portrait* with page margins: *Top* = 40mm, *LH/RH* = 16mm, *Bottom* = 40mm;  
Use font size: *Arial* or *Helvetica* 10pt with 11pt line spacing;

**Page size** = A4 *Landscape* with page margins: *Top* = 16mm, *LH/RH* = 40mm, *Bottom* = 16mm;  
Use font size: *Arial* or *Helvetica* 10pt with 11pt line spacing;

**PAYMENT OF COST**

18. The Request for Quotation for placement of the notice should be sent to the Gazette Contact Centre as indicated above, prior to submission of notice for advertising.
19. Payment should be then made, or Purchase Order prepared based on the received quotation, prior to the submission of the notice for advertising as these documents i.e. proof of payment or Purchase order will be required as part of the notice submission, as indicated earlier.
20. Where there is any doubt about the cost of publication of a notice, and in the case of copy, an enquiry, accompanied by the relevant copy, should be addressed to the **Gazette Contact Centre, Government Printing Works, PrivateBag X85, Pretoria, 0001** email: [info.egazette@gpw.gov.za](mailto:info.egazette@gpw.gov.za) before publication.
21. Overpayment resulting from miscalculation on the part of the advertiser of the cost of publication of a notice will not be refunded, unless the advertiser furnishes adequate reasons why such miscalculation occurred. In the event of underpayments, the 1. difference will be recovered from the advertiser, and future notice(s) will not be published until such time as the full cost of such publication has been duly paid in cash, by cheque or into the banking account.
22. In the event of a notice being cancelled, a refund will be made only if no cost regarding the placing of the notice has been incurred by the Government Printing Works.
23. The Government Printer reserves the right to levy an additional charge in cases where notices, the cost of which has been calculated in accordance with the Word Count Table, are subsequently found to be excessively lengthy or to contain overmuch or complicated tabulation.

**PROOF OF PUBLICATION**

24. **Copies of the Provincial Gazette which may be required as proof of publication, may be ordered from the Government Printer at the ruling price.** The Government Printer will assume no liability for any failure to post such Provincial Gazette(s) or for any delay in dispatching it/them



## transport

Department:  
Transport  
Province of KwaZulu-Natal

## GAZETTE

LGKZNG02-2016-  
APR

REGION: ALL

1) <b>Application Number:</b> APP0047185	2) <b>Gazette Number:</b> LGKZNG02-2016-APR
3) <b>Applicant:</b> NT WANDA <b>ID NO.</b> 5702045793086 <b>Association:</b> CLERMONT AND KWADABEKA TAXI OWNERS ASS.	4) <b>Applicant Address:</b> P O BOX 2584 PINETOWN KWAZULU-NATAL KWA-ZULU NATAL 3600
5) <b>Existing Licence Holder:</b> NOT APPLICABLE <b>ID NO.</b> NOT APPLICABLE	6) <b>Existing Licence Holder Address:</b> NOT APPLICABLE
7) <b>Type of application:</b> NEW OPERATING LICENCE	8) <b>Operating Licence Number:</b> LKNKZN017957
9) <b>Vehicle Type:</b> MINIBUS	10) 1 x 15 (SEATED) + 0 (STANDING)
11) <b>Region:</b> DURBAN WEST	
12.1	Route 1 B Kwa-Dabeka A to Pinetown and return From Kwa-Dabeka A Taxi Rank, passing KK Hostel turn left into North Road, turn left into 3rd Avenue, joining Dinkelman Road, turn right into Shepstone Road, turn right into Crompton Street, turn right into Union Lane, turn left into Glenugie Road joining Moodie Street, turn left into Hill Street, into Hill Street Taxi Rank and return with Hill Street, turn left into Moodie Street join Street join Glenugie Road turn right into Lauth Street, turn left into Crompton Street, turn left into Shepstone Road turn right into Dinkelman Road turn left into North Road, and proceed to Kwa-Dabeka "A" Taxi Rank.
12.2	Route 2 B Kwa-Dabeka A to Durban and return From Kwa-dabeka A Taxi Rank, passing KK Hostel turn left into North Road, turn right into 3rd Avenue join Dinkelman Road, joining Otto Volek Road, join Stapleton Road, join M13, join N3 turn right into Western Freeway, turn right into Grey Street turn left into West Street, turn left into Aliwal Street, turn left into Pine Street, turn right into Russel Street, turn left into Leopold Street, to City market, University Avenue turn right into Rank No. 231 Warwick Avenue and return with Warwick Avenue turn left into Cannongate Road along N3 off ramp and using the same route in the opposite direction and proceed to Kwa-Dabeka "A" Taxi Rank.
12.3	Route 2 A Kwa-Dabeka A to Durban From Kwa-dabeka A Taxi Rank, passing KK Hostel turn left into North Road, turn right into 3rd Avenue join Dinkelman Road, joining Otto Volek Road, join Stapleton Road, join M13, join N3 turn right into Western Freeway, turn right into Grey Street turn left into West Street, turn left into Aliwal Street, turn left into Pine Street, turn right into Russel Street, turn left into Leopold Street, to City market, University Avenue turn right into Rank No. 231 Warwick Avenue and return with Warwick Avenue turn left into Cannongate Road along N3 off ramp and using the same route in the opposite direction and proceed to Kwa-Dabeka "A" Taxi Rank.
12.4	Route 3 B Kwa-Dabeka D to Pinetown and return From Kwa-dabeka D Taxi rank. passing Kwa-Dabeka Clinic turn right into North Road, turn right into 3rd Avenue join Dinkelman Road, turn right into Shepstone Road, turn right Crompton Street, turn right into Union Lane, turn left into Glenugie Road join Moodie Street, turn right into Hill Street, into Hill Taxi Rank and return with Hill Street, turn left into Moodie Street join Glenugie Road, turn right into Lauth Street, turn left into Crompton Street, turn left into Shepstone Road, turn right into Dinkelman Road, turn left into 1st Avenue left into North Road and proceed to Kwa-Dabeka "D" Taxi Rank.
12.5	Route 5 B KK Hostel to Durban From KK Taxi Rank turn left into North Road turn right into 12th Street join Dinkelman Road Otto Volek Road join Stapleton Road turn right into M13 join N3 turn right into Western Freeway, turn right into Grey Street turn left into West Street turn left into Ailway Street turn left into Pine Street, turn right into Russel Street, turn left into Leopold Street, to City Market, University Avenue trn right into Rank No.231/ Warwick Avenue and return and return with Warwick Avenue turning left into Cannongate Road along N3 off ramp and using the same route proceeding to KK Hostel Taxi Rank.





## transport

Department:  
Transport  
Province of KwaZulu-Natal

## GAZETTE

LGKZNG02-2016-  
APR

REGION: ALL

12.6	<p>Route 6 B KK Hostel to Pinetown From KK Rank turn left into North Road turn right into 12th Street join Dinkelman Road turn right into Shepstone Road turn right into Crompton Street turn right into Union lane turn left into Glenugie Road join Moodie Street turn left into Hill Street into Hill Street Taxi Rank and return with Hill Street turn left into Moodie Street join Glenugie Road turn right into Lauth Street turn left into Crompton Street turn left into Shepstone Road turn right into Dinkelman Road turn right into 1st Avenue turn left into North Road turn right into and into KK Taxi Rank.</p>
12.7	<p>Route 7 B KK Hostel to Westmead / Motaala Farm From KK Taxi Rank turn left into North Road, turn right into 12th Street, join Dinkelman Road turn right into Shepstone Road turn left into Crompton Street turn right into Lauth Street turn left into Glenugie Road turn right into Old Main Road, Richmond Road turn right into Trafford Street join Goodwood Road turn left into Mahogany Road to a Designated Taxi Stop and return along the same route to KK Taxi Rank. (11) KK to Westmead / Metrofile From KK Taxi Rank turn left into North Road turn right into 12th Street join Dinkelman Road turn right into Shepstone Road turn right into Crompton Street turn right into Laught Street turn left into Glenugie Road turn right into Old main Road Richmond Road turn right into Trafford Street join Hillclimb Road to Monza Road to a designated Taxi Stop and return along the same route to KK Taxi Rank. (11)KK to Westmead / Bakery From KK Taxi Rank turn left into North Road, turn right into 3rd Avenue join Dinkelman Road turn right into Shepstone Road turn right into Crompton Street turn right into Laught Road, turn left into Glenugie road, turn right into Old main Road Richmond Road turn right into Alexande Road, turn left into Malcom Road turn right into Circuit Road turn right into Clark Road turn left into Alexander Road to a designated taxi stop and return along the same route to KK Taxi Rank.</p>
12.8	<p>Route 8 B Clermont to Durban and return From Clermont Taxi Rank turn right into Clermont Road turn left into Otto Volek Road join Stapleton Road, turn right into M13 join N3, Western Free Way turn right into Grey Street turn left into West Street turn left into Aliwal Street turn left into Pine Street, turn right into Russel Street, turn left into Leopold, join Market Street, University Avenue turn right into Rank No. 231 Warwick Avenue and return with Warwick Avenue turn left into Cannongate Road into N3 off ramp and use same route to Clermont Taxi Rank.</p>
12.9	<p>Route 9 B Clermont to Pinetown and return From Clermont Taxi Rank urn right into Clermont Road join Posselt road join Shepstone Road, turn right into Crompton Street, turn right into Union lane, turn left into Glenugie Road join Moodie, turn right into Hill Street into Hill Street Taxi Rank and return with Hill Street turn left into Moodie Street join Glenugie Road turn right into Laught Street, turn left into Crompton Street, turn left into Shepstone Road join Polsselt Road Clermont Road join Clermont Road turn right into North to Clermont Taxi Rank.</p>
12.10	<p>Route 10 B Clermont to Westmead and return From Clermont Taxi Rank turn right into Clermont Road join Posselt Road Shepstone road, turn right into Crompton Street turn right into Laught Street turn left into Glenugie Road, turn left into Old Main Road, join Richmond Road, turn right into Trafford road join Goodwood Road, turn left into Mahogany Road a to a designated Taxi Stop and return along the same route to Clermont Taxi Rank. (ii)Clermont to Westmead/Metrofile and return From Clermont Taxi Rank turn right into Clermont Road join Posselt Road join Shepstone Road turn right into Crompton Street turn right into Laught Street turn left into Glenugie Road turn right into Old Main Road join Richmond Road turn right into Trafford Road join Hillclimb Road to Monza Road to a designated Taxi Stop and return to Clermont Taxi Rank along the same route. (iii) Clermont to Westmead/Bakery and return From Clermont Taxi Rank turn right into Clermont Road join Posselt Road join Shepstone Road turn right into Crompton Street turn right into Laught Street turn left into Glenugie Road turn right into Old Main Road join Richmond Road turn right into Alexander Road turn left to Malcolm Road turn right into Circuit Road turn right into Clark Road turn left into Alexander Road to a deignated Taxi Stop and return along the same route to Clermont Taxi Rank.</p>
12.11	<p>Route 8 A Clermont to Durban and return From Clermont Taxi Rank turn right into Clermont Road, join Posselt Road, turn left into Otto Volek Road Join Stapleton Road, turn right into M13 join N3, Western Free Way, turn right into Grey Street, turn left into West Street, turn left into Aliwal Street, turn left into Pine Street, turn right into Russel Street, turn left into Leopold Street, join Market Street, University Avenue turn right into Rank No. 231 Warwick Avenue and return with Warwick Avenue, turn left into Cannongate Road onto N3 off Ramp and use same route to Clermont Taxi Rank.</p>



## transport

Department:  
Transport  
Province of KwaZulu-Natal

## GAZETTE

LGKZNG02-2016-  
APR

REGION: ALL

12.12	<p>Route 9 A Clermont to Pinetown and return From Clermont Taxi Rank turn right into Clermont Road join Posselt Road join Shepstone Road, turn right into Crompton Street, turn right into Union Lane, turn left into Glenugie Road join Moodie Street, turn right into Hill Street into Hill Street Taxi Rank and return with Hill Street turn left into Moodie Street join Glenugie Road, turn right into Lauth Street, turn left into Crompton Street, turn left into Shepstone Road join Posselt Road join Clermont Road turn right into North Road to Clermont Taxi Rank</p>
12.13	<p>Route 10 A (i) Clermont to Westmead and return From Clermont Taxi Rank turn into Clermont Road join Posselt Road join Shepstone Road, turn right into Crompton Street, turn right into Laught Street, turn left into Glenugie Road, turn left into Old Main Road, join Richmond Road, turn right into Trafford Road join Goodwood Road, turn left into Mahogany Road to a designated Taxi Stop and return along the same route to Clermont Taxi Rank. (ii) Clermont to Westmead/Metrofile and Return From Clermont Taxi Rank turn right into Clermont Road join Posselt Road join Shepstone Road, turn right into Crompton Street, turn right into Lauth Street, turn left into Glenugie Road, turn right into Old Main Road join Richmond Road, turn right into Trafford Road join Hillclimb Road to Monza to a designated Taxi Stop and return to Clermont Taxi Rank along the same route. (iii) Clermont to Westmead/bakery and return From Clermont Taxi Rank turn right into Clermont Road join Posselt Road Shepstone Road, turn right into Crompton Street, turn right into Lauth Street, turn left into Glenugie Road turn right into Old Main Road join Richmond Road, turn right into Alexander Road, turn left to Malcolm Road, turn right into Circuit Road, turn right into Clark Road, turn left into Alexander Road to a designated Taxi Stop and return along the same route to Clermont Taxi Rank.</p>
12.14	<p>Route 0 CONDITIONS GENERAL CONDITIONS APPLICABLE TO ALL ROUTES: 1). PASSENGERS MAY BE PICKED UP AND/OR SET DOWN ONLY AT DESIGNATED TAXI RANKS OR TAXI STOPS, WHICH SHALL EXCLUDE BUS STOPS. 2) ON THE INBOUND TRIP TO DURBAN, NO PASSENGERS MAY BE PICKED UP EN ROUTE FROM ENTERING THE N3, UNTIL REACHING UNIVERSITY AVENUE TAXI RANK NO. 231 3) ON THE TRIP TO MOLWENI WYEBANK, NO PASSENGERS MAY BE SET DOWN UNTIL REACHING M13. 4) ENTRY OR RANKING ON PRIVATE PROPERTY IS NOT PERMITTED WITHOUT THE WRITTEN PERMISSION OF THE LANDLORD, A COPY OF WHICH MUST BE SUPPLIED TO THE BOARD. 5) WITHOUT HAVING ENTERED INTO AN AGREEMENT WITH OTHER OPERATORS ON A COMMON ROUTE, AS CONTEMPLATED BY SECTION 88(2) OF ACT 2000, THE PICKING UP OR SETTING OF PASSENGERS ON SUCH AGREEMENT MUST BE SUPPLIED TO THE BOARD. 6) AT RANKS, WHETHER ON-STREET OR OFF-STREET, ONLY THE TAXIS THAT CAN BE ACCOMMODATED IN THE DEMARCATED AREA MAY OCCUPY THE RANK. EXCESS VEHICLES MUST HOLD ELSEWHERE. 7) RANK PERMITS OR LETTERS OF AUTHORITY MUST BE PRODUCED IN RESPECT OF ALL RANKS IN MUNICIPAL AREAS, IN PARTICULAR MAJOR TOWNS AND CITIES AND IN PARTICULAR INTER-PROVINCIAL DESTINATIONS. 8) THE ALLOCATION OF ANY ROUTE OR PORTION OF ROUTE IS SUBJECT TO THE CONDITION THAT IT HAS BEEN APPROVED AND ALLOCATED IN GOOD FAITH AND THAT SUCH ROUTE WILL BE INVALID SHOULD IT TRANSPIRE THAT THE ROUTE OR PORTION THERE OF WILL, OR HAS CAUSED CONFLICT DUE TO IT HAVING BEEN APPROVED BASED ON INCORRECT OR FALSE INFORMATION SUPPLIED TO THE BOARD OR AS RESULT OF AN ERROR. IN SUCH INSTANCE THE OPERATING LICENCE MUST BE RETURNED TO THE BOARD FOR CORRECTION. 9) THE VEHICLE MUST BE COVERED BY MOTOR VEHICLE INSURANCE AS WELL AS PERSONAL LIABILITY INSURANCE.</p>
12.15	<p>ROUTE 0 CHARTER SERVICE FROM CLERMONT TAXI RANK WITHIN THE PROVINCE OF KZN ONLY. NO PICKING OR SETTING DOWN OF PASSENGERS EN ROUTE</p>



## transport

Department:  
Transport  
Province of KwaZulu-Natal

## GAZETTE

LGKZNG02-2016-  
APR

REGION: ALL

12.16	<p><b>ROUTE 1A</b> <b>KWA-DABEKA A TO PINETOWN AND RETURN</b> From Kwa- Dabeka A Taxi Rank, passing KK Hostel turn left into North Road, turn left into 3rd Avenue, joining Dinkelman Road, turn right into Shepstone road, turn right into Crompton Street, turn right into Union Lane, Turn left into Glenugie Road joining Moodie Street, turn left into Hill Street, into Hill Street Taxi Rank and return with Hill Street, turn left into Moodie Street join Glenugie Road turn right into Lauth Street, turn left into Crompton Street, turn left into Shepstone Road turn right into Dinkelman road turn left into North Road, and proceed to Kwa-Dabeka "A" Taxi Rank</p>
12.17	<p><b>ROUTE 3 A</b> <b>KWA-DABEKA D TO PINETOWN</b> From Kwa Dabeka, D Taxi Rank, passing Kwa- Dabeka Clinic turn right into North Road, turn right into 3rd avenue join Dinkelman Road, turn right into Shepstone Road, turn right into Crompton Street, turn right into Union Lane, turn left into Glenugie Road join Moodie Street, turn right into Hill Street, into Hill Taxi Rank and return with Hill Street, turn left into Moodie Street join Glenugie road, turn right into Lauth Street, turn left into Crompton Street, turn left into Shepstone Road, Turn right into Dinkelman road, turn left into 1st avenue, left into North Road and proceed to Kwa Dabeka "D" Taxi Rank.</p>
12.18	<p><b>ROUTE 4 A</b> <b>KWA-DABEKA D TO DURBAN AND RETURN</b> From Kwa Dabeka D Taxi Rang, passing Kwa-Dabeka clinic turn right into North Road, turn right into 3rd Avenue, join Dinkelman Road, join Otto Volek Road, join Stapleton Road, turn left to M13, join N3, Western Free Way, turn right into Grey Street, turn left into West Street, turn left into Aliwal Street, turn left into Pine Street, turn right into Russel Street, turn left into Leopold Street, turn right into City Market, University Avenue, turn right into Rank No. 231 Warwick Avenue and return with Warwick Avenue, turn left into Cannongate Road along N3 Off Ramp and using the same route in the opposite direction and proceed to Kwa Dabeka "D" Taxi Rank.</p>
12.19	<p><b>ROUTE 5A</b> <b>KK HOSTEL TO DURBAN AND RETURN</b> From KK Taxi Rank turn left into North Road, turn right into 12th Street join Dinkelman road join Otto Volek road, join Stapleton Road, turn right into M13 join N3, turn right into Western Freeway, turn right into Grey Street, turn left into West Street, turn left into Ailwal Street, turn left into Pine Street, turn right into Russel Street, turn left into Leopold Street, to City Market, University Avenue, turn right into Rank No. 231/ Warwick Avenue and return with Warwick Avenue turning left into Cannongate Road along N3 Off Ramp and using the same route proceeding to KK Hostel Taxi Rank</p>
12.20	<p><b>ROUTE 6 A</b> <b>KK HOSTEL TO PINETOWN</b> From KK Rank turn left into North Road, turn right into 12th Street, join Dinkelman road, turn right into Shepstone Road, turn right into Crompton Street, turn right into Union Lane, turn left into Glenugie road, join Moodie Street, turn left into Hill Street into Hill Street Taxi Rank and return with Hill Street, turn left into Moodie Street, join Glenugie road, turn right into Lauth Street, turn left into Crompton Street, turn left into Shepstone Road, turn right into Dinkelman road, turn right into 1st Avenue, turn left into North Road, turn right into and into KK Taxi Rank.</p>





## transport

Department:  
Transport  
Province of KwaZulu-Natal

## GAZETTE

LGKZNG02-2016-  
APR

REGION: ALL

12.21	<p><b>ROUTE 7 A</b></p> <p>(i) KK HOSTEL TO WESTMEAD/ MOTALA FARM AND RETURN From KK Taxi Rank turn left into North Road, turn right into 12th Street, join Dinkelman Road, turn right into Shepstone Road, turn left into Crompton Street, turn right into Lauth Street, turn left into Glenugie Road, turn right into Old Main Road, Richmond Road, turn right into Trafford Street, join Goodwood Road, turn left into Mahogany road to a designated taxi stop and return along the same route to KK Taxi Rank.</p> <p>(ii) KK TO WESTMEAD/ METROFILE AND RETURN From KK Taxi Rank turn left into North Road, turn right into 12th Street join Dinkelman Road, turn right into Shepstone Road, turn right into Crompton Street, turn right into Laught Street, turn left into Glenugie Road, turn right into Old Main Road, Richmond Road, turn right into Trafford Street join Hillclimb Road, to Monza Road to a designated taxi stop, and return along the same route to KK Taxi Rank.</p> <p>(iii) KK TO WESTMEAD/BAKERY AND RETURN From KK Taxi Rank turn left into North Road, turn right into 3rd Avenue join Dinkelman Road, turn right into Shepstone Road, turn right into Crompton Street, turn right into Laught Road, turn left into Glenugie Road, turn right into Old Main Road, Richmond Road, turn right into Alexander Road, turn left into Malcom Road, turn right into Circuit Road, turn right into Clark Road, turn left unto Alexander Road to a designated taxi stop, and return along the same route to KK Taxi Rank.</p>
12.22	<p><b>ROUTE 11.B</b></p> <p><b>DURBAN TO PINETOWN AND RETURN</b> From Rank No. 231 taking Cannongate Road Off-Ramp, join N3, to join M13 to join Underwood Road turn into Caversham turn left into Railway Street turn left into Hill Street and into Hill Street Taxi Rank and return along the same route in reverse</p>
12.23	<p><b>ROUTE 12B</b></p> <p><b>DURBAN TO WESTVILLE PRISON AND RETURN</b> University Avenue Taxi Rank into Warwick Avenue, left into Cannongate Road, into Western Freeway (N3) left into Off- Ramp to Spine Road along Spine Road, right into Spine Road Ext. Leading to the Westville Prison . From Westville Prison turn left into Spine Road, turn to N3, join Western Free Way, turn right to Market Street, University Avenue turn right to Rank No.231 Warwick Avenue.</p> <p>No Picking up or setting down of passengers at Pavilion Shopping Centre or along Spine Road</p> <p>SPECIFIC CONDITIONS APPLICABLE TO ROUTE 12</p> <p>THAT ROUTE 12 BE ALLOCATED ONLY TO THOSE MEMBERS WHO HAVE APPLIED FOR IT AS CONSIDERED BY THE BOARD ON 20/11/2003 LIMITED TO 20 VEHICLES ONLY</p>



## transport

Department:  
Transport  
Province of KwaZulu-Natal

## GAZETTE

LGKZNG02-2016-  
APR

REGION: ALL

1) <b>Application Number:</b> APP0047198	2) <b>Gazette Number:</b> LGKZNG02-2016-APR
3) <b>Applicant:</b> NE MTHIMKHULU <b>ID NO.</b> 6211020874084 <b>Association:</b> NOT AVAILABLE	4) <b>Applicant Address:</b> P.O BOX 5673,SECTION6 MADADENI NEWCASTLE KWAZULU-NATAL 2951
5) <b>Existing Licence Holder:</b> NOT APPLICABLE <b>ID NO.</b> NOT APPLICABLE	6) <b>Existing Licence Holder Address:</b> NOT APPLICABLE
7) <b>Type of application:</b> NEW OPERATING LICENCE	8) <b>Operating Licence Number:</b> NOT AVAILABLE
9) <b>Vehicle Type:</b> MINIBUS	10) 1 x 8 (SEATED) + 0 (STANDING)
11) <b>Region:</b> AMAJUBA	
12.1	at 6am from house no f1935 section 6 madadeni turn left to dinizulu road then right to join prince shingane rOAd pickup learners at section 5 house no e8493 turn right to nkosi bhambatha road then right to join prncess Nandi road to section 4 picking up learners at house no: d5402 proceed straight to join dr f.t mdlalose road then turn right to house no c3170 then proceed to join Amajuba road then proceed to join n11. turn right to allen street then turn left to hilldrop street, proceed straight to hilldrop heritage school parking area dropping learners back to allen street then turn right to adbor park area dropping learners at kiepersil toddlers return journey same as morning but in reverse



## transport

Department:  
Transport  
Province of KwaZulu-Natal

## GAZETTE

LGKZNG02-2016-  
APR

REGION: ALL

1) <b>Application Number:</b> APP0047203	2) <b>Gazette Number:</b> LGKZNG02-2016-APR
3) <b>Applicant:</b> NE MTHIMKHULU <b>ID NO.</b> 6211020874084 <b>Association:</b> NOT AVAILABLE	4) <b>Applicant Address:</b> P.O BOX 5673 MADADENI KWAZULU-NATAL 2951
5) <b>Existing Licence Holder:</b> NOT APPLICABLE <b>ID NO.</b> NOT APPLICABLE	6) <b>Existing Licence Holder Address:</b> NOT APPLICABLE
7) <b>Type of application:</b> NEW OPERATING LICENCE	8) <b>Operating Licence Number:</b> NOT AVAILABLE
9) <b>Vehicle Type:</b> MIDIBUS	10) 1 x 28 (SEATED) + 0 (STANDING)
11) <b>Region:</b> AMAJUBA	
12.1	at 6am from house no.f1935 turn left joining dinizulu rd, turn left to madikizela mandela rd picking up learners at house no.f197 proceed straight to house no.f656 picking up learner proceed straight then turn to the right picking up a learner at house no f901, go straight to house no f1159, turn left to the next street to pick a learner at house no f1529 proceed straight to house no f1827 picking up a learner and to f1724 picking up another learner,turn right to the next street picking up learners at house no.f2011.proceed straight to section 7. turn right to prince mangosuthu road picking up learners at house no.l1 then proceed straight to house no.l288 picking up a learners then turn to the left proceed to house no. m521 and m522 picking up learners. turn left to prince shingane road picking up learners at house no r288,r373 and turn left to house nor539. proceed with prince shingane road to join albert Luthuli road. turn left to nelson mandela drive then turn right to ikhwezi valley to pick up learners at house no. 9551 and no 9710 then back to nelson mandela drive then turn right to Newcastle road till joining n11. proceed then turn right joining allen street,turn right to arbor primary to drop learners. back to allen street then turn right to Patterson street to busy bee primary parking area dropping off learners. proceed straight to join Kirkland street, turn right to bird street to s.e Vawda primary parking area dropping off laerners. go straight till joining center road dropping off laerners at suryaville parking area. back to centre d then turn left to lennoxton primary parking area dropping off learners. return journey same as morning but in reverse





## transport

Department:  
Transport  
Province of KwaZulu-Natal

## GAZETTE

LGKZNG02-2016-  
APR

REGION: ALL

1) <b>Application Number:</b> APP0047206	2) <b>Gazette Number:</b> LGKZNG02-2016-APR
3) <b>Applicant:</b> MP MOTLOUNG <b>ID NO.</b> 5205215363086 <b>Association:</b> OSIZWENI TAXI ASSOCIATION	4) <b>Applicant Address:</b> P O BOX 1068 NEWCASTLE KWAZULU-NATAL 2940
5) <b>Existing Licence Holder:</b> NOT APPLICABLE <b>ID NO.</b> NOT APPLICABLE	6) <b>Existing Licence Holder Address:</b> NOT APPLICABLE
7) <b>Type of application:</b> NEW OPERATING LICENCE	8) <b>Operating Licence Number:</b> LKNKZN0121252
9) <b>Vehicle Type:</b> MINIBUS	10) 1 x 13 (SEATED) + 0 (STANDING)
11) <b>Region:</b> AMAJUBA	
12.1	<p>(A) OSIZWENI TAXI ASSOCIATION ROUTES TO NEWCASTLE STARTING POINTS</p> <p>1. From Section C Osizweni (Bob's Shopping Complex).</p> <p>(a) Turn left to Khuzani Shopping Complex on the intersection turn left to Msomi, proceed and turn right to Makhanya Road, proceed till intersection and turn right Five Star Shopping Centre, turn left to Xolani High School Road, proceed till intersection and turn right to Empompini Centre then turn left to (R34) Newcastle Road.</p> <p>(b) Turn right to Long Homes Area, proceed and turn left to Top Rank, proceed until Valley Cafe intersection and turn right to Police Station Road and on the intersection turn left to Ward Six, Zamazama, proceed till Makhasana intersection and turn right, proceed and turn left to Empompini, turn left to (R34) Newcastle Road.</p> <p>(c) Proceed to Osizweni High School turn left and turn right to Top Rank, proceed till Valley Cafe intersection, proceed till Egagasini General Dealer, Phumla Mqashi General Dealer, Makhasana General Dealer proceed and turn left to Empompini Area and turn left to (R34) Newcastle Road.</p> <p>To Newcastle.</p> <p>(a) Proceed from Mathukusa Intersection with (R34) Newcastle Road till N11 (National Road) turn to left to N11 then turn right to Ladysmith Road, Allen Street and turn left to Kirkland Street turn right to Voortrekker and to to Newcastle terminus and return.</p> <p>(b) Proceed from Mathukusa Intersection with (R34) Newcastle Road till Intersection turn right to N11 (national Road) and proceed till the left off-ramp to Albert Wessel Drive and proceed to the third intersection and turn right to Ladysmith Road, Allen Street and turn left to either Murchison or Kirkland Street turn right to Voortrekker Road to Newcastle Terminus and return along the reserve route to Osizweni.</p> <p>CONDITIONS: NO PICKING UP OR DROPPING OFF ON THE N34 AND N11</p>
12.2	<p>NEWCASTLE SUBURBS (EMAKHISINI) ROUTES</p> <p>CONDITIONS: PASSENGERS ARE LOADED AND OFF-LOADED ANYWHERE AT THEIR REQUEST.</p> <p>STARTING POINT</p> <p>NEWCASTLE TERMINUS</p> <p>From Terminus turn left to Voortrekker Road and turn left to Allen Street, proceed until Drakensberg Road intersection and turn right to Drakensberg Road, proceed and turn left to Tugela Drive and turn right to Von Eck Street, turn left to Aqua-Marine Street and turn right to Amethys Street turn right to Drakensberg Road, on the intersection turn to Victoria Road, proceed till Hardwick Street intersection and turn right to Murchison on the second intersection turn right to Voortrekker Street, proceed till Newcastle Terminus.</p>



## transport

Department:  
Transport  
Province of KwaZulu-Natal

## GAZETTE

LGKZNG02-2016-  
APR

REGION: ALL

12.3	<p>3.TO Kwa Mdakane Terminus</p> <p>STARTING POINT</p> <p>From Top Rank to move between Osizweni and Lekkerwater Area till you cross the Bridge of Ntendeka River. Continue and move between Mafahlawane and (42) or Inverness Area. Proceed till Skraam area near Ramlan Store and proceed till you cross Mbabane River near Spookmill Farm and proceed till Springboklaagte, proceed till Blackbank primary School, Fairbreeze Primary School and Kilkeel Primary School, proceed till Annievale area till Mdakane Terminus and back to Osizweni.</p>
12.4	<p>2.TO NEWCASTLE.</p> <p>(a) Seventien, Teku, Nine miles till Mathukusa intersection and turn right to Newcastle Industrial, proceed with Asiphephe Road till Albert Wessel Drive on the third intersection turn right to Diesel Street and turn right to Gutenberg Road and turn left to Stephenson Street, proceed till intersection and turn left to marconi Drive, proceed and turn right to Albert Wessel Drive intersection, then turn right to Faraday Street and turn right to Industria Street, proceed till intersection near cemetery and turn left to Van Der Bijl Road and turn right to Hardwick Street turn left to either Harding Street or Murchison Street on second intersection turn right to Allen Street and turn left to Kirkland Street and turn right to Voortrekker Road and proceed till Newcastle Terminus and return to Osizweni.</p> <p>(b)(i) Proceed from Mathukusa Intersection with (R34) Newcastle Road till N11 (National Road) turn left to N11 then turn right to Ladysmith Road, Allen Street and turn left to Kirkland Street turn right to Voortrekker Road and to Newcastle Terminus and return.</p> <p>(ii) Proceed from Mathukusa intersection with (R34) Newcastle Road till intersection turn right to N11 (National Road) and proceed till the left off-ramp to Albert Wessel Drive and proceed to the third intersection and turn right to Ladysmith Road, Allen Street and turn left to either Murchison or Kirkland Street, turn right to Voortrekker Road to Newcastle terminus and return.</p>
12.5	<p>ROUTE 002</p> <p>NEWCASTLE TO VRYHEID</p> <p>From Sizwe Taxi Rank in Newcastle join Voortrekker Street left into Murchison street right into Allen Street continue along Ladysmith Road, left into R23 right into Utrecht Road right into R34 left at Blood River to R34 into Vryheid continue along Kerk Street to the Station Taxi Rank in Vryheid and return over the same route.</p> <p>TIME TABLE : AS AND WHEN REQUIRED</p> <p>TARIFF : AS PER AGREEMENT</p> <p>RESTRICTION : BETWEEN NEWCASTLE AND VRYHEID NO PERSONS WILL BE PICKED UP AND ALSO BETWEEN VRYHEID AND NEWCASTLE</p>



## transport

Department:  
Transport  
Province of KwaZulu-Natal

## GAZETTE

LGKZNG02-2016-  
APR

REGION: ALL

12.6

### APPROVED ROUTES OSIZWENI TAXI ASSOCIATION

#### ROUTE 1

#### (A) OSIZWENI TAXI ASSOCIATION ROUTES TO NEWCASTLE

#### STARTING POINTS

1. From Section C Osizweni (Bob's Shopping Complex).

#### ROUTES

- (a) Turn left to Khuzani Shopping Complex on the intersection turn left to Msomi, Proceed and turn right to Makhanya Road, proceed till intersection and turn right to Five Star Shopping Centre, turn left to Xolani High School Road, proceed till intersection and turn right to Empompini Centre then turn left to (R34) Newcastle Road.
- (b) Turn right to Long Homes Area, proceed and turn left to Top Rank, proceed until Valley Café intersection and turn right to Police Station Road and on the intersection turn left to Ward Six, Zamazama, proceed till Makhasana intersection and turn right, proceed and turn left to Empompini, turn left to (R34) Newcastle Road.
- (c) Proceed to Osizweni High School turn left and turn right to Top Rank, proceed till Valley Café intersection, proceed till Egagasini General Dealer, Phumla Mqashi General Dealer, Makhasana General Dealer, proceed and turn left to Empompini Area and turn left to (R34) Newcastle Road.

To Newcastle.

- a) Proceed from Mathukusa Intersection with (R34) Newcastle Road till N11 (National Road) turn to left to N11 then turn right to Ladysmith Road, Allen Street and turn left to Kirkland Street turn right to Voortrekker Road and to Newcastle Terminus and return.
- b) Proceed from Mathukusa intersection with (R34) Newcastle Road till intersection turn right to N11 (National Road) and proceed till the left off-ramp to Albert Wessel Drive and proceed to the third intersection and turn right to Ladysmith Road, Allen Street and turn left to either Murchison or Kirkland Street, turn right to Voortrekker Road to Newcastle Terminus and return along the reverse route to Osizweni.

CONDITIONS: NO PICKING UP OR DROPPING OFF ON THE R34 AND N11



## transport

Department:  
Transport  
Province of KwaZulu-Natal

## GAZETTE

LGKZNG02-2016-  
APR

REGION: ALL

### 12.7 ROUTE 2 (A) LONG DISTANCE NEWCASTLE TO BENONI AND BACK

#### STARTING POINT

#### NEWCASTLE TERMINUS

From Terminus turn left to Voortrekker Street and turn left to Kirkland Street and turn left to Allen Street. Proceed till off-ramp and turn left to N11 (National Road) to Volksrust (No picking up or dropping off in Volksrust). From N11 proceed till Langsnek Street, Volksrust. Proceed till Joubert Street and turn left to Dan Pienaar Street and turn right to R23 to Standerton (No picking up or dropping off in Standerton). Proceed till Botha Street, Standerton. Proceed till Handel Street and proceed till Lombard Street and turn left to R23 to Heidelberg (No picking up or dropping off in Heidelberg), R42 past Nigel, R51 to Springs, proceed and turn left to N17 and turn left to R29 to Springs and turn left to Ermelo Road. Proceed till Second Avenue turn right to Springs Taxi Rank (Drop off on forward journey only). From there turn right to First Street and turn right to Second Street and turn left to Fourth Avenue and proceed till R29. Proceed till R51 to Benoni and turn right to Paul Kruger and turn left to Main Reef Road and turn left to Wiltseard Avenue and turn left to Harpur Eve Street and turn right to Benoni Station Taxi Rank. From Benoni Station Taxi Rank turn to Luton Road and turn right to Liverpool Road and turn left to Lancaster Road, turn right to Birmingham Road turn right to Lincoln Street turn left to Commissioner Street and turn left to Van Dyk Road. Turn right to Barry Marais Road and turn right to R23 to Heidelberg, return via same roads as forward journey via Heidelberg, Standerton, Volksrust



## transport

Department:  
Transport  
Province of KwaZulu-Natal

## GAZETTE

LGKZNG02-2016-  
APR

REGION: ALL

1) <b>Application Number:</b> APP0047218	2) <b>Gazette Number:</b> LGKZNG02-2016-APR
3) <b>Applicant:</b> NL ZONDI <b>ID NO.</b> 6208100377087 <b>Association:</b> PIESANG RIVER TRANSPORT SERVICES	4) <b>Applicant Address:</b> C31 INANDA NEWTOWN INANDA, DURBAN KWA ZULU NATAL 4310
5) <b>Existing Licence Holder:</b> NOT APPLICABLE <b>ID NO.</b> NOT APPLICABLE	6) <b>Existing Licence Holder Address:</b> NOT APPLICABLE
7) <b>Type of application:</b> NEW OPERATING LICENCE	8) <b>Operating Licence Number:</b> LKNKZN0128191
9) <b>Vehicle Type:</b> MINIBUS	10) 1 x 13 (SEATED) + 0 (STANDING)
11) <b>Region:</b> GREATER NORTH	
12.1	<p>5. PIESANG TO KWAMASHU STATION From Rank on Road 108466 (new road) left into Ithendele Drive into Nyala Road, left into Sibisi Road, right Bhejane Road, right Mandela Road to Rank and return along the same route.</p>
12.2	<p>6. PIESANG TO DURBAN From Rank Road 108466 (new road) left Dalmeny Road, left Ntuzuma Access Road becoming Road 102 Umngeni Road, Soldiers Way to Soldiers Way Taxi Rank, right into Field Street, left into Leopold Street to Centenary Road Rank.</p> <p>From Rank Road 108466 (new road), left Dalmeny Road, left Ntuzuma Access Road right becoming R102, M25, right along N2 to N2 off ramp with Inanda Road, left M21 Inanda Road through Springfield Park, right North Coast Road, becoming Umngeni Road, right Leopold Street Warwick Avenue to Centenary Road Taxi Rank.</p> <p>(NO PICKING UP OF PASSENGERS ALONG UMNGENI ROAD)</p> <p>From Rank Road 108466 (new road), left Dalmeny Road left Ntuzuma Access Road becoming Road 102 M25, right N2 along N2 to its off ramp with M21 and Umngeni left M19, into Umngeni M19 Connaught Bridge, Umngeni Road Soldiers Way Taxi Rank, right into Field Street, left into Leopold Street, Warwick Avenue to Centenary Road Taxi Rank.</p> <p>(NO PICKING UP OF PASSENGERS ALONG UMNGENI ROAD).</p>





## transport

Department:  
Transport  
Province of KwaZulu-Natal

## GAZETTE

LGKZNG03-2016-  
APR

REGION: ALL

1) <b>Application Number:</b> APP0046086	2) <b>Gazette Number:</b> LGKZNG03-2016-APR
3) <b>Applicant:</b> CB NGOBESE <b>ID NO.</b> 7801155392081 <b>Association:</b> NQUTHU DISTRICT PIONEERS TAXI ASSOC.	4) <b>Applicant Address:</b> PO BOX 228 NQUTHU 3135
5) <b>Existing Licence Holder:</b> NOT APPLICABLE <b>ID NO.</b> NOT APPLICABLE	6) <b>Existing Licence Holder Address:</b> NOT APPLICABLE
7) <b>Type of application:</b> NEW OPERATING LICENCE	8) <b>Operating Licence Number:</b> LKNKZN0121540
9) <b>Vehicle Type:</b> NOT AVAILABLE	10) 1 x 0 (SEATED) + 0 (STANDING)
11) <b>Region:</b> UMZINYATHI	
12.1	ROUTE 1: FROM NQUTHU TO JOHANNESBURG FROM NQUTHU TAXI RANK R66 PROCEED TO MNYANDU CROSSING TURN LEFT TO R33/R68 BYPASS DUNDEE ALONG VICTORIA STREET, INTO KAREL LANDMAN, JOINING R68, RIGHT INTO AND LONG N11, BY PASS NEWCASTLE AND PROCEEDING THROUGH VOLKRUST ALONG JOUBERT STREET INTO DAN PIENAAR STREET (R543) INTO AND ALONG R23 TO STANDERTON, PASSING THROUGH STANDERTON, ALONG BOTHA STREET, LOMBARD STREET, KROG STREET INTO R23 BY PASSING GREYLINGSTAD AND BALFOUR TOWARDS HEIDELBERG, TURN RIGHT INTO N3, PROCEED DIRECT INTO VOSLOORUS TAXI RANK AND PROCEED INTO AND ALONG N17 TO GERMISTON TAXI RANK, OFF LOADING ONLY AND PROCEED DIRECT TO M2 INTO AND ALONG N12, PEASE ROAD INTO BARA CITY TAXI RANK AND RETURN INTO NQUTHU ALONG THE FORWARD ROUTE IN REVERSE.
12.2	ROUTE 2. ALTERNATIVE ROUTE From Nquthu Taxi Rank into R34 to Bloodriver, bypassing Utrecht, right into N11 and Proceed as in Route 1 above
12.3	ROUTE 2: ALTERNATIVE ROUTE FROM NQUTHU TAXI RANK INTO R34 TO BLOODRIVER, BYPASSING UTRECHT, RIGHT INTO N11 AND PROCEED AS IN ROUTE 1 ABOVE.
12.4	ROUTE 3 FROM NQUTHU TO DURBAN From Nquthu Taxi Rank into and along R68 to Babanango, right into R34, passing through Melmoth, right into R66 passing through Eshowe, proceed along R66, right into R102 to Ngingindlovu and proceed to Stanger along R102, passing through Stanger and to N2, right into R1020/N2 and proceed direct to Durban into R102 into Umngeni Road (R102) setting down at Durban Station and proceed along Umngeni Road into Soldiers Way, right into Leopold Street, left into Market Street, right into Smith Street, right into Warwick Avenue, into University Avenue Taxi Rank and return along Warwick Avenue, right into Alice Street, left into Albert Street, right into Umngeni Road and return to Nquthu along the forward route in reverse.
12.5	ROUTE 4 FROM NQUTHU TO EMPANGENI  From Nquthu Taxi Rank along the same route as in 3 above, up to Nkwalini along R66 at Kwalini turn left into and along R34, which becomes Main Road and proceed direct to Empangeni Taxi Rank and return the forward route in reverse.
12.6	ROUTE 32 FROM NQUTHU TO PIETERMARITZBURG From Nquthu Taxi Rank proceed as per route 31 to Ladysmith. Upon entering Lad to Pietermaritzburg via Dundee via which becomes R33/R68 via Glencoe R1ysmith turn left at the first traffic light into and along R44 into P325 becoming P544, into R103 bypassing Colenso into N3 and proceed direct to Pietermaritzburg. Entering Pietermaritzburg left into the church street off-ramp, right into Church Street and proceeds into the approved Taxi rank off Church Street and return along the forward route in reverse.



## transport

Department:  
Transport  
Province of KwaZulu-Natal

## GAZETTE

LGKZNG03-2016-  
APR

REGION: ALL

12.7	<p>ROUTE 28 FROM NQUTHU TO QHUDENI</p> <p>From Nquthu Taxi Rank into and along R68 and turn right into P16/3 to P32 KwaBaloyi Qhudeneni and return to Nquthu with along the forward route in reverse.</p>
12.8	<p>ROUTE 16 FROM SIBONGILE L1993 SUB RANK TO R68</p> <p>From Sibongile along L1993 into R68 and proceed into Nquthu Taxi rank and return.</p>
12.9	<p>ROUTE 17 FROM MABULULWANE TO NQUTHU</p> <p>From Mabululwane Sub Taxi Rank into and along D1297 into R68 and proceed to Nquthu Taxi rank and return.</p>
12.10	<p>ROUTE 5. FROM NQUTU TO NEWCASTLE</p> <p>From Nquthu Taxi rank into and along into and along P54 to blood River,into R34(p41),into R37,left into N11 and proceed to Newcastle,into Allen Street at the last robot turn left and right to Newcastle Taxi rank return to Nquthu along the forward route in reverse.</p>
12.11	<p>ROUTE 29 FROM NQUTHU TO DUNDEE</p> <p>From Nquthu Taxi Rank, into P36/2 into R68,left into R33 into Victoria Street, right into Smith Street into Dundee Taxi rank and return to Nquthu along the forward route in reverse.</p> <p>CONDITIONS/RESTRICTIONS</p> <ol style="list-style-type: none"> <li>1.The picking up and setting down of passengers on this route must be conducted strictly and in accordance with agreement between Nquthu Taxi Association and Dundee Taxi Association dated 2006.01.03.</li> <li>2.The route may only be allocated to those members and vehicle for which specifically application have been made and approved by the Board.</li> </ol>
12.12	<p>ROUTE 9 FROM NQUTHU TO NONDWENI</p> <p>From Nquthu Taxi rank to Nondweni Taxi Rank along Main Road (P36-2 and return along the forward route in reverse.(picking up and setting down passengers en route.</p>
12.13	<p>ROUTE 27 FROM NONDWENI TO VRYHEID</p> <p>From Nondweni into along P63-2,left into R48(P59-4) and proceed to Mondlo - Vryheid Road Crossing which is R17, turn left into R34 and proceed into and along East Street,left into Church Street and turn left into Vryheid Taxi Rank and return along forward route in reserve.</p>
12.14	<p>ROUTE 30 FROM NQUTHU TO ULUNDI</p> <p>From Nquthu Taxi Rank to Ulundi Taxi Rank proceed along R68 to Babanango along R68,turn left to Gravel Road P432 down to a T-Junction from Vryheid to Melmoth (R34) right into and R34,left into and along R66 into Ulundi Taxi Rank and return with some passengers along the forward route in reserve.</p>



## transport

Department:  
Transport  
Province of KwaZulu-Natal

## GAZETTE

LGKZNG03-2016-  
APR

REGION: ALL

12.15	<p>ROUTE 31. FROM NQUTHU TO LADYSMITH</p> <p>From Nquthu Taxi Rank,into and along P36/1 (R68),left into R33 to Dundee,passing through Dundee along Victoria Street,into Karel Landman Street,joining R68 and proceed along R68,bypassing Glencoe.left into along N11-2 to Ladysmith.At the first Robot,turn left into Illing Road,and proceeds to Illing Road Taxi Rank and return along the forwards route in reverse. CONDITIONS/RESTRICTIONS No picking up setting down of passengers enroute between Nquthu and Ladysmith.</p>
12.16	<p>ROUTE 6. FROM NQUTHU TO EMONDLO</p> <p>From Nquthu to Emondlo Taxi rank along P54,turn off at Masondo Crossing which becomes R9 picking up and dropping off en route and return along the forward route in reverse.</p>
12.17	<p>ROUTE 7. FROM NQUTHU TO VRYHEID</p> <p>From Nquthu into and along P54,turn off at Masondo Crossing which becomes R9,proceed along Mondlo/Gobinsimbi which becomes r14 and proceed to junction of Vryheid and Melmoth Roads which becomes R43 and proceed to Utrecht Street in Vryheid.at the first robot, turn right and short left Vryheid Taxi Rank and return along the forward route in reverse. RESTRICTIONS: RESTRICTED FROM PICKING UP OR SETTING DOWN AT MONDLO EITHER WAY.</p>
12.18	<p>ROUTE 10 FROM ZICOLE TO NQUTHU</p> <p>From KwaMbatha Trading Store into and along D1347,right into P54 and proceed to Nquthu Taxi rank and return along the forward route in reverse.</p>
12.19	<p>ROUTE 11 FROM St.AUGUSTINE'S TO NQUTHU</p> <p>From Augustine's School into and along D1361,right into R68 and proceed to Nquthu Taxi Rank and return along the forward route in reserve.</p>
12.20	<p>ROUTE 12 FROM SILUTSHANA TO NQUTHU</p> <p>From Silutshana Sub rank into and along R68 to Nquthu Taxi rank and return along the forward route in reserve</p>
12.21	<p>ROUTE 13 FROM HLATHI DAM TO NQUTHU</p> <p>From Hlathi Dam Sub Rank into and along R68 to Nquthu Taxi rank and return along the forward route in reserve.</p>
12.22	<p>ROUTE 14 FROM ISANDLWANA TO NQUTHU</p> <p>From Isandlwana Sub Rank into and along P58,turn left into R68 and proceed to Nquthu Taxi rank and return along the forward route in reverse.</p>
12.23	<p>ROUTE 8. FROM NQUTHU TO NKANDLA</p> <p>From Nquthu Taxi Rank into and along R68 to Fort louis,into and along P50-3 straight to Nkandla Taxi Rank and return along the forward route in reverse.</p>
12.24	<p>ROUTE 15 FROM NCEPHENI TO NQUTHU</p> <p>From Ncepheni Sub Taxi rank into and along P58,turn into R68 and proceed to Nquthu Taxi rank and return along the forward route in reserve.</p>



## transport

Department:  
Transport  
Province of KwaZulu-Natal

## GAZETTE

LGKZNG03-2016-  
APR

REGION: ALL

12.25	ROUTE 17 FROM MABULULWANE TO NQUTHU From Mabululwane Sub Taxi Rank into and along D1297 into R68 and proceed to Nquthu Taxi Rank and return.
12.26	ROUTE 18. From Hlazakazi to Nquthu From Hlazakazi Sub Taxi Rank into and along D1362, into R68 and proceed to Nquthu Taxi Rank and return.
12.27	ROUTE 19. From Mbokodweni to Nquthu From Mbokodwe to Nquthu into and along L1992, into R68 proceed to Nquthu Taxi Rank and return.
12.28	ROUTE 20. From Grace Sub Rank into and along P53 to Nquthu Taxi Rank and return.
12.29	ROUTE 21  From Grace Sub Rank to Nzimande Mine, into and along P54, into R34, right into P251 and proceed to Nzimande Mine and return.
12.30	ROUTE 21. From Grace Sub Rank to Nzimande Mine, into and along P54, into R34, right into P251 and proceed to Nzimande Mine and return.
12.31	ROUTE 22. From Grace Sub Rank to Mondlo along P411 and return.
12.32	ROUTE 23. From Grace Sub Rank to Dundee, into and along P54, left into and along P34-2, into P33 into Victoria Street, right into Smith Street, into the Dundee Taxi Rank and return.
12.33	ROUTE 24. From Grace Sub Rank to Vryheid, into and along P54, right into and along P34-2, into Kerk - Church Street, to the Vryheid Taxi Rank and return.
12.34	ROUTE 25.  From Grace Sub Rank to Kingsley, into and along P54 to Bloodriver, left into P34-2, into P33, left into Kingsley, into an approved Taxi Rank and return.
12.35	ROUTE 26.  From Grace Sub Taxi Rank to Utrecht, into and along P54, into R34 (P41), and proceed to Utrecht, left into Utrecht Taxi Rank and return.
12.36	ROUTE CONDITIONS/RESTRICTIONS 1. Passengers may be picked up and / or set down only designated Taxi Ranks or Taxi Stops, which shall exclude Bus Stops. 2. On the inbound trip to Durban, Pietermaritzburg, Empangeni, Newcastle, Vryheid, Dundee, Ladysmith, and Johannesburg no passengers may be picked up on route from leaving the magisterial of Nquthu until reaching the destination rank. 3. On the return trip to Nquthu, no passengers may be set down until reaching the Magisterial District of Nquthu. 4. Entry or ranking on private property is not permitted without the written permission of the landlord, a copy of which must be supplied to the Board before uplifting the operating licence. 5. Without having entered into an agreement with the other operators on a common route, as contemplated by Section 88 (2) (b) of Act 22 of 2000, picking up or setting down of passengers on such route is not permitted. A copy of such agreement must be supplied to the Board. 6. At ranks, whether on-street or off-street, only the taxis that can be accommodated in the demarcated area may occupy the rank, excess vehicles must hold elsewhere at designated holding areas. 7. Rank permits or letters of authority must be produced when uplifting, in respect of all ranks in Municipal areas, in particular major towns and cities and in particular in respect of inter-provincial destinations. 8. The vehicle must be covered by motor vehicle insurance as well as personal liability insurance. 9. The allocation of any route or portion of the route is subject to the condition that has been approved and allocated in good faith and such route will be invalid should it transpire that the route or portion thereof will, or has caused conflict due to it having been approved based on incorrect or false information supplied to the Board, or as a result of an error. In such instance the operating licence must be returned to the Board for correction.



## transport

Department:  
Transport  
Province of KwaZulu-Natal

## GAZETTE

LGKZNG03-2016-  
APR

REGION: ALL

1) <b>Application Number:</b> APP0046670	2) <b>Gazette Number:</b> LGKZNG03-2016-APR
3) <b>Applicant:</b> DUMA DF <b>ID NO.</b> 6602045298087 <b>Association:</b> NOT AVAILABLE	4) <b>Applicant Address:</b> PO BOX 902 MOOI RIVER 3300
5) <b>Existing Licence Holder:</b> NOT APPLICABLE <b>ID NO.</b> NOT APPLICABLE	6) <b>Existing Licence Holder Address:</b> NOT APPLICABLE
7) <b>Type of application:</b> NEW OPERATING LICENCE	8) <b>Operating Licence Number:</b> NOT AVAILABLE
9) <b>Vehicle Type:</b> NOT AVAILABLE	10) 1 x 0 (SEATED) + 0 (STANDING)
11) <b>Region:</b> UMGUNGUNDLOVU	
12.1	<p>staff service:</p> <p>from 1661 gwala park to foti rank pick up people then pass tollgate at the stop wimpy, take left R103 pass truck stop go straight the hill pass rosetta go straight pass garden center go straight pass shea o connor go straight pass Nottingham road police station drop some people at Nottingham road, go under the train tunnel take right. go straight pass rawdons hotel pass zenzani village go straight turn left to Michael house school where I drop the workers there wait for them to take them home in the afternoon</p>



## transport

Department:  
Transport  
Province of KwaZulu-Natal

## GAZETTE

LGKZNG03-2016-  
APR

REGION: ALL

1) <b>Application Number:</b> APP0047222	2) <b>Gazette Number:</b> LGKZNG03-2016-APR
3) <b>Applicant:</b> ME KHUMALO <b>ID NO.</b> 5206015691080 <b>Association:</b> OSIZWENI UTRECHT B.TAXI ASSOCIATION	4) <b>Applicant Address:</b> P.O BOX 2697 EMONDLO KWAZULU-NATAL 3105
5) <b>Existing Licence Holder:</b> NOT APPLICABLE <b>ID NO.</b> NOT APPLICABLE	6) <b>Existing Licence Holder Address:</b> NOT APPLICABLE
7) <b>Type of application:</b> NEW OPERATING LICENCE	8) <b>Operating Licence Number:</b> LKNKZN0120812
9) <b>Vehicle Type:</b> MINIBUS	10) 1 x 15 (SEATED) + 0 (STANDING)
11) <b>Region:</b> AMAJUBA	
12.1	Route 28 From Newcastle Taxi Rank, Terminus Street, left into Kirkland Street, left into Allen Street, right into Drakensberg, left into Tugela Street (Incandu Park), right into HJ van Eck Street, left into Aquamarine Street, right Amethyst Street, right Drakensberg Street, left into Victoria Road, right into Allen Street Taxi Rank
12.2	Route 17 From Osizweni Taxi Rank OB1 Street, turn left into MR483, right into Albert Wessels Street, right into Hardwick, left into Harding Street, right into Allen Street, left into Kirkland Street, right into Voortrekker Street, right into Terminus Street Taxi Rank Newcastle and return
12.3	Route 23 From Osizweni Township all units to Madadeni Township all Sections and return





## transport

Department:  
Transport  
Province of KwaZulu-Natal

## GAZETTE

LGKZNG03-2016-  
APR

REGION: ALL

1) <b>Application Number:</b> APP0047246	2) <b>Gazette Number:</b> LGKZNG03-2016-APR
3) <b>Applicant:</b> JE GASA <b>ID NO.</b> 5505090717086 <b>Association:</b> IZINGOLWENI TAXI OWNERS ASSOCIATION	4) <b>Applicant Address:</b> PO BOX 70 IZINGOLWENI 4260
5) <b>Existing Licence Holder:</b> NOT APPLICABLE <b>ID NO.</b> NOT APPLICABLE	6) <b>Existing Licence Holder Address:</b> NOT APPLICABLE
7) <b>Type of application:</b> NEW OPERATING LICENCE	8) <b>Operating Licence Number:</b> NOT AVAILABLE
9) <b>Vehicle Type:</b> MINIBUS	10) 1 x 13 (SEATED) + 0 (STANDING)
11) <b>Region:</b> UGU-OGWINI	
12.1	APPROVED ROUTES IZINGOLWENI TAXI ASSOCIATION ROUTE 1 – IZINGOLWENI TO GCILIMA BAMBULA FROM APPROVED TAXI RANK IN IZINGOLWENI, INTO P284. PROCEED ALONG P284 INTO APPROVED TAXI RANK BAMBULA TAXI RANK, TURN LEFT TO P732 ROAD TO GCILIMA TAXI RANK, OFFLOAD, LOAD AND RETURN ALONG THE FORWARD ROUTE IN REVERSE.
12.2	ROUTE 2 – IZINGOLWENI TO CHIBINI  From approved Taxi Rank in Izingolweni turn right into P284, into N2, turn left into P58, to Chibini Taxi Rank. Offload, load and return along the forward route in reverse.
12.3	ROUTE 3 – IZINGOLWENI TO DURBAN  From approved Taxi Rank in Izingolweni, turn left into N2-22, and turn left into M4. Proceed along M4 to Durban approved Taxi Rank. Offload, load and return along the forward route in reverse.
12.4	ROUTE 4 – IZINGOLWENI TO EDEN STORE From Izingolweni Taxi Rank take P284 to Eden Store approved Taxi Rank. Offload, load and return along the forward route in reverse.
12.5	ROUTE 5 – IZINGOLWENI TO HARDING  From Izingolweni Taxi Rank turn left to N2-22. Proceed along N2-22 into Harding Taxi Rank. Offload, load and return along the forward route in reverse.
12.6	ROUTE 6 – IZINGOLWENI TO MARGATE From Izingolweni Taxi Rank take P284 and turn left to P732 and straight to Margate Taxi Rank and return along the same route.
12.7	ROUTE 8 – IZINGOLWENI TO ORIBI FLATS From Izingolweni Taxi Rank turn to N2-22 Oribi Flats and return along the same route.
12.8	ROUTE 10 – IZINGOLWENI TO THONJENI / MAHLABATHINI From Izingolweni Taxi Rank, turn left to N2-22, turn right to D860 to Thonjeni / Mahlabathini and return along the same route.
12.9	ROUTE 11 – IZINGOLWENI TO THUNGWA TAXI RANK From Izingolweni Taxi Rank turn left to N2-22, turn right to D1084 to Thungwa Taxi Rank. Offload, load and return along the forward route in reverse.



## transport

Department:  
Transport  
Province of KwaZulu-Natal

## GAZETTE

LGKZNG03-2016-  
APR

REGION: ALL

1) <b>Application Number:</b> APP0047251	2) <b>Gazette Number:</b> LGKZNG03-2016-APR
3) <b>Applicant:</b> MBENSE BS <b>ID NO.</b> 5210025276080 <b>Association:</b> AZALEA TAXI ASSOCIATION	4) <b>Applicant Address:</b> PO BOX3322 PMBURG 3200
5) <b>Existing Licence Holder:</b> NOT APPLICABLE <b>ID NO.</b> NOT APPLICABLE	6) <b>Existing Licence Holder Address:</b> NOT APPLICABLE
7) <b>Type of application:</b> NEW OPERATING LICENCE	8) <b>Operating Licence Number:</b> 257813
9) <b>Vehicle Type:</b> MINIBUS	10) 1 x 15 (SEATED) + 0 (STANDING)
11) <b>Region:</b> UMGUNGUNDLOVU	
12.1	Route 1 Bulwer to Pietermaritzburg INBOUND - FORWARD From (Origin): Bulwer ROUTE: MR7, Moses Mabhida (Edendale) Road, Langalibalele (Longmarket) Street, Retief Street, Pietermaritz Street, Havelock Street To (Destination): Baverstock Taxi Terminal-off Pine/Havelock (KPC0037) OUTBOUND - RETURN From (Origin): Baverstock Taxi Terminal-off Pine/Havelock (KPC0037) Route -Passing: Havelock Street,Pine Street,Moses Mabhida(Edendale) Road, MR7 To (Destination): Bulwer



## transport

Department:  
Transport  
Province of KwaZulu-Natal

## GAZETTE

LGKZNG04-2016-  
APR

REGION: ALL

1) <b>Application Number:</b> APP0046490	2) <b>Gazette Number:</b> LGKZNG04-2016-APR
3) <b>Applicant:</b> R SHAIK <b>ID NO.</b> 7008305049088 <b>Association:</b> NOT AVAILABLE	4) <b>Applicant Address:</b> P O BOX 426 TONGAAT 4399
5) <b>Existing Licence Holder:</b> NOT APPLICABLE <b>ID NO.</b> NOT APPLICABLE	6) <b>Existing Licence Holder Address:</b> NOT APPLICABLE
7) <b>Type of application:</b> NEW OPERATING LICENCE	8) <b>Operating Licence Number:</b> NOT AVAILABLE
9) <b>Vehicle Type:</b> MINIBUS	10) 1 x 13 (SEATED) + 0 (STANDING)
11) <b>Region:</b> UMGUNGUNDLOVU	
12.1	after picking up staff use the n2 leaving tongaat at 6:30 am. proceed on the n2 pass umhlanga, pass duffs road and take the inanda road m19 off ramp. by pass reservoir hills on the m19 to pinetown proceeds off the old main road to reach NMI Mercedes where all the passengers get off. kombi parks at the NMI parking and return to the reverend to the above route



## transport

Department:  
Transport  
Province of KwaZulu-Natal

## GAZETTE

LGKZNG04-2016-  
APR

REGION: ALL

1) <b>Application Number:</b> APP0046499	2) <b>Gazette Number:</b> LGKZNG04-2016-APR
3) <b>Applicant:</b> R SHAIK <b>ID NO.</b> 7008305049088 <b>Association:</b> NOT AVAILABLE	4) <b>Applicant Address:</b> P O BOX 426 TONGAAT 4399
5) <b>Existing Licence Holder:</b> NOT APPLICABLE <b>ID NO.</b> NOT APPLICABLE	6) <b>Existing Licence Holder Address:</b> NOT APPLICABLE
7) <b>Type of application:</b> NEW OPERATING LICENCE	8) <b>Operating Licence Number:</b> NOT AVAILABLE
9) <b>Vehicle Type:</b> MINIBUS	10) 1 x 9 (SEATED) + 0 (STANDING)
11) <b>Region:</b> UMGUNGUNDLOVU	
12.1	after pickup passengers use n2 leaving tongaat at 700am . proceed on the n2 by pass gateway mall taking the left off ramp onto duffs road keeping left at the robot to join north coast road taking the next left into glenanil road. kombi proceeds to gwm were all the passengers get off. kombi parks off at gwm. in the afternoon trip its reserved to the above



## transport

Department:  
Transport  
Province of KwaZulu-Natal

## GAZETTE

LGKZNG04-2016-  
APR

REGION: ALL

1) <b>Application Number:</b> APP0047233	2) <b>Gazette Number:</b> LGKZNG04-2016-APR
3) <b>Applicant:</b> <input type="checkbox"/> ISIBINDI AFRICA GAME LODGES (PTY) LTD <b>ID NO.</b> 2013/095655/07 <b>Association:</b> NOT AVAILABLE	4) <b>Applicant Address:</b> P.O. BOX 1596 ESHOWE 3815
5) <b>Existing Licence Holder:</b> NOT APPLICABLE <b>ID NO.</b> NOT APPLICABLE	6) <b>Existing Licence Holder Address:</b> NOT APPLICABLE
7) <b>Type of application:</b> NEW OPERATING LICENCE	8) <b>Operating Licence Number:</b> NOT AVAILABLE
9) <b>Vehicle Type:</b> NOT AVAILABLE	10) 1 x 0 (SEATED) + 0 (STANDING)
11) <b>Region:</b> UTHUNGULU	
12.1	GAME DRIVES WITHIN THE HLUHLUWE UMFOLOZI GAME RESERVE AND ISIMANGALISO WETLAND PARK



## transport

Department:  
Transport  
Province of KwaZulu-Natal

## GAZETTE

LGKZNG04-2016-  
APR

REGION: ALL

1) <b>Application Number:</b> APP0047263	2) <b>Gazette Number:</b> LGKZNG04-2016-APR
3) <b>Applicant:</b> TCV ZIKALALA <b>ID NO.</b> 6302070663087 <b>Association:</b> NOT AVAILABLE	4) <b>Applicant Address:</b> BOX 14798 MADADENI NEWCASTLE 2951
5) <b>Existing Licence Holder:</b> NOT APPLICABLE <b>ID NO.</b> NOT APPLICABLE	6) <b>Existing Licence Holder Address:</b> NOT APPLICABLE
7) <b>Type of application:</b> NEW OPERATING LICENCE	8) <b>Operating Licence Number:</b> NOT AVAILABLE
9) <b>Vehicle Type:</b> MIDIBUS	10) 1 x 22 (SEATED) + 0 (STANDING)
11) <b>Region:</b> AMAJUBA	
12.1	FROM HOUSE NO 2212 MADADENI SECTION 2 TURN LEFT TO JOIN AMAJUBA ROAD THEN TURN LEFT TO JOIN DR NELSON MANDELA ROAD GO STRAIGHT AND TURN RIGHT TO INKOSI ALBERT LUTHULI ROAD THEN TURN LEFT TO SECTION 6 ARE PICKING UP FOUR LEARNERS IN HOUSE NO F16,F17,F21 AND F23 THEN TURN LEFT AND GO STRAIGHT TO HOUSE NO F2339 AND F2453 PICKING TWO LEARNERS THEN TURN LEFT PICKING UP TWO LEARNERS IN HOUSE NO F2395 AND F2396 THEN TURN LEFT TO JOIN PRINCE SHINGANE ROAD GO STRAIGHT TO SECTION 5 AREA PICKING UP LEARNERS AT HOUSE NO E7476 AND GO STRAIGHT THEN TURN LEFT PICKING UP LEARNERS IN HOUSE NO E8936.E8940 AND E8936 THEN TURN LEFT AND GO STRAIGHT TO JOIN INKOSI ALBERT LUTHULI ROAD TURN RIGHT TO DR NELSON MANDELA ROAD THEN TURN RIGHT PICKING UP AT SECTION 2 AT HOUSE NO B2359 AND TURN LEFT TO PICK UP 3 LEARNERS AT HOUSE NO B2309 AND TURN RIGHT TO PICK UP 4 LEARNERS AT HOUSE NO B2350,2351.2310 AND 2221 AND TURN RIGHT TO JOIN AMAJUBA ROAD THEN TURN LEFT TO SECTION 1 PICK UP AT HOUSE NO A374 TURN RIGHT TO AMAJUBA ROAD THAN TURN RIGHT TO DR NELSON MANDELA ROAD, TURN RIGHT TO NEWCASTLE ROAD, JOIN N11 ROAD TURN RIGHT TO ALLEN STREET THAT TURN RIGHT ARBOR PRIMARY SCHOOL DROPPING LEARNERS AND GO BACK TO ALLEN STREET THAN TURN RIGHT TO PETERSON STREET TO BUSY BEE PRIMARY SCHOOL FROM PETERSON STREET JOIN KINLAND STREET THAN TURN RIGHT TO BIRD STREET TO S.E VANDA PRIMARY SCHOOL PARKING AREA DROPPING OFF LEARNERS RETURN JOURNET SAME AS MORNING BUT IN REVERSE.





## transport

Department:  
Transport  
Province of KwaZulu-Natal

## GAZETTE

LGKZNG04-2016-  
APR

REGION: ALL

1) <b>Application Number:</b> APP0047267	2) <b>Gazette Number:</b> LGKZNG04-2016-APR
3) <b>Applicant:</b> TM MBANJWA <b>ID NO.</b> 5811130455087 <b>Association:</b> ZWARTKOP TAXI ASSOCIATION	4) <b>Applicant Address:</b> PO BOX10727 INANDA 3201
5) <b>Existing Licence Holder:</b> SS MBANJWA <b>ID NO.</b> 5303215669089	6) <b>Existing Licence Holder Address:</b> P.O. BOX 10727 MBUBU PMBURG KWA-ZULU NATAL 3200
7) <b>Type of application:</b> DECEASED TRANSFER AND NEW OPERATING LICENCE	8) <b>Operating Licence Number:</b> LKNKZN0126460
9) <b>Vehicle Type:</b> NOT AVAILABLE	10) 1 x 15 (SEATED) + 0 (STANDING)
11) <b>Region:</b> UMGUNGUNDLOVU	
12.1	<p>APPROVED ROUTES ZWARTKOP TAXI ASSOCIATION</p> <p>ROUTE 1</p> <p>1.1 FROM GUBESHE TO RETIEF STREET TERMINAL</p> <p>INBOUND</p> <p>- From Gubeshe Terminus into and along P399 into ZM109, into MR139, into Sweetwaters Road, into Swartkop Road, into Mayors walk ( M80), into and along Berg Street to the rank at the corner of Retief and Berg Street.</p> <p>1.2 FROM RETIEF STREET TERMINAL TO GUBESHE</p> <p>OUTBOUND</p> <p>- From Retief Street Terminal into Berg Street, left into East Street, left into Boom Street, right into Retief Street, left into Victoria Road which becomes Winston Road and right into Mayors Walk which becomes Swartkop road and into Sweetwaters road (M80), into M139, into ZM109, into P399 and proceed to Gubeshe Terminus.</p>



## transport

Department:  
Transport  
Province of KwaZulu-Natal

## GAZETTE

LGKZNG04-2016-  
APR

REGION: ALL

12.2	<p><b>ROUTE 2</b></p> <p><b>2.1 FROM HILTON COLLEGE, VIA HILTON SHOPPING CENTRE TO PIETERMARITZBURG CITY TERMINAL</b></p> <p><b>INBOUND</b></p> <p>- From Hilton College into MR139, into Hilton (Quarry Shopping Centre), return to N3 intersection and right into N3, into Duncan Mckenzie, and into Hyslop road, into Commercial Road and left into Longmarket Street and left into Freedom Square( New Taxi Rank).</p> <p><b>2.2 FROM CITY TERMINAL (FREEDOM SQUARE) TO HILTON COLLEGE.</b></p> <p><b>OUTBOUND</b></p> <p>- From city Terminal ( Freedom Square), right into Church Street, left into Boshoff Street, into Chatterton Road, into the N3, into Hilton (Quarry Shopping Centre), return to Hilton and proceed to Hilton College; as per the forward route in reverse;</p> <p>- ALTERNATIVELY;</p> <p>- From City Terminal ( Freedom Square ), right into Church Street, and left into N3, into Hilton ( Quarry Shopping Centre), return to Hilton and proceed to Hilton College as per the forward route in reverse.</p>
12.3	<p><b>ROUTE 3</b></p> <p><b>3.1 FROM ZAYEKA ROAD TO PIETERMARITZBURGH, RETIEF STREET TERMINAL</b></p> <p><b>INBOUND</b></p> <p>- From Zayeka- Bhekizizwe School (D1132), into and along P399 into ZM109, into MR139, into Sweetwaters Road, into Swartkop Road, into Mayors walk (M80), into and along Berg Street to the rank at the corner of Retief and Berg Street.</p> <p><b>3.2 FROM RETIEF STREET TERMINAL TO ZAYEKA- BHEKIZIZWE SCHOOL</b></p> <p><b>OUTBOUND</b></p> <p>- From Retief Street Terminal into Berg Street, left into East Street, left into Boom Street, right into Retief Street, left into Victoria Road which becomes Winston Road and right into Mayors Walk which becomes Swartkop road and into Sweetwaters road (M80), into M139, into ZM109, into P399 and proceed to Zayeka- Bhekizizwe School (D1132).</p>
12.4	<p><b>ROUTE 4</b></p> <p><b>4.1 FROM BHOBHONOMA (D1130) TO PIETERMARITZBURGH, RETIEF STREET TERMINAL</b></p> <p><b>INBOUND</b></p> <p>- From Bhobhonoma, into and along P399 into ZM109, into MR139, into Sweetwaters Road, into Swartkop Road, into Mayors walk ( M80), into and along Berg Street to the rank at the corner of Retief and Berg Street.</p> <p><b>4.2 FROM RETIEF STREET TERMINAL TO BHOBHONOMA (D1130)</b></p> <p><b>OUTBOUND</b></p> <p>- From Retief Street Terminal into Berg Street, left into East Street, left into Boom Street, right into Retief Street, left into Victoria Road which becomes Winston Road and right into Mayors Walk which becomes Swartkop road and into Sweetwaters road (M80), into M139, into ZM109, into P399 and proceed to Bhobhonoma.</p>



## transport

Department:  
Transport  
Province of KwaZulu-Natal

## GAZETTE

LGKZNG04-2016-  
APR

REGION: ALL

12.5	<p>ROUTE 5</p> <p>5.1 FROM EZIBONIVINI TO RETIEF STREET TERMINAL</p> <p>INBOUND</p> <p>- From Ezibonivini, into and along P399 into ZM109, into MR139, into Sweetwaters Road, into Swartkop Road, into Mayors walk ( M80), into and along Berg Street to the rank at the corner of Retief and Berg Street.</p> <p>5.2 FROM RETIEF STREET TERMINAL TO EZIBONIVINI (P142)</p> <p>OUTBOUND</p> <p>- From Retief Street Terminal into Berg Street, left into East Street, left into Boom Street, right into Retief Street, left into Victoria Road which becomes Winston Road and right into Mayors Walk which becomes Swartkop road and into Sweetwaters road (M80), into M139, into ZM109, into P399 and proceed to Ezibonivini.</p>
12.6	<p>ROUTE 6</p> <p>6.1 FROM MBUTSHANA (A3683) TO HILTON HOTEL</p> <p>INBOUND</p> <p>- From Mbutshana, into p139 and proceed to Hilton Hotel direct.</p> <p>6.2 FROM HILTON HOTEL TO MBUTSHANA (A3683)</p> <p>OUTBOUND</p> <p>- From Hilton Hotel, into P 139 and proceed to Mbutshana direct.</p>
12.7	<p>ROUTE 7</p> <p>7.1 FROM GUBESHE TERMINUS TO SOMME STREET RANK ( BELL TO HARVARD) KPH0003</p> <p>INBOUND</p> <p>- From Gubeshe Terminus, into MR139, into Hilton, into N3, into Carel Orhtmann Road, into District Road, into Wilson Road, into Zeederburgh Road which becomes Main Road, into Morling Street and proceed to Somme Street Rank.</p> <p>7.2 FROM SOMME STREET RANK TO GUBESHE</p> <p>OUTBOUND</p> <p>- From Somme Street Rank, into Main Road which becomes Zeederburgh, into Wilson Road, District Road, into Carel Ohrtmann Road, into P367 into M139 and proceed to Gubeshe Terminus.</p>
12.8	<p>ROUTE 8</p> <p>8.1 FROM MBUTSHANA (A3683) TO RETIEF STREET TERMINAL</p> <p>INBOUND</p> <p>- From Mbutshana, into and along P399 into ZM109, into MR139, into Sweetwaters Road, into Swartkop Road, into Mayors walk (M80), into and along Berg Street to the rank at the corner of Retief and Berg Street.</p> <p>8.2 FROM RETIEF STREET TERMINAL TO MBUTSHANA (A3683)</p> <p>OUTBOUND</p> <p>- From Retief Street Terminal into Berg Street, left into East Street, left into Boom Street, right into Retief Street, left into Victoria Road which becomes Winston Road and right into Mayors Walk which becomes Swartkop road and into Sweetwaters road (M80), into M139, into ZM109, into P399 and proceed to Mbutshana.</p>



## transport

Department:  
Transport  
Province of KwaZulu-Natal

## GAZETTE

LGKZNG04-2016-  
APR

REGION: ALL

1) <b>Application Number:</b> APP0047269	2) <b>Gazette Number:</b> LGKZNG04-2016-APR
3) <b>Applicant:</b> TCV ZIKALALA <b>ID NO.</b> 6302070663087 <b>Association:</b> NOT AVAILABLE	4) <b>Applicant Address:</b> BOX 14798 MADADENI NEWCASTLE 2951
5) <b>Existing Licence Holder:</b> NOT APPLICABLE <b>ID NO.</b> NOT APPLICABLE	6) <b>Existing Licence Holder Address:</b> NOT APPLICABLE
7) <b>Type of application:</b> NEW OPERATING LICENCE	8) <b>Operating Licence Number:</b> NOT AVAILABLE
9) <b>Vehicle Type:</b> MINIBUS	10) 1 x 15 (SEATED) + 0 (STANDING)
11) <b>Region:</b> AMAJUBA	
12.1	FROM HOUSE NO 2212 MADADENI SECTION 2 TURN LEFT TO JOIN AMAJUBA ROAD AND TURN RIGHT TO SECTION 1 AREA HOUSE NO A770 PICKING UP A LEARNER THEN TURN RIGHT TO HOUSE NO A 348 THEN TURN LEFT TO KWEZI AREA AND PICK UP AT HOUSE NO 9041,9044 AND 9441 THEN TURN RIGHT GOING TO AMAJUBA ROAD THAN TURN LEFT AT DR NELSON MANDELA ROAD AND TURN RIGHT TO INKOSI ALBERT LUTHULI PICK UP AT HOUSE NO E8475 TURN LEFT AND GO JOIN INKOSI UBHAMBATHA AREA AND TURN LEFT RIGHT THAN PICK UP TWO LEARNERS AT SECTION4 AT HOUSE NO D4960 AND D4962 FROM THERE TURN RIGHT AND JOIN DR f.T MDLALOSE TURN RIGHT THAN TURN LEFT TO AMAJUBA ROAD AND PICK UP LEARNERS AT HOUSE NO5260 AND 5264 AND GO BACK TO AMAJUBA ROAD TO JOIN DR FT MDLALOSE TURN LEFT AND PICK UP 6 LEARNERS AT C3944,C2860 AND C2875 AND TURN LEFT TO DROPPING OFF AT HLABANI PRIMARY SCHOOL THAN GO BACK TO MAJUBA ROAD AND TURN LEFT TO DROP OFF AT MBALENHLE PRIMARY SCHOOL GO STRAIGHT AND TURN LEFT AND GO UP STRAIGHT TURN RIGHT TO DROP OFF LEARNERS SIPHENI HIGHER PRIMARY THAN GOING TO VUMALANI PRIMARY RETURN JOURNEY AS MORNING BUT IN REVERSE



## transport

Department:  
Transport  
Province of KwaZulu-Natal

## GAZETTE

LGKZNG04-2016-  
APR

REGION: ALL

1) <b>Application Number:</b> APP0047275	2) <b>Gazette Number:</b> LGKZNG04-2016-APR
3) <b>Applicant:</b> BN KHUMALO <b>ID NO.</b> 7712180919089 <b>Association:</b> AZALEA TAXI ASSOCIATION	4) <b>Applicant Address:</b> PO BOX 265 PIETERMARITZBURG 3201
5) <b>Existing Licence Holder:</b> BS MBENSE <b>ID NO.</b> 5210025276080	6) <b>Existing Licence Holder Address:</b> PO BOX 3322 PMBURG 3200
7) <b>Type of application:</b> NORMAL TRANSFER	8) <b>Operating Licence Number:</b>
9) <b>Vehicle Type:</b> MINIBUS	10) 1 x 15 (SEATED) + 0 (STANDING)
11) <b>Region:</b> UMGUNGUNDLOVU	
12.1	AZALEA to PIETERMARITZBURG via UNIT 18 / FEZOKUHLE SCHOOL / 30 / MAQINASE / POST OFFICE / Restricted from picking up on forward leg between 30 and Pietermaritzburg, Restricted from setting down on return leg between 30 and Pietermaritzburg.



## transport

Department:  
Transport  
Province of KwaZulu-Natal

## GAZETTE

LGKZNG05-2016-  
APR

REGION: ALL

1) <b>Application Number:</b> APP0046636	2) <b>Gazette Number:</b> LGKZNG05-2016-APR
3) <b>Applicant:</b> N KHANYILE <b>ID NO.</b> 7009220669083 <b>Association:</b> NGWELEZANE TAXI ASSOCIATION	4) <b>Applicant Address:</b> P O BOX 78473 EMPANGENI KWA-ZULU NATAL 3880
5) <b>Existing Licence Holder:</b> S KHANYILE <b>ID NO.</b> 2308055135086	6) <b>Existing Licence Holder Address:</b> PO BOX2208 EMPANGENI 3880
7) <b>Type of application:</b> DECEASED TRANSFER	8) <b>Operating Licence Number:</b>
9) <b>Vehicle Type:</b> MINIBUS	10) 1 x 15 (SEATED) + 0 (STANDING)
11) <b>Region:</b> UTHUNGULU	
12.1	<p>ROUTE 2. NGWELEZANE TO RICHARDSBAY</p> <p>From Ngwelezane into Ngwelezane Road left into Tanner and right into main Road R34 (John Ross Highway) turn left into Geleirgang and turn into Allumina Alle to Chackline turn right into Guiden Gracht turn left into Bullion Boulavard turn left or right into CBD and return proceed to John Ross Highway by Kruger Rand and turn right into R34 (Mtuba Road) turn right Alkan Strand (Beaches) and return.</p>
12.2	<p>ROUTE 1. FROM NGWELEZANE TO EMPANGENI &amp; EMPANGENI RAIL</p> <p>From Ngwelezane into Ngwelezane Road turn left into Tanner Road and turn right into Rank B and return or proceed to Tanner Road and turn right then turn left into Main Road(Eshowe Road) and left into Frank Bull and right into Old Main Road turn right Oxland Road to Maxwell Road and turn left into Lot 63 or proceed to Commercial Road and turn right then left into Union Street to NPA (War Memmorial Hospital) and left into Ukhula Street turn right into Biyela Street and left into Maxwell street and turn left into Smith Street and right to Commercial Road or turn left from Ngwelezane into Western bypass MR 166 (Melmoth Road) and proceed to Ukhula Street or turn right into Main Road R34 (Eshowe Road) and turn left into Maxwell street and return or from Ngwelezane Road turn left into Dunford Road and turn left into Gemin Road and left into Sigma Crescent proceed to Gemin Road turn left to Dunford Road and turn right into President Swart and left into Main Road or turn left into President Swart turn right into Dunn Road and left or right to Frank Bull.</p>
12.3	<p>ROUTE 3. NGWELEZANE TO KWADLANGEZWA</p> <p>From Ngwelezane into Ngwelezane Road turn right into (Old N3) R102 turn right into University Park and return.</p>





## transport

Department:  
Transport  
Province of KwaZulu-Natal

## GAZETTE

LGKZNG05-2016-  
APR

REGION: ALL

1) <b>Application Number:</b> APP0047137	2) <b>Gazette Number:</b> LGKZNG05-2016-APR
3) <b>Applicant:</b> SZ XULU <b>ID NO.</b> 8111025455087 <b>Association:</b> MELMOTH TRANSPORT OWNERS ASSOCIATION	4) <b>Applicant Address:</b> P. O. BOX 833 MELMOTH 3835
5) <b>Existing Licence Holder:</b> NOT APPLICABLE <b>ID NO.</b> NOT APPLICABLE	6) <b>Existing Licence Holder Address:</b> NOT APPLICABLE
7) <b>Type of application:</b> NEW OPERATING LICENCE	8) <b>Operating Licence Number:</b> NOT AVAILABLE
9) <b>Vehicle Type:</b> MINIBUS	10) 1 x 15 (SEATED) + 0 (STANDING)
11) <b>Region:</b> UTHUNGULU	
12.1	ROUTE 2: MELMOTH TO EMPANGENI From Melmoth Taxi Rank turn right to Victoria Street turn left into R34 into main road, turn left in Biyela Street drop off and turn back along Biyela Street, then turn right to R34 then left along Knutlen Street to Empangeni A Rank and return to Melmoth Taxi Rank, return on the same route.
12.2	ROUTE 3: MELMOTH TO ESHOWE From Melmoth Taxi Rank turn right to Victoria Street, turn left to R66 and proceed right to Osborne Road to Eshowe Taxi Rank return on the same route.
12.3	ROUTE 6 MELMOTH TO NQUTHU From Melmoth Taxi Rank and right to Victoria Street proceed and turn left to R68 and proceed to Nquthu Taxi Rank pick and drop and return to Melmoth Taxi Rank, return on the same route.
12.4	ROUTE 5: MELMOTH TO DENNY DALTON: From Melmoth Taxi Rank to Victoria Street, and turn right to R66 proceed to R34 turn right to P514 Denny Dalton Rank pick and drop and return to Melmoth Rank, return on the same route.
12.5	ROUTE 8: MELMOTH TO MANDENI From Melmoth Taxi Rank turn right to Victoria Street and turn left to R66/R34 proceed and turn right to R102 then right to P265 and proceed to Road No 459 to Mandeni Taxi Rank and return to Melmoth Taxi Rank return along the same road.
12.6	CONDITIONS/RESTRICTIONS 1. Passengers may be picked up and/or set down only at designated Taxi Rank or Taxi Stop, which shall exclude Bus Stops. 2. Entry or ranking on private property is not permitted without permission of the Landlord, a copy of which must be supplied to the Board before issue operating license. 3. Without having entered into an agreement with other operators on a common route, as contemplated by section 88 (2) (B) of Act 22 of 2000, the picking up or setting down of passengers on such route is not permitted. A copy of such agreement must be supplied to the Board. 4. At ranks, whether on -street or off-street, only the taxis that can be accommodated in the demarcated area may occupy the rank, excess vehicles must hold elsewhere at designated holding areas. 5. Rank permits or letters of authority must be produced in respect of all ranks in municipal arrears, in particular major towns and cities. 6. The allocation of any route or portion of a route is subject to the condition that it has been approved and allocated in good faith and that such route will be invalid should it transpire that the route or portion thereof will, or has caused conflict due to it having been approved based on incorrect or false information supplied to the Board or as a result of an error. In such instance the operating license must be returned to the Board for correction. 7. The vehicle must be covered by motor vehicle insurance as well as personal liability insurance.
12.7	ROUTE 21 MELMOTH TO NONGOMAFROM MELMOTH TAXI RANK TURN RIGHT TO VICTORIA STREET TURN RIGHT AGAIN TO R66/R34 PROCEED AND PROCEED TO ULUNDI 19 TURN TO R66 TO NONGOMA TAXI RANK DIRECT AND RETURN.



## transport

Department:  
Transport  
Province of KwaZulu-Natal

## GAZETTE

LGKZNG05-2016-  
APR

REGION: ALL

1) <b>Application Number:</b> APP0047231	2) <b>Gazette Number:</b> LGKZNG05-2016-APR
3) <b>Applicant:</b> RHINO RIDGE LODGE (PTY) LTD <b>ID NO.</b> 2013/059735/07 <b>Association:</b> NOT AVAILABLE	4) <b>Applicant Address:</b> GAME LODGE P.P. BOX 1593 ESHOWE 3815
5) <b>Existing Licence Holder:</b> NOT APPLICABLE <b>ID NO.</b> NOT APPLICABLE	6) <b>Existing Licence Holder Address:</b> NOT APPLICABLE
7) <b>Type of application:</b> NEW OPERATING LICENCE	8) <b>Operating Licence Number:</b> NOT AVAILABLE
9) <b>Vehicle Type:</b> NOT AVAILABLE	10) 1 x 0 (SEATED) + 0 (STANDING)
11) <b>Region:</b> UTHUNGULU	
12.1	HLUHLUWE GAME LOGDE TO DIFFERENT POINT WITHIN KWAZULU NATAL



## transport

Department:  
Transport  
Province of KwaZulu-Natal

## GAZETTE

LGKZNG05-2016-  
APR

REGION: ALL

1) <b>Application Number:</b> APP0047241	2) <b>Gazette Number:</b> LGKZNG05-2016-APR
3) <b>Applicant:</b> MZIWENKOSI ENOCK CELE <b>ID NO.</b> 4701265534080 <b>Association:</b> NHLABANE TAXI ASSOCIATION	4) <b>Applicant Address:</b> PO BOX 8111 MEERENSEE  3901
5) <b>Existing Licence Holder:</b> MC NTENGA <b>ID NO.</b> 4908045233087	6) <b>Existing Licence Holder Address:</b> P.O. BOX 10790 MEERENSEE KWAZULU-NATAL KWA-ZULU NATAL 3901
7) <b>Type of application:</b> NORMAL TRANSFER	8) <b>Operating Licence Number:</b>
9) <b>Vehicle Type:</b> MINIBUS	10) 1 x 15 (SEATED) + 0 (STANDING)
11) <b>Region:</b> UTHUNGULU	
12.1	ROUTE 1. From Sokhulu Taxi Rank into ZM 350, turn right to N2-R102 to Mtubatuba Taxi Rank direct and return.
12.2	ROUTE 2. From Sokhulu Taxi Rank into ZM 350, continue with ZM 350 and cross N2 R102 to Kwa-Mbonambi Taxi Rank, direct and return
12.3	ROUTE 3. From Sokhulu Taxi Rank into ZM350, turn left to P515, continue with P515, join with D1559, turn right into RBM Road, continue with P515, via Meerensee, drop passengers only, Anglers Rod, right to John Ross Parkway R34 to CBD Taxi Rank, Richardsbay, direct and return
12.4	ROUTE 4. From Sokhulu Taxi Rank into ZM350, left to P515, right to RBM Road, via Meerensee, drop passengers only, Anglers Rod, continue with R34 to Empangeni, A-Rank, direct and return



## transport

Department:  
Transport  
Province of KwaZulu-Natal

## GAZETTE

LGKZNG05-2016-  
APR

REGION: ALL

1) <b>Application Number:</b> APP0047252	2) <b>Gazette Number:</b> LGKZNG05-2016-APR
3) <b>Applicant:</b> JS MADUNA <b>ID NO.</b> 4603215523082 <b>Association:</b> SIZWE TAXI ASSOCIATION	4) <b>Applicant Address:</b> P O BOX 51602 OSIZWENI NEWCASTLE KWA-ZULU NATAL 2952
5) <b>Existing Licence Holder:</b> NOT APPLICABLE <b>ID NO.</b> NOT APPLICABLE	6) <b>Existing Licence Holder Address:</b> NOT APPLICABLE
7) <b>Type of application:</b> NEW OPERATING LICENCE	8) <b>Operating Licence Number:</b> LKNKZN0119781
9) <b>Vehicle Type:</b> MINIBUS	10) 1 x 14 (SEATED) + 0 (STANDING)
11) <b>Region:</b> AMAJUBA	
12.1	ROUTE 1 FROM OSIZWENI TO MADADENI From Osizweni Township all Sections using authorised public road transport to join P483 at Empompini Teku, Khuzani then turn right at Teku to join BR1.
12.2	4. NEWCASTLE - ERMELO  From Newcastle Terminus Taxi Rank, into Voortrekaar, turn left into Kirkland Street, turn left into Allen Street, into P354T, into N11-4, pass Charlestown, pass Volkrust, pass Amersfort enter with N11 Road to Ermelo with Kerk Street and turn right into Ermelo Taxi Rank
12.3	ROUTE 11 OSIZWENI TO UTRECHT & RETURN (a) From Osizweni Section C,D&E via Top Rank towards Empompini join P483 Road via Kubeka stand Eshlahleni Jackalaspans, Dicks turn off Mndozo School H\Khumalo Stand, Esiteshini, Rautmans Dairy Stop, Zimbuthu Area Stop, KwaCele Stop via either White City Emadeleni to Utrecht taxi Rank. Return as same as forward route Restriction: No restriction to and from (b) From Osizweni Section via Makhanya, Ema Four P483 Road via Enyonini Stop, Emasangweni stop Dicks bus stop, Zimbuthu Area via either White City or Emadeleni until Utrecht Taxi Rank. RETURN: SAME AS FORWARD ROUTE. RESTRICTION: NO RESTRICTION TO AND FROM. (c) From Osizweni C,D &E via Top Rank, Emathangini, Emaromeni Esitolo Esibomvu Xolani towards Empompini via P483 Road to Dick turn off Mndozo bus Stop to Madeleni until Utrecht Taxi Rank. RETURN: SAME AS FORWARD ROUTE. RESTRICTION: NO RESTRICTION TO AND FROM. (d) From Osizweni Section C,D &E via khuzani, Manzana & join main road to P483 Dicks turn off Mndozo bus Stop Zimbuthu Area, Kwacele Stop via White City or Emadeleni until Utrecht Taxi Rank. RETURN: SAME AS FORWARD ROUTE. RESTRICTION: NO RESTRICTION TO AND FROM.



## transport

Department:  
Transport  
Province of KwaZulu-Natal

## GAZETTE

LGKZNG05-2016-  
APR

REGION: ALL

1) <b>Application Number:</b> APP0047261	2) <b>Gazette Number:</b> LGKZNG05-2016-APR
3) <b>Applicant:</b> TCV ZIKALALA <b>ID NO.</b> 6302070663087 <b>Association:</b> NOT AVAILABLE	4) <b>Applicant Address:</b> B2212 SECTION 2 MADADENI KWAZULU-NATAL 2951
5) <b>Existing Licence Holder:</b> NOT APPLICABLE <b>ID NO.</b> NOT APPLICABLE	6) <b>Existing Licence Holder Address:</b> NOT APPLICABLE
7) <b>Type of application:</b> NEW OPERATING LICENCE	8) <b>Operating Licence Number:</b> NOT AVAILABLE
9) <b>Vehicle Type:</b> MINIBUS	10) 1 x 16 (SEATED) + 0 (STANDING)
11) <b>Region:</b> UMZINYATHI	
12.1	FROM HOUSE NO 2212 MADADENI SECTION 2 TURN RIGHT TO JOIN AMAJUBA ROAD AND TURN RIGHT TO JOIN DR FT MDLALOSE ROAD. THAN TURN RIGHT TO INKOSI UBHAMBATHA ROAD TURNING LEFT TO SECTION 4 AREA PICK UP THREE LEARNERS IN HOUSE NO 6685 , 6686, 6686 TURN LEFT PICK UP LEARNERS IN HOUSE NO 6070, 6249, 6316 TURN RIGHT PICK UP TWO LEARNERS IN HOUSE NO 5960 THAN TURN RIGHT PICK UP TWO LEARNERS IN HOUSE NO 5876 THAN LEFT TO PICK UP 3 LEARNERS IN HOUSE NO 4893 AND 4870 GO BACK TO INKOSI BHAMBATHA ROAD THAN TURN LEFT TO JOIN SECTION2 AREA TO PICK UP LEARNERS IN HOUSSSE NO 1314 TURN RIGHT TO HOUSE NO 1314 AND GO BACK TO AMAJUBA ROAD THAN TURN LEFT TO JOIN NEWCASTLE ROAD JOINING N11 TURN RIGHT TO ALLEN STREET TURN LEFT TO KIRK LAND STREET. PETERSON STREET TURN RIGHT SUTHERLAND STREET TURN LEF TO KIRK LAND STREET THAN TURN RIGHT TO JOIN CENTRE ROAD TO SURGAVILLE PRIMARY SCHOOL PARKING AREA DROPPING OFF LEARNERS. GO BACK TO JOIN SUTHERLAND STREET THAN LEFT TO JOIN PETERSON STREET AND DROPPING OFF LEARNERS AT LENNXTON PRIMARY SCHOOL PARKING AREA. RETURN JOURNEY SAME AS MORNING BUT IN REVRSE.



## transport

Department:  
Transport  
Province of KwaZulu-Natal

## GAZETTE

LGKZNG05-2016-  
APR

REGION: ALL

1) <b>Application Number:</b> APP0047266	2) <b>Gazette Number:</b> LGKZNG05-2016-APR
3) <b>Applicant:</b> TCV ZIKALALA <b>ID NO.</b> 6302070663087 <b>Association:</b> NOT AVAILABLE	4) <b>Applicant Address:</b> BOX 14798 MADADENI NEWCASTLE 2951
5) <b>Existing Licence Holder:</b> NOT APPLICABLE <b>ID NO.</b> NOT APPLICABLE	6) <b>Existing Licence Holder Address:</b> NOT APPLICABLE
7) <b>Type of application:</b> NEW OPERATING LICENCE	8) <b>Operating Licence Number:</b> NOT AVAILABLE
9) <b>Vehicle Type:</b> MINIBUS	10) 1 x 13 (SEATED) + 0 (STANDING)
11) <b>Region:</b> AMAJUBA	
12.1	from house no 2212 madadeni section 2 turn right to join Amajuba road and pass dr f.t mdlalose road go straight and turn left to holfina area pick up two learners In house no k1616 and k1623 and back to mAJUBA RD. THAN TURN LEFT TO SECTION 3 AREA PICK UP TWO LEARNERS IN HOUSE NO 3114 AND TURN RIGHT TO PICK UP LAERNERS IN HOUSE NO C2872. TURN RIGHT AND PICK UP LEAERNERS IN HOUSE C3495 AND 4307 AND GO BACK TO DR FT MDLALOSE AND JOIN AGAIN AMAJUBA RD AND TURN RIGHT TO SECTION 1 PICK UP LEARNERS HOUSE NUMBER A 76 AND TURN RIGHT TOPICK UP LERANER HOUSE NUMBER 770 AND BACK TO MAJUBA RD AND TURN RIGHT TO IKHWEZI AREA TO PICK UP LEARNERS IN HOUSE NO10096 AND TURN RIGHT TO HOUSE NO 9876 AND BACK TO AMAJUBA RD. THAN TURN RIGHT TO JOIN NEWCATLE RD JOINING N11 TURN RIGHT TO ABROR PACK SCHOOL AND DROPPING LEARNERS AND GO BACK TO NEWCASTLE RD JOINING N11 RIGHT TO ALLEN STREET THAT TURN RIGHT TO PATTERSON STREET TO BUSY BEE PRIMARY SCHOOL AREA DROPPING OF LEARNERS RETURN JOURNEY SAME AS MORNING BUT IN REVERSE





## transport

Department:  
Transport  
Province of KwaZulu-Natal

## GAZETTE

LGKZNG05-2016-  
APR

REGION: ALL

1) <b>Application Number:</b> APP0047270	2) <b>Gazette Number:</b> LGKZNG05-2016-APR
3) <b>Applicant:</b> DE MNGUNI <b>ID NO.</b> 5406100414089 <b>Association:</b> OSIZWENI TAXI ASSOCIATION	4) <b>Applicant Address:</b> P O BOX 5266 OSIZWENI KWAZULU-NATAL 2952
5) <b>Existing Licence Holder:</b> I MNGUNI <b>ID NO.</b> 5205015433089	6) <b>Existing Licence Holder Address:</b> P O BOX 50130 OSIZWENI KWAZULU NATAL KWA-ZULU NATAL 2953
7) <b>Type of application:</b> DECEASED TRANSFER	8) <b>Operating Licence Number:</b> LKNKZN018980
9) <b>Vehicle Type:</b> NOT AVAILABLE	10) 1 x 15 (SEATED) + 0 (STANDING)
11) <b>Region:</b> AMAJUBA	
12.1	<p>APPROVED ROUTES OSIZWENI TAXI ASSOCIATION</p> <p>ROUTE 1 (A) OSIZWENI TAXI ASSOCIATION ROUTES TO NEWCASTLE</p> <p>STARTING POINTS</p> <p>1. From Section C Osizweni (Bob's Shopping Complex).</p> <p>ROUTES</p> <p>(a) Turn left to Khuzani Shopping Complex on the intersection turn left to Msomi, Proceed and turn right to Makhanya Road, proceed till intersection and turn right to Five Star Shopping Centre, turn left to Xolani High School Road, proceed till intersection and turn right to Empompini Centre then turn left to (R34) Newcastle Road.</p> <p>(b) Turn right to Long Homes Area, proceed and turn left to Top Rank, proceed until Valley Café intersection and turn right to Police Station Road and on the intersection turn left to Ward Six, Zamazama, proceed till Makhasana intersection and turn right, proceed and turn left to Empompini, turn left to (R34) Newcastle Road.</p> <p>(c) Proceed to Osizweni High School turn left and turn right to Top Rank, proceed till Valley Café intersection, proceed till Egagasini General Dealer, Phumla Mqashi General Dealer, Makhasana General Dealer, proceed and turn left to Empompini Area and turn left to (R34) Newcastle Road.</p> <p>To Newcastle.</p> <p>a) Proceed from Mathukusa Intersection with (R34) Newcastle Road till N11 (National Road) turn to left to N11 then turn right to Ladysmith Road, Allen Street and turn left to Kirkland Street turn right to Voortrekker Road and to Newcastle Terminus and return.</p> <p>b) Proceed from Mathukusa intersection with (R34) Newcastle Road till intersection turn right to N11 (National Road) and proceed till the left off-ramp to Albert Wessel Drive and proceed to the third intersection and turn right to Ladysmith Road, Allen Street and turn left to either Murchison or Kirkland Street, turn right to Voortrekker Road to Newcastle Terminus and return along the reverse route to Osizweni.</p> <p>CONDITIONS: NO PICKING UP OR DROPPING OFF ON THE R34 AND N11</p>



## transport

Department:  
Transport  
Province of KwaZulu-Natal

## GAZETTE

LGKZNG05-2016-  
APR

REGION: ALL

1) <b>Application Number:</b> APP0047284	2) <b>Gazette Number:</b> LGKZNG05-2016-APR
3) <b>Applicant:</b> DE MNGUNI <b>ID NO.</b> 5406100414089 <b>Association:</b> OSIZWENI TAXI ASSOCIATION	4) <b>Applicant Address:</b> P O BOX 5266 OSIZWENI KWAZULU-NATAL 2952
5) <b>Existing Licence Holder:</b> I MNGUNI <b>ID NO.</b> 5205015433089	6) <b>Existing Licence Holder Address:</b> P O BOX 50266 OSIZWENI KWAZULU- NATAL 2953
7) <b>Type of application:</b> DECEASED TRANSFER	8) <b>Operating Licence Number:</b>
9) <b>Vehicle Type:</b> MINIBUS	10) 1 x 15 (SEATED) + 0 (STANDING)
11) <b>Region:</b> AMAJUBA	
12.1	(A) OSIZWENI TAXI ASSOCIATION ROUTES TO NEWCASTLE STARTING POINTS 1. From Section C Osizweni (Bob's Shopping Complex). (a) Turn left to Khuzani Shopping Complex on the intersection turn left to Msomi, proceed and turn right to Makhanya Road, proceed till intersection and turn right Five Star Shopping Centre, turn left to Xolani High School Road, proceed till intersection and turn right to Empompini Centre then turn left to (R34) Newcastle Road. (b) Turn right to Long Homes Area, proceed and turn left to Top Rank, proceed until Valley Cafe intersection and turn right to Police Station Road and on the intersection turn left to Ward Six, Zamazama, proceed till Makhasana intersection and turn right, proceed and turn left to Empompini, turn left to (R34) Newcastle Road. (c) Proceed to Osizweni High School turn left and turn right to Top Rank, proceed till Valley Cafe intersection, proceed till Egagasini General Dealer, Phumla Mqashi General Dealer, Makhasana General Dealer proceed and turn left to Empompini Area and turn left to (R34) Newcastle Road. To Newcastle. (a) Proceed from Mathukusa Intersection with (R34) Newcastle Road till N11 (National Road) turn left to N11 then turn right to Ladysmith Road, Allen Street and turn left to Kirkland Street turn right to Voortrekker and to Newcastle terminus and return. (b) Proceed from Mathukusa Intersection with (R34) Newcastle Road till Intersection turn right to N11 (national Road) and proceed till the left off-ramp to Albert Wessel Drive and proceed to the third intersection and turn right to Ladysmith Road, Allen Street and turn left to either Murchison or Kirkland Street turn right to Voortrekker Road to Newcastle Terminus and return along the reserve route to Osizweni. CONDITIONS: NO PICKING UP OR DROPPING OFF ON THE N34 AND N11
12.2	2. TO NEWCASTLE. (a) Seventien, Teku, Nine miles till Mathukusa intersection and turn right to Newcastle Industrial, proceed with Asiphephe Road till Albert Wessel Drive on the third intersection turn right to Diesel Street and turn right to Gutenberg Road and turn left to Stephenson Street, proceed till intersection and turn left to marconi Drive, proceed and turn right to Albert Wessel Drive intersection, then turn right to Faraday Street and turn right to Industria Street, proceed till intersection near cemetery and turn left to Van Der Bijl Road and turn right to Hardwick Street turn left to either Harding Street or Murchison Street on second intersection turn right to Allen Street and turn left to Kirkland Street and turn right to Voortrekker Road and proceed till Newcastle Terminus and return to Osizweni. (b) (i) Proceed from Mathukusa Intersection with (R34) Newcastle Road till N11 (National Road) turn left to N11 then turn right to Ladysmith Road, Allen Street and turn left to Kirkland Street turn right to Voortrekker Road and to Newcastle Terminus and return. (ii) Proceed from Mathukusa intersection with (R34) Newcastle Road till intersection turn right to N11 (National Road) and proceed till the left off-ramp to Albert Wessel Drive and proceed to the third intersection and turn right to Ladysmith Road, Allen Street and turn left to either Murchison or Kirkland Street, turn right to Voortrekker Road to Newcastle terminus and return.



## transport

Department:  
Transport  
Province of KwaZulu-Natal

## GAZETTE

LGKZNG05-2016-  
APR

REGION: ALL

- 12.3** APPROVED ROUTES OSIZWENI TAXI ASSOCIATION ROUTE 1(A) OSIZWENI TAXI ASSOCIATION ROUTES TO NEWCASTLE STARTING POINTS 1. From Section C Osizweni (Bob's Shopping Complex). ROUTES (a) Turn left to Khuzani Shopping Complex on the intersection turn left to Msomi, Proceed and turn right to Makhanya Road, proceed till intersection and turn right to Five Star Shopping Centre, turn left to Xolani High School Road, proceed till intersection and turn right to Empompini Centre then turn left to (R34) Newcastle Road. (b) Turn right to Long Homes Area, proceed and turn left to Top Rank, proceed until Valley Café intersection and turn right to Police Station Road and on the intersection turn left to Ward Six, Zamazama, proceed till Makhasana intersection and turn right, proceed and turn left to Empompini, turn left to (R34) Newcastle Road. (c) Proceed to Osizweni High School turn left and turn right to Top Rank, proceed till Valley Café intersection, proceed till Egagasini General Dealer, Phumla Mqashi General Dealer, Makhasana General Dealer, proceed and turn left to Empompini Area and turn left to (R34) Newcastle Road. To Newcastle. a) Proceed from Mathukusa Intersection with (R34) Newcastle Road till N11 (National Road) turn to left to N11 then turn right to Ladysmith Road, Allen Street and turn left to Kirkland Street turn right to Voortrekker Road and to Newcastle Terminus and return. b) Proceed from Mathukusa intersection with (R34) Newcastle Road till intersection turn right to N11 (National Road) and proceed till the left off-ramp to Albert Wessel Drive and proceed to the third intersection and turn right to Ladysmith Road, Allen Street and turn left to either Murchison or Kirkland Street, turn right to Voortrekker Road to Newcastle Terminus and return along the reverse route to Osizweni. CONDITIONS: NO PICKING UP OR DROPPING OFF ON THE R34 AND N11



## transport

Department:  
Transport  
Province of KwaZulu-Natal

## GAZETTE

LGKZNG05-2016-  
APR

REGION: ALL

1) <b>Application Number:</b> APP0047287	2) <b>Gazette Number:</b> LGKZNG05-2016-APR
3) <b>Applicant:</b> WT NGEMA <b>ID NO.</b> 7302025919088 <b>Association:</b> FREDVILLE TAXI OWNERS ASSOCIATION	4) <b>Applicant Address:</b> P.O. BOX 115 INANDA, DURBAN KWA ZULU NATAL KWA-ZULU NATAL 4031
5) <b>Existing Licence Holder:</b> NOT APPLICABLE <b>ID NO.</b> NOT APPLICABLE	6) <b>Existing Licence Holder Address:</b> NOT APPLICABLE
7) <b>Type of application:</b> NEW OPERATING LICENCE	8) <b>Operating Licence Number:</b> NOT AVAILABLE
9) <b>Vehicle Type:</b> NOT AVAILABLE	10) 1 x 0 (SEATED) + 0 (STANDING)
11) <b>Region:</b> DURBAN WEST	
12.1	FREDVILLE TAXI ASSOCIATION ROUTE 1"1. FREDVILLE INCHANGA TO CATO RIDGE ABATTOIR "From Fredville Taxi Rank turn right into P1-3/R103 turn right into P423/ Eddie Hagan Drive toward Cato Ridge Abattoir and rank at the Abattoir, return along the same route to Fredville in reverse.
12.2	FREDVILLE INCHANGA TO PIETERMARITZBURG "From Fredville Taxi Rank, turn right into P1-3 / R103 pass Radnor Caltex Filling Station, Cato Ridge dropping passengers, right into N3, right into P418, right into P1-3, turn around at Camperdown Magistrate Court proceed along P1, rejoin N3 at Umlaas Road towards Pietermaritzburg. From the N3 turn left into Old Greytown Road/ Church Street, right into East Street, left into Pietermaritz Street, right into Pine Street, right into Berg Street and proceed to the Taxi Rank at corner of Berg and Retief Street and return into and along Berg Street, right into East Street, left into Old Greytown Road, right into on ramp into and along the N3 towards Camperdown and follow the forward route in reverse to Fredville.
12.3	ROUTE 33. FREDVILLE INCHANGA TO HAMMARSDALE From Fredville Taxi Rank, turn right into P1-3, turn left into P245, turn right into P385, proceed along P385 towards Hammarsdale, turn left into Kelly Road and rank Outside Bee Gee and return along the same route to Fredville in reverse.
12.4	ROUTE 4 4. FREDVILLE INCHANGA TO HILLCREST 4.1. From Fredville Taxi Rank, turn right into P1-3m, left into P245, left into N3, left into M13, Left into Kassier Road dropping passengers, right into Old Main Road (R103) towards Hillcrest, left into Inanda Road (M33), Right into Hillcrest Taxi Rank and return along the same route to Fredville in reverse. 4.2 From Fredville Taxi Rank, turn left into P1-3 proceed along P1-3/ R103 towards Hillcrest pass Drummond, Botha's Hill dropping passengers left into Inanda Road, right into Hillcrest Taxi Rank and return along the same route to Fredville in reverse.
12.5	ROUTE 55.FREDVILLE INCHANGA TO PINETOWN From Fredville Taxi Rank, turn right into P1-3, turn left into P245, left into N3, left into M13, pass Emberton Gillits, Maytime Stores, Kloof dropping passengers pass Fields Hill left into Old Main Road, right into Anderson Road into Anderson Road Taxi Rank and return along the same route to Fredville in reverse.
12.6	ROUTE 66. FREDVILLE INCHANGA TO DURBAN From Fredville Taxi Rank, turn right into P1-3, turn left into P245 left into N3 and proceed along N3 towards Durban, pass Marianhill Toll Plaza, left into Berea Road North, dropping passengers, becoming old Dutch Road, right into Market Road right into Service Road behind English Market, join University Avenue, right into Lancers Road, left into Wills Road and rank at approved ranks for which rank permits have been issued (500/289, 600/609) and return from Wills Road, left into Lancers Road, left into Warwick Avenue, left into Canongate Road, right to join N3 and drive back as per the forward route in reverse



## transport

Department:  
Transport  
Province of KwaZulu-Natal

## GAZETTE

LGKZNG05-2016-  
APR

REGION: ALL

1) <b>Application Number:</b> APP0047299	2) <b>Gazette Number:</b> LGKZNG05-2016-APR
3) <b>Applicant:</b> TWOLINE TRADING 4 (PTY) LTD <b>ID NO.</b> 19992241007 <b>Association:</b> NOT AVAILABLE	4) <b>Applicant Address:</b> PO BOX 60973 PHOENIX 4068
5) <b>Existing Licence Holder:</b> NOT APPLICABLE <b>ID NO.</b> NOT APPLICABLE	6) <b>Existing Licence Holder Address:</b> NOT APPLICABLE
7) <b>Type of application:</b> NEW OPERATING LICENCE	8) <b>Operating Licence Number:</b> 1321606
9) <b>Vehicle Type:</b> BUS	10) 1 x 65 (SEATED) + 25 (STANDING)
11) <b>Region:</b> DURBAN CENTRAL	
12.1	Route Annexure: Attached Contract Number: ZNT1160 Please note that should a contract be terminated, all Operating Licenses/ Permits will be considered to have lapsed



## transport

Department:  
Transport  
Province of KwaZulu-Natal

## GAZETTE

LGKZNG05-2016-  
APR

REGION: ALL

1) <b>Application Number:</b> APP0047300	2) <b>Gazette Number:</b> LGKZNG05-2016-APR
3) <b>Applicant:</b> TWOLINE TRADING 4 (PTY) LTD <b>ID NO.</b> 199902241007 <b>Association:</b> NOT AVAILABLE	4) <b>Applicant Address:</b> PO BOX 60973 PHOENIX  4068
5) <b>Existing Licence Holder:</b> NOT APPLICABLE <b>ID NO.</b> NOT APPLICABLE	6) <b>Existing Licence Holder Address:</b> NOT APPLICABLE
7) <b>Type of application:</b> NEW OPERATING LICENCE	8) <b>Operating Licence Number:</b> 1321603
9) <b>Vehicle Type:</b> BUS	10) 1 x 69 (SEATED) + 25 (STANDING)
11) <b>Region:</b> DURBAN CENTRAL	
12.1	Route Annexure: Attached Contract Number: ZNT1160 Please note that should a contract be terminated, all Operating Licenses/ Permits will be considered to have lapsed



## transport

Department:  
Transport  
Province of KwaZulu-Natal

## GAZETTE

LGKZNG05-2016-  
APR

REGION: ALL

1) <b>Application Number:</b> APP0047302	2) <b>Gazette Number:</b> LGKZNG05-2016-APR
3) <b>Applicant:</b> TWOLINE TRADING 4 (PTY) LTD <b>ID NO.</b> 199902241007 <b>Association:</b> NOT AVAILABLE	4) <b>Applicant Address:</b> PO BOX 60973 PHOENIX 4068
5) <b>Existing Licence Holder:</b> NOT APPLICABLE <b>ID NO.</b> NOT APPLICABLE	6) <b>Existing Licence Holder Address:</b> NOT APPLICABLE
7) <b>Type of application:</b> NEW OPERATING LICENCE	8) <b>Operating Licence Number:</b> 1321604
9) <b>Vehicle Type:</b> BUS	10) 1 x 69 (SEATED) + 24 (STANDING)
11) <b>Region:</b> DURBAN CENTRAL	
12.1	Route Annexure: Attached Contract Number: ZNT1160 Please note that should a contract be terminated, all Operating Licenses/ Permits will be considered to have lapsed





## transport

Department:  
Transport  
Province of KwaZulu-Natal

## GAZETTE

LGKZNG05-2016-  
APR

REGION: ALL

1) <b>Application Number:</b> APP0047303	2) <b>Gazette Number:</b> LGKZNG05-2016-APR
3) <b>Applicant:</b> TWOLINE TRADING 4 (PTY) LTD <b>ID NO.</b> 199902241007 <b>Association:</b> NOT AVAILABLE	4) <b>Applicant Address:</b> PO BOX 60973 PHOENIX 4068
5) <b>Existing Licence Holder:</b> NOT APPLICABLE <b>ID NO.</b> NOT APPLICABLE	6) <b>Existing Licence Holder Address:</b> NOT APPLICABLE
7) <b>Type of application:</b> NEW OPERATING LICENCE	8) <b>Operating Licence Number:</b> 1321610
9) <b>Vehicle Type:</b> BUS	10) 1 x 65 (SEATED) + 22 (STANDING)
11) <b>Region:</b> DURBAN CENTRAL	
12.1	Route Annexure: Attached Contract Number: ZNT1160 Please note that should a contract be terminated, all Operating Licenses/ Permits will be considered to have lapsed



## transport

Department:  
Transport  
Province of KwaZulu-Natal

## GAZETTE

LGKZNG05-2016-  
APR

REGION: ALL

1) <b>Application Number:</b> APP0047306	2) <b>Gazette Number:</b> LGKZNG05-2016-APR
3) <b>Applicant:</b> TWOLINE TRADING 4 (PTY) LTD <b>ID NO.</b> 199902241007 <b>Association:</b> NOT AVAILABLE	4) <b>Applicant Address:</b> PO BOX 60973 PHOENIX 4068
5) <b>Existing Licence Holder:</b> NOT APPLICABLE <b>ID NO.</b> NOT APPLICABLE	6) <b>Existing Licence Holder Address:</b> NOT APPLICABLE
7) <b>Type of application:</b> NEW OPERATING LICENCE	8) <b>Operating Licence Number:</b> 1322704
9) <b>Vehicle Type:</b> BUS	10) 1 x 65 (SEATED) + 30 (STANDING)
11) <b>Region:</b> DURBAN CENTRAL	
12.1	Route Annexure: Attached Contract Number: ZNT1160 Please note that should a contract be terminated, all Operating Licenses/ Permits will be considered to have lapsed



## transport

Department:  
Transport  
Province of KwaZulu-Natal

## GAZETTE

LGKZNG05-2016-  
APR

REGION: ALL

1) <b>Application Number:</b> APP0047307	2) <b>Gazette Number:</b> LGKZNG05-2016-APR
3) <b>Applicant:</b> TWOLINE TRADING 4 (PTY) LTD <b>ID NO.</b> 199902241007 <b>Association:</b> NOT AVAILABLE	4) <b>Applicant Address:</b> PO BOX 60973 PHOENIX 4068
5) <b>Existing Licence Holder:</b> NOT APPLICABLE <b>ID NO.</b> NOT APPLICABLE	6) <b>Existing Licence Holder Address:</b> NOT APPLICABLE
7) <b>Type of application:</b> NEW OPERATING LICENCE	8) <b>Operating Licence Number:</b> 1321605
9) <b>Vehicle Type:</b> BUS	10) 1 x 65 (SEATED) + 25 (STANDING)
11) <b>Region:</b> DURBAN CENTRAL	
12.1	Route Annexure: Attached Contract Number: ZNT1160 Please note that should a contract be terminated, all Operating Licenses/ Permits will be considered to have lapsed



## transport

Department:  
Transport  
Province of KwaZulu-Natal

## GAZETTE

LGKZNG05-2016-  
APR

REGION: ALL

1) <b>Application Number:</b> APP0047308	2) <b>Gazette Number:</b> LGKZNG05-2016-APR
3) <b>Applicant:</b> TWOLINE TRADING 4 (PTY) LTD <b>ID NO.</b> 199902241007 <b>Association:</b> NOT AVAILABLE	4) <b>Applicant Address:</b> PO BOX 60973 PHOENIX 4068
5) <b>Existing Licence Holder:</b> NOT APPLICABLE <b>ID NO.</b> NOT APPLICABLE	6) <b>Existing Licence Holder Address:</b> NOT APPLICABLE
7) <b>Type of application:</b> NEW OPERATING LICENCE	8) <b>Operating Licence Number:</b> 1321609
9) <b>Vehicle Type:</b> BUS	10) 1 x 64 (SEATED) + 25 (STANDING)
11) <b>Region:</b> DURBAN CENTRAL	
12.1	Route Annexure: Attached Contract Number: ZNT1160 Please note that should a contract be terminated, all Operating Licenses/ Permits will be considered to have lapsed



## transport

Department:  
Transport  
Province of KwaZulu-Natal

## GAZETTE

LGKZNG05-2016-  
APR

REGION: ALL

1) <b>Application Number:</b> APP0047309	2) <b>Gazette Number:</b> LGKZNG05-2016-APR
3) <b>Applicant:</b> TWOLINE TRADING 4 (PTY) LTD <b>ID NO.</b> 199902241007 <b>Association:</b> NOT AVAILABLE	4) <b>Applicant Address:</b> PO BOX 60973 PHOENIX 4068
5) <b>Existing Licence Holder:</b> NOT APPLICABLE <b>ID NO.</b> NOT APPLICABLE	6) <b>Existing Licence Holder Address:</b> NOT APPLICABLE
7) <b>Type of application:</b> NEW OPERATING LICENCE	8) <b>Operating Licence Number:</b> 1321602
9) <b>Vehicle Type:</b> BUS	10) 1 x 67 (SEATED) + 27 (STANDING)
11) <b>Region:</b> DURBAN CENTRAL	
12.1	Route Annexure: Attached Contract Number: ZNT1160 Please note that should a contract be terminated, all Operating Licenses/ Permits will be considered to have lapsed



## transport

Department:  
Transport  
Province of KwaZulu-Natal

## GAZETTE

LGKZNG05-2016-  
APR

REGION: ALL

1) <b>Application Number:</b> APP0047311	2) <b>Gazette Number:</b> LGKZNG05-2016-APR
3) <b>Applicant:</b> TWOLINE TRADING 4 (PTY) LTD <b>ID NO.</b> 199902241007 <b>Association:</b> NOT AVAILABLE	4) <b>Applicant Address:</b> PO BOX 60973 PHOENIX 4068
5) <b>Existing Licence Holder:</b> NOT APPLICABLE <b>ID NO.</b> NOT APPLICABLE	6) <b>Existing Licence Holder Address:</b> NOT APPLICABLE
7) <b>Type of application:</b> NEW OPERATING LICENCE	8) <b>Operating Licence Number:</b> 1321607
9) <b>Vehicle Type:</b> BUS	10) 1 x 65 (SEATED) + 25 (STANDING)
11) <b>Region:</b> DURBAN CENTRAL	
12.1	Route Annexure: Attached Contract Number: ZNT1160 Please note that should a contract be terminated, all Operating Licenses/ Permits will be considered to have lapsed



## transport

Department:  
Transport  
Province of KwaZulu-Natal

## GAZETTE

LGKZNG05-2016-  
APR

REGION: ALL

1) <b>Application Number:</b> APP0047312	2) <b>Gazette Number:</b> LGKZNG05-2016-APR
3) <b>Applicant:</b> TWOLINE TRADING 4 (PTY) LTD <b>ID NO.</b> 199902241007 <b>Association:</b> NOT AVAILABLE	4) <b>Applicant Address:</b> PO BOX 60973 PHOENIX 4068
5) <b>Existing Licence Holder:</b> NOT APPLICABLE <b>ID NO.</b> NOT APPLICABLE	6) <b>Existing Licence Holder Address:</b> NOT APPLICABLE
7) <b>Type of application:</b> NEW OPERATING LICENCE	8) <b>Operating Licence Number:</b> 1321608
9) <b>Vehicle Type:</b> BUS	10) 1 x 65 (SEATED) + 25 (STANDING)
11) <b>Region:</b> DURBAN CENTRAL	
12.1	Route Annexure: Attached Contract Number: ZNT1160 Please note that should a contract be terminated, all Operating Licenses/ Permits will be considered to have lapsed





## transport

Department:  
Transport  
Province of KwaZulu-Natal

## GAZETTE

LGKZNG05-2016-  
APR

REGION: ALL

1) <b>Application Number:</b> APP0047313	2) <b>Gazette Number:</b> LGKZNG05-2016-APR
3) <b>Applicant:</b> TWOLINE TRADING 4 (PTY) LTD <b>ID NO.</b> 199902241007 <b>Association:</b> NOT AVAILABLE	4) <b>Applicant Address:</b> PO BOX 60973 PHOENIX 4068
5) <b>Existing Licence Holder:</b> NOT APPLICABLE <b>ID NO.</b> NOT APPLICABLE	6) <b>Existing Licence Holder Address:</b> NOT APPLICABLE
7) <b>Type of application:</b> NEW OPERATING LICENCE	8) <b>Operating Licence Number:</b> 1321925
9) <b>Vehicle Type:</b> BUS	10) 1 x 65 (SEATED) + 21 (STANDING)
11) <b>Region:</b> DURBAN CENTRAL	
12.1	Route Annexure: Attached Contract Number: ZNT1160 Please note that should a contract be terminated, all Operating Licenses/ Permits will be considered to have lapsed



## transport

Department:  
Transport  
Province of KwaZulu-Natal

## GAZETTE

LGKZNG06-2016-  
APR

REGION: ALL

1) <b>Application Number:</b> APP0046919	2) <b>Gazette Number:</b> LGKZNG06-2016-APR
3) <b>Applicant:</b> JN SHABALALA <b>ID NO.</b> 6601015641086 <b>Association:</b> NOT AVAILABLE	4) <b>Applicant Address:</b> P.O BOX 141546 MADADENI 2951
5) <b>Existing Licence Holder:</b> NOT APPLICABLE <b>ID NO.</b> NOT APPLICABLE	6) <b>Existing Licence Holder Address:</b> NOT APPLICABLE
7) <b>Type of application:</b> NEW OPERATING LICENCE	8) <b>Operating Licence Number:</b> NOT AVAILABLE
9) <b>Vehicle Type:</b> MINIBUS	10) 1 x 14 (SEATED) + 0 (STANDING)
11) <b>Region:</b> AMAJUBA	
12.1	FROM HOUSE NO 1098 AT DRYCUT, TURN RIGHT THEN TURN LEFT TO HOSE NO 1613 SECTION 6 AND PICK THEN GO STRAIGHT TO HOUSE NO 1030 AND PICK, THEN TURN LEFT. THEN TURN RIGHT TO ZENZELE SUPER MARKET THEN RIGHT TO MADADENI HOSPITAL THEN LEFT TO HOUSE NO 8699 SECTION 05 AND PICK, THEN TURN RIGHT SAIGHT AND TURN LEFT, TURN RIGHT TO HOUSE NO 7502 SECTION 05 AND PICK, THEN TURN LEFT TO HOUSE NO 2237 SECTION 06 AND PICK. FROM THERE I TURN RIGHT STRAIGHT AND TURN LEFT STRAIGHT DOWN TO SECTION 04 HOUSE NO 6294 AND PICK. THEN GO STRAIGHT TO HOUSE NO 6584 AND PICK THEN TURN RIGHT VIA WALL TO WALL SUPERMARKET TO HOUSE NO 7265 AND PICK, THEN TURN LEFT TO HOUSE NO 7016 SECTION 04 AND PICK THEN TURN LEFT STRAIGHT AND TURN RIGHT THEN TURN LEFT TO HOUSE NO 10397 SECTION 04 AND PICK. TURN RIGHT TO MADADENI BREWERY TO HOUSE NO 2192 SECTION 02 AND PICK, TURN RIGHT PASS MADADENI POLICE STATION TO JOIN P483 TO NEWCATLE AT MATHUKUZA TURN RIGHT TO JOIN ASIPHEPHE ROAD (ALBERT WESSELS) FURTHER DOWN TURN LEFT TO JOIN OAK LYN IN ARBOR PARK TO FORP SOME OF CHILDREN (SCHOLARS) THAN GO PROCEED FURTHER UP AND TURN RIGHT TO JOIN ALLEN STREET, FURTHER DOWN TURN LEFT TO JOIN PETERSON STREET TO BUSY BEE PRIMARY AND HAPPY CHILDREN PRE PRIMARY SCHOOL AND DROP SCHOLRS AT 07:30. IN THE AFTERNOON I PICK UP SCHOLARS FROM 14H00 TO THEIR RESIDENCE UNTIL 15 H 30 AFTERNOON JOURNEYS SAME AS MORNING IN REVERSE.



## transport

Department:  
Transport  
Province of KwaZulu-Natal

## GAZETTE

LGKZNG06-2016-  
APR

REGION: ALL

1) <b>Application Number:</b> APP0047077	2) <b>Gazette Number:</b> LGKZNG06-2016-APR
3) <b>Applicant:</b> BH MAZIBUKO <b>ID NO.</b> 5712205681088 <b>Association:</b> NONGOMA TAXI ASSOCIATION	4) <b>Applicant Address:</b> P.O. BOX 1851 NONGOMA  3950
5) <b>Existing Licence Holder:</b> NOT APPLICABLE <b>ID NO.</b> NOT APPLICABLE	6) <b>Existing Licence Holder Address:</b> NOT APPLICABLE
7) <b>Type of application:</b> NEW OPERATING LICENCE	8) <b>Operating Licence Number:</b> LKNKZN0128597
9) <b>Vehicle Type:</b> MINIBUS	10) 1 x 12 (SEATED) + 0 (STANDING)
11) <b>Region:</b> ZULULAND	
12.1	<p>ROUTE 1 NONGOMA TAXI ASSOCIATION FROM NONGOMA TO DURBAN</p> <p>From an approved Nongoma Taxi Rank, turn right to Nongoma Main Road into R66, proceed along R66 and pass Ulundi and Melmoth (No drop or pick up will be made). Proceed into R34 and pass Ndundulu and turn right into R66 and pass Eshowe. From Eshowe town turn left to Total Garage (which is refreshment area. No drop or picks up will be made). Proceed along R66 and pass Gingindlovu (No drop or pick up will be made), and proceed to Dokodweni N2 on-ramp turn right and join N2 Toll Road, pass through Umvoti Plaza and pass Ballito and turn into right into M4 (drop may be made, no pick ups), and proceed along M4 to Durban into Ordinance Road, turn left into Soldiers Way (drop off at the Kings Gate), turn right into Leopold Road reaching Warwick Avenue, turn right and (drop can be made at Market, no pick-ups, no pick-ups. Proceed to Albert Road and turn right to Umngeni Road, and exit left to Osborne Street at the approved Taxi Rank. Off load, load and return along the forward route in reverse.</p> <p>1.1 ALTERNATIVE ROUTE NO.1 From approved Taxi Rank in Nongoma follow route as per no.1 above up to Ballito, proceed along N2 Toll Road through Umvoti Plaza and exit to R102 at the Gateway Mall to Umngeni Road, turn left and drop off at the Durban Station, proceed to Leopold Road and drop off at King's Gate and proceed along as detailed above.</p> <p>1.2 ALTERNATIVE ROUTE NO.2 From approved Taxi Rank in Nongoma, proceed to N2 Toll Road, exiting left into N3. Proceed along N3, exit to M13. Drop-off at Engen Garage, cross over to Warwick Avenue, into Alice Road (drop will be made at Grey Street), proceed to an approved rank at Osborne Street and return along route number 1 above.</p>
12.2	<p>Route 2. FROM NONGOMA TO NEWCASTLE</p> <p>From Nongoma Taxi Rank, turn left into R618, proceed along R618 to Ngome (Drop only), and turn left into R69, and cross over to R33 along Vryheid. Proceed along R33 and Blood River T-junction turn right into R34 proceed along R34 to Utrecht (drop can be made only). proceed along R34 and pass Osizweni and Madadeni (no drop only) and proceed to Newcastle, into Newcastle Taxi Rank. Off load, load and return along the forward route in reverse.</p>
12.3	<p>ROUTE 3. FROM NONGOMA TO VRYHEID</p> <p>From Nongoma Taxi Rank, turn left into R618, proceed along R618 to Ngome (Drop can be made only), proceed along R618 and turn left into R69, proceed along to Vryheid Taxi Rank. Offload, load and return along forward route in reverse.</p>



## transport

Department:  
Transport  
Province of KwaZulu-Natal

## GAZETTE

LGKZNG06-2016-  
APR

REGION: ALL

12.4	<p><b>ROUTE 4</b> <b>FROM NONGOMA TO PONGOLA</b></p> <p>From Nongoma Taxi Rank, turn right into R66, proceed along R66 and pass Mahlangasi (drop can be made), and proceed to Magudu along R66, at the T junction turn left along N2 Road, entering town, and turn right to the approved Taxi Rank in Pongola. Off-load, load and return along forward route in reverse.</p>
12.5	<p><b>ROUTE 5.</b> <b>FROM NONGOMA TO MKHUZE</b></p> <p>From Nongoma Taxi Rank, turn left to Main Road and proceed to the junction and take right along R618 at Siphambanweni, turn left along P234, and pass Ekuthokozeni (pick-ups is made subject to condition 5 below), proceed along P234 (Bhanganomona pick-ups is made subject to condition 5 below) to N2 and cross over to N2 to Mkhuze Main Road and turn left to approved taxi rank at Mkhuze. Offload and load return along the forward route in reverse.</p>
12.6	<p><b>Route 6.</b> <b>FROM NONGOMA TO EMPANGENI</b></p> <p>From Nongoma Taxi Rank turn left to the Main Road at the junction turn right along R618, and pass along Buxeden and Hlabisa (no pick and drop made), proceed to Matubatuba, at the N2 junction, turn right into N2 and proceed to Richards Bay (drop is made, no pick ups). Proceed along R34 to Empangeni and drop off only passengers at 'B' Rank and proceed to 'A' Rank. Off-load, load and return along the forward route in reverse.</p> <p><b>6.1.ALTERNATIVE ROUTE</b></p> <p>From Nongoma Taxi Rank, turn right along R66 and pass Ulundi (No pick or drop) and proceed to Melmoth along R66 and drop will be made only. Proceed along R34 to Ndundulu (drop only), and proceed along R34 to Empangeni. Offload and load at Empangeni 'A' Rank and return along the forward route in reverse.</p>



## transport

Department:  
Transport  
Province of KwaZulu-Natal

## GAZETTE

LGKZNG06-2016-  
APR

REGION: ALL

1) <b>Application Number:</b> APP0047228	2) <b>Gazette Number:</b> LGKZNG06-2016-APR
3) <b>Applicant:</b> <input type="checkbox"/> ISIBINDI AFRICA GAME LODGES <b>ID NO.</b> 2013/095655/07 <b>Association:</b> NOT AVAILABLE	4) <b>Applicant Address:</b> PO BOX 1593 ESHOWE 3815
5) <b>Existing Licence Holder:</b> NOT APPLICABLE <b>ID NO.</b> NOT APPLICABLE	6) <b>Existing Licence Holder Address:</b> NOT APPLICABLE
7) <b>Type of application:</b> NEW OPERATING LICENCE	8) <b>Operating Licence Number:</b> NOT AVAILABLE
9) <b>Vehicle Type:</b> NOT AVAILABLE	10) 1 x 0 (SEATED) + 0 (STANDING)
11) <b>Region:</b> UTHUNGULU	
12.1	from hluluwe, isibindi Africa game lodges to different points within the province of kwazulu-natal and return.



## transport

Department:  
Transport  
Province of KwaZulu-Natal

## GAZETTE

LGKZNG06-2016-  
APR

REGION: ALL

1) <b>Application Number:</b> APP0047230	2) <b>Gazette Number:</b> LGKZNG06-2016-APR
3) <b>Applicant:</b> <input type="checkbox"/> ISIBINDI AFRICA GAME LODGES <b>ID NO.</b> 2013/095655/07 <b>Association:</b> NOT AVAILABLE	4) <b>Applicant Address:</b> PO BOX 1593 ESHOWE 3815
5) <b>Existing Licence Holder:</b> NOT APPLICABLE <b>ID NO.</b> NOT APPLICABLE	6) <b>Existing Licence Holder Address:</b> NOT APPLICABLE
7) <b>Type of application:</b> NEW OPERATING LICENCE	8) <b>Operating Licence Number:</b> NOT AVAILABLE
9) <b>Vehicle Type:</b> NOT AVAILABLE	10) 1 x 0 (SEATED) + 0 (STANDING)
11) <b>Region:</b> UTHUNGULU	
12.1	from hluluwe, isibindi Africa game lodges to different points within the province of kwazulu-natal and return.



## transport

Department:  
Transport  
Province of KwaZulu-Natal

## GAZETTE

LGKZNG06-2016-  
APR

REGION: ALL

1) <b>Application Number:</b> APP0047232	2) <b>Gazette Number:</b> LGKZNG06-2016-APR
3) <b>Applicant:</b> <input type="checkbox"/> ISIBINDI AFRICA GAME LODGES <b>ID NO.</b> 201309565507 <b>Association:</b> NOT AVAILABLE	4) <b>Applicant Address:</b> P. O. BOX 1593 ESHOWE 3815
5) <b>Existing Licence Holder:</b> NOT APPLICABLE <b>ID NO.</b> NOT APPLICABLE	6) <b>Existing Licence Holder Address:</b> NOT APPLICABLE
7) <b>Type of application:</b> NEW OPERATING LICENCE	8) <b>Operating Licence Number:</b> NOT AVAILABLE
9) <b>Vehicle Type:</b> NOT AVAILABLE	10) 1 x 0 (SEATED) + 0 (STANDING)
11) <b>Region:</b> UTHUNGULU	
12.1	from isibindi Africa game lodge in hluluwe to different game drives within the province of kwa Zulu natal and return





## transport

Department:  
Transport  
Province of KwaZulu-Natal

## GAZETTE

LGKZNG06-2016-  
APR

REGION: ALL

1) <b>Application Number:</b> APP0047235	2) <b>Gazette Number:</b> LGKZNG06-2016-APR
3) <b>Applicant:</b> <input type="checkbox"/> ISIBINDI AFRICA GAME LODGE <b>ID NO.</b> 201309565507 <b>Association:</b> NOT AVAILABLE	4) <b>Applicant Address:</b> P. O. BOX 1593 ESHOWE 3815
5) <b>Existing Licence Holder:</b> NOT APPLICABLE <b>ID NO.</b> NOT APPLICABLE	6) <b>Existing Licence Holder Address:</b> NOT APPLICABLE
7) <b>Type of application:</b> NEW OPERATING LICENCE	8) <b>Operating Licence Number:</b> NOT AVAILABLE
9) <b>Vehicle Type:</b> NOT AVAILABLE	10) 1 x 0 (SEATED) + 0 (STANDING)
11) <b>Region:</b> UTHUNGULU	
12.1	from isibindi Africa game lodge in hluluwe to various points within the province of kwa Zulu natal and return



## transport

Department:  
Transport  
Province of KwaZulu-Natal

## GAZETTE

LGKZNG06-2016-  
APR

REGION: ALL

1) <b>Application Number:</b> APP0047286	2) <b>Gazette Number:</b> LGKZNG06-2016-APR
3) <b>Applicant:</b> WT NGEMA <b>ID NO.</b> 7302025919088 <b>Association:</b> FREDVILLE TAXI OWNERS ASSOCIATION	4) <b>Applicant Address:</b> P.O. BOX 115 INANDA, DURBAN KWA ZULU NATAL KWA-ZULU NATAL 4031
5) <b>Existing Licence Holder:</b> NOT APPLICABLE <b>ID NO.</b> NOT APPLICABLE	6) <b>Existing Licence Holder Address:</b> NOT APPLICABLE
7) <b>Type of application:</b> NEW OPERATING LICENCE	8) <b>Operating Licence Number:</b> NOT AVAILABLE
9) <b>Vehicle Type:</b> NOT AVAILABLE	10) 1 x 0 (SEATED) + 0 (STANDING)
11) <b>Region:</b> DURBAN WEST	
12.1	ROUTE 66. FREDVILLE INCHANGA TO DURBAN From Fredville Taxi Rank, turn right into P1-3, turn left into P 245 left into N3 and proceed along N3 towards Durban, pass Marianhill Toll Plaza, left into Berea Road North, dropping passengers, becoming old Dutch Road, right into Market Road right into Service Road behind English Market, join University Avenue, right into Lancers Road, left into Wills Road and rank at approved ranks for which rank permits have been issued (500/289, 600/609) and return from Wills Road, left into Lancers Road, left into Warwick Avenue, left into Canongate Road, right to join N3 and drive back as per the forward route in reverse
12.2	ROUTE 55.FREDVILLE INCHANGA TO PINETOWN From Fredville Taxi Rank, turn right into P1-3, turn left into P245, left into N3, left into M13, pass Emberton Gillits, Maytime Stores, Kloof dropping passengers pass Fields Hill left into Old Main Road, right into Anderson Road into Anderson Road Taxi Rank and return along the same route to Fredville in reverse.
12.3	ROUTE 4 4. FREDVILLE INCHANGA TO HILLCREST 4.1.From Fredville Taxi Rank, turn right into P1-3m, left into P245, left into N3, left into M13, Left into Kassier Road dropping passengers, right into Old Main Road (R103) towards Hillcrest, left into Inanda Road (M33), Right into Hillcrest Taxi Rank and return along the same route to Fredville in reverse. 4.2 From Fredville Taxi Rank, turn left into P1-3 proceed along P1-3/ R103 towards Hillcrest pass Drummond, Botha's Hill dropping passengers left into Inanda Road, right into Hillcrest Taxi Rank and return along the same route to Fredville in reverse.
12.4	ROUTE 33. FREDVILLE INCHANGA TO HAMMARSDALE From Fredville Taxi Rank, turn right into P1-3, turn left into P245, turn right into P385, proceed along P385 towards Hammarsdale, turn left into Kelly Road and rank Outside Bee Gee and return along the same route to Fredville in reverse.
12.5	FREDVILLE INCHANGA TO PIETERMARITZBURG "From Fredville Taxi Rank, turn right into P1-3 / R103 pass Radnor Caltex Filling Station, Cato Ridge dropping passengers, right into N3, right into P418, right into P1-3, turn around at Camperdown Magistrate Court proceed along P1, rejoin N3 at Umlaas Road towards Pietermaritzburg. From the N3 turn left into Old Greytown Road/ Church Street, right into East Street, left into Pietermaritz Street, right into Pine Street, right into Berg Street and proceed to the Taxi Rank at corner of Berg and Retief Street and return into and along Berg Street, right into East Street, left into Old Greytown Road, right into on ramp into and along the N3 towards Camperdown and follow the forward route in reverse to Fredville.
12.6	FREDVILLE TAXI ASSOCIATION ROUTE 1"1. FREDVILLE INCHANGA TO CATO RIDGE ABATTOIR "From Fredville Taxi Rank turn right into P1-3/R103 turn right into P423/ Eddie Hagan Drive toward Cato Ridge Abattoir and rank at the Abattoir, return along the same route to Fredville in reverse.



## transport

Department:  
Transport  
Province of KwaZulu-Natal

## GAZETTE

LGKZNG06-2016-  
APR

REGION: ALL

1) <b>Application Number:</b> APP0047305	2) <b>Gazette Number:</b> LGKZNG06-2016-APR
3) <b>Applicant:</b> MM MOKOENA <b>ID NO.</b> 7303055441084 <b>Association:</b> MADADENI TAXI OWNERS ASSOCIATION	4) <b>Applicant Address:</b> PO BOX 372 NEWCASTLE KWAZULU- NATAL 2940
5) <b>Existing Licence Holder:</b> NOT APPLICABLE <b>ID NO.</b> NOT APPLICABLE	6) <b>Existing Licence Holder Address:</b> NOT APPLICABLE
7) <b>Type of application:</b> NEW OPERATING LICENCE	8) <b>Operating Licence Number:</b> LKNKZN0120463
9) <b>Vehicle Type:</b> MINIBUS	10) 1 x 15 (SEATED) + 0 (STANDING)
11) <b>Region:</b> AMAJUBA	
12.1	<p>ROUTE 1 From KwaHofina Canan Section new settlement housing and the riverside proceed straight on road between Section 3 and Riverside Housing at four way stop proceed straight via Methodist Church via Section 1 Clinic and Taxi Rank, turn right at Section 1 Rank proceed straight turn left at KwaMavuso Corner house proceed straight turn left at Lutheran Church proceed straight turn right at Embongolweni Church, via BP Garage via Amajuba District Office Ikhwezi Section and via SAPS Station Madadeni at robot turn right to Ingagane intersection, turn right at the robot crossing Ingagane River via Matukusa New Township at Keyway Motors (Matukusa) robot proceed straight via Railway Station Karbochem, turn left enter Road N11 and turn right into Allen Street to Newcastle, via Arbor Park Town Houses, proceed on Allen Street enter Newcastle, turn left at Kirkland Street, turn right at Voortrekker Street proceed straight across Terminus Street Taxi Rank return with same route to Madadeni Township. Turn right at Keyway Motors robot into Albert Wesswls Road via Emabhodini (Newcastle Textile Industries and heavy engineering industry), proceed straight Engen Garage via Four way stop proceed straight, turn right at robot via Kardbro Testing Station, turn right enter Hardwick Street, turn left at Kings Hotel into Harding Street proceed straight, turn right at BP Garage and Bradrows Furthers, into Allen Street proceed straight, turn left at Kirklands Street, turn right into Voortrkker Street proceed straight across Terminus Street enter Newcastle approved Taxi Rank return with same route to Madadeni Township.</p>
12.2	<p>ROUTE 1</p> <p>MADADENI TO NEWCASTLE</p> <p>From KwaHofina eCanan Section new settlement housing and the riverside proceed straight on road between Section 3 and Riverside Housing at four way stop proceed straight via Methodist Church via Section 1 Clinic and Taxi Rank, turn right at Section 1 rank proceed straight, turn left at KwaMavuso Corner house proceed straight, turn left at Lutheran Church proceed straight, turn right Embongolweni Church, via BP Garage, via Amajuba District Office Ikhwezi Section and via SAPS Station Madadeni at Robot, turn right to Ingagane intersection, turn right at the robot crossing Ingagane River via Railway Station Matukusa New Township at Keyway Motors (Matukusa) robot proceed straight via Railway Station Karbochem, turn left enter Road N11 and turn right into Allen Street to Newcastle, via Arbor Park Town Houses, proceed on Allen Street enter Newcastle, turn left at Kirkland Street, turn right at Voortrekker Street proceed straight across Terminus Street Taxi Rank. Return with the same route to Madadeni Township.</p> <p>OR</p> <p>Turn right at Keyway Motors robot into Albert Wessels Road via Emabhodini (Newcastle Textile Industries and heavy engineering industry). Proceed straight via Engine Garage. Via Four way stop proceed straight, turn right at robot via Kardbro Testing Station, turn right enter Hardwick Street, turn left at Kings Hotel into Harding Street proceed straight, turn right at BP Garage and Brad lows Furnishers, into Allen Street proceed straight, turn left at Kirkland Street, turn right into Voortrekker Street proceed straight across Terminus Street enter Newcastle approved Taxi Rank. Return with same route to Madadeni Township.</p>



## transport

Department:  
Transport  
Province of KwaZulu-Natal

## GAZETTE

LGKZNG06-2016-  
APR

REGION: ALL

12.3	ROUTE 2 From Madadeni Library and Community Hall, turn left via Beer Wholesale, turn right at robot, and proceed via Amajuba College via Magistrate Office." OR "From Madadeni Library, turn right to Road intersection between Section 2 and 3, turn left via KwaSbali Tavern (between 2 and 3), turn left Methodist Church, proceed via Section 1 Clinic via Khuzani Shopping Centre, proceed straight via BP garage, via Amajuba District Municipality Office, via Ikhwezi Section/Police Station, Turn right at Robot, turn right to Ingagane Road intersection. Turn right at the robot crossing Ingagane River via Matukusa New Township at Keyway Motors (Matukusa) robot proceed straight via Railway Station Karbochem. Turn left enter Road N11 and right into Allen Street to Newcastle via Arbor Park Town houses, proceed on Allen Street enter Newcastle. Turn left at Kirkland Street, turn right at Voortrekker Street proceed across Terminus Street enter approved Newcastle Taxi Rank. Return with the same route to Madadeni Township."
12.4	ROUTE 3 From Madadeni High School turn right at eMatsheni Amhlophe via eNyokeni Section 3, turn left Vodacom Containers via Bhokukuphiwa Restaurant, left at eHashini Stop via St John Church, turn right towards Shoprite Centre, right at Clinic No.7, via KwaSbali Tavern, turn left at Methodist Church, via Clinic No.1 at Section 1 via Section1, turn left at BP Garage, via Amajuba Municipality Office, via Ikhwezi Section, via Madadeni Police Station, turn right at robot, right at Ingagane intersection Robot, enter Road 0483 from Utrecht, Osizweni to Newcastle, turn right at Keyway Motors to Emabhodi, via Protection Service turn enter right Allen Street at keyway Motors proceed straight, via Railway Station via Karbochem off-ramp turn left enter N11, turn right at Allen Street to Newcastle, proceed on Allen Street, turn left at Kirkland Street, turn right at Voortrekker Street, proceed across Terminus Street enter approved Newcastle Taxi Rank. Return with same route to Madadeni Township. ALTERNATE: ROUTE 3 Starting point same as above but at Keyway Motors proceed straight, via Railway Station, via Karbochem off-ramp, turn left enter N11, Turn right at Allen Street to Newcastle, proceed straight via Arbor Park Suburbs proceed along Terminus Street enter Newcastle approved Taxi Rank. Return same route to Madadeni Township.
12.5	ROUTE 4 From KwaBester (turn off to Iscor), via Hostel, via Egesini, right at road intersection, right at Zenzele T-junction (between 4 and 5), via Wall to Wall shop, via Surgery, via Ezincwadini, via Mazibuye Testing Station, left of right via Amajuba College, via Magistrates Office, via Police Station, turn right at Ingagane Intersection and robot. At Keyway Motors proceed straight via Railway Station, via Karbochem, turn left or enter N11 Road, turn right at Allen Street, via Arbor Park, Police Station/Newcastle High School, turn left at Kirkland Street, turn right at Voortrekker Street proceed across Terminus Street enter approved Newcastle Taxi Rank. Return with same route to Madadeni Township." OR "From bester Stop T-disjunction (Iscor PTY LTD), turn off. Turn left at eMatsheni Amhlophe proceed straight via Old KZT Depot, via World of Praise Church, turn right at T-junction, turn left at Robot Beer Wholesale, Enter road between Section 2 East and Section 5 West, turn right proceed on road, via Section 5, Amajuba College, Magistrates Office and Police Station proceed to Ingagane T-Junction, turn right to Ingagane intersection. At Kewway Motors (Matukusa) robot proceed straight via Railway Station Karbochem, turn left enter Road 11 and turn right into Allen Street to Newcastle. Via Arbor Park Town houses, proceed on Allen Street enter Newcastle, turn left at Kirkland Street, turn right at Voortrekker Street proceed across Terminus Street enter approved Newcastle Taxi Rank. Return with same route to Madadeni Township.
12.6	ROUTE 5 From Zenzele Shopping Centre, turn right at Madadeni Hospital, turn left at Thokoza Shopping Centre, turn right at School for Deaf, turn left Clinic No.5, Section5, via Ntobeko L. P. School, turn left or right Amajuba College, via Magistrate Office, via Police Station, Turn right to Ingagane intersection, turn right at the robot crossing Ingagane River, via Matukusa new Township. At keway Motors (Matukusa) robot turn right at intersection between 5 and 2 towards Beer Wholesale, turn left at robot, proceed. Turn left at Clinic 3 Section 3 via KwaSibali tavern, Turn left at Methodist, via Section I, via Amajuba District Office, via Khuzani Shopping Center, left at BP Garage, via Magistrate via Amajuba District, via Ikhwezi Section, turn right at Madadeni Police Station robot, proceed straight turn right into P483 road to Matukusa new settlement (pick and drop) proceed straight, turn at Keway Motors into Asiphephe Road proceed straight enter Albert Wessels drive to Newcastle Textile Industries offload and load all around Textile Industries or return with same route to Madadeni approved taxi Rank. Proceed turn left at Clinic 3 Section 3 via KwaSbali Tavern, left at Methodist, via Section 1, via Amajuba District Office, via Khuzani Shopping Center, left at BP Garage via Magistrates Office via Amajuba District via Ikhwezi Section, right at Madadeni Police Station robot, proceed to Newcastle or return with same route to approved Checkers Taxi Rank.



## transport

Department:  
Transport  
Province of KwaZulu-Natal

## GAZETTE

LGKZNG06-2016-  
APR

REGION: ALL

12.7	<p><b>ROUTE 6</b></p> <p>From Brewery (Sorghum Beer) Town Miles Tavern (KwaMsimango), turn left at Brewery, via Ithala Industrial site at Section 6, turn right across road Moyomuhle Taxi Rank, Turn right at KwaDlamini Corner House between Hospital and Section 6, proceed straight, turn left Zenzele Shopping Center at Section 5, proceed between Section 5 and Madadeni Hospital. Turn right at road intersection Short Homes. Via Cripple Centre via Education (Office Circuit Office) road between Section 5 opening veld, via Amajuba Technology Centre, left enter road from old KZT depot, Beer Wholesaler, via Amajuba College, via Magistrate Office proceed straight to Ingagane River, via Matukusa new Township. At Keway Motors (Matukusa) robot proceed straight via Railway Station, Karbochem, turn left enter road N11 and return right into Allen Street to Newcastle, via Arbor Park Town Houses, proceed on Allen Street enter Newcastle, turn left at Kirkland Street, turn right at Voortrekker Street, proceed across Terminus enter approved Newcastle Taxi Rank. Return with same route to Madadeni Township.</p>
12.8	<p><b>ROUTE 7</b></p> <p>From N Section Taxi Rank KwaNyembe, turn right enter P Section enter road from P1 Stop, via Post Box, turn left at Stafford Clinic or right. Turn right enter M Section. Turn right at road intersection via Dedangifunde High School, turn left Muzikayise Junior Primary, turn right enter L Section straight turn left on road between Section 7 and Section 6 to Madadeni Brewery via Virginia Supermarket, via Madadeni Light Industries, via Binda Hardware Moyomuhle Taxi Rank and Community Centre. At robot turn right enter Main Road P483 from Newcastle to Osizweni, Buffalo flats and Utrecht to Newcastle at Ingagane robot cross-over Ingagane River turn left at Keyway Motors robot into Asiphephe Road enter Albert Wessels Road. Via light and textile Industries eMabhodini to Newcastle via Protection Service turn right Allen Street proceed turn left at Kirkland Street, turn right at Voortrekker Street proceed across Terminus Street, enter approved Newcastle Taxi Rank. Return with same route to Madadeni Township.</p>
12.9	<p><b>Route 8</b></p> <p>From R-Section Taxi Rank R826 House right, enter road between R-Section and Section 6, turn left Rasta Piazza Shop, straight, via Zenzele Shopping Complex, via Madadeni Hospital, turn right at intersection, via Cripple Centre and via Circuit Office, via Amajuba Technology Centre, turn left enter Section 2, via Amajuba College, via Magistrates Offices and Madadeni Police Service, turn left at Ingagane intersection robot Road 483, via Matukusa new settlement, at Amatukusa robot, turn right into Asiphephe Road, proceed straight enter Albert Wessels Road, via eMabhodini Textile and Light Industries.</p> <p><b>ALTERNATIVE ROUTE</b></p> <p>From Egesini Section 7 R via Khulakahle Crèche, via Mcebowlwazi Primary School, turn right at Mcebowlwazi Primary School, turn left at L Post Office Box, turn left at House L597, turn right at Mazulu High School, turn left at Zenzele Supermarket, via Madadeni Hospital, turn right at road intersection, via Cripple Centre, via Education Circuit Office, via Amajuba Technology, turn left, enter Section 2 road, via Amajuba College, via Magistrates Office and SAPS Station, proceed straight, via Ikhwezi Station, turn right at Asiphephe Road, enter Albert Wessels Road, via eMabhodini proceed straight, via Protection Services, turn right, enter Allen Street, proceed straight, turn left at Kirkland Street, turn right at Voortrekker Street, proceed across Terminal Street, enter Newcastle Approved Taxi Rank and return with same route to Madadeni Section</p>
12.10	<p><b>ROUTE 9</b></p> <p>LISTER FARM/SIZANANI SCHOOL Gravel Road, via Sizamokuhle Primary, via Family Pack Store, turn right straight, across the Theku River/Buthelezi Shop 1087, Via Hloniphani Rest on the right, enter P 1 Section (MTN Aerial) Buhlebomshado Shop, turn left at Mkhulukhulu Store, turn right at Kusakusa/Something XM Section, via Eyakho Complex go straight via Ekuphakameni Store, turn left at Lokothwayo Brick Blocks, turn right at Ekhamduze Liquor Store L Section, via Madoda Butchery and Café Enterprise, turn right at Madadeni Brewery via Virginia Supermarket, via Madadeni Light Textile Industries, via Binda Building Material Supply Store, straight Moyomuhle Taxi Rank via Community Centre. At robot turn right enter main road from Newcastle to Osizweni Utrecht- straight across Ingagane River robot to the next robot via Keyway Motors, return right to Albert Wessels Drive or straight, via Railway Station Karbochem off-ramp, turn left enter N11 about 1 kilometer drive turn right into Allen Street, via Arbor Park straight into Town (Allen Street) turn left at Kirkland Street, turn right and drive across street enter approved Newcastle Taxi Rank.</p>





## transport

Department:  
Transport  
Province of KwaZulu-Natal

## GAZETTE

LGKZNG06-2016-  
APR

REGION: ALL

12.11	<p><b>ROUTE 10</b></p> <p><b>JOBSTOWN / EMASONDEZA ROUTE</b> From Kwadanisa stop Jobstown, turn right on Road D1335, Via Zuka Trust Farm, turn left Jobstown School and Isikhahleze S. Primary School, proceed across Theku River, via Maskraal proceed straight, enter Section Madadeni, turn right at Iscor Hostel, via Iscor Hostel (Ingqayi Hostel) proceed straight turn left at eMatsheni Amhlophe, turn right at corner house KwaMdlalose proceed straight turn left Shoprite Checkers enter Checkers approved Taxi Rank off-load and return with same route to Masondeza. <b>ALTERNATIVE ROUTE</b> From KwaMdlalose corner house proceed straight via Checkers Shopping Center, via Section 3 Clinic, turn right at road intersection proceed straight via KwaSibali turn left at Methodist Church proceed straight via Section 1 Taxi Rank via Ekhezani, via Embongolweni, via BP Garage, via Ikhwezi Section, via Madadeni Police Station at the robot turn left proceed straight enter Magistrate and Welfare Office parking and load / offload. Return the same route to Madadeni Checkers.</p>
12.12	<p><b>ROUTE 11</b></p> <p><b>SIBHASHA (KILBARCHAN)</b> From Newcastle Taxi Rank, turn left into Terminus Street, Turn right at Voortrekker Street, turn left at Kirkland Street, and turn right at Allen Street."</p> <p>OR</p> <p><b>ALTERNATIVE</b> From Newcastle Taxi Rank, turn right at Terminus Street, turn left at Sutherland Street, turn left at Hospital via Provincial Hospital Newcastle Prison turn right into Allen Street, proceed turn right into N11 Ladysmith Road, turn right to Indian Village return same route across N11, left into Kilbarchen Village, turn left at 4th Avenue return same route turn left into Ingagane Road, turn left to Kilbarchen Golf Club return same route turn left, at Buthelezi Street via Old PowerStation. Proceed straight into Ingagane Township turn left into Ingagane Club into 3rd Avenue at Ingagane Township Office return with same route to Madadeni. <b>ALTERNATIVE ROUTE</b> From Newcastle Taxi Rank proceed across Terminus Street, turn left at Voortrekker Street, turn right at Kirkland Street, proceed straight turn left at Sutherland Street via Pick N Pay Shopping center via Technikon SA. Turn left at Hospital Street proceed straight turn right Allen Street via Arbor Park Suburb, turn left enter N11 turn right into P483 Road to Madadeni, Osizweni and Utrecht, turn right Karbochem via Karbochem proceed straight via Roy Point Cemetery, proceed straight enter Vezibuhle Settlement (known as Empongpongweni) return with the same route to Newcastle approved Taxi Rank. <b>ALTERNATIVE TO ROUTE 11</b> Turn right to Ballangeigch and return and turn left to Vezibuhle</p>
12.13	<p><b>ROUTE 12</b></p> <p><b>FROM MADADENI TO OSIZWENI TOWNSHIP</b> From Magistrate Office, Madadeni Township, turn left enter road between Section 2 and Municipality Offices. Turn right at BP Garage proceed straight via Imbongolweni Church, via Khuzani Shopping Centre via Methodist Church. Sections 1 proceed straight at four way stop on road between riverside houses and Section 3 turn right at KwaMaboya. Via eHashini stop. Via St Hohn Church, turn right at Checkers Shopping Center via Clinic Section 3, turn left at Clinic, and proceed via Madadeni Library, via Beer Wholesale Depot, via Mazibuye Testing Station. Proceed straight, at Zenzele Shopping Center, turn right and turn left via Madadeni Hospital road between Section 6 and Madadeni Hospital, turn left at Amazulu High School, turn right at road intersection (road between Section 6 and section7), via Madoda Shopping Enterprise, turn right at Madadeni Brewery via Moyomuhle Taxi Rank, turn left at the robot enter road to Osizweni and Utrecht via nine mile stop, via Blaaubosch area, turn right at Empangeni, turn left enter Osizweni Township (South), proceed straight via Qhubimfundo S. P. School and via Xolani High School. Turn right at KwaMashu stop. Turn left at Mphazima Restaurant and Hlanganani Shopping Centre, proceed straight, turn right at road intersection via Osizweni Business are, via Post Office (Osizweni) and S.A.P.S. Station, turn left proceed straight to Top Tank, turn left KwaMboko (Sand Supply Depot) via Long Homes Housing, turn right at Matshekesheni Section, via Kwa Bob Shopping Centre, and Maskophasini, turn left at Depot. On the third road from Khuzani Shopping Centre, turn right via KwaMakhanya Shopping Center, turn right at Kwa Vilakazi corner house, via 5 Star Centre and Fire Station Osizweni, and turn right at T.V. Liquor Store. Proceed Straight via Kakalaspan Area (rural area) via Millennium Cash Store. Empompini return same route to Madadeni Township.</p>
12.14	<p><b>ROUTE 13</b></p> <p><b>IMPONDO/BAHLOKAZI</b> From Newcastle approved Taxi Rank, turn right at Terminus street, turn left at Gurthland Street, turn right at Scotts Street, via Pick n Pay Shopping Centre, proceed straight via Capricornia Hotel, enter Boundary Street at Lenoxton Township, proceed via Caltex Garage (Petrol), via Richview Civic Hall, via Babs Scrap yard, via Ncandu Combined School, turn left at Chemsford Road, via Farmers Association Auction Sale, turn right to Road D502 to Ekuseni Youth Development Centre, enter Chemsford Road, proceed straight. At Chemsford Dam, turn right into Road R621 to Bahlokazi High School. Return with the same Road R621 from Haigh School via Chemsford Water Works. Return with the same route from Gijima School R621, turn right at Chemsford Dam. Return with the same route to Newcastle approved Taxi Rank.</p>



## transport

Department:  
Transport  
Province of KwaZulu-Natal

## GAZETTE

LGKZNG06-2016-  
APR

REGION: ALL

12.15	<p><b>ROUTE 15</b> FROM NEWCASTLE TAXI RANK AND FROM MADADENI SECTION 6 TO VRYHEID From Newcastle Taxi Rank in Newcastle proceed straight across Terminus Street, into Voortrekker Street, turn left at Kirkland street, turn right at Allen Street (Main Street) proceed straight via Arbor Park Suburbs, turn left enter N11 Road proceed straight, turn right into P483 proceed straight turn left at Cavern robot to (pick up point) Section 6 return the same road to Cavern robot, turn left at Robot, enter P483 road, via Osizweni to Utrecht, turn right at Utrecht road intersection enter R34 road proceed.</p>
12.16	<p><b>ROUTE 16 NEWCASTLE TO ESTCOURT</b> From Newcastle approved Taxi Rank, turn right at Voortrekker, turn left to Kirkland Street, turn right enter Allen Street, turn right to N11, turn left to Helpmekkar, turn to Peters Road, turn right to Colense Road, turn left to R103, enter Alexandra Road, turn right to Harding street enter approved Estcourt Taxi rank. Return with the same route to Newcastle.</p>
12.17	<p><b>ROUTE 17 NEWCASTLE TO LADYSMITH</b> From Newcastle approved Taxi Rank proceed across Terminus Street enter Voortrekker Street turn left at Kirkland Street, turn right enter Allen Street, turn right to N11 join Crawshaw Street, turn left enter Ladysmith approved Taxi Rank return with the same route to Newcastle.</p>
12.18	<p><b>ROUTE 18</b> NEWCASTLE TO PITERMARITZBURG From Newcastle approved Taxi rank proceed across Terminus Street, enter Voortrekker Street, turn left to Kirkland Street, turn right enter Allen Street, turn left to N11, turn left to Helpmekkar Road, turn right to Peters Road through Industrial, turn right to Colenso Road, turn right to N3, turn left to Church Street, turn left to East Street enter Pietermaritzburg approved Taxi Rank. Return with the same route to Newcastle.</p>
12.19	<p><b>ROUTE 19</b> NEWCASTLE TO DURBAN From Newcastle approved Taxi rank, proceed across Terminus Street, turn right at Voortrekker Street, turn left into Kirkland Street, turn right enter Allen Street proceed straight, turn right to N11, turn left to Helpmekkar, turn right to Peters Road, turn right to Colenso Road, turn left to R103, turn left to N3, turn left to Alice Street, turn left to Albert Road, turn right to Mngeni Road enter approved Durban Taxi Rank corner of Umngeni Road and Osborn Road. Return with the same route to Newcastle.</p>
12.20	<p><b>ROUTE 20 MADADENI SHOPPING CENTRE TO ALL SECTIONS</b> From Madadeni Shoprite Shopping Centre to all Sections within Madadeni Township. Pick and drop to and from and turn to Madadeni Shoprite Shopping Centre.</p>
12.21	<p><b>ROUTE 21 NEWCASTLE TAXI RANK TO NEWCASTLE TOWNLANDS</b> From Taxi Rank into Terminus Street turn left at Voortrekker Street turn left into Kirkland Street, turn left into Allen Street, proceed straight turn right at Drakensburg Drive proceed straight, via Monte Vista, turn left into Aquamarine Drive, turn right into Amethyst Road proceed straight turn right at Drakensburg Drive, turn left into Victoria Road proceed straight via Amajuba Lodge, Checkers Shopping Centre, turn right at robot into Allen Street pick and drop to and from. Return with same route to Newcastle Taxi Rank.</p>
12.22	<p><b>ROUTE 23</b> FROM NEWCASTLE TAXI RANK TO MONDLO From approved Taxi Rank in Newcastle proceed straight across Terminus Street into Voortrekker Street, turn left at Kirkland Street, turn right at Allen Street proceed straight, Via Arbor Park Suburb. Turn left enter N11 Road, Turn right into P483 Road via Osizweni to Utrecht, turn right at Utrecht Road intersection enter Road R34 Road. Proceed straight at Blood River proceed straight across R33 Road enter P54 Road to Nquthu, turn left at KwaGrace Shopping Centre proceed straight on that Road enter Mondlo. Turn left to Mondlo Taxi Rank. Return same route to Newcastle.</p>
12.23	<p><b>ROUTE 24</b> FROM NEWCASTLE TAXI RANK TO NQUTHU From approved Taxi Rank in Newcastle proceed straight across Terminus Street into Voortrekker Street, turn left at Kirkland Street, turn right at Allen street proceed straight, via Arbor Park Suburb, turn left enter N11 Road then turn right into P483 Road via Osizweni Road to Utrecht, turn right at Utrecht Road intersection enter R34 Road. Proceed straight at Blood river crossroad proceed across R33 Road enter P54 Road to Nquthu approved Taxi Rank destination, Return same route to Newcastle.</p>



## transport

Department:  
Transport  
Province of KwaZulu-Natal

## GAZETTE

LGKZNG06-2016-  
APR

REGION: ALL

12.24	<p><b>ROUTE 25</b> <b>FROM NEWCASTLE TO PAULPIETERSBURG</b> From Newcastle Taxi Rank, proceed straight across Terminus Street into Voortrekker Street proceed straight, turn left at Kirkland Street, turn right at Allen Street proceed straight via Arbor Park Suburb, turn left enter N11 Road proceed straight, turn right into P483 via Osizweni to Utrecht, turn right at Utrecht Road intersection enter R34 road proceed straight, turn left at Blood River enter R33 Road and R34 proceed straight to Vryheid, turn left at Stilwater BP Garage proceed straight enter R33 road to Paulpietersburg turn right at Kruger Street proceed straight enter Paulpietersburg Taxi Rank. Return same route to Newcastle.</p>
12.25	<p><b>ROUTE 25:FROM NEWCASTLE TO PAULPIETERSBURG</b>From Newcastle Taxi Rank, proceed straight across Terminus Street into Voortrekker Street proceed straight, turn left at Kirkland Street, turn right at Allen Street proceed straight via Arbor Park Suburb, turn left enter N11 Road proceed straight, turn right into P483 via Osizweni to Utrecht, turn right at Utrecht Road intersection enter R34 road proceed straight, turn left at Blood River enter R33 Road and R34 proceed straight to Vryheid, turn left at Stilwater BP Garage proceed straight enter R33 road to Paulpietersburg turn right at Kruger Street proceed straight enter Paulpietersburg Taxi Rank. Return same route to Newcastle.</p>
12.26	<p><b>ROUTE 26 FROM MADADENI TO SECTION 6 IN NEWCASTLE TO NONGOMA</b>From Madadeni Section 6 proceed straight to Cavan Farm robot, turn left road intersection enter P483 road, via Osizweni to Utrecht, turn right at Utrecht Road intersection enter R34 road proceed straight via Nhlazadelo School, turn left at Blood River enter R33 and R34 to Vryheid proceed straight at cross roads before reaching Vryheid on reaching R34 road proceed straight via Bhekuzulu Township enter R69 road Louwsburg, proceed straight via Driefontein, via Coronation, turn right enter R618 road via Ngome Forest , via Benedict Hospital to Nongoma Town proceed straight enter Nongoma Taxi Rank, return same route to Madadeni Section 6 and Newcastle.</p>
12.27	<p><b>ROUTE 27</b> <b>FROM NEWCASTLE TO EMPANGENI</b> From Madadeni Section 6 and Newcastle Taxi Rank. From Newcastle Taxi Rank proceed across Terminus Street into Voortrekker Street, turn left at Kirkland Street, turn right at Allen Street proceed straight via Arbor Park Suburb, turn left into N11 road proceed straight turn right to P483 road via Blaaubosch Osizweni to Utrecht, turn right at Utrecht Road intersection enter R34 road proceed straight turn left at Bloodriver enter R33 road and R34 proceed straight via Stilwater BP Garage on road to Vryheid, turn right at cross roads before entering Vryheid proceed on R34 road via Vryheid proceed straight via Melmoth, turn left at Enkwalini Ndundulu Area proceed straight on R34 enter Empangeni Main Road turn right at Boxer Shopping Center enter ?A? Taxi Rank Empangeni, return same route to Madadeni Section 6 Newcastle</p>
12.28	<p><b>ROUTE 28</b> <b>FROM NEWCASTLE TO PONGOLA</b> From Newcastle Taxi Rank proceed straight across Terminus Street turn left at Kirkland Street turn right at Allen Street (Main Street) proceed straight via Arbor Park Suburb turn left enter N11 road, proceed straight turn right into R483 via Osizweni to Utrecht turn right at Utrecht road intersection enter R34 road proceed straight turn left at Bloodriver Road intersection enter R33 and R34 proceed straight via Stilwater BP Garage turn right at cross road before reaching Vryheid proceed on R34 via Bhekuzulu Township enter R69 road via Louwsburg turn left at Road intersection enter r66 road via Magudu, turn left enter N2 Road proceed straight enter Pongola Taxi Rank return same route to Newcastle.</p>
12.29	<p><b>ROUTE 39 FROM NEWCASTLE TO FRANKFORT</b> From Newcastle Taxi Rank exit with Voortrekker Street and turn left to 34 Kirkland Street and turn left to 31 Allen Street and turn left to road R34 turn right to R103 and turn left to R34 enter with back street Frankfort with right and turn right Namahadi Street enter into Approved Taxi Rank in Frankfort and return using the same route</p>
12.30	<p><b>ROUTE 42 FROM NEWCASTLE TO NORMANDIEN</b> From Newcastle Taxi Rank exit with Terminus Street turn left with Sutherland Street turn right with Scott Street to Lennoxton with Road P39 to Normandien pick and drop returning using same route.</p>
12.31	<p><b>ROUTE 43 FROM NEWCASTLE TO UTRECHT</b> From Newcastle Taxi Rank with Voortrekker Street turn left to 34 Kirkland Street and turn left to 31 Allen Street and turn left to join N11 road turn right to Utrecht Road and turn left to Utrecht into Approved Taxi Rank and return back using the same route.</p>
12.32	<p><b>ROUTE 45 FROM NEWCASTLE TO DUNDEE</b>From Newcastle approved Taxi Rank proceed across Terminus Street, enter Voortrekker Street turn left to Kirkland Street, turn right enter Allen Street, proceed turn left to N11 proceed straight turn left to R621 via NDH enter proceed straight via Hutternsprut turn left to Dundee enter Landman Street turn left enter Dundee approved Taxi Rank return with same route to Newcastle.</p>





## transport

Department:  
Transport  
Province of KwaZulu-Natal

## GAZETTE

LGKZNG06-2016-  
APR

REGION: ALL

1) <b>Application Number:</b> APP0047318	2) <b>Gazette Number:</b> LGKZNG06-2016-APR
3) <b>Applicant:</b> SS NYANDENI <b>ID NO.</b> 5202110316087 <b>Association:</b> MADADENI TAXI OWNERS ASSOCIATION	4) <b>Applicant Address:</b> PO BOX 505 NEWCASTLE KWAZULU-NATAL 2940
5) <b>Existing Licence Holder:</b> VE NDABA <b>ID NO.</b> 5304135464080	6) <b>Existing Licence Holder Address:</b> P O BOX 10211 MADADENI MADADENI KWA-ZULU NATAL 2951
7) <b>Type of application:</b> RENEWAL AND NORMAL TRANSFER	8) <b>Operating Licence Number:</b> LGKZN0103000140/1
9) <b>Vehicle Type:</b> MINIBUS	10) 1 x 15 (SEATED) + 0 (STANDING)
11) <b>Region:</b> AMAJUBA	
12.1	ROUTE 4 From KwaBester (turn off to Iscor), via Hostel, via Egesini, right at road intersection, right at Zenzele T-junction (between 4 and 5), via Wall to Wall shop, via Surgery, via Ezincwadini, via Mazibuye Testing Station, left of right via Amajuba College, via Magistrates Office, via Police Station, turn right at Ingagane Intersection and robot. At Keyway Moors proceed straight via Railway Station, via Karbochem, turn left or enter N11 Road, turn right at Allen Street, via Arbor Park, Police Station/Newcastle High School, turn left at Kirkland Street, turn right at Voortrekker Street proceed across Terminus Street enter approved Newcastle Taxi Rank. Return with same route to Madadeni Township." OR "From bester Stop T-disjunction (Iscor PTY LTD), turn off. Turn left at eMatsheni Amhlophe proceed straight via Old KZT Depot, via World of Praise Church, turn right at T-junction, turn left at Robot Beer Wholesale, Enter road between Section 2 East and Section 5 West, turn right proceed on road, via Section 5, Amajuba College, Magistrates Office and Police Station proceed to Ingagane T-Junction, turn right to Ingagane intersection. At Kewway Motors (Matukusa) robot proceed straight via Railway Station Karbochem, turn left enter Road 11 and turn right into Allen Street to Newcastle. Via Arbor Park Town houses, proceed on Allen Street enter Newcastle, turn left at Kirkland Street, turn right at Voortrekker Street proceed across Terminus Street enter approved Newcastle Taxi Rank. Return with same route to Madadeni Township.
12.2	ROUTE 7 From N Section Taxi Rank KwaNyembe, turn right enter P Section enter road from P1 Stop, via Post Box, turn left at Stafford Clinic or right. Turn right enter M Section. Turn right at road intersection via Dedangifunde High School, turn left Muzikayise Junior Primary, turn right enter L Section straight turn left on road between Section 7 and Section 6 to Madadeni Brewery via Virginia Supermarket, via Madadeni Light Industries, via Binda Hardware Moyomuhle Taxi Rank and Community Centre. At robot turn right enter Main Road P483 from Newcastle to Osizweni, Buffalo flats and Utrecht to Newcastle at Ingagane robot cross-over Ingagane River turn left at Keyway Motors robot into Asiphephe Road enter Albert Wessels Road. Via light and textile Industries eMabhodini to Newcastle via Protection Service turn right Allen Street proceed turn left at Kirkland Street, turn right at Voortrekker Street proceed across Terminus Street, enter approved Newcastle Taxi Rank. Return with same route to Madadani Township.
12.3	Route 8 From R-Section Taxi Rank R826 House right, enter road between R-Section and Section 6, turn left Rasta Pazza Shop, straight, via Zenzele Shopping Complex, via Madadeni Hospital, turn right at intersection, via Cripple Centre and via Circuit Office, via Amajuba Technology Centre, turn left enter Section 2, via Amajuba College, via Magistrates Offices and Madadeni Police Service, turn left at Ingagane intersection robot Road 483, via Matukusa new settlement, at Amatukusa robot, turn right into Asiphephe Road, proceed straight enter Albert Wessels Road, via Emabhodini Textile and Light Industries. ALTERNATIVE ROUTE From Egesini Section 7 R via Khulakahle Crèche, via Mcebowlwazi Primary School, turn right at Mcebowlwazi Primary School, turn left at L Post Office Box, turn left at House L597, turn right at Mazulu High School, turn left at Zenzele Supermarket, via Madadeni Hospital, turn right at road intersection, via Cripple Centre, via Education Circuit Office, via Amajuba Technology, turn left, enter Section 2 road, via Amajuba College, via Magistrates Office and SAPS Station, proceed straight, via Ikhwezi Station, turn right at Asiphephe Road, enter Albert Wessels Road, via Amabhodini proceed straight, via Protection Services, turn right, enter Allen Street, proceed straight, turn left at Kirkland Street, turn right at Voortrekker Street, proceed across Terminal Street, enter Newcastle Approved Taxi Rank and return with same route to Madadeni Section



## transport

Department:  
Transport  
Province of KwaZulu-Natal

## GAZETTE

LGKZNG06-2016-  
APR

REGION: ALL

12.4	<p><b>ROUTE 9</b>  <b>LISTER FARM/SIZANANI SCHOOL</b> Gravel Road, via Sizamokuhle Primary, via Family Pack Store, turn right straight, across the Theku River/Buthelezi Shop 1087, Via Hlonipani Rest on the right, enter P 1 Section (MTN Arial) Buhlebomshado Shop, turn left at Mkhulukhulu Store, turn right at Kusakusa/Something XM Section, via Eyakho Complex go straight via Ekuphakameni Store, turn left at Lokothwayo Brick Blocks, turn right at Ekhamduze Liquor Store L Section, via Madoda Butchery and Café Enterprise, turn right at Madadeni Brewery via Virginia Supermarket, via Madadeni Light Textile Industries, via Binda Building Material Supply Store, straight Moyomuhle Taxi Rank via Community Centre. At robot turn right enter main road from Newcastle to Osizweni Utrecht- straight across Ingagane River robot to the next robot via Keyway Motors, return right to Albert Wessels Drive or straight, via Railway Station Karbochem off-ramp, turn left enter N11 about 1 kilometer drive turn right into Allen Street, via Arbor Park straight into Town (Allen Street) turn left at Kirkland Street, turn right and drive across street enter approved Newcastle Taxi Rank.</p>
12.5	<p><b>ROUTE 15</b>  <b>FROM NEWCASTLE TAXI RANK AND FROM MADADENI SECTION 6 TO VRYHEID</b> From Newcastle Taxi Rank in Newcastle proceed straight across Terminus Street, into Voortrekker Street, turn left at Kirkland street, turn right at Allan Street (Main Street) proceed straight via Arbor Park Suburbs, turn left enter N11 Road proceed straight, turn right into P483 proceed straight turn left at Cavern robot to (pick up point) Section 6 return the same road to Cavern robot, turn left at Robot, enter P483 road, via Osizweni to Utrecht, turn right at Utrecht road intersection enter R34 road proceed.</p>
12.6	<p><b>ROUTE 16 NEWCASTLE TO ESTCOURT</b> From Newcastle approved Taxi Rank, turn right at Voortrekker, turn left to Kirkland Street, turn right enter Allen Street, turn right to N11, turn left to Helpmekkar, turn to Peters Road, turn right to Colense Road, turn left to R103, enter Alexandra Road, turn right to Harding street enter approved Estcourt Taxi rank. Return with the same route to Newcastle.</p>
12.7	<p><b>ROUTE 17 NEWCASTLE TO LADYSMITH</b> From Newcastle approved Taxi Rank proceed across Terminus Street enter Voortrekker Street turn left at Kirkland Street, turn right enter Allen Street, turn right to N11 join Crawchaw Street, turn left enter Ladysmith approved Taxi Rank return with the same route to Newcastle.</p>
12.8	<p><b>ROUTE 18</b>  <b>NEWCASTLE TO PITERMARITZBURG</b> From Newcastle approved Taxi rank proceed across Terminus Street, enter Voortrekker Street, turn left to Kirkland Street, turn right enter Allen Street, turn left to N11, turn left to Helpmekkar Road, turn right to Peters Road through Industrial, turn right to Colenso Road, turn right to N3, turn left to Church Street, turn left to East Street enter Pietermaritzburg approved Taxi Rank. Return with the same route to Newcastle.</p>
12.9	<p><b>ROUTE 19</b>  <b>NEWCASTLE TO DURBAN</b> From Newcastle approved Taxi rank, proceed across Terminus Street, turn right at Voortrekker Street, turn left into Kirkland Street, turn right enter Allen Street proceed straight, turn right to N11, turn left to Helpmekkar, turn right to Peters Road, turn right to Colenso Road, turn left to R103, turn left to N3, turn left to Alice Street, turn left to Albert Road, turn right to Mngeni Road enter approved Durban Taxi Rank corner of Umngeni Road and Osborn Road. Return with the same route to Newcastle.</p>
12.10	<p><b>ROUTE 20 MADADENI SHOPPING CENTRE TO ALL SECTIONS</b> From Madadeni Shoprite Shopping Centre to all Sections within Madadeni Township. Pick and drop to and from and turn to Madadeni Shoprite Shopping Centre.</p>
12.11	<p><b>ROUTE 21 NEWCASTLE TAXI RANK TO NEWCASTLE TOWNLANDS</b> From Taxi Rank into Terminus Street turn left at Voortrekker Street turn left into Kirkland Street, turn left into Allen Street, proceed straight turn right at Drakensburg Drive proceed straight, via Monte Vista, turn left into Aquamarine Drive, turn right into Amethyst Road proceed straight turn right at Drakensburg Drive, turn left into Victoria Road proceed straight via Amajuba Lodge, Checkers Shopping Centre, turn right at robot into Allen Street pick and drop to and from. Return with same route to Newcastle Taxi Rank.</p>



## transport

Department:  
Transport  
Province of KwaZulu-Natal

## GAZETTE

LGKZNG06-2016-  
APR

REGION: ALL

12.12	<p><b>ROUTE 27</b> <b>FROM NEWCASTLE TO EMPANGENI</b> From Madadeni Section 6 and Newcastle Taxi Rank. From Newcastle Taxi Rank proceed across Terminus Street into Voortrekker Street, turn left at Kirkland Street, turn right at Allen Street proceed straight via Arbor Park Suburb, turn left into N11 road proceed straight turn right to P483 road via Blaaubosch Osizweni to Utrecht, turn right at Utrecht Road intersection enter R34 road proceed straight turn left at Bloodriver enter R33 road and R34 proceed straight via Stilwater BP Garage on road to Vryheid, turn right at cross roads before entering Vryheid proceed on R34 road via Vryheid proceed straight via Melmoth, turn left at Enkwalini Ndundulu Area proceed straight on R34 enter Empangeni Main Road turn right at Boxer Shopping Center enter ?A? Taxi Rank Empangeni, return same route to Madadeni Section 6 Newcastle</p>
12.13	<p><b>ROUTE 39 FROM NEWCASTLE TO FRANKFORT</b> From Newcastle Taxi Rank exit with Voortrekker Street and turn left to 34 Kirkland Street and turn left to 31 Allen Street and turn left to road R34 turn right to R103 and turn left to R34 enter with back street Frankfort with right and turn right Namahadi Street enter into Approved Taxi Rank in Frankfort and return using the same route</p>
12.14	<p><b>ROUTE 42 FROM NEWCASTLE TO NORMANDIEN</b> From Newcastle Taxi Rank exit with Terminus Street turn left with Sutherland Street turn right with Scott Street to Lennoxton with Road P39 to Normandien pick and drop returning using same route.</p>
12.15	<p><b>ROUTE 43 FROM NEWCASTLE TO UTRECHT</b> From Newcastle Taxi Rank with Voortrekker Street turn left to 34 Kirkland Street and turn left to 31 Allen Street and turn left to join N11 road turn right to Utrecht Road and turn left to Utrecht into Approved Taxi Rank and return back using the same route.</p>
12.16	<p><b>ROUTE 2</b> From Madadeni Library and Community Hall, turn left via Beer Wholesale, turn right at robot, and proceed via Amajuba College via Magistrate Office." OR "From Madadeni Library, turn right to Road intersection between Section 2 and 3, turn left via KwaSbali Tavern (between 2 and 3), turn left Methodist Church, proceed via Section 1 Clinic via Khuzani Shopping Centre, proceed straight via BP garage, via Amajuba District Municipality Office, via Ikhwezi Section/Police Station, Turn right at Robot, turn right to Ingagane Road intersection. Turn right at the robot crossing Ingagane River via Matukusa New Township at Keyway Motors (Matukusa) robot proceed straight via Railway Station Karbochem. Turn left enter Road N11 and right into Allen Street to Newcastle via Arbor Park Town houses, proceed on Allen Street enter Newcastle. Turn left at Kirkland Street, turn right at Voortrekker Street proceed across Terminus Street enter approved Newcastle Taxi Rank. Return with the same route to Madadeni Township." "</p>
12.17	<p><b>ROUTE 3</b> From Madadeni High School turn right at eMatsheni Amhlophe via eNyokeni Section 3, turn left Vodacom Containers via Bhekukuphiwa Restaurant, left at eHashini Stop via St John Church, turn right towards Shoprite Centre, right at Clinic No.7, via KwaSbali Tavern, turn left at Methodist Church, via Clinic No.1 at Section 1 via Section1, turn left at BP Garage, via Amajuba Municipality Office, via Ikhwezi Section, via Madadeni Police Station, turn right at robot, right at Ingagane intersection Robot, enter Road 0483 from Utrecht, Osizweni to Newcastle, turn right at Keyway Motors to Emabhodi, via Protection Service turn enter right Allen Street at keyway Motors proceed straight, via Railway Station via Karbochem off-ramp turn left enter N11, turn right at Allen Street to Newcastle, proceed on Allen Street, turn left at Kirkland Street, turn right at Voortrekker Street, proceed across Terminus Street enter approved Newcastle Taxi Rank. Return with same route to Madadeni Township. <b>ALTERNATE: ROUTE 3</b> Starting point same as above but at Keyway Motors proceed straight, via Railway Station, via Karbochem off-ramp, turn left enter N11, Turn right at Allen Street to Newcastle, proceed straight via Arbor Park Suburbs proceed along Terminus Street enter Newcastle approved Taxi Rank. Return same route to Madadeni Township.</p>
12.18	<p><b>ROUTE 5</b> From Zenzele Shopping Centre, turn right at Madadeni Hospital, turn left at Thokoza Shopping Centre, turn right at School for Deaf, turn left Clinic No.5, Section5, via Ntobeko L. P. School, turn left or right Amajuba College, via Magistrate Office, via Police Station, Turn right to Ingagane intersection, turn right at the robot crossing Ingagane River, via Matukusa new Township. At keway Motors (Matukusa) robot turn right at intersection between 5 and 2 towards Beer Wholesale, turn left at robot, proceed. Turn left at Clinic 3 Section 3 via KwaSibali tavern, Turn left at Methodist, via Section I, via Amajuba District Office, via Khuzani Shopping Center, left at BP Garage, via Magistrate via Amajuba District, via Ikhwezi Section, turn right at Madadeni Police Station robot, proceed straight turn right into P483 road to Matukusa new settlement (pick and drop) proceed straight, turn at Keway Motors into Asiphephe Road proceed straight enter Albert Wessels drive to Newcastle Textile Industries offload and load all around Textile Industries or return with same route to Madadeni approved taxi Rank. Proceed turn left at Clinic 3 Section 3 via KwaSbali Tavern, left at Methodist, via Section 1, via Amajuba District Office, via Khuzani Shopping Center, left at BP Garage via Magistrates Office via Amajuba District via Ikhwezi Section, right at Madadeni Police Station robot, proceed to Newcastle or return with same route to approved Checkers Taxi Rank.</p>



## transport

Department:  
Transport  
Province of KwaZulu-Natal

## GAZETTE

LGKZNG06-2016-  
APR

REGION: ALL

12.19	<p><b>ROUTE 6</b></p> <p>From Brewery (Sorghum Beer) Town Miles Tavern (KwaMsimango), turn left at Brewery, via Ithala Industrial site at Section 6, turn right across road Moyomuhle Taxi Rank, Turn right at KwaDlamini Corner House between Hospital and Section 6, proceed straight, turn left Zenzele Shopping Center at Section 5, proceed between Section 5 and Madadeni Hospital. Turn right at road intersection Short Homes. Via Cripple Centre via Education (Office Circuit Office) road between Section 5 opening veld, via Amajuba Technology Centre, left enter road from old KZT depot, Beer Wholesaler, via Amajuba College, via Magistrate Office proceed straight to Ingagane River, via Matukusa new Township. At Keway Motors (Matukusa) robot proceed straight via Railway Station, Karbochem, turn left enter road N11 and return right into Allen Street to Newcastle, via Arbor Park Town Houses, proceed on Allen Street enter Newcastle, turn left at Kirkland Street, turn right at Voortrekker Street, proceed across Terminus enter approved Newcastle Taxi Rank. Return with same route to Madadeni Township.</p>
12.20	<p><b>ROUTE 10</b></p> <p><b>JOBSTOWN / EMASONDEZA ROUTE</b> From Kwadanisa stop Jobstown, turn right on Road D1335, Via Zuka Trust Farm, turn left Jobstown School and Isikhalisezwe S. Primary School, proceed across Theku River, via Maskraal proceed straight, enter Section Madadeni, turn right at Iscor Hostel, via Iscor Hostel (Ingqayi Hostel) proceed straight turn left at eMatsheni Amhlophe, turn right at corner house KwaMdlalose proceed straight turn left Shoprite Checkers enter Checkers approved Taxi Rank off-load and return with same route to Masondeza. <b>ALTERNATIVE ROUTE</b> From KwaMdlalose corner house proceed straight via Checkers Shopping Center, via Section 3 Clinic, turn right at road intersection proceed straight via KwaSibali turn left at Methodist Church proceed straight via Section 1 Taxi Rank via Ekhuzani, via Embongolweni, via BP Garage, via Ikhwezi Section, via Madadeni Police Station at the robot turn left proceed straight enter Magistrate and Welfare Office parking and load / offload. Return the same route to Madadeni Checkers.</p>
12.21	<p><b>ROUTE 11</b></p> <p><b>SIBHASHA (KILBARCHAN)</b> From Newcastle Taxi Rank, turn left into Terminus Street, Turn right at Voortrekker Street, turn left at Kirkland Street, and turn right at Allen Street."</p> <p>OR</p> <p><b>ALTERNATIVE</b> From Newcastle Taxi Rank, turn right at Terminus Street, turn left at Sutherland Street, turn left at Hospital via Provincial Hospital Newcastle Prison turn right into Allen Street, proceed turn right into N11 Ladysmith Road, turn right to Indian Village return same route across N11, left into Kilbarchen Village, turn left at 4th Avenue return same route turn left into Ingagane Road, turn left to Kilbarchen Golf Club return same route turn left, at Buthelezi Street via Old PowerStation. Proceed straight into Ingagane Township turn left into Ingagane Club into 3rd Avenue at Ingagane Township Office return with same route to Madadeni. <b>ALTERNATIVE ROUTE</b> From Newcastle Taxi Rank proceed across Terminus Street, turn left at Voortrekker Street, turn right at Kirkland Street, proceed straight turn left at Sutherland Street via Pick N Pay Shopping center via Technikon SA. Turn left at Hospital Street proceed straight turn right Allen Street via Arbor Park Suburb, turn left enter N11 turn right into P483 Road to Madadeni, Osizweni and Utrecht, turn right Karbochem via Karbochem proceed straight via Roy Point Cemetery, proceed straight enter Vezibuhle Settlement (known as Empongpongweni) return with the same route to Newcastle approved Taxi Rank. <b>ALTERNATIVE TO ROUTE 11</b> Turn right to Ballangeigch and return and turn left to Vezibuhle</p>
12.22	<p><b>ROUTE 12</b></p> <p><b>FROM MADADENI TO OSIZWENI TOWNSHIP</b> From Magistrate Office, Madadeni Township, turn left enter road between Section 2 and Municipality Offices. Turn right at BP Garage proceed straight via Imbongolweni Church, via Khuzani Shopping Centre via Methodist Church. Sections 1 proceed straight at four way stop on road between riverside houses and Section 3 turn right at KwaMaboya. Via eHashini stop. Via St Hohn Church, turn right at Checkers Shopping Center via Clinic Section 3, turn left at Clinic, and proceed via Madadeni Library, via Beer Wholesale Depot, via Mazibuye Testing Station. Proceed straight, at Zenzele Shopping Center, turn right and turn left via Madadeni Hospital road between Section 6 and Madadeni Hospital, turn left at Amazulu High School, turn right at road intersection (road between Section 6 and section 7), via Madoda Shopping Enterprise, turn right at Madadeni Brewery via Moyomuhle Taxi Rank, turn left at the robot enter road to Osizweni and Utrecht via nine mile stop, via Blaaubosch area, turn right at Empangeni, turn left enter Osizweni Township (South), proceed straight via Qhubimfundo S. P. School and via Xolani High School. Turn right at KwaMashu stop. Turn left at Mphazima Restaurant and Hlanganani Shopping Centre, proceed straight, turn right at road intersection via Osizweni Business are, via Post Office (Osizweni) and S.A.P.S. Station, turn left proceed straight to Top Tank, turn left KwaMbhoko (Sand Supply Depot) via Long Homes Housing, turn right at Matshekesheni Section, via Kwa Bob Shopping Centre, and Maskophasini, turn left at Depot. On the third road from Khuzani Shopping Centre, turn right via KwaMakhanya Shopping Center, turn right at Kwa Vilakazi corner house, via 5 Star Centre and Fire Station Osizweni, and turn right at T.V. Liquor Store. Proceed Straight via Kakalaspan Area (rural area) via Millennium Cash Store. Empompini return same route to Madadeni Township.</p>





## transport

Department:  
Transport  
Province of KwaZulu-Natal

## GAZETTE

LGKZNG06-2016-  
APR

REGION: ALL

12.23	<p><b>ROUTE 13</b> IMPONDO/BAHLOKAZI From Newcastle approved Taxi Rank, turn right at Terminus street, turn left at Gurthland Street, turn right at Scotts Street, via Pick n Pay Shopping Centre, proceed straight via Capricornia Hotel, enter Boundary Street at Lenoxton Township, proceed via Caltex Garage (Petrol), via Richview Civic Hall, via Babs Scrap yard, via Ncandu Combined School, turn left at Chemsford Road, via Farmers Association Auction Sale, turn right to Road D502 to Ekuseni Youth Development Centre, enter Chemsford Road, proceed straight. At Chemsford Dam, turn right into Road R621 to Bahlokazi High School. Return with the same Road R621 from Haigh School via Chemsford Water Works. Return with the same route from Gijima School R621, turn right at Chemsford Dam. Return with the same route to Newcastle approved Taxi Rank.</p>
12.24	<p><b>ROUTE 14</b> MADADENI TO NEWCASTLE From P1 Section 7(P) proceed straight to Kwamakhulukhulu Supermarket, turn left at the corner proceed straight, turn right Engulubeni or Kusakusa enter M-Section 7, via Eyakho Shopping Complex proceed straight via Ekhamduze Store, turn left at Lokothe Wayo Brick &amp; Tile Supply, turn right at Ekhamduze Liquor Store enter L Section proceed, straight turn right, at intersection, enter road between Section 7 (L0 and Section 6, turn left proceed straight, via Amazulu High School, turn left at Eyethu Motors Spares. Proceed straight on road between Madadeni Hospital and Section 6, turn left at Zenzele Shopping Centre enter road between Section 5 Madadeni Hospital, proceed straight turn right enter road Section 5 and open veld, via Cripple Centre, via Circuit Office, via Amajuba Technology Centre proceed straight turn left, via Amajuba College, via Magistrates Office, via Madadeni Police Station proceed straight across road, turn right on P483 road, to Newcastle, via Matukusa new settlement, turn right Keyway road enter Asiphephe road proceed straight enter Albert Wessels Drive, via Emabhodini proceed straight via Engine Garage, proceed straight across 4 Way stop turn right at road into Faraday Street, via Kadbro Vehicle Testing enter Hardwick Street, turn or proceed straight, via Vlam Crescent turn right at Hardwick street proceed straight, turn left Kings Hotel enter Harding Street proceed straight, turn left. Allen Street proceed straight, turn left at Kirkland Street, turn right at Voortrekker street proceed straight Terminus enter approved Newcastle Taxi rank. Return same route to P1 Section 7.</p>
12.25	<p><b>ROUTE 23</b> FROM NEWCASTLE TAXI RANK TO MONDLO From approved Taxi Rank in Newcastle proceed straight across Terminus Street into Voortrekker Street, turn left at Kirkland Street, turn right at Allen Street proceed straight, Via Arbor Park Suburb. Turn left enter N11 Road, Turn right into P483 Road via Osizweni to Utrecht, turn right at Utrecht Road intersection enter Road R34 Road. Proceed straight at Blood River proceed straight across R33 Road enter P54 Road to Nquthu, turn left at KwaGrace Shopping Centre proceed straight on that Road enter Mondlo. Turn left to Mondlo Taxi Rank. Return same route to Newcastle.</p>
12.26	<p><b>ROUTE 24</b> FROM NEWCASTLE TAXI RANK TO NQUTHU From approved Taxi Rank in Newcastle proceed straight across Terminus Street into Voortrekker Street, turn left at Kirkland Street, turn right at Allen street proceed straight, via Arbor Park Suburb, turn left enter N11 Road then turn right into P483 Road via Osizweni Road to Utrecht, turn right at Utrecht Road intersection enter R34 Road. Proceed straight at Blood river crossroad proceed across R33 Road enter P54 Road to Nquthu approved Taxi Rank destination, Return same route to Newcastle.</p>
12.27	<p><b>ROUTE 25</b> FROM NEWCASTLE TO PAULPIETERSBURG From Newcastle Taxi Rank, proceed straight across Terminus Street into Voortrekker Street proceed straight, turn left at Kirkland Street, turn right at Allen Street proceed straight via Arbor Park Suburb, turn left enter N11 Road proceed straight, turn right into P483 via Osizweni to Utrecht, turn right at Utrecht Road intersection enter R34 road proceed straight, turn left at Blood River enter R33 Road and R34 proceed straight to Vryheid, turn left at Stilwater BP Garage proceed straight enter R33 road to Paulpietersburg turn right at Kruger Street proceed straight enter Paulpietersburg Taxi Rank. Return same route to Newcastle.</p>
12.28	<p><b>ROUTE 00</b> CHARTER SERVICE From Madadeni Taxi Owners Rank to point within the Province of KZN only. No picking up or setting down of passengers en route.</p>



## transport

Department:  
Transport  
Province of KwaZulu-Natal

## GAZETTE

LGKZNG06-2016-  
APR

REGION: ALL

12.29	<p><b>ROUTE 28</b> <b>FROM NEWCASTLE TO PONGOLA</b></p> <p>From Newcastle Taxi Rank proceed straight across Terminus Street turn left at Kirkland Street turn right at Allen Street (Main Street) proceed straight via Arbor Park Suburb turn left enter N11 road, proceed straight turn right into R483 via Osizweni to Utrecht turn right at Utrecht road Intersection enter R34 road proceed straight turn left at Bloodriver Road intersection enter R33 and R34 proceed straight via Stilwater BP Garage turn right at cross road before reaching Vryheid proceed on R34 via Bhekzulu Township enter R69 road via Louwsburg turn left at Road intersection enter R66 road via Magudu, turn left enter N2 Road proceed straight enter Pongola Taxi Rank return same route to Newcastle.</p>
12.30	<p><b>ROUTE 29</b> <b>NEWCASTLE TAXI RANK TO DANNHAUSER</b></p> <p>From Newcastle Taxi Rank enter Terminus Street, turn left at Voortrekker Street turn left Kirkland Street, turn right into Allen Street proceed straight via Arbor Park Suburb, turn right into N11 Road proceed straight via Ballengich turn left into R621 road to Skobarin Settlement proceed straight turn right enter Dannhauser Town turn left to Dannhauser approved taxi rank, return with same route to Newcastle.</p>
12.31	<p><b>ROUTE 1</b> <b>MADADENI TO NEWCASTLE</b></p> <p>From KwaHofina eCanan Section new settlement housing and the riverside proceed straight on road between Section 3 and Riverside Housing at four way stop proceed straight via Methodist Church via Section 1 Clinic and Taxi Rank, turn right at Section 1 rank proceed straight, turn left at KwaMavuso Corner house proceed straight, turn left at Lutheran Church proceed straight, turn right Embongolweni Church, via BP Garage, via Amajuba District Office Ikhwezi Section and via SAPS Station Madadeni at Robot, turn right to Ingagane intersection, turn right at the robot crossing Ingagane River via Railway Station Matukusa New Township at Keyway Motors (Matukusa) robot proceed straight via Railway Station Karbochem, turn left enter Road N11 and turn right into Allen Street to Newcastle, via Arbor Park Town Houses, proceed on Allen Street enter Newcastle, turn left at Kirkland Street, turn right at Voortrekker Street proceed straight across Terminus Street Taxi Rank. Return with the same route to Madadeni Township.</p> <p>OR</p> <p>Turn right at Keyway Motors robot into Albert Wessels Road via Emabhodini (Newcastle Textile Industries and heavy engineering industry. Proceed straight via Engine Garage. Via Four way stop proceed straight, turn right at robot via Kardbro Testing Station, turn right enter Hardwick Street, turn left at Kings Hotel into Harding Street proceed straight, turn right at BP Garage and Bradlows Furnishers, into Allen Street proceed straight, turn left at Kirkland Street, turn right into Voortrekker Street proceed straight across Terminus Street enter Newcastle approved Taxi Rank. Return with same route to Madadeni Township.</p>



## transport

Department:  
Transport  
Province of KwaZulu-Natal

## GAZETTE

LGKZNG06-2016-  
APR

REGION: ALL

1) <b>Application Number:</b> APP0047320	2) <b>Gazette Number:</b> LGKZNG06-2016-APR
3) <b>Applicant:</b> DA BUTHELEZI <b>ID NO.</b> 5206295517088 <b>Association:</b> NOT AVAILABLE	4) <b>Applicant Address:</b> P.O BOX 7349 MADADENI NEWCASTLE KZN 2952
5) <b>Existing Licence Holder:</b> NOT APPLICABLE <b>ID NO.</b> NOT APPLICABLE	6) <b>Existing Licence Holder Address:</b> NOT APPLICABLE
7) <b>Type of application:</b> NEW OPERATING LICENCE	8) <b>Operating Licence Number:</b> NOT AVAILABLE
9) <b>Vehicle Type:</b> MINIBUS	10) 1 x 15 (SEATED) + 0 (STANDING)
11) <b>Region:</b> AMAJUBA	
12.1	FROM HOUSE NO 6H1(ESKOM NO)VEZUBUHLE TOWNSHIP.WE JOIN THE MAIN ROAD FROM MAIN ROAD STREET TURN RIGHT TO COLLECT 3 SCHOLARS FROM HOUSE NO A316 GO STRAIGHT TO MAKHUBO STREET TO COLLECT 3 SCHOLARS FROM HOUSE NO 238 TURN RIGHT TO COLLECT 2 SCHOLARS FROM HOUSE NO 188. PASS THE SCHOOL QHAWELESIZWE PRIMARY SCHOOL ON LEFT HAND SIDE ON T-JUNCTION ROAD,TURN RIGHT TO SECTION B TO COLLECT 2 SCHOLARS THEN GO INTO T-JUNCTION, TURN INTO RIGHT TO PASS UThukela purification. PASS KARBOCHEM FIRM TURN LEFT INTO P483, TURN LEFT JOINING N11 ROAD,TURN RIGHT INTO ALLEN STREET, RIGHT INTO HARDING STREET TO DROP SCHOLARS AT BUSY BEE PRIMARY SCHOOL. DRIVE BACK TO HARDING STREET ,LEFT SUTHERLAND STREET, RIGHT INTO HOSPITAL STREET, LEFT IN CENTRE STREET,RIGHT TO CHERMSFORD SCHOOL TO DROP SCHOLARS DRIVE BACK TO HOSPITAL STREET, LEFT SUTHERLANDS STREET,RIGHT INTO KIRKLAND STREET, LEFT INTO ALLEN STREET LEFT INTO R34, RIGHT INTO IMPALA STREET TO DROP SCHOLARS AT ESPERANZA SPECIAL N SCHOOL AND RETURN THE SAME ROUTES



## transport

Department:  
Transport  
Province of KwaZulu-Natal

## GAZETTE

LGKZNG06-2016-  
APR

REGION: ALL

1) <b>Application Number:</b> APP0047321	2) <b>Gazette Number:</b> LGKZNG06-2016-APR
3) <b>Applicant:</b> ED SIBIYA <b>ID NO.</b> 7509256320089 <b>Association:</b> PMBURG LONG DISTANCE TAXI ASSOCIATION	4) <b>Applicant Address:</b> 6 CHASEVALLEY RD PMB 3201
5) <b>Existing Licence Holder:</b> SD SIBIYA <b>ID NO.</b> 4903175398081	6) <b>Existing Licence Holder Address:</b> 25 CORBERT CRESCENT ROAD WESTGATE KWAZULU-NATAL KWA-ZULU NATAL 3201
7) <b>Type of application:</b> DECEASED TRANSFER	8) <b>Operating Licence Number:</b> LKNKZN016785
9) <b>Vehicle Type:</b> NOT AVAILABLE	10) 1 x 15 (SEATED) + 0 (STANDING)
11) <b>Region:</b> UMGUNGUNDLOVU	
12.1	<p>ROUTE 11:</p> <p>PIETERMARITZBURG - LADYSMITH (Association limit: 15 vehicles per day)</p> <p>Outbound route:</p> <p>From Church st Rank no 1. onto Church St, right into West St, right into Victoria Rd, left into Chatterton Rd, into Town Bush Rd onto N3 north bound onto N11 to approved taxi rank at Ladysmith.</p> <p>Inbound route:</p> <p>From approved taxi rank at Ladysmith onto N11 onto N3 south bound, onto off ramp at Bhambatha Rd (Greytown Rd), into Church St, right into Otto St, left into Pietermaritz St, into Pine St to Church St Rank no 1.</p>
12.2	<p>ROUTE 12:</p> <p>PIETERMARITZBURG - ESTCOURT (Association limit: 11 vehicles per day)</p> <p>Outbound route:</p> <p>From Church st Rank no 1. onto Church St, right into West St, right into Victoria Rd, left into Chatterton Rd, into Town Bush Rd onto N3 north bound, off ramp at Estcourt south, onto R103 to approved taxi rank at Estcourt.</p> <p>Inbound route:</p> <p>From approved taxi rank at Estcourt onto R 103 onto N3 south bound at Estcourt south on ramp, onto off ramp at Bhambatha Rd (Greytown Rd), into Church St, right into Otto St, left into Pietermaritz St, into Pine St to Church St Rank no 1.</p>





## transport

Department:  
Transport  
Province of KwaZulu-Natal

## GAZETTE

LGKZNG06-2016-  
APR

REGION: ALL

12.3	<p>ROUTE 13:</p> <p>PIETERMARITZBURG - BERGVILLE (Association limit: Maximum 6 vehicles per day)</p> <p>Outbound route:</p> <p>From Church st Rank no 1. onto Church St, right into West St, right into Victoria Rd, left into Chatterton Rd, into Town Bush Rd onto N3 north bound, onto R74 to approved taxi rank at Bergville, no pick up and return to Pietermaritzburg empty.</p> <p>Inbound route:</p> <p>From approved taxi rank at Bergville no pick up onto R 74 onto N3 south bound onto off ramp at Bhambatha Rd (Greytown Rd), into Church St, right into Otto St, left into Pietermaritz St, into Pine St to Church St Rank no 1.</p>
12.4	<p>ROUTE 14</p> <p>PIETERMARITZBURG - UNDERBERG VIA BULWER (Association limit: Maximum 12 vehicles per day)</p> <p>Outbound route:</p> <p>From Church St Terminal No 1 onto Church St, left onto Keat St, into Edendale Rd into MR 7, left into R 617 drop off at approved taxi rank in Bulwer continue on R 617 to approved taxi rank in Underburg.</p> <p>Inbound route:</p> <p>From approved taxi rank in Underburg onto R 617 to approved taxi rank at Bulwer. No drop off , only pick up at Bulwer taxi rank, proceed along R 617 , left into MR7 into Edendale Rd, right into Church St, left into East St, left into Pietermaritz St , left into Pine St to Church St Terminal No 1.</p>
12.5	<p>Route 15:</p> <p>PIETERMARITZBURG - MATATIELE (Association limit: Maximum 20 vehicles per day)</p> <p>Outbound route:</p> <p>From Church St Rank No. 2 onto Church St, left into Keat St, into Edendale Rd, left into Camps Drift Rd, right into Alexandra Rd, into Richmond Rd, into R 56 into N2 back onto R 56 to approved taxi rank at Matatiele.</p> <p>Inbound route:</p> <p>From approved taxi rank at Matatiele onto R 56 onto N2 onto R 56 into Richmond Rd, into Alexandra Rd, left into Camps Drift Rd, right into Edendale Rd, right into Church St, right into West St, left into Langilebalele left into Old Market left into Church St, right into Otto St, left into Pietermaritz St, left into Pine St, to Church St Rank no 2.</p>



## transport

Department:  
Transport  
Province of KwaZulu-Natal

## GAZETTE

LGKZNG06-2016-  
APR

REGION: ALL

12.6	<p>ROUTE 16:</p> <p>PIETERMARITZBURG - GREYTOWN (Association limit: 25 vehicles per day)</p> <p>Outbound route:</p> <p>From Dorpspruit Taxi Terminal onto Bhambatha Rd onto R 33 to approved taxi rank in Greytown.</p> <p>Inbound route:</p> <p>From approved taxi rank in Greytown onto R 33 onto Bhambatha Rd into Church St, left into West St left into Langalibalele St left into East St, right into Church St, into Bhambatha Rd to Dorpspruit Taxi Terminal.</p>
12.7	<p>Route 17:</p> <p>PIETERMARITZBURG - KRANSKOP (Association limit: Maximum 10 vehicles per day)</p> <p>Outbound route:</p> <p>From Dorpspruit Taxi Terminal onto Bhambatha Rd onto R 33 onto R74 to approved taxi rank in Kranskop.</p> <p>Inbound route:</p> <p>From approved taxi rank in Kranskop onto R 74 onto R 33 onto Bhambatha Rd into Church St, left into West St left into Langalibalele St left into East St, right into Church St, into Bhambatha Rd to Dorpspruit Taxi Terminal</p>
12.8	<p>ROUTE 18:</p> <p>PIETERMARITZBURG - NEW HANOVER (Association limit: Maximum 10 vehicles per day)</p> <p>Outbound route:</p> <p>From Dorpspruit Taxi Terminal onto Bhambatha Rd onto R 33 to approved taxi rank at New Hanover, no pick up of passengers and return to Pietermaritzburg empty.</p> <p>Inbound Route:</p> <p>From approved taxi rank in New Hanover no pick up passengers onto R 33 onto Bhambatha Rd into Church St, left into West St left into Langalibalele St left into East St, right into Church St, into Bhambatha Rd to Dorpspruit Taxi Terminal.</p>
12.9	<p>ROUTE 19:</p> <p>PIETERMARITZBURG - MOOI RIVER (Association limit: Maximum 10 vehicles per day)</p> <p>Outbound route:</p> <p>From Dorpspruit Taxi Terminal onto Bhambatha Rd onto N3 northbound to approved taxi rank at Mooi River.</p> <p>Inbound route:</p> <p>From approved taxi rank at Mooi River onto N3 southbound to Bhambatha Rd into Church St, right into Otto St, left into Pietermaritz St, left into Pine St, left into Church St, right into West St, left into Langalibalele St left into East St, right into Church St to Dorpspruit Taxi Terminal.</p>



## transport

Department:  
Transport  
Province of KwaZulu-Natal

## GAZETTE

LGKZNG06-2016-  
APR

REGION: ALL

12.10	<p>INTERPROVINCIAL ROUTE</p> <p>ROUTE 20</p> <p>PIETERMARITZBURG - MTHATHA</p> <p>Outbound route:</p> <p>From Church St Rank No. 3 into Old Market St, into Henrietta St, right into Jabu Ndlovu St, left into Chief Albert Luthuli St, into Alan Paton St, left into Alexandra Rd, onto Richmond Rd onto R56, N2 south bound, to approved taxi rank at Mthatha.</p> <p>Inbound route:</p> <p>From approved taxi rank at Mthatha onto N2 north bound, onto R 56 onto Richmond Rd, into Alexandra Rd, left into Camps Drift Rd, right onto Edendale Rd, right into Church St, right into West St, left into Langalibalele St, left into Retief St left into Church St to Church St Rank no 3.</p>
12.11	<p>INTERPROVINCIAL ROUTE: ROUTE 21:</p> <p>PIETERMARITZBURG - HARRISMITH</p> <p>Outbound route:</p> <p>From Church st Rank no 1. onto Church St, right into West St, right into Victoria Rd, left into Chatterton Rd, into Town Bush Rd onto N3 north bound, to approved taxi rank at Harrismith, no pick up of passengers and return to Pietermaritzburg empty.</p> <p>Inbound route:</p> <p>From approved taxi rank at Harrismith no pick up of passengers onto N3 south bound onto off ramp at Bhambatha Rd (Greytown Rd), into Church St, right into Otto St, left into Pietermaritz St, into Pine St to Church St Rank no 1.</p>
12.12	<p>INTERPROVINCIAL ROUTE: ROUTE 22:</p> <p>PIETERMARITZBURG - JOHANNESBURG</p> <p>Outbound Route:</p> <p>From Church St Rank No 2 onto Church St, right into West St, right into Victoria Rd, left into Chatterton Rd, into Town Bush Rd onto N3 north bound into M2 into Rissik St left into Jeppe St, right into Sauer St, right into Bree St, left into Wanders St to Wanders St Taxi Rank in Johannesburg.</p> <p>Inbound route:</p> <p>From Wanderers Taxi Rank in Johannesburg onto M2 onto N3 itno Bhambatha Rd into Church St, right into Otto St, left into Pietermaritz St, left into Pine St, to Church St Rank no 2.</p>



## transport

Department:  
Transport  
Province of KwaZulu-Natal

## GAZETTE

LGKZNG06-2016-  
APR

REGION: ALL

12.13	<p>APPLICABLE TO ALL ROUTES - NO DROPPING OFF EN ROUTE UNLESS SCONDITIONS/RESTRICTIONS</p> <ol style="list-style-type: none"> <li>1.Passengers may be picked up and/or set down only at designated Taxi Rank or Taxi Stop, which shall exclude Bus Stops.</li> <li>2.Entry or ranking on private property is not permitted without permission of the Landlord, a copy of which must be supplied to the Board before issue operating license.</li> <li>3.Without having entered into an agreement with other operators on a common route, as contemplated by section 88 (2) (B) of Act 22 of 2000, the picking up or setting down of passengers on such route is not permitted. A copy of such agreement must be supplied to the Board.</li> <li>4.At ranks, whether on -street or off-street, only the taxis that can be accommodated in the demarcated area may occupy the rank, excess vehicles must hold elsewhere at designated holding areas.</li> <li>5.Rank permits or letters of authority must be produced in respect of all ranks in municipal arrears, in particular major towns and cities.</li> <li>6.The allocation of any route or portion of a route is subject to the condition that it has been approved and allocated in good faith and that such route will be invalid should it transpire that the route or portion thereof will, or has caused conflict due to it having been approved based on incorrect or false information supplied to the Board or as a result of an error. In such instance the operating license must be returned to the Board for correction.</li> <li>7.The vehicle must be covered by motor vehicle insurance as well as personal liability insurance.</li> </ol> <p>PECIFIED.</p>
12.14	<p>ROUTE1:</p> <p>PIETERMARITZBURG - DURBAN (VIA PINETOWN)</p> <p>(ASSOCIATION LIMIT: MAXIMUM 30 VEHICLES PER DAY)</p> <p>Outbound route:</p> <p>From Church St Rank No. 3 into Old Market St, into Henrietta St, right into Jabu Ndlovu St, left into Chief Albert Luthuli St, into Alan Paton St onto N3, into Old Dutch Rd, to Alice St Rank DBN.</p> <p>Alternative Outbound Route:</p> <p>From Church St Rank No. 3 into Old Market St, into Henrietta St, right into Jabu Ndlovu St, left into Chief Albert Luthuli St, into Alan Paton St onto N3, onto M13, into Old Main Rd Pinetown, drop off passengers at approved rank on Old Main Rd in Pinetown, NO PICKING UP, follow Old Main Rd onto N3, into Old Dutch Rd into Alice Street rank Durban.</p> <p>Inbound Route:</p> <p>From Alice Street Rank Durban directly onto N3 take off ramp at Bhambatha Rd (Old Greytown Rd), into Church St, right into East St, left into Pietermaritz St left into Boshoff St right into Church St, right into Otto St, left into Pietermaritz St, left into Pine St, left into Church St, right into West St, left into Langalibalele St, into Old Market to Church St Rank No 3.</p>



## transport

Department:  
Transport  
Province of KwaZulu-Natal

## GAZETTE

LGKZNG06-2016-  
APR

REGION: ALL

12.15	<p><b>ROUTE 2:</b></p> <p><b>PIETERMARITZBURG - EMPANGENI</b> (Association restriction: Maximum 6 vehicles per day)</p> <p><b>Outbound route:</b></p> <p>From Church St Rank No. 3 into Old Market St, into Henrietta St, right into Jabu Ndlovu St, left into Chief Albert Luthuli St, into Alan Paton St onto N3, onto N2 take off ramp at Main Rd (R34) Empangeni to approved taxi rank at Empangeni.</p> <p><b>Inbound Route:</b></p> <p>From approved Taxi Rank at Empangeni directly onto Main Rd (R34) onto N2 onto N3 take off ramp at Bhambatha Rd (Old Greytown Rd), into Church St, right into East St, left into Pietermaritz St left into Boshoff St right into Church St, right into Otto St, left into Pietermaritz St, left into Pine St, left into Church St, right into West St, left into Langalibalele St, into Old Market to Church St Rank No 3.</p>
12.16	<p><b>ROUTE 4:</b></p> <p><b>PIETERMARITZBURG - PORT SHEPSTONE</b> (Association limit: Maximum 8 vehicles per day)</p> <p><b>Outbound route:</b></p> <p>From Church St Rank No. 3 into Old Market St, into Henrietta St, right into Jabu Ndlovu St, left into Chief Albert Luthuli St, into Alan Paton St onto N3, onto N2 south bound, take off ramp at Oribi Toll Plaza onto Main Rd to approved taxi rank in Port Shepstone, no pick up and return to Pietermaritzburg empty.</p> <p><b>Inbound Route:</b></p> <p>From approved taxi rank in Port Shepstone no pick up onto Main Rd to N2 north bound at Oribi Toll Plaza, onto N3, take off ramp at Bhambatha Rd (Old Greytown Rd), into Church St, right into East St, left into Pietermaritz St left into Boshoff St right into Church St, right into Otto St, left into Pietermaritz St, left into Pine St, left into Church St, right into West St, left into Langalibalele St, into Old Market to Church St Rank No 3.</p>
12.17	<p><b>ROUTE 5:</b></p> <p><b>PIETERMARITZBURG - ISIPINGO</b> (Association limit: Maximum 10 vehicle per day)</p> <p><b>Outbound Route:</b></p> <p>From Church St Rank No. 3 into Old Market St, into Henrietta St, right into Jabu Ndlovu St, left into Chief Albert Luthuli St, into Alan Paton St onto N3, onto N2 south bound, take off amp at R102 Prospector Rd, to approved taxi rank at Isipingo.</p> <p><b>Inbound route:</b></p> <p>From approved taxi rank at Isipingo onto Prospector Road onto N2 north bound, onto N3, take off ramp at Bhambatha Rd (Old Greytown Rd), into Church St, right into East St, left into Pietermaritz St into left into Boshoff St right into Church St, right into Otto St, left into Pietermaritz St, left into Pine St, left into Church St, right into West St, left into Langalibalele St, into Old Market to Church St Rank No 3.</p>



## transport

Department:  
Transport  
Province of KwaZulu-Natal

## GAZETTE

LGKZNG06-2016-  
APR

REGION: ALL

12.18	<p>ROUTE 6:</p> <p>PIETERMARITZBURG - KOKSTAD (Association limit: Maximum 15 vehicles per day)</p> <p>Outbound route:</p> <p>From Church St Rank No. 3 into Old Market St, into Henrietta St, right into Jabu Ndlovu St, left into Chief Albert Luthuli St, into Alan Paton St, left into Alexandra Rd, onto Richmond Rd onto R56, N2 south bound, to approved taxi rank in Kokstad.</p> <p>Inbound route:</p> <p>From approved taxi rank in Kokstad onto N2 north bound, onto R 56 onto Richmond Rd, into Alexandra Rd, left into Camps Drift Rd, right onto Edendale Rd, right into Church St, right into West St, left into Langalibalele St, left into Retief St, left into Church St to Church St Rank no 3.</p>
12.19	<p>ROUTE 7:</p> <p>PIETERMARITZBURG - UMZIMKHULU (Association limit: Maximum 8 vehicles per day)</p> <p>Outbound route:</p> <p>From Church St Rank No. 3 into Old Market St, into Henrietta St, right into Jabu Ndlovu St, left into Chief Albert Luthuli St, into Alan Paton St, left into Alexandra Rd, onto Richmond Rd onto R56, to approved taxi rank at Umzimkhulu.</p> <p>Inbound route:</p> <p>From approved taxi rank at Umzimkhulu onto R 56 onto Richmond Rd, into Alexandra Rd, left into Camps Drift Rd, right onto Edendale Rd, right into Church St, right into West St, left into Langalibalele St, left into Retief St left into Church St to Church St Rank no 3.</p>
12.20	<p>ROUTE 8:</p> <p>PIETERMARITZBURG - IXOPO (Association limit: Maximum 20 vehicles per day)</p> <p>Outbound route:</p> <p>From Church St Rank No. 3 into Old Market St, into Henrietta St, right into Jabu Ndlovu St, left into Chief Albert Luthuli St, into Alan Paton St, left into Alexandra Rd, onto Richmond Rd onto R56, to approved taxi rank at Ixopo.</p> <p>Inbound route:</p> <p>From approved taxi rank at Ixopo onto R 56 onto Richmond Rd, into Alexandra Rd, left into Camps Drift Rd, right onto Edendale Rd, right into Church St, right into West St, left into Langalibalele St, left into Retief St left into Church St to Church St Rank no 3.</p>



## transport

Department:  
Transport  
Province of KwaZulu-Natal

## GAZETTE

LGKZNG06-2016-  
APR

REGION: ALL

12.21	<p>ROUTE 9:</p> <p>PIETERMARITZBURG - RICHMOND (Association limit: Maximum 18 vehicles per day)</p> <p>Outbound route:</p> <p>From Church St Rank No. 3 into Old Market St, into Henrietta St, right into Jabu Ndlovu St, left into Chief Albert Luthuli St, into Alan Paton St, left into Alexandra Rd, onto Richmond Rd onto R56, to approved taxi rank at Richmond.</p> <p>Inbound route:</p> <p>From approved taxi rank at Richmond onto R 56 onto Richmond Rd, into Alexandra Rd, left into Camps Drift Rd, right onto Edendale Rd, right into Church St, right into West St, left into Langalibalele St, left into Retief St left into Church St to Church St Rank no 3.</p>
12.22	<p>Route 10:</p> <p>PIETERMARITZBURG - NEWCASTLE (Association limit: 15 vehicles per day)</p> <p>Outbound route:</p> <p>From Church St Rank no 1. onto Church St, right into West St, right into Victoria Rd, left into Chatterton Rd, into Town Bush Rd onto N3 north bound onto N11 to approved taxi rank at Newcastle.</p> <p>Inbound route:</p> <p>From approved taxi rank at Newcastle onto N11, onto N3 south bound into off ramp at Bhambatha Rd (Greytown Rd), into Church St, right into Otto St, left into Pietermaritz St, into Pine St to Church St Rank no 1.</p>



## transport

Department:  
Transport  
Province of KwaZulu-Natal

## GAZETTE

LGKZNG06-2016-  
APR

REGION: ALL

1) <b>Application Number:</b> APP0047323	2) <b>Gazette Number:</b> LGKZNG06-2016-APR
3) <b>Applicant:</b> ED SIBIYA <b>ID NO.</b> 7509256320089 <b>Association:</b> PMBURG LONG DISTANCE TAXI ASSOCIATION	4) <b>Applicant Address:</b> 6 CHASEDENE RD CHASEVALLEY 3201
5) <b>Existing Licence Holder:</b> SD SIBIYA <b>ID NO.</b> 4903175398081	6) <b>Existing Licence Holder Address:</b> 25 CORBERT CRESCENT ROAD WESTGATE KWAZULU-NATAL KWA-ZULU NATAL 3201
7) <b>Type of application:</b> DECEASED TRANSFER	8) <b>Operating Licence Number:</b> LKNKZN016782
9) <b>Vehicle Type:</b> NOT AVAILABLE	10) 1 x 15 (SEATED) + 0 (STANDING)
11) <b>Region:</b> UMGUNGUNDLOVU	
12.1	<p>ROUTE 1:</p> <p>PIETERMARITZBURG - DURBAN (VIA PINETOWN)</p> <p>(ASSOCIATION LIMIT: MAXIMUM 30 VEHICLES PER DAY)</p> <p>Outbound route:</p> <p>From Church St Rank No. 3 into Old Market St, into Henrietta St, right into Jabu Ndlovu St, left into Chief Albert Luthuli St, into Alan Paton St onto N3, into Old Dutch Rd, to Alice St Rank DBN.</p> <p>Alternative Outbound Route:</p> <p>From Church St Rank No. 3 into Old Market St, into Henrietta St, right into Jabu Ndlovu St, left into Chief Albert Luthuli St, into Alan Paton St onto N3, onto M13, into Old Main Rd Pinetown, drop off passengers at approved rank on Old Main Rd in Pinetown, NO PICKING UP, follow Old Main Rd onto N3, into Old Dutch Rd into Alice Street rank Durban.</p> <p>Inbound Route:</p> <p>From Alice Street Rank Durban directly onto N3 take off ramp at Bhambatha Rd (Old Greytown Rd), into Church St, right into East St, left into Pietermaritz St left into Boshoff St right into Church St, right into Otto St, left into Pietermaritz St, left into Pine St, left into Church St, right into West St, left into Langalibalele St, into Old Market to Church St Rank No 3.</p>
12.2	<p>ROUTE 2:</p> <p>PIETERMARITZBURG - EMPANGENI</p> <p>(Association restriction: Maximum 6 vehicles per day)</p> <p>Outbound route:</p> <p>From Church St Rank No. 3 into Old Market St, into Henrietta St, right into Jabu Ndlovu St, left into Chief Albert Luthuli St, into Alan Paton St onto N3, onto N2 take off ramp at Main Rd (R34) Empangeni to approved taxi rank at Empangeni.</p> <p>Inbound Route:</p> <p>From approved Taxi Rank at Empangeni directly onto Main Rd (R34) onto N2 onto N3 take off ramp at Bhambatha Rd (Old Greytown Rd), into Church St, right into East St, left into Pietermaritz St left into Boshoff St right into Church St, right into Otto St, left into Pietermaritz St, left into Pine St, left into Church St, right into West St, left into Langalibalele St, into Old Market to Church St Rank No 3.</p>





## transport

Department:  
Transport  
Province of KwaZulu-Natal

## GAZETTE

LGKZNG06-2016-  
APR

REGION: ALL

12.3	<p><b>ROUTE 4:</b></p> <p><b>PIETERMARITZBURG - PORT SHEPSTONE</b> (Association limit: Maximum 8 vehicles per day)</p> <p><b>Outbound route:</b></p> <p>From Church St Rank No. 3 into Old Market St, into Henrietta St, right into Jabu Ndlovu St, left into Chief Albert Luthuli St, into Alan Paton St onto N3, onto N2 south bound, take off ramp at Oribi Toll Plaza onto Main Rd to approved taxi rank in Port Shepstone, no pick up and return to Pietermaritzburg empty.</p> <p><b>Inbound Route:</b></p> <p>From approved taxi rank in Port Shepstone no pick up onto Main Rd to N2 north bound at Oribi Toll Plaza, onto N3, take off ramp at Bhambatha Rd (Old Greytown Rd), into Church St, right into East St, left into Pietermaritz St left into Boshoff St right into Church St, right into Otto St, left into Pietermaritz St, left into Pine St, left into Church St, right into West St, left into Langalibalele St, into Old Market to Church St Rank No 3.</p>
12.4	<p><b>ROUTE 5:</b></p> <p><b>PIETERMARITZBURG - ISIPINGO</b> (Association limit: Maximum 10 vehicle per day)</p> <p><b>Outbound Route:</b></p> <p>From Church St Rank No. 3 into Old Market St, into Henrietta St, right into Jabu Ndlovu St, left into Chief Albert Luthuli St, into Alan Paton St onto N3, onto N2 south bound, take off amp at R102 Prospecton Rd, to approved taxi rank at Isipingo.</p> <p><b>Inbound route:</b></p> <p>From approved taxi rank at Isipingo onto Prospecton Road onto N2 north bound, onto N3, take off ramp at Bhambatha Rd (Old Greytown Rd), into Church St, right into East St, left into Pietermaritz St into left into Boshoff St right into Church St, right into Otto St, left into Pietermaritz St, left into Pine St, left into Church St, right into West St, left into Langalibalele St, into Old Market to Church St Rank No 3.</p>
12.5	<p><b>ROUTE 6:</b></p> <p><b>PIETERMARITZBURG - KOKSTAD</b> (Association limit: Maximum 15 vehicles per day)</p> <p><b>Outbound route:</b></p> <p>From Church St Rank No. 3 into Old Market St, into Henrietta St, right into Jabu Ndlovu St, left into Chief Albert Luthuli St, into Alan Paton St, left into Alexandra Rd, onto Richmond Rd onto R56, N2 south bound, to approved taxi rank in Kokstad.</p> <p><b>Inbound route:</b></p> <p>From approved taxi rank in Kokstad onto N2 north bound, onto R 56 onto Richmond Rd, into Alexandra Rd, left into Camps Drift Rd, right onto Edendale Rd, right into Church St, right into West St, left into Langalibalele St, left into Retief St, left into Church St to Church St Rank no 3.</p>



## transport

Department:  
Transport  
Province of KwaZulu-Natal

## GAZETTE

LGKZNG06-2016-  
APR

REGION: ALL

12.6	<p>ROUTE 7:</p> <p>PIETERMARITZBURG - UMZIMKHULU (Association limit: Maximum 8 vehicles per day)</p> <p>Outbound route:</p> <p>From Church St Rank No. 3 into Old Market St, into Henrietta St, right into Jabu Ndlovu St, left into Chief Albert Luthuli St, into Alan Paton St, left into Alexandra Rd, onto Richmond Rd onto R56, to approved taxi rank at Umzimkhulu.</p> <p>Inbound route:</p> <p>From approved taxi rank at Umzimkhulu onto R 56 onto Richmond Rd, into Alexandra Rd, left into Camps Drift Rd, right onto Edendale Rd, right into Church St, right into West St, left into Langalibalele St, left into Retief St left into Church St to Church St Rank no 3.</p>
12.7	<p>ROUTE 8:</p> <p>PIETERMARITZBURG - IXOPO (Association limit: Maximum 20 vehicles per day)</p> <p>Outbound route:</p> <p>From Church St Rank No. 3 into Old Market St, into Henrietta St, right into Jabu Ndlovu St, left into Chief Albert Luthuli St, into Alan Paton St, left into Alexandra Rd, onto Richmond Rd onto R56, to approved taxi rank at Ixopo.</p> <p>Inbound route:</p> <p>From approved taxi rank at Ixopo onto R 56 onto Richmond Rd, into Alexandra Rd, left into Camps Drift Rd, right onto Edendale Rd, right into Church St, right into West St, left into Langalibalele St, left into Retief St left into Church St to Church St Rank no 3.</p>
12.8	<p>ROUTE 9:</p> <p>PIETERMARITZBURG - RICHMOND (Association limit: Maximum 18 vehicles per day)</p> <p>Outbound route:</p> <p>From Church St Rank No. 3 into Old Market St, into Henrietta St, right into Jabu Ndlovu St, left into Chief Albert Luthuli St, into Alan Paton St, left into Alexandra Rd, onto Richmond Rd onto R56, to approved taxi rank at Richmond.</p> <p>Inbound route:</p> <p>From approved taxi rank at Richmond onto R 56 onto Richmond Rd, into Alexandra Rd, left into Camps Drift Rd, right onto Edendale Rd, right into Church St, right into West St, left into Langalibalele St, left into Retief St left into Church St to Church St Rank no 3.</p>



## transport

Department:  
Transport  
Province of KwaZulu-Natal

## GAZETTE

LGKZNG06-2016-  
APR

REGION: ALL

12.9	<p>Route 10:</p> <p>PIETERMARITZBURG - NEWCASTLE (Association limit: 15 vehicles per day)</p> <p>Outbound route:</p> <p>From Church St Rank no 1. onto Church St, right into West St, right into Victoria Rd, left into Chatterton Rd, into Town Bush Rd onto N3 north bound onto N11 to approved taxi rank at Newcastle.</p> <p>Inbound route:</p> <p>From approved taxi rank at Newcastle onto N11, onto N3 south bound into off ramp at Bhambatha Rd (Greytown Rd), into Church St, right into Otto St, left into Pietermaritz St, into Pine St to Church St Rank no 1.</p>
12.10	<p>ROUTE 11:</p> <p>PIETERMARITZBURG - LADYSMITH (Association limit: 15 vehicles per day)</p> <p>Outbound route:</p> <p>From Church st Rank no 1. onto Church St, right into West St, right into Victoria Rd, left into Chatterton Rd, into Town Bush Rd onto N3 north bound onto N11 to approved taxi rank at Ladysmith.</p> <p>Inbound route:</p> <p>From approved taxi rank at Ladysmith onto N11 onto N3 south bound, onto off ramp at Bhambatha Rd (Greytown Rd), into Church St, right into Otto St, left into Pietermaritz St, into Pine St to Church St Rank no 1.</p>
12.11	<p>ROUTE 12:</p> <p>PIETERMARITZBURG - ESTCOURT (Association limit: 11 vehicles per day)</p> <p>Outbound route:</p> <p>From Church st Rank no 1. onto Church St, right into West St, right into Victoria Rd, left into Chatterton Rd, into Town Bush Rd onto N3 north bound, off ramp at Estcourt south, onto R103 to approved taxi rank at Estcourt.</p> <p>Inbound route:</p> <p>From approved taxi rank at Estcourt onto R 103 onto N3 south bound at Escourt south on ramp, onto off ramp at Bhambatha Rd (Greytown Rd), into Church St, right into Otto St, left into Pietermaritz St, into Pine St to Church St Rank no 1.</p>
12.12	<p>ROUTE 13:</p> <p>PIETERMARITZBURG - BERGVILLE (Association limit: Maximum 6 vehicles per day)</p> <p>Outbound route:</p> <p>From Church st Rank no 1. onto Church St, right into West St, right into Victoria Rd, left into Chatterton Rd, into Town Bush Rd onto N3 north bound, onto R74 to approved taxi rank at Bergville, no pick up and return to Pietermaritzburg empty.</p> <p>Inbound route:</p> <p>From approved taxi rank at Bergville no pick up onto R 74 onto N3 south bound onto off ramp at Bhambatha Rd (Greytown Rd), into Church St, right into Otto St, left into Pietermaritz St, into Pine St to Church St Rank no 1.</p>



## transport

Department:  
Transport  
Province of KwaZulu-Natal

## GAZETTE

LGKZNG06-2016-  
APR

REGION: ALL

12.13	<p><b>ROUTE 14</b></p> <p>PIETERMARITZBURG - UNDERBERG VIA BULWER (Association limit: Maximum 12 vehicles per day)</p> <p>Outbound route:</p> <p>From Church St Terminal No 1 onto Church St, left onto Keat St, into Edendale Rd into MR 7, left into R 617 drop off at approved taxi rank in Bulwer continue on R 617 to approved taxi rank in Underburg.</p> <p>Inbound route:</p> <p>From approved taxi rank in Underburg onto R 617 to approved taxi rank at Bulwer. No drop off , only pick up at Bulwer taxi rank, proceed along R 617 , left into MR7 into Edendale Rd, right into Church St, left into East St, left into Pietermaritz St , left into Pine St to Church St Terminal No 1.</p>
12.14	<p><b>Route 15:</b></p> <p>PIETERMARITZBURG - MATATIELE (Association limit: Maximum 20 vehicles per day)</p> <p>Outbound route:</p> <p>From Church St Rank No. 2 onto Church St, left into Keat St, into Edendale Rd, left into Camps Drift Rd, right into Alexandra Rd, into Richmond Rd, into R 56 into N2 back onto R 56 to approved taxi rank at Matatiele.</p> <p>Inbound route:</p> <p>From approved taxi rank at Matatiele onto R 56 onto N2 onto R 56 into Richmond Rd, into Alexandra Rd, left into Camps Drift Rd, right into Edendale Rd, right into Church St, right into West St, left into Langilebalele left into Old Market left into Church St, right into Otto St, left into Pietermaritz St, left into Pine St, to Church St Rank no 2.</p>
12.15	<p><b>ROUTE 16:</b></p> <p>PIETERMARITZBURG - GREYTOWN (Association limit: 25 vehicles per day)</p> <p>Outbound route:</p> <p>From Dorpspruit Taxi Terminal onto Bhambatha Rd onto R 33 to approved taxi rank in Greytown.</p> <p>Inbound route:</p> <p>From approved taxi rank in Greytown onto R 33 onto Bhambatha Rd into Church St, left into West St left into Langalibalele St left into East St, right into Church St, into Bhambatha Rd to Dorpspruit Taxi Terminal.</p>
12.16	<p><b>Route 17:</b></p> <p>PIETERMARITZBURG - KRANSKOP (Association limit: Maximum 10 vehicles per day)</p> <p>Outbound route:</p> <p>From Dorpspruit Taxi Terminal onto Bhambatha Rd onto R 33 onto R74 to approved taxi rank in Kranskop.</p> <p>Inbound route:</p> <p>From approved taxi rank in Kranskop onto R 74 onto R 33 onto Bhambatha Rd into Church St, left into West St left into Langalibalele St left into East St, right into Church St, into Bhambatha Rd to Dorpspruit Taxi Terminal</p>



## transport

Department:  
Transport  
Province of KwaZulu-Natal

## GAZETTE

LGKZNG06-2016-  
APR

REGION: ALL

12.17	<p>ROUTE 18:</p> <p>PIETERMARITZBURG - NEW HANOVER (Association limit: Maximum 10 vehicles per day)</p> <p>Outbound route:</p> <p>From Dorpspruit Taxi Terminal onto Bhambatha Rd onto R 33 to approved taxi rank at New Hanover, no pick up of passengers and return to Pietermaritzburg empty.</p> <p>Inbound Route:</p> <p>From approved taxi rank in New Hanover no pick up passengers onto R 33 onto Bhambatha Rd into Church St, left into West St left into Langalibalele St left into East St, right into Church St, into Bhambatha Rd to Dorpspruit Taxi Terminal.</p>
12.18	<p>ROUTE 19:</p> <p>PIETERMARITZBURG - MOOI RIVER (Association limit: Maximum 10 vehicles per day)</p> <p>Outbound route:</p> <p>From Dorpspruit Taxi Terminal onto Bhambatha Rd onto N3 northbound to approved taxi rank at Mooi River.</p> <p>Inbound route:</p> <p>From approved taxi rank at Mooi River onto N3 southbound to Bhambatha Rd into Church St, right into Otto St, left into Pietermaritz St, left into Pine St, left into Church St, right into West St, left into Langalibalele St left into East St, right into Church St to Dorpspruit Taxi Terminal.</p>
12.19	<p>INTERPROVINCIAL ROUTE</p> <p>ROUTE 20</p> <p>PIETERMARITZBURG - MTHATHA</p> <p>Outbound route:</p> <p>From Church St Rank No. 3 into Old Market St, into Henrietta St, right into Jabu Ndlovu St, left into Chief Albert Luthuli St, into Alan Paton St, left into Alexandra Rd, onto Richmond Rd onto R56, N2 south bound, to approved taxi rank at Mthatha.</p> <p>Inbound route:</p> <p>From approved taxi rank at Mthatha onto N2 north bound, onto R 56 onto Richmond Rd, into Alexandra Rd, left into Camps Drift Rd, right onto Edendale Rd, right into Church St, right into West St, left into Langalibalele St, left into Retief St left into Church St to Church St Rank no 3.</p>



## transport

Department:  
Transport  
Province of KwaZulu-Natal

## GAZETTE

LGKZNG06-2016-  
APR

REGION: ALL

12.20	<p>INTERPROVINCIAL ROUTE: ROUTE 21:</p> <p>PIETERMARITZBURG - HARRISMITH</p> <p>Outbound route:</p> <p>From Church st Rank no 1. onto Church St, right into West St, right into Victoria Rd, left into Chatterton Rd, into Town Bush Rd onto N3 north bound, to approved taxi rank at Harrismith, no pick up of passengers and return to Pietermaritzburg empty.</p> <p>Inbound route:</p> <p>From approved taxi rank at Harrismith no pick up of passengers onto N3 south bound onto off ramp at Bhambatha Rd (Greytown Rd), into Church St, right into Otto St, left into Pietermaritz St, into Pine St to Church St Rank no 1.</p>
12.21	<p>INTERPROVINCIAL ROUTE: ROUTE 22:</p> <p>PIETERMARITZBURG - JOHANNESBURG</p> <p>Outbound Route:</p> <p>From Church St Rank No 2 onto Church St, right into West St, right into Victoria Rd, left into Chatterton Rd, into Town Bush Rd onto N3 north bound into M2 into Rissik St left into Jeppe St, right into Sauer St, right into Bree St, left into Wanders St to Wanders St Taxi Rank in Johannesburg.</p> <p>Inbound route:</p> <p>From Wanderers Taxi Rank in Johannesburg onto M2 onto N3 itno Bhambatha Rd into Church St, right into Otto St, left into Pietermaritz St, left into Pine St, to Church St Rank no 2.</p>



## transport

Department:  
Transport  
Province of KwaZulu-Natal

## GAZETTE

LGKZNG06-2016-  
APR

REGION: ALL

12.22	<p>APPLICABLE TO ALL ROUTES - NO DROPPING OFF EN ROUTE UNLESS SCONDITIONS/RESTRICTIONS</p> <ol style="list-style-type: none"> <li>1.Passengers may be picked up and/or set down only at designated Taxi Rank or Taxi Stop, which shall exclude Bus Stops.</li> <li>2.Entry or ranking on private property is not permitted without permission of the Landlord, a copy of which must be supplied to the Board before issue operating license.</li> <li>3.Without having entered into an agreement with other operators on a common route, as contemplated by section 88 (2) (B) of Act 22 of 2000, the picking up or setting down of passengers on such route is not permitted. A copy of such agreement must be supplied to the Board.</li> <li>4.At ranks, whether on -street or off-street, only the taxis that can be accommodated in the demarcated area may occupy the rank, excess vehicles must hold elsewhere at designated holding areas.</li> <li>5.Rank permits or letters of authority must be produced in respect of all ranks in municipal arrears, in particular major towns and cities.</li> <li>6.The allocation of any route or portion of a route is subject to the condition that it has been approved and allocated in good faith and that such route will be invalid should it transpire that the route or portion thereof will, or has caused conflict due to it having been approved based on incorrect or false information supplied to the Board or as a result of an error. In such instance the operating license must be returned to the Board for correction.</li> <li>7.The vehicle must be covered by motor vehicle insurance as well as personal liability insurance.</li> </ol> <p>PECIFIED.</p>
-------	--



## transport

Department:  
Transport  
Province of KwaZulu-Natal

## GAZETTE

LGKZNG06-2016-  
APR

REGION: ALL

1) <b>Application Number:</b> APP0047326	2) <b>Gazette Number:</b> LGKZNG06-2016-APR
3) <b>Applicant:</b> ED SIBIYA <b>ID NO.</b> 7509256320089 <b>Association:</b> PMBURG LONG DISTANCE TAXI ASSOCIATION	4) <b>Applicant Address:</b> 6 CHASEDENE RD CHASEVALLEY 3201
5) <b>Existing Licence Holder:</b> SD SIBIYA <b>ID NO.</b> 4903175398081	6) <b>Existing Licence Holder Address:</b> 25 CORBERT CRESCENT ROAD WESTGATE KWAZULU-NATAL KWA-ZULU NATAL 3201
7) <b>Type of application:</b> DECEASED TRANSFER	8) <b>Operating Licence Number:</b> LKNKZN016784
9) <b>Vehicle Type:</b> NOT AVAILABLE	10) 1 x 15 (SEATED) + 0 (STANDING)
11) <b>Region:</b> UMGUNGUNDLOVU	
12.1	<p><b>ROUTE 1:</b></p> <p>PIETERMARITZBURG - DURBAN (VIA PINETOWN)</p> <p>(ASSOCIATION LIMIT: MAXIMUM 30 VEHICLES PER DAY)</p> <p>Outbound route:</p> <p>From Church St Rank No. 3 into Old Market St, into Henrietta St, right into Jabu Ndlovu St, left into Chief Albert Luthuli St, into Alan Paton St onto N3, into Old Dutch Rd, to Alice St Rank DBN.</p> <p>Alternative Outbound Route:</p> <p>From Church St Rank No. 3 into Old Market St, into Henrietta St, right into Jabu Ndlovu St, left into Chief Albert Luthuli St, into Alan Paton St onto N3, onto M13, into Old Main Rd Pinetown, drop off passengers at approved rank on Old Main Rd in Pinetown, NO PICKING UP, follow Old Main Rd onto N3, into Old Dutch Rd into Alice Street rank Durban.</p> <p>Inbound Route:</p> <p>From Alice Street Rank Durban directly onto N3 take off ramp at Bhambatha Rd (Old Greytown Rd), into Church St, right into East St, left into Pietermaritz St left into Boshoff St right into Church St, right into Otto St, left into Pietermaritz St, left into Pine St, left into Church St, right into West St, left into Langalibalele St, into Old Market to Church St Rank No 3.</p>
12.2	<p><b>ROUTE 2:</b></p> <p>PIETERMARITZBURG - EMPANGENI</p> <p>(Association restriction: Maximum 6 vehicles per day)</p> <p>Outbound route:</p> <p>From Church St Rank No. 3 into Old Market St, into Henrietta St, right into Jabu Ndlovu St, left into Chief Albert Luthuli St, into Alan Paton St onto N3, onto N2 take off ramp at Main Rd (R34) Empangeni to approved taxi rank at Empangeni.</p> <p>Inbound Route:</p> <p>From approved Taxi Rank at Empangeni directly onto Main Rd (R34) onto N2 onto N3 take off ramp at Bhambatha Rd (Old Greytown Rd), into Church St, right into East St, left into Pietermaritz St left into Boshoff St right into Church St, right into Otto St, left into Pietermaritz St, left into Pine St, left into Church St, right into West St, left into Langalibalele St, into Old Market to Church St Rank No 3.</p>





## transport

Department:  
Transport  
Province of KwaZulu-Natal

## GAZETTE

LGKZNG06-2016-  
APR

REGION: ALL

12.3	<p><b>ROUTE 4:</b></p> <p><b>PIETERMARITZBURG - PORT SHEPSTONE</b> (Association limit: Maximum 8 vehicles per day)</p> <p><b>Outbound route:</b></p> <p>From Church St Rank No. 3 into Old Market St, into Henrietta St, right into Jabu Ndlovu St, left into Chief Albert Luthuli St, into Alan Paton St onto N3, onto N2 south bound, take off ramp at Oribi Toll Plaza onto Main Rd to approved taxi rank in Port Shepstone, no pick up and return to Pietermaritzburg empty.</p> <p><b>Inbound Route:</b></p> <p>From approved taxi rank in Port Shepstone no pick up onto Main Rd to N2 north bound at Oribi Toll Plaza, onto N3, take off ramp at Bhambatha Rd (Old Greytown Rd), into Church St, right into East St, left into Pietermaritz St left into Boshoff St right into Church St, right into Otto St, left into Pietermaritz St, left into Pine St, left into Church St, right into West St, left into Langalibalele St, into Old Market to Church St Rank No 3.</p>
12.4	<p><b>ROUTE 5:</b></p> <p><b>PIETERMARITZBURG - ISIPINGO</b> (Association limit: Maximum 10 vehicle per day)</p> <p><b>Outbound Route:</b></p> <p>From Church St Rank No. 3 into Old Market St, into Henrietta St, right into Jabu Ndlovu St, left into Chief Albert Luthuli St, into Alan Paton St onto N3, onto N2 south bound, take off amp at R102 Prospecton Rd, to approved taxi rank at Isipingo.</p> <p><b>Inbound route:</b></p> <p>From approved taxi rank at Isipingo onto Prospecton Road onto N2 north bound, onto N3, take off ramp at Bhambatha Rd (Old Greytown Rd), into Church St, right into East St, left into Pietermaritz St into left into Boshoff St right into Church St, right into Otto St, left into Pietermaritz St, left into Pine St, left into Church St, right into West St, left into Langalibalele St, into Old Market to Church St Rank No 3.</p>
12.5	<p><b>ROUTE 6:</b></p> <p><b>PIETERMARITZBURG - KOKSTAD</b> (Association limit: Maximum 15 vehicles per day)</p> <p><b>Outbound route:</b></p> <p>From Church St Rank No. 3 into Old Market St, into Henrietta St, right into Jabu Ndlovu St, left into Chief Albert Luthuli St, into Alan Paton St, left into Alexandra Rd, onto Richmond Rd onto R56, N2 south bound, to approved taxi rank in Kokstad.</p> <p><b>Inbound route:</b></p> <p>From approved taxi rank in Kokstad onto N2 north bound, onto R 56 onto Richmond Rd, into Alexandra Rd, left into Camps Drift Rd, right onto Edendale Rd, right into Church St, right into West St, left into Langalibalele St, left into Retief St, left into Church St to Church St Rank no 3.</p>



## transport

Department:  
Transport  
Province of KwaZulu-Natal

## GAZETTE

LGKZNG06-2016-  
APR

REGION: ALL

12.6	<p>ROUTE 7:</p> <p>PIETERMARITZBURG - UMZIMKHULU (Association limit: Maximum 8 vehicles per day)</p> <p>Outbound route:</p> <p>From Church St Rank No. 3 into Old Market St, into Henrietta St, right into Jabu Ndlovu St, left into Chief Albert Luthuli St, into Alan Paton St, left into Alexandra Rd, onto Richmond Rd onto R56, to approved taxi rank at Umzimkhulu.</p> <p>Inbound route:</p> <p>From approved taxi rank at Umzimkhulu onto R 56 onto Richmond Rd, into Alexandra Rd, left into Camps Drift Rd, right onto Edendale Rd, right into Church St, right into West St, left into Langalibalele St, left into Retief St left into Church St to Church St Rank no 3.</p>
12.7	<p>ROUTE 8:</p> <p>PIETERMARITZBURG - IXOPO (Association limit: Maximum 20 vehicles per day)</p> <p>Outbound route:</p> <p>From Church St Rank No. 3 into Old Market St, into Henrietta St, right into Jabu Ndlovu St, left into Chief Albert Luthuli St, into Alan Paton St, left into Alexandra Rd, onto Richmond Rd onto R56, to approved taxi rank at Ixopo.</p> <p>Inbound route:</p> <p>From approved taxi rank at Ixopo onto R 56 onto Richmond Rd, into Alexandra Rd, left into Camps Drift Rd, right onto Edendale Rd, right into Church St, right into West St, left into Langalibalele St, left into Retief St left into Church St to Church St Rank no 3.</p>
12.8	<p>ROUTE 9:</p> <p>PIETERMARITZBURG - RICHMOND (Association limit: Maximum 18 vehicles per day)</p> <p>Outbound route:</p> <p>From Church St Rank No. 3 into Old Market St, into Henrietta St, right into Jabu Ndlovu St, left into Chief Albert Luthuli St, into Alan Paton St, left into Alexandra Rd, onto Richmond Rd onto R56, to approved taxi rank at Richmond.</p> <p>Inbound route:</p> <p>From approved taxi rank at Richmond onto R 56 onto Richmond Rd, into Alexandra Rd, left into Camps Drift Rd, right onto Edendale Rd, right into Church St, right into West St, left into Langalibalele St, left into Retief St left into Church St to Church St Rank no 3.</p>



## transport

Department:  
Transport  
Province of KwaZulu-Natal

## GAZETTE

LGKZNG06-2016-  
APR

REGION: ALL

12.9	<p>Route 10:</p> <p>PIETERMARITZBURG - NEWCASTLE (Association limit: 15 vehicles per day)</p> <p>Outbound route:</p> <p>From Church St Rank no 1. onto Church St, right into West St, right into Victoria Rd, left into Chatterton Rd, into Town Bush Rd onto N3 north bound onto N11 to approved taxi rank at Newcastle.</p> <p>Inbound route:</p> <p>From approved taxi rank at Newcastle onto N11, onto N3 south bound into off ramp at Bhambatha Rd (Greytown Rd), into Church St, right into Otto St, left into Pietermaritz St, into Pine St to Church St Rank no 1.</p>
12.10	<p>ROUTE 11:</p> <p>PIETERMARITZBURG - LADYSMITH (Association limit: 15 vehicles per day)</p> <p>Outbound route:</p> <p>From Church st Rank no 1. onto Church St, right into West St, right into Victoria Rd, left into Chatterton Rd, into Town Bush Rd onto N3 north bound onto N11 to approved taxi rank at Ladysmith.</p> <p>Inbound route:</p> <p>From approved taxi rank at Ladysmith onto N11 onto N3 south bound, onto off ramp at Bhambatha Rd (Greytown Rd), into Church St, right into Otto St, left into Pietermaritz St, into Pine St to Church St Rank no 1.</p>
12.11	<p>ROUTE 12:</p> <p>PIETERMARITZBURG - ESTCOURT (Association limit: 11 vehicles per day)</p> <p>Outbound route:</p> <p>From Church st Rank no 1. onto Church St, right into West St, right into Victoria Rd, left into Chatterton Rd, into Town Bush Rd onto N3 north bound, off ramp at Estcourt south, onto R103 to approved taxi rank at Estcourt.</p> <p>Inbound route:</p> <p>From approved taxi rank at Estcourt onto R 103 onto N3 south bound at Escourt south on ramp, onto off ramp at Bhambatha Rd (Greytown Rd), into Church St, right into Otto St, left into Pietermaritz St, into Pine St to Church St Rank no 1.</p>
12.12	<p>ROUTE 13:</p> <p>PIETERMARITZBURG - BERGVILLE (Association limit: Maximum 6 vehicles per day)</p> <p>Outbound route:</p> <p>From Church st Rank no 1. onto Church St, right into West St, right into Victoria Rd, left into Chatterton Rd, into Town Bush Rd onto N3 north bound, onto R74 to approved taxi rank at Bergville, no pick up and return to Pietermaritzburg empty.</p> <p>Inbound route:</p> <p>From approved taxi rank at Bergville no pick up onto R 74 onto N3 south bound onto off ramp at Bhambatha Rd (Greytown Rd), into Church St, right into Otto St, left into Pietermaritz St, into Pine St to Church St Rank no 1.</p>



## transport

Department:  
Transport  
Province of KwaZulu-Natal

## GAZETTE

LGKZNG06-2016-  
APR

REGION: ALL

12.13	<p><b>ROUTE 14</b></p> <p>PIETERMARITZBURG - UNDERBERG VIA BULWER (Association limit: Maximum 12 vehicles per day)</p> <p>Outbound route:</p> <p>From Church St Terminal No 1 onto Church St, left onto Keat St, into Edendale Rd into MR 7, left into R 617 drop off at approved taxi rank in Bulwer continue on R 617 to approved taxi rank in Underburg.</p> <p>Inbound route:</p> <p>From approved taxi rank in Underburg onto R 617 to approved taxi rank at Bulwer. No drop off , only pick up at Bulwer taxi rank, proceed along R 617 , left into MR7 into Edendale Rd, right into Church St, left into East St, left into Pietermaritz St , left into Pine St to Church St Terminal No 1.</p>
12.14	<p><b>Route 15:</b></p> <p>PIETERMARITZBURG - MATATIELE (Association limit: Maximum 20 vehicles per day)</p> <p>Outbound route:</p> <p>From Church St Rank No. 2 onto Church St, left into Keat St, into Edendale Rd, left into Camps Drift Rd, right into Alexandra Rd, into Richmond Rd, into R 56 into N2 back onto R 56 to approved taxi rank at Matatiele.</p> <p>Inbound route:</p> <p>From approved taxi rank at Matatiele onto R 56 onto N2 onto R 56 into Richmond Rd, into Alexandra Rd, left into Camps Drift Rd, right into Edendale Rd, right into Church St, right into West St, left into Langilebalele left into Old Market left into Church St, right into Otto St, left into Pietermaritz St, left into Pine St, to Church St Rank no 2.</p>
12.15	<p><b>ROUTE 16:</b></p> <p>PIETERMARITZBURG - GREYTOWN (Association limit: 25 vehicles per day)</p> <p>Outbound route:</p> <p>From Dorpspruit Taxi Terminal onto Bhambatha Rd onto R 33 to approved taxi rank in Greytown.</p> <p>Inbound route:</p> <p>From approved taxi rank in Greytown onto R 33 onto Bhambatha Rd into Church St, left into West St left into Langalibalele St left into East St, right into Church St, into Bhambatha Rd to Dorpspruit Taxi Terminal.</p>
12.16	<p><b>Route 17:</b></p> <p>PIETERMARITZBURG - KRANSKOP (Association limit: Maximum 10 vehicles per day)</p> <p>Outbound route:</p> <p>From Dorpspruit Taxi Terminal onto Bhambatha Rd onto R 33 onto R74 to approved taxi rank in Kranskop.</p> <p>Inbound route:</p> <p>From approved taxi rank in Kranskop onto R 74 onto R 33 onto Bhambatha Rd into Church St, left into West St left into Langalibalele St left into East St, right into Church St, into Bhambatha Rd to Dorpspruit Taxi Terminal</p>



## transport

Department:  
Transport  
Province of KwaZulu-Natal

## GAZETTE

LGKZNG06-2016-  
APR

REGION: ALL

12.17	<p>ROUTE 18:</p> <p>PIETERMARITZBURG - NEW HANOVER (Association limit: Maximum 10 vehicles per day)</p> <p>Outbound route:</p> <p>From Dorpspruit Taxi Terminal onto Bhambatha Rd onto R 33 to approved taxi rank at New Hanover, no pick up of passengers and return to Pietermaritzburg empty.</p> <p>Inbound Route:</p> <p>From approved taxi rank in New Hanover no pick up passengers onto R 33 onto Bhambatha Rd into Church St, left into West St left into Langalibalele St left into East St, right into Church St, into Bhambatha Rd to Dorpspruit Taxi Terminal.</p>
12.18	<p>ROUTE 19:</p> <p>PIETERMARITZBURG - MOOI RIVER (Association limit: Maximum 10 vehicles per day)</p> <p>Outbound route:</p> <p>From Dorpspruit Taxi Terminal onto Bhambatha Rd onto N3 northbound to approved taxi rank at Mooi River.</p> <p>Inbound route:</p> <p>From approved taxi rank at Mooi River onto N3 southbound to Bhambatha Rd into Church St, right into Otto St, left into Pietermaritz St, left into Pine St, left into Church St, right into West St, left into Langalibalele St left into East St, right into Church St to Dorpspruit Taxi Terminal.</p>
12.19	<p>INTERPROVINCIAL ROUTE</p> <p>ROUTE 20</p> <p>PIETERMARITZBURG - MTHATHA</p> <p>Outbound route:</p> <p>From Church St Rank No. 3 into Old Market St, into Henrietta St, right into Jabu Ndlovu St, left into Chief Albert Luthuli St, into Alan Paton St, left into Alexandra Rd, onto Richmond Rd onto R56, N2 south bound, to approved taxi rank at Mthatha.</p> <p>Inbound route:</p> <p>From approved taxi rank at Mthatha onto N2 north bound, onto R 56 onto Richmond Rd, into Alexandra Rd, left into Camps Drift Rd, right onto Edendale Rd, right into Church St, right into West St, left into Langalibalele St, left into Retief St left into Church St to Church St Rank no 3.</p>



## transport

Department:  
Transport  
Province of KwaZulu-Natal

## GAZETTE

LGKZNG06-2016-  
APR

REGION: ALL

12.20	<p>INTERPROVINCIAL ROUTE: ROUTE 21:</p> <p>PIETERMARITZBURG - HARRISMITH</p> <p>Outbound route:</p> <p>From Church st Rank no 1. onto Church St, right into West St, right into Victoria Rd, left into Chatterton Rd, into Town Bush Rd onto N3 north bound, to approved taxi rank at Harrismith, no pick up of passengers and return to Pietermaritzburg empty.</p> <p>Inbound route:</p> <p>From approved taxi rank at Harrismith no pick up of passengers onto N3 south bound onto off ramp at Bhambatha Rd (Greytown Rd), into Church St, right into Otto St, left into Pietermaritz St, into Pine St to Church St Rank no 1.</p>
12.21	<p>INTERPROVINCIAL ROUTE: ROUTE 22:</p> <p>PIETERMARITZBURG - JOHANNESBURG</p> <p>Outbound Route:</p> <p>From Church St Rank No 2 onto Church St, right into West St, right into Victoria Rd, left into Chatterton Rd, into Town Bush Rd onto N3 north bound into M2 into Rissik St left into Jeppe St, right into Sauer St, right into Bree St, left into Wanders St to Wanders St Taxi Rank in Johannesburg.</p> <p>Inbound route:</p> <p>From Wanderers Taxi Rank in Johannesburg onto M2 onto N3 itno Bhambatha Rd into Church St, right into Otto St, left into Pietermaritz St, left into Pine St, to Church St Rank no 2.</p>



## transport

Department:  
Transport  
Province of KwaZulu-Natal

## GAZETTE

LGKZNG06-2016-  
APR

REGION: ALL

12.22	<p>APPLICABLE TO ALL ROUTES - NO DROPPING OFF EN ROUTE UNLESS SCONDITIONS/RESTRICTIONS</p> <ol style="list-style-type: none"> <li>1.Passengers may be picked up and/or set down only at designated Taxi Rank or Taxi Stop, which shall exclude Bus Stops.</li> <li>2.Entry or ranking on private property is not permitted without permission of the Landlord, a copy of which must be supplied to the Board before issue operating license.</li> <li>3.Without having entered into an agreement with other operators on a common route, as contemplated by section 88 (2) (B) of Act 22 of 2000, the picking up or setting down of passengers on such route is not permitted. A copy of such agreement must be supplied to the Board.</li> <li>4.At ranks, whether on -street or off-street, only the taxis that can be accommodated in the demarcated area may occupy the rank, excess vehicles must hold elsewhere at designated holding areas.</li> <li>5.Rank permits or letters of authority must be produced in respect of all ranks in municipal arrears, in particular major towns and cities.</li> <li>6.The allocation of any route or portion of a route is subject to the condition that it has been approved and allocated in good faith and that such route will be invalid should it transpire that the route or portion thereof will, or has caused conflict due to it having been approved based on incorrect or false information supplied to the Board or as a result of an error. In such instance the operating license must be returned to the Board for correction.</li> <li>7.The vehicle must be covered by motor vehicle insurance as well as personal liability insurance.</li> </ol> <p>PECIFIED.</p>
-------	--



## transport

Department:  
Transport  
Province of KwaZulu-Natal

## GAZETTE

LGKZNG06-2016-  
APR

REGION: ALL

1) <b>Application Number:</b> APP0047333	2) <b>Gazette Number:</b> LGKZNG06-2016-APR
3) <b>Applicant:</b> B A KHUMALO <b>ID NO.</b> 5301165344083 <b>Association:</b> MADADENI TAXI OWNERS ASSOCIATION	4) <b>Applicant Address:</b> PO BOX 131409 MADADENI KWAZULU-NATAL 2951
5) <b>Existing Licence Holder:</b> NOT APPLICABLE <b>ID NO.</b> NOT APPLICABLE	6) <b>Existing Licence Holder Address:</b> NOT APPLICABLE
7) <b>Type of application:</b> NEW OPERATING LICENCE	8) <b>Operating Licence Number:</b> LKNKZN0118604
9) <b>Vehicle Type:</b> NOT AVAILABLE	10) 1 x 13 (SEATED) + 0 (STANDING)
11) <b>Region:</b> AMAJUBA	
12.1	<p>ROUTE 1</p> <p>MADADENI TO NEWCASTLE</p> <p>From KwaHofina eCanan Section new settlement housing and the riverside proceed straight on road between Section 3 and Riverside Housing at four way stop proceed straight via Methodist Church via Section 1 Clinic and Taxi Rank, turn right at Section 1 rank proceed straight, turn left at KwaMavuso Corner house proceed straight, turn left at Lutheran Church proceed straight, turn right Embongolweni Church, via BP Garage, via Amajuba District Office Ikhwezi Section and via SAPS Station Madadeni at Robot, turn right to Ingagane intersection, turn right at the robot crossing Ingagane River via Railway Station Matukusa New Township at Keyway Motors (Matukusa) robot proceed straight via Railway Station Karbochem, turn left enter Road N11 and turn right into Allen Street to Newcastle, via Arbor Park Town Houses, proceed on Allen Street enter Newcastle, turn left at Kirkland Street, turn right at Voortrekker Street proceed straight across Terminus Street Taxi Rank. Return with the same route to Madadeni Township.</p> <p>OR</p> <p>Turn right at Keyway Motors robot into Albert Wessels Road via Emabhodini (Newcastle Textile Industries and heavy engineering industry. Proceed straight via Engine Garage. Via Four way stop proceed straight, turn right at robot via Kardbro Testing Station, turn right enter Hardwick Street, turn left at Kings Hotel into Harding Street proceed straight, turn right at BP Garage and Brad lows Furnishers, into Allen Street proceed straight, turn left at Kirkland Street, turn right into Voortrekker Street proceed straight across Terminus Street enter Newcastle approved Taxi Rank. Return with same route to Madadeni Township.</p>
12.2	<p>ROUTE 2</p> <p>From Madadeni Library and Community Hall, turn left via Beer Wholesale, turn right at robot, and proceed via Amajuba College via Magistrate Office.</p> <p>OR</p> <p>From Madadeni Library, turn right to Road intersection between Section 2 and 3, turn left via KwaSbali Tavern (between 2 and 3), turn left Methodist Church, proceed via Section 1 Clinic via Khuzani Shopping Centre, proceed straight via BP garage, via Amajuba District Municipality Office, via Ikhwezi Section/Police Station, Turn right at Robot, turn right to Ingagane Road intersection. Turn right at the robot crossing Ingagane River; via Matukusa New Township at Keyway Motors (Matukusa) robot proceed straight via Railway Station Karbochem. Turn left enter Road N11 and right into Allen Street to Newcastle via Arbor Park Town houses, proceed on Allen Street enter Newcastle. Turn left at Kirkland Street, turn right at Voortrekker Street proceed across Terminus Street enter approved Newcastle Taxi Rank. Return with the same route to Madadeni Township.</p>





## transport

Department:  
Transport  
Province of KwaZulu-Natal

## GAZETTE

LGKZNG06-2016-  
APR

REGION: ALL

12.3	<p><b>ROUTE 3</b></p> <p>From Madadeni High School turn right at eMatsheni Amhlophe via eNyokeni Section 3, turn left Vodacom Containers via Bhekukuphiwa Restaurant, left at eHashini Stop via St John Church, turn right towards Shoprite Centre, right at Clinic No.7, via KwaSbali Tavern, turn left at Methodist Church, via Clinic No.1 at Section 1 via Section1, turn left at BP Garage, via Amajuba Municipality Office, via Ikhwezi Section, via Madadeni Police Station, turn right at robot, right at Ingagane intersection Robot, enter Road 0483 from Utrecht, Osizweni to Newcastle, turn right at Keyway Motors to Emabhodi, via Protection Service turn enter right Allen Street at keyway Motors proceed straight, via Railway Station via Karbochem off-ramp turn left enter N11, turn right at Allen Street to Newcastle, proceed on Allen Street, turn left at Kirkland Street, turn right at Voortrekker Street, proceed across Terminus Street enter approved Newcastle Taxi Rank. Return with same route to Madadeni Township.</p> <p>OR</p> <p><b>ALTERNATE: ROUTE 3</b></p> <p>Starting point same as above but at Keyway Motors proceed straight, via Railway Station, via Karbochem off-ramp, turn left enter N11, Turn right at Allen Street to Newcastle, proceed straight via Arbor Park Suburbs proceed along Terminus Street enter Newcastle approved Taxi Rank. Return same route to Madadeni Township.</p>
12.4	<p><b>ROUTE 4</b></p> <p>From KwaBester (turn off to Iscor), via Hostel, via Egesini, right at road intersection, right at Zenzele T-junction (between 4 and 5), via Wall to Wall shop, via Surgery, via Ezincwadini, via Mazibuye Testing Station, left of right via Amajuba College, via Magistrates Office, via Police Station, turn right at Ingagane Intersection and robot. At Keyway Motors proceed straight via Railway Station, via Karbochem, turn left or enter N11 Road, turn right at Allen Street, via Arbor Park, Police Station/Newcastle High School, turn left at Kirkland Street, turn right at Voortrekker Street proceed across Terminus Street enter approved Newcastle Taxi Rank. Return with same route to Madadeni Township.</p> <p>OR</p> <p>From bester Stop T-disjunction (Iscor PTY LTD), turn off. Turn left at eMatsheni Amhlophe proceed straight via Old KZT Depot, via World of Praise Church, turn right at T-junction, turn left at Robot Beer Wholesale, Enter road between Section 2 East and Section 5 West, turn right proceed on road, via Section 5, Amajuba College, Magistrates Office and Police Station proceed to Ingagane T-Junction, turn right to Ingagane intersection. At Kewway Motors (Matukusa) robot proceed straight via Railway Station Karbochem, turn left enter Road 11 and turn right into Allen Street to Newcastle. Via Arbor Park Town houses, proceed on Allen Street enter Newcastle, turn left at Kirkland Street, turn right at Voortrekker Street proceed across Terminus Street enter approved Newcastle Taxi Rank. Return with same route to Madadeni Township.</p>
12.5	<p><b>ROUTE 5</b></p> <p>From Zenzele Shopping Centre, turn right at Madadeni Hospital, turn left at Thokoza Shopping Centre, turn right at School for Deaf, turn left Clinic No.5, Section5, via Ntobeko L. P. School, turn left or right Amajuba College, via Magistrate Office, via Police Station, Turn right to Ingagane intersection, turn right at the robot crossing Ingagane River, via Matukusa new Township. At keway Motors (Matukusa) robot turn right at intersection between 5 and 2 towards Beer Wholesale, turn left at robot, proceed. Turn left at Clinic 3 Section 3 via KwaSibali tavern, Turn left at Methodist, via Section I, via Amajuba District Office, via Khuzani Shopping Center, left at BP Garage, via Magistrate via Amajuba District, via Ikhwezi Section, turn right at Madadeni Police Station robot, proceed straight turn right into P483 road to Matukusa new settlement (pick and drop) proceed straight, turn at Keway Motors into Asiphephe Road proceed straight enter Albert Wessels drive to Newcastle Textile Industries offload and load all around Textile Industries or return with same route to Madadeni approved taxi Rank.</p> <p>OR</p> <p>Proceed turn left at Clinic 3 Section 3 via KwaSbali Tavern, left at Methodist, via Section 1, via Amajuba District Office, via Khuzani Shopping Center, left at BP Garage via Magistrates Office via Amajuba District via Ikhwezi Section, right at Madadeni Police Station robot, proceed to Newcastle or return with same route to approved Checkers Taxi Rank.</p>



## transport

Department:  
Transport  
Province of KwaZulu-Natal

## GAZETTE

LGKZNG06-2016-  
APR

REGION: ALL

12.6	<p><b>ROUTE 6</b></p> <p>From Brewery (Sorgum Beer) Town Miles Tavern (KwaMsimango), turn left at Brewery, via Ithala Industrial site at Section 6, turn right across road Moyomuhle Taxi Rank, Turn right at KwaDlamini Corner House between Hospital and Section 6, proceed straight, turn left Zenzele Shopping Center at Section 5, proceed between Section 5 and Madadeni Hospital. Turn right at road intersection Short Homes. Via Cripple Centre via Education (Office Circuit Office) road between Section 5 opening veld, via Amajuba Technology Centre, left enter road from old KZT depot, Beer Wholesaler, via Amajuba College, via Magistrate Office proceed straight to Ingagane River, via Matukusa new Township. At Keway Motors (Matukusa) robot proceed straight via Railway Station, Karbochem, turn left enter road N11 and return right into Allen Street to Newcastle, via Arbor Park Town Houses, proceed on Allen Street enter Newcastle, turn left at Kirkland Street, turn right at Voortrekker Street, proceed across Terminus enter approved Newcastle Taxi Rank. Return with same route to Madadeni Township.</p>
12.7	<p><b>ROUTE 7</b></p> <p>From N Section Taxi Rank KwaNyembe, turn right enter P Section enter road from P1 Stop, via Post Box, turn left at Stafford Clinic or right. Turn right enter M Section. Turn right at road intersection via Dedangifunde High School, turn left Muzikayise Junior Primary, turn right enter L Section straight turn left on road between Section 7 and Section 6 to Madadeni Brewery via Virginia Supermarket, via Madadeni Light Industries, via Binda Hardware Moyomuhle Taxi Rank and Community Centre. At robot turn right enter Main Road P483 from Newcastle to Osizweni, Buffalo flats and Utrecht to Newcastle at Ingagane robot cross-over Ingagane River turn left at Keyway Motors robot into Asiphephe Road enter Albert Wessels Road. Via light and textile Industries eMabhodini to Newcastle via Protection Service turn right Allen Street proceed turn left at Kirkland Street, turn right at Voortrekker Street proceed across Terminus Street, enter approved Newcastle Taxi Rank. Return with same route to Madadeni Township.</p>
12.8	<p><b>Route 8</b></p> <p>From R-Section Taxi Rank R826 House right, enter road between R-Section and Section 6, turn left Rasta Pazza Shop, straight, via Zenzele Shopping Complex, via Madadeni Hospital, turn right at intersection, via Cripple Centre and via Circuit Office, via Amajuba Technology Centre, turn left enter Section 2, via Amajuba College, via Magistrates Offices and Madadeni Police Service, turn left at Ingagane intersection robot Road 483, via Matukusa new settlement, at Amatukusa robot, turn right into Asiphephe Road, proceed straight enter Albert Wessels Road, via Emabhodini Textile and Light Industries.</p> <p><b>ALTERNATIVE ROUTE</b></p> <p>From Egesini Section 7 R via Khulakale Creche, via Mcebowlwazi Primary School, turn right at Mcebowlwazi Primary School, turn left at L Post Office Box, turn left at House L597, turn right at Mazulu High School, turn left at Zenzele Supermarket, via Madadeni Hospital, turn right at road intersection, via Cripple Centre, via Education Circuit Office, via Amajuba Technology, turn left, enter Section 2 road, via Amajuba College, via Magistrates Office and SAPS Station, proceed straight, via Ikhwezi Station, turn right at Asiphephe Road, enter Albert Wessels Road, via Amabhodini proceed straight, via Protection Services, turn right, enter Allen Street, proceed straight, turn left at Kirkland Street, turn right at Voortrekker Street, proceed across Terminal Street, enter Newcastle Approved Taxi Rank and return with same route to Madadeni Section</p>
12.9	<p><b>ROUTE 9</b></p> <p><b>LISTER FARM/SIZANANI SCHOOL</b></p> <p>Gravel Road, via Sizamokuhle Primary, via Family Pack Store, turn right straight, across the Theku River/Buthelezi Shop 1087, Via Hloniphani Rest on the right, enter P 1 Section (MTN Aerial) Buhlebomshado Shop, turn left at Mkhulukhulu Store, turn right at Kusakusa/Something XM Section, via Eyakho Complex go straight via Ekuphakameni Store, turn left at Lokothwayo Brick Blocks, turn right at Ekhamduze Liquor Store L Section, via Madoda Butchery and Café Enterprise, turn right at Madadeni Brewery via Virginia Supermarket, via Madadeni Light Textile Industries, via Binda Building Material Supply Store, straight Moyomuhle Taxi Rank via Community Centre. At robot turn right enter main road from Newcastle to Osizweni Utrecht- straight across Ingagane River robot to the next robot via Keyway Motors, return right to Albert Wessels Drive or straight, via Railway Station Karbochem off-ramp, turn left enter N11 about 1 kilometer drive turn right into Allen Street, via Arbor Park straight into Town (Allen Street) turn left at Kirkland Street, turn right an drive across street enter approved Newcastle Taxi Rank.</p>



## transport

Department:  
Transport  
Province of KwaZulu-Natal

## GAZETTE

LGKZNG06-2016-  
APR

REGION: ALL

12.10	<p><b>ROUTE 10</b></p> <p><b>JOBSTOWN / EMASONDEZA ROUTE</b></p> <p>From Kwadanisa stop Jobstown, turn right on Road D1335, Via Zuka Trust Farm, turn left Jobstown School and Isikhalsezwe S. Primary School, proceed across Theku River, via Maskraal proceed straight, enter Section Madadeni, turn right at Iscor Hostel, via Iscor Hostel (Ingqayi Hostel) proceed straight turn left at eMatsheni Amhlophe, turn right at corner house KwaMdlalose proceed straight turn left Shoprite Checkers enter Checkers approved Taxi Rank off-load and return with same route to Masondeza.</p> <p><b>ALTERNATIVE ROUTE</b></p> <p>From KwaMdlalose corner house proceed straight via Checkers Shopping Center, via Section 3 Clinic, turn right at road intersection proceed straight via KwaSibali turn left at Methodist Church proceed straight via Section 1 Taxi Rank via Ekhuzani, via Embongolweni, via BP Garage, via Ikhwezi Section, via Madadeni Police Station at the robot turn left proceed straight enter Magistrate and Welfare Office parking and load / offload. Return the same route to Madadeni Checkers.</p>
12.11	<p><b>ROUTE 11</b></p> <p><b>SIBHASHA (KILBARCHAN)</b></p> <p>From Newcastle Taxi Rank, turn left into Terminus Street, Turn right at Voortrekker Street, turn left at Kirkland Street, and turn right at Allen Street.</p> <p>OR</p> <p><b>ALTERNATIVE</b></p> <p>From Newcastle Taxi Rank, turn right at Terminus Street, turn left at Sutherland Street, turn left at Hospital via Provincial Hospital Newcastle Prison turn right into Allen Street, proceed turn right into N11 Ladysmith Road, turn right to Indian Village return same route across N11, left into Kilbarchen Village, turn left at 4th Avenue return same route turn left into Ingagane Road, turn left to Kilbarchen Golf Club return same route turn left, at Buthelezi Street via Old PowerStation. Proceed straight into Ingagane Township; turn left into Ingagane Club into 3rd Avenue at Ingagane Township Office return with same route to Madadeni.</p> <p>OR</p> <p><b>ALTERNATIVE ROUTE</b></p> <p>From Newcastle Taxi Rank proceed across Terminus Street, turn left at Voortrekker Street, turn right at Kirkland Street, proceed straight turn left at Sutherland Street via Pick 'N Pay Shopping center via Technikon SA. Turn left at Hospital Street proceed straight turn right Allen Street via Arbor Park Suburb, turn left enter N11 turn right into P483 Road to Madadeni, Osizweni and Utrecht, turn right Karbochem via Karbochem proceed straight via Roy Point Cemetery, proceed straight enter Vezibuhle Settlement (known as Empongpongweni) return with the same route to Newcastle approved Taxi Rank.</p> <p><b>ALTERNATIVE TO ROUTE 11</b></p> <p>Turn right to Ballangeigch and return and turn left to Vezibuhle</p>



## transport

Department:  
Transport  
Province of KwaZulu-Natal

## GAZETTE

LGKZNG06-2016-  
APR

REGION: ALL

12.12	<p><b>ROUTE 12</b></p> <p><b>FROM MADADENI TO OSIZWENI TOWNSHIP</b></p> <p>From Magistrate Office, Madadeni Township, turn left enter road between Section 2 and Municipality Offices. Turn right at BP Garage; proceed straight via Imbongolweni Church, via Khuzani Shopping Centre via Methodist Church. Sections 1 proceed straight at four way stop on road between riverside houses and Section 3 turn right at KwaMaboya. Via eHashini stop. Via St Hohn Church, turn right at Checkers Shopping Center via Clinic Section 3, turn left at Clinic, and proceed via Madadeni Library, via Beer Wholesale Depot, via Mazibuye Testing Station. Proceed straight, at Zenzele Shopping Center, turn right and turn left via Madadeni Hospital road between Section 6 and Madadeni Hospital, turn left at Amazulu High School, turn right at road intersection (road between Section 6 and section 7), via Madoda Shopping Enterprise, turn right at Madadeni Brewery via Moyomuhle Taxi Rank, turn left at the robot enter road to Osizweni and Utrecht via nine mile stop, via Blaaubosch area, turn right at Empangeni, turn left enter Osizweni Township (South), proceed straight via Qhubimfundo S. P. School and via Xolani High School. Turn right at KwaMashu stop. Turn left at Mphazima Restaurant and Hlanganani Shopping Centre, proceed straight, turn right at road intersection via Osizweni Business are, via Post Office (Osizweni) and S.A.P.S. Station, turn left proceed straight to Top Tank, turn left KwaMbhoko (Sand Supply Depot) via Long Homes Housing, turn right at Matshekesheni Section, via Kwa Bob Shopping Centre, and Maskophasini, turn left at Depot. On the third road from Khuzani Shopping Centre, turn right via KwaMakhanya Shopping Center, turn right at Kwa Vilakazi corner house, via 5 Star Centre and Fire Station Osizweni, turn right at T.V. Liquor Store. Proceed Straight via Kakalasan Area (rural area) via Millenium Cash Store. Empompini return same route to Madadeni Township.</p>
12.13	<p><b>ROUTE 13</b></p> <p><b>IMPONDO/BAHLOKAZI</b></p> <p>From Newcastle approved Taxi Rank, turn right at Terminus street, turn left at Gurtherland Street, turn right at Scotts Street, via Pick'n Pay Shopping Centre, proceed straight via Capricorn Hotel, enter Boundary Street at Lenoxton Township, proceed via Caltex Garage (Petrol), via Richview Civic Hall, via Bab's Scrap yard, via Ncandu Combined School, turn left at Chemsford Road, via Farmers Association Auction Sale, turn right to Road D502 to Ekuseni Youth Development Centre, enter Chemsford Road, proceed straight. At Chemsford Dam, turn right into Road R621 to Bahlokazi High School. Return with the same Road R621 from Haigh School via Chemsford Water Works. Return with the same route from Gijima School R621, turn right at Chemsford Dam. Return with the same route to Newcastle approved Taxi Rank.</p>
12.14	<p><b>ROUTE 14</b></p> <p><b>MADADENI TO NEWCASTLE</b></p> <p>From P1 Section 7(P) proceed straight to Kwamakhulukhulu Supermarket, turn left at the corner proceed straight, turn right Engulubeni or Kusakusa enter M-Section 7, via Eyakho Shopping Complex proceed straight via Ekhamduze Store, turn left at Lokothwayo Brick &amp; Tile Supply, turn right at Ekhamduze Liquor Store enter L Section proceed, straight turn right, at intersection, enter road between Section 7 (L0 and Section 6, turn left proceed straight, via Amazulu High School, turn left at Eyethu Motors Spares. Proceed straight on road between Madadeni Hospital and Section 6, turn left at Zenzele Shopping Centre enter road between Section 5 Madadeni Hospital, proceed straight turn right enter road Section 5 and open veld, via Cripple Centre, via Circuit Office, via Amajuba Technology Centre proceed straight turn left, via Amajuba College, via Magistrates Office, via Madadeni Police Station proceed straight across robot, turn right on P483 road, to Newcastle, via Matukusa new settlement, turn right Keyway robot enter Asiphephe road proceed straight enter Albert Wessels Drive, via Emabhodini proceed straight via Engine Garage, proceed straight across 4 Way stop turn right at robot into Faraday Street, via Kadbri Vehicle Testing enter Hardwick Street, turn or proceed straight, via Vlam Crescent turn right at Hardwick street proceed straight, turn left Kings Hotel enter Harding Street proceed straight, turn left. Allen Street proceed straight, turn left at Kirkland Street, turn right at Voortrekker street proceed straight Terminus enter approved Newcastle Taxi rank. Return same route to P1 Section 7.</p>



## transport

Department:  
Transport  
Province of KwaZulu-Natal

## GAZETTE

LGKZNG06-2016-  
APR

REGION: ALL

<b>12.15</b>	<p><b>ROUTE 15</b></p> <p><b>FROM NEWCASTLE TAXI RANK AND FROM MADADENI SECTION 6 TO VRYHEID</b></p> <p>From Newcastle Taxi Rank in Newcastle proceed straight across Terminus Street, into Voortrekker Street, turn left at Kirkland street, turn right at Allan Street (Main Street) proceed straight via Arbor Park Suburbs, turn left enter N11 Road proceed straight, turn right into P483 proceed straight turn left at Cavan robot to (pick up point) Section 6 return the same road to Cavan robot, turn left at Robot, enter P483 road, via Osizweni to Utrecht, turn right at Utrecht road intersection enter R34 road proceed.</p>
<b>12.16</b>	<p><b>ROUTE 16</b></p> <p><b>NEWCASTLE TO ESTCOURT</b></p> <p>From Newcastle approved Taxi Rank, turn right at Voortrekker, turn left to Kirkland Street, turn right enter Allen Street, turn right to N11, turn left to Helpmekkar, turn to Peters Road, turn right to Colenso Road, turn left to R103, enter Alexandra Road, turn right to Harding street enter approved Estcourt Taxi rank. Return with the same route to Newcastle.</p>
<b>12.17</b>	<p><b>ROUTE 17</b></p> <p><b>NEWCASTLE TO LADYSMITH</b></p> <p>From Newcastle approved Taxi Rank proceed across Terminus Street enter Voortrekker Street turn left at Kirkland Street, turn right enter Allen Street, turn right to N11 join Crawshaw Street, turn left enter Ladysmith approved Taxi Rank return with the same route to Newcastle.</p>
<b>12.18</b>	<p><b>ROUTE 18</b></p> <p><b>NEWCASTLE TO PITERMARITZBURG</b></p> <p>From Newcastle approved Taxi rank proceed across Terminus Street, enter Voortrekker Street, turn left to Kirkland Street, turn right enter Allen Street, turn left to N11, turn left to Helpmekkar Road, turn right to Peters Road through Industrial, turn right to Colenso Road, turn right to N3, turn left to Church Street, turn left to East Street enter Pietermaritzburg approved Taxi Rank. Return with the same route to Newcastle.</p>
<b>12.19</b>	<p><b>ROUTE 19</b></p> <p><b>NEWCASTLE TO DURBAN</b></p> <p>From Newcastle approved Taxi rank, proceed across Terminus Street, turn right at Voortrekker Street, turn left into Kirkland Street, turn right enter Allen Street proceed straight, turn right to N11, turn left to Helpmekkar, turn right to Peters Road, turn right to Colenso Road, turn left to R103, turn left to N3, turn left to Alice Street, turn left to Albert Road, turn right to Mngeni Road enter approved Durban Taxi Rank corner of Umngeni Road and Osborn Road. Return with the same route to Newcastle.</p>
<b>12.20</b>	<p><b>ROUTE 20</b></p> <p><b>MADADENI SHOPPING CENTRE TO ALL SECTIONS</b></p> <p>From Madadeni Shoprite Shopping Centre to all Sections within Madadeni Township. Pick and drop to and from and turn to Madadeni Shoprite Shopping Centre.</p>



## transport

Department:  
Transport  
Province of KwaZulu-Natal

## GAZETTE

LGKZNG06-2016-  
APR

REGION: ALL

12.21	<p>ROUTE 21</p> <p>NEWCASTLE TAXI RANK TO NEWCASTLE TOWNLANDS</p> <p>From Taxi Rank into Terminus Street turn left at Voortrekker Street turn left into Kirkland Street, turn left into Allen Street, proceed straight turn right at Drakensburg Drive proceed straight, via Monte Vista, turn left into Aquamarine Drive, turn right into Amethyst Road proceed straight turn right at Drakensburg Drive, turn left into Victoria Road proceed straight via Amajuba Lodge, Checkers Shopping Centre, turn right at robot into Allen Street pick and drop to and from. Return with same route to Newcastle Taxi Rank.</p>
12.22	<p>ROUTE 23</p> <p>FROM NEWCASTLE TAXI RANK TO MONDLO</p> <p>From approved Taxi Rank in Newcastle proceed straight across Terminus Street into Voortrekker Street, turn left at Kirkland Street, turn right at Allen Street proceed straight, Via Arbor Park Suburb. Turn left enter N11 Road, Turn right into P483 Road via Osizweni to Utrecht, turn right at Utrecht Road intersection enter Road R34 Road. Proceed straight at Blood River proceed straight across R33 Road enter P54 Road to Nquthu, turn left at KwaGrace Shopping Centre proceed straight on that Road enter Mondlo. Turn left to Mondlo Taxi Rank. Return same route to Newcastle.</p>
12.23	<p>ROUTE 24</p> <p>FROM NEWCASTLE TAXI RANK TO NQUTHU</p> <p>From approved Taxi Rank in Newcastle proceed straight across Terminus Street into Voortrekker Street, turn left at Kirkland Street, turn right at Allen street proceed straight, via Arbor Park Suburb, turn left enter N11 Road then turn right into P483 Road via Osizweni Road to Utrecht, turn right at Utrecht Road intersection enter R34 Road. Proceed straight at Blood river crossroad proceed across R33 Road enter P54 Road to Nquthu approved Taxi Rank destination, Return same route to Newcastle.</p>
12.24	<p>ROUTE 25: FROM NEWCASTLE TO PAULPIETERSBURG</p> <p>From Newcastle Taxi Rank, proceed straight across Terminus Street into Voortrekker Street proceed straight, turn left at Kirkland Street, turn right at Allen Street proceed straight via Arbor Park Suburb, turn left enter N11 Road proceed straight, turn right into P483 via Osizweni to Utrecht, turn right at Utrecht Road intersection enter R34 road proceed straight, turn left at Blood River enter R33 Road and R34 proceed straight to Vryheid, turn left at Stilwater BP Garage proceed straight enter R33 road to Paulpietersburg turn right at Kruger Street proceed straight enter Paulpietersburg Taxi Rank. Return same route to Newcastle.</p>
12.25	<p>ROUTE 27: FROM NEWCASTLE TO EMPANGENI</p> <p>From Madadeni Section 6 and Newcastle Taxi Rank. From Newcastle Taxi Rank proceed across Terminus Street into Voortrekker Street, turn left at Kirkland Street, turn right at Allen Street proceed straight via Arbor Park Suburb, turn left into N11 road proceed straight turn right to P483 road via Blaaubosch Osizweni to Utrecht, turn right at Utrecht Road intersection enter R34 road proceed straight turn left at Bloodriver enter R33 road and R34 proceed straight via Stilwater BP Garage on road to Vryheid, turn right at cross roads before entering Vryheid proceed on R34 road via Vryheid proceed straight via Melmoth, turn left at Enkwalini Ndundulu Area proceed straight on R34 enter Empnageni Main Road turn right at Boxer Shopping Center enter "A" Taxi Rank Empangeni, return same route to Madadeni Section 6 Newcastle</p>





## transport

Department:  
Transport  
Province of KwaZulu-Natal

## GAZETTE

LGKZNG06-2016-  
APR

REGION: ALL

<b>12.26</b>	<p><b>ROUTE 28</b> <b>FROM NEWCASTLE TO PONGOLA</b></p> <p>From Newcastle Taxi Rank proceed straight across Terminus Street turn left at Kirkland Street turn right at Allen Street (Main Street) proceed straight via Arbor Park Suburb turn left enter N11 road, proceed straight turn right into R483 via Osizweni to Utrecht turn right at Utrecht road Intersection enter R34 road proceed straight turn left at Bloodriver Road intersection enter R33 and R34 proceed straight via Stilwater BP Garage turn right at cross road before reaching Vryheid proceed on R34 via Bhekzulu Township enter R69 road via Louwsburg turn left at Road intersection enter R66 road via Magudu, turn left enter N2 Road proceed straight enter Pongola Taxi Rank return same route to Newcastle.</p>
<b>12.27</b>	<p><b>ROUTE 29</b> <b>NEWCASTLE TAXI RANK TO DANNHAUSER</b></p> <p>From Newcastle Taxi Rank enter Terminus Street, turn left at Voortrekker Street turn left Kirkland Street, turn right into Allen Street proceed straight via Arbor Park Suburb, turn right into N11 Road proceed straight via Ballengich turn left into R621 road to Skobarin Settlement proceed straight turn right enter Dannhauser Town turn left to Dannhauser approved taxi rank, return with same route to Newcastle.</p>
<b>12.28</b>	<p><b>ROUTE 39</b> <b>FROM NEWCASTLE TO FRANKFORT</b></p> <p>From Newcastle Taxi Rank exit with Volktrekker Street and turn left to 34 Kirkland Street and turn left to 31 Allen Street and turn left to road R34 turn right to R103 and turn left to R34 enter with back street Frankfort with right and turn right Namahadi Street enter into Approved Taxi Rank in Franfort and return using the same route</p>
<b>12.29</b>	<p><b>ROUTE 42</b> <b>FROM NEWCASTLE TO NORMANDIEN</b></p> <p>From Newcastle Taxi Rank exit with Terminus Street turn left with Sutherland Street turn right with Scott Street to Lennoxton with Road P39 to Normandien pick and drop returning using same route.</p>
<b>12.30</b>	<p><b>ROUTE 43</b> <b>FROM NEWCASTLE TO UTRECHT</b></p> <p>From Newcastle Taxi Rank with Vortrekker Street turn left to 34 Kirkland Street and turn left to 31 Allen Street and turn left to join N11 road turn right to Utrecht Road and turn left to Utrecht into Approved Taxi Rank and return back using the same route.</p>



## transport

Department:  
Transport  
Province of KwaZulu-Natal

## GAZETTE

LGKZNG06-2016-  
APR

REGION: ALL

1) <b>Application Number:</b> APP0047336	2) <b>Gazette Number:</b> LGKZNG06-2016-APR
3) <b>Applicant:</b> MS KHUMALO <b>ID NO.</b> 5805255601087 <b>Association:</b> MADADENI TAXI OWNERS ASSOCIATION	4) <b>Applicant Address:</b> P O BOX 141183 MADADENI KWAZULU-NATAL 2951
5) <b>Existing Licence Holder:</b> NOT APPLICABLE <b>ID NO.</b> NOT APPLICABLE	6) <b>Existing Licence Holder Address:</b> NOT APPLICABLE
7) <b>Type of application:</b> NEW OPERATING LICENCE	8) <b>Operating Licence Number:</b> NOT AVAILABLE
9) <b>Vehicle Type:</b> MINIBUS	10) 1 x 15 (SEATED) + 0 (STANDING)
11) <b>Region:</b> AMAJUBA	
12.1	ROUTE 1MDAKANE TO NEWCASTLEFrom Mdakane Taxi Rank join Road P272, Annadale Mine, Rooi Point Farm, Sharpstone Lake, Kalvlakte, Mbabane, Emoyeni, ntendeka, Haalboom, join P296 Nine Miles join P283, Cavan Farm, KwaMathukuza join N11 via Emmasotsheni enter Allen St, turn left Kirkland Street, turn right Voortrekker St, turn left Terminus St enter approved Newcastle Taxi Rank and return. Restriction ? no restriction to and from. Offloading and loading at all points.
12.2	ROUTE 2MDAKANE TO NEWCASTLEFrom Mdakane approved Taxi Rank join P38 Road pick and drop Kilkeel, Mfundweni, Faibreeze join P296 Jokis, Springbok, Naas Farm, Kwaramlan, Mafahlawane, Ubuhlebomzinyathi, Top Rank P296, 42 Complex Offloading and loading at all points, Nine Miles join P483, Cavan Farm pick and drop proceed to KwaMathukuza turn right Asiphephe Drive. Enter Industrial area pass N11 join Albert Street, turn left Kirkland Street, turn right Voortrekker St, turn left Terminus St enter Taxi Rank and return to Sutherland St, turn left York St or Hospital St and turn right Allen Street. Restrictions ? no Restriction to and from.
12.3	ROUTE 3NEWCASTLE TO DURBANFrom Newcastle approved Taxi Rank, proceed across Terminus St, Turn right at Voortrekker Street, Turn left to Kirkland Street, turn right enter Allen Street proceed straight, turn right to N11, turn left to Helpmekkar, turn right to Peters Road, Turn right Colenso Road, turn left to R103, Turn left to n3, Proceed to Mooiriver Tollgate, Marianhill Tollgate, via Pinetown. Turn left to Alice Street Turn left to Albert Road, Umngeni Road and Osborn Road. Return with the same route to Newcastle.
12.4	ROUTE 4NEWCASTLE TO EMPANGENIFrom Newcastle Taxi Rank proceed across Terminus Street into Voortrekker Street, turn left at Kirkland Street, turn right at Allen Street proceed straight via Arbor Park suburb, turn left N11 Road proceed straight turn right to P483 Road, via Blaaubosch Osizweni to Utrecht, turn right at Utrecht Road intersection enter R34 Road proceed straight, turn left at Bloodriver enter R33 Road and cross Roads straight via Stilwater BP Garage on Road to Vryheid, turn right across Roads before entering Vryheid proceed on R34 Road via Vryheid. Proceed straight via Ulundi, via Melmoth, turn left at Enkwalini Ndundulu Area. Proceed straight on R34 enter Empangeni Taxi Rank. Return same route to Newcastle.





## transport

Department:  
Transport  
Province of KwaZulu-Natal

## GAZETTE

LGKZNG06-2016-  
APR

REGION: ALL

1) <b>Application Number:</b> APP0047343	2) <b>Gazette Number:</b> LGKZNG06-2016-APR
3) <b>Applicant:</b> MS NDLANGAMANDLA <b>ID NO.</b> 6710095365084 <b>Association:</b> MADADENI TAXI OWNERS ASSOCIATION	4) <b>Applicant Address:</b> P O BOX 60440 INGQAYIZIVELE KWAZULU-NATAL 2957
5) <b>Existing Licence Holder:</b> NOT APPLICABLE <b>ID NO.</b> NOT APPLICABLE	6) <b>Existing Licence Holder Address:</b> NOT APPLICABLE
7) <b>Type of application:</b> NEW OPERATING LICENCE	8) <b>Operating Licence Number:</b> LKNKZN0118577
9) <b>Vehicle Type:</b> MINIBUS	10) 1 x 14 (SEATED) + 0 (STANDING)
11) <b>Region:</b> AMAJUBA	
12.1	<p>Route 8</p> <p>From R-Section Taxi Rank R826 House right, enter road between R-Section and Section 6, turn left Rasta Pazza Shop, straight, via Zenzele Shopping Complex, via Madadeni Hospital, turn right at intersection, via Cripple Centre and via Circuit Office, via Amajuba Technology Centre, turn left enter Section 2, via Amajuba College, via Magistrates Offices and Madadeni Police Service, turn left at Ingagane intersection robot Road 483, via Matukusa new settlement, at Amatukusa robot, turn right into Asiphephe Road, proceed straight enter Albert Wessels Road, via Emabhodini Textile and Light Industries.</p> <p>ALTERNATIVE ROUTE</p> <p>From Egesini Section 7 R via Khulakahle Creche, via Mcebowlwazi Primary School, turn right at Mcebowlwazi Primary School, turn left at L Post Office Box, turn left at House L597, turn right at Mazulu High School, turn left at Zenzele Supermarket, via Madadeni Hospital, turn right at road intersection, via Cripple Centre, via Education Circuit Office, via Amajuba Technology, turn left, enter Section 2 road, via Amajuba College, via Magistrates Office and SAPS Station, proceed straight, via Ikhwezi Station, turn right at Asiphephe Road, enter Albert Wessels Road, via Amabhodini proceed straight, via Protection Services, turn right, enter Allen Street, proceed straight, turn left at Kirkland Street, turn right at Voortrekker Street, proceed across Terminal Street, enter Newcastle Approved Taxi Rank and return with same route to Madadeni Section</p>
12.2	<p>ROUTE 1</p> <p>MADADENI TO NEWCASTLE</p> <p>From KwaHofina eCanan Section new settlement housing and the riverside proceed straight on road between Section 3 and Riverside Housing at four way stop proceed straight via Methodist Church via Section 1 Clinic and Taxi Rank, turn right at Section 1 rank proceed straight, turn left at KwaMavuso Corner house proceed straight, turn left at Lutheran Church proceed straight, turn right Embongolweni Church, via BP Garage, via Amajuba District Office Ikhwezi Section and via SAPS Station Madadeni at Robot, turn right to Ingagane intersection, turn right at the robot crossing Ingagane River via Railway Station Matukusa New Township at Keyway Motors (Matukusa) robot proceed straight via Railway Station Karbochem, turn left enter Road N11 and turn right into Allen Street to Newcastle, via Arbor Park Town Houses, proceed on Allen Street enter Newcastle, turn left at Kirkland Street, turn right at Voortrekker Street proceed straight across Terminus Street Taxi Rank. Return with the same route to Madadeni Township.</p> <p>OR</p> <p>Turn right at Keyway Motors robot into Albert Wessels Road via Emabhodini (Newcastle Textile Industries and heavy engineering industry. Proceed straight via Engine Garage. Via Four way stop proceed straight, turn right at robot via Kardbro Testing Station, turn right enter Hardwick Street, turn left at Kings Hotel into Harding Street proceed straight, turn right at BP Garage and Bradlows Furnishers, into Allen Street proceed straight, turn left at Kirkland Street, turn right into Voortrekker Street proceed straight across Terminus Street enter Newcastle approved Taxi Rank. Return with same route to Madadeni Township.</p>



## transport

Department:  
Transport  
Province of KwaZulu-Natal

## GAZETTE

LGKZNG06-2016-  
APR

REGION: ALL

12.3	<p><b>ROUTE 3</b></p> <p>From Madadeni High School turn right at eMatsheni Amhlophe via eNyokeni Section 3, turn left Vodacom Containers via Bhekukuphiwa Restaurant, left at eHashini Stop via St John Church, turn right towards Shoprite Centre, right at Clinic No.7, via KwaSbali Tavern, turn left at Methodist Church, via Clinic No.1 at Section 1 via Section1, turn left at BP Garage, via Amajuba Municipality Office, via Ikhwezi Section, via Madadeni Police Station, turn right at robot, right at Ingagane intersection Robot, enter Road 0483 from Utrecht, Osizweni to Newcastle, turn right at Keyway Motors to Emabhodi, via Protection Service turn enter right Allen Street at keyway Motors proceed straight, via Railway Station via Karbochem off-ramp turn left enter N11, turn right at Allen Street to Newcastle, proceed on Allen Street, turn left at Kirkland Street, turn right at Voortrekker Street, proceed across Terminus Street enter approved Newcastle Taxi Rank. Return with same route to Madadeni Township.</p> <p>OR</p> <p>ALTERNATE: ROUTE 3</p> <p>Starting point same as above but at Keyway Motors proceed straight, via Railway Station, via Karbochem off-ramp, turn left enter N11, Turn right at Allen Street to Newcastle, proceed straight via Arbor Park Suburbs proceed along Terminus Street enter Newcastle approved Taxi Rank. Return same route to Madadeni Township.</p>
12.4	<p><b>ROUTE 2</b> From Madadeni Library and Community Hall, turn left via Beer Wholesale, turn right at robot, and proceed via Amajuba College via Magistrate Office." OR "From Madadeni Library, turn right to Road intersection between Section 2 and 3, turn left via KwaSbali Tavern (between 2 and 3), turn left Methodist Church, proceed via Section 1 Clinic via Khuzani Shopping Centre, proceed straight via BP garage, via Amajuba District Municipality Office, via Ikhwezi Section/Police Station, Turn right at Robot, turn right to Ingagane Road intersection. Turn right at the robot crossing Ingagane River via Matukusa New Township at Keyway Motors (Matukusa) robot proceed straight via Railway Station Karbochem. Turn left enter Road N11 and right into Allen Street to Newcastle via Arbor Park Town houses, proceed on Allen Street enter Newcastle. Turn left at Kirkland Street, turn right at Voortrekker Street proceed across Terminus Street enter approved Newcastle Taxi Rank. Return with the same route to Madadeni Township." "</p>
12.5	<p><b>ROUTE 1</b> From KwaHofina Canan Section new settlement housing and the riverside proceed straight on road between Section 3 and Riverside Housing at four way stop proceed straight via Methodist Church via Section 1 Clinic and Taxi Rank, turn right at Section 1 Rank proceed straight turn left at KwaMavuso Corner house proceed straight turn left at Lutheran Church proceed straight turn right at Embongolweni Church, via BP Garage via Amajuba District Office Ikhwezi Section and via SAPS Station Madadeni at robot turn right to Ingagane intersection, turn right at the robot crossing Ingagane River via Matukusa New Township at Keyway Motors (Mastukusa) robot proceed straight via Railway Station Karbochem, turn left enter Road N11 and turn right into Allen Street to Newcastle, via Arbor Park Town Houses, proceed on Allen Street enter Newcastle, turn left at Kirkland Street, turn right at Voortrekker Street proceed straight across Terminus Street Taxi Rank return with same route to Madadeni Township. Turn right at Keyway Motors robot into Albert Wesswls Road via Emabhodini (Newcastle Textile Industries and heavy engineering industry), proceed straight Engen Garage via Four way stop proceed straight, turn right at robot via Kardbro Testing Station, turn right enter Hardwick Street, turn left at Kings Hotel into Harding Street proceed straight, turn right at BP Garage and Bradrows Furthers, into Allen Street proceed straight, turn left at Kirklands Street, turn right into Voortrkker Street proceed straight across Terminus Street enter Newcastle approved Taxi Rank return with same route to Madadeni Township.</p>



## transport

Department:  
Transport  
Province of KwaZulu-Natal

## GAZETTE

LGKZNG07-2016-  
APR

REGION: ALL

1) <b>Application Number:</b> APP0043652	2) <b>Gazette Number:</b> LGKZNG07-2016-APR
3) <b>Applicant:</b> S RADASI <b>ID NO.</b> 6901066079081 <b>Association:</b> NOT AVAILABLE	4) <b>Applicant Address:</b> PO BOX 47422 KOKSTAD 4700
5) <b>Existing Licence Holder:</b> NOT APPLICABLE <b>ID NO.</b> NOT APPLICABLE	6) <b>Existing Licence Holder Address:</b> NOT APPLICABLE
7) <b>Type of application:</b> NEW OPERATING LICENCE	8) <b>Operating Licence Number:</b> NOT AVAILABLE
9) <b>Vehicle Type:</b> NOT AVAILABLE	10) 1 x 0 (SEATED) + 0 (STANDING)
11) <b>Region:</b> SISONKE	
12.1	FROM DEMARCATED PARKING BAYS BEHIND JET STORE KOKSTAD (HOPE STREET) TO POINTS WITHIN A RADIUS OF 50 (FIFTY) KILOMETERS THEREFROM AND RETURN.



## transport

Department:  
Transport  
Province of KwaZulu-Natal

## GAZETTE

LGKZNG07-2016-  
APR

REGION: ALL

1) <b>Application Number:</b> APP0046074	2) <b>Gazette Number:</b> LGKZNG07-2016-APR
3) <b>Applicant:</b> BARLOWORLD MOTOR PTY LTD <b>ID NO.</b> 194602166107 <b>Association:</b> NOT AVAILABLE	4) <b>Applicant Address:</b> P O BOX 1606 DURBAN KWA-ZULU NATAL 4001
5) <b>Existing Licence Holder:</b> NOT APPLICABLE <b>ID NO.</b> NOT APPLICABLE	6) <b>Existing Licence Holder Address:</b> NOT APPLICABLE
7) <b>Type of application:</b> NEW OPERATING LICENCE	8) <b>Operating Licence Number:</b> NOT AVAILABLE
9) <b>Vehicle Type:</b> NOT AVAILABLE	10) 1 x 0 (SEATED) + 0 (STANDING)
11) <b>Region:</b> DURBAN CENTRAL	
12.1	CHARTER SERVICE FOR CLIENTS AND THEIR PERSONAL EFFECTS FROM KING SHAKA AIRPORT TO PRE-ARRANGED PICK UP POINTS WITHIN THE REPUBLIC OF SOUTH AFRICA AND RETURN



## transport

Department:  
Transport  
Province of KwaZulu-Natal

## GAZETTE

LGKZNG07-2016-  
APR

REGION: ALL

1) <b>Application Number:</b> APP0046077	2) <b>Gazette Number:</b> LGKZNG07-2016-APR
3) <b>Applicant:</b> BARLOWORLD SOUTH AFRICA (PTY) LTD <b>ID NO.</b> 194602166107 <b>Association:</b> NOT AVAILABLE	4) <b>Applicant Address:</b> P O BOX 1606 DURBAN KWA-ZULU NATAL 4001
5) <b>Existing Licence Holder:</b> NOT APPLICABLE <b>ID NO.</b> NOT APPLICABLE	6) <b>Existing Licence Holder Address:</b> NOT APPLICABLE
7) <b>Type of application:</b> NEW OPERATING LICENCE	8) <b>Operating Licence Number:</b> NOT AVAILABLE
9) <b>Vehicle Type:</b> NOT AVAILABLE	10) 1 x 0 (SEATED) + 0 (STANDING)
11) <b>Region:</b> DURBAN CENTRAL	
12.1	charter service and their personal effects from king shaka airport to pre- arrange pick up points within the republic of south Africa and return



## transport

Department:  
Transport  
Province of KwaZulu-Natal

## GAZETTE

LGKZNG07-2016-  
APR

REGION: ALL

1) <b>Application Number:</b> APP0046081	2) <b>Gazette Number:</b> LGKZNG07-2016-APR
3) <b>Applicant:</b> BARLOWORLD SOUTH AFRICA (PTY) LTD <b>ID NO.</b> 194602166107 <b>Association:</b> NOT AVAILABLE	4) <b>Applicant Address:</b> P O BOX 1606 DURBAN KWA-ZULU NATAL 4000
5) <b>Existing Licence Holder:</b> NOT APPLICABLE <b>ID NO.</b> NOT APPLICABLE	6) <b>Existing Licence Holder Address:</b> NOT APPLICABLE
7) <b>Type of application:</b> NEW OPERATING LICENCE	8) <b>Operating Licence Number:</b> NOT AVAILABLE
9) <b>Vehicle Type:</b> NOT AVAILABLE	10) 1 x 0 (SEATED) + 0 (STANDING)
11) <b>Region:</b> DURBAN CENTRAL	
12.1	charter service and their personal effects from king shaka airport to pre-arrange pick up points within the republic of Africa and return



## transport

Department:  
Transport  
Province of KwaZulu-Natal

## GAZETTE

LGKZNG07-2016-  
APR

REGION: ALL

1) <b>Application Number:</b> APP0046083	2) <b>Gazette Number:</b> LGKZNG07-2016-APR
3) <b>Applicant:</b> BARLOWORLD SOUTH AFRICA (PTY) LTD <b>ID NO.</b> 194602166107 <b>Association:</b> NOT AVAILABLE	4) <b>Applicant Address:</b> P O BOX 1606 DUBAN KWA-ZULU NATAL 4000
5) <b>Existing Licence Holder:</b> NOT APPLICABLE <b>ID NO.</b> NOT APPLICABLE	6) <b>Existing Licence Holder Address:</b> NOT APPLICABLE
7) <b>Type of application:</b> NEW OPERATING LICENCE	8) <b>Operating Licence Number:</b> NOT AVAILABLE
9) <b>Vehicle Type:</b> NOT AVAILABLE	10) 1 x 0 (SEATED) + 0 (STANDING)
11) <b>Region:</b> DURBAN CENTRAL	
12.1	charter service and their personal effects from king shaka airport to pre-arranged pick up point within the republic of south Africa and return



## transport

Department:  
Transport  
Province of KwaZulu-Natal

## GAZETTE

LGKZNG07-2016-  
APR

REGION: ALL

1) <b>Application Number:</b> APP0046110	2) <b>Gazette Number:</b> LGKZNG07-2016-APR
3) <b>Applicant:</b> BARLOWORLD SOUTH AFRICA (PTY) LTD <b>ID NO.</b> 194602166107 <b>Association:</b> NOT AVAILABLE	4) <b>Applicant Address:</b> P O BOX 1606 DURBAN KWA-ZULU NATAL 4000
5) <b>Existing Licence Holder:</b> NOT APPLICABLE <b>ID NO.</b> NOT APPLICABLE	6) <b>Existing Licence Holder Address:</b> NOT APPLICABLE
7) <b>Type of application:</b> NEW OPERATING LICENCE	8) <b>Operating Licence Number:</b> NOT AVAILABLE
9) <b>Vehicle Type:</b> NOT AVAILABLE	10) 1 x 0 (SEATED) + 0 (STANDING)
11) <b>Region:</b> DURBAN CENTRAL	
12.1	CHARTER SERVICE AND THEIR PERSONAL EFFECTS :FROM KING SHAKA AIRPORT TO PRE-ARRANGE PICK UP POINTS WITHIN THE REPUBLIC OF SOUTH AFRICA AND RETURN





## transport

Department:  
Transport  
Province of KwaZulu-Natal

## GAZETTE

LGKZNG07-2016-  
APR

REGION: ALL

1) <b>Application Number:</b> APP0046111	2) <b>Gazette Number:</b> LGKZNG07-2016-APR
3) <b>Applicant:</b> BARLOWORLD SOUTH AFRICA (PTY) LTD <b>ID NO.</b> 194602166107 <b>Association:</b> NOT AVAILABLE	4) <b>Applicant Address:</b> P O BOX 1606 DURBAN KWA-ZULU NATAL 4000
5) <b>Existing Licence Holder:</b> NOT APPLICABLE <b>ID NO.</b> NOT APPLICABLE	6) <b>Existing Licence Holder Address:</b> NOT APPLICABLE
7) <b>Type of application:</b> NEW OPERATING LICENCE	8) <b>Operating Licence Number:</b> NOT AVAILABLE
9) <b>Vehicle Type:</b> NOT AVAILABLE	10) 1 x 0 (SEATED) + 0 (STANDING)
11) <b>Region:</b> DURBAN CENTRAL	
12.1	CHARTER SERVICE AND THEIR PERSONAL EFFECTS :FROM KING SHAKA AIRPORT TO PRE-ARRANGED PICK UP POINTS WITHIN THE REPUBLIC OF SOUTH AFRICA AND RETURN



## transport

Department:  
Transport  
Province of KwaZulu-Natal

## GAZETTE

LGKZNG07-2016-  
APR

REGION: ALL

1) <b>Application Number:</b> APP0046345	2) <b>Gazette Number:</b> LGKZNG07-2016-APR
3) <b>Applicant:</b> R SHAIK <b>ID NO.</b> 7008305049088 <b>Association:</b> NOT AVAILABLE	4) <b>Applicant Address:</b> P.O BOX 426 TONGAAT 4399
5) <b>Existing Licence Holder:</b> NOT APPLICABLE <b>ID NO.</b> NOT APPLICABLE	6) <b>Existing Licence Holder Address:</b> NOT APPLICABLE
7) <b>Type of application:</b> NEW OPERATING LICENCE	8) <b>Operating Licence Number:</b> NOT AVAILABLE
9) <b>Vehicle Type:</b> MINIBUS	10) 1 x 9 (SEATED) + 0 (STANDING)
11) <b>Region:</b> UMGUNGUNDLOVU	
12.1	after uplifting staff in tongaat, use the r102 toll leaving tongaat at 06:30 am. proceed on the r102 to spargati junction whereby the kombi joins the n3. proceed on the n3 in the directions of maritzburg. taking the westmead, old main road off rams just before the marian hill toll plaza. kombi turns right at robot onto old main road proceeding west n3 bridge. at next robot over to down turns left into surprise road proceeds to mass discounts on the surprise road whereby all the passengers get off. and kombi parks off at mass discounts the entire day. discounts the entire day. the return trip in the afternoon is reserved to the above.



## transport

Department:  
Transport  
Province of KwaZulu-Natal

## GAZETTE

LGKZNG07-2016-  
APR

REGION: ALL

1) <b>Application Number:</b> APP0046358	2) <b>Gazette Number:</b> LGKZNG07-2016-APR
3) <b>Applicant:</b> RP GOVENDER <b>ID NO.</b> 7101205032088 <b>Association:</b> NOT AVAILABLE	4) <b>Applicant Address:</b> 49 MAHATMA GADHI CRESCENT BELVEDERE TONGAAT 4399
5) <b>Existing Licence Holder:</b> NOT APPLICABLE <b>ID NO.</b> NOT APPLICABLE	6) <b>Existing Licence Holder Address:</b> NOT APPLICABLE
7) <b>Type of application:</b> NEW OPERATING LICENCE	8) <b>Operating Licence Number:</b> NOT AVAILABLE
9) <b>Vehicle Type:</b> MINIBUS	10) 1 x 7 (SEATED) + 0 (STANDING)
11) <b>Region:</b> UMGUNGUNDLOVU	
12.1	<p>first route: original departure point: 49 mahatma ghandhi crescent, belvedere at 05h40, turn right out of driveway, up mahatma Gandhi crescent.</p> <p>second route: 34 mahatma Gandhi crescent at 04h43, carry on straight, turn left.</p> <p>third route: 58 rajasthan road at 05h45, drive straight into belgate. turn first right.</p> <p>fourth route : into 31 street 82018, belgate at 05h48, then make a U-turn out f 31 street 82018, then turn right into the main road of belgate.</p> <p>fifth route : take at the second left into obsidian drive and first right into 8 amber drive at 05h52, make U-turn out of 8 amber drive, turn right into main road pf belgate, then come to the stop street, then turn right into belvedere drive.</p> <p>sixth route : 181 belvedere drive at 05h56, continue straight down belvedere drive, at four way at flamingo heights, turn right.</p> <p>seventh route : 22 dove place, flamingo drive at 06h00, make a U-turn at 22 dove place, come back to flamingo heights four way stop at flamingo heights , turn right, continue onto belvedere drive , go straight across the watsonia four-way stop.</p> <p>eighth route : 26 belvedere drive, mithanagar at 06h06, then continue straight, turn right, then turn right angina on the r102. then proceed to the destination. westmead, pinetown at alexander road at 06h45.</p>



## transport

Department:  
Transport  
Province of KwaZulu-Natal

## GAZETTE

LGKZNG07-2016-  
APR

REGION: ALL

1) <b>Application Number:</b> APP0046388	2) <b>Gazette Number:</b> LGKZNG07-2016-APR
3) <b>Applicant:</b> N PEPUMAL <b>ID NO.</b> 9003185096083 <b>Association:</b> NOT AVAILABLE	4) <b>Applicant Address:</b> P.O BOX 892 TONGAAT 4400
5) <b>Existing Licence Holder:</b> NOT APPLICABLE <b>ID NO.</b> NOT APPLICABLE	6) <b>Existing Licence Holder Address:</b> NOT APPLICABLE
7) <b>Type of application:</b> NEW OPERATING LICENCE	8) <b>Operating Licence Number:</b> NOT AVAILABLE
9) <b>Vehicle Type:</b> MINIBUS	10) 1 x 12 (SEATED) + 0 (STANDING)
11) <b>Region:</b> UMGUNGUNDLOVU	
12.1	COME TO THE SECOND MINI CIRCLE, TAKE YOUR SECOND EXIT ONTO THE M4, CONTINUE STRAIGHT, PASS LA MERCY CONTINUE ON THE M4 AND TAKE YOUR LEFT TURN ONTO THE UMDLOTI OFF RAMP, AND THEN TAKE YOUR RIGHT TURN , THEN TAKE A LEFT ONTO THE M2. TAKE YOUR UMHLANGA OFF RAMP, TURN LEFT ONTO THE M41, THEN THEN STAY ON YOUR LEFT AND TAKE THE GATEWAY OFF RAMP AND THEN TURN LEFT ONTO HICKORY DRIVE, THEN JOIN THE MILLENNIUM WAY, GO AROUND THE MINI CIRCLE, THEN GO ONTO THE MILLENNIUM BLVD, THEN CONTINUE STRAIGHT AND THEN COME AROUND THE 2ND MINI CIRCLE, THEN GO ONTO PARK WAY, THEN CONTINUE STRAIGHT DOWN AND PASS FOR THE FOUR WAY, CARRY ON STRAIGHT, THEN TURN LEFT ONTO PARK AVENUE AND STOP IN FRONT OF CCL. MAKE A U TURN AND HEAD BACK TO AMANZIMNYAMA



## transport

Department:  
Transport  
Province of KwaZulu-Natal

## GAZETTE

LGKZNG07-2016-  
APR

REGION: ALL

1) <b>Application Number:</b> APP0046411	2) <b>Gazette Number:</b> LGKZNG07-2016-APR
3) <b>Applicant:</b> BA GOVENDER <b>ID NO.</b> 7011275220085 <b>Association:</b> NOT AVAILABLE	4) <b>Applicant Address:</b> P.O BOX 5465 BELLGATE TONGAAT 4400
5) <b>Existing Licence Holder:</b> NOT APPLICABLE <b>ID NO.</b> NOT APPLICABLE	6) <b>Existing Licence Holder Address:</b> NOT APPLICABLE
7) <b>Type of application:</b> NEW OPERATING LICENCE	8) <b>Operating Licence Number:</b> NOT AVAILABLE
9) <b>Vehicle Type:</b> MINIBUS	10) 1 x 9 (SEATED) + 0 (STANDING)
11) <b>Region:</b> UMGUNGUNDLOVU	
12.1	vehicle will leave gemstone drive, belgate turn left into saunders cicle, belvedere turn right into rajasthan road turn left into saunder circle turn right into mahatma ghandi crescent turn right into azaz avenue turn left into naderi road turn right into mahatma ghandi crescent turn right into belvedere drive turn left to coronation road turn into daffodil drive then turn right into r102 (gopalall hubans road) to durban

**CONTINUES ON PAGE 130 - PART 2**



KWAZULU-NATAL PROVINCE  
KWAZULU-NATAL PROVINSIE  
ISIFUNDAZWE sAKWAZULU-NATALI

**Provincial Gazette • Provinsiale Koerant • Igazethi Yesifundazwe**

*(Registered at the post office as a newspaper) • (As 'n nuusblad by die poskantoor geregistreer)*  
*(Irejistiwee njengephephandaba eposihhovisi)*

PIETERMARITZBURG

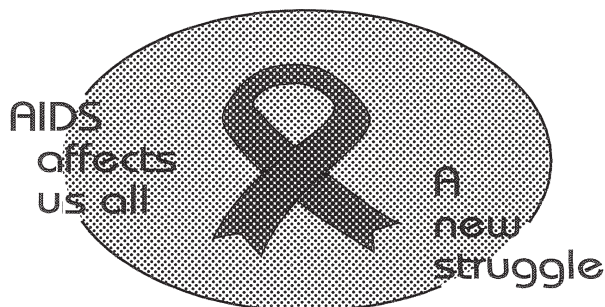
Vol. 10

5 MAY 2016  
5 MEI 2016  
5 KUNHLABA 2016

No. 1663

**PART 2 OF 3**

**We all have the power to prevent AIDS**



**AIDS  
HELPLINE**

**0800 012 322**

DEPARTMENT OF HEALTH

**Prevention is the cure**

N.B. The Government Printing Works will not be held responsible for the quality of "Hard Copies" or "Electronic Files" submitted for publication purposes

ISSN 1994-4558



9 771994 455008

01663





## transport

Department:  
Transport  
Province of KwaZulu-Natal

## GAZETTE

LGKZNG07-2016-  
APR

REGION: ALL

1) <b>Application Number:</b> APP0046446	2) <b>Gazette Number:</b> LGKZNG07-2016-APR
3) <b>Applicant:</b> S NAIDOO <b>ID NO.</b> 6702140138087 <b>Association:</b> NOT AVAILABLE	4) <b>Applicant Address:</b> 14 ADELIAD AVENUE ZONE 1 RELVEDERE TONGAAT 4399
5) <b>Existing Licence Holder:</b> NOT APPLICABLE <b>ID NO.</b> NOT APPLICABLE	6) <b>Existing Licence Holder Address:</b> NOT APPLICABLE
7) <b>Type of application:</b> NEW OPERATING LICENCE	8) <b>Operating Licence Number:</b> NOT AVAILABLE
9) <b>Vehicle Type:</b> MINIBUS	10) 1 x 13 (SEATED) + 0 (STANDING)
11) <b>Region:</b> UMGUNGUNDLOVU	
12.1	depart from saunders circle , picking up 3 passengers on saunders circle, passing belvedere community hall turning left at highlands shopping centre in to aderlaid avenue turning right at mahatma ghandhi road and left onto belvedere drive towards flamingo heights four way stop, turn right into flamingo heights into flame road and exit back on to belvedere drive from flamingo heights driving over the flyover and towards watsonia fourway stop, from watsonia into tongaat central turning left at Watson highway pick up from standard bank centra tongaat travel east bound on Watson highway taking the n2 offramp south bound travel south bound on n2 and take umhlanga offramp towards m4 travel on the m4 bound to central Durban final destination 391 anton lembede street (smith)





## transport

Department:  
Transport  
Province of KwaZulu-Natal

## GAZETTE

LGKZNG07-2016-  
APR

REGION: ALL

1) <b>Application Number:</b> APP0046463	2) <b>Gazette Number:</b> LGKZNG07-2016-APR
3) <b>Applicant:</b> P PILLAY <b>ID NO.</b> 5310155126087 <b>Association:</b> NOT AVAILABLE	4) <b>Applicant Address:</b> 21 CRESTROAD MATSONIA TONGAAT
	4399
5) <b>Existing Licence Holder:</b> NOT APPLICABLE <b>ID NO.</b> NOT APPLICABLE	6) <b>Existing Licence Holder Address:</b> NOT APPLICABLE
7) <b>Type of application:</b> NEW OPERATING LICENCE	8) <b>Operating Licence Number:</b> NOT AVAILABLE
9) <b>Vehicle Type:</b> MINIBUS	10) 1 x 9 (SEATED) + 0 (STANDING)
11) <b>Region:</b> UMGUNGUNDLOVU	
12.1	<p>vehicle nj13443, leaves crest road, watsonia, tongaat at 05:03am, turns left into tower road and left again into watsonia drive. proceeds then turns right into coronation road, then right into belvedere drive there after into flamingo heights and right into eagle drive (first pick up), back to flamingo heights fourway stop. the left into belvedere drive and left into sacri circle (2nd pickup). then proceeds back out of satri circle. turn right into belvedere drive then left into mahatma ghandi road, next right into saxon street (3rd pick up) then proceed out of saxon street, right into mahatma ghandi then left into azad avenue (4th pick up). proceed from azad avenue turn left into naderi road, right into mahatma ghandi, left into belvedere drive. proceed cross over flamingoheights fourway towards buffelsdale fourway, then go straight over buffelsdale fourway then into flame road then left into cassia road. then proceed back into belvedere drive then right into coronation road proceed towards tongaat main street. cross over traffic lights and proceed towards high street. proceed on high street at traffic lights turn right into Watson highway then turn right into n2, go trough tongaat toll. proceed on n2 umdloti offramp then right into m4. proceed on m4. turn right into argyle road, go over umngeni road, then left into avondaleroad, left into dli avenue and right into lorne street. then proceed to Clarke road, vehicle parks at Clarke road.</p> <p>at 16:30 vehicle returns via same route back to 21 crest road watsonia tongaat.</p>



## transport

Department:  
Transport  
Province of KwaZulu-Natal

## GAZETTE

LGKZNG07-2016-  
APR

REGION: ALL

1) <b>Application Number:</b> APP0046469	2) <b>Gazette Number:</b> LGKZNG07-2016-APR
3) <b>Applicant:</b> S PILLAY <b>ID NO.</b> 5306305008084 <b>Association:</b> NOT AVAILABLE	4) <b>Applicant Address:</b> FLAT DR7 CHELMSFORD HEIGHTS TONGAAT 4300
5) <b>Existing Licence Holder:</b> NOT APPLICABLE <b>ID NO.</b> NOT APPLICABLE	6) <b>Existing Licence Holder Address:</b> NOT APPLICABLE
7) <b>Type of application:</b> NEW OPERATING LICENCE	8) <b>Operating Licence Number:</b> NOT AVAILABLE
9) <b>Vehicle Type:</b> MINIBUS	10) 1 x 9 (SEATED) + 0 (STANDING)
11) <b>Region:</b> UMGUNGUNDLOVU	
12.1	<p>route 1 : turn onto belvedere drive go across coronation road onto belvedere drive then take 1st left turn into edmundsbury street then back onto mathma ghandi drive.</p> <p>route two : from mathma ghandi drive turn left into saunders circle, continue right into Farley drive.</p> <p>THIRD ROUTE : COME OUT OF FARLEY ROAD ONTO SAUNDERS CIRCLE TURN LEFT, STOP SIGN PROCEEDS ACROSS INTO BELGATE ONTO GEMSTONE DRIVE THEN TURN LEFT INTO MOONSTONE DRIVE, PROCEED THEN RIGHT INTO AGATE DRIVE.</p> <p>FOURTH ROUTE : OUT OF AGATE BACK INTO MOONSTONE TURN LEFT INTO GEMSTONE DRIVE, PROCEED TURN LEFT INTO BELGATE PHASE 2 (NEW DEVELOPMENT NO ROAD NAME)</p> <p>FIFTH ROUTE : OUT BELGATE PHASE 2 TURN LEFT ONTO GEMSTONE DRIVE PROCEED TO STOP SIGN TURN RIGHT ONTO BELVEDERE DRIVE PROCEED TO STOP SIGN TURN LEFT INTO FLAMINGO HEIGHTS RIGHT INTO CANARY CRESCENT.</p> <p>SIXTH ROUTE : OUT OF CANARY CRESCENT TURN LEFT INTO FLAMINGO TURN RIGHT INTO BELVEDERE DRIVE PROCEED TO STOP SIGN TURN RIGHT ONTO CORONATION ROAD PROCEED TURN LEFT INTO CELENDULA CRESCENT.</p> <p>SEVENTH ROUTE : OUT OF CALENDULA CRESCENT PROCEED ACROSS ONTO MARAYA ROAD PROCEED TO YIELD SIGN CROSS OVER, TURN LEFT INTO FICUS ROAD.</p> <p>EIGHTH ROUTE : OUT OF FICUS ROAD TURN LEFT ONTO DAFFODILE DRIVE, PROCEED TO STOP SIGN TURN RIGHT PROCEED TURN LEFT INTO DHALIA DRIVE.</p> <p>NINETH ROUTE : OUT OF DHALIA DRIVE PROCEED TO STOP SIGN TURN LEFT INTO R102 PROCEED TURN LEFT AT ROBOTS PROCEED TO KING SHAKA INTERNATIONAL AIRPORT</p>



## transport

Department:  
Transport  
Province of KwaZulu-Natal

## GAZETTE

LGKZNG07-2016-  
APR

REGION: ALL

1) <b>Application Number:</b> APP0046524	2) <b>Gazette Number:</b> LGKZNG07-2016-APR
3) <b>Applicant:</b> NS GOVENDER <b>ID NO.</b> 9107225139082 <b>Association:</b> NOT AVAILABLE	4) <b>Applicant Address:</b> 24 DOVE PLACE FLAMINGO HEIGHTS TONGAAT 4399
5) <b>Existing Licence Holder:</b> NOT APPLICABLE <b>ID NO.</b> NOT APPLICABLE	6) <b>Existing Licence Holder Address:</b> NOT APPLICABLE
7) <b>Type of application:</b> NEW OPERATING LICENCE	8) <b>Operating Licence Number:</b> NOT AVAILABLE
9) <b>Vehicle Type:</b> MOTORCAR	10) 1 x 7 (SEATED) + 0 (STANDING)
11) <b>Region:</b> UMGUNGUNDLOVU	
12.1	<p>DEPARTURE TIME 24 DOVE PLACE AT 5:45 AM</p> <p>HEAD NORTHEAST ONTO FLAMINGO RD CONTINUE ONTO FLAMINGO ROAD,TURN RIGHT INTO BELEVEDERE DR,RURN RIGHT ONTO CALENDULA CRES TURN RIGHT ONTO PEONY NI</p> <p>DESTINATION WILL BE ON THE LEFT NUMBER 9 DEPARTURE 9 PEONY PI</p> <p>HEAD SOUTH OF PEONY PI TOWARD CALENDULA CRES, TURN RIGHT ONTO CENDULA CRES, CONTINUE ONTO MARAYA ROAD, TURN RIGHT ONTO FLAME ROAD, CONTINUE ONTO FICUS RD DESTINATION WILL BE ON THE RIGHT NUMBER5</p> <p>DEPARTURE 5 FICUS RD</p> <p>HEAD NORTHWEST ON FICUS RD TOWARDS DAFFODIL TURN RIGHT AT THE 1ST CROSS STREET ONTO DAFFODIL RD,TURN LEFT ,ONTO CORONATION RD,TURN RIGHT ONTO TRURO RD,CONTINUE ONTO CANE GROWERS RD ,TURN LEFT ONTO EDMUND MOREWOOD ST,TURN RIGHT ONTO MOHAMED MAYAT DR DESTINATION WILL BE ON THE RIGHT NUMBER 20</p> <p>DEPARTURE 20 MOHAMED Mayat dr</p> <p>take Mohamed mayat dr and Edmund morewood st to Watson hwy/m43 in tongaat , head southeast on mohamet mayat dr toward Edmund morewood st , turn left onto Edmund morewood st, turn left onto plane st, turn right onto ganie st, continue onto church st, turn left onto high st, turn right onto Watson hwy/m43, continue on on hospital hill rd. drive to temple dr , turn right at the 1st cross street onto hospital hill rd , turn left onto temple dr destination will be on the right number 39</p> <p>departure 39 temple rd 39 temple rd get on n2 in la mercy from Watson hwy/ m43, head north on temple dr toward TURBINE CI, TURN RIGHT ONTO HOSPITAL HILL RD, TURN RIGHT ONTO WATSON HWY/M43, TURN RIGHT TO MERGE ONTO N2 TOWARDS DURBAN, CONTINUE ON N2 TO PINETOWN. TAKE EXIT 23 FROM N3 MARGE ONTO N2, USE THE LEFT 2 LANES TO TAKE EXIT 165 TO MEREGE ONTO N3 TOWARD PIETERMARITZBURG/ JOHANNESBURG, USE THE 2ND FROM THE LEFT LANE TO TAKE EXIT 23 FOR M1/ RICHMOND , ROAD TOWARDS MARIANHILL/ PINETOWN, TAKE CIRCUIT RD TO KYALAMI RD, USE THE RIGHT 2 LANES TO TURN RIGHT ONTO RICHMOND RD/M1, TURN LEFT ONTO WESTMEAD RD, TURN RIGHT ONTO CIRCUIT RD, TURN RIGHT ONTO KYALAMI RD, DESTINATION WILL BE ON THE RIGHT 18 KYLAMI RD ARRIVAL TIME 07.30 A.M</p>



## transport

Department:  
Transport  
Province of KwaZulu-Natal

## GAZETTE

LGKZNG07-2016-  
APR

REGION: ALL

1) <b>Application Number:</b> APP0046565	2) <b>Gazette Number:</b> LGKZNG07-2016-APR
3) <b>Applicant:</b> S MOONSAMY <b>ID NO.</b> 8701075244082 <b>Association:</b> NOT AVAILABLE	4) <b>Applicant Address:</b> 66 PENGUIN STREET KHARWASTAN CHATSWORTH 4092
5) <b>Existing Licence Holder:</b> NOT APPLICABLE <b>ID NO.</b> NOT APPLICABLE	6) <b>Existing Licence Holder Address:</b> NOT APPLICABLE
7) <b>Type of application:</b> NEW OPERATING LICENCE	8) <b>Operating Licence Number:</b> NOT AVAILABLE
9) <b>Vehicle Type:</b> MINIBUS	10) 1 x 9 (SEATED) + 0 (STANDING)
11) <b>Region:</b> UMGUNGUNDLOVU	
12.1	<p><b>LIFT CLUB ROUTE</b></p> <p>START 6.00 AM DEPARTURE POINT FROM 66 PENGUIN STREET KHARWASTAN CHATSWORTH DRIVE SOUTH ON PENGUIN STREET FOR 550M, THEN TURN RIGHT ON SYRINGA DRIVE, CONTINUE ONTO WOODHURST DRIVE FOR 200M THEN TURN LEFT ONTO CAPRICORN STREET, DRIVE 120M THEN TURN LEFT ON AQUARIUS ROAD, DRIVE 190 M THEN TURN RIGHT ON CHATSWORTH MAIN/ M20, DRIVE FAR 720M THEN CONTINUE ONTO LENNY NAIDU DRIVE, DRIVE FOR 700M THEN TURN LEFT ON HAVENSIDE DRIVE, DRIVE 62RN THEN TURN RIGHT ON SUMMERFIELD ROAD , DRIVE 750M TO 218 SUMMERFIELD ROAD ARRIVAL TIME IS 6.05 AM.</p> <p>6.01 FROM 218 SUMMERFIELD ROAD, HEAD SOUTH ON SUMMERFIELD ROAD FOR 2.2KM TOWARDS FLOSS STREET, THEN TURN RIGHT ONTO LENNY NAIDU DRIVE, DRIVE FOR 350M THEN TURN LEFT ONTO SILVERGLEN DRIVE, DRIVE FOR 2.2KM THEN TURN RIGHT ONTO PALM ROAD, DRIVE 1KM TO 3 PALM ROAD CROFTDENE, ARRIVAL TIME 6.10 AM.</p> <p>6.11 FROM 3 PALM ROAD CROFTDENE, DRIVE 22M THEN TURN RIGHT ON ARBOR AVENUE. DRIVE 350M THEN TURN RIGHT ON DEMOCRATS STREET, DRIVE 60M THEN TURN LEFT ONTO DUNVERIA CRESCENT FOR L-30M THEN TURN RIGHT ONTO CROFTDENE DRIVE, DRIVE 1-50M THEN TURN LEFT ON ARENA PARK DRIVE, DRIVE 450M THEN TURN LEFT ONTO MONTDENE DRIVE, DRIVE 45M TO 6 MONTDENE DRIVE, ARRIVAL TIME 6.14AM.</p> <p>6.14 AM FROM 6 MONTDENE DRIVE, CHATSWORTH, HEAD SOUTH ON MONTDENE DRIVE, DRIVE 45M TO 21 MONTDENE DRIVE, ARRIVAL TIME 6.15AM.</p> <p>6.15 AM FROM 21 MONTDENE DRIVE, CHATSWORTH, HEAD SOUTH ON MONTDENE DRIVE, DRIVE 23M TO 27 MONTDENE DRIVE, ARRIVAL TIME 6.1-6AM.</p> <p>6.15 AM FROM 27 MONTDENE DRIVE, CHATSWORTH, HEAD SOUTH ON MONTDENE DRIVE FOR 36M THEN TURN RIGHT ON ROAD 702, DRIVE 400M THEN TURN LEFT ON ROAD 70L, DRIVE 400M THEN TURN LEFT ON ROAD 707, DRIVE 67M TO HOUSE NO.9, ROAD 707, MONTFORD, CHATSWORTH, ARRIVAL TIME 6.17AM.</p> <p>6.17 AM FROM ROAD 707, HOUSE NO.9, MONTFORD, CHATSWORTH, HEAD WEST FOR 67RN, THEN TURN RIGHT ONTO ROAD 7LL, THEN DRIVE 140M TO STOP SIGN, THEN TURN LEFT ONTO ROAD 701, DRIVE 400M, THEN TURN LEFT ONTO ROAD 719, THEN DRIVE 500M, THEN TURN LEFT ONTO ROAD 737, DRIVE 38M TO HOUSE NO.07 ON ROAD 737. ARRIVAL TIME 6.20AM.</p> <p>6.20AM FROM ROAD 737, HOUSE NO.07, MONTFORD, CHATSWORTH, HEAD SOUTH ON ROAD 737, DRIVE 38M THEN TURN RIGHT ONTO ROAD 719, DRIVE 58M THEN TURN RIGHT ONTO ROAD 705, DRIVE 550M THEN TURN RIGHT ON WELBEDACHT ROAD, DRIVE 190M TO T27 WELBEDACHT ROAD, CHATSWORTH, ARRIVAL TIME. 6.23AM.</p> <p>6.23AM FROM 127 WELBEDACHT ROAD, CHATSWORTH, HEAD NORTH ON WELBEDACHT ROAD, DRIVE 800M TO 2 WELBEDACHT ROAD, ARRIVAL TIME 6.25AM.</p> <p>6.25AM FROM 2 WELBEDACHT ROAD, CHATSWORTH, DRI</p>



## transport

Department:  
Transport  
Province of KwaZulu-Natal

## GAZETTE

LGKZNG07-2016-  
APR

REGION: ALL

1) <b>Application Number:</b> APP0046588	2) <b>Gazette Number:</b> LGKZNG07-2016-APR
3) <b>Applicant:</b> DA MNDAWENI <b>ID NO.</b> 5509055264084 <b>Association:</b> MADADENI TAXI OWNERS ASSOCIATION	4) <b>Applicant Address:</b> HOUSE NO 8608 SECTION5 MADADENI KWAZULU-NATAL 2951
5) <b>Existing Licence Holder:</b> NOT APPLICABLE <b>ID NO.</b> NOT APPLICABLE	6) <b>Existing Licence Holder Address:</b> NOT APPLICABLE
7) <b>Type of application:</b> NEW OPERATING LICENCE	8) <b>Operating Licence Number:</b> NOT AVAILABLE
9) <b>Vehicle Type:</b> MINIBUS	10) 1 x 15 (SEATED) + 0 (STANDING)
11) <b>Region:</b> AMAJUBA	
12.1	<p><b>ROUTE 10</b> JOBSTOWN / EMASONDEZA ROUTE From Kwadanisa stop Jobstown, turn right on Road D1335, Via Zuka Trust Farm, turn left Jobstown School and Isikhalisezwe S. Primary School, proceed across Theku River, via Maskraal proceed straight, enter Section Madadeni, turn right at Iscor Hostel, via Iscor Hostel (Ingqayi Hostel) proceed straight turn left at eMatsheni Amhlophe, turn right at corner house KwaMdlalose proceed straight turn left Shoprite Checkers enter Checkers approved Taxi Rank off-load and return with same route to Masondeza. ALTERNATIVE ROUTE From KwaMdlalose corner house proceed straight via Checkers Shopping Center, via Section 3 Clinic, turn right at road intersection proceed straight via KwaSibali turn left at Methodist Church proceed straight via Section 1 Taxi Rank via Ekhezani, via Embongolweni, via BP Garage, via Ikhwezi Section, via Madadeni Police Station at the robot turn left proceed straight enter Magistrate and Welfare Office parking and load / offload. Return the same route to Madadeni Checkers.</p>
12.2	<p><b>ROUTE 11</b> SIBHASHA (KILBARCHAN) From Newcastle Taxi Rank, turn left into Terminus Street, Turn right at Voortrekker Street, turn left at Kirkland Street, and turn right at Allen Street." OR ALTERNATIVE From Newcastle Taxi Rank, turn right at Terminus Street, turn left at Sutherland Street, turn left at Hospital via Provincial Hospital Newcastle Prison turn right into Allen Street, proceed turn right into N11 Ladysmith Road, turn right to Indian Village return same route across N11, left into Kilbarchen Village, turn left at 4th Avenue return same route turn left into Ingagane Road, turn left to Kilbarchen Golf Club return same route turn left, at Buthelezi Street via Old PowerStation. Proceed straight into Ingagane Township turn left into Ingagane Club into 3rd Avenue at Ingagane Township Office return with same route to Madadeni. ALTERNATIVE ROUTE From Newcastle Taxi Rank proceed across Terminus Street, turn left at Voortrekker Street, turn right at Kirkland Street, proceed straight turn left at Sutherland Street via Pick N Pay Shopping center via Technikon SA. Turn left at Hospital Street proceed straight turn right Allen Street via Arbor Park Suburb, turn left enter N11 turn right into P483 Road to Madadeni, Osizweni and Utrecht, turn right Karbochem via Karbochem proceed straight via Roy Point Cemetery, proceed straight enter Vezibuhle Settlement (known as Empongpongweni) return with the same route to Newcastle approved Taxi Rank. ALTERNATIVE TO ROUTE 11 Turn right to Ballangeigch and return and turn left to Vezibuhle</p>
12.3	<p><b>ROUTE 13</b> IMPONDO/BAHLOKAZI From Newcastle approved Taxi Rank, turn right at Terminus street, turn left at Gurtheland Street, turn right at Scotts Street, via Pick n Pay Shopping Centre, proceed straight via Capricornia Hotel, enter Boundary Street at Lenoxton Township, proceed via Caltex Garage (Petrol), via Richview Civic Hall, via Babs Scrap yard, via Ncandu Combined School, turn left at Chemsford Road, via Farmers Association Auction Sale, turn right to Road D502 to Ekuseni Youth Development Centre, enter Chemsford Road, proceed straight. At Chemsford Dam, turn right into Road R621 to Bahlokazi High School. Return with the same Road R621 from Haigh School via Chemsford Water Works. Return with the same route from Gijima School R621, turn right at Chemsford Dam. Return with the same route to Newcastle approved Taxi Rank.</p>



## transport

Department:  
Transport  
Province of KwaZulu-Natal

## GAZETTE

LGKZNG07-2016-  
APR

REGION: ALL

12.4	<p><b>ROUTE 15</b> FROM NEWCASTLE TAXI RANK AND FROM MADADENI SECTION 6 TO VRYHEID From Newcastle Taxi Rank in Newcastle proceed straight across Terminus Street, into Voortrekker Street, turn left at Kirkland street, turn right at Allen Street (Main Street) proceed straight via Arbor Park Suburbs, turn left enter N11 Road proceed straight, turn right into P483 proceed straight turn left at Cavern robot to (pick up point) Section 6 return the same road to Cavern robot, turn left at Robot, enter P483 road, via Osizweni to Utrecht, turn right at Utrecht road intersection enter R34 road proceed.</p>
12.5	<p><b>ROUTE 16 NEWCASTLE TO ESTCOURT</b> From Newcastle approved Taxi Rank, turn right at Voortrekker, turn left to Kirkland Street, turn right enter Allen Street, turn right to N11, turn left to Helpmekkar, turn to Peters Road, turn right to Colense Road, turn left to R103, enter Alexandra Road, turn right to Harding street enter approved Estcourt Taxi rank. Return with the same route to Newcastle.</p>
12.6	<p><b>ROUTE 17 NEWCASTLE TO LADYSMITH</b> From Newcastle approved Taxi Rank proceed across Terminus Street enter Voortrekker Street turn left at Kirkland Street, turn right enter Allen Street, turn right to N11 join Crawshaw Street, turn left enter Ladysmith approved Taxi Rank return with the same route to Newcastle.</p>
12.7	<p><b>ROUTE 18</b> NEWCASTLE TO PITERMARITZBURG From Newcastle approved Taxi rank proceed across Terminus Street, enter Voortrekker Street, turn left to Kirkland Street, turn right enter Allen Street, turn left to N11, turn left to Helpmekkar Road, turn right to Peters Road through Industrial, turn right to Colenso Road, turn right to N3, turn left to Church Street, turn left to East Street enter Pietermaritzburg approved Taxi Rank. Return with the same route to Newcastle.</p>
12.8	<p><b>ROUTE 19</b> NEWCASTLE TO DURBAN From Newcastle approved Taxi rank, proceed across Terminus Street, turn right at Voortrekker Street, turn left into Kirkland Street, turn right enter Allen Street proceed straight, turn right to N11, turn left to Helpmekkar, turn right to Peters Road, turn right to Colenso Road, turn left to R103, turn left to N3, turn left to Alice Street, turn left to Albert Road, turn right to Mngeni Road enter approved Durban Taxi Rank corner of Umngeni Road and Osborn Road. Return with the same route to Newcastle.</p>
12.9	<p><b>ROUTE 20 MADADENI SHOPPING CENTRE TO ALL SECTIONS</b> From Madadeni Shoprite Shopping Centre to all Sections within Madadeni Township. Pick and drop to and from and turn to Madadeni Shoprite Shopping Centre.</p>
12.10	<p><b>ROUTE 21 NEWCASTLE TAXI RANK TO NEWCASTLE TOWNLANDS</b> From Taxi Rank into Terminus Street turn left at Voortrekker Street turn left into Kirkland Street, turn left into Allen Street, proceed straight turn right at Drakensburg Drive proceed straight, via Monte Vista, turn left into Aquamarine Drive, turn right into Amethyst Road proceed straight turn right at Drakensburg Drive, turn left into Victoria Road proceed straight via Amajuba Lodge, Checkers Shopping Centre, turn right at robot into Allen Street pick and drop to and from. Return with same route to Newcastle Taxi Rank.</p>
12.11	<p><b>ROUTE 23</b> FROM NEWCASTLE TAXI RANK TO MONDLO From approved Taxi Rank in Newcastle proceed straight across Terminus Street into Voortrekker Street, turn left at Kirkland Street, turn right at Allen Street proceed straight, Via Arbor Park Suburb. Turn left enter N11 Road, Turn right into P483 Road via Osizweni to Utrecht, turn right at Utrecht Road intersection enter Road R34 Road. Proceed straight at Blood River proceed straight across R33 Road enter P54 Road to Nquthu, turn left at KwaGrace Shopping Centre proceed straight on that Road enter Mondlo. Turn left to Mondlo Taxi Rank. Return same route to Newcastle.</p>
12.12	<p><b>ROUTE 25</b> FROM NEWCASTLE TO PAULPIETERSBURG From Newcastle Taxi Rank, proceed straight across Terminus Street into Voortrekker Street proceed straight, turn left at Kirkland Street, turn right at Allen Street proceed straight via Arbor Park Suburb, turn left enter N11 Road proceed straight, turn right into P483 via Osizweni to Utrecht, turn right at Utrecht Road intersection enter R34 road proceed straight, turn left at Blood River enter R33 Road and R34 proceed straight to Vryheid, turn left at Stilwater BP Garage proceed straight enter R33 road to Paulpietersburg turn right at Kruger Street proceed straight enter Paulpietersburg Taxi Rank. Return same route to Newcastle.</p>





## transport

Department:  
Transport  
Province of KwaZulu-Natal

## GAZETTE

LGKZNG07-2016-  
APR

REGION: ALL

12.13	ROUTE 25: FROM NEWCASTLE TO PAULPIETERSBURG From Newcastle Taxi Rank, proceed straight across Terminus Street into Voortrekker Street proceed straight, turn left at Kirkland Street, turn right at Allen Street proceed straight via Arbor Park Suburb, turn left enter N11 Road proceed straight, turn right into P483 via Osizweni to Utrecht, turn right at Utrecht Road intersection enter R34 road proceed straight, turn left at Blood River enter R33 Road and R34 proceed straight to Vryheid, turn left at Stilwater BP Garage proceed straight enter R33 road to Paulpietersburg turn right at Kruger Street proceed straight enter Paulpietersburg Taxi Rank. Return same route to Newcastle.
12.14	ROUTE 26 FROM MADADENI TO SECTION 6 IN NEWCASTLE TO NONGOMA From Madadeni Section 6 proceed straight to Cavan Farm robot, turn left road intersection enter P483 road, via Osizweni to Utrecht, turn right at Utrecht Road intersection enter R34 road proceed straight via Nhlazadelo School, turn left at Blood River enter R33 and R34 to Vryheid proceed straight at cross roads before reaching Vryheid on reaching R34 road proceed straight via Bhhekuzulu Township enter R69 road Louwsburg, proceed straight via Driefontein, via Coronation, turn right enter R618 road via Ngome Forest, via Benedict Hospital to Nongoma Town proceed straight enter Nongoma Taxi Rank, return same route to Madadeni Section 6 and Newcastle.
12.15	ROUTE 27 FROM NEWCASTLE TO EMPANGENI From Madadeni Section 6 and Newcastle Taxi Rank. From Newcastle Taxi Rank proceed across Terminus Street into Voortrekker Street, turn left at Kirkland Street, turn right at Allen Street proceed straight via Arbor Park Suburb, turn left into N11 road proceed straight turn right to P483 road via Blaaubosch Osizweni to Utrecht, turn right at Utrecht Road intersection enter R34 road proceed straight turn left at Bloodriver enter R33 road and R34 proceed straight via Stilwater BP Garage on road to Vryheid, turn right at cross roads before entering Vryheid proceed on R34 road via Vryheid proceed straight via Melmoth, turn left at Enkwalini Ndundulu Area proceed straight on R34 enter Empangeni Main Road turn right at Boxer Shopping Center enter ?A? Taxi Rank Empangeni, return same route to Madadeni Section 6 Newcastle
12.16	ROUTE 28 FROM NEWCASTLE TO PONGOLA From Newcastle Taxi Rank proceed straight across Terminus Street turn left at Kirkland Street turn right at Allen Street (Main Street) proceed straight via Arbor Park Suburb turn left enter N11 road, proceed straight turn right into R483 via Osizweni to Utrecht turn right at Utrecht road Intersection enter R34 road proceed straight turn left at Bloodriver Road intersection enter R33 and R34 proceed straight via Stilwater BP Garage turn right at cross road before reaching Vryheid proceed on R34 via Bhhekuzulu Township enter R69 road via Louwsburg turn left at Road intersection enter R66 road via Magudu, turn left enter N2 Road proceed straight enter Pongola Taxi Rank return same route to Newcastle.
12.17	ROUTE 42 FROM NEWCASTLE TO NORMANDIEN From Newcastle Taxi Rank exit with Terminus Street turn left with Sutherland Street turn right with Scott Street to Lennoxton with Road P39 to Normandien pick and drop returning using same route.
12.18	ROUTE 43 FROM NEWCASTLE TO UTRECHT From Newcastle Taxi Rank with Voortrekker Street turn left to 34 Kirkland Street and turn left to 31 Allen Street and turn left to join N11 road turn right to Utrecht Road and turn left to Utrecht into Approved Taxi Rank and return back using the same route.
12.19	ROUTE 45 FROM NEWCASTLE TO DUNDEE From Newcastle approved Taxi Rank proceed across Terminus Street, enter Voortrekker Street turn left to Kirkland Street, turn right enter Allen Street, proceed turn left to N11 proceed straight turn left to R621 via NDH enter proceed straight via Hutterspruit turn left to Dundee enter Landman Street turn left enter Dundee approved Taxi Rank return with same route to Newcastle.



## transport

Department:  
Transport  
Province of KwaZulu-Natal

## GAZETTE

LGKZNG07-2016-  
APR

REGION: ALL

1) <b>Application Number:</b> APP0046592	2) <b>Gazette Number:</b> LGKZNG07-2016-APR
3) <b>Applicant:</b> KS MATHEBULA <b>ID NO.</b> 6203155966082 <b>Association:</b> MADADENI TAXI OWNERS ASSOCIATION	4) <b>Applicant Address:</b> P O BOX 10211 MADADENI KWAZULU- NATAL 2940
5) <b>Existing Licence Holder:</b> NOT APPLICABLE <b>ID NO.</b> NOT APPLICABLE	6) <b>Existing Licence Holder Address:</b> NOT APPLICABLE
7) <b>Type of application:</b> NEW OPERATING LICENCE	8) <b>Operating Licence Number:</b> NOT AVAILABLE
9) <b>Vehicle Type:</b> MINIBUS	10) 1 x 15 (SEATED) + 0 (STANDING)
11) <b>Region:</b> AMAJUBA	
12.1	<p>ROUTE 1 From KwaHofina Canan Section new settlement housing and the riverside proceed straight on road between Section 3 and Riverside Housing at four way stop proceed straight via Methodist Church via Section 1 Clinic and Taxi Rank, turn right at Section 1 Rank proceed straight turn left at KwaMavuso Corner house proceed straight turn left at Lutheran Church proceed straight turn right at Embongolweni Church, via BP Garage via Amajuba District Office Ikhwezi Section and via SAPS Station Madadeni at robot turn right to Ingagane intersection, turn right at the robot crossing Ingagane River via Matukusa New Township at Keyway Motors (Matukusa) robot proceed straight via Railway Station Karbochem, turn left enter Road N11 and turn right into Allen Street to Newcastle, via Arbor Park Town Houses, proceed on Allen Street enter Newcastle, turn left at Kirkland Street, turn right at Voortrekker Street proceed straight across Terminus Street Taxi Rank return with same route to Madadeni Township. Turn right at Keyway Motors robot into Albert Wesswls Road via Emabhodini (Newcastle Textile Industries and heavy engineering industry), proceed straight Engen Garage via Four way stop proceed straight, turn right at robot via Kardbro Testing Station, turn right enter Hardwick Street, turn left at Kings Hotel into Harding Street proceed straight, turn right at BP Garage and Bradrows Furthers, into Allen Street proceed straight, turn left at Kirklands Street, turn right into Voortrkker Street proceed straight across Terminus Street enter Newcastle approved Taxi Rank return with same route to Madadeni Township.</p>
12.2	<p>ROUTE 1</p> <p>MADADENI TO NEWCASTLE</p> <p>From KwaHofina eCanan Section new settlement housing and the riverside proceed straight on road between Section 3 and Riverside Housing at four way stop proceed straight via Methodist Church via Section 1 Clinic and Taxi Rank, turn right at Section 1 rank proceed straight, turn left at KwaMavuso Corner house proceed straight, turn left at Lutheran Church proceed straight, turn right Embongolweni Church, via BP Garage, via Amajuba District Office Ikhwezi Section and via SAPS Station Madadeni at Robot, turn right to Ingagane intersection, turn right at the robot crossing Ingagane River via Railway Station Matukusa New Township at Keyway Motors (Matukusa) robot proceed straight via Railway Station Karbochem, turn left enter Road N11 and turn right into Allen Street to Newcastle, via Arbor Park Town Houses, proceed on Allen Street enter Newcastle, turn left at Kirkland Street, turn right at Voortrekker Street proceed straight across Terminus Street Taxi Rank. Return with the same route to Madadeni Township.</p> <p>OR</p> <p>Turn right at Keyway Motors robot into Albert Wessels Road via Emabhodini (Newcastle Textile Industries and heavy engineering industry. Proceed straight via Engine Garage. Via Four way stop proceed straight, turn right at robot via Kardbro Testing Station, turn right enter Hardwick Street, turn left at Kings Hotel into Harding Street proceed straight, turn right at BP Garage and Brad lows Furnishers, into Allen Street proceed straight, turn left at Kirkland Street, turn right into Voortrekker Street proceed straight across Terminus Street enter Newcastle approved Taxi Rank. Return with same route to Madadeni Township.</p>





## transport

Department:  
Transport  
Province of KwaZulu-Natal

## GAZETTE

LGKZNG07-2016-  
APR

REGION: ALL

12.3	ROUTE 2 From Madadeni Library and Community Hall, turn left via Beer Wholesale, turn right at robot, and proceed via Amajuba College via Magistrate Office." OR "From Madadeni Library, turn right to Road intersection between Section 2 and 3, turn left via KwaSbali Tavern (between 2 and 3), turn left Methodist Church, proceed via Section 1 Clinic via Khuzani Shopping Centre, proceed straight via BP garage, via Amajuba District Municipality Office, via Ikhwezi Section/Police Station, Turn right at Robot, turn right to Ingagane Road intersection. Turn right at the robot crossing Ingagane River via Matukusa New Township at Keyway Motors (Matukusa) robot proceed straight via Railway Station Karbochem. Turn left enter Road N11 and right into Allen Street to Newcastle via Arbor Park Town houses, proceed on Allen Street enter Newcastle. Turn left at Kirkland Street, turn right at Voortrekker Street proceed across Terminus Street enter approved Newcastle Taxi Rank. Return with the same route to Madadeni Township."
12.4	ROUTE 3 From Madadeni High School turn right at eMatsheni Amhlophe via eNyokeni Section 3, turn left Vodacom Containers via Bhekukuphiwa Restaurant, left at eHashini Stop via St John Church, turn right towards Shoprite Centre, right at Clinic No.7, via KwaSbali Tavern, turn left at Methodist Church, via Clinic No.1 at Section 1 via Section1, turn left at BP Garage, via Amajuba Municipality Office, via Ikhwezi Section, via Madadeni Police Station, turn right at robot, right at Ingagane intersection Robot, enter Road 0483 from Utrecht, Osizweni to Newcastle, turn right at Keyway Motors to Emabhodi, via Protection Service turn enter right Allen Street at keyway Motors proceed straight, via Railway Station via Karbochem off-ramp turn left enter N11, turn right at Allen Street to Newcastle, proceed on Allen Street, turn left at Kirkland Street, turn right at Voortrekker Street, proceed across Terminus Street enter approved Newcastle Taxi Rank. Return with same route to Madadeni Township. ALTERNATE: ROUTE 3 Starting point same as above but at Keyway Motors proceed straight, via Railway Station, via Karbochem off-ramp, turn left enter N11, Turn right at Allen Street to Newcastle, proceed straight via Arbor Park Suburbs proceed along Terminus Street enter Newcastle approved Taxi Rank. Return same route to Madadeni Township.
12.5	ROUTE 4 From KwaBester (turn off to Iscor), via Hostel, via Egesini, right at road intersection, right at Zenzele T-junction (between 4 and 5), via Wall to Wall shop, via Surgery, via Ezincwadini, via Mazibuye Testing Station, left of right via Amajuba College, via Magistrates Office, via Police Station, turn right at Ingagane Intersection and robot. At Keyway Motors proceed straight via Railway Station, via Karbochem, turn left or enter N11 Road, turn right at Allen Street, via Arbor Park, Police Station/Newcastle High School, turn left at Kirkland Street, turn right at Voortrekker Street proceed across Terminus Street enter approved Newcastle Taxi Rank. Return with same route to Madadeni Township." OR "From bester Stop T-disjunction (Iscor PTY LTD), turn off. Turn left at eMatsheni Amhlophe proceed straight via Old KZT Depot, via World of Praise Church, turn right at T-junction, turn left at Robot Beer Wholesale, Enter road between Section 2 East and Section 5 West, turn right proceed on road, via Section 5, Amajuba College, Magistrates Office and Police Station proceed to Ingagane T-Junction, turn right to Ingagane intersection. At Kewway Motors (Matukusa) robot proceed straight via Railway Station Karbochem, turn left enter Road 11 and turn right into Allen Street to Newcastle. Via Arbor Park Town houses, proceed on Allen Street enter Newcastle, turn left at Kirkland Street, turn right at Voortrekker Street proceed across Terminus Street enter approved Newcastle Taxi Rank. Return with same route to Madadeni Township.
12.6	ROUTE 5 From Zenzele Shopping Centre, turn right at Madadeni Hospital, turn left at Thokoza Shopping Centre, turn right at School for Deaf, turn left Clinic No.5, Section5, via Ntobeko L. P. School, turn left or right Amajuba College, via Magistrate Office, via Police Station, Turn right to Ingagane intersection, turn right at the robot crossing Ingagane River, via Matukusa new Township. At keway Motors (Matukusa) robot turn right at intersection between 5 and 2 towards Beer Wholesale, turn left at robot, proceed. Turn left at Clinic 3 Section 3 via KwaSibali tavern, Turn left at Methodist, via Section I, via Amajuba District Office, via Khuzani Shopping Center, left at BP Garage, via Magistrate via Amajuba District, via Ikhwezi Section, turn right at Madadeni Police Station robot, proceed straight turn right into P483 road to Matukusa new settlement (pick and drop) proceed straight, turn at Keway Motors into Asiphephe Road proceed straight enter Albert Wessels drive to Newcastle Textile Industries offload and load all around Textile Industries or return with same route to Madadeni approved taxi Rank. Proceed turn left at Clinic 3 Section 3 via KwaSbali Tavern, left at Methodist, via Section 1, via Amajuba District Office, via Khuzani Shopping Center, left at BP Garage via Magistrates Office via Amajuba District via Ikhwezi Section, right at Madadeni Police Station robot, proceed to Newcastle or return with same route to approved Checkers Taxi Rank.



## transport

Department:  
Transport  
Province of KwaZulu-Natal

## GAZETTE

LGKZNG07-2016-  
APR

REGION: ALL

12.7	<p><b>ROUTE 6</b></p> <p>From Brewery (Sorghum Beer) Town Miles Tavern (KwaMsimango), turn left at Brewery, via Ithala Industrial site at Section 6, turn right across road Moyomuhle Taxi Rank, Turn right at KwaDlamini Corner House between Hospital and Section 6, proceed straight, turn left Zenzele Shopping Center at Section 5, proceed between Section 5 and Madadeni Hospital. Turn right at road intersection Short Homes. Via Cripple Centre via Education (Office Circuit Office) road between Section 5 opening veld, via Amajuba Technology Centre, left enter road from old KZT depot, Beer Wholesaler, via Amajuba College, via Magistrate Office proceed straight to Ingagane River, via Matukusa new Township. At Keway Motors (Matukusa) robot proceed straight via Railway Station, Karbochem, turn left enter road N11 and return right into Allen Street to Newcastle, via Arbor Park Town Houses, proceed on Allen Street enter Newcastle, turn left at Kirkland Street, turn right at Voortrekker Street, proceed across Terminus enter approved Newcastle Taxi Rank. Return with same route to Madadeni Township.</p>
12.8	<p><b>ROUTE 7</b></p> <p>From N Section Taxi Rank KwaNyembe, turn right enter P Section enter road from P1 Stop, via Post Box, turn left at Stafford Clinic or right. Turn right enter M Section. Turn right at road intersection via Dedangifunde High School, turn left Muzikayise Junior Primary, turn right enter L Section straight turn left on road between Section 7 and Section 6 to Madadeni Brewery via Virginia Supermarket, via Madadeni Light Industries, via Binda Hardware Moyomuhle Taxi Rank and Community Centre. At robot turn right enter Main Road P483 from Newcastle to Osizweni, Buffalo flats and Utrecht to Newcastle at Ingagane robot cross-over Ingagane River turn left at Keyway Motors robot into Asiphephe Road enter Albert Wessels Road. Via light and textile Industries eMabhodini to Newcastle via Protection Service turn right Allen Street proceed turn left at Kirkland Street, turn right at Voortrekker Street proceed across Terminus Street, enter approved Newcastle Taxi Rank. Return with same route to Madadeni Township.</p>
12.9	<p><b>Route 8</b></p> <p>From R-Section Taxi Rank R826 House right, enter road between R-Section and Section 6, turn left Rasta Pazza Shop, straight, via Zenzele Shopping Complex, via Madadeni Hospital, turn right at intersection, via Cripple Centre and via Circuit Office, via Amajuba Technology Centre, turn left enter Section 2, via Amajuba College, via Magistrates Offices and Madadeni Police Service, turn left at Ingagane intersection robot Road 483, via Matukusa new settlement, at Amatukusa robot, turn right into Asiphephe Road, proceed straight enter Albert Wessels Road, via Emabhodini Textile and Light Industries.</p> <p><b>ALTERNATIVE ROUTE</b></p> <p>From Egesini Section 7 R via Khulakale Crèche, via Mcebowlwazi Primary School, turn right at Mcebowlwazi Primary School, turn left at L Post Office Box, turn left at House L597, turn right at Mazulu High School, turn left at Zenzele Supermarket, via Madadeni Hospital, turn right at road intersection, via Cripple Centre, via Education Circuit Office, via Amajuba Technology, turn left, enter Section 2 road, via Amajuba College, via Magistrates Office and SAPS Station, proceed straight, via Ikhwezi Station, turn right at Asiphephe Road, enter Albert Wessels Road, via Amabhodini proceed straight, via Protection Services, turn right, enter Allen Street, proceed straight, turn left at Kirkland Street, turn right at Voortrekker Street, proceed across Terminal Street, enter Newcastle Approved Taxi Rank and return with same route to Madadeni Section</p>
12.10	<p><b>ROUTE 9</b></p> <p>LISTER FARM/SIZANANI SCHOOL Gravel Road, via Sizamokuhle Primary, via Family Pack Store, turn right straight, across the Theku River/Buthlezi Shop 1087, Via Hloniphani Rest on the right, enter P 1 Section (MTN Aerial) Buhlebomshado Shop, turn left at Mkhulukhulu Store, turn right at Kusakusa/Something XM Section, via Eyakho Complex go straight via Ekuphakameni Store, turn left at Lokothwayo Brick Blocks, turn right at Ekhamduze Liquor Store L Section, via Madoda Butchery and Café Enterprise, turn right at Madadeni Brewery via Virginia Supermarket, via Madadeni Light Textile Industries, via Binda Building Material Supply Store, straight Moyomuhle Taxi Rank via Community Centre. At robot turn right enter main road from Newcastle to Osizweni Utrecht- straight across Ingagane River robot to the next robot via Keyway Motors, return right to Albert Wessels Drive or straight, via Railway Station Karbochem off-ramp, turn left enter N11 about 1 kilometer drive turn right into Allen Street, via Arbor Park straight into Town (Allen Street) turn left at Kirkland Street, turn right and drive across street enter approved Newcastle Taxi Rank.</p>



## transport

Department:  
Transport  
Province of KwaZulu-Natal

## GAZETTE

LGKZNG07-2016-  
APR

REGION: ALL

12.11	<p><b>ROUTE 10</b> JOBSTOWN / EMASONDEZA ROUTE From Kwadanisa stop Jobstown, turn right on Road D1335, Via Zuka Trust Farm, turn left Jobstown School and Isikhahisezwe S. Primary School, proceed across Theku River, via Maskraal proceed straight, enter Section Madadeni, turn right at Iscor Hostel, via Iscor Hostel (Ingqayi Hostel) proceed straight turn left at eMatsheni Amhlophe, turn right at corner house KwaMdlalose proceed straight turn left Shoprite Checkers enter Checkers approved Taxi Rank off-load and return with same route to Masondeza. ALTERNATIVE ROUTE From KwaMdlalose corner house proceed straight via Checkers Shopping Center, via Section 3 Clinic, turn right at road intersection proceed straight via KwaSibali turn left at Methodist Church proceed straight via Section 1 Taxi Rank via Ekhuzani, via Embongolweni, via BP Garage, via Ikhwezi Section, via Madadeni Police Station at the robot turn left proceed straight enter Magistrate and Welfare Office parking and load / offload. Return the same route to Madadeni Checkers.</p>
12.12	<p><b>ROUTE 11</b> SIBHASHA (KILBARCHAN) From Newcastle Taxi Rank, turn left into Terminus Street, Turn right at Voortrekker Street, turn left at Kirkland Street, and turn right at Allen Street." OR ALTERNATIVE From Newcastle Taxi Rank, turn right at Terminus Street, turn left at Sutherland Street, turn left at Hospital via Provincial Hospital Newcastle Prison turn right into Allen Street, proceed turn right into N11 Ladysmith Road, turn right to Indian Village return same route across N11, left into Kilbarchen Village, turn left at 4th Avenue return same route turn left into Ingagane Road, turn left to Kilbarchen Golf Club return same route turn left, at Buthelezi Street via Old PowerStation. Proceed straight into Ingagane Township turn left into Ingagane Club into 3rd Avenue at Ingagane Township Office return with same route to Madadeni. ALTERNATIVE ROUTE From Newcastle Taxi Rank proceed across Terminus Street, turn left at Voortrekker Street, turn right at Kirkland Street, proceed straight turn left at Sutherland Street via Pick N Pay Shopping center via Technikon SA. Turn left at Hospital Street proceed straight turn right Allen Street via Arbor Park Suburb, turn left enter N11 turn right into P483 Road to Madadeni, Osizweni and Utrecht, turn right Karbochem via Karbochem proceed straight via Roy Point Cemetery, proceed straight enter Vezibuhle Settlement (known as Empongpongweni) return with the same route to Newcastle approved Taxi Rank. ALTERNATIVE TO ROUTE 11 Turn right to Ballangeigch and return and turn left to Vezibuhle</p>
12.13	<p><b>ROUTE 12</b> FROM MADADENI TO OSIZWENI TOWNSHIP From Magistrate Office, Madadeni Township, turn left enter road between Section 2 and Municipality Offices. Turn right at BP Garage proceed straight via Imbongolweni Church, via Khuzani Shopping Centre via Methodist Church. Sections 1 proceed straight at four way stop on road between riverside houses and Section 3 turn right at KwaMaboya. Via eHashini stop. Via St Hohn Church, turn right at Checkers Shopping Center via Clinic Section 3, turn left at Clinic, and proceed via Madadeni Library, via Beer Wholesale Depot, via Mazibuye Testing Station. Proceed straight, at Zenzele Shopping Center, turn right and turn left via Madadeni Hospital road between Section 6 and Madadeni Hospital, turn left at Amazulu High School, turn right at road intersection (road between Section 6 and section7), via Madoda Shopping Enterprise, turn right at Madadeni Brewery via Moyomuhle Taxi Rank, turn left at the robot enter road to Osizweni and Utrecht via nine mile stop, via Blaaubosch area, turn right at Empangeni, turn left enter Osizweni Township (South), proceed straight via Qhubimfundo S. P. School and via Xolani High School. Turn right at KwaMashu stop. Turn left at Mphazima Restaurant and Hlanganani Shopping Centre, proceed straight, turn right at road intersection via Osizweni Business are, via Post Office (Osizweni) and S.A.P.S. Station, turn left proceed straight to Top Tank, turn left KwaMbhoko (Sand Supply Depot) via Long Homes Housing, turn right at Matshekesheni Section, via Kwa Bob Shopping Centre, and Maskophasini, turn left at Depot. On the third road from Khuzani Shopping Centre, turn right via KwaMakhanya Shopping Center, turn right at Kwa Vilakazi corner house, via 5 Star Centre and Fire Station Osizweni, and turn right at T.V. Liquor Store. Proceed Straight via Kakalasan Area (rural area) via Millennium Cash Store. Empompini return same route to Madadeni Township.</p>
12.14	<p><b>ROUTE 13</b> IMPONDO/BAHLOKAZI From Newcastle approved Taxi Rank, turn right at Terminus street, turn left at Gurtherland Street, turn right at Scotts Street, via Pick n Pay Shopping Centre, proceed straight via Capricorn Hotel, enter Boundary Street at Lenoxton Township, proceed via Caltex Garage (Petrol), via Richview Civic Hall, via Babs Scrap yard, via Ncandu Combined School, turn left at Chemsford Road, via Farmers Association Auction Sale, turn right to Road D502 to Ekuseni Youth Development Centre, enter Chemsford Road, proceed straight. At Chemsford Dam, turn right into Road R621 to Bahlokazi High School. Return with the same Road R621 from Haigh School via Chemsford Water Works. Return with the same route from Gijima School R621, turn right at Chemsford Dam. Return with the same route to Newcastle approved Taxi Rank.</p>



## transport

Department:  
Transport  
Province of KwaZulu-Natal

## GAZETTE

LGKZNG07-2016-  
APR

REGION: ALL

12.15	<p><b>ROUTE 14</b> MADADENI TO NEWCASTLE From P1 Section 7(P) proceed straight to Kwamakhulukhulu Supermarket, turn left at the corner proceed straight, turn right Engulubeni or Kusakusa enter M-Section 7, via Eyakho Shopping Complex proceed straight via Ekhamduze Store, turn left at Lokothwayo Brick &amp; Tile Supply, turn right at EkhamduzeLiquor Store enter L Section proceed, straight turn right, at intersection, enter road between Section 7 (L0 and Section 6, turn left proceed straight, via Amazulu High School, turn left at Eyethu Motors Spares. Proceed straight on road between Madadeni Hospital and Section 6, turn left at Zenzele Shopping Centre enter road between Section 5 Madadeni Hospital, proceed straight turn right enter road Section 5 and open veld, via Cripple Centre, via Circuit Office, via Amajuba Technology Centre proceed straight turn left, via Amajuba College, via Magistrates Office, via Madadeni Police Station proceed straight across robot, turn right on P483 road, to Newcastle, via Matukusa new settlement, turn right Keyway robot enter Asiphephe road proceed straight enter Albert Wessels Drive, via Emabhodini proceed straight via Engine Garage, proceed straight across 4 Way stop turn right at robot into Faraday Street, via Kadbri Vehicle Testing enter Hardwick Street, turn or proceed straight, via Vlam Crescent turn right at Hardwick street proceed straight, turn left Kings Hotel enter Harding Street proceed straight, turn left. Allen Street proceed straight, turn left at Kirkland Street, turn right at Voortrekker street proceed straight Terminus enter approved Newcastle Taxi rank. Return same route to P1 Section7.</p>
12.16	<p><b>ROUTE 15</b> FROM NEWCASTLE TAXI RANK AND FROM MADADENI SECTION 6 TO VRYHEID From Newcastle Taxi Rank in Newcastle proceed straight across Terminus Street, into Voortrekker Street, turn left at Kirkland street, turn right at Allan Street (Main Street) proceed straight via Arbor Park Suburbs, turn left enter N11 Road proceed straight, turn right into P483 proceed straight turn left at Cavern robot to (pick up point) Section 6 return the same road to Cavern robot, turn left at Robot, enter P483 road, via Osizweni to Utrecht, turn right at Utrecht road intersection enter R34 road proceed.</p>
12.17	<p><b>ROUTE 16 NEWCASTLE TO ESTCOURT</b> From Newcastle approved Taxi Rank, turn right at Voortrekker, turn left to Kirkland Street, turn right enter Allen Street, turn right to N11, turn left to Helpmekkar, turn to Peters Road, turn right to Colense Road, turn left to R103, enter Alexandra Road, turn right to Harding street enter approved Estcourt Taxi rank. Return with the same route to Newcastle.</p>
12.18	<p><b>ROUTE 17 NEWCASTLE TO LADYSMITH</b> From Newcastle approved Taxi Rank proceed across Terminus Street enter Voortrekker Street turn left at Kirkland Street, turn right enter Allen Street, turn right to N11 join Crawchaw Street, turn left enter Ladysmith approved Taxi Rank return with the same route to Newcastle.</p>
12.19	<p><b>ROUTE 18</b> NEWCASTLE TO PITERMARITZBURG From Newcastle approved Taxi rank proceed across Terminus Street, enter Voortrekker Street, turn left to Kirkland Street, turn right enter Allen Street, turn left to N11, turn left to Helpmekkar Road, turn right to Peters Road through Industrial, turn right to Colenso Road, turn right to N3, turn left to Church Street, turn left to East Street enter Pietermaritzburg approved Taxi Rank. Return with the same route to Newcastle.</p>
12.20	<p><b>ROUTE 19</b> NEWCASTLE TO DURBAN From Newcastle approved Taxi rank, proceed across Terminus Street, turn right at Voortrekker Street, turn left into Kirkland Street, turn right enter Allen Street proceed straight, turn right to N11, turn left to Helpmekkar, turn right to Peters Road, turn right to Colenso Road, turn left to R103, turn left to N3, turn left to Alice Street, turn left to Albert Road, turn right to Mngeni Road enter approved Durban Taxi Rank corner of Umngeni Road and Osborn Road. Return with the same route to Newcastle.</p>
12.21	<p><b>ROUTE 20 MADADENI SHOPPING CENTRE TO ALL SECTIONS</b> From Madadeni Shoprite Shopping Centre to all Sections within Madadeni Township. Pick and drop to and from and turn to Madadeni Shoprite Shopping Centre.</p>
12.22	<p><b>ROUTE 21 NEWCASTLE TAXI RANK TO NEWCASTLE TOWNLANDS</b> From Taxi Rank into Terminus Street turn left at Voortrekker Street turn left into Kirkland Street, turn left into Allen Street, proceed straight turn right at Drakensburg Drive proceed straight, via Monte Vista, turn left into Aquamarine Drive, turn right into Amethyst Road proceed straight turn right at Drakensburg Drive, turn left into Victoria Road proceed straight via Amajuba Lodge, Checkers Shopping Centre, turn right at robot into Allen Street pick and drop to and from. Return with same route to Newcastle Taxi Rank.</p>





## transport

Department:  
Transport  
Province of KwaZulu-Natal

## GAZETTE

LGKZNG07-2016-  
APR

REGION: ALL

12.23	<p><b>ROUTE 23</b> <b>FROM NEWCASTLE TAXI RANK TO MONDLO</b> From approved Taxi Rank in Newcastle proceed straight across Terminus Street into Voortrekker Street, turn left at Kirkland Street, turn right at Allen Street proceed straight, Via Arbor Park Suburb. Turn left enter N11 Road, Turn right into P483 Road via Osizweni to Utrecht, turn right at Utrecht Road intersection enter Road R34 Road. Proceed straight at Blood River proceed straight across R33 Road enter P54 Road to Nquthu, turn left at KwaGrace Shopping Centre proceed straight on that Road enter Mondlo. Turn left to Mondlo Taxi Rank. Return same route to Newcastle.</p>
12.24	<p><b>ROUTE 24</b> <b>FROM NEWCASTLE TAXI RANK TO NQUTHU</b> From approved Taxi Rank in Newcastle proceed straight across Terminus Street into Voortrekker Street, turn left at Kirkland Street, turn right at Allen street proceed straight, via Arbor Park Suburb, turn left enter N11 Road then turn right into P483 Road via Osizweni Road to Utrecht, turn right at Utrecht Road intersection enter R34 Road. Proceed straight at Blood river crossroad proceed across R33 Road enter P54 Road to Nquthu approved Taxi Rank destination, Return same route to Newcastle.</p>
12.25	<p><b>ROUTE 25</b> <b>FROM NEWCASTLE TO PAULPIETERSBURG</b> From Newcastle Taxi Rank, proceed straight across Terminus Street into Voortrekker Street proceed straight, turn left at Kirkland Street, turn right at Allen Street proceed straight via Arbor Park Suburb, turn left enter N11 Road proceed straight, turn right into P483 via Osizweni to Utrecht, turn right at Utrecht Road intersection enter R34 road proceed straight, turn left at Blood River enter R33 Road and R34 proceed straight to Vryheid, turn left at Stilwater BP Garage proceed straight enter R33 road to Paulpietersburg turn right at Kruger Street proceed straight enter Paulpietersburg Taxi Rank. Return same route to Newcastle.</p>
12.26	<p><b>ROUTE 25:FROM NEWCASTLE TO PAULPIETERSBURG</b>From Newcastle Taxi Rank, proceed straight across Terminus Street into Voortrekker Street proceed straight, turn left at Kirkland Street, turn right at Allen Street proceed straight via Arbor Park Suburb, turn left enter N11 Road proceed straight, turn right into P483 via Osizweni to Utrecht, turn right at Utrecht Road intersection enter R34 road proceed straight, turn left at Blood River enter R33 Road and R34 proceed straight to Vryheid, turn left at Stilwater BP Garage proceed straight enter R33 road to Paulpietersburg turn right at Kruger Street proceed straight enter Paulpietersburg Taxi Rank. Return same route to Newcastle.</p>
12.27	<p><b>ROUTE 26 FROM MADADENI TO SECTION 6 IN NEWCASTLE TO NONGOMA</b>From Madadeni Section 6 proceed straight to Cavan Farm robot, turn left road intersection enter P483 road, via Osizweni to Utrecht, turn right at Utrecht Road intersection enter R34 road proceed straight via Nhlazadelo School, turn left at Blood River enter R33 and R34 to Vryheid proceed straight at cross roads before reaching Vryheid on reaching R34 road proceed straight via Bhhekuzulu Township enter R69 road Louwsburg, proceed straight via Driefontein, via Coronation, turn right enter R618 road via Ngome Forest , via Benedict Hospital to Nongoma Town proceed straight enter Nongoma Taxi Rank, return same route to Madadeni Section 6 and Newcastle.</p>
12.28	<p><b>ROUTE 27</b> <b>FROM NEWCASTLE TO EMPANGENI</b> From Madadeni Section 6 and Newcastle Taxi Rank. From Newcastle Taxi Rank proceed across Terminus Street into Voortrekker Street, turn left at Kirkland Street, turn right at Allen Street proceed straight via Arbor Park Suburb, turn left into N11 road proceed straight turn right to P483 road via Blaaubosch Osizweni to Utrecht, turn right at Utrecht Road intersection enter R34 road proceed straight turn left at Bloodriver enter R33 road and R34 proceed straight via Stilwater BP Garage on road to Vryheid, turn right at cross roads before entering Vryheid proceed on R34 road via Vryheid proceed straight via Melmoth, turn left at Enkwalini Ndundulu Area proceed straight on R34 enter Empangeni Main Road turn right at Boxer Shopping Center enter ?A? Taxi Rank Empangeni, return same route to Madadeni Section 6 Newcastle</p>
12.29	<p><b>ROUTE 28</b> <b>FROM NEWCASTLE TO PONGOLA</b> From Newcastle Taxi Rank proceed straight across Terminus Street turn left at Kirkland Street turn right at Allen Street (Main Street) proceed straight via Arbor Park Suburb turn left enter N11 road, proceed straight turn right into R483 via Osizweni to Utrecht turn right at Utrecht road Intersection enter R34 road proceed straight turn left at Bloodriver Road intersection enter R33 and R34 proceed straight via Stilwater BP Garage turn right at cross road before reaching Vryheid proceed on R34 via Bhhekuzulu Township enter R69 road via Louwsburg turn left at Road intersection enter r66 road via Magudu, turn left enter N2 Road proceed straight enter Pongola Taxi Rank return same route to Newcastle.</p>



## transport

Department:  
Transport  
Province of KwaZulu-Natal

## GAZETTE

LGKZNG07-2016-  
APR

REGION: ALL

12.30	<b>ROUTE 39 FROM NEWCASTLE TO FRANKFORT</b> From Newcastle Taxi Rank exit with Voortrekker Street and turn left to 34 Kirkland Street and turn left to 31 Allen Street and turn left to road R34 turn right to R103 and turn left to R34 enter with back street Frankfort with right and turn right Namahadi Street enter into Approved Taxi Rank in Frankfort and return using the same route
12.31	<b>ROUTE 42 FROM NEWCASTLE TO NORMANDIEN</b> From Newcastle Taxi Rank exit with Terminus Street turn left with Sutherland Street turn right with Scott Street to Lennoxton with Road P39 to Normandien pick and drop returning using same route.
12.32	<b>ROUTE 45 FROM NEWCASTLE TO DUNDEE</b> From Newcastle approved Taxi Rank proceed across Terminus Street, enter Voortrekker Street turn left to Kirkland Street, turn right enter Allen Street, proceed turn left to N11 proceed straight turn left to R621 via NDH enter proceed straight via Hutternsprut turn left to Dundee enter Landman Street turn left enter Dundee approved Taxi Rank return with same route to Newcastle.



## transport

Department:  
Transport  
Province of KwaZulu-Natal

## GAZETTE

LGKZNG07-2016-  
APR

REGION: ALL

1) <b>Application Number:</b> APP0046747	2) <b>Gazette Number:</b> LGKZNG07-2016-APR
3) <b>Applicant:</b> SN DLAME <b>ID NO.</b> 7111250615083 <b>Association:</b> NQUTHU DISTRICT PIONEERS TAXI ASSOC.	4) <b>Applicant Address:</b> P.O BOX 445 NQUTHU 3135
5) <b>Existing Licence Holder:</b> JW DLAME <b>ID NO.</b> 5302185668089	6) <b>Existing Licence Holder Address:</b> P.O BOX445 NQUTHU 3135
7) <b>Type of application:</b> DECEASED TRANSFER AND NEW OPERATING LICENCE	8) <b>Operating Licence Number:</b> LKNKZN0121607
9) <b>Vehicle Type:</b> MINIBUS	10) 1 x 14 (SEATED) + 0 (STANDING)
11) <b>Region:</b> UMZINYATHI	
12.1	ROUTE 1. FROM NQUTHU TO JOHANNESBURG FROM NQUTHU TAXI RANK R66 PROCEED TO MNYANDU CROSSING TURN LEFT TO R33/R68 BYPASS DUNDEE ALONG VICTORIA STREET, INTO KAREL LANDMAN, JOINING R68, RIGHT INTO AND LONG N11, BY PASS NEWCASTLE AND PROCEEDING THROUGH VOLKRUST ALONG JOUBERT STREET INTO DAN PIENAAR STREET (R543) INTO AND ALONG R23 TO STANDERTON, PASSING THROUGH STANDERTON, ALONG BOTHA STREET, LOMBARD STREET, KROG STREET INTO R23 BY PASSING GREYLINGSTAD AND BALFOUR TOWARDS HEIDELBERG, TURN RIGHT INTO N3, PROCEED DIRECT TO VOSLOORUS TAXI RANK AND PROCEED INTO AND ALONG N17 TO GERMISTON TAXI RANK, OFF LOADING ONLY AND PROCEED DIRECT TO M2 INTO AND ALONG N12, PEASE ROAD TO BARA CITY TAXI RANK AND RETURN TO NQUTHU ALONG THE FORWARD ROUTE IN REVERSE.
12.2	ROUTE 2. ALTERNATIVE ROUTE From Nquthu Taxi Rank into R34 to Bloodriver, bypassing Utrecht, right into N11 and Proceed as in Route 1 above
12.3	ROUTE 3 FROM NQUTHU TO DURBAN From Nquthu Taxi Rank into and along R68 to Babanango, right into R34, passing through Melmoth, right into R66 passing through Eshowe, proceed along R66, right into R102 to Ngingindlovu and proceed to stanger along R102, passing through Stanger and to N2, right into R1020/N2 and proceed direct to Durban into R102 into Umngeni Road (R102) setting down at Durban Station and proceed along Umngeni Road into Soldiers Way, right into Leopold Street, left into Market Street, right into Smith Street, right into warwick Avenue, into University Avenue Taxi Rank and return along Warwick Avenue, right into Alice Street, left into Albert Street, right into Umngeni Road and return to Nquthu along the forward route in reverse.
12.4	ROUTE 4 FROM NQUTHU TO EMPANGENI  From Nquthu Taxi Rank along the same route as in 3 above, up to Nkwalini along R66 at Kwalini turn left into and along R34, which becomes Main Road and proceed direct to Empangeni Taxi Rank and return the forward route in reverse.
12.5	ROUTE 29 FROM NQUTHU TO DUNDEE From Nquthu Taxi Rank, into P36/2 into R68, left into R33 into Victoria Street, right into Smith Street into Dundee Taxi rank and return to Nquthu along the forward route in reverse.  CONDITIONS/RESTRICTIONS 1. The picking up and setting down of passengers on this route must be conducted strictly and in accordance with agreement between Nquthu Taxi Association and Dundee Taxi Association dated 2006.01.03. 2. The route may only be allocated to those members and vehicle for which specifically application have been made and approved by the Board.



## transport

Department:  
Transport  
Province of KwaZulu-Natal

## GAZETTE

LGKZNG07-2016-  
APR

REGION: ALL

12.6	<p>ROUTE 9 FROM NQUTHU TO NONDWENI</p> <p>From Nquthu Taxi rank to Nondweni Taxi Rank along Main Road (P36-2 and return along the forward route in reverse.(picking up and setting down passengers en route.</p>
12.7	<p>ROUTE 27 FROM NONDWENI TO VRYHEID</p> <p>From Nondweni into along P63-2,left into R48(P59-4) and proceed to Mondlo - Vryheid Road Crossing which is R17, turn left into R34 and proceed into and along East Street,left into Church Street and turn left into Vryheid Taxi Rank and return along forward route in reserve.</p>
12.8	<p>ROUTE 30 FROM NQUTHU TO ULUNDI</p> <p>From Nquthu Taxi Rank to Ulundi Taxi Rank proceed along R68 to Babanango along R68,turn left to Gravel Road P432 down to a T-Junction from Vryheid to Melmoth (R34) right into and R34,left into and along R66 into Ulundi Taxi Rank and return with some passengers along the forward route in reserve.</p>
12.9	<p>ROUTE 31. FROM NQUTHU TO LADYSMITH</p> <p>From Nquthu Taxi Rank,into and along P36/1 (R68),left into R33 to Dundee,passing through Dundee along Victoria Street,into Karel Landman Street,joining R68 and proceed along R68,bypassing Glencoe.left into along N11-2 to Ladysmith.At the first Robot,turn left into Illing Road,and proceeds to Illing Road Taxi Rank and return along the forwards route in reverse.</p> <p>CONDITIONS/RESTRICTIONS No picking up setting down of passengers enroute between Nquthu and Ladysmith.</p>
12.10	<p>ROUTE 32 FROM NQUTHU TO PIETERMARITZBURG</p> <p>From Nquthu Taxi Rank proceed as per route 31 to Ladysmith. Upon entering lad to Pietermaritzburg via Dundee via which becomes R33/R68 via Glencoe R1ysmith turn left at the first traffic light into and along R44 into P325 becoming P544,into R103 bypassing Colenso into N3 and proceed direct to Pietermaritzburg.Entering Pietermaritzburg left into the church street offramp,right into Church Street and proceed into the approved Taxi rank off Church Street and return along the forward route in reverse.</p>
12.11	<p>ROUTE 28 FROM NQUTHU TO QHUDENI</p> <p>From Nquthu Taxi Rank into and along R68 and and turn right into P16/3 to P32 KwaBaloyi Qhudeneni and return to Nquthu with along the foward route in reverse.</p>
12.12	<p>ROUTE 16 FROM SIBONGILE L1993 SUB RANK TO R68</p> <p>From Sibongile along L1993 into R68 and proceed into Nquthu Taxi rank and return.</p>
12.13	<p>ROUTE 17 FROM MABULULWANE TO NQUTHU</p> <p>From Mabululwane Sub Taxi Rank into and along D1297 into R68 and proceed to Nquthu Taxi rank and return.</p>
12.14	<p>ROUTE 5. FROM NQUTU TO NEWCASTLE</p> <p>From Nquthu Taxi rank into and along into and along P54 to blood River,into R34(p41),into R37,left into N11 and proceed to Newcastle,into Allen Street at the last robot turn left and right to Newcastle Taxi rank return to Nquthu along the forward route in reverse.</p>





## transport

Department:  
Transport  
Province of KwaZulu-Natal

## GAZETTE

LGKZNG07-2016-  
APR

REGION: ALL

12.15	<p>ROUTE 6. FROM NQUTHU TO EMONDLO</p> <p>From Nquthu to Emondlo Taxi rank along P54, turn off at Masondo Crossing which becomes R9 picking up and dropping off en route and return along the forward route in reverse.</p>
12.16	<p>ROUTE 7. FROM NQUTHU TO VRYHEID</p> <p>From Nquthu into and along P54, turn off at Masondo Crossing which becomes R9, proceed along Mondlo/Gobinsimbi which becomes R14 and proceed to junction of Vryheid and Melmoth Roads which becomes R43 and proceed to Utrecht Street in Vryheid. at the first roundabout, turn right and short left Vryheid Taxi Rank and return along the forward route in reverse.</p> <p>RESTRICTIONS: RESTRICTED FROM PICKING UP OR SETTING DOWN AT MONDLO EITHER WAY.</p>
12.17	<p>ROUTE 10 FROM ZICOLE TO NQUTHU</p> <p>From KwaMbatsha Trading Store into and along D1347, right into P54 and proceed to Nquthu Taxi rank and return along the forward route in reverse.</p>
12.18	<p>ROUTE 11 FROM St.AUGUSTINE'S TO NQUTHU</p> <p>From Augustine's School into and along D1361, right into R68 and proceed to Nquthu Taxi Rank and return along the forward route in reserve.</p>
12.19	<p>ROUTE 12 FROM SILUTSHANA TO NQUTHU</p> <p>From Silutshana Sub rank into and along R68 to Nquthu Taxi rank and return along the forward route in reserve</p>
12.20	<p>ROUTE 13 FROM HLATHI DAM TO NQUTHU</p> <p>From Hlathi Dam Sub Rank into and along R68 to Nquthu Taxi rank and return along the forward route in reserve.</p>
12.21	<p>ROUTE 14 FROM ISANDLWANA TO NQUTHU</p> <p>From Isandlwana Sub Rank into and along P58, turn left into R68 and proceed to Nquthu Taxi rank and return along the forward route in reverse.</p>
12.22	<p>ROUTE 8. FROM NQUTHU TO NKANDLA</p> <p>From Nquthu Taxi Rank into and along R68 to Fortlouis, into and along P50-3 straight to Nkandla Taxi Rank and return along the forward route in reverse.</p>
12.23	<p>ROUTE 15 FROM NCEPHENI TO NQUTHU</p> <p>From Ncepheni Sub Taxi rank into and along P58, turn into R68 and proceed to Nquthu Taxi rank and return along the forward route in reserve.</p>
12.24	<p>ROUTE 17 FROM MABULULWANE TO NQUTHU</p> <p>From Mabululwane Sub Taxi Rank into and along D1297 into R68 and proceed to Nquthu Taxi Rank and return.</p>



## transport

Department:  
Transport  
Province of KwaZulu-Natal

## GAZETTE

LGKZNG07-2016-  
APR

REGION: ALL

12.25	ROUTE 18. From Hlazakazi to Nquthu From Hlazakazi Sub Taxi Rank into and along D1362, into R68 and proceed to Nquthu Taxi Rank and return.
12.26	ROUTE 19. From Mbokodweni to Nquthu From Mbokodwe to Nquthu into and along L1992, into R68 proceed to Nquthu Taxi Rank and return.
12.27	ROUTE 20. From Grace Sub Rank into and along P53 to Nquthu Taxi Rank and return.
12.28	ROUTE 21. From Grace Sub Rank to Nzimande Mine, into and along P54, into R34, right into P251 and proceed to Nzimande Mine and return.
12.29	ROUTE 21. From Grace Sub Rank to Nzimande Mine, into and along P54, into R34, right into P251 and proceed to Nzimande Mine and return.
12.30	ROUTE 22. From Grace Sub Rank to Mondlo along P411 and return.
12.31	ROUTE 23. From Grace Sub Rank to Dundee, into and along P54, left into and along P34-2, into P33 into Victoria Street, right into Smith Street, into the Dundee Taxi Rank and return.
12.32	ROUTE 24. From Grace Sub Rank to Vryheid, into and along P54, right into and along P34-2, into Kerk –Church Street, to the Vryheid Taxi Rank and return,
12.33	ROUTE 25. From Grace Sub Rank to Kingsley, into and along P54 to Bloodriver, left into P34-2, into P33, left into Kingsley, into an approved Taxi Rank and return.
12.34	ROUTE 26. From Grace Sub Taxi Rank to Utrecht, into and along P54, into R34 (P41), and proceed to Utrecht, left into Utrecht Taxi Rank and return.



## transport

Department:  
Transport  
Province of KwaZulu-Natal

## GAZETTE

LGKZNG07-2016-  
APR

REGION: ALL

12.35	<p>ROUTE 00 CONDITIONS/RESTRICTIONS</p> <ol style="list-style-type: none"> <li>1. Passengers may be picked up and / or set down only designated Taxi Ranks or Taxi Stops, which shall exclude Bus Stops.</li> <li>2. On the inbound trip to Durban, Pietermaritzburg, Empangeni, Newcastle, Vryheid, Dundee, Ladysmith, and Johannesburg no passengers may be picked up enroute from leaving the magisterial of Nquthu until reaching the destination rank.</li> <li>3. On the return trip to Nquthu, no passengers may be set down until reaching the Magisterial District of Nquthu.</li> <li>4. Entry or ranking on private property is not permitted without the written permission of the landlord, a copy of which must be supplied to the Board before uplifting the operating licence</li> <li>5. Without having entered into an agreement with the other operators on a common route, as contemplated by Section 88 (2) (b) of Act 22 of 2000, picking up or setting down of passengers on such route is not permitted. A copy of such agreement must be supplied to the Board.</li> <li>6. At ranks, whether on-street or off-street, only the taxis that can be accommodated in the demarcated area may occupy the rank, excess vehicles must hold elsewhere at designated holding arrears.</li> <li>7. Rank permits or letters of authority must be produced when uplifting, in respect of all ranks in Municipal arrears, in particular major towns and cities and in particular in respect of inter-provincial destinations.</li> <li>8. The vehicle must be covered by motor vehicle insurance as well as personal liability insurance.</li> <li>9. The allocation of any route or portion of the route is subject to the condition that has been approved and allocated in good faith and such route will be invalid should it transpire that the route or portion thereof will, or has caused conflict due to it having been approved based on incorrect or false information supplied to the Board, or as a result of an error. In such instance the operating licence must be returned to the Board for correction.</li> </ol>
12.36	<p>ROUTE 0 CHARTER SERVICE FROM NQUTHU TAXI RANK TO POINT WITHIN THE PROVINCE OF KZN ONLY. NO PICKING UP OR SETTING DOWN OF PASSENGERS EN ROUTE.</p>



## transport

Department:  
Transport  
Province of KwaZulu-Natal

## GAZETTE

LGKZNG07-2016-  
APR

REGION: ALL

1) <b>Application Number:</b> APP0047009	2) <b>Gazette Number:</b> LGKZNG07-2016-APR
3) <b>Applicant:</b> SA GUMEDE <b>ID NO.</b> 8612185478082 <b>Association:</b> FOLWENI TAXI ASSOCIATION	4) <b>Applicant Address:</b> P O BOX 23272 ISIPINGO KWA-ZULU NATAL 4110
5) <b>Existing Licence Holder:</b> ZW SIKHAKHANE <b>ID NO.</b> 5012315573089	6) <b>Existing Licence Holder Address:</b> 260 KWA MAKHUTHA AMANZIMTOTI KWAZULU-NATAL 4126
7) <b>Type of application:</b> RENEWAL AND NORMAL TRANSFER	8) <b>Operating Licence Number:</b> LGKZN1103000252/2
9) <b>Vehicle Type:</b> MINIBUS	10) 1 x 12 (SEATED) + 0 (STANDING)
11) <b>Region:</b> NINGIZMU 1	
12.1	<p>FOLWENI TO ISIPINGO</p> <p>From Isipingo Rank on Jadwat Street, right Old Main Road, turn right to M35, proceed towards Malukazi Township, after passing Mbhokodweni Bridge, dropping and picking of passengers going to Folweni, passing Ematsheni Amhlophe, Nsimbini, Police Station, Nkonka Reserve, Dodoza Reserve, Folweni Garage, Folweni Police Station, turn left Ndabezitha Road, into Folweni Taxi Rank and return back on the same route.</p>
12.2	<p>FOLWENI TO JACOBS</p> <p>From Folweni Taxi Rank on Ndabezitha Road, proceed along Ndabezitha Road, turn right M35, turn left to Old Main Road, into Jeffels Road, into Wilcox Road, pass Trade Centre, turn right to Prospecton Road, turn left into N2, pass Durban International Airport, left into Inkosi Albert Luthuli Highway, turn off Merewent, right Duranta Road, turn left Lansdowne Road, right Lerwick Road, left Chamberlain Road, left Bluff Road, turn right Blafour Road, proceed straight then turn left into Teakwood Road, into Jacobs Road, turn around at the M4 Interchange, back along Balfour Road, right into Quality Street, left M4 / Inkosi Albert Luthuli Highway, left N2, right Prospecton Road, left Old Main Road, right to Jadwat Street, into Isipingo Taxi Rank.</p>
12.3	<p>FOLWENI TO DURBAN</p> <p>Starting point on D994, passing Department of Agriculture, Njapha Store, Zamakahle Store, Charles Sableo High School, Nathaniel HP School, turn right R603, left M35, left Old Main Road, into Jeffels Road, into Wilcox Road, pass Trade Centre, right R102/Prospecto Road, left N2, left into M4, left Moore Road, right Warwick Avenue, into University Avenue and proceed to the University Car Park Rank.</p> <p>Return trip: from University Avenue, turn right Lancers Road, left Wills Road, left Syringa Road, left Berea Road, into West Street, right Park Street, into M4 / Inkosi Albert Luthuli Highway, left N2, pass Durban International Airport, turn right Prospecton Road, left Wilcox Road, into Jeffels Road, right M35, passing Malukazi Township, after Mbhokodweni Bridge, pick and drop off passengers, left Ndabezitha Road and rank at Folweni Taxi Rank.</p>



## transport

Department:  
Transport  
Province of KwaZulu-Natal

## GAZETTE

LGKZNG07-2016-  
APR

REGION: ALL

1) <b>Application Number:</b> APP0047196	2) <b>Gazette Number:</b> LGKZNG07-2016-APR
3) <b>Applicant:</b> BA DUMAKUDE <b>ID NO.</b> 6408120622088 <b>Association:</b> DURBAN LONG DISTANCE TAXI ASSOCIATION	4) <b>Applicant Address:</b> 32 UMNGENI ROAD DURBAN KWA-ZULU NATAL 4001
5) <b>Existing Licence Holder:</b> NOT APPLICABLE <b>ID NO.</b> NOT APPLICABLE	6) <b>Existing Licence Holder Address:</b> NOT APPLICABLE
7) <b>Type of application:</b> NEW OPERATING LICENCE	8) <b>Operating Licence Number:</b> LKNKZN017674
9) <b>Vehicle Type:</b> MINIBUS	10) 1 x 15 (SEATED) + 0 (STANDING)
11) <b>Region:</b> DURBAN CENTRAL	
12.1	<p><b>ROUTE 4.</b> From approved Taxi Ranks in Durban to approved Taxi Ranks in Mahlabathini direct and return</p> <p><b>Forward Trip</b> <b>Route:</b> From Crabbe Street Taxi Rank, into Osborne Street, into First Avenue / Stamfordhill Road into Argyle Road and join M4 proceed to N2 at Ballito, into and along N2 to R66, into and along R66 by passing Eshowe, into and along R34, right into and along R66 to Ulundi, into Princess Magogo Street to Ulundi Taxi Rank and return.</p> <p><b>Return Trip</b> <b>Route:</b> From Ulundi Taxi Rank into Princess Mgogo Street, into and along R66, into and along R34, into and along R66 by passing Eshowe, into and along N2, join M4 at Ballito, proceed along M4 to Durban, right into Argyle Road, left into Umgeni Road, right into Leopold Street, right into Warwick Avenue, right into Alice Street, left into Albert Street, into Umgeni Road to Crabbe Street Taxi Rank.</p>
12.2	<p><b>ROUTE 2.</b> From approved Taxi Rank in Durban to approved Taxi Rank in Kranskop direct and return</p> <p><b>Forward Trip</b> <b>Route:</b> From Cartwright Flats Taxi Rank into Umgeni Road turn into Argyle Road and join M4 proceed to N2 at Ballito, proceed along N2 into and along R74 by passing Stanger to Kranskop, right into Main Road Kranskop to Kranskop Taxi Rank and return.</p> <p><b>Return Trip</b> <b>Route:</b> From Kranskop Taxi Rank, into Main Road, into and along R74 by passing Stanger, into and along N2, join M4 at Ballito, proceed along M4 to Durban, right into Argyle Road, left into Umgeni Road, right into Leopold Street, right into Warwick Avenue, right into Alice Street, left into Albert Street to Cartwright Flats Taxi Rank.</p>



## transport

Department:  
Transport  
Province of KwaZulu-Natal

## GAZETTE

LGKZNG07-2016-  
APR

REGION: ALL

12.3	<p><b>DURBAN LONG DISTANCE TAXI ASSOCIATION</b></p> <p><b>SCHEDULE "A"</b></p> <p>Provincial Routes</p> <p><b>ROUTE 1</b> 1.From approved Taxi Rank in Durban to Approved Taxi Rank in Dundee direct and return</p> <p>Forward trip Route: From Crabbe Street Taxi Rank, into Osborne Street, into First Avenue join Epsome Road, Umgeni Road into Leopold Street join N3 and proceed along N3 to R103 at Colenso, along R103 join N11 proceed to R692 to Dundee into and along R68 into Dundee and turn to Victoria Street Taxi Rank in Dundee and return.</p> <p>Return Trip Route: From Victoria Street Taxi Rank into and along R68, into and along R692, into and along N11, into and along R103, join N3 at Colenso, into and along N3 to Durban, Old Dutch Road, Alice Street, left into Albert Street, Umgeni Road to Crabbe Street Taxi Rank.</p>
12.4	<p><b>ROUTE3.</b> From approved Taxi Rank in Durban to approved Taxi Rank in Richardsbay direct and return</p> <p>Forward Trip Route: From Crabbe Street Taxi Rank, into Osborne Street, into First Avenue / Stamfordhill Road into Argyle Road join M4 proceed to N2 at Ballito, into and along N2 to R34, into and along R34 (John Ross Highway), into and along Bullion Road, into Kruger Rand Road to Richardsbay Taxi Rank and return.</p> <p>Return Trip Route: From Richardsbay Taxi Rank, into Kruger Rand road, into and along Bullion road, along R34 (John Ross Highway), into and along N2, join M4 at Ballito, proceed along M4 to Durban, right into Argyle Road, left into Umgeni road, right into Leopold Street, right into Warwick avenue, right into Alice Street, left into Albert Street, into Umgeni Road into Crabbe Street Taxi Rank.</p>
12.5	<p><b>ROUTE 5.</b> From approved Taxi Ranks in Durban to approved Taxi Ranks in Hluhluwe direct and return</p> <p>Forward Trip Route: From Crabbe Street Taxi Rank, into Osborne Street, into First Avenue / Stamfordhill Road into Argyle Road join M4 proceed to N2 at Ballito, into and along N2 to R22 at Hluhluwe into and along R22, to Main Road Hluhluwe, into Hluhluwe Taxi Rank and return.</p> <p>Return Trip Route: From Hluhluwe Taxi Rank, into Main Road, into and along R22, into and along N2, join M4 at Ballito, proceed along M4 to Durban, right into Argyle Road, left into Umgeni Road, right into Leopold Street, right into Warwick Avenue, right into Alice Street, left into Albert Street, into Umgeni Road to Crabbe Street Taxi Rank</p>



## transport

Department:  
Transport  
Province of KwaZulu-Natal

## GAZETTE

LGKZNG07-2016-  
APR

REGION: ALL

12.6	<p><b>ROUTE 6.</b> From approved Taxi Ranks in Durban to approved Taxi Ranks in Newcastle direct and return</p> <p>Forward Trip Route: From Crabbe Street Taxi Rank, into Osborne Street, into First Avenue into Epsome Road and turn into Leopold Street, into and along N3 and proceed to R103 at Colenso into and along R103, into and along N11 to Newcastle, turn into Allen Street, into Kirkland Street, Voortrekker Street to Newcastle Taxi Rank and return.</p> <p>Return Trip Route: From Newcastle Taxi Rank into Voortrekker Street, into Kirkland Street, into Allen Street, into and along N11, into and along R103, join N3 at Colenso, into and along N3 to Durban, into Old Dutch Road, Alice Street</p>
12.7	<p><b>ROUTE 7.</b> From approved Taxi Rank in Durban to approved Taxi Rank in Ladysmith direct and return</p> <p>Forward Trip Route: From Crabbe Street Taxi Rank, into Osborne Street into First Avenue, join Epsome Road, Umgeni Road into Leopold Street join N3 and proceed along N3, from N3 onto R103 at Colenso join N11 into Ladysmith and turn at Queen Street to Ladysmith Taxi Rank and return.</p> <p>Return Trip Route: From Ladysmith Taxi Rank into Queen Street, into N11, into and along R103, join N3 at Colenso, into and along N3 to Durban, into Old Dutch Road, Alice Street, left into Albert Street, Umgeni Road to Crabbe Street Taxi Rank.</p>
12.8	<p><b>ROUTE 8.</b> From approved Taxi Rank in Durban to approved Taxi Rank in Gingindlovu direct and return</p> <p>Forward Trip Route: From Crabbe Street Taxi Rank, into Osborne Street, into First Avenue / Stamfordhill Road into Argyle Road join M4 proceed to N2 at Ballito, proceed along the N2 to R258, into and along R258, into and along road R102 to Main Street, Gingindlovu, continue along Main Street to Gingindlovu Taxi Rank and return.</p> <p>Return Trip Route: From Gingindlovu Taxi Rank into Main Street, into and along R102, into and along R258, into N2, join M4 at Ballito, proceed along M4 to Durban, right into Argyle Road, left into Umgeni Road, right into Leopold Street, right into Warwick Avenue, right into Alice Street, left into Albert Street, into Umgeni Road to Crabbe Street Taxi Rank.</p>



## transport

Department:  
Transport  
Province of KwaZulu-Natal

## GAZETTE

LGKZNG07-2016-  
APR

REGION: ALL

12.9	<p><b>ROUTE 9.</b> From approved Taxi Rank in Durban to approved Taxi Ranks in Empangeni direct and return</p> <p><b>Forward Trip</b> <b>Route:</b> From Crabbe Street Taxi Rank, into Osborne Street, into First Avenue / Stamfordhill Road into Argyle Road join M4 proceed to N2 at Ballito, into and along N2 to R66, into and along R66 by passing Gingindlovu, into along R102 to Empangeni, left into and along John Ross Highway to Empangeni "A" Taxi Rank and return.</p> <p><b>Return Trip</b> <b>Route:</b> From Empangeni "A" Taxi Rank into and along John Ross Highway, right into R102, into and along R66 by passing Gingindlovu, into and along N2, join M4 at Ballito, proceed along M4 to Durban, right into Argyle Road, left into Umgeni Road, right into Leopold Street, right into Warwick Avenue, right into Alice Street, left into Albert Street, into Umgeni Road to Crabbe Street taxi Rank.</p> <p><b>Forward Trip</b> <b>Route:</b> From Crabbe Street Taxi Rank, into Osborne Street, into First Avenue / Stamfordhill Road into Argyle Road join M4 proceed to N2 at Ballito, into and along N2 to R66, into and along R66 by passing Gingindlovu into and along R102, into and along Tanner Road (Empangeni Rail), to "B" Rank Empangeni Rail and return.</p> <p><b>Return Trip</b> <b>Route:</b> From "B" Rank Empangeni Rail into and along Tanner Road, into and along R102, into and along R66 by passing Gingindlovu, into N2, join M4 at Ballito, proceed along M4 to Durban, right into Argyle Road, into Umgeni Road, right into Leopold Street, right into Warwick Avenue, right into Alice Street, left into Albert Street, into Umgeni Road to Crabbe Street Taxi rank.</p>
12.10	<p><b>ROUTE 10.</b> From approved Taxi Rank in Durban to approved Taxi Rank in Mandini direct and return</p> <p><b>Forward Trip</b> <b>Route:</b> From Cartwright Flats Taxi Rank into Umgeni Road turn into Argyle Road and join M4 proceed to N2 at Ballito, into and along N2 until R245, into and along R245 via Darnall to R102, into and along R102 to R258 into Mandini, into and along main road Mandini to Amatikulu ranking at the Mandini Taxi Rank and return.</p> <p><b>Return Trip</b> <b>Route:</b> From Mandini Taxi Rank into and along Main Road from Amatikulu, into R258, into and along R102 via Darnall into and along R245, into N2, join M4 at Ballito, proceed along M4 to Durban, right into Argyle Road, left into Umgeni Road, right into Leopold Street, right into Warwick Avenue, right into Alice Street, left into Albert Street to Cartwright Flats Taxi Rank.</p>
12.11	<p><b>ROUTE 11.</b> From approved Taxi Ranks in Durban to approved Taxi Rank in Melmoth direct and return</p> <p><b>Forward Trip</b> <b>Route:</b> From Crabbe Street Taxi Rank, left into Osborne, into First Avenue / Stamfordhill Road into Argyle Road join M4 proceed to N2 at Ballito, into and along N2 to R66, into and along R66 to Melmoth, into and Victoria Street to Melmoth Taxi Rank and return.</p> <p><b>Return Trip</b> <b>Route:</b> From Melmoth Taxi Rank into Victoria Street, into and along R66, into and along N2, join M4 at Ballito, proceed along M4 to Durban, right into Argyle Road, left into Umgeni Road, right into Leopold Street, right in to Warwick Avenue, right into Alice Street, left into Albert Street, into Umgeni Road to Crabbe Street Taxi Rank.</p>





## transport

Department:  
Transport  
Province of KwaZulu-Natal

## GAZETTE

LGKZNG07-2016-  
APR

REGION: ALL

12.12	<p><b>ROUTE 12</b> From approved Taxi Rank in Durban to approved Taxi Rank in Babanango direct and return</p> <p>Forward Trip Route: From Cartwright Flats Taxi Rank into Umgeni Road turn into Argyle Road and join M4 proceed to N2 at Ballito, into and along the N2 to R66, into and along R66, left into and along R68 to Taxi Rank at Babanango and return.</p> <p>Return Trip Route: From Babanango Taxi Rank into and along R68, into and along R66, into N2, join M4 at Ballito, proceed along M4 to Durban, right into Argyle Road, left into Umgeni Road, right into Leopold Street, right into Warwick Avenue, right into Alice Street, left into Albert Street, to Cartwright Flats Taxi Rank.</p>
12.13	<p><b>ROUTE 13.</b> From approved Taxi Ranks in Durban to approved Taxi Ranks in Manguza direct and return</p> <p>Forward Trip Route: From Cartwright Flats Taxi Rank into Umgeni Road turn into Argyle Road and join M4 proceed to N2 at Ballito, into and along N2, into and along R38, into and along R38 by passing Jozini into and along R22 to Kwangwanase, into Main Road Kwangwanase to Kwangwanase Taxi Rank and return.</p> <p>Return Trip Route: From Kwangwanase Taxi Rank into Main Road, into and along R22, into and along R38 passing Jozini, into and along N2, join M4 at Ballito, proceed along M4 to Durban, right into Argyle Street, left into Umgeni Road, right into Leopold Street, right into Warwick Avenue, right into Alice Street, left into Albert Street, to Cartwright Flats Taxi Rank.</p>
12.14	<p><b>ROUTE 14.</b> From approved Taxi Rank in Durban to approved Taxi Rank in Mtubatuba direct and return</p> <p>Forward Trip Route: From Crabbe Street Taxi Rank, left into Osborne Street into First Avenue / Stamfordhill Road into Argyle Road join M4 proceed to N2 at Ballito, into and along N2 to Bhoboza Road (Mtubatuba) into and along Bhoboza Road, into and along Riverview Road, into and along John Ross Road, into and along Nyathi Road to Mtubatuba Taxi Rank and return.</p> <p>Return Trip Route: From Mtubatuba Taxi Rank, into and along Nyathi Road, into and along John Ross Road, into and along Riverview Road, into and along Bhoboza Road, into and along N2, join M4 at Ballito, proceed along M4 to Durban, right into Argyle Road, left into Umgeni Road, right into Leopold Street, right into Warwick Avenue, right into Alice Street, left into Albert Street, Umgeni Road to Crabbe Street Taxi Rank.</p>



## transport

Department:  
Transport  
Province of KwaZulu-Natal

## GAZETTE

LGKZNG07-2016-  
APR

REGION: ALL

12.15	<p><b>ROUTE 15</b> From approved Taxi Rank in Durban to approved Taxi Rank in Eshowe direct and return</p> <p>Forward Trip Route: From Crabbe Street Taxi Rank, left into Osborne Street into First Avenue / Stamfordhill Road into Argyle Road join M4 proceed to N2 at Ballito, continue along N2 to R66, into and along R66, to Eshowe, into and along John Ross Highway, into Osborne Road to Eshowe Taxi Rank and return.</p> <p>Return Trip Route: From Eshowe Taxi Rank into Osborne Road, into and along John Ross Highway, into and along R66, into and along N2, join M4 at Ballito, proceed along M4 to Durban, right into Argyle Road, left into Umgeni Road, right into Leopold Street, right into Warwick Avenue, right into Alice Street, left into Albert Street, Umgeni Road to Crabbe Street Taxi Rank.</p>
12.16	<p><b>ROUTE 16</b> From approved Taxi Rank in Durban to approved Taxi Rank in Mkuze direct and return</p> <p>Forward Trip Route: From Cartwright Flats Taxi Rank into Umgeni Road turn into Argyle Road and join M4 proceed to N2 at Ballito, into and along N2 right into Mkuze Main Road, into Eagle Avenue to Mkuze Taxi Rank and return.</p> <p>Return Trip Route: From Mkuze Taxi Rank into Eagle Avenue, into Main Road, into and along N2, join M4 at Ballito, proceed along M4 to Durban, right into Argyle Road, left into Umgeni Road, right into Leopold Street, right into Warwick Avenue, right into Alice Street, left into Albert Street to Cartwright Flats Taxi Rank.</p>
12.17	<p><b>ROUTE 17.</b> From approved Taxi Rank in Durban to approved Taxi Rank in Stanger direct and re turn</p> <p>Forward Trip Route: From Cartwright Flats Taxi Rank into Umgeni Road turn into Argyle Road and join M4, into and along M4, into R214 via Umhlali, join R102 via Shakaskraal turn into Chief Albert Luthuli Street into Balcombe Road to Kwa Dukuza/Stanger Taxi Rank and return.</p> <p>Return Trip Route: From KwaDukuza / Stanger Taxi Rank into Balcombe Road, into Chief Albert Luthuli Street, join the R102 via Shakaskraal, into R214 via Umhlali , into and along M4 to Durban, into Argyle Road, left into Umgeni Road, right into Leopold Street, right into Warwick Avenue, right into Alice Street left into Albert Street, into Cartwright Flats Taxi Rank.</p>
12.18	<p><b>ROUTE 18.</b> From approved Taxi Ranks in Durban to approved Taxi Ranks in Pongola direct and return</p> <p>Forward Trip Route: From Cartwright Flats Taxi Rank, into Umgeni Road, into Argyle Road join M4 proceed to N2 at Ballito, into and along N2 to Pongola, turning into Pongola Taxi Rank and return.</p> <p>Return Trip Route: From Pongola Taxi Rank, into and along N2, join M4 at Ballito, proceed along M4 to Durban, right into Argyle Road, left into Umgeni Road, right into Leopold Street, right into Warwick Avenue, right into Alice Street left into Albert Street, into Cartwright Flats Taxi Rank.</p>



## transport

Department:  
Transport  
Province of KwaZulu-Natal

## GAZETTE

LGKZNG07-2016-  
APR

REGION: ALL

12.19	<p><b>ROUTE 19.</b> From approved Taxi Rank in Durban to approved Taxi Rank in Nongoma</p> <p>Forward Trip Route: From Crabbe Street Taxi Rank left into Osborne Street, into First Avenue / Stamfordhill Road into Argyle Road and join M4 proceed to N2 at Ballito, into and along N2 to R66, into and along R66 by passing Eshowe, into and along R34, turn to R66 to Nongoma by passing Ulundi to Nongoma Taxi Rank and return.</p> <p>Return Trip Route: From Nongoma Taxi Rank, turn into R66 by passing Ulundi, into and along R34, into and along R66 by passing Eshowe, into and along N2, join M4 at Ballito, proceed along M4 to Durban, right into Argyle Road, left into Umgeni Road, right into Leopold Street, right into Warwick Avenue, right into Alice Street, left into Albert Street, Umgeni Road, to Crabbe Street Taxi Rank.</p>
12.20	<p><b>ROUTE 20.</b> From approved Taxi Rank in Durban to approved Taxi Rank in Hlabisa direct and return</p> <p>Forward Trip Route: From Crabbe Street Taxi Rank left into Osborne Street, into First Avenue / Stamfordhill Road into Argyle Road join M4 proceed to N2 at Ballito, into and along N2 to R618 at Mtubatuba, into and along R618 to Taxi Rank at Hlabisa and return.</p> <p>Return Trip Route: From Hlabisa Taxi Rank into and along R618, into and along N2, join M4 at Ballito, proceed along M4 to Durban, right into Argyle Road, left into Umgeni Road, right into Leopold Street, right into Warwick Avenue, right into Alice Street, left into Albert Street, Umgeni Road to Crabbe Street Taxi Rank.</p>
12.21	<p><b>ROUTE 21.</b> From approved Taxi Rank in Durban to approved Taxi Rank in Vryheid direct and return</p> <p>Forward Trip Route: From Crabbe Street Taxi Rank left into Osborne Street, into First Avenue, Stamfordhill Road join M4 proceed to N2 at Ballito into and along N2, to R66 via Gingindlovu into and along R34 via Melmoth and continue to Vryheid East on R34 join Stretch Street and turn at Bocret Street to Vryheid Taxi Rank and return.</p> <p>Return Trip Route: From Vryheid Taxi Rank into Bocret Street, into Stretch Street, into R34 West, into and along R34 via Melmoth, into and along R66 via Gingindlovu, into and along N2, join M4 at Ballito, proceed along M4 to Durban, right into Argyle Road, left into Umgeni Road, right into Leopold Street, right into Warwick Avenue, right into Alice Street, left into Albert Street, Umgeni Road to Crabbe Street Taxi Rank.</p> <p><b>NB: RETURN JOURNEY</b></p> <p>The return trip is the forward trip in reverse save and except where one way streets in city areas do not allow this whereupon the route shall be as close as possible to that of the forward trip and as prescribed by the relevant Local Authority.</p>



## transport

Department:  
Transport  
Province of KwaZulu-Natal

## GAZETTE

LGKZNG07-2016-  
APR

REGION: ALL

12.22	<p>SCHEDULE "B"</p> <p>Inter -Provincial Routes</p> <p>ROUTE 1B. From approved Taxi Rank in Durban to approved Taxi Rank in Ficksburg direct and return</p> <p>Forward Trip Route: From Cartwright Flats taxi rank into and along Umgeni Road right into and along Leopold Street into and along N3 to Harrismith into and along R712, into and along R711 via Fouriesberg, into and along R26 to Ficksburg, into McCabe Street, into and along Toorn Street to Taxi Rank in Ficksburg and return</p> <p>Return Trip Route: From Ficksburg Taxi Rank into and along Toorn Street, into McCabe Street into and along R26, into and along R711 via Ficksburg, into and along R712 to Harrismith into and along N3 to Durban, into Old Dutch Road, Alice Street, left into Albert Street, into Cartwright Flats Taxi Rank.</p> <p>Alternatively via Pinetown on return trips to Durban (Drop passengers only): From Ficksburg Taxi Rank...to N3 into and along M13 to Pinetown into and along Old Main Road right into Crompton Street to M13, join N3 at Paradise Valley into and along N3 to Durban, into Old Dutch Road, Alice Street left into Albert Street to Cartwright Flats Taxi Rank. No passengers to be picked up in Pinetown.</p>
12.23	<p>ROUTE 2B. From approved Taxi Rank in Durban to Wanderers Street, Johannesburg to Park City Taxi Rank No. 2 direct and return</p> <p>Forward Trip Route: From Crabbe Street / Osborne Street Taxi Rank into First Avenue, Epsome Road, Umgeni Road, Leopold Street, into and along N3 by passing Pietermaritzburg, Harrismith to M2 West Johannesburg, into and along Harrow Road, Anderson Street, Troy Street, Plain Street, Wanderers Street, to Wanderers Street Taxi Rank Johannesburg and return.</p> <p>Return Trip Route: From Wanderers Street Taxi Rank into Plain Street, Troy Street, Anderson Street, into and along Harrow Road, into and along M2 East, into and along N3 passing Harrismith, and Pietermaritzburg to Durban, into Old Dutch Road, Alice Street, left into Albert Street, Umgeni Road into Crabbe Street / Osborne Street Taxi Rank.</p> <p>Alternatively via Pinetown on return trips to Durban (Drop passengers only): From Johannesburg...to N3 into and along M13 to Pinetown into and along Old Main Road right into Crompton Street to M13, join N3 at Paradise Valley into and along N3 to Durban, into Old Dutch Road, Alice Street left into Albert Street, Umgeni Road to Crabbe Street / Osborne Street Taxi Rank. No passengers to be picked up in Pinetown.</p>



## transport

Department:  
Transport  
Province of KwaZulu-Natal

## GAZETTE

LGKZNG07-2016-  
APR

REGION: ALL

12.24	<p><b>ROUTE 3B.</b> From approved Taxi Rank in Durban to approved Taxi Rank in Qwaqwa direct and return</p> <p>Forward Trip Route: From Cartwright Flats Taxi Rank into and along Umgeni Road, into and along Leopold Street, into and along N3 to Harrismith from Harrismith along R712, into and along R57 to Phuthaditjaba into and along Mampoi Street to Qwaqwa Taxi Rank and return.</p> <p>Alternatively ...into and along N3 to R74, into and along R74, to R712, into and along R712, into and along R57 to Phuthaditjaba, Mampoi Street to Qwaqwa Taxi Rank and return.</p> <p>Return Trip Route: From Qwaqwa Taxi Rank into and along Mampoi Street, into and along R57, into and along R712 to Harrismith, into and along N3 to Durban, into Old Dutch Road, Alice Street, left into Albert Street, into Cartwright Flats Taxi Rank.</p> <p>Alternatively via Pinetown on return trips to Durban (Drop passengers only): From Qwaqwa Taxi Rank...to N3 into and along M13 to Pinetown into and along Old Main Road right into Crompton Street to M13, join N3 at Paradise Valley into and along N3 to Durban into Old Dutch Road, Alice Street left into Albert Street to Cartwright Flats Taxi Rank. No passengers to be picked up in Pinetown.</p>
12.25	<p><b>ROUTE 4B.</b> From approved Taxi Rank in Durban to approved Taxi Rank in Welkom direct and return</p> <p>Forward Trip Route: From Cartwright Flats Taxi Rank into and along Umgeni Road, right into and along Leopold Street into and along N3 to Harrismith, into and along N5 via Bethlehem, Senekal, into and along R70 via Ventersberg, into and along R73 via Virginia into and along Power Road to Constantia / Mothusi Road to Taxi Rank in Welkom and return.</p> <p>Return Trip Route: From Welkom Taxi Rank into Constantia / Mothusi Road, into and along Power Road, into and along R73 via Virginia, into and along R70 via Ventersberg, into and along N5 via Senekal and Bethlehem, into Harrismith, into and along N3 to Durban, into Old Dutch Road, Alice Street, left into Albert Street, into Cartwright Flats Taxi Rank.</p> <p>Alternatively via Pinetown on return trips to Durban (Drop passengers only): From Welkom...to N3 into and along M13 to Pinetown into and along Old Main Road right into Crompton Street to M13, join N3 at Paradise Valley into and along N3 to Durban into Old Dutch Road, Alice Street to Cartwright Flats Taxi Rank. No passengers to be picked up in Pinetown.</p> <p><b>NB: RETURN JOURNEY</b></p> <p>The return trip is the forward trip in reverse save and except where one way streets in city areas do not allow this whereupon the route shall be as close as possible to that of the forward trip and as prescribed by the relevant Local Authority.</p>



## transport

Department:  
Transport  
Province of KwaZulu-Natal

## GAZETTE

LGKZNG07-2016-  
APR

REGION: ALL

1) <b>Application Number:</b> APP0047304	2) <b>Gazette Number:</b> LGKZNG07-2016-APR
3) <b>Applicant:</b> JOH HLATSHWAYO <b>ID NO.</b> 5602115557082 <b>Association:</b> MADADENI TAXI OWNERS ASSOCIATION	4) <b>Applicant Address:</b> P O BOX 60832 MADADENI KWAZULU-NATAL 2951
5) <b>Existing Licence Holder:</b> NOT APPLICABLE <b>ID NO.</b> NOT APPLICABLE	6) <b>Existing Licence Holder Address:</b> NOT APPLICABLE
7) <b>Type of application:</b> NEW OPERATING LICENCE	8) <b>Operating Licence Number:</b> LKNKZN0130306
9) <b>Vehicle Type:</b> MINIBUS	10) 1 x 15 (SEATED) + 0 (STANDING)
11) <b>Region:</b> AMAJUBA	
12.1	<p>ROUTE 1 From KwaHofina Canan Section new settlement housing and the riverside proceed straight on road between Section 3 and Riverside Housing at four way stop proceed straight via Methodist Church via Section 1 Clinic and Taxi Rank, turn right at Section 1 Rank proceed straight turn left at KwaMavuso Corner house proceed straight turn left at Lutheran Church proceed straight turn right at Embongolweni Church, via BP Garage via Amajuba District Office Ikhwezi Section and via SAPS Station Madadeni at robot turn right to Ingagane intersection, turn right at the robot crossing Ingagane River via Matukusa New Township at Keyway Motors (Matukusa) robot proceed straight via Railway Station Karbochem, turn left enter Road N11 and turn right into Allen Street to Newcastle, via Arbor Park Town Houses, proceed on Allen Street enter Newcastle, turn left at Kirkland Street, turn right at Voortrekker Street proceed straight across Terminus Street Taxi Rank return with same route to Madadeni Township.</p> <p>OR</p> <p>Turn right at Keyway Motors robot into Albert Wesswls Road via Emabhodini (Newcastle Textile Industries and heavy engineering industry), proceed straight Engen Garage via Four way stop proceed straight, turn right at robot via Kardbro Testing Station, turn right enter Hardwick Street, turn left at Kings Hotel into Harding Street proceed straight, turn right at BP Garage and Bradrows Furthers, into Allen Street proceed straight, turn left at Kirklands Street, turn right into Voortrekker Street proceed straight across Terminus Street enter Newcastle approved Taxi Rank return with same route to Madadeni Township.</p>
12.2	<p>ROUTE 1</p> <p>MADADENI TO NEWCASTLE</p> <p>From KwaHofina eCanan Section new settlement housing and the riverside proceed straight on road between Section 3 and Riverside Housing at four way stop proceed straight via Methodist Church via Section 1 Clinic and Taxi Rank, turn right at Section 1 rank proceed straight, turn left at KwaMavuso Corner house proceed straight, turn left at Lutheran Church proceed straight, turn right Embongolweni Church, via BP Garage, via Amajuba District Office Ikhwezi Section and via SAPS Station Madadeni at Robot, turn right to Ingagane intersection, turn right at the robot crossing Ingagane River via Railway Station Matukusa New Township at Keyway Motors (Matukusa) robot proceed straight via Railway Station Karbochem, turn left enter Road N11 and turn right into Allen Street to Newcastle, via Arbor Park Town Houses, proceed on Allen Street enter Newcastle, turn left at Kirkland Street, turn right at Voortrekker Street proceed straight across Terminus Street Taxi Rank. Return with the same route to Madadeni Township.</p> <p>OR</p> <p>Turn right at Keyway Motors robot into Albert Wessels Road via Emabhodini (Newcastle Textile Industries and heavy engineering industry). Proceed straight via Engine Garage. Via Four way stop proceed straight, turn right at robot via Kardbro Testing Station, turn right enter Hardwick Street, turn left at Kings Hotel into Harding Street proceed straight, turn right at BP Garage and Bradlows Furnishers, into Allen Street proceed straight, turn left at Kirkland Street, turn right into Voortrekker Street proceed straight across Terminus Street enter Newcastle approved Taxi Rank. Return with same route to Madadeni Township.</p>



## transport

Department:  
Transport  
Province of KwaZulu-Natal

## GAZETTE

LGKZNG07-2016-  
APR

REGION: ALL

12.3	<p><b>ROUTE 2</b></p> <p>From Madadeni Library and Community Hall, turn left via Beer Wholesale, turn right at robot, and proceed via Amajuba College via Magistrate Office.</p> <p>OR</p> <p>From Madadeni Library, turn right to Road intersection between Section 2 and 3, turn left via KwaSbali Tavern (between 2 and 3), turn left Methodist Church, proceed via Section 1 Clinic via Khuzani Shopping Centre, proceed straight via BP garage, via Amajuba District Municipality Office, via Ikhwezi Section/Police Station, Turn right at Robot, turn right to Ingagane Road intersection. Turn right at the robot crossing Ingagane River; via Matukusa New Township at Keyway Motors (Matukusa) robot proceed straight via Railway Station Karbochem. Turn left enter Road N11 and right into Allen Street to Newcastle via Arbor Park Town houses, proceed on Allen Street enter Newcastle. Turn left at Kirkland Street, turn right at Voortrekker Street proceed across Terminus Street enter approved Newcastle Taxi Rank. Return with the same route to Madadeni Township.</p>
12.4	<p><b>ROUTE 3</b></p> <p>From Madadeni High School turn right at eMatsheni Amhlophe via eNyokeni Section 3, turn left Vodacom Containers via Bhekukuphiwa Restaurant, left at eHashini Stop via St John Church, turn right towards Shoprite Centre, right at Clinic No.7, via KwaSbali Tavern, turn left at Methodist Church, via Clinic No.1 at Section 1 via Section1, turn left at BP Garage, via Amajuba Municipality Office, via Ikhwezi Section, via Madadeni Police Station, turn right at robot, right at Ingagane intersection Robot, enter Road 0483 from Utrecht, Osizweni to Newcastle, turn right at Keyway Motors to Emabhodi, via Protection Service turn enter right Allen Street at keyway Motors proceed straight, via Railway Station via Karbochem off-ramp turn left enter N11, turn right at Allen Street to Newcastle, proceed on Allen Street, turn left at Kirkland Street, turn right at Voortrekker Street, proceed across Terminus Street enter approved Newcastle Taxi Rank. Return with same route to Madadeni Township.</p> <p>OR</p> <p><b>ALTERNATE: ROUTE 3</b></p> <p>Starting point same as above but at Keyway Motors proceed straight, via Railway Station, via Karbochem off-ramp, turn left enter N11, Turn right at Allen Street to Newcastle, proceed straight via Arbor Park Suburbs proceed along Terminus Street enter Newcastle approved Taxi Rank. Return same route to Madadeni Township.</p>
12.5	<p><b>ROUTE 4</b></p> <p>From KwaBester (turn off to Iscor), via Hostel, via Egesini, right at road intersection, right at Zenzele T-junction (between 4 and 5), via Wall to Wall shop, via Surgery, via Ezincwadini, via Mazibuye Testing Station, left of right via Amajuba College, via Magistrates Office, via Police Station, turn right at Ingagane Intersection and robot. At Keyway Moors proceed straight via Railway Station, via Karbochem, turn left or enter N11 Road, turn right at Allen Street, via Arbor Park, Police Station/Newcastle High School, turn left at Kirkland Street, turn right at Voortrekker Street proceed across Terminus Street enter approved Newcastle Taxi Rank. Return with same route to Madadeni Township.</p> <p>OR</p> <p>From bester Stop T-disjunction (Iscor PTY LTD), turn off. Turn left at eMatsheni Amhlophe proceed straight via Old KZT Depot, via World of Praise Church, turn right at T-junction, turn left at Robot Beer Wholesale, Enter road between Section 2 East and Section 5 West, turn right proceed on road, via Section 5, Amajuba College, Magistrates Office and Police Station proceed to Ingagane T-Junction, turn right to Ingagane intersection. At Kewway Motors (Matukusa) robot proceed straight via Railway Station Karbochem, turn left enter Road 11 and turn right into Allen Street to Newcastle. Via Arbor Park Town houses, proceed on Allen Street enter Newcastle, turn left at Kirkland Street, turn right at Voortrekker Street proceed across Terminus Street enter approved Newcastle Taxi Rank. Return with same route to Madadeni Township.</p>





## transport

Department:  
Transport  
Province of KwaZulu-Natal

## GAZETTE

LGKZNG07-2016-  
APR

REGION: ALL

12.6	<p><b>ROUTE 5</b></p> <p>From Zenzele Shopping Centre, turn right at Madadeni Hospital, turn left at Thokoza Shopping Centre, turn right at School for Deaf, turn left Clinic No.5, Section5, via Ntobeko L. P. School, turn left or right Amajuba College, via Magistrate Office, via Police Station, Turn right to Ingagane intersection, turn right at the robot crossing Ingagane River, via Matukusa new Township. At keway Motors (Matukusa) robot turn right at intersection between 5 and 2 towards Beer Wholesale, turn left at robot, proceed. Turn left at Clinic 3 Section 3 via KwaSibali tavern, Turn left at Methodist, via Section 1, via Amajuba District Office, via Khuzani Shopping Center, left at BP Garage, via Magistrate via Amajuba District, via Ikhwezi Section, turn right at Madadeni Police Station robot, proceed straight turn right into P483 road to Matukusa new settlement (pick and drop) proceed straight, turn at Keway Motors into Asiphephe Road proceed straight enter Albert Wessels drive to Newcastle Textile Industries offload and load all around Textile Industries or return with same route to Madadeni approved taxi Rank.</p> <p>OR</p> <p>Proceed turn left at Clinic 3 Section 3 via KwaSibali Tavern, left at Methodist, via Section 1, via Amajuba District Office, via Khuzani Shopping Center, left at BP Garage via Magistrates Office via Amajuba District via Ikhwezi Section, right at Madadeni Police Station robot, proceed to Newcastle or return with same route to approved Checkers Taxi Rank.</p>
12.7	<p><b>ROUTE 6</b></p> <p>From Brewery (Sorgum Beer) Town Miles Tavern (KwaMsimango), turn left at Brewery, via Ithala Industrial site at Section 6, turn right across road Moyomuhle Taxi Rank, Turn right at KwaDlamini Corner House between Hospital and Section 6, proceed straight, turn left Zenzele Shopping Center at Section 5, proceed between Section5 and Madadeni Hospital. Turn right at road intersection Short Homes. Via Cripple Centre via Education (Office Circuit Office) road between Section 5 opening veld, via Amajuba Technology Centre, left enter road from old KZT depot, Beer Wholesaler, via Amajuba College, via Magistrate Office proceed straight to Ingagane River, via Matukusa new Township. At Keway Motors (Matukusa) robot proceed straight via Railway Station, Karbochem, turn left enter road N11 and return right into Allen Street to Newcastle, via Arbor Park Town Houses, proceed on Allen Street enter Newcastle, turn left at Kirkland Street, turn right at Voortrekker Street, proceed across Terminus enter approved Newcastle Taxi Rank. Return with same route to Madadeni Township.</p>
12.8	<p><b>ROUTE 7</b></p> <p>From N Section Taxi Rank KwaNyembe, turn right enter P Section enter road from P1 Stop, via Post Box, turn left at Stafford Clinic or right. Turn right enter M Section. Turn right at road intersection via Dedangifunde High School, turn left Muzikayise Junior Primary, turn right enter L Section straight turn left on road between Section 7 and Section 6 to Madadeni Brewery via Virginia Supermarket, via Madadeni Light Industries, via Binda Hardware Moyomuhle Taxi Rank and Community Centre. At robot turn right enter Main Road P483 from Newcastle to Osizweni, Buffalo flats and Utrecht to Newcastle at Ingagane robot cross-over Ingagane River turn left at Keway Motors robot into Asiphephe Road enter Albert Wessels Road. Via light and textile Industries eMabhodini to Newcastle via Protection Service turn right Allen Street proceed turn left at Kirkland Street, turn right at Voortrekker Street proceed across Terminus Street, enter approved Newcastle Taxi Rank. Return with same route to Madadaeni Township.</p>





## transport

Department:  
Transport  
Province of KwaZulu-Natal

## GAZETTE

LGKZNG07-2016-  
APR

REGION: ALL

12.9	<p>Route 8</p> <p>From R-Section Taxi Rank R826 House right, enter road between R-Section and Section 6, turn left Rasta Pazza Shop, straight, via Zenzele Shopping Complex, via Madadeni Hospital, turn right at intersection, via Cripple Centre and via Circuit Office, via Amajuba Technology Centre, turn left enter Section 2, via Amajuba College, via Magistrates Offices and Madadeni Police Service, turn left at Ingagane intersection robot Road 483, via Matukusa new settlement, at Amatukusa robot, turn right into Asiphephe Road, proceed straight enter Albert Wessels Road, via Emabhodini Textile and Light Industries.</p> <p>ALTERNATIVE ROUTE</p> <p>From Egesini Section 7 R via Khulakahle Creche, via Mcebowlwazi Primary School, turn right at Mcebowlwazi Primary School, turn left at L Post Office Box, turn left at House L597, turn right at Mazulu High School, turn left at Zenzele Supermarket, via Madadeni Hospital, turn right at road intersection, via Cripple Centre, via Education Circuit Office, via Amajuba Technology, turn left, enter Section 2 road, via Amajuba College, via Magistrates Office and SAPS Station, proceed straight, via Ikhwezi Station, turn right at Asiphephe Road, enter Albert Wessels Road, via Amabhodini proceed straight, via Protection Services, turn right, enter Allen Street, proceed straight, turn left at Kirkland Street, turn right at Voortrekker Street, proceed across Terminal Street, enter Newcastle Approved Taxi Rank and return with same route to Madadeni Section</p>
12.10	<p>ROUTE 9</p> <p>LISTER FARM/SIZANANI SCHOOL</p> <p>Gravel Road, via Sizamokuhle Primary, via Family Pack Store, turn right straight, across the Theku River/Buthelezi Shop 1087, Via Hloniphani Rest on the right, enter P 1 Section (MTN Arial) Buhlebomshado Shop, turn left at Mkhulukhulu Store, turn right at Kusakusa/Something XM Section, via Eyakho Complex go straight via Ekuphakameni Store, turn left at Lokothwayo Brick Blocks, turn right at Ekhamduze Liquor Store L Section, via Madoda Butchery and Café Enterprise, turn right at Madadeni Brewery via Virginia Supermarket, via Madadeni Light Textile Industries, via Binda Building Material Supply Store, straight Moyomuhle Taxi Rank via Community Centre. At robot turn right enter main road from Newcastle to Osizweni Utrecht- straight across Ingagane River robot to the next robot via Keyway Motors, return right to Albert Wessels Drive or straight, via Railway Station Karbochem off-ramp, turn left enter N11 about 1 kilometer drive turn right into Allen Street, via Arbor Park straight into Town (Allen Street) turn left at Kirkland Street, turn right and drive across street enter approved Newcastle Taxi Rank.</p>
12.11	<p>ROUTE 10</p> <p>JOBSTOWN / EMASONDEZA ROUTE</p> <p>From Kwadanisa stop Jobstown, turn right on Road D1335, Via Zuka Trust Farm, turn left Jobstown School and Isikhalisezwe S. Primary School, proceed across Theku River, via Maskraal proceed straight, enter Section Madadeni, turn right at Iscor Hostel, via Iscor Hostel (Ingqayi Hostel) proceed straight turn left at eMatsheni Amhlophe, turn right at corner house KwaMdlalose proceed straight turn left Shoprite Checkers enter Checkers approved Taxi Rank off-load and return with same route to Masondeza.</p> <p>ALTERNATIVE ROUTE</p> <p>From KwaMdlalose corner house proceed straight via Checkers Shopping Center, via Section 3 Clinic, turn right at road intersection proceed straight via KwaSibali turn left at Methodist Church proceed straight via Section 1 Taxi Rank via Ekhezani, via Embongolweni, via BP Garage, via Ikhwezi Section, via Madadeni Police Station at the robot turn left proceed straight enter Magistrate and Welfare Office parking and load / offload. Return the same route to Madadeni Checkers.</p>



## transport

Department:  
Transport  
Province of KwaZulu-Natal

## GAZETTE

LGKZNG07-2016-  
APR

REGION: ALL

12.12	<p><b>ROUTE 11</b></p> <p><b>SIBHASHA (KILBARCHAN)</b></p> <p>From Newcastle Taxi Rank, turn left into Terminus Street, Turn right at Voortrekker Street, turn left at Kirkland Street, and turn right at Allen Street.</p> <p>OR</p> <p><b>ALTERNATIVE</b></p> <p>From Newcastle Taxi Rank, turn right at Terminus Street, turn left at Sutherland Street, turn left at Hospital via Provincial Hospital Newcastle Prison turn right into Allen Street, proceed turn right into N11 Ladysmith Road, turn right to Indian Village return same route across N11, left into Kilbarchen Village, turn left at 4th Avenue return same route turn left into Ingagane Road, turn left to Kilbarchen Golf Club return same route turn left, at Buthelezi Street via Old PowerStation. Proceed straight into Ingagane Township; turn left into Ingagane Club into 3rd Avenue at Ingagane Township Office return with same route to Madadeni.</p> <p>OR</p> <p><b>ALTERNATIVE ROUTE</b></p> <p>From Newcastle Taxi Rank proceed across Terminus Street, turn left at Voortrekker Street, turn right at Kirkland Street, proceed straight turn left at Sutherland Street via Pick 'N Pay Shopping center via Technikon SA. Turn left at Hospital Street proceed straight turn right Allen Street via Arbor Park Suburb, turn left enter N11 turn right into P483 Road to Madadeni, Osizweni and Utrecht, turn right Karbochem via Karbochem proceed straight via Roy Point Cemetery, proceed straight enter Vezibuhle Settlement (known as Empongpongweni) return with the same route to Newcastle approved Taxi Rank.</p> <p><b>ALTERNATIVE TO ROUTE 11</b></p> <p>Turn right to Ballangeigch and return and turn left to Vezibuhle</p>
12.13	<p><b>ROUTE 12</b></p> <p><b>FROM MADADENI TO OSIZWENI TOWNSHIP</b></p> <p>From Magistrate Office, Madadeni Township, turn left enter road between Section 2 and Municipality Offices. Turn right at BP Garage; proceed straight via Imbongolweni Church, via Khuzani Shopping Centre via Methodist Church. Sections 1 proceed straight at four way stop on road between riverside houses and Section 3 turn right at KwaMaboya. Via eHashini stop. Via St Hohn Church, turn right at Checkers Shopping Center via Clinic Section 3, turn left at Clinic, and proceed via Madadeni Library, via Beer Wholesale Depot, via Mazibuye Testing Station. Proceed straight, at Zenzele Shopping Center, turn right and turn left via Madadeni Hospital road between Section 6 and Madadeni Hospital, turn left at Amazulu High School, turn right at road intersection (road between Section 6 and section 7), via Madoda Shopping Enterprise, turn right at Madadeni Brewery via Moyomuhle Taxi Rank, turn left at the robot enter road to Osizweni and Utrecht via nine mile stop, via Blaaubosch area, turn right at Empangeni, turn left enter Osizweni Township (South), proceed straight via Qhubimfundo S. P. School and via Xolani High School. Turn right at KwaMashu stop. Turn left at Mphazima Restaurant and Hlanganani Shopping Centre, proceed straight, turn right at road intersection via Osizweni Business are, via Post Office (Osizweni) and S.A.P.S. Station, turn left proceed straight to Top Tank, turn left KwaMbhoko (Sand Supply Depot) via Long Homes Housing, turn right at Matshekesheni Section, via Kwa Bob Shopping Centre, and Maskophasini, turn left at Depot. On the third road from Khuzani Shopping Centre, turn right via KwaMakhanya Shopping Center, turn right at Kwa Vilakazi corner house, via 5 Star Centre and Fire Station Osizweni, turn right at T.V. Liquor Store. Proceed Straight via Kakalaspán Area (rural area) via Millenium Cash Store. Empompini return same route to Madadeni Township.</p>



## transport

Department:  
Transport  
Province of KwaZulu-Natal

## GAZETTE

LGKZNG07-2016-  
APR

REGION: ALL

12.14	<p>ROUTE 13</p> <p>IMPONDO/BAHLOKAZI</p> <p>From Newcastle approved Taxi Rank, turn right at Terminus street, turn left at Gurtherland Street, turn right at Scotts Street, via Pick'n Pay Shopping Centre, proceed straight via Capricorn Hotel, enter Boundary Street at Lenoxton Township, proceed via Caltex Garage (Petrol), via Richview Civic Hall, via Bab's Scrap yard, via Ncandu Combined School, turn left at Chemsford Road, via Farmers Association Auction Sale, turn right to Road D502 to Ekuseni Youth Development Centre, enter Chemsford Road, proceed straight. At Chemsford Dam, turn right into Road R621 to Bahlokazi High School. Return with the same Road R621 from Haigh School via Chemsford Water Works. Return with the same route from Gijima School R621, turn right at Chemsford Dam. Return with the same route to Newcastle approved Taxi Rank.</p>
12.15	<p>ROUTE 20</p> <p>MADADENI SHOPPING CENTRE TO ALL SECTIONS</p> <p>From Madadeni Shoprite Shopping Centre to all Sections within Madadeni Township. Pick and drop to and from and turn to Madadeni Shoprite Shopping Centre.</p>
12.16	<p>ROUTE 21</p> <p>NEWCASTLE TAXI RANK TO NEWCASTLE TOWNLANDS</p> <p>From Taxi Rank into Terminus Street turn left at Voortrekker Street turn left into Kirkland Street, turn left into Allen Street, proceed straight turn right at Drakensburg Drive proceed straight, via Monte Vista, turn left into Aquamarine Drive, turn right into Amethyst Road proceed straight turn right at Drakensburg Drive, turn left into Victoria Road proceed straight via Amajuba Lodge, Checkers Shopping Centre, turn right at robot into Allen Street pick and drop to and from. Return with same route to Newcastle Taxi Rank.</p>
12.17	<p>ROUTE 23</p> <p>FROM NEWCASTLE TAXI RANK TO MONDLO</p> <p>From approved Taxi Rank in Newcastle proceed straight across Terminus Street into Voortrekker Street, turn left at Kirkland Street, turn right at Allen Street proceed straight, Via Arbor Park Suburb. Turn left enter N11 Road, Turn right into P483 Road via Osizweni to Utrecht, turn right at Utrecht Road intersection enter Road R34 Road. Proceed straight at Blood River proceed straight across R33 Road enter P54 Road to Nquthu, turn left at KwaGrace Shopping Centre proceed straight on that Road enter Mondlo. Turn left to Mondlo Taxi Rank. Return same route to Newcastle.</p>
12.18	<p>ROUTE 39</p> <p>FROM NEWCASTLE TO FRANKFORT</p> <p>From Newcastle Taxi Rank exit with Voortrekker Street and turn left to 34 Kirkland Street and turn left to 31 Allen Street and turn left to road R34 turn right to R103 and turn left to R34 enter with back street Frankfort with right and turn right Namahadi Street enter into Approved Taxi Rank in Frankfort and return using the same route</p>
12.19	<p>ROUTE 42</p> <p>FROM NEWCASTLE TO NORMANDIEN</p> <p>From Newcastle Taxi Rank exit with Terminus Street turn left with Sutherland Street turn right with Scott Street to Lennoxton with Road P39 to Normandien pick and drop returning using same route.</p>



## transport

Department:  
Transport  
Province of KwaZulu-Natal

## GAZETTE

LGKZNG07-2016-  
APR

REGION: ALL

12.20	<p><b>ROUTE 15</b> FROM NEWCASTLE TAXI RANK AND FROM MADADENI SECTION 6 TO VRYHEID From Newcastle Taxi Rank in Newcastle proceed straight across Terminus Street, into Voortrekker Street, turn left at Kirkland street, turn right at Allan Street (Main Street) proceed straight via Arbor Park Suburbs, turn left enter N11 Road proceed straight, turn right into P483 proceed straight turn left at Cavern robot to (pick up point) Section 6 return the same road to Cavern robot, turn left at Robot, enter P483 road, via Osizweni to Utrecht, turn right at Utrecht road intersection enter R34 road proceed.</p>
12.21	<p><b>ROUTE 16 NEWCASTLE TO ESTCOURT</b> From Newcastle approved Taxi Rank, turn right at Voortrekker, turn left to Kirkland Street, turn right enter Allen Street, turn right to N11, turn left to Helpmekkar, turn to Peters Road, turn right to Colense Road, turn left to R103, enter Alexandra Road, turn right to Harding street enter approved Estcourt Taxi rank. Return with the same route to Newcastle.</p>
12.22	<p><b>ROUTE 17 NEWCASTLE TO LADYSMITH</b> From Newcastle approved Taxi Rank proceed across Terminus Street enter Voortrekker Street turn left at Kirkland Street, turn right enter Allen Street, turn right to N11 join Crawshaw Street, turn left enter Ladysmith approved Taxi Rank return with the same route to Newcastle.</p>
12.23	<p><b>ROUTE 18</b> NEWCASTLE TO PITERMARITZBURG From Newcastle approved Taxi rank proceed across Terminus Street, enter Voortrekker Street, turn left to Kirkland Street, turn right enter Allen Street, turn left to N11, turn left to Helpmekkar Road, turn right to Peters Road through Industrial, turn right to Colenso Road, turn right to N3, turn left to Church Street, turn left to East Street enter Pietermaritzburg approved Taxi Rank. Return with the same route to Newcastle.</p>
12.24	<p><b>ROUTE 19</b> NEWCASTLE TO DURBAN From Newcastle approved Taxi rank, proceed across Terminus Street, turn right at Voortrekker Street, turn left into Kirkland Street, turn right enter Allen Street proceed straight, turn right to N11, turn left to Helpmekkar, turn right to Peters Road, turn right to Colenso Road, turn left to R103, turn left to N3, turn left to Alice Street, turn left to Albert Road, turn right to Mngeni Road enter approved Durban Taxi Rank corner of Umngeni Road and Osborn Road. Return with the same route to Newcastle.</p>
12.25	<p><b>ROUTE 24</b> FROM NEWCASTLE TAXI RANK TO NQUTHU From approved Taxi Rank in Newcastle proceed straight across Terminus Street into Voortrekker Street, turn left at Kirkland Street, turn right at Allen street proceed straight, via Arbor Park Suburb, turn left enter N11 Road then turn right into P483 Road via Osizweni Road to Utrecht, turn right at Utrecht Road intersection enter R34 Road. Proceed straight at Blood river crossroad proceed across R33 Road enter P54 Road to Nquthu approved Taxi Rank destination, Return same route to Newcastle.</p>
12.26	<p><b>ROUTE 25</b> FROM NEWCASTLE TO PAULPIETERSBURG From Newcastle Taxi Rank, proceed straight across Terminus Street into Voortrekker Street proceed straight, turn left at Kirkland Street, turn right at Allen Street proceed straight via Arbor Park Suburb, turn left enter N11 Road proceed straight, turn right into P483 via Osizweni to Utrecht, turn right at Utrecht Road intersection enter R34 road proceed straight, turn left at Blood River enter R33 Road and R34 proceed straight to Vryheid, turn left at Stilwater BP Garage proceed straight enter R33 road to Paulpietersburg turn right at Kruger Street proceed straight enter Paulpietersburg Taxi Rank. Return same route to Newcastle.</p>
12.27	<p><b>ROUTE 26 FROM MADADENI TO SECTION 6 IN NEWCASTLE TO NONGOMA</b> From Madadeni Section 6 proceed straight to Cavan Farm robot, turn left road intersection enter P483 road, via Osizweni to Utrecht, turn right at Utrecht Road intersection enter R34 road proceed straight via Nhlazadelo School, turn left at Blood River enter R33 and R34 to Vryheid proceed straight at cross roads before reaching Vryheid on reaching R34 road proceed straight via Bhekuzulu Township enter R69 road Louwsburg, proceed straight via Driefontein, via Coronation, turn right enter R618 road via Ngome Forest , via Benedict Hospital to Nongoma Town proceed straight enter Nongoma Taxi Rank, return same route to Madadeni Section 6 and Newcastle.</p>



## transport

Department:  
Transport  
Province of KwaZulu-Natal

## GAZETTE

LGKZNG07-2016-  
APR

REGION: ALL

12.28	<p><b>ROUTE 27</b> <b>FROM NEWCASTLE TO EMPANGENI</b> From Madadeni Section 6 and Newcastle Taxi Rank. From Newcastle Taxi Rank proceed across Terminus Street into Voortrekker Street, turn left at Kirkland Street, turn right at Allen Street proceed straight via Arbor Park Suburb, turn left into N11 road proceed straight turn right to P483 road via Blaaubosch Osizweni to Utrecht, turn right at Utrecht Road intersection enter R34 road proceed straight turn left at Bloodriver enter R33 road and R34 proceed straight via Stilwater BP Garage on road to Vryheid, turn right at cross roads before entering Vryheid proceed on R34 road via Vryheid proceed straight via Melmoth, turn left at Enkwalini Ndundulu Area proceed straight on R34 enter Empangeni Main Road turn right at Boxer Shopping Center enter ?A? Taxi Rank Empangeni, return same route to Madadeni Section 6 Newcastle</p>
12.29	<p><b>ROUTE 28</b> <b>FROM NEWCASTLE TO PONGOLA</b> From Newcastle Taxi Rank proceed straight across Terminus Street turn left at Kirkland Street turn right at Allen Street (Main Street) proceed straight via Arbor Park Suburb turn left enter N11 road, proceed straight turn right into R483 via Osizweni to Utrecht turn right at Utrecht road Intersection enter R34 road proceed straight turn left at Bloodriver Road intersection enter R33 and R34 proceed straight via Stilwater BP Garage turn right at cross road before reaching Vryheid proceed on R34 via Bhekzulu Township enter R69 road via Louwsburg turn left at Road intersection enter r66 road via Magudu, turn left enter N2 Road proceed straight enter Pongola Taxi Rank return same route to Newcastle.</p>
12.30	<p><b>ROUTE 43 FROM NEWCASTLE TO UTRECHT</b> From Newcastle Taxi Rank with Voortrekker Street turn left to 34 Kirkland Street and turn left to 31 Allen Street and turn left to join N11 road turn right to Utrecht Road and turn left to Utrecht into Approved Taxi Rank and return back using the same route.</p>
12.31	<p><b>ROUTE 45 FROM NEWCASTLE TO DUNDEE</b> From Newcastle approved Taxi Rank proceed across Terminus Street, enter Voortrekker Street turn left to Kirkland Street, turn right enter Allen Street, proceed turn left to N11 proceed straight turn left to R621 via NDH enter proceed straight via Hutternsprut turn left to Dundee enter Landman Street turn left enter Dundee approved Taxi Rank return with same route to Newcastle.</p>



## transport

Department:  
Transport  
Province of KwaZulu-Natal

## GAZETTE

LGKZNG07-2016-  
APR

REGION: ALL

1) <b>Application Number:</b> APP0047324	2) <b>Gazette Number:</b> LGKZNG07-2016-APR
3) <b>Applicant:</b> TP CEBISA <b>ID NO.</b> 6203250602087 <b>Association:</b> IZINGOLWENI TAXI OWNERS ASSOCIATION	4) <b>Applicant Address:</b> PO BOX 123 IZINGOLWENI KZN KWA-ZULU NATAL 4260
5) <b>Existing Licence Holder:</b> NOT APPLICABLE <b>ID NO.</b> NOT APPLICABLE	6) <b>Existing Licence Holder Address:</b> NOT APPLICABLE
7) <b>Type of application:</b> NEW OPERATING LICENCE	8) <b>Operating Licence Number:</b> NOT AVAILABLE
9) <b>Vehicle Type:</b> MINIBUS	10) 1 x 15 (SEATED) + 0 (STANDING)
11) <b>Region:</b> UGU-OGWINI	
12.1	APPROVED ROUTES IZINGOLWENI TAXI ASSOCIATION ROUTE 1 – IZINGOLWENI TO GCILIMA BAMBULA FROM APPROVED TAXI RANK IN IZINGOLWENI, INTO P284. PROCEED ALONG P284 INTO APPROVED TAXI RANK BAMBULA TAXI RANK, TURN LEFT TO P732 ROAD TO GCILIMA TAXI RANK, OFFLOAD, LOAD AND RETURN ALONG THE FORWARD ROUTE IN REVERSE.
12.2	ROUTE 2 – IZINGOLWENI TO CHIBINI From approved Taxi Rank in Izingolweni turn right into P284, into N2, turn left into P58, to Chibini Taxi Rank. Offload, load and return along the forward route in reverse.
12.3	ROUTE 2 – IZINGOLWENI TO CHIBINI From approved Taxi Rank in Izingolweni turn right into P284, into N2, turn left into P58, to Chibini Taxi Rank. Offload, load and return along the forward route in reverse.
12.4	ROUTE 4 – IZINGOLWENI TO EDEN STORE From Izingolweni Taxi Rank take P284 to Eden Store approved Taxi Rank. Offload, load and return along the forward route in reverse.
12.5	ROUTE 6 – IZINGOLWENI TO MARGATE From Izingolweni Taxi Rank take P284 and turn left to P732 and straight to Margate Taxi Rank and return along the same route.
12.6	ROUTE 8 IZINGOLWENI TO ORIBI FLATS From Izingolweni Taxi Rank turn to N2-22 Oribi Flats and return along the same route.
12.7	ROUTE 9 – IZINGOLWENI TO PORT SHEPSTONE TAXI RANK From Izingolweni Taxi Rank take P284, and then turn left to N2-22 straight through to Port Shepstone Taxi Rank and return along the same route.
12.8	ROUTE 9 IZINGOLWENI TO PORT SHEPSTONE TAXI RANK From Izingolweni Taxi Rank take P284, then turn left to N2-22 straight through to Port Shepstone Taxi Rank and return along the same route



## transport

Department:  
Transport  
Province of KwaZulu-Natal

## GAZETTE

LGKZNG07-2016-  
APR

REGION: ALL

12.9	<p><b>ROUTE 10 – IZINGOLWENI TO THONJENI / MAHLABATHINI</b> From Izingolweni Taxi Rank, turn left to N2-22, turn right to D860 to Thonjeni / Mahlabathini and return along the same route.</p>
12.10	<p><b>CONDITIONS/RESTRICTIONS</b></p> <ol style="list-style-type: none"> <li>1. Passengers may be picked up and/or set down only at designated Taxi Rank or Taxi Stop, which shall exclude Bus Stops.</li> <li>2. On the inbound trip to Durban, Harding, and Bizana, no passengers may be picked up enroute from leaving the magisterial of Izingolweni until reaching the destination rank.</li> <li>3. On the return trip to Izingolweni, no passengers may be set down until reaching the Magisterial District of Nongoma.</li> <li>4. Entry or ranking on private property is not permitted without permission of the Landlord, a copy of which must be supplied to the Board before issue operating licence.</li> <li>5. Without having entered into an agreement with other operators on a common route, as contemplated by section 88 (2) (B) of Act 22 of 2000, the picking up or setting down of passengers on such route is not permitted. A copy of such agreement must be supplied to the Board.</li> <li>6. At ranks, whether on -street or off-street, only the taxis that can be accommodated in the demarcated area may occupy the rank, excess vehicles must hold elsewhere at designated holding areas.</li> <li>7. Rank permits or letters of authority must be produced in respect of all ranks in municipal arrears, in particular major towns and cities.</li> <li>8. The allocation of any route or portion of a route is subject to the condition that it has been approved and allocated in good faith and that such route will be invalid should it transpire that the route or portion thereof will, or has caused conflict due to it having been approved based on incorrect or false information supplied to the Board or as a result of an error. In such instance the operating licence must be returned to the Board for correction.</li> <li>9. The vehicle must be covered by motor vehicle insurance as well as personal liability insurance.</li> </ol>





## transport

Department:  
Transport  
Province of KwaZulu-Natal

## GAZETTE

LGKZNG07-2016-  
APR

REGION: ALL

1) <b>Application Number:</b> APP0047325	2) <b>Gazette Number:</b> LGKZNG07-2016-APR
3) <b>Applicant:</b> NJ NSIBANDE <b>ID NO.</b> 4911035459084 <b>Association:</b> MADADENI TAXI OWNERS ASSOCIATION	4) <b>Applicant Address:</b> P O BOX F339 MADADENI KWAZULU-NATAL 2951
5) <b>Existing Licence Holder:</b> NOT APPLICABLE <b>ID NO.</b> NOT APPLICABLE	6) <b>Existing Licence Holder Address:</b> NOT APPLICABLE
7) <b>Type of application:</b> NEW OPERATING LICENCE	8) <b>Operating Licence Number:</b> LKNKZN0130888
9) <b>Vehicle Type:</b> MINIBUS	10) 1 x 13 (SEATED) + 0 (STANDING)
11) <b>Region:</b> AMAJUBA	
12.1	<p>ROUTE 1 From KwaHofina Canan Section new settlement housing and the riverside proceed straight on road between Section 3 and Riverside Housing at four way stop proceed straight via Methodist Church via Section 1 Clinic and Taxi Rank, turn right at Section 1 Rank proceed straight turn left at KwaMavuso Corner house proceed straight turn left at Lutheran Church proceed straight turn right at Embongolweni Church, via BP Garage via Amajuba District Office Ikhwezi Section and via SAPS Station Madadeni at robot turn right to Ingagane intersection, turn right at the robot crossing Ingagane River via Matukusa New Township at Keyway Motors (Matukusa) robot proceed straight via Railway Station Karbochem, turn left enter Road N11 and turn right into Allen Street to Newcastle, via Arbor Park Town Houses, proceed on Allen Street enter Newcastle, turn left at Kirkland Street, turn right at Voortrekker Street proceed straight across Terminus Street Taxi Rank return with same route to Madadeni Township.</p> <p>OR</p> <p>Turn right at Keyway Motors robot into Albert Wesswls Road via Emabhodini (Newcastle Textile Industries and heavy engineering industry), proceed straight Engen Garage via Four way stop proceed straight, turn right at robot via Kardbro Testing Station, turn right enter Hardwick Street, turn left at Kings Hotel into Harding Street proceed straight, turn right at BP Garage and Bradrows Furnthers, into Allen Street proceed straight, turn left at Kirklands Street, turn right into Voortrkker Street proceed straight across Terminus Street enter Newcastle approved Taxi Rank return with same route to Madadeni Township.</p>
12.2	<p>ROUTE 1</p> <p>MADADENI TO NEWCASTLE</p> <p>From KwaHofina eCanan Section new settlement housing and the riverside proceed straight on road between Section 3 and Riverside Housing at four way stop proceed straight via Methodist Church via Section 1 Clinic and Taxi Rank, turn right at Section 1 rank proceed straight, turn left at KwaMavuso Corner house proceed straight, turn left at Lutheran Church proceed straight, turn right Embongolweni Church, via BP Garage, via Amajuba District Office Ikhwezi Section and via SAPS Station Madadeni at Robot, turn right to Ingagane intersection, turn right at the robot crossing Ingagane River via Railway Station Matukusa New Township at Keyway Motors (Matukusa) robot proceed straight via Railway Station Karbochem, turn left enter Road N11 and turn right into Allen Street to Newcastle, via Arbor Park Town Houses, proceed on Allen Street enter Newcastle, turn left at Kirkland Street, turn right at Voortrekker Street proceed straight across Terminus Street Taxi Rank. Return with the same route to Madadeni Township.</p> <p>OR</p> <p>Turn right at Keyway Motors robot into Albert Wessels Road via Emabhodini (Newcastle Textile Industries and heavy engineering industry. Proceed straight via Engine Garage. Via Four way stop proceed straight, turn right at robot via Kardbro Testing Station, turn right enter Hardwick Street, turn left at Kings Hotel into Harding Street proceed straight, turn right at BP Garage and Bradlows Furnishers, into Allen Street proceed straight, turn left at Kirkland Street, turn right into Voortrekker Street proceed straight across Terminus Street enter Newcastle approved Taxi Rank. Return with same route to Madadeni Township.</p>





## transport

Department:  
Transport  
Province of KwaZulu-Natal

## GAZETTE

LGKZNG07-2016-  
APR

REGION: ALL

12.3	<p><b>ROUTE 2</b></p> <p>From Madadeni Library and Community Hall, turn left via Beer Wholesale, turn right at robot, and proceed via Amajuba College via Magistrate Office.</p> <p>OR</p> <p>From Madadeni Library, turn right to Road intersection between Section 2 and 3, turn left via KwaSbali Tavern (between 2 and 3), turn left Methodist Church, proceed via Section 1 Clinic via Khuzani Shopping Centre, proceed straight via BP garage, via Amajuba District Municipality Office, via Ikhwezi Section/Police Station, Turn right at Robot, turn right to Ingagane Road intersection. Turn right at the robot crossing Ingagane River; via Matukusa New Township at Keyway Motors (Matukusa) robot proceed straight via Railway Station Karbochem. Turn left enter Road N11 and right into Allen Street to Newcastle via Arbor Park Town houses, proceed on Allen Street enter Newcastle. Turn left at Kirkland Street, turn right at Voortrekker Street proceed across Terminus Street enter approved Newcastle Taxi Rank. Return with the same route to Madadeni Township.</p>
12.4	<p><b>ROUTE 3</b></p> <p>From Madadeni High School turn right at eMatsheni Amhlophe via eNyokeni Section 3, turn left Vodacom Containers via Bhekukuphiwa Restaurant, left at eHashini Stop via St John Church, turn right towards Shoprite Centre, right at Clinic No.7, via KwaSbali Tavern, turn left at Methodist Church, via Clinic No.1 at Section 1 via Section1, turn left at BP Garage, via Amajuba Municipality Office, via Ikhwezi Section, via Madadeni Police Station, turn right at robot, right at Ingagane intersection Robot, enter Road 0483 from Utrecht, Osizweni to Newcastle, turn right at Keyway Motors to Emabhodi, via Protection Service turn enter right Allen Street at keyway Motors proceed straight, via Railway Station via Karbochem off-ramp turn left enter N11, turn right at Allen Street to Newcastle, proceed on Allen Street, turn left at Kirkland Street, turn right at Voortrekker Street, proceed across Terminus Street enter approved Newcastle Taxi Rank. Return with same route to Madadeni Township.</p> <p>OR</p> <p><b>ALTERNATE: ROUTE 3</b></p> <p>Starting point same as above but at Keyway Motors proceed straight, via Railway Station, via Karbochem off-ramp, turn left enter N11, Turn right at Allen Street to Newcastle, proceed straight via Arbor Park Suburbs proceed along Terminus Street enter Newcastle approved Taxi Rank. Return same route to Madadeni Township.</p>
12.5	<p><b>ROUTE 4</b></p> <p>From KwaBester (turn off to Iscor), via Hostel, via Egesini, right at road intersection, right at Zenzele T-junction (between 4 and 5), via Wall to Wall shop, via Surgery, via Ezincwadini, via Mazibuye Testing Station, left of right via Amajuba College, via Magistrates Office, via Police Station, turn right at Ingagane Intersection and robot. At Keyway Moors proceed straight via Railway Station, via Karbochem, turn left or enter N11 Road, turn right at Allen Street, via Arbor Park, Police Station/Newcastle High School, turn left at Kirkland Street, turn right at Voortrekker Street proceed across Terminus Street enter approved Newcastle Taxi Rank. Return with same route to Madadeni Township.</p> <p>OR</p> <p>From bester Stop T-disjunction (Iscor PTY LTD), turn off. Turn left at eMatsheni Amhlophe proceed straight via Old KZT Depot, via World of Praise Church, turn right at T-junction, turn left at Robot Beer Wholesale, Enter road between Section 2 East and Section 5 West, turn right proceed on road, via Section 5, Amajuba College, Magistrates Office and Police Station proceed to Ingagane T-Junction, turn right to Ingagane intersection. At Kewway Motors (Matukusa) robot proceed straight via Railway Station Karbochem, turn left enter Road 11 and turn right into Allen Street to Newcastle. Via Arbor Park Town houses, proceed on Allen Street enter Newcastle, turn left at Kirkland Street, turn right at Voortrekker Street proceed across Terminus Street enter approved Newcastle Taxi Rank. Return with same route to Madadeni Township.</p>



## transport

Department:  
Transport  
Province of KwaZulu-Natal

## GAZETTE

LGKZNG07-2016-  
APR

REGION: ALL

12.6	<p><b>ROUTE 5</b></p> <p>From Zenzele Shopping Centre, turn right at Madadeni Hospital, turn left at Thokoza Shopping Centre, turn right at School for Deaf, turn left Clinic No.5, Section5, via Ntobeko L. P. School, turn left or right Amajuba College, via Magistrate Office, via Police Station, Turn right to Ingagane intersection, turn right at the robot crossing Ingagane River, via Matukusa new Township. At keway Motors (Matukusa) robot turn right at intersection between 5 and 2 towards Beer Wholesale, turn left at robot, proceed. Turn left at Clinic 3 Section 3 via KwaSibali tavern, Turn left at Methodist, via Section I, via Amajuba District Office, via Khuzani Shopping Center, left at BP Garage, via Magistrate via Amajuba District, via Ikhwezi Section, turn right at Madadeni Police Station robot, proceed straight turn right into P483 road to Matukusa new settlement (pick and drop) proceed straight, turn at Keway Motors into Asiphephe Road proceed straight enter Albert Wessels drive to Newcastle Textile Industries offload and load all around Textile Industries or return with same route to Madadeni approved taxi Rank.</p> <p>OR</p> <p>Proceed turn left at Clinic 3 Section 3 via KwaSibali Tavern, left at Methodist, via Section 1, via Amajuba District Office, via Khuzani Shopping Center, left at BP Garage via Magistrates Office via Amajuba District via Ikhwezi Section, right at Madadeni Police Station robot, proceed to Newcastle or return with same route to approved Checkers Taxi Rank.</p>
12.7	<p><b>ROUTE 6</b></p> <p>From Brewery (Sorgum Beer) Town Miles Tavern (KwaMsimango), turn left at Brewery, via Ithala Industrial site at Section 6, turn right across road Moyomuhle Taxi Rank, Turn right at KwaDlamini Corner House between Hospital and Section 6, proceed straight, turn left Zenzele Shopping Center at Section 5, proceed between Section5 and Madadeni Hospital. Turn right at road intersection Short Homes. Via Cripple Centre via Education (Office Circuit Office) road between Section 5 opening veld, via Amajuba Technology Centre, left enter road from old KZT depot, Beer Wholesaler, via Amajuba College, via Magistrate Office proceed straight to Ingagane River, via Matukusa new Township. At Keway Motors (Matukusa) robot proceed straight via Railway Station, Karbochem, turn left enter road N11 and return right into Allen Street to Newcastle, via Arbor Park Town Houses, proceed on Allen Street enter Newcastle, turn left at Kirkland Street, turn right at Voortrekker Street, proceed across Terminus enter approved Newcastle Taxi Rank. Return with same route to Madadeni Township.</p>
12.8	<p><b>ROUTE 7</b></p> <p>From N Section Taxi Rank KwaNyembe, turn right enter P Section enter road from P1 Stop, via Post Box, turn left at Stafford Clinic or right. Turn right enter M Section. Turn right at road intersection via Dedangifunde High School, turn left Muzikayise Junior Primary, turn right enter L Section straight turn left on road between Section 7 and Section 6 to Madadeni Brewery via Virginia Supermarket, via Madadeni Light Industries, via Binda Hardware Moyomuhle Taxi Rank and Community Centre. At robot turn right enter Main Road P483 from Newcastle to Osizweni, Buffalo flats and Utrecht to Newcastle at Ingagane robot cross-over Ingagane River turn left at Keway Motors robot into Asiphephe Road enter Albert Wessels Road. Via light and textile Industries eMabhodini to Newcastle via Protection Service turn right Allen Street proceed turn left at Kirkland Street, turn right at Voortrekker Street proceed across Terminus Street, enter approved Newcastle Taxi Rank. Return with same route to Madadaeni Township.</p>



## transport

Department:  
Transport  
Province of KwaZulu-Natal

## GAZETTE

LGKZNG07-2016-  
APR

REGION: ALL

12.9	<p>Route 8 From R-Section Taxi Rank R826 House right, enter road between R-Section and Section 6, turn left Rasta Pazza Shop, straight, via Zenzele Shopping Complex, via Madadeni Hospital, turn right at intersection, via Cripple Centre and via Circuit Office, via Amajuba Technology Centre, turn left enter Section 2, via Amajuba College, via Magistrates Offices and Madadeni Police Service, turn left at Ingagane intersection robot Road 483, via Matukusa new settlement, at Amatukusa robot, turn right into Asiphephe Road, proceed straight enter Albert Wessels Road, via Emabhodini Textile and Light Industries.</p> <p>ALTERNATIVE ROUTE From Egesini Section 7 R via Khulakahle Creche, via Mcebowlwazi Primary School, turn right at Mcebowlwazi Primary School, turn left at L Post Office Box, turn left at House L597, turn right at Mazulu High School, turn left at Zenzele Supermarket, via Madadeni Hospital, turn right at road intersection, via Cripple Centre, via Education Circuit Office, via Amajuba Technology, turn left, enter Section 2 road, via Amajuba College, via Magistrates Office and SAPS Station, proceed straight, via Ikhwezi Station, turn right at Asiphephe Road, enter Albert Wessels Road, via Amabhodini proceed straight, via Protection Services, turn right, enter Allen Street, proceed straight, turn left at Kirkland Street, turn right at Voortrekker Street, proceed across Terminal Street, enter Newcastle Approved Taxi Rank and return with same route to Madadeni Section</p>
12.10	<p>ROUTE 9</p> <p>LISTER FARM/SIZANANI SCHOOL</p> <p>Gravel Road, via Sizamokuhle Primary, via Family Pack Store, turn right straight, across the Theku River/Buthelezi Shop 1087, Via Hloniphani Rest on the right, enter P 1 Section (MTN Arial) Buhlebomshado Shop, turn left at Mkhulukhulu Store, turn right at Kusakusa/Something XM Section, via Eyakho Complex go straight via Ekuphakameni Store, turn left at Lokothwayo Brick Blocks, turn right at Ekhamduze Liquor Store L Section, via Madoda Butchery and Café Enterprise, turn right at Madadeni Brewery via Virginia Supermarket, via Madadeni Light Textile Industries, via Binda Building Material Supply Store, straight Moyomuhle Taxi Rank via Community Centre. At robot turn right enter main road from Newcastle to Osizweni Utrecht- straight across Ingagane River robot to the next robot via Keyway Motors, return right to Albert Wessels Drive or straight, via Railway Station Karbochem off-ramp, turn left enter N11 about 1 kilometer drive turn right into Allen Street, via Arbor Park straight into Town (Allen Street) turn left at Kirkland Street, turn right and drive across street enter approved Newcastle Taxi Rank.</p>
12.11	<p>ROUTE 10</p> <p>JOBSTOWN / EMASONDEZA ROUTE From Kwadanisa stop Jobstown, turn right on Road D1335, Via Zuka Trust Farm, turn left Jobstown School and Isikhalisezwe S. Primary School, proceed across Theku River, via Maskraal proceed straight, enter Section Madadeni, turn right at Iscor Hostel, via Iscor Hostel (Ingqayi Hostel) proceed straight turn left at eMatsheni Amhlophe, turn right at corner house KwaMdlalose proceed straight turn left Shoprite Checkers enter Checkers approved Taxi Rank off-load and return with same route to Masondeza.</p> <p>ALTERNATIVE ROUTE From KwaMdlalose corner house proceed straight via Checkers Shopping Center, via Section 3 Clinic, turn right at road intersection proceed straight via KwaSibali turn left at Methodist Church proceed straight via Section 1 Taxi Rank via Ekhuzani, via Embongolweni, via BP Garage, via Ikhwezi Section, via Madadeni Police Station at the robot turn left proceed straight enter Magistrate and Welfare Office parking and load / offload. Return the same route to Madadeni Checkers.</p>



## transport

Department:  
Transport  
Province of KwaZulu-Natal

## GAZETTE

LGKZNG07-2016-  
APR

REGION: ALL

12.12	<p><b>ROUTE 11</b> SIBHASHA (KILBARCHAN) From Newcastle Taxi Rank, turn left into Terminus Street, Turn right at Voortrekker Street, turn left at Kirkland Street, and turn right at Allen Street." OR ALTERNATIVE From Newcastle Taxi Rank, turn right at Terminus Street, turn left at Sutherland Street, turn left at Hospital via Provincial Hospital Newcastle Prison turn right into Allen Street, proceed turn right into N11 Ladysmith Road, turn right to Indian Village return same route across N11, left into Kilbarchen Village, turn left at 4th Avenue return same route turn left into Ingagane Road, turn left to Kilbarchen Golf Club return same route turn left, at Buthelezi Street via Old Power Station. Proceed straight into Ingagane Township turn left into Ingagane Club into 3rd Avenue at Ingagane Township Office return with same route to Madadeni. ALTERNATIVE ROUTE From Newcastle Taxi Rank proceed across Terminus Street, turn left at Voortrekker Street, turn right at Kirkland Street, proceed straight turn left at Sutherland Street via Pick N Pay Shopping center via Technikon SA. Turn left at Hospital Street proceed straight turn right Allen Street via Arbor Park Suburb, turn left enter N11 turn right into P483 Road to Madadeni, Osizweni and Utrecht, turn right Karbochem via Karbochem proceed straight via Roy Point Cemetery, proceed straight enter Vezibuhle Settlement (known as Empongpongweni) return with the same route to Newcastle approved Taxi Rank. ALTERNATIVE TO ROUTE 11 Turn right to Ballangeigh and return and turn left to Vezibuhle</p>
12.13	<p><b>ROUTE 12</b> FROM MADADENI TO OSIZWENI TOWNSHIP From Magistrate Office, Madadeni Township, turn left enter road between Section 2 and Municipality Offices. Turn right at BP Garage proceed straight via Imbongolweni Church, via Khuzani Shopping Centre via Methodist Church. Sections 1 proceed straight at four way stop on road between riverside houses and Section 3 turn right at KwaMaboya. Via eHashini stop. Via St Hohn Church, turn right at Checkers Shopping Center via Clinic Section 3, turn left at Clinic, and proceed via Madadeni Library, via Beer Wholesale Depot, via Mazibuye Testing Station. Proceed straight, at Zenzele Shopping Center, turn right and turn left via Madadeni Hospital road between Section 6 and Madadeni Hospital, turn left at Amazulu High School, turn right at road intersection (road between Section 6 and section 7), via Madoda Shopping Enterprise, turn right at Madadeni Brewery via Moyomuhle Taxi Rank, turn left at the robot enter road to Osizweni and Utrecht via nine mile stop, via Blaaubosch area, turn right at Empangeni, turn left enter Osizweni Township (South), proceed straight via Qhubimfundo S. P. School and via Xolani High School. Turn right at KwaMashu stop. Turn left at Mphazima Restaurant and Hlanganani Shopping Centre, proceed straight, turn right at road intersection via Osizweni Business are, via Post Office (Osizweni) and S.A.P.S. Station, turn left proceed straight to Top Tank, turn left KwaMbhoko (Sand Supply Depot) via Long Homes Housing, turn right at Matshekesheni Section, via Kwa Bob Shopping Centre, and Maskophasini, turn left at Depot. On the third road from Khuzani Shopping Centre, turn right via KwaMakhanya Shopping Center, turn right at Kwa Vilakazi corner house, via 5 Star Centre and Fire Station Osizweni, and turn right at T.V. Liquor Store. Proceed Straight via Kakalaspan Area (rural area) via Millennium Cash Store. Empompini return same route to Madadeni Township.</p>
12.14	<p><b>ROUTE 13</b> IMPONDO/BAHLOKAZI From Newcastle approved Taxi Rank, turn right at Terminus street, turn left at Gurtherland Street, turn right at Scotts Street, via Pick n Pay Shopping Centre, proceed straight via Capricornia Hotel, enter Boundary Street at Lenoxton Township, proceed via Caltex Garage (Petrol), via Richview Civic Hall, via Babs Scrap yard, via Ncandu Combined School, turn left at Chemsford Road, via Farmers Association Auction Sale, turn right to Road D502 to Ekuseni Youth Development Centre, enter Chemsford Road, proceed straight. At Chemsford Dam, turn right into Road R621 to Bahlokazi High School. Return with the same Road R621 from Haigh School via Chemsford Water Works. Return with the same route from Gijima School R621, turn right at Chemsford Dam. Return with the same route to Newcastle approved Taxi Rank.</p>
12.15	<p><b>ROUTE 15</b> FROM NEWCASTLE TAXI RANK AND FROM MADADENI SECTION 6 TO VRYHEID From Newcastle Taxi Rank in Newcastle proceed straight across Terminus Street, into Voortrekker Street, turn left at Kirkland street, turn right at Allan Street (Main Street) proceed straight via Arbor Park Suburbs, turn left enter N11 Road proceed straight, turn right into P483 proceed straight turn left at Cavern robot to (pick up point) Section 6 return the same road to Cavern robot, turn left at Robot, enter P483 road, via Osizweni to Utrecht, turn right at Utrecht road intersection enter R34 road proceed.</p>
12.16	<p><b>ROUTE 16 NEWCASTLE TO ESTCOURT</b> From Newcastle approved Taxi Rank, turn right at Voortrekker, turn left to Kirkland Street, turn right enter Allen Street, turn right to N11, turn left to Helpmekkar, turn to Peters Road, turn right to Colense Road, turn left to R103, enter Alexandra Road, turn right to Harding street enter approved Estcourt Taxi rank. Return with the same route to Newcastle.</p>



## transport

Department:  
Transport  
Province of KwaZulu-Natal

## GAZETTE

LGKZNG07-2016-  
APR

REGION: ALL

12.17	ROUTE 17 NEWCASTLE TO LADYSMITH From Newcastle approved Taxi Rank proceed across Terminus Street enter Voortrekker Street turn left at Kirkland Street, turn right enter Allen Street, turn right to N11 join Crawshaw Street, turn left enter Ladysmith approved Taxi Rank return with the same route to Newcastle.
12.18	ROUTE 19 NEWCASTLE TO DURBAN From Newcastle approved Taxi rank, proceed across Terminus Street, turn right at Voortrekker Street, turn left into Kirkland Street, turn right enter Allen Street proceed straight, turn right to N11, turn left to Helpmekkar, turn right to Peters Road, turn right to Colenso Road, turn left to R103, turn left to N3, turn left to Alice Street, turn left to Albert Road, turn right to Mngeni Road enter approved Durban Taxi Rank corner of Umngeni Road and Osborn Road. Return with the same route to Newcastle.
12.19	ROUTE 20 MADADENI SHOPPING CENTRE TO ALL SECTIONS From Madadeni Shoprite Shopping Centre to all Sections within Madadeni Township. Pick and drop to and from and turn to Madadeni Shoprite Shopping Centre.
12.20	ROUTE 21 NEWCASTLE TAXI RANK TO NEWCASTLE TOWNLANDS From Taxi Rank into Terminus Street turn left at Voortrekker Street turn left into Kirkland Street, turn left into Allen Street, proceed straight turn right at Drakensburg Drive proceed straight, via Monte Vista, turn left into Aquamarine Drive, turn right into Amethyst Road proceed straight turn right at Drakensburg Drive, turn left into Victoria Road proceed straight via Amajuba Lodge, Checkers Shopping Centre, turn right at robot into Allen Street pick and drop to and from. Return with same route to Newcastle Taxi Rank.
12.21	ROUTE 23 FROM NEWCASTLE TAXI RANK TO MONDLO From approved Taxi Rank in Newcastle proceed straight across Terminus Street into Voortrekker Street, turn left at Kirkland Street, turn right at Allen Street proceed straight, Via Arbor Park Suburb. Turn left enter N11 Road, Turn right into P483 Road via Osizweni to Utrecht, turn right at Utrecht Road intersection enter Road R34 Road. Proceed straight at Blood River proceed straight across R33 Road enter P54 Road to Nquthu, turn left at KwaGrace Shopping Centre proceed straight on that Road enter Mondlo. Turn left to Mondlo Taxi Rank. Return same route to Newcastle.
12.22	ROUTE 24 FROM NEWCASTLE TAXI RANK TO NQUTHU From approves Taxi Rank in Newcastle proceed straight across Terminus Street into Voortrekker Street, turn left at Kirkland Street, turn right at Allen street proceed straight, via Arbor Park Suburb, turn left enter N11 Road then turn right into P483 Road via Osizweni Road to Utrecht, turn right at Utrecht Road intersection enter R34 Road. Proceed straight at Blood river crossroad proceed across R33 Road enter P54 Road to Nquthu approved Taxi Rank destination, Return same route to Newcastle.
12.23	ROUTE 25 FROM NEWCASTLE TO PAULPIETERSBURG From Newcastle Taxi Rank, proceed straight across Terminus Street into Voortrekker Street proceed straight, turn left at Kirkland Street, turn right at Allen Street proceed straight via Arbor Park Suburb, turn left enter N11 Road proceed straight, turn right into P483 via Osizweni to Utrecht, turn right at Utrecht Road intersection enter R34 road proceed straight, turn left at Blood River enter R33 Road and R34 proceed straight to Vryheid, turn left at Stilwater BP Garage proceed straight enter R33 road to Paulpietersburg turn right at Kruger Street proceed straight enter Paulpietersburg Taxi Rank. Return same route to Newcastle.
12.24	ROUTE 26 FROM MADADENI TO SECTION 6 IN NEWCASTLE TO NONGOMA From Madadeni Section 6 proceed straight to Cavan Farm robot, turn left road intersection enter P483 road, via Osizweni to Utrecht, turn right at Utrecht Road intersection enter R34 road proceed straight via Nhlazadelo School, turn left at Blood River enter R33 and R34 to Vryheid proceed straight at cross roads before reaching Vryheid on reaching R34 road proceed straight via Bhokuzulu Township enter R69 road Louwsburg, proceed straight via Driefontein, via Coronation, turn right enter R618 road via Ngome Forest, via Benedict Hospital to Nongoma Town proceed straight enter Nongoma Taxi Rank, return same route to Madadeni Section 6 and Newcastle.





## transport

Department:  
Transport  
Province of KwaZulu-Natal

## GAZETTE

LGKZNG07-2016-  
APR

REGION: ALL

12.25	<p><b>ROUTE 27</b> <b>FROM NEWCASTLE TO EMPANGENI</b> From Madadeni Section 6 and Newcastle Taxi Rank. From Newcastle Taxi Rank proceed across Terminus Street into Voortrekker Street, turn left at Kirkland Street, turn right at Allen Street proceed straight via Arbor Park Suburb, turn left into N11 road proceed straight turn right to P483 road via Blaaubosch Osizweni to Utrecht, turn right at Utrecht Road intersection enter R34 road proceed straight turn left at Bloodriver enter R33 road and R34 proceed straight via Stilwater BP Garage on road to Vryheid, turn right at cross roads before entering Vryheid proceed on R34 road via Vryheid proceed straight via Melmoth, turn left at Enkwalini Ndundulu Area proceed straight on R34 enter Empangeni Main Road turn right at Boxer Shopping Center enter ?A? Taxi Rank Empangeni, return same route to Madadeni Section 6 Newcastle</p>
12.26	<p><b>ROUTE 28</b> <b>FROM NEWCASTLE TO PONGOLA</b> From Newcastle Taxi Rank proceed straight across Terminus Street turn left at Kirkland Street turn right at Allen Street (Main Street) proceed straight via Arbor Park Suburb turn left enter N11 road, proceed straight turn right into R483 via Osizweni to Utrecht turn right at Utrecht road Intersection enter R34 road proceed straight turn left at Bloodriver Road intersection enter R33 and R34 proceed straight via Stilwater BP Garage turn right at cross road before reaching Vryheid proceed on R34 via Bhekzulu Township enter R69 road via Louwsburg turn left at Road intersection enter r66 road via Magudu, turn left enter N2 Road proceed straight enter Pongola Taxi Rank return same route to Newcastle.</p>
12.27	<p><b>ROUTE 39 FROM NEWCASTLE TO FRANKFORT</b> From Newcastle Taxi Rank exit with Voortrekker Street and turn left to 34 Kirkland Street and turn left to 31 Allen Street and turn left to road R34 turn right to R103 and turn left to R34 enter with back street Frankfort with right and turn right Namahadi Street enter into Approved Taxi Rank in Frankfort and return using the same route</p>
12.28	<p><b>ROUTE 42 FROM NEWCASTLE TO NORMANDIEN</b> From Newcastle Taxi Rank exit with Terminus Street turn left with Sutherland Street turn right with Scott Street to Lennoxton with Road P39 to Normandien pick and drop returning using same route.</p>
12.29	<p><b>ROUTE 43 FROM NEWCASTLE TO UTRECHT</b> From Newcastle Taxi Rank with Voortrekker Street turn left to 34 Kirkland Street and turn left to 31 Allen Street and turn left to join N11 road turn right to Utrecht Road and turn left to Utrecht into Approved Taxi Rank and return back using the same route.</p>
12.30	<p><b>ROUTE 45 FROM NEWCASTLE TO DUNDEE</b> From Newcastle approved Taxi Rank proceed across Terminus Street, enter Voortrekker Street turn left to Kirkland Street, turn right enter Allen Street, proceed turn left to N11 proceed straight turn left to R621 via NDH enter proceed straight via Hutternsprut turn left to Dundee enter Landman Street turn left enter Dundee approved Taxi Rank return with same route to Newcastle.</p>



## transport

Department:  
Transport  
Province of KwaZulu-Natal

## GAZETTE

LGKZNG07-2016-  
APR

REGION: ALL

1) <b>Application Number:</b> APP0047327	2) <b>Gazette Number:</b> LGKZNG07-2016-APR
3) <b>Applicant:</b> GP NKOSI <b>ID NO.</b> 5609210406081 <b>Association:</b> MADADENI TAXI OWNERS ASSOCIATION	4) <b>Applicant Address:</b> P O BOX 41 NEWCASTLE KWAZULU-NATAL 2940
5) <b>Existing Licence Holder:</b> NOT APPLICABLE <b>ID NO.</b> NOT APPLICABLE	6) <b>Existing Licence Holder Address:</b> NOT APPLICABLE
7) <b>Type of application:</b> NEW OPERATING LICENCE	8) <b>Operating Licence Number:</b> LKNKZN0130319
9) <b>Vehicle Type:</b> MINIBUS	10) 1 x 14 (SEATED) + 0 (STANDING)
11) <b>Region:</b> AMAJUBA	
12.1	<p>ROUTE 1 From KwaHofina Canan Section new settlement housing and the riverside proceed straight on road between Section 3 and Riverside Housing at four way stop proceed straight via Methodist Church via Section 1 Clinic and Taxi Rank, turn right at Section 1 Rank proceed straight turn left at KwaMavuso Corner house proceed straight turn left at Lutheran Church proceed straight turn right at Embongolweni Church, via BP Garage via Amajuba District Office Ikhwezi Section and via SAPS Station Madadeni at robot turn right to Ingagane intersection, turn right at the robot crossing Ingagane River via Matukusa New Township at Keyway Motors (Matukusa) robot proceed straight via Railway Station Karbochem, turn left enter Road N11 and turn right into Allen Street to Newcastle, via Arbor Park Town Houses, proceed on Allen Street enter Newcastle, turn left at Kirkland Street, turn right at Voortrekker Street proceed straight across Terminus Street Taxi Rank return with same route to Madadeni Township.</p> <p>OR</p> <p>Turn right at Keyway Motors robot into Albert Wesswls Road via Emabhodini (Newcastle Textile Industries and heavy engineering industry), proceed straight Engen Garage via Four way stop proceed straight, turn right at robot via Kardbro Testing Station, turn right enter Hardwick Street, turn left at Kings Hotel into Harding Street proceed straight, turn right at BP Garage and Bradlows Furnishers, into Allen Street proceed straight, turn left at Kirklands Street, turn right into Voortrekker Street proceed straight across Terminus Street enter Newcastle approved Taxi Rank return with same route to Madadeni Township.</p>
12.2	<p>ROUTE 1</p> <p>MADADENI TO NEWCASTLE</p> <p>From KwaHofina eCanan Section new settlement housing and the riverside proceed straight on road between Section 3 and Riverside Housing at four way stop proceed straight via Methodist Church via Section 1 Clinic and Taxi Rank, turn right at Section 1 rank proceed straight, turn left at KwaMavuso Corner house proceed straight, turn left at Lutheran Church proceed straight, turn right Embongolweni Church, via BP Garage, via Amajuba District Office Ikhwezi Section and via SAPS Station Madadeni at Robot, turn right to Ingagane intersection, turn right at the robot crossing Ingagane River via Railway Station Matukusa New Township at Keyway Motors (Matukusa) robot proceed straight via Railway Station Karbochem, turn left enter Road N11 and turn right into Allen Street to Newcastle, via Arbor Park Town Houses, proceed on Allen Street enter Newcastle, turn left at Kirkland Street, turn right at Voortrekker Street proceed straight across Terminus Street Taxi Rank. Return with the same route to Madadeni Township.</p> <p>OR</p> <p>Turn right at Keyway Motors robot into Albert Wessels Road via Emabhodini (Newcastle Textile Industries and heavy engineering industry). Proceed straight via Engine Garage. Via Four way stop proceed straight, turn right at robot via Kardbro Testing Station, turn right enter Hardwick Street, turn left at Kings Hotel into Harding Street proceed straight, turn right at BP Garage and Bradlows Furnishers, into Allen Street proceed straight, turn left at Kirkland Street, turn right into Voortrekker Street proceed straight across Terminus Street enter Newcastle approved Taxi Rank. Return with same route to Madadeni Township.</p>



## transport

Department:  
Transport  
Province of KwaZulu-Natal

## GAZETTE

LGKZNG07-2016-  
APR

REGION: ALL

12.3	<p><b>ROUTE 10</b></p> <p><b>JOBSTOWN / EMASONDEZA ROUTE</b></p> <p>From Kwadanisa stop Jobstown, turn right on Road D1335, Via Zuka Trust Farm, turn left Jobstown School and Isikhalisezwe S. Primary School, proceed across Theku River, via Maskraal proceed straight, enter Section Madadeni, turn right at Iscor Hostel, via Iscor Hostel (Ingqayi Hostel) proceed straight turn left at eMatsheni Amhlophe, turn right at corner house KwaMdlalose proceed straight turn left Shoprite Checkers enter Checkers approved Taxi Rank off-load and return with same route to Masondeza.</p> <p><b>ALTERNAIVE ROUTE</b></p> <p>From KwaMdlalose corner house proceed straight via Checkers Shopping Center, via Section 3 Clinic, turn right at road intersection proceed straight via KwaSibali turn left at Methodist Church proceed straight via Section 1 Taxi Rank via Ekhuzani, via Embongolweni, via BP Garage, via Ikhwezi Section, via Madadeni Police Station at the robot turn left proceed straight enter Magistrate and Welfare Office parking and load / offload. Return the same route to Madadeni Checkers.</p>
12.4	<p><b>ROUTE 11</b></p> <p><b>SIBHASHA (KILBARCHAN)</b></p> <p>From Newcastle Taxi Rank, turn left into Terminus Street, Turn right at Voortrekker Street, turn left at Kirkland Street, and turn right at Allen Street.</p> <p>OR</p> <p><b>ALTERNATIVE</b></p> <p>From Newcastle Taxi Rank, turn right at Terminus Street, turn left at Sutherland Street, turn left at Hospital via Provincial Hospital Newcastle Prison turn right into Allen Street, proceed turn right into N11 Ladysmith Road, turn right to Indian Village return same route across N11, left into Kilbarchen Village, turn left at 4th Avenue return same route turn left into Ingagane Road, turn left to Kilbarchen Golf Club return same route turn left, at Buthelezi Street via Old PowerStation. Proceed straight into Ingagane Township; turn left into Ingagane Club into 3rd Avenue at Ingagane Township Office return with same route to Madadeni.</p> <p>OR</p> <p><b>ALTERNATIVE ROUTE</b></p> <p>From Newcastle Taxi Rank proceed across Terminus Street, turn left at Voortrekker Street, turn right at Kirkland Street, proceed straight turn left at Sutherland Street via Pick 'N Pay Shopping center via Technikon SA. Turn left at Hospital Street proceed straight turn right Allen Street via Arbor Park Suburb, turn left enter N11 turn right into P483 Road to Madadeni, Osizweni and Utrecht, turn right Karbochem via Karbochem proceed straight via Roy Point Cemetery, proceed straight enter Vezibuhle Settlement (known as Empongpongweni) return with the same route to Newcastle approved Taxi Rank.</p> <p><b>ALTERNATIVE TO ROUTE 11</b></p> <p>Turn right to Ballangeigch and return and turn left to Vezibuhle</p>





## transport

Department:  
Transport  
Province of KwaZulu-Natal

## GAZETTE

LGKZNG07-2016-  
APR

REGION: ALL

12.5	<p><b>ROUTE 12</b></p> <p><b>FROM MADADENI TO OSIZWENI TOWNSHIP</b></p> <p>From Magistrate Office, Madadeni Township, turn left enter road between Section 2 and Municipality Offices. Turn right at BP Garage; proceed straight via Imbongolweni Church, via Khuzani Shopping Centre via Methodist Church. Sections 1 proceed straight at four way stop on road between riverside houses and Section 3 turn right at KwaMaboya. Via eHashini stop. Via St Hohn Church, turn right at Checkers Shopping Center via Clinic Section 3, turn left at Clinic, and proceed via Madadeni Library, via Beer Wholesale Depot, via Mazibuye Testing Station. Proceed straight, at Zenzele Shopping Center, turn right and turn left via Madadeni Hospital road between Section 6 and Madadeni Hospital, turn left at Amazulu High School, turn right at road intersection (road between Section 6 and section7), via Madoda Shopping Enterprise, turn right at Madadeni Brewery via Moyomuhle Taxi Rank, turn left at the robot enter road to Osizweni and Utrecht via nine mile stop, via Blaaubosch area, turn right at Empangeni, turn left enter Osizweni Township (South), proceed straight via Qhubimfundo S. P. School and via Xolani High School. Turn right at KwaMashu stop. Turn left at Mphazima Restaurant and Hlanganani Shopping Centre, proceed straight, turn right at road intersection via Osizweni Business are, via Post Office (Osizweni) and S.A.P.S. Station, turn left proceed straight to Top Tank, turn left KwaMbhoko (Sand Supply Depot) via Long Homes Housing, turn right at Matshekesheni Section, via Kwa Bob Shopping Centre, and Maskophasini, turn left at Depot. On the third road from Khuzani Shopping Centre, turn right via KwaMakhanya Shopping Center, turn right at Kwa Vilakazi corner house, via 5 Star Centre and Fire Station Osizweni, turn right at T.V. Liquor Store. Proceed Straight via Kakalaspán Area (rural area) via Millenium Cash Store. Empompini return same route to Madadeni Township.</p>
12.6	<p><b>ROUTE 13</b></p> <p><b>IMPONDO/BAHLOKAZI</b></p> <p>From Newcastle approved Taxi Rank, turn right at Terminus street, turn left at Gurtherland Street, turn right at Scotts Street, via Pick'n Pay Shopping Centre, proceed straight via Capricorn Hotel, enter Boundary Street at Lenoxton Township, proceed via Caltex Garage (Petrol), via Richview Civic Hall, via Bab's Scrap yard, via Ncandu Combined School, turn left at Chemsford Road, via Farmers Association Auction Sale, turn right to Road D502 to Ekuseni Youth Development Centre, enter Chemsford Road, proceed straight. At Chemsford Dam, turn right into Road R621 to Bahlokazi High School. Return with the same Road R621 from Haigh School via Chemsford Water Works. Return with the same route from Gijima School R621, turn right at Chemsford Dam. Return with the same route to Newcastle approved Taxi Rank.</p>
12.7	<p><b>ROUTE 15</b></p> <p><b>FROM NEWCASTLE TAXI RANK AND FROM MADADENI SECTION 6 TO VRYHEID</b></p> <p>From Newcastle Taxi Rank in Newcastle proceed straight across Terminus Street, into Voortrekker Street, turn left at Kirkland street, turn right at Allan Street (Main Street) proceed straight via Arbor Park Suburbs, turn left enter N11 Road proceed straight, turn right into P483 proceed straight turn left at Cavan robot to (pick up point) Section 6 return the same road to Cavan robot, turn left at Robot, enter P483 road, via Osizweni to Utrecht, turn right at Utrecht road intersection enter R34 road proceed.</p>
12.8	<p><b>ROUTE 16</b></p> <p><b>NEWCASTLE TO ESTCOURT</b></p> <p>From Newcastle approved Taxi Rank, turn right at Voortrekker, turn left to Kirkland Street, turn right enter Allen Street, turn right to N11, turn left to Helpmekkar, turn to Peters Road, turn right to Colense Road, turn left to R103, enter Alexandra Road, turn right to Harding street enter approved Estcourt Taxi rank. Return with the same route to Newcastle.</p>



## transport

Department:  
Transport  
Province of KwaZulu-Natal

## GAZETTE

LGKZNG07-2016-  
APR

REGION: ALL

12.9	<p>ROUTE 17 NEWCASTLE TO LADYSMITH</p> <p>From Newcastle approved Taxi Rank proceed across Terminus Street enter Voortrekker Street turn left at Kirkland Street, turn right enter Allen Street, turn right to N11 join Crawshaw Street, turn left enter Ladysmith approved Taxi Rank return with the same route to Newcastle.</p>
12.10	<p>ROUTE 18 NEWCASTLE TO PITERMARITZBURG</p> <p>From Newcastle approved Taxi rank proceed across Terminus Street, enter Voortrekker Street, turn left to Kirkland Street, turn right enter Allen Street, turn left to N11, turn left to Helpmekkar Road, turn right to Peters Road through Industrial, turn right to Colenso Road, turn right to N3, turn left to Church Street, turn left to East Street enter Pietermaritzburg approved Taxi Rank. Return with the same route to Newcastle.</p>
12.11	<p>ROUTE 19 NEWCASTLE TO DURBAN</p> <p>From Newcastle approved Taxi rank, proceed across Terminus Street, turn right at Voortrekker Street, turn left into Kirkland Street, turn right enter Allen Street proceed straight, turn right to N11, turn left to Helpmekkar, turn right to Peters Road, turn right to Colenso Road, turn left to R103, turn left to N3, turn left to Alice Street, turn left to Albert Road, turn right to Mngeni Road enter approved Durban Taxi Rank corner of Umngeni Road and Osborn Road. Return with the same route to Newcastle.</p>
12.12	<p>ROUTE 20 MADADENI SHOPPING CENTRE TO ALL SECTIONS</p> <p>From Madadeni Shoprite Shopping Centre to all Sections within Madadeni Township. Pick and drop to and from and turn to Madadeni Shoprite Shopping Centre.</p>
12.13	<p>ROUTE 21 NEWCASTLE TAXI RANK TO NEWCASTLE TOWNLANDS</p> <p>From Taxi Rank into Terminus Street turn left at Voortrekker Street turn left into Kirkland Street, turn left into Allen Street, proceed straight turn right at Drakensburg Drive proceed straight, via Monte Vista, turn left into Aquamarine Drive, turn right into Amethyst Road proceed straight turn right at Drakensburg Drive, turn left into Victoria Road proceed straight via Amajuba Lodge, Checkers Shopping Centre, turn right at robot into Allen Street pick and drop to and from. Return with same route to Newcastle Taxi Rank.</p>
12.14	<p>ROUTE 23 FROM NEWCASTLE TAXI RANK TO MONDLO</p> <p>From approved Taxi Rank in Newcastle proceed straight across Terminus Street into Voortrekker Street, turn left at Kirkland Street, turn right at Allen Street proceed straight, Via Arbor Park Suburb. Turn left enter N11 Road, Turn right into P483 Road via Osizweni to Utrecht, turn right at Utrecht Road intersection enter Road R34 Road. Proceed straight at Blood River proceed straight across R33 Road enter P54 Road to Nquthu, turn left at KwaGrace Shopping Centre proceed straight on that Road enter Mondlo. Turn left to Mondlo Taxi Rank. Return same route to Newcastle.</p>



## transport

Department:  
Transport  
Province of KwaZulu-Natal

## GAZETTE

LGKZNG07-2016-  
APR

REGION: ALL

12.15	<p><b>ROUTE 24</b></p> <p><b>FROM NEWCASTLE TAXI RANK TO NQUTHU</b></p> <p>From approves Taxi Rank in Newcastle proceed straight across Terminus Street into Voortrekker Street, turn left at Kirkland Street, turn right at Allen street proceed straight, via Arbor Park Suburb, turn left enter N11 Road then turn right into P483 Road via Osizweni Road to Utrecht, turn right at Utrecht Road intersection enter R34 Road. Proceed straight at Blood river crossroad proceed across R33 Road enter P54 Road to Nquthu approved Taxi Rank destination, Return same route to Newcastle.</p>
12.16	<p><b>ROUTE 25:</b> <b>FROM NEWCASTLE TO PAULPIETERSBURG</b></p> <p>From Newcastle Taxi Rank, proceed straight across Terminus Street into Voortrekker Street proceed straight, turn left at Kirkland Street, turn right at Allen Street proceed straight via Arbor Park Suburb, turn left enter N11 Road proceed straight, turn right into P483 via Osizweni to Utrecht, turn right at Utrecht Road intersection enter R34 road proceed straight, turn left at Blood River enter R33 Road and R34 proceed straight to Vryheid, turn left at Stilwater BP Garage proceed straight enter R33 road to Paulpietersburg turn right at Kruger Street proceed straight enter Paulpietersburg Taxi Rank. Return same route to Newcastle.</p>
12.17	<p><b>ROUTE 25:</b> <b>FROM NEWCASTLE TO PAULPIETERSBURG</b></p> <p>From Newcastle Taxi Rank, proceed straight across Terminus Street into Voortrekker Street proceed straight, turn left at Kirkland Street, turn right at Allen Street proceed straight via Arbor Park Suburb, turn left enter N11 Road proceed straight, turn right into P483 via Osizweni to Utrecht, turn right at Utrecht Road intersection enter R34 road proceed straight, turn left at Blood River enter R33 Road and R34 proceed straight to Vryheid, turn left at Stilwater BP Garage proceed straight enter R33 road to Paulpietersburg turn right at Kruger Street proceed straight enter Paulpietersburg Taxi Rank. Return same route to Newcastle.</p>
12.18	<p><b>ROUTE 26</b> <b>FROM MADADENI TO SECTION 6 IN NEWCASTLE TO NONGOMA</b></p> <p>From Madadeni Section 6 proceed straight to Cavan Farm robot, turn left road intersection enter P483 road, via Osizweni to Utrecht, turn right at Utrecht Road intersection enter R34 road proceed straight via Nhlazadelo School, turn left at Blood River enter R33 and R34 to Vryheid proceed straight at cross roads before reaching Vryheid on reaching R34 road proceed straight via Bhekuzulu Township enter R69 road Louwsburg, proceed straight via Driefontein, via Coronation, turn right enter R618 road via Ngome Forest , via Benedict Hospital to Nongoma Town proceed straight enter Nongoma Taxi Rank, return same route to Madadeni Section 6 and Newcastle.</p>
12.19	<p><b>ROUTE 27:</b> <b>FROM NEWCASTLE TO EMPANGENI</b></p> <p>From Madadeni Section 6 and Newcastle Taxi Rank. From Newcastle Taxi Rank proceed across Terminus Street into Voortrekker Street, turn left at Kirkland Street, turn right at Allen Street proceed straight via Arbor Park Suburb, turn left into N11 road proceed straight turn right to P483 road via Blaaubosch Osizweni to Utrecht, turn right at Utrecht Road intersection enter R34 road proceed straight turn left at Bloodriver enter R33 road and R34 proceed straight via Stilwater BP Garage on road to Vryheid, turn right at cross roads before entering Vryheid proceed on R34 road via Vryheid proceed straight via Melmoth, turn left at Enkwalini Ndundulu Area proceed straight on R34 enter Empnageni Main Road turn right at Boxer Shopping Center enter "A" Taxi Rank Empangeni, return same route to Madadeni Section 6 Newcastle</p>



## transport

Department:  
Transport  
Province of KwaZulu-Natal

## GAZETTE

LGKZNG07-2016-  
APR

REGION: ALL

12.20	<p><b>ROUTE 28</b> <b>FROM NEWCASTLE TO PONGOLA</b></p> <p>From Newcastle Taxi Rank proceed straight across Terminus Street turn left at Kirkland Street turn right at Allen Street (Main Street) proceed straight via Arbor Park Suburb turn left enter N11 road, proceed straight turn right into R483 via Osizweni to Utrecht turn right at Utrecht road Intersection enter R34 road proceed straight turn left at Bloodriver Road intersection enter R33 and R34 proceed straight via Stilwater BP Garage turn right at cross road before reaching Vryheid proceed on R34 via Bhekzulu Township enter R69 road via Louwsburg turn left at Road intersection enter R66 road via Magudu, turn left enter N2 Road proceed straight enter Pongola Taxi Rank return same route to Newcastle.</p>
12.21	<p><b>ROUTE 39</b> <b>FROM NEWCASTLE TO FRANKFORT</b></p> <p>From Newcastle Taxi Rank exit with Voltrekker Street and turn left to 34 Kirkland Street and turn left to 31 Allen Street and turn left to road R34 turn right to R103 and turn left to R34 enter with back street Frankfort with right and turn right Namahadi Street enter into Approved Taxi Rank in Franfort and return using the same route</p>
12.22	<p><b>ROUTE 42</b> <b>FROM NEWCASTLE TO NORMANDIEN</b></p> <p>From Newcastle Taxi Rank exit with Terminus Street turn left with Sutherland Street turn right with Scott Street to Lennoxton with Road P39 to Normandien pick and drop returning using same route.</p>
12.23	<p><b>ROUTE 43</b> <b>FROM NEWCASTLE TO UTRECHT</b></p> <p>From Newcastle Taxi Rank with Vortrekker Street turn left to 34 Kirkland Street and turn left to 31 Allen Street and turn left to join N11 road turn right to Utrecht Road and turn left to Utrecht into Approved Taxi Rank and return back using the same route.</p>
12.24	<p><b>ROUTE 45</b> <b>FROM NEWCASTLE TO DUNDEE</b></p> <p>From Newcastle approved Taxi Rank proceed across Terminus Street, enter Voortrekker Street turn left to Kirkland Street, turn right enter Allen Street, proceed turn left to N11 proceed straight turn left to R621 via NDH enter proceed straight via Hutternsprut turn left to Dundee enter Landman Street turn left enter Dundee approved Taxi Rank return with same route to Newcastle.</p>
12.25	<p><b>ROUTE 4</b> From KwaBester (turn off to Iscor), via Hostel, via Egesini, right at road intersection, right at Zenzele T-junction (between 4 and 5), via Wall to Wall shop, via Surgery, via Ezincwadini, via Mazibuye Testing Station, left of right via Amajuba College, via Magistrates Office, via Police Station, turn right at Ingagane Intersection and robot. At Keyway Moors proceed straight via Railway Station, via Karbochem, turn left or enter N11 Road, turn right at Allen Street, via Arbor Park, Police Station/Newcastle High School, turn left at Kirkland Street, turn right at Voortrekker Street proceed across Terminus Street enter approved Newcastle Taxi Rank. Return with same route to Madadeni Township." OR "From bester Stop T-disjunction (Iscoor PTY LTD), turn off. Turn left at eMatsheni Amhlophe proceed straight via Old KZT Depot, via World of Praise Church, turn right at T-junction, turn left at Robot Beer Wholesale, Enter road between Section 2 East and Section 5 West, turn right proceed on road, via Section 5, Amajuba College, Magistrates Office and Police Station proceed to Ingagane T-Junction, turn right to Ingagane intersection. At Kewway Motors (Matukusa) robot proceed straight via Railway Station Karbochem, turn left enter Road 11 and turn right into Allen Street to Newcastle. Via Arbor Park Town houses, proceed on Allen Street enter Newcastle, turn left at Kirkland Street, turn right at Voortrekker Street proceed across Terminus Street enter approved Newcastle Taxi Rank. Return with same route to Madadeni Township.</p>



## transport

Department:  
Transport  
Province of KwaZulu-Natal

## GAZETTE

LGKZNG07-2016-  
APR

REGION: ALL

1) <b>Application Number:</b> APP0047329	2) <b>Gazette Number:</b> LGKZNG07-2016-APR
3) <b>Applicant:</b> ZBR NGOBESE <b>ID NO.</b> 7902031142086 <b>Association:</b> NQUTHU DISTRICT PIONEERS TAXI ASSOC.	4) <b>Applicant Address:</b> P O BOX 436 NQUTHU KWA-ZULU NATAL 3135
5) <b>Existing Licence Holder:</b> CB NGOBESE <b>ID NO.</b> 7801155392081	6) <b>Existing Licence Holder Address:</b> PO BOX 228 NQUTHU 3135
7) <b>Type of application:</b> RENEWAL AND DECEASED TRANSFER	8) <b>Operating Licence Number:</b> LGKZN0203000305/1
9) <b>Vehicle Type:</b> MINIBUS	10) 1 x 15 (SEATED) + 0 (STANDING)
11) <b>Region:</b> UMZINYATHI	
12.1	ROUTE 2. ALTERNATIVE ROUTE From Nquthu Taxi Rank into R34 to Bloodriver, bypassing Utrecht, right into N11 and Proceed as in Route 1 above
12.2	ROUTE 24. From Grace Sub Rank to Vryheid, into and along P54, right into and along P34-2, into Kerk - Church Street, to the Vryheid Taxi Rank and return.
12.3	ROUTE CONDITIONS/RESTRICTIONS 1. Passengers may be picked up and / or set down only designated Taxi Ranks or Taxi Stops, which shall exclude Bus Stops. 2. On the inbound trip to Durban, Pietermaritzburg, Empangeni, Newcastle, Vryheid, Dundee, Ladysmith, and Johannesburg no passengers may be picked up on route from leaving the magisterial of Nquthu until reaching the destination rank. 3. On the return trip to Nquthu, no passengers may be set down until reaching the Magisterial District of Nquthu. 4. Entry or ranking on private property is not permitted without the written permission of the landlord, a copy of which must be supplied to the Board before uplifting the operating licence. 5. Without having entered into an agreement with the other operators on a common route, as contemplated by Section 88 (2) (b) of Act 22 of 2000, picking up or setting down of passengers on such route is not permitted. A copy of such agreement must be supplied to the Board. 6. At ranks, whether on-street or off-street, only the taxis that can be accommodated in the demarcated area may occupy the rank, excess vehicles must hold elsewhere at designated holding arrears. 7. Rank permits or letters of authority must be produced when uplifting, in respect of all ranks in Municipal arrears, in particular major towns and cities and in particular in respect of inter-provincial destinations. 8. The vehicle must be covered by motor vehicle insurance as well as personal liability insurance. 9. The allocation of any route or portion of the route is subject to the condition that has been approved and allocated in good faith and such route will be invalid should it transpire that the route or portion thereof will, or has caused conflict due to it having been approved based on incorrect or false information supplied to the Board, or as a result of an error. In such instance the operating licence must be returned to the Board for correction.
12.4	ROUTE 21  From Grace Sub Rank to Nzimande Mine, into and along P54, into R34, right into P251 and proceed to Nzimande Mine and return.
12.5	ROUTE 21. From Grace Sub Rank to Nzimande Mine, into and along P54, into R34, right into P251 and proceed to Nzimande Mine and return.



## transport

Department:  
Transport  
Province of KwaZulu-Natal

## GAZETTE

LGKZNG07-2016-  
APR

REGION: ALL

12.6	<p><b>ROUTE 3</b> <b>FROM NQUTHU TO DURBAN</b> From Nquthu Taxi Rank into and along R68 to Babanango, right into R34, passing through Melmoth, right into R66 passing through Eshowe, proceed along R66, right into R102 to Ngingindlovu and proceed to Stanger along R102, passing through Stanger and to N2, right into R1020/N2 and proceed direct to Durban into R102 into Umngeni Road (R102) setting down at Durban Station and proceed along Umngeni Road into Soldiers Way, right into Leopold Street, left into Market Street, right into Smith Street, right into Warwick Avenue, into University Avenue Taxi Rank and return along Warwick Avenue, right into Alice Street, left into Albert Street, right into Umngeni Road and return to Nquthu along the forward route in reverse.</p>
12.7	<p><b>ROUTE 5.</b> <b>FROM NQUTU TO NEWCASTLE</b> From Nquthu Taxi rank into and along into and along P54 to blood River, into R34(p41), into R37, left into N11 and proceed to Newcastle, into Allen Street at the last robot turn left and right to Newcastle Taxi rank return to Nquthu along the forward route in reverse.</p>
12.8	<p><b>ROUTE 6.</b> <b>FROM NQUTHU TO EMONDLO</b>  From Nquthu to Emondlo Taxi rank along P54, turn off at Masondo Crossing which becomes R9 picking up and dropping off en route and return along the forward route in reverse.</p>
12.9	<p><b>ROUTE 7.</b> <b>FROM NQUTHU TO VRYHEID</b> From Nquthu into and along P54, turn off at Masondo Crossing which becomes R9, proceed along Mondlo/Gobinsimbi which becomes r14 and proceed to junction of Vryheid and Melmoth Roads which becomes R43 and proceed to Utrecht Street in Vryheid. at the first robot, turn right and short left Vryheid Taxi Rank and return along the forward route in reverse. <b>RESTRICTIONS:</b> RESTRICTED FROM PICKING UP OR SETTING DOWN AT MONDLO EITHER WAY.</p>
12.10	<p><b>ROUTE 8.</b> <b>FROM NQUTHU TO NKANDLA</b> From Nquthu Taxi Rank into and along R68 to Fort louis, into and along P50-3 straight to Nkandla Taxi Rank and return along the forward route in reverse.</p>
12.11	<p><b>ROUTE 1: FROM NQUTHU TO JOHANNESBURG</b> FROM NQUTHU TAXI RANK R66 PROCEED TO MNYANDU CROSSING TURN LEFT TO R33/R68 BYPASS DUNDEE ALONG VICTORIA STREET, INTO KAREL LANDMAN, JOINING R68, RIGHT INTO AND LONG N11, BY PASS NEWCASTLE AND PROCEEDING THROUGH VOLKRUST ALONG JOUBERT STREET INTO DAN PIENAAR STREET (R543) INTO AND ALONG R23 TO STANDERTON, PASSING THROUGH STANDERTON, ALONG BOTHA STREET, LOMBARD STREET, KROG STREET INTO R23 BY PASSING GREYLINGSTAD AND BALFOUR TOWARDS HEIDELBERG, TURN RIGHT INTO N3, PROCEED DIRECT INTO VOSLOORUS TAXI RANK AND PROCEED INTO AND ALONG N17 TO GERMISTON TAXI RANK, OFF LOADING ONLY AND PROCEED DIRECT TO M2 INTO AND ALONG N12, PEASE ROAD INTO BARA CITY TAXI RANK AND RETURN INTO NQUTHU ALONG THE FORWARD ROUTE IN REVERSE.</p>
12.12	<p><b>ROUTE 2: ALTERNATIVE ROUTE</b> FROM NQUTU TAXI RANK INTO R34 TO BLOODRIVER, BYPASSING UTRECHT, RIGHT INTO N11 AND PROCEED AS IN ROUTE 1 ABOVE.</p>
12.13	<p><b>ROUTE 4</b> <b>FROM NQUTHU TO EMPANGENI</b>  From Nquthu Taxi Rank along the same route as in 3 above, up to Nkwalini along R66 at Kwalini turn left into and along R34, which becomes Main Road and proceed direct to Empangeni Taxi Rank and return the forward route in reverse.</p>





## transport

Department:  
Transport  
Province of KwaZulu-Natal

## GAZETTE

LGKZNG07-2016-  
APR

REGION: ALL

12.14	<p>ROUTE 29 FROM NQUTHU TO DUNDEE From Nquthu Taxi Rank, into P36/2 into R68, left into R33 into Victoria Street, right into Smith Street into Dundee Taxi rank and return to Nquthu along the forward route in reverse.</p> <p>CONDITIONS/RESTRICTIONS 1. The picking up and setting down of passengers on this route must be conducted strictly and in accordance with agreement between Nquthu Taxi Association and Dundee Taxi Association dated 2006.01.03. 2. The route may only be allocated to those members and vehicle for which specifically application have been made and approved by the Board.</p>
12.15	<p>ROUTE 9 FROM NQUTHU TO NONDWENI From Nquthu Taxi rank to Nondweni Taxi Rank along Main Road (P36-2 and return along the forward route in reverse. (picking up and setting down passengers en route.</p>
12.16	<p>ROUTE 27 FROM NONDWENI TO VRYHEID From Nondweni into along P63-2, left into R48(P59-4) and proceed to Mondlo - Vryheid Road Crossing which is R17, turn left into R34 and proceed into and along East Street, left into Church Street and turn left into Vryheid Taxi Rank and return along forward route in reserve.</p>
12.17	<p>ROUTE 30 FROM NQUTHU TO ULUNDI From Nquthu Taxi Rank to Ulundi Taxi Rank proceed along R68 to Babanango along R68, turn left to Gravel Road P432 down to a T-Junction from Vryheid to Melmoth (R34) right into and R34, left into and along R66 into Ulundi Taxi Rank and return with some passengers along the forward route in reserve.</p>
12.18	<p>ROUTE 31. FROM NQUTHU TO LADYSMITH From Nquthu Taxi Rank, into and along P36/1 (R68), left into R33 to Dundee, passing through Dundee along Victoria Street, into Karel Landman Street, joining R68 and proceed along R68, bypassing Glencoe, left into along N11-2 to Ladysmith. At the first Robot, turn left into Illing Road, and proceeds to Illing Road Taxi Rank and return along the forwards route in reverse. CONDITIONS/RESTRICTIONS No picking up setting down of passengers enroute between Nquthu and Ladysmith.</p>
12.19	<p>ROUTE 32 FROM NQUTHU TO PIETERMARITZBURG From Nquthu Taxi Rank proceed as per route 31 to Ladysmith. Upon entering lad to Pietermaritzburg via Dundee via which becomes R33/R68 via Glencoe R1ysmith turn left at the first traffic light into and along R44 into P325 becoming P544, into R103 bypassing Colenso into N3 and proceed direct to Pietermaritzburg. Entering Pietermaritzburg left into the church street off-ramp, right into Church Street and proceeds into the approved Taxi rank off Church Street and return along the forward route in reverse.</p>
12.20	<p>ROUTE 28 FROM NQUTHU TO QHUDENI From Nquthu Taxi Rank into and along R68 and and turn right into P16/3 to P32 KwaBaloyi Qhudeneni and return to Nquthu with along the foward route in reverse.</p>
12.21	<p>ROUTE 16 FROM SIBONGILE L1993 SUB RANK TO R68 From Sibongile along L1993 into R68 and proceed into Nquthu Taxi rank and return.</p>





## transport

Department:  
Transport  
Province of KwaZulu-Natal

## GAZETTE

LGKZNG07-2016-  
APR

REGION: ALL

12.22	ROUTE 17 FROM MABULULWANE TO NQUTHU  From Mabululwane Sub Taxi Rank into and along D1297 into R68 and proceed to Nquthu Taxi rank and return.
12.23	ROUTE 10 FROM ZICOLE TO NQUTHU  From KwaMbatha Trading Store into and along D1347, right into P54 and proceed to Nquthu Taxi rank and return along the forward route in reverse.
12.24	ROUTE 11 FROM St.AUGUSTINE'S TO NQUTHU  From Augustine's School into and along D1361, right into R68 and proceed to Nquthu Taxi Rank and return along the forward route in reserve.
12.25	ROUTE 12 FROM SILUTSHANA TO NQUTHU  From Silutshana Sub rank into and along R68 to Nquthu Taxi rank and return along the forward route in reserve
12.26	ROUTE 13 FROM HLATHI DAM TO NQUTHU  From Hlathi Dam Sub Rank into and along R68 to Nquthu Taxi rank and return along the forward route in reserve.
12.27	ROUTE 14 FROM ISANDLWANA TO NQUTHU  From Isandlwana Sub Rank into and along P58, turn left into R68 and proceed to Nquthu Taxi rank and return along the forward route in reverse.
12.28	ROUTE 15 FROM NCEPHENI TO NQUTHU  From Ncepheni Sub Taxi rank into and along P58, turn into R68 and proceed to Nquthu Taxi rank and return along the forward route in reserve.
12.29	ROUTE 17 FROM MABULULWANE TO NQUTHU From Mabululwane Sub Taxi Rank into and along D1297 into R68 and proceed to Nquthu Taxi Rank and return.
12.30	ROUTE 18. From Hlazakazi to Nquthu From Hlazakazi Sub Taxi Rank into and along D1362, into R68 and proceed to Nquthu Taxi Rank and return.
12.31	ROUTE 19. From Mbokodweni to Nquthu From Mbokodwe to Nquthu into and along L1992, into R68 proceed to Nquthu Taxi Rank and return.
12.32	ROUTE 20. From Grace Sub Rank into and along P53 to Nquthu Taxi Rank and return.
12.33	ROUTE 22. From Grace Sub Rank to Mondlo along P411 and return.
12.34	ROUTE 23. From Grace Sub Rank to Dundee, into and along P54, left into and along P34-2, into P33 into Victoria Street, right into Smith Street, into the Dundee Taxi Rank and return.

**transport**

Department:  
Transport  
Province of KwaZulu-Natal

**GAZETTE**

LGKZNG07-2016-  
APR

REGION: ALL

<b>12.35</b>	<b>ROUTE 25.</b>  From Grace Sub Rank to Kingsley, into and along P54 to Bloodriver, left into P34-2, into P33, left into Kingsley, into an approved Taxi Rank and return.
<b>12.36</b>	<b>ROUTE 26.</b>  From Grace Sub Taxi Rank to Utrecht, into and along P54, into R34 (P41), and proceed to Utrecht, left into Utrecht Taxi Rank and return.



## transport

Department:  
Transport  
Province of KwaZulu-Natal

## GAZETTE

LGKZNG07-2016-  
APR

REGION: ALL

1) <b>Application Number:</b> APP0047341	2) <b>Gazette Number:</b> LGKZNG07-2016-APR
3) <b>Applicant:</b> N HOOSEN <b>ID NO.</b> 7305055286088 <b>Association:</b> INNERCITY CIRCLE MINIBUS ASSOCIATION	4) <b>Applicant Address:</b> 608 JOHN ROSS DURBAN KWAZULU-NATAL KWA-ZULU NATAL 4001
5) <b>Existing Licence Holder:</b> NOT APPLICABLE <b>ID NO.</b> NOT APPLICABLE	6) <b>Existing Licence Holder Address:</b> NOT APPLICABLE
7) <b>Type of application:</b> NEW OPERATING LICENCE	8) <b>Operating Licence Number:</b> NOT AVAILABLE
9) <b>Vehicle Type:</b> MINIBUS	10) 1 x 14 (SEATED) + 0 (STANDING)
11) <b>Region:</b> DURBAN CENTRAL	
12.1	<p>1.1 FORWARD ROUTE NO. 1:</p> <p>FROM RANK NO. 44B, SOUTH SIDE OF ALICE STREET AND MARKET ROAD CORNER TO RANK NO. 44D IN POINT ROAD AT FISHER STREET OR TO RANK 44C INTO POINT ROAD AT SOUTHAMPTON STREET.</p> <p>ALONG ALICE STREET, INTO OLD FORT ROAD, LEFT INTO NMR AVENUE OR STANGER STREET, RIGHT INTO SOMTSEU ROAD, RIGHT INTO BRICKHILL ROAD/PLAYFAIR ROAD, RIGHT INTO OLD FORT ROAD, LEFT INTO BRICKHILL ROAD, INTO POINT ROAD, INTO RANK 44D ON POINT ROAD AT FISHER STREET OR PROCEED TO RANK 44C ONTO POINT ROAD AT SOUTHAMPTON STREET.</p> <p>1.2 FORWARD ROUTE NO. 2:</p> <p>FROM RANK 44A, SOUTH SIDE OF LEOPOLD STREET BEFORE MARKET ROAD TO RANK 44D INTO POINT ROAD AT FISHER STREET OR TO RANK 44C INTO POINT ROAD AT SOUTHAMPTON STREET.</p> <p>INTO MARKET ROAD, LEFT INTO WEST STREET, RIGHT INTO POINT ROAD INTO RANK 44D ON POINT ROAD AT FISHER STREET OR PROCEED TO RANK 44C INTO POINT ROAD AT SOUTHAMPTON STREET.</p> <p>OR</p> <p>1.3. INTO MARKET ROAD, LEFT INTO WEST STREET, LEFT INTO POINT ROAD, INTO BRICKHILL ROAD, RIGHT INTO SOMTSEU ROAD, RIGHT INTO BRICKHILL ROAD/PLAYFAIR ROAD, RIGHT INTO OLD FORT ROAD, LEFT INTO BRICKHILL ROAD, INTO POINT ROAD, INTO RANK 44D ON POINT ROAD AT FISHER STREET OR PROCEED TO RANK 44C INTO POINT ROAD AT SOUTHAMPTON STREET.</p>



## transport

Department:  
Transport  
Province of KwaZulu-Natal

## GAZETTE

LGKZNG07-2016-  
APR

REGION: ALL

12.2	<p>2. RETURN JOURNEY:</p> <p>2.1 RETURN ROUTE NO.1.</p> <p>FROM RANK 44D IN POINT ROAD AT FISHER STREET TO RANKS 44A AND 44B. Along Point Road, left into Pine Street, right into Russell Street, left into Leopold Street, [to Rank 44A on Leopold Street</p> <p>OR</p> <p>2.1.1. Into Canongate Road, Right into Warwick Avenue, into Centenary Road, into Market Road, left into Alice Street, to Rank 44B on South East corner of Alice Street and Market Road.</p> <p>OR</p> <p>2.1.2. Along Point Road, into Brickhill Road, left into Somtseu Road, left into – Stanger Street, into Prince Alfred Street, right into Ordinance Road into Leopold Street to Rank 44A on Leopold Street.</p> <p>OR</p> <p>2.1.3. From Somsue Road left into NMR Avenue into Walnut Road right into Ordinance Road – into Leopold Street – to Rank 44A on Leopold Street near Berea Station</p> <p>OR</p> <p>2.1.4. Leopold Street, Right into Warwick Avenue, into Centenary Road, “U” turns before Sydenham Road back into Centenary Road, into Market Road, left into Alice Street, to Rank 44B on south east corner of Alice Street and Market Road.</p> <p>2.2. RETURN ROUTE NO.2.</p> <p>FROM RANK 44C IN POINT ROAD AT SOUTHAMPTON STREET TO RANKS 44A AND 44B. Along Point Road, into Shepstone Street, right into Bell Street, left into Prince Street, into Gillespie Street, left into West Street - into Farewell Street, right into Smith Street, right into Warwick Avenue.</p> <p>OR</p> <p>2.2.1. Right into Point Road, into Brickhill Road, left into Somtseu Road, left into - Stanger Street, into Prince Alfred Street.</p> <p>OR</p> <p>2.2.2. NMR Avenue into Walnut Road – right into Ordinance Road, into Leopold Street – To Rank 44A on Leopold Street near Berea Station.</p> <p>OR</p> <p>2.2.3. Right into Warwick Avenue, into Centenary Road, turns right before Sydenham Road Back into Centenary Road, into Market Road, left into Alice Street, to Rank 44B on South east corner of Alice Street and Market Road.</p> <p>OR</p> <p>2.2.4. Along Point Road, into Shepstone Street into Mazzepa Street, right Winder Street, left Into Point Road, left into Pine Street, right into Russell Street, left into Leopold Street To Rank 44A on Leopold Street near Berea Station -</p> <p>OR</p> <p>2.2.5. Right into Warwick Avenue, into Centenary Road, “U-turn before Sydenham Road Back into Centenary Road, into Market Road, left into Alice Street, to Rank 44B on South east corner of Alice Street and Market Road.</p> <p>NB: PASSENGERS TO BE PICKED UP/DROPPED OFF ALONG THE ROUTE</p>
------	--



## transport

Department:  
Transport  
Province of KwaZulu-Natal

## GAZETTE

LGKZNG07-2016-  
APR

REGION: ALL

1) <b>Application Number:</b> APP0047351	2) <b>Gazette Number:</b> LGKZNG07-2016-APR
3) <b>Applicant:</b> JP NGOBESE <b>ID NO.</b> 6208135606088 <b>Association:</b> OSIZWENI TAXI ASSOCIATION	4) <b>Applicant Address:</b> P O BOX 50130 OSIZWENI KWAZULU NATAL KWA-ZULU NATAL 2953
5) <b>Existing Licence Holder:</b> NOT APPLICABLE <b>ID NO.</b> NOT APPLICABLE	6) <b>Existing Licence Holder Address:</b> NOT APPLICABLE
7) <b>Type of application:</b> NEW OPERATING LICENCE	8) <b>Operating Licence Number:</b> LKNKZN0113460
9) <b>Vehicle Type:</b> MINIBUS	10) 1 x 14 (SEATED) + 0 (STANDING)
11) <b>Region:</b> AMAJUBA	
12.1	<p><b>ROUTE 1</b> <b>LONG DISTANCE NEWCASTLE TO BENONI AND BACK</b> <b>STARTING POINT</b> <b>NEWCASTLE TERMINUS</b> From Terminus turn left to Voortrekker Street and turn left to Kirkland Street and turn left to Allen Street. Proceed till off-ramp and turn left to N11 (National Road) to Volksrust (No picking up or dropping off in Volksrust). From N11 proceed till Langsnek Street, Volksrust. Proceed till Joubert Street and turn left to Dan Pienaar Street and turn right to R23 to Standerton (No picking up or dropping off in Standerton). Proceed till Botha Street, Standerton. Proceed till Handel Street and proceed till Lombard Street and turn left to R23 to Heidelberg (No picking up or dropping off in Heidelberg), R42 past Nigel, R51 to Springs, proceed and turn left to N17 and turn left to R29 to Springs and turn left to Ermelo Road. Proceed till Second Avenue turn right to Springs Taxi Rank (Drop off on forward journey only). From there turn right to First Street and turn right to Second Street and turn left to Fourth Avenue and proceed till R29. Proceed till R51 to Benoni and turn right to Paul Kruger and turn left to Main Reef Road and turn left to Wilstead Avenue and turn left to Harpur Eve Street and turn right to Benoni Station Taxi Rank. From Benoni Station Taxi Rank turn to Luton Road and turn right to Liverpool Road and turn left to Lancaster Road, turn right to Birmingham Road turn right to Lincoln Street turn left to Commissioner Street and turn left to Van Dyk Road. Turn right to Barry Marais Road and turn right to R23 to Heidelberg, return via same roads as forward journey via Heidelberg, Standerton, Volksrust</p>
12.2	<p><b>NEWCASTLE SUBURBS (EMAKHISINI) ROUTES</b> <b>CONDITIONS:</b> PASSENGERS ARE LOADED AND OFF-LOADED ANYWHERE AT THEIR REQUEST. <b>STARTING POINT</b> <b>NEWCASTLE TERMINUS</b> From Terminus turn left to Voortrekker Road and turn left to Allen Street, proceed until Drakensberg Road intersection and turn right to Drakensberg Road, proceed and turn left to Tugela Drive and turn right to Von Eck Street, turn left to Aqua-Marine Street and turn right to Amethys Street turn right to Drakensberg Road, on the intersection turn to Victoria Road, proceed till Hardwick Street intersection and turn right to Murchison on the second intersection turn right to Voortrekker Street, proceed till Newcastle Terminus.</p>
12.3	<p><b>ROUTE 2</b> <b>NEWCASTLE TO VRYHEID</b> From Sizwe Taxi Rank in Newcastle join Voortrekker Street left into Murchison street right into Allen Street continue along Ladysmith Road, left into R23 right into Utrecht Road right into R34 left at Blood River to R34 into Vryheid continue along Kerk Street to the Station Taxi Rank in Vryheid and return over the same route. <b>TIME TABLE :</b> AS AND WHEN REQUIRED <b>TARIFF :</b> AS PER AGREEMENT <b>RESTRICTION :</b> BETWEEN NEWCASTLE AND VRYHEID NO PERSONS WILL BE PICKED UP AND ALSO BETWEEN VRYHEID AND NEWCASTLE</p>



## transport

Department:  
Transport  
Province of KwaZulu-Natal

## GAZETTE

LGKZNG07-2016-  
APR

REGION: ALL

1) <b>Application Number:</b> APP0047353	2) <b>Gazette Number:</b> LGKZNG07-2016-APR
3) <b>Applicant:</b> BG DUBE <b>ID NO.</b> 7103265462080 <b>Association:</b> NEWTOWN ABC TRANS MINIBUS OWNERS ASS.	4) <b>Applicant Address:</b> P O BOX 43012 INANDA INANDA KWA-ZULU NATAL 4309
5) <b>Existing Licence Holder:</b> NOT APPLICABLE <b>ID NO.</b> NOT APPLICABLE	6) <b>Existing Licence Holder Address:</b> NOT APPLICABLE
7) <b>Type of application:</b> NEW OPERATING LICENCE	8) <b>Operating Licence Number:</b> NOT AVAILABLE
9) <b>Vehicle Type:</b> NOT AVAILABLE	10) 1 x 0 (SEATED) + 0 (STANDING)
11) <b>Region:</b> GREATER NORTH	
12.1	<p>APPROVED ROUTES 1,2,3,4,5 NEWTOWN ABC TRANS MINIBUS OWNERS ASSOCIATION</p> <p>APPROVED ROUTES 1, 2,3,4,5 NEWTOWN ABC TRANS MINIBUS OWNERS ASSOCIATION</p> <p>ROUTE 1</p> <p>1. INNER CIRCLE ROUTES WITHIN NEWTOWN A, B, &amp;C, SOWETO &amp; INANDA GLEBE</p> <p>A. From a taxi rank corner of King Bhhekuzulu Road and an Access Road to Newtown "A", left into King Bhhekuzulu Road, turn right proceeding along King Bhhekuzulu Road, turn left before the Market, proceed along this road parallel to Soweto, proceed until intersection with King Bhhekuzulu Road, proceed to the rank corner of King Bhhekuzulu Road and the road to Inanda Newtown "A".</p> <p>B. From the rank in (1) above, left into King Bhhekuzulu Road, proceed turn left into King Bhhekuzulu Road, right into King Bhhekuzulu Road, left into unnamed road to Inanda Glebe. Turn left and proceed along an unnamed road until intersection with Soweto Grove, left into Soweto Grove, turn right into King Bhhekuzulu Drive, along Sandlwana Drive into Siyaya Road, left into King Bhhekuzulu Road, right into Khuphuka Grove, left into Phaphama Avenue, proceed turning left into Phaphama Avenue, turn right into M25.....</p> <p>C. From the rank corner of King Bhhekuzulu Road and the access road to Newtown "A", turn right into King Bhhekuzulu Road, right into an access road, left into King Bhhekuzulu Road, left into Sandlwana Drive, along Sandlwana Drive, into Siyaya Road, right into King Bhhekuzulu Road, left into Sinamuva Drive, right into Somlandela Drive, right into an unnamed road, left into Ithendele Drive, left into Ntuzuma Access Road, right into M25.....</p> <p>D. From a Taxi Rank corner of King Bhhekuzulu Road and access road to Newtown "A", right into King Bhhekuzulu Road, into access road, into Soweto Grove, right into Senzakahle Walk, right into Masicebe Way and proceed turning left into Soweto Grove, then right into King Bhhekuzulu Road, left into Sandlwana Drive and proceed as per route (B) above.</p>



## transport

Department:  
Transport  
Province of KwaZulu-Natal

## GAZETTE

LGKZNG07-2016-  
APR

REGION: ALL

12.2	<p><b>ROUTE 2</b></p> <p>2. FROM ANY OF THE ABOVE ROUTES TO THE FOLLOWING DESTINATIONS:</p> <p>2.1. Bester's taxi rank From any of the Inner Circle Routes above, into King Bhekuzulu Road, along King Bhekuzulu Road, left into Ithendele Drive, left into Ntuzuma Access Road, right into the on-ramp to the M25, right into Bester's Taxi Rank and return along the same route in reverse.</p> <p>2.2. KwaMashu crossroads From any of the Inner Circle Routes above into M25, right proceeding along M25 on-ramp, into M25, left into Mandela Road off-ramp, right into Mandela Road, and proceed turning right into Kwamashu Crossroads Taxi Rank and return along the same route in reverse.</p> <p>2.3. KwaMashu station From any of the Inner Circle Routes above into Ithendele Road into:</p> <p>2.3.1. Nyala Road, proceed along Nyala Road, right into Bhejane Road and Proceed to Kwamashu Taxi Rank and return along the same route in reverse.</p> <p>2.3.2. Nyala Road, left into Sibisi Road, right into Bhejane Road and proceed To Kwamashu Taxi Rank and return along the same route in reverse.</p>
12.3	<p><b>ROUTE 3</b></p> <p>FORWARD ROUTE: FROM ANY OF THE INNER CIRCLE ROUTE ABOVE TO:</p> <p>3. DURBAN (AND RETURN AS PER ROUTES IN 5)</p> <p>3.1. Old North Coast Road North Coast Road passes Connaught Bridge into Umgeni Road, along Umgeni Road into Soldiers Way, Soldiers Way Taxi Rank into Field Street, Leopold Street, Warwick Avenue into Centenary Road Taxi Rank.</p> <p>3.2. Via Spaghetti Junction N2 on Ramp to Spaghetti Junction along N3, into Old Dutch Road, left into Centenary Road and proceed to Centenary Road Taxi Rank.</p> <p>3.3. Via Point Along Umgeni Road, Argyle Road, Brickhill Road, Point Road, Bay Terrace, Stanger Street, Ordnance Road, left into Soldiers Way, right into Queens Street, right into Field Street, Right into Soldier's Way Taxi Rank. (RESTRICTED FROM PICKING UP OR SETTING DOWN INTERMEDIATE PASSENGERS FROM ARGYLE ROAD TO ORDNANCE ROAD ON FORWARD AND RETURN JOURNEYS).</p>
12.4	<p><b>ROUTE 4</b></p> <p>4. PINETOWN</p> <p>4.1. Along any of the Inner Circle Routes above, into and along the M25, right into the N2, into the M19/ M21 off-ramp, right into the M19, into Shepstone Road, Old Main Road, Escom Road, Shepstone Road, right into Crompton Street, right into Old Main Road, left into Anderson Road and proceed to Hill Street Taxi Rank and return along the same route in reverse.</p> <p>OR</p> <p>4.2. Old Main Road, into Richmond Road, into Trafford Road, Hillclimb Road, Khayalami Road, Circuit Road, Malcolm Road, Albert Road, Alexander Road to Westmed and return along Alexander Road, left into Richmond Road, into Old Main Road, right into Anderson Road and proceed to Hill Street Taxi Rank and return along the same route in reverse.</p>





## transport

Department:  
Transport  
Province of KwaZulu-Natal

## GAZETTE

LGKZNG07-2016-  
APR

REGION: ALL

12.5	<p><b>ROUTE 5</b></p> <p><b>5. RETURN ROUTES: DURBAN TO NEWTOWN A, B &amp; C</b></p> <p><b>5.1. Soldier's Way Taxi Rank</b></p> <p>Soldier's Way Taxi Rank, into Field Street, into Albert Street, into Umgeni Road, across Connaught Bridge, into North Coast Road; onto the M25, into Ntuzuma Access Road off-ramp, left into Ntuzuma Access Road and proceed along any of the Inner Circle Routes in reverse.</p> <p><b>5.2. Soldier's Way Taxi Rank</b></p> <p>From Soldiers Way Taxi Rank, into Field Street, left into Leopold Street, into Canongate Road, into the Western Freeway (N3), onto the N2, along the Kwamashu Highway (M25), into Ntuzuma Access Road off-ramp, left into Ntuzuma Access Road and proceed along any of the Inner Circle Routes in reverse.</p> <p><b>5.3. Centenary Road Taxi Rank</b></p> <p>From Centenary Road Taxi Rank, into Market Road, left into Alice Street, left into Albert Street, into Umgeni Road, into North Coast Road, into the M25, into Ntuzuma Access Road off-ramp, left into Ntuzuma Access Road, and proceed along any of the Inner Circle Routes in reverse.</p> <p><b>5.4. Centenary Road Taxi Rank</b></p> <p>From Centenary Taxi Rank, into Market Road, right into Leopold Street, into Canongate Road, into the Western Freeway (N3), into the N2, along the N2, into Kwamashu Highway (M25), into Ntuzuma Access Road off-ramp, left into Ntuzuma Access Road and proceed along any of the Inner Routes in reverse.</p>
------	---



## transport

Department:  
Transport  
Province of KwaZulu-Natal

## GAZETTE

LGKZNG07-2016-  
APR

REGION: ALL

1) <b>Application Number:</b> APP0047354	2) <b>Gazette Number:</b> LGKZNG07-2016-APR
3) <b>Applicant:</b> S.W. NTOMBELA <b>ID NO.</b> 5509245301085 <b>Association:</b> SIZWE TAXI ASSOCIATION	4) <b>Applicant Address:</b> PO BOX 15571 ARBOR PARK NEWCASTLE 2940
5) <b>Existing Licence Holder:</b> NOT APPLICABLE <b>ID NO.</b> NOT APPLICABLE	6) <b>Existing Licence Holder Address:</b> NOT APPLICABLE
7) <b>Type of application:</b> NEW OPERATING LICENCE	8) <b>Operating Licence Number:</b> LKNKZN0112794
9) <b>Vehicle Type:</b> MINIBUS	10) 1 x 15 (SEATED) + 0 (STANDING)
11) <b>Region:</b> AMAJUBA	
12.1	ROUTE 2 OSIZWENI TO MADADENI All section at Osizweni Township to join P483 at Jackalspan passing Empompini Teku, Khuzani then turn right to join BR2 into Madadeni passing Breuery then use any other authorised public transport route via Madadeni Shopping Center, Amajuba Regional Office use all ranking and shopping facilities.
12.2	ROUTE 3 OSIZWENI TO NEWCASTLE AND RETURN A. From Osizweni Section A,D&F via Top Rank, Ward Five towards Empompini and join Main Road P483 join N11 turn right into Allen Street turn left into Kirklands Street, turn into Voortrekker Street into Newcastle Taxi Rank. RETURN: SAME AS FORWARD ROUTE RESTRICTION: NO RESTRICTION TO AND FROM. B. From Osizweni Section C,D & F Pass Makhanya Emafour, Jakkalspan and join P483 turn N11, turn right into Allen Street left into Kirkland Street, turn right into Voortrekker Street into Newcastle Taxi Rank. RETURN: SAME AS FORWARD ROUTE. RESTRICTION: NO RESTRICTION TO AND FROM. C. From Osizweni Section C,D & F Emathangini, Emaromeni, Esitolo Esitolo, Esimbomvini, Xolani towards Empompini and join P483, turn right into Hardwick Street, left into Harding Street, right into Allen Street, left into Sutherland, turn right into Voortrekker Street into Newcastle taxi rank. RETURN: SAME AS FORWARD ROUTE RESTRICTION TO AND FROM. D. From Osizweni Section C,D & F pass Khuzani, Manzana, and join P483, turn right into Asiphepe Road, Albert Wessels Road, turn right into Hardwick Street, left into Murchison Street, turn right into Voortrekker Street into Newcastle taxi rank. RETURN: SAME AS FORWARD ROUTE, RESTRICTION: NO RESTRICTION TO AND FROM. E. From Mndozo via Dicks, join P483, turn right into Asiphepe Road, into Albert Wessels Street, turn right into Farraday Street, right into Hardwick Street, left into Murchison Street, turn right into Voortrekker Street into Newcastle taxi rank. RETURN: SAME AS FORWARD ROUTE. RESTRICTION: NO RESTRICTION TO AND FROM.
12.3	8. NEWCASTLE TO VRYHEID Sizwe Taxi Rank in Newcastle to join Voortrekker Street turn left into Murchison Street, right into Allen Street Continue with N11, turn right P483 Road, turn right to R34 road, turn left at Blood River to R34 Road into Vryheid join Kerk Street up to Vryheid Station Taxi Rank and return over the same route. RESTRICTION: PASSENGER TO BE PICKED AND DROPPED OF AT BLOOD RIVER ONLY.
12.4	9. NEWCASTLE TO PAULPIETERSBURG From Newcastle Taxi Rank join Voortrekker Street turn left into Murchison Street right into Allen Street, turn left into N11 turn right to join P483 turn right R34 turn left at Blood River to R34 towards Still Water, from Still Water turn left into Paulpietersburg Taxi Rank, return over same route.



## transport

Department:  
Transport  
Province of KwaZulu-Natal

## GAZETTE

LGKZNG07-2016-  
APR

REGION: ALL

12.5	<p><b>ROUTE 11</b> <b>OSIZWENI TO UTRECHT &amp; RETURN</b> (a) From Osizweni Section C,D&amp;E via Top Rank towards Empompini join P483 Road via Kubeka stand Eshlahleni Jackalaspans,Dicks turn off Mndozo School H\Khumalo Stand,Esiteshini,Rautmans Dairy Stop,Zimbuthu Area Stop,KwaCele Stop via either White City Emadeleni to Utrecht taxi Rank. Return as same as forward route Restriction:No restriction to and from (b) From Osizweni Section via Makhanya, Ema Four P483 Road via Enyonini Stop,Emasangweni stop Dicks bus stop,Zimbuthu Area via either White City or Emadeleni until Utrecht Taxi Rank. RETURN: SAME AS FORWARD ROUTE. RESTRICTION: NO RESTRICTION TO AND FROM. (c) From Osizweni C,D &amp;E via Top Rank,Emathangini,Emaromeni Esitolo Esibomvu Xolani towards Empompini via P483 Road to Dick turn off Mndozo bus Stop to Madeleni until Utrecht Taxi Rank. RETURN: SAME AS FORWARD ROUTE. RESTRICTION:NO RESTRICTION TO AND FROM. (d)From Osizweni Section C,D &amp;E via khuzani,Manzana &amp; join main road to P483 dicks turn off Mndozo bus Stop Zimbuthu Area,Kwacele Stop via White City or Emadeleni until Utrecht Taxi Rank. RETURN:SAME AS ORWARD ROUTE. RESTRICTION:NORESTRICTION TO AND FROM.</p>
12.6	<p><b>ROUTE 1 FROM OSIZWENI TO MADADENI</b>From Osizweni Township all Sections using authorised public road transport to join P483 at Empompini Teku,Khuzani then turn right at Teku to join BR1.</p>



## transport

Department:  
Transport  
Province of KwaZulu-Natal

## GAZETTE

LGKZNG07-2016-  
APR

REGION: ALL

1) <b>Application Number:</b> APP0047355	2) <b>Gazette Number:</b> LGKZNG07-2016-APR
3) <b>Applicant:</b> S.W. NTOMBELA <b>ID NO.</b> 5509245301085 <b>Association:</b> SIZWE TAXI ASSOCIATION	4) <b>Applicant Address:</b> PO BOX 15571 ARBOR PARK NEWCASTLE  2940
5) <b>Existing Licence Holder:</b> NOT APPLICABLE <b>ID NO.</b> NOT APPLICABLE	6) <b>Existing Licence Holder Address:</b> NOT APPLICABLE
7) <b>Type of application:</b> NEW OPERATING LICENCE	8) <b>Operating Licence Number:</b> LKNKZN0125983
9) <b>Vehicle Type:</b> MINIBUS	10) 1 x 14 (SEATED) + 0 (STANDING)
11) <b>Region:</b> AMAJUBA	
12.1	ROUTE 1 FROM OSIZWENI TO MADADENI From Osizweni Township all Sections using authorised public road transport to join P483 at Empompini Teku, Khuzani then turn right at Teku to join BR1.
12.2	ROUTE 2 OSIZWENI TO MADADENI All section at Osizweni Township to join P483 at Jackalspan passing Empompini Teku, Khuzani then turn right to join BR2 into Madadeni passing Breuery then use any other authorised public transport route via Madadeni Shopping Center, Amajuba Regional Office use all ranking and shopping facilities.
12.3	ROUTE 3 OSIZWENI TO NEWCASTLE AND RETURN A. From Osizweni Section A, D & F via Top Rank, Ward Five towards Empompini and join Main Road P483 join N11 turn right into Allen Street turn left into Kirklands Street, turn into Voortrekker Street into Newcastle Taxi Rank. RETURN: SAME AS FORWARD ROUTE RESTRICTION: NO RESTRICTION TO AND FROM. B. From Osizweni Section C, D & F Pass Makhanya Emafour, Jackalspan and join P483 turn N11, turn right into Allen Street left into Kirkland Street, turn right into Voortrekker Street into Newcastle Taxi Rank. RETURN: SAME AS FORWARD ROUTE. RESTRICTION: NO RESTRICTION TO AND FROM. C. From Osizweni Section C, D & F Emathangini, Emaromeni, Esitolo Esitolo, Esimbomvini, Xolani towards Empompini and join P483, turn right into Hardwick Street, left into Harding Street, right into Allen Street, left into Sutherland, turn right into Voortrekker Street into Newcastle taxi rank. RETURN: SAME AS FORWARD ROUTE RESTRICTION TO AND FROM. D. From Osizweni Section C, D & F pass Khuzani, Manzana, and join P483, turn right into Asiphepe Road, Albert Wessels Road, turn right into Hardwick Street, left into Murchison Street, turn right into Voortrekker Street into Newcastle taxi rank. RETURN: SAME AS FORWARD ROUTE, RESTRICTION: NO RESTRICTION TO AND FROM. E. From Mndozo via Dicks, join P483, turn right into Asiphepe Road, into Albert Wessels Street, turn right into Farraday Street, right into Hardwick Street, left into Murchison Street, turn right into Voortrekker Street into Newcastle taxi rank. RETURN: SAME AS FORWARD ROUTE. RESTRICTION: NO RESTRICTION TO AND FROM.
12.4	4. NEWCASTLE - ERMELO  From Newcastle Terminus Taxi Rank, into Voortrekaar, turn left into Kirkland Street, turn left into Allen Street, into P354T, into N11-4, pass Charlestown, pass Volkrust, pass Amersfort enter with N11 Road to Ermelo with Kerk Street and turn right into Ermelo Taxi Rank
12.5	5. NEWCASTLE - EMPANGENI  From Newcastle Taxi Rank, into Voortrekker Street, turn left to Kirkland Street, turn right to Allen Street via Arbor park suburbs, turn left into N11 Road, turn right to P486 via Blauchbosch to Utrecht, turn right to Utrecht Road, intersection enter P41(R34), turn left at Blood river on P41(R33) and R34 via Stilwater BP Garage to Vryheid, turn right at cross Roads to PP523(R34) via Vryheid, pass Melmoth, turn left to Enkwalini Ndundulu area, into P47(R34) into Empangeni Main Road, turn right at Boxer Shopping Centre 'A' Taxi Rank Empangeni.



## transport

Department:  
Transport  
Province of KwaZulu-Natal

## GAZETTE

LGKZNG07-2016-  
APR

REGION: ALL

12.6	<p>6. NEWCASTLE - PONGOLA</p> <p>From Newcastle Taxi rank, proceed straight across Terminus Street, into Voortekker Street, turn left to Kirkland Street, turn right to Allen Street, via Arbor Park Suburb, turn left to N11 turn right to P486, via Osizweni to Utrecht, turn right to Utrecht Road intersection enter P41(R34), turn left at Blood River intersection into P34-3(R33), via Stillwater BP Garage, turn right at cross Road before Vryheid into P523(R33) via Bhekuzulu Township into P46(R69), via Louwsburg, turn left at Roasd intersection into P52-3 (R66), via magudu, turn left to N2 into Pongola Taxi Rank.</p>
12.7	<p>7. NEWCASTLE TO JOHANNESBURG</p> <p>From Newcastle Taxi rank, join Voortrekker Street, left to Kirkland Street, turn left to allen Street, turn left to N11 to R23 until Pienaar Street, turn left to Allen Street, turn left to N11 to R23 until Pienaar Street in Volkrust turn left into R23, pass Greylingstrad, Balfour, turn right into N3, turn into M2, off to Harrow, into Anderson, turn right to Rissik Street, turn right to Devilliers, turn left into Wanderers, into park City Rank.</p> <p>Return journey, depart from ark City Rank, Devilliers Street, turn left Harrison Street, turn right into Commissioner Street, turn left into Simmond Street, into M2 East into N3 and then continue with same route.</p>
12.8	<p>8. NEWCASTLE TO VRYHEID</p> <p>Sizwe Taxi Rank in Newcastle to join Voortrkker Street turn left into Marrchison Street, right into Allen Street Continue with N11, turn right P483 Road, turn right to R34 road, turn left at Blod River to R34 Road into Vryheid join Kerk Street up to Vryheid Station Taxi Rank and return over the same route. RESTRICTION: PASSENGER TO BE PICKED AND DROPPED OF AT BLOOD RIVER ONLY.</p>
12.9	<p>9. NEWCASTLE TO PAULPIETERSBURG</p> <p>From Newcastle Taxi Rank join Voortrekker Street turn left into Marchison Street right into Allen Street, turn left into N11 turn right to join P483 turn right R34 turn left at Blood River to R34 towards Still Water, from Still Water turn left into Paulpietersburg Taxi Rank, return over same route.</p>
12.10	<p>10. NEWCASTLE TO ULUNDI</p> <p>From Newcastle Taxi Rank join Voortrekker street, turn left into Marchison Street, right into Allen Street, turn left into N11, turn right to join P483, turn right R34, turn left at Blood River to R34 towards Still Water continue towards Vryheid and turn right to join Memoth Road until into Ulundi turn off proceed until Ulundi Taxi Rank and return along the same route.</p>
12.11	<p>ROUTE 11 OSIZWENI TO UTRECHT &amp; RETURN</p> <p>(a) From Osizweni Section C,D&amp;E via Top Rank towards Empompini join P483 Road via Kubeka stand Eshlahleni Jackalaspam, Dicks turn off Mndozo School H\Khumalo Stand, Esiteshini, Rautmans Dairy Stop, Zimbuthu Area Stop, KwaCele Stop via either White City Emadeleni to Utrecht taxi Rank. Return as same as forward route Restriction: No restriction to and from</p> <p>(b) From Osizweni Section via Makhanya, Ema Four P483 Road via Enyonini Stop, Emasangweni stop Dicks bus stop, Zimbuthu Area via either White City or Emadeleni until Utrecht Taxi Rank. RETURN: SAME AS FORWARD ROUTE. RESTRICTION: NO RESTRICTION TO AND FROM.</p> <p>(c) From Osizweni C,D &amp;E via Top Rank, Emathangini, Emaromeni Esitolo Esibomvu Xolani towards Empompini via P483 Road to Dick turn off Mndozo bus Stop to Madeleni until Utrecht Taxi Rank. RETURN: SAME AS FORWARD ROUTE. RESTRICTION: NO RESTRICTION TO AND FROM.</p> <p>(d) From Osizweni Section C,D &amp;E via khuzani, Manzana &amp; join main road to P483 dicks turn off Mndozo bus Stop Zimbuthu Area, Kwacele Stop via White City or Emadeleni until Utrecht Taxi Rank. RETURN: SAME AS ORWARD ROUTE. RESTRICTION: NO RESTRICTION TO AND FROM.</p>
12.12	<p>12. NEWCASTLE - PIET RETIEF</p> <p>From Newcastle Taxi Rank, into Terminus Street, turn right to Voortrkker Street, turn left to Kirkland Street, turn left to Allen Street, turn left to N11, pass Charlestown, into Langsnek Street at Volkrust, turn right at De Kock Street into R543, pass Vukuzakhe Township into Van Rebeck Street at Wakkerstroom, turn left to Kruger Street into R543, pass Durkers Dorp (Mapola) into Kerk Street at Piet Retief, turn right to Zuidend street, turn left into Westend Street, into Piet Retief Taxi Rank.</p>



## transport

Department:  
Transport  
Province of KwaZulu-Natal

## GAZETTE

LGKZNG07-2016-  
APR

REGION: ALL

12.13	<p>13. NEWCASTLE - DURBAN</p> <p>From Newcastle Taxi Rank Voortrekker Street turn to Kirkland Street, turn to Allen Street turn to N11, bypass Ladysmith, Estcourt, Mooiriver, Pietermaritzburg drop passenger at Pinetown.</p>
12.14	<p>14. ROUTE TO DUNDEE</p> <p>From Newcastle Taxi Rank into Voortrekker Street, turn to Allen Street to N11, bypass Danhauser to Dundee Taxi Rank and return.</p> <p>NO PICKING UP EN ROUTE ON FORWARD JOURNEY, NO PICKING UP OR DROPPING OFF EN ROUTE ON RETURN JOURNEY.</p>
12.15	<p>15. TO LADYSMITH</p> <p>From Newcastle Taxi Rank into Voortrekker Street, turn Allen Street to N11, to Ladysmith Taxi Rank and return with passenger via same route.</p> <p>NO PICKING UP EN ROUTE ON FORWARD JOURNEY, NO PICKING UP OR DROPPING OFF EN ROUTE ON RETURN JOURNEY.</p>
12.16	<p>16. ROUTE TO PIETERMARITZBURG</p> <p>From Newcastle Taxi into Voortrekker Street turn Kirkland Street, turn Allen Street take N11 bypass Ladysmith, Estcourt to N3 bypass Mooiriver, Howick to Pietermaritzburg and return with passengers via same route.</p> <p>NO PICKING UP EN ROUTE ON FORWARD, JOURNEY, NO PICKING UP OR DROPPING OFF EN ROUTE ON RETURN JOURNEY.</p>
12.17	<p>17. Newcastle to Spring</p> <p>From Sizwe Taxi Rank Newcastle into Voortrekker street, turn left into Kirkland street left into Allen street into N11 R23 Volkrus until Pienaar street, then left into R23 again passing Greylingstad, turn right into R51 passing Balfour Nigel up to Spring into second street then to long distance taxi at model transfer centre and return on the same route.</p> <p>NO PICKING UP EN ROUTE ON FORWARD JOURNEY, NO PICKING UP OR DROPPING OFF EN ROUTE ON RETURN JOURNEY.</p>



## transport

Department:  
Transport  
Province of KwaZulu-Natal

## GAZETTE

LGKZNG07-2016-  
APR

REGION: ALL

1) <b>Application Number:</b> APP0047356	2) <b>Gazette Number:</b> LGKZNG07-2016-APR
3) <b>Applicant:</b> BG DUBE <b>ID NO.</b> 7103265462080 <b>Association:</b> NEWTOWN ABC TRANS MINIBUS OWNERS ASS.	4) <b>Applicant Address:</b> P O BOX 43012 INANDA INANDA KWA-ZULU NATAL 4309
5) <b>Existing Licence Holder:</b> NOT APPLICABLE <b>ID NO.</b> NOT APPLICABLE	6) <b>Existing Licence Holder Address:</b> NOT APPLICABLE
7) <b>Type of application:</b> NEW OPERATING LICENCE	8) <b>Operating Licence Number:</b> NOT AVAILABLE
9) <b>Vehicle Type:</b> NOT AVAILABLE	10) 1 x 0 (SEATED) + 0 (STANDING)
11) <b>Region:</b> GREATER NORTH	
12.1	<p>ROUTE 2</p> <p>2. FROM ANY OF THE ABOVE ROUTES TO THE FOLLOWING DESTINATIONS:</p> <p>2.1. Bester's taxi rank From any of the Inner Circle Routes above, into King Bhekuzulu Road, along King Bhekuzulu Road, left into Ithendele Drive, left into Ntuzuma Access Road, right into the on-ramp to the M25, right into Bester's Taxi Rank and return along the same route in reverse.</p> <p>2.2. KwaMashu crossroads From any of the Inner Circle Routes above into M25, right proceeding along M25 on-ramp, into M25, left into Mandela Road off-ramp, right into Mandela Road, and proceed turning right into Kwamashu Crossroads Taxi Rank and return along the same route in reverse.</p> <p>2.3. KwaMashu station From any of the Inner Circle Routes above into Ithendele Road into:</p> <p>2.3.1. Nyala Road, proceed along Nyala Road, right into Bhejane Road and Proceed to Kwamashu Taxi Rank and return along the same route in reverse.</p> <p>2.3.2. Nyala Road, left into Sibisi Road, right into Bhejane Road and proceed To Kwamashu Taxi Rank and return along the same route in reverse.</p>





## transport

Department:  
Transport  
Province of KwaZulu-Natal

## GAZETTE

LGKZNG07-2016-  
APR

REGION: ALL

12.2	<p>APPROVED ROUTES 1,2,3,4,5 NEWTOWN ABC TRANS MINIBUS OWNERS ASSOCIATION</p> <p>APPROVED ROUTES 1, 2,3,4,5 NEWTOWN ABC TRANS MINIBUS OWNERS ASSOCIATION</p> <p>ROUTE 1</p> <p>1. INNER CIRCLE ROUTES WITHIN NEWTOWN A, B, &amp;C, SOWETO &amp; INANDA GLEBE</p> <p>A. From a taxi rank corner of King Bhhekuzulu Road and an Access Road to Newtown "A", left into King Bhhekuzulu Road, turn right proceeding along King Bhhekuzulu Road, turn left before the Market, proceed along this road parallel to Soweto, proceed until intersection with King Bhhekuzulu Road, proceed to the rank corner of King Bhhekuzulu Road and the road to Inanda Newtown "A".</p> <p>B. From the rank in (1) above, left into King Bhhekuzulu Road, proceed turn left into King Bhhekuzulu Road, right into King Bhhekuzulu Road, left into unnamed road to Inanda Glebe. Turn left and proceed along an unnamed road until intersection with Soweto Grove, left into Soweto Grove, turn right into King Bhhekuzulu Drive, along Sandlwana Drive into Siyaya Road, left into King Bhhekuzulu Road, right into Khuphuka Grove, left into Phaphama Avenue, proceed turning left into Phaphama Avenue, turn right into M25.....</p> <p>C. From the rank corner of King Bhhekuzulu Road and the access road to Newtown "A", turn right into King Bhhekuzulu Road, right into an access road, left into King Bhhekuzulu Road, left into Sandlwana Drive, along Sandlwana Drive, into Siyaya Road, right into King Bhhekuzulu Road, left into Sinamuva Drive, right into Somlandela Drive, right into an unnamed road, left into Ithendele Drive, left into Ntuzuma Access Road, right into M25.....</p> <p>D. From a Taxi Rank corner of King Bhhekuzulu Road and access road to Newtown "A", right into King Bhhekuzulu Road, into access road, into Soweto Grove, right into Senzakahle Walk, right into Masicebe Way and proceed turning left into Soweto Grove, then right into King Bhhekuzulu Road, left into Sandlwana Drive and proceed as per route (B) above.</p>
------	--



## transport

Department:  
Transport  
Province of KwaZulu-Natal

## GAZETTE

LGKZNG07-2016-  
APR

REGION: ALL

12.3	<p><b>CONDITIONS:</b></p> <ol style="list-style-type: none"> <li>1. PASSENGERS MAY BE PICKED UP AND/OR SET DOWN ONLY AT DESIGNATED TAXI RANK OR TAXI STOP, WHICH SHALL EXCLUDE BUS STOPS.</li> <li>2. ON THE IN BOUND TRIP TO DURBAN, NO PASSENGERS MAY BE PICKED UP EN ROUTE FROM ENTERING NORTH COAST ROAD, UNTIL REACHING CENTENERY ROAD OR SOLDIERS WAY TAXI RANK</li> <li>3. ON THE RETURN TRIP TO NEWTOWN, NO PASSENGERS MAY BE SET DOWN UNTIL LEAVING THE (M25) KWA- MASHU HIGHWAY.</li> <li>4. ENTRY OR RANKING ON PRIVATE PROPERTY IS NOT PERMITTED WITHOUT WRITTEN PERMISSION OF THE LANDLORD, A COPY OF WHICH MUST BE SUPPLIED TO THE BOARD.</li> <li>5. WITHOUT HAVING ENTERED INTO AN AGREEMENT WITH OTHER OPERATORS ON A COMMON ROUTE, AS CONTEMPLATED BY SECTION 88(2)(B) OF ACT 22 OF 2000, THE PICKING UP OR SETTING DOWN OF PASSENGERS ON SUCH ROUTE IS NOT PERMITTED. A COPY OF SUCH AGREEMENT MUST BE SUPPLIED TO THE BOARD.</li> <li>6. AT RANKS, WHETHER ON STREET OR OFF STREET, ONLY THE TAXIS THAT CAN BE ACCOMODATED IN THE DEMARCATED AREA MAY OCCUPY THE RANK, EXCESS VEHICLES MUST HOLD ELSEWHERE AT DESIGNATED HOLDING AREAS.</li> <li>7. AS FOR ROUTE 2.3: RESTRICTED FROM PICKING UP OR SETTING DOWN ON THE FORWARD LEG AND FROM SETTING DOWN ON THE RETURN LEG AT NTUZUMA TRAINING COLLEGE.</li> <li>8. RESTRICTED FROM PICKING UP OR SETTING DOWN INTERMEDIATE PASSENGERS IN THE CBD OF DURBAN AND PINETOWN.</li> <li>9. ON THE INBOUND TRIP TO PINETOWN, NO PASSENGERS MAY BE PICKED UP EN ROUTE FROM ENTERING (M25) KWA MASHU HIGHWAY, UNTIL REACHING SHEPSTONE ROAD.</li> <li>10. ON RETURN TRIP TO NEWTON, NO PASSENGERS MAY BE SET DOWN UNTIL LEAVING KWAMASHU HIGHWAY (M25).</li> <li>11. RANK PERMITS OR LETTERS OF AUTHORITY MUST BE PRODUCED IN RESPECT OF ALL RANKS IN MUNICIPAL AREAS, IN PARTICULAR MAJOR TOWNS AND CITIES AND IN PARTICULAR INTER-PROVINCIAL DESTINATIONS.</li> <li>12. THE ALLOCATION OF ANY ROUTE OR PORTION OF A ROUTE IS SUBJECT TO THE CONDITION THAT IT HAS BEEN APPROVED AND ALLOCATED IN GOOD FAITH AND THAT SUCH ROUTE WILL BE INVALID SHOULD IT TRANSPIRE THAT THE ROUTE OR PORTION THEREOF WILL, OR HAS CAUSED CONFLICT DUE TO IT HAVING BEEN APPROVED BASED ON INCORRECT OR FALSE INFORMATION SUPPLIED TO THE BOARD OR AS A RESULT OF AN ERROR. IN SUCH INSTANCE THE OPERATING LICENCE MUST BE RETURNED TO THE BOARD FOR CORRECTION.</li> </ol>
12.4	<p><b>ROUTE 5</b></p> <p><b>5. RETURN ROUTES: DURBAN TO NEWTOWN A, B &amp; C</b></p> <p><b>5.1. Soldier's Way Taxi Rank</b></p> <p>Soldier's Way Taxi Rank, into Field Street, into Albert Street, into Umgeni Road, across Connaught Bridge, into North Coast Road; onto the M25, into Ntuzuma Access Road off-ramp, left into Ntuzuma Access Road and proceed along any of the Inner Circle Routes in reverse.</p> <p><b>5.2. Soldier's Way Taxi Rank</b></p> <p>From Soldiers Way Taxi Rank, into Field Street, left into Leopold Street, into Canongate Road, into the Western Freeway (N3), onto the N2, along the Kwamashu Highway (M25), into Ntuzuma Access Road off-ramp, left into Ntuzuma Access Road and proceed along any of the Inner Circle Routes in reverse.</p> <p><b>5.3. Centenary Road Taxi Rank</b></p> <p>From Centenary Road Taxi Rank, into Market Road, left into Alice Street, left into Albert Street, into Umgeni Road, into North Coast Road, into the M25, into Ntuzuma Access Road off-ramp, left into Ntuzuma Access Road, and proceed along any of the Inner Circle Routes in reverse.</p> <p><b>5.4. Centenary Road Taxi Rank</b></p> <p>From Centenary Taxi Rank, into Market Road, right into Leopold Street, into Canongate Road, into the Western Freeway (N3), into the N2, along the N2, into Kwamashu Highway (M25), into Ntuzuma Access Road off-ramp, left into Ntuzuma Access Road and proceed along any of the Inner Routes in reverse.</p>



## transport

Department:  
Transport  
Province of KwaZulu-Natal

## GAZETTE

LGKZNG07-2016-  
APR

REGION: ALL

1) <b>Application Number:</b> APP0047358	2) <b>Gazette Number:</b> LGKZNG07-2016-APR
3) <b>Applicant:</b> SIMO PHUMZILE XABA <b>ID NO.</b> 7304190441088 <b>Association:</b> OLD ESHOWE ROAD TAXI ASSOCIATION	4) <b>Applicant Address:</b> P.O. BOX 7353 EMPANGENI 3880
5) <b>Existing Licence Holder:</b> JOHN ZABA XABA <b>ID NO.</b> 6701095249089	6) <b>Existing Licence Holder Address:</b> P O BOX 7353 EMPANGENI KWA-ZULU NATAL 3880
7) <b>Type of application:</b> DECEASED TRANSFER	8) <b>Operating Licence Number:</b>
9) <b>Vehicle Type:</b> MINIBUS	10) 1 x 15 (SEATED) + 0 (STANDING)
11) <b>Region:</b> UTHUNGULU	
12.1	<p>OLD ESHOWE</p> <p>1. Old Eshowe (Ekuphumuleni) to Empangeni: Pick and drops Emhlalini, Enkwadini, KwaQhamuka, Msunduzi, Ncekwane, Ntshidi, Qedusizi, Dlamu, Matshamnyama drop passengers to Boxer Rank return doing the same.</p>
12.2	<p>2. OLD ESHOWE (MEVAMHLOPHE) TO EMPANGENI: BINGOMA, ESIPHETHWINI, ENQATHAYI, KWAMSWELI, KHELI, QHUBANDABA, MANKWANYANENI, DIPHINI, SUNDWINI, MEVAMHLOPHE DIRECT AND RETURN DOING PICK AND DROPS TO BOXER RANK EMPANGENI.</p>
12.3	<p>3. OLD ESHOWE (NQOLENI) TO EMPANGENI BHOANISI, DLANGUBO, FASIMBA, KWAMTHEMBU, MNQADAYI, NOMNYAKA, OYEMENI, NGODINI, MAKHEHLE, NTSHELUNTSHLU, MNGAMPONDO TO BOXER RANK, EMPANGENI DIRECT AND RETURN AND DROP DOING THE SAME.</p> <p>ALTERNATIVE ROUTE TO EMPANGENI TURN LEFT WEIGHTMON, STRAIGHT ALONG BIYELA STREET, TURN RIGHT BRYNE STREET, DROP OFF PASSENGERS, BACK TO THE RANK.</p>



## transport

Department:  
Transport  
Province of KwaZulu-Natal

## GAZETTE

LGKZNG07-2016-  
APR

REGION: ALL

1) <b>Application Number:</b> APP0047359	2) <b>Gazette Number:</b> LGKZNG07-2016-APR
3) <b>Applicant:</b> AM MZIZI <b>ID NO.</b> 3709020224088 <b>Association:</b> ST WENDOLINS KLAARWATER TAXI OWNERS ASS.	4) <b>Applicant Address:</b> PO BOX999 NEW GEMANY 3610
5) <b>Existing Licence Holder:</b> MB MDABE <b>ID NO.</b> 5808155497085	6) <b>Existing Licence Holder Address:</b> BEACHWOOD PARK MARIANHILL, PINETOWN KWA-ZULU NATAL 3610
7) <b>Type of application:</b> NORMAL TRANSFER	8) <b>Operating Licence Number:</b>
9) <b>Vehicle Type:</b> MINIBUS	10) 1 x 15 (SEATED) + 0 (STANDING)
11) <b>Region:</b> DURBAN WEST	
12.1	<p>APPROVED ROUTE SST WENDOLINS / KLAARWATER TAXI ASSOCIATION ROUTE 1"1. TO PINETOWN "1.1 From Approved Taxi Rank in St Wendolins turn right into M1 (Richmond Road) turn left into Abbot Francis Road, turn right into Hospital Road, left into Marianhill Hospital Taxi Rank and back into Hospital Road, turn left into Abbot Francis Road, turn left into M1 (Richmond Road) turn left into Westmead Road, turn right into Circuit Road, turn right into Clark Road, turn right into Alexander Road, turn left into M1 (Richmond Road) becoming Old Main Road, turn right into Anderson Road straight into Anderson Taxi Rank and back to St Wendolins Taxi Rank."1.2 From St Wendolins Taxi Rank along Klaarwater road to Klaarwater, turn right into Intake Road, turn left into M1 (Richmond Road), turn left into Abbot Francis Road, turn right into Hospital Road, left into Marianhill Hospital Taxi Rank and back into Hospital Road, turn left into Abbot Francis Road, turn left into M1 (Richmond Road) turn left into Westmead Road, turn right into Circuit Road, turn right into Clark Road, turn right into Alexander Road, turn left into M1 (Richmond Road) becoming Old Main Road, turn right into Anderson Road straight into Anderson Taxi Rank and back to Klaarwater Taxi Rank and St Wendolins Taxi Rank "1.3 From St Wendolins Taxi Rank into Klaarwater Road, right into Dermat Road to Luganda, turn left into Intake Road, turn left into M1 (Richmond Road), turn left into Abbot Francis Road, turn right into Hospital Road, left into Marianhill Hospital Taxi Rank and back into Hospital Road, turn left into Abbot Francis Road, turn left into M1 (Richmond Road) turn left into Westmead Road, turn right into Circuit Road, turn right into Clark Road, turn right into Alexander Road, turn left into M1 (Richmond Road) becoming Old Main Road, turn right into Anderson Road straight into Anderson Taxi Rank and back into Luganda Taxi Rank Klaarwater Taxi Rank and St Wendolins Taxi Rank "1.4 From St Wendolins Taxi Rank to Welbedatch West into Dermat Road turn right to Thorntree Avenue joining Savanna Drive, turn left into M1 (Richmond Road) turn left into Abbot Francis Road, turn right into Hospital Road, left into Marianhill Hospital Taxi Rank and back into Hospital Road, turn left into Abbot Francis Road, turn left into M1 (Richmond Road) turn left into Westmead Road, turn right into Circuit Road, turn right into Clark Road, turn right into Alexander Road, turn left into M1 (Richmond Road) becoming Old Main Road, tu</p>
12.2	<p>ST WENDOLINS TO DURBAN VIA JACOBS</p> <p>From St Wendolins Taxi Rank to Welbedatch West into Derman Road turn right into Thorntree Avenue joining Savanna Drive, turn right into M1 (Higginson Highway), turn left into South Coast Road (R102) turn left into Barrier Lane, turn left into Quality Street, turn left into Balfour Road into Jacobs Road, turn right into M4 proceed to Durban, turn left into Smith Street, turn right into Warwick Avenue Taxi Rank No.107 Warwick Avenue and return to St Wendolins Taxi Rank.</p>
12.3	<p>ST WENDOLINS TO ISIPINGO</p> <p>From St Wendolins Taxi Rank to Welbedatch West into Dermat Road turn right into Thorntree Avenue joining Savanna Drive, turn right into M1 (Higginson Highway), turn left into South Coast Road (R102) turn left into Prince Mcwayizeni Drive, left into Old Main Road (M35), right Alexander Avenue into Taxi Rank and back to Welbedatch West and St Wendolins Taxi Rank.</p>



## transport

Department:  
Transport  
Province of KwaZulu-Natal

## GAZETTE

LGKZNG07-2016-  
APR

REGION: ALL

### 12.4 ST WENDOLINS TO DURBAN

2.1 From Approved Taxi Rank in St Wendolins, turn right into M1 (Richmond Road) turn right into N3 turn left into Old Ducht Road, turn right into Market Road, right into Service Road behind English Market, right into Warwick Avenue Rank No.107 and return.

2.2 From St Wendolins Taxi Rank along Klaarwater Road to Klaarwater, turn left into M1 (Richmond Road) turn right into N3 turn left into Old Dutch Road, joining Alice street turn right into Soldiers Way, right into Pine Street, turn right into Russel Street, turn left into Leopold Street, left Market Road, right Service Road to English Market, right into Warwick Avenue Rank No.107 and back to Klaarwater and St Wendolins Taxi Rank.

2.3 From St Wendolins Taxi Rank along Klaarwater Road, Dermat Road to Luganda, turn left into Intake road, turn left M1 turn right into N3, turn left into Old Dutch Road, right Market Road, right Service Road behind English Market, turn left into Warwick Place proceed to Taxi Rank No.107 and back to Luganda and St Wendolins Taxi Rank.

2.4 From St Wendolins Taxi Rank to Welbedatch West into Dermat Road to Luganda turn right into Thorntree Avenue joining Savanna Drive, turn right into M1, turn left into Hans Dettman Highway (M34) into Limpus Road, left into (M5) Underwood Road, turn right into Stapleton Road, turn right M13, turn left into N3, turn left into Old Dutch Road, right Market Road, right Service Road behind English Market, right into Warwick Avenue Taxi Rank No.107 and back to Welbedatch West and St Wendolins Taxi Rank.



## transport

Department:  
Transport  
Province of KwaZulu-Natal

## GAZETTE

LGKZNG07-2016-  
APR

REGION: ALL

1) <b>Application Number:</b> APP0047375	2) <b>Gazette Number:</b> LGKZNG07-2016-APR
3) <b>Applicant:</b> MS NKOSI <b>ID NO.</b> 7407125333088 <b>Association:</b> OSIZWENI UTRECHT B.TAXI ASSOCIATION	4) <b>Applicant Address:</b> P.O BOX 1193 NEWCASTLE KWAZULU-NATAL 2940
5) <b>Existing Licence Holder:</b> ZAKHELE ABEDNEGO MNTAMBO <b>ID NO.</b> 4709195365087	6) <b>Existing Licence Holder Address:</b> PO BOX 189 JAKALSPAN OSIZWENI 2952
7) <b>Type of application:</b> NORMAL TRANSFER	8) <b>Operating Licence Number:</b>
9) <b>Vehicle Type:</b> MINIBUS	10) 1 x 15 (SEATED) + 0 (STANDING)
11) <b>Region:</b> AMAJUBA	
12.1	Route 28 From Newcastle Taxi Rank, Terminus Street, left into Kirkland Street, left into Allen Street, right into Drakensberg, left into Tugela Street (Incandu Park), right into HJ van Eck Street, left into Aquamarine Street, right Amethyst Street, right Drakensberg Street, left into Victoria Road, right into Allen Street Taxi Rank
12.2	Route 6 From Khuzani Taxi Rank in Osizweni OSIZ 7 Street, turn right into OSIZ 8 Street, turn left into OSIZ5 Street, turn right into OSIZ 2 Street, turn left into P296 Street, turn left into MR483, turn left into N11 Road, turn right into Allen Street, turn left into Kirkland Street, right into Voortrekker Street, right into Terminus Street Taxi Rank Newcastle and return
12.3	Route 5 From Enhlokweni School OA 1 Street, turn left into OA 23 Street, turn right into OSIZ 2 Street, turn left into P296 Street, turn left into MR483, turn right into Albert Wessels Street, right into Hardwick Street, left into Harding Street, right into Allen Street, left into Kirkland Street, turn right into Voortrekker Street to Terminus Street Taxi Rank Newcastle and return
12.4	Route 4 From Osizweni Post Office OSIZ3 Street, turn right into OSIZ 2 Street, turn right into OB 2 Street, turn left OSIZ 1 Street, turn left into MR483, turn left into N11 Road, right into Allen Street, left into Kirkland Street, turn right into Voortrekker Street to Terminus Street Taxi Rank Newcastle and return
12.5	FROM NEWCASTLE TAXI RANK, LEFT KIRKLAND, RIGHT ALLEN STREET, LEFT N11, RIGHT MR483, RIGHT R34 LEFT R33 ONTO R69 RIGHT INTO R618 TO NONGOMA TAXI RANK AND RETURN.
12.6	Route 37  From Newcastle Taxi Rank turn left into Kirkland Street then turns right into Allen Street then turns left into N11 then turns right into MR483 then turns right into R34 then into the Taxi rank in Empangeni and return.
12.7	FROM NEWCASTLE TAXI RANK LEFT KIRKLAND RIGHT ALLEN STREET LEFT N11 RIGHT MR483 RIGHT R34 ONTO NKANDE ROAD TO NQUTHU TAXI RANK AND RETURN.
12.8	FROM NEWCASTLE TAXI RANK, LEFT KIRKLAND RIGHT ALLEN LEFT N11 LEFT MR483 RIGHT R34 LEFT R33 RIGHT DUMBE TAXI RANK IN PAULPIETERSBURG AND RETURN.
12.9	FROM NEWCASTLE TAXI RANK, LEFT INTO KIRKLAND RIGHT ALLEN STREET LEFT MR483 RIGHT R34 LEFT R33 LEFT TO R33 VRYHEID TAXI RANK AND RETURN.
12.10	FROM NEWCASTLE TAXI RANK, LEFT KIRKLAND, RIGHT ALLEN STREET, RIGHT N11, LEFT N3, LEFT INTO ALICE STREET LEFT INTO ALBERT STREET RIGHT TO UMGENI ROAD DURBAN TAXI RANK AND RETURN.
12.11	FROM NEWCASTLE TAXI RANK, LEFT KIRKLAND, RIGHT ALLEN STREET, RIGHT N11, LEFT INTO N3 RIGHT INTO CHURCH STREET TO PIETERMARITZBURG TAXI RANK AND RETURN.
12.12	Route 31 From Newcastle Taxi Rank, left Kirkland right Allen Street right N11 left R621 left R68 to Dundee Taxi Rank and return
12.13	ROUTE 40 FROM UTRECHT TAXI RANK INTO R34, INTO MR483, INTO N11, INTO ALLEN STREET, RIGHT INTO VOORTREKKER STREET TO TERMINAS STREET TAXI RANK IN NEWCASTLE.



## transport

Department:  
Transport  
Province of KwaZulu-Natal

## GAZETTE

LGKZNG07-2016-  
APR

REGION: ALL

12.14	Route 30 From Newcastle Taxi Rank Terminus Street, left Kirkland Street, right Allen Street, left Oak Street (Arbor Park), left Albert Wessels, right Hardwick, left Allen, left Kirkland to Taxi Rank
12.15	Route 29 From Newcastle Taxi Rank, right into Sutherland Street, right into Kirkland Street, onto Hathorn Street, left Panorama Drive, left Boundry Road (Lennoxton), right into Link Street, into Hospital Street, left into Sutherland Street, right into Terminus Street Taxi Rank Newcastle and return
12.16	Route 16  From Grootgeluk School, turn left onto P209 Road, onto P296 Street; turn left into MR483, left into N11 Road, right into Allen Street, left into Kirkland Street, right into Voortrekker Street, right to Terminus Street Taxi Rank Newcastle and return
12.17	Route 27 From Manzana School onto OSIZ 5, left into MR483, right into Albert Wessels Street, right into Allen Street, left into Kirkland Street, right into Voortrekker Street to Terminus Street Taxi Rank Newcastle and return
12.18	Route 26 From Kabane School, Blaaubosch onto P209, left into P296, left MR483, left into N11, right into Allen Street, left into Kirkland, right into Voortrekker Street to Terminus Street Taxi Rank Newcastle and return
12.19	Route 24 From Osizweni Taxi Rank, right into MR483, left R34, right to Utrecht Taxi Rank and return
12.20	Route 22 From Dlangalala Shopping Centre, Inverness Farm, onto OSIZ9 Street, turn left into OD38 Street, turn left into OSIZ5 Street, turn right into OSIZ2 Street, turn left into P296 Street, turn left into MR483, right into Albert Wessels Street, turn right into Hardwick Street, left into Harding Street, right into Allen Street, left into Kirkland Street, right into Voortrekker Street to Terminus Street Taxi Rank Newcastle and return
12.21	Route 21 From Memezani Store, Johnstone Farm, turn right into MR483, turn right into Albert Wessels Street, right into Hardwick Street, left into Harding Street, right into Allen Street, left into Kirkland Street, right into Voortrekker Street, right into Terminus Street Taxi Rank Newcastle and return
12.22	Route 20 From Jakalaspan, Enyonini Church along MR483, left into N11 Road, right into Allen Street, into Kirkland Street, right into Voortrekker Street, right into Terminus Street Taxi Rank Newcastle and return
12.23	Route 2 From Osizweni Post Office along Osiz3 Street, turn left into OB77 Street, turn right into OB2 Street, turn left into Osiz1 Street, turn left into Osiz1 Street, turn left into MR483, left into N11, turn right into Allen Street, left into Kirkland Street, right into Voortrekker Street to Terminus Street Taxi Rank Newcastle and return
12.24	Route 19 From Dicks Farm in Osizweni along MR483, turn right into Albert Wessels Street, turn right into Hardwick Street, turn left into Harding Street, right into Allen Street, left into Kirkland Street, right into Voortrekker Street, right into Terminus Street Taxi Rank Newcastle and return
12.25	Route 18 From Umndozo Village MR483, turn left into N11 Road right into Allen Street, left into Kirkland Street, right into Voortrekker Street, right into Terminus Street Taxi Rank Newcastle and return
12.26	Route 15  From Osizweni Top Rank P209 Road to Kwa-Mdakane Taxi Rank and return
12.27	Route 23  From Osizweni Township all units to Madadeni Township all Sections and return
12.28	Route 13  From Osizweni Top Rank P209, onto P296 Street, turn left into MR483, left into N11 Road, right into Allen Street, into Kirkland Street, right into Voortrekker Street, right to Terminus Street Taxi Rank Newcastle and return
12.29	Route 12  From Osizweni High School OE27 Street, turn right into P209 Road, onto P296, turn left into MR483, turn right into Albert Wessels Street, turn right into Hardwick Street, left into Murchison Street, right into Voortrekker Street to Terminus Street Taxi Rank Newcastle and return





## transport

Department:  
Transport  
Province of KwaZulu-Natal

## GAZETTE

LGKZNG07-2016-  
APR

REGION: ALL

<b>12.30</b>	<p>Route 11</p> <p>From Osizweni High School OE27 Street, turn right OE1 Street, left OSIZ5 Street, turn right into P209 Road, onto P296 Street, turn left into MR483, right into Albert Wessels Street, turn right into Allen Street, left into Kirkland Street, right into voortrekker street, right to Terminus Street Taxi Rank Newcastle and return</p>
<b>12.31</b>	<p>Route 10</p> <p>From BOB Shopping Centre OSIZ8 Street, turn right OD17 Street, turn left OSIZ9 Street, left into OD38 Street, right into OSIZ8 Street, left OSIZ7 Street, turn right OSIZ5 Street, turn left into MR483, left into N11 Road, turn right into Allen Street, Kirkland Street, right into Voortrekker Street, turn right to Terminus Street Taxi Rank Newcastle and return</p>
<b>12.32</b>	<p>Route 1</p> <p>From Makhanya Taxi Rank in Osizweni along OA75, turn right into Osiz3 Street, turn left Osiz1, turn left into MR483, turn right into Albert Wessels Street, turn right into Hardwick Street, left into Harding Street, right into Allen Street, left into Kirkland Street, right into Voortrekker Street to Terminus Street Taxi Rank Newcastle and return.</p>
<b>12.33</b>	<p>Route 17</p> <p>From Osizweni Taxi Rank OB1 Street, turn left into MR483, right into Albert Wessels Street, right into Hardwick, left into Harding Street, right into Allen Street, left into Kirkland Street, right into Voortrekker Street, right into Terminus Street Taxi Rank Newcastle and return</p>
<b>12.34</b>	<p>Route 3</p> <p>From Makhanya Taxi Rank in Osizweni along OA75 Street, turn right into OA23 Street, turn right into OA1 Street, turn left OSIZ3 Street, turn right into OB77 Street, turn right into OB2 Street, turn left into OSIZ1 Street, turn left into MR483, turn right into Albert Wessels Street, turn right into Hardwick Street, turn left into Harding Street, right into Allen Street, left into Kirkland Street, right into Voortrekker Street to Terminus Street Taxi Rank Newcastle and return</p>
<b>12.35</b>	<p>Route 14</p> <p>From Ramlaan Store, Mafahlawana Village along P209 Road, onto P296 Street, turn left into MR483, turn right into Albert Wessels Street, right into Hardwick Street, left into Harding Street, right into Allen Street, left into Kirkland Street, right into Voortrekker Street to Terminus Street Taxi Rank Newcastle and return</p>
<b>12.36</b>	<p>Route 9</p> <p>From BOB Shopping Centre in Osizweni along OSIZ8 Street, into OSIZ10 Street, turn left OSIZ9 Street, onto OSIZ7 Street, turn right OSIZ5 Street, turn left into MR483, turn right into N11 Street, turn left into Albert Wessels Street, right into Allen Street, left into Kirkland Street, right into Voortrekker Street, right into Terminus Street Taxi Rank Newcastle and return</p>
<b>12.37</b>	<p>Route 25</p> <p>From Good Hpe Supermarket, Blaaubosch BRS, turn into BR1, turn right into MR483, right into Albert Wessels, turn right into Hardwick Street, left into Harding Street, into Allen Street, into Kirkland, right into Voortrekker Street, right to Terminus Street Taxi Rank Newcastle and return</p>
<b>12.38</b>	<p>Route 8 From BOB Shopping Centre in Osizweni OSIZ 8 Street, turn left OC1 Street, turn right OSIZ 5 Street, turn left into MR483, left into N11 Road, turn right into Allen Street, turn left into Kirkland Street, right into Voortrekker Street, right into Terminus Street Taxi Rank Newcastle and return</p>
<b>12.39</b>	<p>Route 7 From Khizani Taxi Rank in Osizweni OSIZ 5 Street, turn right into A O75 Street, turn right into OSIZ 3 Street, turn left OSIZ 1 Street, turn left into MR483, turn right into Albert Wessels Street, turn right into Hardwick Street, left into Harding Street, right into Allen Street, turn left into Kirkland Street, into Voortrekker Street, right to Terminus Street Taxi Rank Newcastle and return</p>

**transport**

Department:  
Transport  
Province of KwaZulu-Natal

**GAZETTE**

LGKZNG07-2016-  
APR

REGION: ALL

**12.40** | Route 34

## NEWCASTLE TO NQUTHU

From Newcastle Taxi Rank turn left into Kirkland then turns right into Allen Street then turns left into N11 then turns right into MR483 then turns right into R34 onto Nkande Road to Nquthu Taxi Rank and return.



## transport

Department:  
Transport  
Province of KwaZulu-Natal

## GAZETTE

LGKZNG07-2016-  
APR

REGION: ALL

1) <b>Application Number:</b> APP0047386	2) <b>Gazette Number:</b> LGKZNG07-2016-APR
3) <b>Applicant:</b> W MKHOMBE <b>ID NO.</b> 6509025261086 <b>Association:</b> NOT AVAILABLE	4) <b>Applicant Address:</b> 24 HOUIS WATTERS RD PINETOWN 3610
5) <b>Existing Licence Holder:</b> NOT APPLICABLE <b>ID NO.</b> NOT APPLICABLE	6) <b>Existing Licence Holder Address:</b> NOT APPLICABLE
7) <b>Type of application:</b> NEW OPERATING LICENCE	8) <b>Operating Licence Number:</b>
9) <b>Vehicle Type:</b> MINIBUS	10) 1 x 15 (SEATED) + 0 (STANDING)
11) <b>Region:</b> DURBAN CENTRAL	
12.1	Kwa-Dabeka A to Pinetown and return From Kwa-Dabeka A Taxi Rank, passing KK Hostel turn left into North Road, turn left into 3rd Avenue, joining Dinkelman Road, turn right into Shepstone Road, turn right into Crompton Street, turn right into Union Lane, turn left into Glenugie Road joining Moodie Street, turn left into Hill Street, into Hill Street Taxi Rank and return with Hill Street, turn left into Moodie Street join Street join Glenugie Road turn right into Lauth Street, turn left into Crompton Street, turn left into Shepstone Road turn right into Dinkelman Road turn left into North Road, and proceed to Kwa-Dabeka "A" Taxi Rank.
12.2	Kwa-Dabeka A to Durban  From Kwa-dabeka A Taxi Rank, passing KK Hostel turn left into North Road, turn right into 3rd Avenue join Dinkelman Road, joining Otto Volek Road, join Stapleton Road, join M13, join N3 turn right into Western Freeway, turn right into Grey Street turn left into West Street, turn left into Aliwal Street, turn left into Pine Street, turn right into Russel Street, turn left into Leopold Street, to City market, University Avenue turn right into Rank No. 231 Warwick Avenue and return with Warwick Avenue turn left into Cannongate Road along N3 off ramp and using the same route in the opposite direction and proceed to Kwa-Dabeka "A" Taxi Rank.
12.3	BKwa-Dabeka D to Pinetown and return From Kwa-dabeka D Taxi rank. passing Kwa-Dabeka Clinic turn right into North Road, turn right into 3rd Avenue join Dinkelman Road, turn right into Shepstone Road, turn right Crompton Street, turn right into Union Lane, turn left into Glenugie Road join Moodie Street, turn right into Hill Street, into Hill Taxi Rank and return with Hill Street, turn left into Moodie Street join Glenugie Road, turn right into Lauth Street, turn left into Crompton Street, turn left into Sheptone Road, turn right into Dinkelman Road, turn left into 1st Avenue left into North Road and proceed to Kwa-Dabeka "D" Taxi Rank.
12.4	Route 4 BKwa-Dabeka D to Durban and returnFrom Kwa-Dabeka D Taxi Rank, passing Kwa-Dabeka Clinic turn right into North Road turn right into 3rd Avenue join Dinkelman Road, join Otto Volek Road join Stapleton Road, turn left to M13 join Western Free Way, turn right into Grey Street turn left into West Street turn left into Aliwal Street turn left into Pine Street, turn right into Russel Street turn left into Leopold Street turn right into City Market University Avenue turn right into Rank No.231 Warwick Avenue and return with Warwick Avenue turn left into Cannongate Road along N3 off ramp and using the same route in the opposite direction and proceed to Kwa-Dabeka "D" Taxi Rank.
12.5	Route 5 BKK Hostel to Durban From KK Taxi Rank turn left into North Road turn right into 12th Street join Dinkelman Road Otto Volek Road join Stapleton Road turn right into M13 join N3 turn right into Western Freeway, turn right into Grey Street turn left into West Street turn left into Aliway Street turn left into Pine Street, turn right into Russel Street, turn left into leopold Street, to City Market, University Avenue turn right into Rank No.231/ Warwick Avenue and return and return with Warwick Avenue turning left into Cannongate Road along N3 off ramp and using the same route proceeding to KK Hostel Taxi Rank
12.6	BKK Hostel to Pinetown From KK Rank turn left into North Road turn right into 12th Street join Dinkelman Road turn right into Shepstone Road turn right into Crompton Street turn right into Union lane turn left into Glenugie Road join Moodie Street turn left into Hill Street into Hill Street Taxi Rank and return with Hill Street turn left into Moodie Street join Glenugie Road turn right into Lauth Street turn left into Crompton Street turn left into Shepstone Road turn right into Dunkelman Road turn right into 1st Avenue turn left into North Road turn right into and into KK Taxi Rank.



## transport

Department:  
Transport  
Province of KwaZulu-Natal

## GAZETTE

LGKZNG07-2016-  
APR

REGION: ALL

12.7	BKK Hostel to Westmead / Motaala Farm From KK Taxi Rank turn left into North Road, turn right into 12th Street, join Dinkelman Road turn right into Shepstone Road turn left into Crompton Street turn right into Laught Street turn left into Glenugie Road turn right into Old Main Road, Richmond Road turn right into Trafford Street join Goodwood Road turn left into Mahogany Road to a Designated Taxi Stop and return along the same route to KK Taxi Rank. (11) KK to Westmead / Metrofile From KK Taxi Rank turn left into North Road turn right into 12th Street join Dinkelman Road turn right into Shepstone Road turn right into Crompton Street turn right into Laught Street turn left into Glenugie Road turn right into Old main Road Richmond Road turn right into Trafford Street join Hillclimb Road to Monza Road to a designated Taxi Stop and return along the same route to KK Taxi Rank. (111) KK to Westmead / Bakery From KK Taxi Rank turn left into North Road, turn right into 3rd Avenue join Dinkelman Road turn right into Shepstone Road turn right into Crompton Street turn right into Laught Road, turn left into Glenugie road, turn right into Old main Road Richmond Road turn right into Alexandre Road, turn left into Malcom Road turn right into Circuit Road turn right into Clark Road turn left into Alexander Road to a designated taxi stop and return along the same route to KK Taxi Rank.
12.8	Route 8 Clermont to Durban and return From Clermont Taxi Rank turn right into Clermont Road turn left into Otto Volek Road join Stapleton Road, turn right into M13 join N3, Western Free Way turn right into Grey Street turn left into West Street turn left into Aliwal Street turn left into Pine Street, turn right into Russel Street, turn left into Leopold, join Market Street, University Avenue turn right into Rank No. 231 Warwick Avenue and return with Warwick Avenue turn left into Cannongate Road into N3 off ramp and use same route to Clermont Taxi Rank.
12.9	Clermont to Pinetown and return From Clermont Taxi Rank turn right into Clermont Road join Posselt road join Shepstone Road, turn right into Crompton Street, turn right into Union lane, turn left into Glenugie Road join Moodie, turn right into Hill Street into Hill Street Taxi Rank and return with Hill Street turn left into Moodie Street join Glenugie Road turn right into Laught Street, turn left into Crompton Street, turn left into Shepstone Road join Polsselt Road Clermont Road join Clermont Road turn right into North to Clermont Taxi Rank.
12.10	Route 10 B Clermont to Westmead and return From Clermont Taxi Rank turn right into Clermont Road join Posselt Road Shepstone road, turn right into Crompton Street turn right into Laught Street turn left into Glenugie Road, turn left into Old Main Road, join Richmond Road, turn right into Trafford road join Goodwood Road, turn left into Mahogany Road a to a designated Taxi Stop and return along the same route to Clermont Taxi Rank. (ii) Clermont to Westmead/ Metrofile and return From Clermont Taxi Rank turn right into Clermont Road join Posselt Road join Shepstone Road turn right into Crompton Street turn right into Laught Street turn left into Glenugie Road turn right into Old Main Road join Richmond Road turn right into Trafford Road join Hillclimb Road to Monza Road to a designated Taxi Stop and return to Clermont Taxi Rank along the same route. (iii) Clermont to Westmead/Bakery and return From Clermont Taxi Rank turn right into Clermont Road join Posselt Road join Shepstone Road turn right into Crompton Street turn right into Laught Street turn left into Glenugie Road turn right into Old Main Road join Richmond Road turn right into Alexander Road turn left into Malcolm Road turn right into Circuit Road turn right into Clark Road turn left into Alexander Road to a designated Taxi Stop and return along the same route to Clermont Taxi Rank.
12.11	Route 8 A Clermont to Durban and return From Clermont Taxi Rank turn right into Clermont Road, join Posselt Road, turn left into Otto Volek Road Join Stapleton Road, turn right into M13 join N3, Western Free Way, turn right into Grey Street, turn left into West Street, turn left into Aliwal Street, turn left into Pine Street, turn right into Russell Street, turn left into Leopold Street, join Market Street, University Avenue turn right into Rank No.231 Warwick Avenue and return with Warwick Avenue, turn left into Cannongate Road onto N3 off Ramp and use same route to Clermont Taxi Rank.



## transport

Department:  
Transport  
Province of KwaZulu-Natal

## GAZETTE

LGKZNG07-2016-  
APR

REGION: ALL

12.12	<p>Clermont to Westmead and return</p> <p>From Clermont Taxi Rank turn into Clermont Road join Posselt Road join Shepstone Road, turn right into Crompton Street, turn right into Laught Street, turn left into Glenugie Road, turn left into Old Main Road, join Richmond Road, turn right into Trafford Road join Goodwood Road, turn left into Mahogany Road a to a designated Taxi Stop and return along the same route to Clermont Taxi Rank.</p> <p>(ii) Clermont to Westmead/Metrofile and Return</p> <p>From Clermont Taxi Rank turn right into Clermont Road join Posselt Road join Shepstone Road, turn right into Crompton Street, turn right into Lauth Street, turn left into Glenugie Road, turn right into Old Main Road join Richmond Road, turn right into Trafford Road join Hillclimb Road to Monza to a designated Taxi Stop and return to Clermont Taxi Rank along the same route.</p> <p>(iii) Clermont to Westmead/bakery and return</p> <p>From Clermont Taxi Rank turn right into Clermont Road join Posselt Road Shepstone Road, turn right into Crompton Street, turn right into Lauth Street, turn left into Glenugie Road turn right into Old Main Road join Richmond Road, turn right into Alexander Road, turn left to Malcolm Road, turn right into Circuit Road, turn right into Clark Road, turn left into Alexander Road to a designated Taxi Stop and return along the same route to Clermont Taxi Rank.</p>
12.13	<p>Clermont to Pinetown and return</p> <p>From Clermont Taxi Rank turn right into Clermont Road join Posselt Road join Shepstone Road, turn right into Crompton Street, turn right into Union Lane, turn left into Glenugie Road join Moodie Street, turn right into Hill Street into Hill Street Taxi Rank and return with Hill Street turn left into Moodie Street join Glenugie Road, turn right into Lauth Street, turn left into Crompton Street, turn left into shepstone Road join Posselt Road join Clermont Road turn right into North Road to Clermont Taxi Rank.</p>
12.14	<p>Route 0 CONDITIONS</p> <p>GENERAL CONDITIONS APPLICABLE TO ALL ROUTES:</p> <ol style="list-style-type: none"> <li>1).PASSENGERS MAY BE PICKED UP AND/OR SET DOWN ONLY AT DESIGNATED TAXI RANKS OR TAXI STOPS,WHICH SHALL EXCLUDE BUS STOPS.</li> <li>2) ON THE INBOUND TRIP TO DURBAN, NO PASSENGERS MAY BE PICKED UPEN ROUTE FROM ENTERING THE N3, UNTIL REACHING UNIVERSITY AVENUE TAXI RANK NO.231</li> <li>3) ON THE TRIP TO MOLWENI WYEBANK, NO PASSENGERS MAY BE SET DOWN UNTIL REACHING M13.</li> <li>4) ENTRY OR RANKING ON PRIVATE PROPERTY IS NOT PERMITTED WITHOUT THE WRITTEN PERMISSION OF THE LANDLORD, A COPY OF WHICH MUST BE SUPPLIED TO THE BOARD.</li> <li>5) WITHOUT HAVING ENTERED INTO AN AGREEMENT WITH OTHER OPERATORS ON A COMMON ROUTE, AS CONTEMPLATED BY SECTION 88(2) OF ACT 2000, THE PICKING UP OR SETTING OF PASSENGERS ON SUCH AGREEMENT MUST BE SUPPLIED TO THE BOARD.</li> <li>6) AT RANKS, WHETHER ON-STREET OR OFF-STREET, ONLY THE TAXIS THAT CAN BE ACCOMADATED IN THE DEMARCATED AREA MAY OCCUPY THE RANK. EXCESS VEHICLES MUST HOLD ELSEWHERE.</li> <li>7)RANK PERMITS OR LETTERS OF AUTHORITY MUST BE PRODUCED IN RESPECT OF ALL RANKS IN MUNICIPAL AREAS, IN PARTICULAR MAJOR TOWNS AND CITIES AND IN PARTICULAR INTER-PROVINCIAL DESTINATIONS.</li> <li>8) THE ALLOCATION OF ANY ROUTE OR PORTION OF ROUTE IS SUBJECT TO THE CONDITION THAT IT HAS BEEN APPROVED AND ALLOCATED IN GOOD FAITH AND THAT SUCH ROUTE WILL BE INVALID SHOULD IT TRANSPIRE THAT THE ROUTE OR PORTION THERE OF WILL, OR HAS CAUSED CONFLICT DUE TO IT HAVING BEEN APPROVED BASED ON INCORRECT OR FALSE INFORMATION SUPPLIED TO THE BOARD OR AS RESULT OF AN ERROR.IN SUCH INSTANCE THE OPERATING LICENCE MUST BE RETURNED TO THE BOARD FOR CORRECTION.</li> <li>9) THE VEHICLE MUST BE COVERED BY MOTOR VEHICLE INSURANCE AS WELL AS PERSONAL LIABILITY INSURANCE.</li> </ol>
12.15	<p>ROUTE 0CHARTER SERVICEFROM CLERMONT TAXI RANK WITHIN THE PROVINCE OF KZN ONLY.NO PICKING OR SETTING DOWN OF PASSENGERS EN ROUTE</p>



## transport

Department:  
Transport  
Province of KwaZulu-Natal

## GAZETTE

LGKZNG07-2016-  
APR

REGION: ALL

12.16	<p><b>KWA-DABEKA A TO PINETOWN AND RETURN</b></p> <p>From Kwa- Dabeka A Taxi Rank, passing KK Hostel turn left into North Road, turn left into 3rd Avenue, joining Dinkelman Road, turn right into Shepstone road, turn right into Crompton Street, turn right into Union Lane, Turn left into Glenugie Road joining Moodie Street, turn left into Hill Street, into Hill Street Taxi Rank and return with Hill Street, turn left into Moodie Street join Glenugie Road turn right into Lauth Street, turn left into Crompton Street, turn left into Shepstone Road turn right into Dinkelman road turn left into North Road, and proceed to Kwa-Dabeka "A" Taxi Rank.</p>
12.17	<p><b>KWA-DABEKA D TO PINETOWN</b></p> <p>From Kwa Dabeka, D Taxi Rank, passing Kwa- Dabeka Clinic turn right into North Road, turn right into 3rd avenue join Dinkelman Road, turn right into Shepstone Road, turn right into Crompton Street, turn right into Union Lane, turn left into Glenugie Road join Moodie Street, turn right into Hill Street, into Hill Taxi Rank and return with Hill Street, turn left into Moodie Street join Glenugie road, turn right into Lauth Street, turn left into Crompton Street, turn left into Shepstone Road, Turn right into Dinkelman road, turn left into 1st avenue, left into North Road and proceed to Kwa Dabeka "D" Taxi Rank.</p>
12.18	<p><b>KWA-DABEKA D TO DURBAN AND RETURN</b></p> <p>from Kwa Dabeka D Taxi Rang, passing Kwa-Dabeka clinic turn right into North Road, turn right into 3rd Avenue, join Dinkleman Road, join Otto Volek Road, join Stapleton Road, turn left to M13, join N3, Western Free Way, turn right into Grey Street, turn left into West Street, turn left into Aliwal Street, turn left into Pine Street, turn right into Russel Street, turn left into Leopold Street, turn right into City Market, University Avenue, turn right into Rank No. 231 Warwick Avenue and return with Warwick Avenue, turn left into Cannongate Road along N3 Off Ramp and using the same route in the opposite direction and proceed to Kwa Dabeka D Taxi Rank.</p>
12.19	<p><b>KK HOSTEL TO DURBAN AND RETURN</b></p> <p>From KK Taxi Rank turn left into North Road, turn right into 12th Street join Dinkelman road join Otto Volek road, join Stapleton Road, turn right into M13 join N3, turn right into Western Freeway, turn right into Grey Street, turn left into West Street, turn left into Ailwal Street, turn left into Pine Street, turn right into Russel Street, turn left into Leopold Street, to City Market, University Avenue, turn right into Rank No. 231/ Warwick Avenue and return with Warwick Avenue turning left into Cannongate Road along N3 Off Ramp and using the same route proceeding to KK Hostel Taxi Rank.</p>
12.20	<p><b>ROUTE 6 A</b> <b>KK HOSTEL TO PINETOWN</b></p> <p>From KK Rank turn left into North Road, turn right into 12th Street, join Dinkelman road, turn right into Shepstone Road, turn right into Crompton Street, turn right into Union Lane, turn left into Glenugie road, join Moodie Street, turn left into Hill Street into Hill Street Taxi Rank and return with Hill Street, turn left into Moodie Street, join Glenugie road, turn right into Lauth Street, turn left into Crompton Street, turn left into Shepstone Road, turn right into Dinkelman road, turn right into 1st Avenue, turn left into North Road, turn right into and into KK Taxi Rank.</p>
12.21	<p><b>ROUTE 7 A</b></p> <p>(i) <b>KK HOSTEL TO WESTMEAD/ MOTALA FARM AND RETURN</b> From KK Taxi Rank turn left into North Road, turn right into 12th Street, join Dinkelman Road, turn right into Shepstone Road, turn left into Crompton Street, turn right into Lauth Street, turn left into Glenugie Road, turn right into Old Main Road, Richmond Road, turn right into Trafford Street, join Goodwood Road, turn left into Mahogany road to a designated taxi stop and return along the same route to KK Taxi Rank.</p> <p>(ii) <b>KK TO WESTMEAD/ METROFILE AND RETURN</b> From KK Taxi Rank turn left into North Road, turn right into 12th Street join Dinkelman Road, turn right into Shepstone Road, turn right into Crompton Street, turn right into Laught Street, turn left into Glenugie Road, turn right into Old Main Road, Richmond Road, turn right into Trafford Street join Hillclimb Road, to Monza Road to a designated taxi stop, and return along the same route to KK Taxi Rank.</p> <p>(iii) <b>KK TO WESTMEAD/BAKERY AND RETURN</b> From KK Taxi Rank turn left into North Road, turn right into 3rd Avenue join Dinkelman Road, turn right into Shepstone Road, turn right into Crompton Street, turn right into Laught Road, turn left into Glenugie Road, turn right into Old Main Road, Richmond Road, turn right into Alexander Road, turn left into Malcom Road, turn right into Circuit Road, turn right into Clark Road, turn left unto Alexander Road to a designated taxi stop, and return along the same route to KK Taxi Rank.</p>



## transport

Department:  
Transport  
Province of KwaZulu-Natal

## GAZETTE

LGKZNG07-2016-  
APR

REGION: ALL

12.22	<p>ROUTE 11.B DURBAN TO PINETOWN AND RETURN From Rank No. 231 taking Cannongate Road Off-Ramp, join N3, to join M13 to join Underwood Road turn into Caversham turn left into Railway Street turn left into Hill Street and into Hill Street Taxi Rank and return along the same route in reverse</p>
12.23	<p>ROUTE 12B DURBAN TO WESTVILLE PRISON AND RETURN University Avenue Taxi Rank into Warwick Avenue, left into Cannongate Road, into Western Freeway (N3) left into Off- Ramp to Spine Road along Spine Road, right into Spine Road Ext. Leading to the Westville Prison. From Westville Prison turn left into Spine Road, turn to N3, join Western Free Way, turn right to Market Street, University Avenue turn right to Rank No.231 Warwick Avenue.No Picking up or setting down of passengers at Pavilion Shopping Centre or along Spine Road SPECIFIC CONDITIONS APPLICABLE TO ROUTE 12 THAT ROUTE 12 BE ALLOCATED ONLY TO THOSE MEMBERS WHO HAVE APPLIED FOR IT AS CONSIDERED BY THE BOARD ON 20/11/2003 LIMITED TO 20 VEHICLES ONLY</p>





## transport

Department:  
Transport  
Province of KwaZulu-Natal

## GAZETTE

LGKZNG07-2016-  
APR

REGION: ALL

1) <b>Application Number:</b> APP0047390	2) <b>Gazette Number:</b> LGKZNG07-2016-APR
3) <b>Applicant:</b> SI NYEMBE <b>ID NO.</b> 7503285336083 <b>Association:</b> MADADENI TAXI OWNERS ASSOCIATION	4) <b>Applicant Address:</b> P O BOX 4110 MADADENI KWAZULU-NATAL  2951
5) <b>Existing Licence Holder:</b> NOT APPLICABLE <b>ID NO.</b> NOT APPLICABLE	6) <b>Existing Licence Holder Address:</b> NOT APPLICABLE
7) <b>Type of application:</b> NEW OPERATING LICENCE	8) <b>Operating Licence Number:</b> LKNKZN0119936
9) <b>Vehicle Type:</b> MINIBUS	10) 1 x 15 (SEATED) + 0 (STANDING)
11) <b>Region:</b> AMAJUBA	
12.1	<p>ROUTE 1 From KwaHofina Canan Section new settlement housing and the riverside proceed straight on road between Section 3 and Riverside Housing at four way stop proceed straight via Methodist Church via Section 1 Clinic and Taxi Rank, turn right at Section 1 Rank proceed straight turn left at KwaMavuso Corner house proceed straight turn left at Lutheran Church proceed straight turn right at Embongolweni Church, via BP Garage via Amajuba District Office Ikhwezi Section and via SAPS Station Madadeni at robot turn right to Ingagane intersection, turn right at the robot crossing Ingagane River via Matukusa New Township at Keyway Motors (Matukusa) robot proceed straight via Railway Station Karbochem, turn left enter Road N11 and turn right into Allen Street to Newcastle, via Arbor Park Town Houses, proceed on Allen Street enter Newcastle, turn left at Kirkland Street, turn right at Voortrekker Street proceed straight across Terminus Street Taxi Rank return with same route to Madadeni Township.</p> <p>OR</p> <p>Turn right at Keyway Motors robot into Albert Wesswls Road via Emabhodini (Newcastle Textile Industries and heavy engineering industry), proceed straight Engen Garage via Four way stop proceed straight, turn right at robot via Kardbro Testing Station, turn right enter Hardwick Street, turn left at Kings Hotel into Harding Street proceed straight, turn right at BP Garage and Bradrows Furthers, into Allen Street proceed straight, turn left at Kirklands Street, turn right into Voortrekker Street proceed straight across Terminus Street enter Newcastle approved Taxi Rank return with same route to Madadeni Township.</p>
12.2	<p>ROUTE 1</p> <p>MADADENI TO NEWCASTLE</p> <p>From KwaHofina eCanan Section new settlement housing and the riverside proceed straight on road between Section 3 and Riverside Housing at four way stop proceed straight via Methodist Church via Section 1 Clinic and Taxi Rank, turn right at Section 1 rank proceed straight, turn left at KwaMavuso Corner house proceed straight, turn left at Lutheran Church proceed straight, turn right Embongolweni Church, via BP Garage, via Amajuba District Office Ikhwezi Section and via SAPS Station Madadeni at Robot, turn right to Ingagane intersection, turn right at the robot crossing Ingagane River via Railway Station Matukusa New Township at Keyway Motors (Matukusa) robot proceed straight via Railway Station Karbochem, turn left enter Road N11 and turn right into Allen Street to Newcastle, via Arbor Park Town Houses, proceed on Allen Street enter Newcastle, turn left at Kirkland Street, turn right at Voortrekker Street proceed straight across Terminus Street Taxi Rank. Return with the same route to Madadeni Township.</p> <p>OR</p> <p>Turn right at Keyway Motors robot into Albert Wessels Road via Emabhodini (Newcastle Textile Industries and heavy engineering industry). Proceed straight via Engine Garage. Via Four way stop proceed straight, turn right at robot via Kardbro Testing Station, turn right enter Hardwick Street, turn left at Kings Hotel into Harding Street proceed straight, turn right at BP Garage and Brad lows Furnishers, into Allen Street proceed straight, turn left at Kirkland Street, turn right into Voortrekker Street proceed straight across Terminus Street enter Newcastle approved Taxi Rank. Return with same route to Madadeni Township.</p>



## transport

Department:  
Transport  
Province of KwaZulu-Natal

## GAZETTE

LGKZNG07-2016-  
APR

REGION: ALL

12.3	<p><b>ROUTE 2</b></p> <p>From Madadeni Library and Community Hall, turn left via Beer Wholesale, turn right at robot, and proceed via Amajuba College via Magistrate Office.</p> <p>OR</p> <p>From Madadeni Library, turn right to Road intersection between Section 2 and 3, turn left via KwaSbali Tavern (between 2 and 3), turn left Methodist Church, proceed via Section 1 Clinic via Khuzani Shopping Centre, proceed straight via BP garage, via Amajuba District Municipality Office, via Ikhwezi Section/Police Station, Turn right at Robot, turn right to Ingagane Road intersection. Turn right at the robot crossing Ingagane River; via Matukusa New Township at Keyway Motors (Matukusa) robot proceed straight via Railway Station Karbochem. Turn left enter Road N11 and right into Allen Street to Newcastle via Arbor Park Town houses, proceed on Allen Street enter Newcastle. Turn left at Kirkland Street, turn right at Voortrekker Street proceed across Terminus Street enter approved Newcastle Taxi Rank. Return with the same route to Madadeni Township.</p>
12.4	<p><b>ROUTE 3</b></p> <p>From Madadeni High School turn right at eMatsheni Amhlophe via eNyokeni Section 3, turn left Vodacom Containers via Bhekukuphiwa Restaurant, left at eHashini Stop via St John Church, turn right towards Shoprite Centre, right at Clinic No.7, via KwaSbali Tavern, turn left at Methodist Church, via Clinic No.1 at Section 1 via Section1, turn left at BP Garage, via Amajuba Municipality Office, via Ikhwezi Section, via Madadeni Police Station, turn right at robot, right at Ingagane intersection Robot, enter Road 0483 from Utrecht, Osizweni to Newcastle, turn right at Keyway Motors to Emabhodi, via Protection Service turn enter right Allen Street at keyway Motors proceed straight, via Railway Station via Karbochem off-ramp turn left enter N11, turn right at Allen Street to Newcastle, proceed on Allen Street, turn left at Kirkland Street, turn right at Voortrekker Street, proceed across Terminus Street enter approved Newcastle Taxi Rank. Return with same route to Madadeni Township.</p> <p>OR</p> <p><b>ALTERNATE: ROUTE 3</b></p> <p>Starting point same as above but at Keyway Motors proceed straight, via Railway Station, via Karbochem off-ramp, turn left enter N11, Turn right at Allen Street to Newcastle, proceed straight via Arbor Park Suburbs proceed along Terminus Street enter Newcastle approved Taxi Rank. Return same route to Madadeni Township.</p>
12.5	<p><b>ROUTE 4</b></p> <p>From KwaBester (turn off to Iscor), via Hostel, via Egesini, right at road intersection, right at Zenzele T-junction (between 4 and 5), via Wall to Wall shop, via Surgery, via Ezincwadini, via Mazibuye Testing Station, left of right via Amajuba College, via Magistrates Office, via Police Station, turn right at Ingagane Intersection and robot. At Keyway Moors proceed straight via Railway Station, via Karbochem, turn left or enter N11 Road, turn right at Allen Street, via Arbor Park, Police Station/Newcastle High School, turn left at Kirkland Street, turn right at Voortrekker Street proceed across Terminus Street enter approved Newcastle Taxi Rank. Return with same route to Madadeni Township.</p> <p>OR</p> <p>From bester Stop T-disjunction (Iscor PTY LTD), turn off. Turn left at eMatsheni Amhlophe proceed straight via Old KZT Depot, via World of Praise Church, turn right at T-junction, turn left at Robot Beer Wholesale, Enter road between Section 2 East and Section 5 West, turn right proceed on road, via Section 5, Amajuba College, Magistrates Office and Police Station proceed to Ingagane T-Junction, turn right to Ingagane intersection. At Kewway Motors (Matukusa) robot proceed straight via Railway Station Karbochem, turn left enter Road 11 and turn right into Allen Street to Newcastle. Via Arbor Park Town houses, proceed on Allen Street enter Newcastle, turn left at Kirkland Street, turn right at Voortrekker Street proceed across Terminus Street enter approved Newcastle Taxi Rank. Return with same route to Madadeni Township.</p>



## transport

Department:  
Transport  
Province of KwaZulu-Natal

## GAZETTE

LGKZNG07-2016-  
APR

REGION: ALL

12.6	<p><b>ROUTE 5</b></p> <p>From Zenzele Shopping Centre, turn right at Madadeni Hospital, turn left at Thokoza Shopping Centre, turn right at School for Deaf, turn left Clinic No.5, Section5, via Ntobeko L. P. School, turn left or right Amajuba College, via Magistrate Office, via Police Station, Turn right to Ingagane intersection, turn right at the robot crossing Ingagane River, via Matukusa new Township. At keway Motors (Matukusa) robot turn right at intersection between 5 and 2 towards Beer Wholesale, turn left at robot, proceed. Turn left at Clinic 3 Section 3 via KwaSibali tavern, Turn left at Methodist, via Section 1, via Amajuba District Office, via Khuzani Shopping Center, left at BP Garage, via Magistrate via Amajuba District, via Ikhwezi Section, turn right at Madadeni Police Station robot, proceed straight turn right into P483 road to Matukusa new settlement (pick and drop) proceed straight, turn at Keway Motors into Asiphephe Road proceed straight enter Albert Wessels drive to Newcastle Textile Industries offload and load all around Textile Industries or return with same route to Madadeni approved taxi Rank.</p> <p>OR</p> <p>Proceed turn left at Clinic 3 Section 3 via KwaSibali Tavern, left at Methodist, via Section 1, via Amajuba District Office, via Khuzani Shopping Center, left at BP Garage via Magistrates Office via Amajuba District via Ikhwezi Section, right at Madadeni Police Station robot, proceed to Newcastle or return with same route to approved Checkers Taxi Rank.</p>
12.7	<p><b>ROUTE 6</b></p> <p>From Brewery (Sorgum Beer) Town Miles Tavern (KwaMsimango), turn left at Brewery, via Ithala Industrial site at Section 6, turn right across road Moyomuhle Taxi Rank, Turn right at KwaDlamini Corner House between Hospital and Section 6, proceed straight, turn left Zenzele Shopping Center at Section 5, proceed between Section5 and Madadeni Hospital. Turn right at road intersection Short Homes. Via Cripple Centre via Education (Office Circuit Office) road between Section 5 opening veld, via Amajuba Technology Centre, left enter road from old KZT depot, Beer Wholesaler, via Amajuba College, via Magistrate Office proceed straight to Ingagane River, via Matukusa new Township. At Keway Motors (Matukusa) robot proceed straight via Railway Station, Karbochem, turn left enter road N11 and return right into Allen Street to Newcastle, via Arbor Park Town Houses, proceed on Allen Street enter Newcastle, turn left at Kirkland Street, turn right at Voortrekker Street, proceed across Terminus enter approved Newcastle Taxi Rank. Return with same route to Madadeni Township.</p>
12.8	<p><b>ROUTE 7</b></p> <p>From N Section Taxi Rank KwaNyembe, turn right enter P Section enter road from P1 Stop, via Post Box, turn left at Stafford Clinic or right. Turn right enter M Section. Turn right at road intersection via Dedangifunde High School, turn left Muzikayise Junior Primary, turn right enter L Section straight turn left on road between Section 7 and Section 6 to Madadeni Brewery via Virginia Supermarket, via Madadeni Light Industries, via Binda Hardware Moyomuhle Taxi Rank and Community Centre. At robot turn right enter Main Road P483 from Newcastle to Osizweni, Buffalo flats and Utrecht to Newcastle at Ingagane robot cross-over Ingagane River turn left at Keway Motors robot into Asiphephe Road enter Albert Wessels Road. Via light and textile Industries eMabhodini to Newcastle via Protection Service turn right Allen Street proceed turn left at Kirkland Street, turn right at Voortrekker Street proceed across Terminus Street, enter approved Newcastle Taxi Rank. Return with same route to Madadaeni Township.</p>



## transport

Department:  
Transport  
Province of KwaZulu-Natal

## GAZETTE

LGKZNG07-2016-  
APR

REGION: ALL

12.9	<p>Route 8</p> <p>From R-Section Taxi Rank R826 House right, enter road between R-Section and Section 6, turn left Rasta Pazza Shop, straight, via Zenzele Shopping Complex, via Madadeni Hospital, turn right at intersection, via Cripple Centre and via Circuit Office, via Amajuba Technology Centre, turn left enter Section 2, via Amajuba College, via Magistrates Offices and Madadeni Police Service, turn left at Ingagane intersection robot Road 483, via Matukusa new settlement, at Amatukusa robot, turn right into Asiphephe Road, proceed straight enter Albert Wessels Road, via Emabhodini Textile and Light Industries.</p> <p>ALTERNATIVE ROUTE</p> <p>From Egesini Section 7 R via Khulakahle Creche, via Mcebowlwazi Primary School, turn right at Mcebowlwazi Primary School, turn left at L Post Office Box, turn left at House L597, turn right at Mazulu High School, turn left at Zenzele Supermarket, via Madadeni Hospital, turn right at road intersection, via Cripple Centre, via Education Circuit Office, via Amajuba Technology, turn left, enter Section 2 road, via Amajuba College, via Magistrates Office and SAPS Station, proceed straight, via Ikhwezi Station, turn right at Asiphephe Road, enter Albert Wessels Road, via Amabhodini proceed straight, via Protection Services, turn right, enter Allen Street, proceed straight, turn left at Kirkland Street, turn right at Voortrekker Street, proceed across Terminal Street, enter Newcastle Approved Taxi Rank and return with same route to Madadeni Section</p>
12.10	<p>ROUTE 9</p> <p>LISTER FARM/SIZANANI SCHOOL</p> <p>Gravel Road, via Sizamokuhle Primary, via Family Pack Store, turn right straight, across the Theku River/Buthelezi Shop 1087, Via Hloniphani Rest on the right, enter P 1 Section (MTN Arial) Buhlebomshado Shop, turn left at Mkhulukhulu Store, turn right at Kusakusa/Something XM Section, via Eyakho Complex go straight via Ekuphakameni Store, turn left at Lokothwayo Brick Blocks, turn right at Ekhamduze Liquor Store L Section, via Madoda Butchery and Café Enterprise, turn right at Madadeni Brewery via Virginia Supermarket, via Madadeni Light Textile Industries, via Binda Building Material Supply Store, straight Moyomuhle Taxi Rank via Community Centre. At robot turn right enter main road from Newcastle to Osizweni Utrecht- straight across Ingagane River robot to the next robot via Keyway Motors, return right to Albert Wessels Drive or straight, via Railway Station Karbochem off-ramp, turn left enter N11 about 1 kilometer drive turn right into Allen Street, via Arbor Park straight into Town (Allen Street) turn left at Kirkland Street, turn right and drive across street enter approved Newcastle Taxi Rank.</p>
12.11	<p>ROUTE 10</p> <p>JOBSTOWN / EMASONDEZA ROUTE</p> <p>From Kwadanisa stop Jobstown, turn right on Road D1335, Via Zuka Trust Farm, turn left Jobstown School and Isikhalisezwe S. Primary School, proceed across Theku River, via Maskraal proceed straight, enter Section Madadeni, turn right at Iscor Hostel, via Iscor Hostel (Ingqayi Hostel) proceed straight turn left at eMatsheni Amhlophe, turn right at corner house KwaMdlalose proceed straight turn left Shoprite Checkers enter Checkers approved Taxi Rank off-load and return with same route to Masondeza.</p> <p>ALTERNATIVE ROUTE</p> <p>From KwaMdlalose corner house proceed straight via Checkers Shopping Center, via Section 3 Clinic, turn right at road intersection proceed straight via KwaSibali turn left at Methodist Church proceed straight via Section 1 Taxi Rank via Ekhezani, via Embongolweni, via BP Garage, via Ikhwezi Section, via Madadeni Police Station at the robot turn left proceed straight enter Magistrate and Welfare Office parking and load / offload. Return the same route to Madadeni Checkers.</p>



## transport

Department:  
Transport  
Province of KwaZulu-Natal

## GAZETTE

LGKZNG07-2016-  
APR

REGION: ALL

### 12.12 ROUTE 11

#### SIBHASHA (KILBARCHAN)

From Newcastle Taxi Rank, turn left into Terminus Street, Turn right at Voortrekker Street, turn left at Kirkland Street, and turn right at Allen Street.

#### OR ALTERNATIVE

From Newcastle Taxi Rank, turn right at Terminus Street, turn left at Sutherland Street, turn left at Hospital via Provincial Hospital Newcastle Prison turn right into Allen Street, proceed turn right into N11 Ladysmith Road, turn right to Indian Village return same route across N11, left into Kilbarchen Village, turn left at 4th Avenue return same route turn left into Ingagane Road, turn left to Kilbarchen Golf Club return same route turn left, at Buthelezi Street via Old PowerStation. Proceed straight into Ingagane Township; turn left into Ingagane Club into 3rd Avenue at Ingagane Township Office return with same route to Madadeni.

OR

#### ALTERNATIVE ROUTE

From Newcastle Taxi Rank proceed across Terminus Street, turn left at Voortrekker Street, turn right at Kirkland Street, proceed straight turn left at Sutherland Street via Pick 'N Pay Shopping center via Technikon SA. Turn left at Hospital Street proceed straight turn right Allen Street via Arbor Park Suburb, turn left enter N11 turn right into P483 Road to Madadeni, Osizweni and Utrecht, turn right Karbochem via Karbochem proceed straight via Roy Point Cemetery, proceed straight enter Vezibuhle Settlement (known as Empongpongweni) return with the same route to Newcastle approved Taxi Rank.

#### ALTERNATIVE TO ROUTE 11

Turn right to Ballangeigch and return and turn left to Vezibuhle

### 12.13 ROUTE 12

#### FROM MADADENI TO OSIZWENI TOWNSHIP

From Magistrate Office, Madadeni Township, turn left enter road between Section 2 and Municipality Offices. Turn right at BP Garage; proceed straight via Imbongolweni Church, via Khuzani Shopping Centre via Methodist Church. Sections 1 proceed straight at four way stop on road between riverside houses and Section 3 turn right at KwaMaboya. Via eHashini stop. Via St Hohn Church, turn right at Checkers Shopping Center via Clinic Section 3, turn left at Clinic, and proceed via Madadeni Library, via Beer Wholesale Depot, via Mazibuye Testing Station. Proceed straight, at Zenzele Shopping Center, turn right and turn left via Madadeni Hospital road between Section 6 and Madadeni Hospital, turn left at Amazulu High School, turn right at road intersection (road between Section 6 and section 7), via Madoda Shopping Enterprise, turn right at Madadeni Brewery via Moyomuhle Taxi Rank, turn left at the robot enter road to Osizweni and Utrecht via nine mile stop, via Blaaubosch area, turn right at Empangeni, turn left enter Osizweni Township (South), proceed straight via Qhubimfundo S. P. School and via Xolani High School. Turn right at KwaMashu stop. Turn left at Mphazima Restaurant and Hlanganani Shopping Centre, proceed straight, turn right at road intersection via Osizweni Business are, via Post Office (Osizweni) and S.A.P.S. Station, turn left proceed straight to Top Tank, turn left KwaMbhoko (Sand Supply Depot) via Long Homes Housing, turn right at Matshekesheni Section, via Kwa Bob Shopping Centre, and Maskophasini, turn left at Depot. On the third road from Khuzani Shopping Centre, turn right via KwaMakhanya Shopping Center, turn right at Kwa Vilakazi corner house, via 5 Star Centre and Fire Station Osizweni, turn right at T.V. Liquor Store. Proceed Straight via Kakalaspán Area (rural area) via Millenium Cash Store. Empompini return same route to Madadeni Township.



## transport

Department:  
Transport  
Province of KwaZulu-Natal

## GAZETTE

LGKZNG07-2016-  
APR

REGION: ALL

12.14	<p><b>ROUTE 13</b></p> <p><b>IMPONDO/BAHLOKAZI</b></p> <p>From Newcastle approved Taxi Rank, turn right at Terminus street, turn left at Gurtherland Street, turn right at Scotts Street, via Pick'n Pay Shopping Centre, proceed straight via Capricorn Hotel, enter Boundary Street at Lenoxton Township, proceed via Caltex Garage (Petrol), via Richview Civic Hall, via Bab's Scrap yard, via Ncandu Combined School, turn left at Chemsford Road, via Farmers Association Auction Sale, turn right to Road D502 to Ekuseni Youth Development Centre, enter Chemsford Road, proceed straight. At Chemsford Dam, turn right into Road R621 to Bahlokazi High School. Return with the same Road R621 from Haigh School via Chemsford Water Works. Return with the same route from Gijima School R621, turn right at Chemsford Dam. Return with the same route to Newcastle approved Taxi Rank.</p>
12.15	<p><b>ROUTE 14</b></p> <p><b>MADADENI TO NEWCASTLE</b></p> <p>From P1 Section 7(P) proceed straight to Kwamakhulukhulu Supermarket, turn left at the corner proceed straight, turn right Engulubeni or Kusakusa enter M-Section 7, via Eyakho Shopping Complex proceed straight via Ekhamduze Store, turn left at Lokothwayo Brick &amp; Tile Supply, turn right at Ekhamduze Liquor Store enter L Section proceed, straight turn right, at intersection, enter road between Section 7 (L0 and Section 6, turn left proceed straight, via Amazulu High School, turn left at Eyethu Motors Spares. Proceed straight on road between Madadeni Hospital and Section 6, turn left at Zenzele Shopping Centre enter road between Section 5 Madadeni Hospital, proceed straight turn right enter road Section 5 and open veld, via Cripple Centre, via Circuit Office, via Amajuba Technology Centre proceed straight turn left, via Amajuba College, via Magistrates Office, via Madadeni Police Station proceed straight across road, turn right on P483 road, to Newcastle, via Matukusa new settlement, turn right Keyway road enter Asiphephe road proceed straight enter Albert Wessels Drive, via Emabhodini proceed straight via Engine Garage, proceed straight across 4 Way stop turn right at road into Faraday Street, via Kaddro Vehicle Testing enter Hardwick Street, turn or proceed straight, via Vlam Crescent turn right at Hardwick street proceed straight, turn left Kings Hotel enter Harding Street proceed straight, turn left. Allen Street proceed straight, turn left at Kirkland Street, turn right at Voortrekker street proceed straight Terminus enter approved Newcastle Taxi rank. Return same route to P1 Section 7.</p>
12.16	<p><b>ROUTE 15</b></p> <p><b>FROM NEWCASTLE TAXI RANK AND FROM MADADENI SECTION 6 TO VRYHEID</b></p> <p>From Newcastle Taxi Rank in Newcastle proceed straight across Terminus Street, into Voortrekker Street, turn left at Kirkland street, turn right at Allan Street (Main Street) proceed straight via Arbor Park Suburbs, turn left enter N11 Road proceed straight, turn right into P483 proceed straight turn left at Cavan road to (pick up point) Section 6 return the same road to Cavan road, turn left at Road, enter P483 road, via Osizweni to Utrecht, turn right at Utrecht road intersection enter R34 road proceed.</p>
12.17	<p><b>ROUTE 16</b></p> <p><b>NEWCASTLE TO ESTCOURT</b></p> <p>From Newcastle approved Taxi Rank, turn right at Voortrekker, turn left to Kirkland Street, turn right enter Allen Street, turn right to N11, turn left to Helpmekkar, turn to Peters Road, turn right to Colense Road, turn left to R103, enter Alexandra Road, turn right to Harding street enter approved Estcourt Taxi rank. Return with the same route to Newcastle.</p>





## transport

Department:  
Transport  
Province of KwaZulu-Natal

## GAZETTE

LGKZNG07-2016-  
APR

REGION: ALL

12.18	<p>ROUTE 17 NEWCASTLE TO LADYSMITH</p> <p>From Newcastle approved Taxi Rank proceed across Terminus Street enter Voortrekker Street turn left at Kirkland Street, turn right enter Allen Street, turn right to N11 join Crawshaw Street, turn left enter Ladysmith approved Taxi Rank return with the same route to Newcastle.</p>
12.19	<p>ROUTE 18 NEWCASTLE TO PITERMARITZBURG</p> <p>From Newcastle approved Taxi rank proceed across Terminus Street, enter Voortrekker Street, turn left to Kirkland Street, turn right enter Allen Street, turn left to N11, turn left to Helpmekkar Road, turn right to Peters Road through Industrial, turn right to Colenso Road, turn right to N3, turn left to Church Street, turn left to East Street enter Pietermaritzburg approved Taxi Rank. Return with the same route to Newcastle.</p>
12.20	<p>ROUTE 19 NEWCASTLE TO DURBAN</p> <p>From Newcastle approved Taxi rank, proceed across Terminus Street, turn right at Voortrekker Street, turn left into Kirkland Street, turn right enter Allen Street proceed straight, turn right to N11, turn left to Helpmekkar, turn right to Peters Road, turn right to Colenso Road, turn left to R103, turn left to N3, turn left to Alice Street, turn left to Albert Road, turn right to Mngeni Road enter approved Durban Taxi Rank corner of Umngeni Road and Osborn Road. Return with the same route to Newcastle.</p>
12.21	<p>ROUTE 20 MADADENI SHOPPING CENTRE TO ALL SECTIONS</p> <p>From Madadeni Shoprite Shopping Centre to all Sections within Madadeni Township. Pick and drop to and from and turn to Madadeni Shoprite Shopping Centre.</p>
12.22	<p>ROUTE 21 NEWCASTLE TAXI RANK TO NEWCASTLE TOWNLANDS</p> <p>From Taxi Rank into Terminus Street turn left at Voortrekker Street turn left into Kirkland Street, turn left into Allen Street, proceed straight turn right at Drakensburg Drive proceed straight, via Monte Vista, turn left into Aquamarine Drive, turn right into Amethyst Road proceed straight turn right at Drakensburg Drive, turn left into Victoria Road proceed straight via Amajuba Lodge, Checkers Shopping Centre, turn right at robot into Allen Street pick and drop to and from. Return with same route to Newcastle Taxi Rank.</p>
12.23	<p>ROUTE 24 FROM NEWCASTLE TAXI RANK TO NQUTHU</p> <p>From approved Taxi Rank in Newcastle proceed straight across Terminus Street into Voortrekker Street, turn left at Kirkland Street, turn right at Allen street proceed straight, via Arbor Park Suburb, turn left enter N11 Road then turn right into P483 Road via Osizweni Road to Utrecht, turn right at Utrecht Road intersection enter R34 Road. Proceed straight at Blood river crossroad proceed across R33 Road enter P54 Road to Nquthu approved Taxi Rank destination, Return same route to Newcastle.</p>





## transport

Department:  
Transport  
Province of KwaZulu-Natal

## GAZETTE

LGKZNG07-2016-  
APR

REGION: ALL

12.24	<p><b>ROUTE 27: FROM NEWCASTLE TO EMPANGENI</b></p>
	<p>From Madadeni Section 6 and Newcastle Taxi Rank. From Newcastle Taxi Rank proceed across Terminus Street into Voortrekker Street, turn left at Kirkland Street, turn right at Allen Street proceed straight via Arbor Park Suburb, turn left into N11 road proceed straight turn right to P483 road via Blaaubosch Osizweni to Utrecht, turn right at Utrecht Road intersection enter R34 road proceed straight turn left at Bloodriver enter R33 road and R34 proceed straight via Stilwater BP Garage on road to Vryheid, turn right at cross roads before entering Vryheid proceed on R34 road via Vryheid proceed straight via Melmoth, turn left at Enkwalini Ndundulu Area proceed straight on R34 enter Empnageni Main Road turn right at Boxer Shopping Center enter "A" Taxi Rank Empangeni, return same route to Madadeni Section 6 Newcastle</p>
12.25	<p><b>ROUTE 42 FROM NEWCASTLE TO NORMANDIEN</b></p>
	<p>From Newcastle Taxi Rank exit with Terminus Street turn left with Sutherland Street turn right with Scott Street to Lennoxton with Road P39 to Normandien pick and drop returning using same route.</p>
12.26	<p><b>ROUTE 26 FROM MADADENI TO SECTION 6 IN NEWCASTLE TO NONGOMA</b> From Madadeni Section 6 proceed straight to Cavan Farm robot, turn left road intersection enter P483 road, via Osizweni to Utrecht, turn right at Utrecht Road intersection enter R34 road proceed straight via Nhlazadelo School, turn left at Blood River enter R33 and R34 to Vryheid proceed straight at cross roads before reaching Vryheid on reaching R34 road proceed straight via Bhekuzulu Township enter R69 road Louwsburg, proceed straight via Driefontein, via Coronation, turn right enter R618 road via Ngome Forest, via Benedict Hospital to Nongoma Town proceed straight enter Nongoma Taxi Rank, return same route to Madadeni Section 6 and Newcastle.</p>
12.27	<p><b>ROUTE 45 FROM NEWCASTLE TO DUNDEE</b> From Newcastle approved Taxi Rank proceed across Terminus Street, enter Voortrekker Street turn left to Kirkland Street, turn right enter Allen Street, proceed turn left to N11 proceed straight turn left to R621 via NDH enter proceed straight via Hutternsprut turn left to Dundee enter Landman Street turn left enter Dundee approved Taxi Rank return with same route to Newcastle.</p>



## transport

Department:  
Transport  
Province of KwaZulu-Natal

## GAZETTE

LGKZNG07-2016-  
APR

REGION: ALL

1) <b>Application Number:</b> APP0047391	2) <b>Gazette Number:</b> LGKZNG07-2016-APR
3) <b>Applicant:</b> AK NKOSI <b>ID NO.</b> 4912010471086 <b>Association:</b> MADADENI TAXI OWNERS ASSOCIATION	4) <b>Applicant Address:</b> P O BOX 1193 NEWCASTLE KWAZULU-NATAL 2940
5) <b>Existing Licence Holder:</b> NOT APPLICABLE <b>ID NO.</b> NOT APPLICABLE	6) <b>Existing Licence Holder Address:</b> NOT APPLICABLE
7) <b>Type of application:</b> NEW OPERATING LICENCE	8) <b>Operating Licence Number:</b> NOT AVAILABLE
9) <b>Vehicle Type:</b> MINIBUS	10) 1 x 15 (SEATED) + 0 (STANDING)
11) <b>Region:</b> AMAJUBA	
12.1	<p>ROUTE 1 From KwaHofina Canan Section new settlement housing and the riverside proceed straight on road between Section 3 and Riverside Housing at four way stop proceed straight via Methodist Church via Section 1 Clinic and Taxi Rank, turn right at Section 1 Rank proceed straight turn left at KwaMavuso Corner house proceed straight turn left at Lutheran Church proceed straight turn right at Embongolweni Church, via BP Garage via Amajuba District Office Ikhwezi Section and via SAPS Station Madadeni at robot turn right to Ingagane intersection, turn right at the robot crossing Ingagane River via Matukusa New Township at Keyway Motors (Matukusa) robot proceed straight via Railway Station Karbochem, turn left enter Road N11 and turn right into Allen Street to Newcastle, via Arbor Park Town Houses, proceed on Allen Street enter Newcastle, turn left at Kirkland Street, turn right at Voortrekker Street proceed straight across Terminus Street Taxi Rank return with same route to Madadeni Township. Turn right at Keyway Motors robot into Albert Wesswls Road via Emabhodini (Newcastle Textile Industries and heavy engineering industry), proceed straight Engen Garage via Four way stop proceed straight, turn right at robot via Kardbro Testing Station, turn right enter Hardwick Street, turn left at Kings Hotel into Harding Street proceed straight, turn right at BP Garage and Bradrows Furthers, into Allen Street proceed straight, turn left at Kirklands Street, turn right into Voortrkker Street proceed straight across Terminus Street enter Newcastle approved Taxi Rank return with same route to Madadeni Township.</p>
12.2	<p>ROUTE 1</p> <p>MADADENI TO NEWCASTLE</p> <p>From KwaHofina eCanan Section new settlement housing and the riverside proceed straight on road between Section 3 and Riverside Housing at four way stop proceed straight via Methodist Church via Section 1 Clinic and Taxi Rank, turn right at Section 1 rank proceed straight, turn left at KwaMavuso Corner house proceed straight, turn left at Lutheran Church proceed straight, turn right Embongolweni Church, via BP Garage, via Amajuba District Office Ikhwezi Section and via SAPS Station Madadeni at Robot, turn right to Ingagane intersection, turn right at the robot crossing Ingagane River via Railway Station Matukusa New Township at Keyway Motors (Matukusa) robot proceed straight via Railway Station Karbochem, turn left enter Road N11 and turn right into Allen Street to Newcastle, via Arbor Park Town Houses, proceed on Allen Street enter Newcastle, turn left at Kirkland Street, turn right at Voortrekker Street proceed straight across Terminus Street Taxi Rank. Return with the same route to Madadeni Township.</p> <p>OR</p> <p>Turn right at Keyway Motors robot into Albert Wessels Road via Emabhodini (Newcastle Textile Industries and heavy engineering industry). Proceed straight via Engine Garage. Via Four way stop proceed straight, turn right at robot via Kardbro Testing Station, turn right enter Hardwick Street, turn left at Kings Hotel into Harding Street proceed straight, turn right at BP Garage and Brad lows Furnishers, into Allen Street proceed straight, turn left at Kirkland Street, turn right into Voortrekker Street proceed straight across Terminus Street enter Newcastle approved Taxi Rank. Return with same route to Madadeni Township.</p>



## transport

Department:  
Transport  
Province of KwaZulu-Natal

## GAZETTE

LGKZNG07-2016-  
APR

REGION: ALL

12.3	<p>ROUTE 2 From Madadeni Library and Community Hall, turn left via Beer Wholesale, turn right at robot, and proceed via Amajuba College via Magistrate Office." OR "From Madadeni Library, turn right to Road intersection between Section 2 and 3, turn left via KwaSbali Tavern (between 2 and 3), turn left Methodist Church, proceed via Section 1 Clinic via Khuzani Shopping Centre, proceed straight via BP garage, via Amajuba District Municipality Office, via Ikhwezi Section/Police Station, Turn right at Robot, turn right to Ingagane Road intersection. Turn right at the robot crossing Ingagane River via Matukusa New Township at Keyway Motors (Matukusa) robot proceed straight via Railway Station Karbochem. Turn left enter Road N11 and right into Allen Street to Newcastle via Arbor Park Town houses, proceed on Allen Street enter Newcastle. Turn left at Kirkland Street, turn right at Voortrekker Street proceed across Terminus Street enter approved Newcastle Taxi Rank. Return with the same route to Madadeni Township."</p>
12.4	<p>ROUTE 3 From Madadeni High School turn right at eMatsheni Amhlophe via eNyokeni Section 3, turn left Vodacom Containers via Bhekukuphiwa Restaurant, left at eHashini Stop via St John Church, turn right towards Shoprite Centre, right at Clinic No.7, via KwaSbali Tavern, turn left at Methodist Church, via Clinic No.1 at Section 1 via Section1, turn left at BP Garage, via Amajuba Municipality Office, via Ikhwezi Section, via Madadeni Police Station, turn right at robot, right at Ingagane intersection Robot, enter Road 0483 from Utrecht, Osizweni to Newcastle, turn right at Keyway Motors to Emabhodi, via Protection Service turn enter right Allen Street at keyway Motors proceed straight, via Railway Station via Karbochem off-ramp turn left enter N11, turn right at Allen Street to Newcastle, proceed on Allen Street, turn left at Kirkland Street, turn right at Voortrekker Street, proceed across Terminus Street enter approved Newcastle Taxi Rank. Return with same route to Madadeni Township. ALTERNATE: ROUTE 3 Starting point same as above but at Keyway Motors proceed straight, via Railway Station, via Karbochem off-ramp, turn left enter N11, Turn right at Allen Street to Newcastle, proceed straight via Arbor Park Suburbs proceed along Terminus Street enter Newcastle approved Taxi Rank. Return same route to Madadeni Township.</p>
12.5	<p>ROUTE 4 From KwaBester (turn off to Iscor), via Hostel, via Egesini, right at road intersection, right at Zenzele T-junction (between 4 and 5), via Wall to Wall shop, via Surgery, via Ezincwadini, via Mazibuye Testing Station, left of right via Amajuba College, via Magistrates Office, via Police Station, turn right at Ingagane Intersection and robot. At Keyway Moors proceed straight via Railway Station, via Karbochem, turn left or enter N11 Road, turn right at Allen Street, via Arbor Park, Police Station/Newcastle High School, turn left at Kirkland Street, turn right at Voortrekker Street proceed across Terminus Street enter approved Newcastle Taxi Rank. Return with same route to Madadeni Township." OR "From bester Stop T-disjunction (Iscor PTY LTD), turn off. Turn left at eMatsheni Amhlophe proceed straight via Old KZT Depot, via World of Praise Church, turn right at T-junction, turn left at Robot Beer Wholesale, Enter road between Section 2 East and Section 5 West, turn right proceed on road, via Section 5, Amajuba College, Magistrates Office and Police Station proceed to Ingagane T-Junction, turn right to Ingagane intersection. At Kewway Motors (Matukusa) robot proceed straight via Railway Station Karbochem, turn left enter Road 11 and turn right into Allen Street to Newcastle. Via Arbor Park Town houses, proceed on Allen Street enter Newcastle, turn left at Kirkland Street, turn right at Voortrekker Street proceed across Terminus Street enter approved Newcastle Taxi Rank. Return with same route to Madadeni Township.</p>
12.6	<p>ROUTE 5 From Zenzele Shopping Centre, turn right at Madadeni Hospital, turn left at Thokoza Shopping Centre, turn right at School for Deaf, turn left Clinic No.5, Section5, via Ntobeko L. P. School, turn left or right Amajuba College, via Magistrate Office, via Police Station, Turn right to Ingagane intersection, turn right at the robot crossing Ingagane River, via Matukusa new Township. At keway Motors (Matukusa) robot turn right at intersection between 5 and 2 towards Beer Wholesale, turn left at robot, proceed. Turn left at Clinic 3 Section 3 via KwaSibali tavern, Turn left at Methodist, via Section I, via Amajuba District Office, via Khuzani Shopping Center, left at BP Garage, via Magistrate via Amajuba District, via Ikhwezi Section, turn right at Madadeni Police Station robot, proceed straight turn right into P483 road to Matukusa new settlement (pick and drop) proceed straight, turn at Keway Motors into Asiphephe Road proceed straight enter Albert Wessels drive to Newcastle Textile Industries offload and load all around Textile Industries or return with same route to Madadeni approved taxi Rank. Proceed turn left at Clinic 3 Section 3 via KwaSbali Tavern, left at Methodist, via Section 1, via Amajuba District Office, via Khuzani Shopping Center, left at BP Garage via Magistrates Office via Amajuba District via Ikhwezi Section, right at Madadeni Police Station robot, proceed to Newcastle or return with same route to approved Checkers Taxi Rank.</p>



## transport

Department:  
Transport  
Province of KwaZulu-Natal

## GAZETTE

LGKZNG07-2016-  
APR

REGION: ALL

1) <b>Application Number:</b> APP0047393	2) <b>Gazette Number:</b> LGKZNG07-2016-APR
3) <b>Applicant:</b> TL PUNGOSE <b>ID NO.</b> 3609080292084 <b>Association:</b> OSIZWENI UTRECHT B.TAXI ASSOCIATION	4) <b>Applicant Address:</b> P.O.BOX 621 NEWCASTLE KWAZULU NATAL  2952
5) <b>Existing Licence Holder:</b> NOT APPLICABLE <b>ID NO.</b> NOT APPLICABLE	6) <b>Existing Licence Holder Address:</b> NOT APPLICABLE
7) <b>Type of application:</b> NEW OPERATING LICENCE	8) <b>Operating Licence Number:</b> LKNKZN0117089
9) <b>Vehicle Type:</b> NOT AVAILABLE	10) 1 x 15 (SEATED) + 0 (STANDING)
11) <b>Region:</b> AMAJUBA	
12.1	Route 15  From Osizweni Top Rank P209 Road to Kwa-Mdakane Taxi Rank and return
12.2	Route 21 From Memezani Store, Johnstone Farm, turn right into MR483, turn right into Albert Wessels Street, right into Hardwick Street, left into Harding Street, right into Allen Street, left into Kirkland Street, right into Voortrekker Street, right into Terminus Street Taxi Rank Newcastle and return
12.3	Route 23  From Osizweni Township all units to Madadeni Township all Sections and return
12.4	Route 24 From Osizweni Taxi Rank, right into MR483, left R34, right to Utrecht Taxi Rank and return
12.5	Route 31 From Newcastle Taxi Rank, left Kirkland right Allen Street right N11 left R621 left R68 to Dundee Taxi Rank and return
12.6	FROM NEWCASTLE TAXI RANK, LEFT KIRKLAND, RIGHT ALLEN STREET, RIGHT N11, LEFT INTO N3 RIGHT INTO CHURCH STREET TO PIETERMARITZBURG TAXI RANK AND RETURN.
12.7	FROM NEWCASTLE TAXI RANK, LEFT KIRKLAND, RIGHT ALLEN STREET, RIGHT N11, LEFT N3, LEFT INTO ALICE STREET LEFT INTO ALBERT STREET RIGHT TO UMGENI ROAD DURBAN TAXI RANK AND RETURN.
12.8	FROM NEWCASTLE TAXI RANK, LEFT INTO KIRKLAND RIGHT ALLEN STREET LEFT MR483 RIGHT R34 LEFT R33 LEFT TO R33 VRYHEID TAXI RANK AND RETURN.
12.9	FROM NEWCASTLE TAXI RANK, LEFT KIRKLAND RIGHT ALLEN LEFT N11 LEFT MR483 RIGHT R34 LEFT R33 RIGHT DUMBE TAXI RANK IN PAULPIETERSBURG AND RETURN.
12.10	FROM NEWCASTLE TAXI RANK LEFT KIRKLAND RIGHT ALLEN STREET LEFT N11 RIGHT MR483 RIGHT R34 ONTO NKANDE ROAD TO NQUTHU TAXI RANK AND RETURN.
12.11	Route 37  From Newcastle Taxi Rank turn left into Kirkland Street then turns right into Allen Street then turns left into N11 then turns right into MR483 then turns right into R34 then into the Taxi rank in Empangeni and return.
12.12	FROM NEWCASTLE TAXI RANK, LEFT KIRKLAND, RIGHT ALLEN STREET, LEFT N11, RIGHT MR483, RIGHT R34 LEFT R33 ONTO R69 RIGHT INTO R618 TO NONGOMA TAXI RANK AND RETURN.



## transport

Department:  
Transport  
Province of KwaZulu-Natal

## GAZETTE

LGKZNG07-2016-  
APR

REGION: ALL

1) <b>Application Number:</b> APP0047394	2) <b>Gazette Number:</b> LGKZNG07-2016-APR
3) <b>Applicant:</b> GR SHABALALA <b>ID NO.</b> 6110215697088 <b>Association:</b> MADADENI TAXI OWNERS ASSOCIATION	4) <b>Applicant Address:</b> PO BOX 141897 MADAENI NEWACSTLE 2951
5) <b>Existing Licence Holder:</b> MS HLONGWANE <b>ID NO.</b> 5102205508087	6) <b>Existing Licence Holder Address:</b> P O BOX 10211 MADADENI KWA-ZULU NATAL 2951
7) <b>Type of application:</b> NORMAL TRANSFER	8) <b>Operating Licence Number:</b>
9) <b>Vehicle Type:</b> MINIBUS	10) 1 x 15 (SEATED) + 0 (STANDING)
11) <b>Region:</b> AMAJUBA	
12.1	ROUTE 1 From KwaHofina Canan Section new settlement housing and the riverside proceed straight on road between Section 3 and Riverside Housing at four way stop proceed straight via Methodist Church via Section 1 Clinic and Taxi Rank, turn right at Section 1 Rank proceed straight turn left at KwaMavuso Corner house proceed straight turn left at Lutheran Church proceed straight turn right at Embongolweni Church, via BP Garage via Amajuba District Office Ikhwezi Section and via SAPS Station Madadeni at robot turn right to Ingagane intersection, turn right at the robot crossing Ingagane River via Matukusa New Township at Keyway Motors (Mastukusa) robot proceed straight via Railway Station Karbochem, turn left enter Road N11 and turn right into Allen Street to Newcastle, via Arbor Park Town Houses, proceed on Allen Street enter Newcastle, turn left at Kirkland Street, turn right at Voortrekker Street proceed straight across Terminus Street Taxi Rank return with same route to Madadeni Township. Turn right at Keyway Motors robot into Albert Wesswls Road via Emabhodini (Newcastle Textile Industries and heavy engineering industry), proceed straight Engen Garage via Four way stop proceed straight, turn right at robot via Kardbro Testing Station, turn right enter Hardwick Street, turn left at Kings Hotel into Harding Street proceed straight, turn right at BP Garage and Bradrows Furthers, into Allen Street proceed straight, turn left at Kirklands Street, turn right into Voortrekker Street proceed straight across Terminus Street enter Newcastle approved Taxi Rank return with same route to Madadeni Township.
12.2	ROUTE 4 From KwaBester (turn off to Iscor), via Hostel, via Egesini, right at road intersection, right at Zenzele T-junction (between 4 and 5), via Wall to Wall shop, via Surgery, via Ezincwadini, via Mazibuye Testing Station, left of right via Amajuba College, via Magistrates Office, via Police Station, turn right at Ingagane Intersection and robot. At Keyway Motors proceed straight via Railway Station, via Karbochem, turn left or enter N11 Road, turn right at Allen Street, via Arbor Park, Police Station/Newcastle High School, turn left at Kirkland Street, turn right at Voortrekker Street proceed across Terminus Street enter approved Newcastle Taxi Rank. Return with same route to Madadeni Township." OR "From bester Stop T-disjunction (Iscor PTY LTD), turn off. Turn left at eMatsheni Amhlophe proceed straight via Old KZT Depot, via World of Praise Church, turn right at T-junction, turn left at Robot Beer Wholesale, Enter road between Section 2 East and Section 5 West, turn right proceed on road, via Section 5, Amajuba College, Magistrates Office and Police Station proceed to Ingagane T-Junction, turn right to Ingagane intersection. At Kewway Motors (Matukusa) robot proceed straight via Railway Station Karbochem, turn left enter Road 11 and turn right into Allen Street to Newcastle. Via Arbor Park Town houses, proceed on Allen Street enter Newcastle, turn left at Kirkland Street, turn right at Voortrekker Street proceed across Terminus Street enter approved Newcastle Taxi Rank. Return with same route to Madadeni Township.
12.3	ROUTE 7 From N Section Taxi Rank KwaNyembe, turn right enter P Section enter road from P1 Stop, via Post Box, turn left at Stafford Clinic or right. Turn right enter M Section. Turn right at road intersection via Dedangifunde High School, turn left Muzikayise Junior Primary, turn right enter L Section straight turn left on road between Section 7 and Section 6 to Madadeni Brewery via Virginia Supermarket, via Madadeni Light Industries, via Binda Hardware Moyomuhle Taxi Rank and Community Centre. At robot turn right enter Main Road P483 from Newcastle to Osizweni, Buffalo flats and Utrecht to Newcastle at Ingagane robot cross-over Ingagane River turn left at Keyway Motors robot into Asiphephe Road enter Albert Wessels Road. Via light and textile Industries eMabhodini to Newcastle via Protection Service turn right Allen Street proceed turn left at Kirkland Street, turn right at Voortrekker Street proceed across Terminus Street, enter approved Newcastle Taxi Rank. Return with same route to Madadeni Township.





## transport

Department:  
Transport  
Province of KwaZulu-Natal

## GAZETTE

LGKZNG07-2016-  
APR

REGION: ALL

12.4	<p>Route 8</p> <p>From R-Section Taxi Rank R826 House right, enter road between R-Section and Section 6, turn left Rasta Pazza Shop, straight, via Zenzele Shopping Complex, via Madadeni Hospital, turn right at intersection, via Cripple Centre and via Circuit Office, via Amajuba Technology Centre, turn left enter Section 2, via Amajuba College, via Magistrates Offices and Madadeni Police Service, turn left at Ingagane intersection robot Road 483, via Matukusa new settlement, at Amatukusa robot, turn right into Asiphephe Road, proceed straight enter Albert Wessels Road, via Emabhodini Textile and Light Industries.</p> <p>ALTERNATIVE ROUTE</p> <p>From Egesini Section 7 R via Khulakale Crèche, via Mcebowlwazi Primary School, turn right at Mcebowlwazi Primary School, turn left at L Post Office Box, turn left at House L597, turn right at Mazulu High School, turn left at Zenzele Supermarket, via Madadeni Hospital, turn right at road intersection, via Cripple Centre, via Education Circuit Office, via Amajuba Technology, turn left, enter Section 2 road, via Amajuba College, via Magistrates Office and SAPS Station, proceed straight, via Ikhwezi Station, turn right at Asiphephe Road, enter Albert Wessels Road, via Amabhodini proceed straight, via Protection Services, turn right, enter Allen Street, proceed straight, turn left at Kirkland Street, turn right at Voortrekker Street, proceed across Terminal Street, enter Newcastle Approved Taxi Rank and return with same route to Madadeni Section</p>
12.5	<p>ROUTE 9</p> <p>LISTER FARM/SIZANANI SCHOOL Gravel Road, via Sizamokuhle Primary, via Family Pack Store, turn right straight, across the Theku River/Buthlezi Shop 1087, Via Hloniphani Rest on the right, enter P 1 Section (MTN Aerial) Buhlebomshado Shop, turn left at Mkhulukhulu Store, turn right at Kusakusa/Something XM Section, via Eyakho Complex go straight via Ekuphakameni Store, turn left at Lokothwayo Brick Blocks, turn right at Ekhamduze Liquor Store L Section, via Madoda Butchery and Café Enterprise, turn right at Madadeni Brewery via Virginia Supermarket, via Madadeni Light Textile Industries, via Binda Building Material Supply Store, straight Moyomuhle Taxi Rank via Community Centre. At robot turn right enter main road from Newcastle to Osizweni Utrecht- straight across Ingagane River robot to the next robot via Keyway Motors, return right to Albert Wessels Drive or straight, via Railway Station Karbochem off-ramp, turn left enter N11 about 1 kilometer drive turn right into Allen Street, via Arbor Park straight into Town (Allen Street) turn left at Kirkland Street, turn right and drive across street enter approved Newcastle Taxi Rank.</p>
12.6	<p>ROUTE 15</p> <p>FROM NEWCASTLE TAXI RANK AND FROM MADADENI SECTION 6 TO VRYHEID From Newcastle Taxi Rank in Newcastle proceed straight across Terminus Street, into Voortrekker Street, turn left at Kirkland street, turn right at Allan Street (Main Street) proceed straight via Arbor Park Suburbs, turn left enter N11 Road proceed straight, turn right into P483 proceed straight turn left at Cavern robot to (pick up point) Section 6 return the same road to Cavern robot, turn left at Robot, enter P483 road, via Osizweni to Utrecht, turn right at Utrecht road intersection enter R34 road proceed.</p>
12.7	<p>ROUTE 21 NEWCASTLE TAXI RANK TO NEWCASTLE TOWNLANDS From Taxi Rank into Terminus Street turn left at Voortrekker Street turn left into Kirkland Street, turn left into Allen Street, proceed straight turn right at Drakensburg Drive proceed straight, via Monte Vista, turn left into Aquamarine Drive, turn right into Amethyst Road proceed straight turn right at Drakensburg Drive, turn left into Victoria Road proceed straight via Amajuba Lodge, Checkers Shopping Centre, turn right at robot into Allen Street pick and drop to and from. Return with same route to Newcastle Taxi Rank.</p>
12.8	<p>ROUTE 26 FROM MADADENI TO SECTION 6 IN NEWCASTLE TO NONGOMA From Madadeni Section 6 proceed straight to Cavan Farm robot, turn left road intersection enter P483 road, via Osizweni to Utrecht, turn right at Utrecht Road intersection enter R34 road proceed straight via Nhlazadelo School, turn left at Blood River enter R33 and R34 to Vryheid proceed straight at cross roads before reaching Vryheid on reaching R34 road proceed straight via Bhokuzulu Township enter R69 road Louwsburg, proceed straight via Driefontein, via Coronation, turn right enter R618 road via Ngome Forest , via Benedict Hospital to Nongoma Town proceed straight enter Nongoma Taxi Rank, return same route to Madadeni Section 6 and Newcastle.</p>
12.9	<p>ROUTE 27</p> <p>FROM NEWCASTLE TO EMPANGENI</p> <p>From Madadeni Section 6 and Newcastle Taxi Rank. From Newcastle Taxi Rank proceed across Terminus Street into Voortrekker Street, turn left at Kirkland Street, turn right at Allen Street proceed straight via Arbor Park Suburb, turn left into N11 road proceed straight turn right to P483 road via Blaaubosch Osizweni to Utrecht, turn right at Utrecht Road intersection enter R34 road proceed straight turn left at Bloodriver enter R33 road and R34 proceed straight via Stilwater BP Garage on road to Vryheid, turn right at cross roads before entering Vryheid proceed on R34 road via Vryheid proceed straight via Melmoth, turn left at Enkwalini Ndundulu Area proceed straight on R34 enter Empangeni Main Road turn right at Boxer Shopping Center enter ?A? Taxi Rank Empangeni, return same route to Madadeni Section 6 Newcastle</p>



## transport

Department:  
Transport  
Province of KwaZulu-Natal

## GAZETTE

LGKZNG07-2016-  
APR

REGION: ALL

12.10	ROUTE 39 FROM NEWCASTLE TO FRANKFORT From Newcastle Taxi Rank exit with Voortrekker Street and turn left to 34 Kirkland Street and turn left to 31 Allen Street and turn left to road R34 turn right to R103 and turn left to R34 enter with back street Frankfort with right and turn right Namahadi Street enter into Approved Taxi Rank in Frankfort and return using the same route
12.11	ROUTE 42 FROM NEWCASTLE TO NORMANDIEN From Newcastle Taxi Rank exit with Terminus Street turn left with Sutherland Street turn right with Scott Street to Lennoxton with Road P39 to Normandien pick and drop returning using same route.
12.12	ROUTE 43 FROM NEWCASTLE TO UTRECHT From Newcastle Taxi Rank with Voortrekker Street turn left to 34 Kirkland Street and turn left to 31 Allen Street and turn left to join N11 road turn right to Utrecht Road and turn left to Utrecht into Approved Taxi Rank and return back using the same route.
12.13	ROUTE 45 FROM NEWCASTLE TO DUNDEE From Newcastle approved Taxi Rank proceed across Terminus Street, enter Voortrekker Street turn left to Kirkland Street, turn right enter Allen Street, proceed turn left to N11 proceed straight turn left to R621 via NDH enter proceed straight via Hutternsprut turn left to Dundee enter Landman Street turn left enter Dundee approved Taxi Rank return with same route to Newcastle.
12.14	ROUTE 2 From Madadeni Library and Community Hall, turn left via Beer Wholesale, turn right at robot, and proceed via Amajuba College via Magistrate Office." OR "From Madadeni Library, turn right to Road intersection between Section 2 and 3, turn left via KwaSbali Tavern (between 2 and 3), turn left Methodist Church, proceed via Section 1 Clinic via Khuzani Shopping Centre, proceed straight via BP garage, via Amajuba District Municipality Office, via Ikhwezi Section/Police Station, Turn right at Robot, turn right to Ingagane Road intersection. Turn right at the robot crossing Ingagane River via Matukusa New Township at Keyway Motors (Matukusa) robot proceed straight via Railway Station Karbochem. Turn left enter Road N11 and right into Allen Street to Newcastle via Arbor Park Town houses, proceed on Allen Street enter Newcastle. Turn left at Kirkland Street, turn right at Voortrekker Street proceed across Terminus Street enter approved Newcastle Taxi Rank. Return with the same route to Madadeni Township."
12.15	ROUTE 3 From Madadeni High School turn right at eMatsheni Amhlophe via eNyokeni Section 3, turn left Vodacom Containers via Bhokukuphiwa Restaurant, left at eHashini Stop via St John Church, turn right towards Shoprite Centre, right at Clinic No.7, via KwaSbali Tavern, turn left at Methodist Church, via Clinic No.1 at Section 1 via Section1, turn left at BP Garage, via Amajuba Municipality Office, via Ikhwezi Section, via Madadeni Police Station, turn right at robot, right at Ingagane intersection Robot, enter Road 0483 from Utrecht, Osizweni to Newcastle, turn right at Keyway Motors to Emabhodi, via Protection Service turn enter right Allen Street at keyway Motors proceed straight, via Railway Station via Karbochem off-ramp turn left enter N11, turn right at Allen Street to Newcastle, proceed on Allen Street, turn left at Kirkland Street, turn right at Voortrekker Street, proceed across Terminus Street enter approved Newcastle Taxi Rank. Return with same route to Madadeni Township. ALTERNATE: ROUTE 3 Starting point same as above but at Keyway Motors proceed straight, via Railway Station, via Karbochem off-ramp, turn left enter N11, Turn right at Allen Street to Newcastle, proceed straight via Arbor Park Suburbs proceed along Terminus Street enter Newcastle approved Taxi Rank. Return same route to Madadeni Township.
12.16	ROUTE 5 From Zenzele Shopping Centre, turn right at Madadeni Hospital, turn left at Thokoza Shopping Centre, turn right at School for Deaf, turn left Clinic No.5, Section5, via Ntobeko L. P. School, turn left or right Amajuba College, via Magistrate Office, via Police Station, Turn right to Ingagane intersection, turn right at the robot crossing Ingagane River, via Matukusa new Township. At keway Motors (Matukusa) robot turn right at intersection between 5 and 2 towards Beer Wholesale, turn left at robot, proceed. Turn left at Clinic 3 Section 3 via KwaSibali tavern, Turn left at Methodist, via Section I, via Amajuba District Office, via Khuzani Shopping Center, left at BP Garage, via Magistrate via Amajuba District, via Ikhwezi Section, turn right at Madadeni Police Station robot, proceed straight turn right into P483 road to Matukusa new settlement (pick and drop) proceed straight, turn at Keway Motors into Asiphephe Road proceed straight enter Albert Wessels drive to Newcastle Textile Industries offload and load all around Textile Industries or return with same route to Madadeni approved taxi Rank. Proceed turn left at Clinic 3 Section 3 via KwaSbali Tavern, left at Methodist, via Section 1, via Amajuba District Office, via Khuzani Shopping Center, left at BP Garage via Magistrates Office via Amajuba District via Ikhwezi Section, right at Madadeni Police Station robot, proceed to Newcastle or return with same route to approved Checkers Taxi Rank.





## transport

Department:  
Transport  
Province of KwaZulu-Natal

## GAZETTE

LGKZNG07-2016-  
APR

REGION: ALL

12.17	<p><b>ROUTE 6</b></p> <p>From Brewery (Sorghum Beer) Town Miles Tavern (KwaMsimango), turn left at Brewery, via Ithala Industrial site at Section 6, turn right across road Moyomuhle Taxi Rank, Turn right at KwaDlamini Corner House between Hospital and Section 6, proceed straight, turn left Zenzele Shopping Center at Section 5, proceed between Section 5 and Madadeni Hospital. Turn right at road intersection Short Homes. Via Cripple Centre via Education (Office Circuit Office) road between Section 5 opening veld, via Amajuba Technology Centre, left enter road from old KZT depot, Beer Wholesaler, via Amajuba College, via Magistrate Office proceed straight to Ingagane River, via Matukusa new Township. At Keway Motors (Matukusa) robot proceed straight via Railway Station, Karbochem, turn left enter road N11 and return right into Allen Street to Newcastle, via Arbor Park Town Houses, proceed on Allen Street enter Newcastle, turn left at Kirkland Street, turn right at Voortrekker Street, proceed across Terminus enter approved Newcastle Taxi Rank. Return with same route to Madadeni Township.</p>
12.18	<p><b>ROUTE 10</b></p> <p><b>JOBSTOWN / EMASONDEZA ROUTE</b> From Kwadanisa stop Jobstown, turn right on Road D1335, Via Zuka Trust Farm, turn left Jobstown School and Isikhalisezwe S. Primary School, proceed across Theku River, via Maskraal proceed straight, enter Section Madadeni, turn right at Iscor Hostel, via Iscor Hostel (Ingqayi Hostel) proceed straight turn left at eMatsheni Amhlophe, turn right at corner house KwaMdlalose proceed straight turn left Shoprite Checkers enter Checkers approved Taxi Rank off-load and return with same route to Masondeza. <b>ALTERNATIVE ROUTE</b> From KwaMdlalose corner house proceed straight via Checkers Shopping Center, via Section 3 Clinic, turn right at road intersection proceed straight via KwaSibali turn left at Methodist Church proceed straight via Section 1 Taxi Rank via Ekhezani, via Embongolweni, via BP Garage, via Ikhwezi Section, via Madadeni Police Station at the robot turn left proceed straight enter Magistrate and Welfare Office parking and load / offload. Return the same route to Madadeni Checkers.</p>
12.19	<p><b>ROUTE 11</b></p> <p><b>SIBHASHA (KILBARCHAN)</b> From Newcastle Taxi Rank, turn left into Terminus Street, Turn right at Voortrekker Street, turn left at Kirkland Street, and turn right at Allen Street."</p> <p>OR</p> <p><b>ALTERNATIVE</b> From Newcastle Taxi Rank, turn right at Terminus Street, turn left at Sutherland Street, turn left at Hospital via Provincial Hospital Newcastle Prison turn right into Allen Street, proceed turn right into N11 Ladysmith Road, turn right to Indian Village return same route across N11, left into Kilbarchen Village, turn left at 4th Avenue return same route turn left into Ingagane Road, turn left to Kilbarchen Golf Club return same route turn left, at Buthelezi Street via Old PowerStation. Proceed straight into Ingagane Township turn left into Ingagane Club into 3rd Avenue at Ingagane Township Office return with same route to Madadeni. <b>ALTERNATIVE ROUTE</b> From Newcastle Taxi Rank proceed across Terminus Street, turn left at Voortrekker Street, turn right at Kirkland Street, proceed straight turn left at Sutherland Street via Pick N Pay Shopping center via Technikon SA. Turn left at Hospital Street proceed straight turn right Allen Street via Arbor Park Suburb, turn left enter N11 turn right into P483 Road to Madadeni, Osizweni and Utrecht, turn right Karbochem via Karbochem proceed straight via Roy Point Cemetery, proceed straight enter Vezibuhle Settlement (known as Empongpongweni) return with the same route to Newcastle approved Taxi Rank. <b>ALTERNATIVE TO ROUTE 11</b> Turn right to Ballangeigch and return and turn left to Vezibuhle</p>
12.20	<p><b>ROUTE 12</b></p> <p><b>FROM MADADENI TO OSIZWENI TOWNSHIP</b> From Magistrate Office, Madadeni Township, turn left enter road between Section 2 and Municipality Offices. Turn right at BP Garage proceed straight via Imbongolweni Church, via Khuzani Shopping Centre via Methodist Church. Sections 1 proceed straight at four way stop on road between riverside houses and Section 3 turn right at KwaMaboya. Via eHashini stop. Via St Hohn Church, turn right at Checkers Shopping Center via Clinic Section 3, turn left at Clinic, and proceed via Madadeni Library, via Beer Wholesale Depot, via Mazibuye Testing Station. Proceed straight, at Zenzele Shopping Center, turn right and turn left via Madadeni Hospital road between Section 6 and Madadeni Hospital, turn left at Amazulu High School, turn right at road intersection (road between Section 6 and section 7), via Madoda Shopping Enterprise, turn right at Madadeni Brewery via Moyomuhle Taxi Rank, turn left at the robot enter road to Osizweni and Utrecht via nine mile stop, via Blaaubosch area, turn right at Empangeni, turn left enter Osizweni Township (South), proceed straight via Qhubimfundo S. P. School and via Xolani High School. Turn right at KwaMashu stop. Turn left at Mphazima Restaurant and Hlanganani Shopping Centre, proceed straight, turn right at road intersection via Osizweni Business are, via Post Office (Osizweni) and S.A.P.S. Station, turn left proceed straight to Top Tank, turn left KwaMbhoko (Sand Supply Depot) via Long Homes Housing, turn right at Matshekesheni Section, via Kwa Bob Shopping Centre, and Maskophasini, turn left at Depot. On the third road from Khuzani Shopping Centre, turn right via KwaMakhanya Shopping Center, turn right at Kwa Vilakazi corner house, via 5 Star Centre and Fire Station Osizweni, and turn right at T.V. Liquor Store. Proceed Straight via Kakalaspan Area (rural area) via Millennium Cash Store. Empompini return same route to Madadeni Township.</p>



## transport

Department:  
Transport  
Province of KwaZulu-Natal

## GAZETTE

LGKZNG07-2016-  
APR

REGION: ALL

12.21	<p><b>ROUTE 13</b> <b>IMPONDO/BAHLOKAZI</b> From Newcastle approved Taxi Rank, turn right at Terminus street, turn left at Gurtherland Street, turn right at Scotts Street, via Pick n Pay Shopping Centre, proceed straight via Capricornia Hotel, enter Boundary Street at Lenoxton Township, proceed via Caltex Garage (Petrol), via Richview Civic Hall, via Babs Scrap yard, via Ncandu Combined School, turn left at Chemsford Road, via Farmers Association Auction Sale, turn right to Road D502 to Ekuseni Youth Development Centre, enter Chemsford Road, proceed straight. At Chemsford Dam, turn right into Road R621 to Bahlokazi High School. Return with the same Road R621 from Haigh School via Chemsford Water Works. Return with the same route from Gijima School R621, turn right at Chemsford Dam. Return with the same route to Newcastle approved Taxi Rank.</p>
12.22	<p><b>ROUTE 23</b> <b>FROM NEWCASTLE TAXI RANK TO MONDLO</b> From approved Taxi Rank in Newcastle proceed straight across Terminus Street into Voortrekker Street, turn left at Kirkland Street, turn right at Allen Street proceed straight, Via Arbor Park Suburb. Turn left enter N11 Road, Turn right into P483 Road via Osizweni to Utrecht, turn right at Utrecht Road intersection enter Road R34 Road. Proceed straight at Blood River proceed straight across R33 Road enter P54 Road to Nquthu, turn left at KwaGrace Shopping Centre proceed straight on that Road enter Mondlo. Turn left to Mondlo Taxi Rank. Return same route to Newcastle.</p>
12.23	<p><b>ROUTE 24</b> <b>FROM NEWCASTLE TAXI RANK TO NQUTHU</b> From approved Taxi Rank in Newcastle proceed straight across Terminus Street into Voortrekker Street, turn left at Kirkland Street, turn right at Allen street proceed straight, via Arbor Park Suburb, turn left enter N11 Road then turn right into P483 Road via Osizweni Road to Utrecht, turn right at Utrecht Road intersection enter R34 Road. Proceed straight at Blood river crossroad proceed across R33 Road enter P54 Road to Nquthu approved Taxi Rank destination, Return same route to Newcastle.</p>
12.24	<p><b>ROUTE 25</b> <b>FROM NEWCASTLE TO PAULPIETERSBURG</b> From Newcastle Taxi Rank, proceed straight across Terminus Street into Voortrekker Street proceed straight, turn left at Kirkland Street, turn right at Allen Street proceed straight via Arbor Park Suburb, turn left enter N11 Road proceed straight, turn right into P483 via Osizweni to Utrecht, turn right at Utrecht Road intersection enter R34 road proceed straight, turn left at Blood River enter R33 Road and R34 proceed straight to Vryheid, turn left at Stilwater BP Garage proceed straight enter R33 road to Paulpietersburg turn right at Kruger Street proceed straight enter Paulpietersburg Taxi Rank. Return same route to Newcastle.</p>
12.25	<p><b>ROUTE 25:FROM NEWCASTLE TO PAULPIETERSBURG</b>From Newcastle Taxi Rank, proceed straight across Terminus Street into Voortrekker Street proceed straight, turn left at Kirkland Street, turn right at Allen Street proceed straight via Arbor Park Suburb, turn left enter N11 Road proceed straight, turn right into P483 via Osizweni to Utrecht, turn right at Utrecht Road intersection enter R34 road proceed straight, turn left at Blood River enter R33 Road and R34 proceed straight to Vryheid, turn left at Stilwater BP Garage proceed straight enter R33 road to Paulpietersburg turn right at Kruger Street proceed straight enter Paulpietersburg Taxi Rank. Return same route to Newcastle.</p>
12.26	<p><b>ROUTE 28</b> <b>FROM NEWCASTLE TO PONGOLA</b> From Newcastle Taxi Rank proceed straight across Terminus Street turn left at Kirkland Street turn right at Allen Street (Main Street) proceed straight via Arbor Park Suburb turn left enter N11 road, proceed straight turn right into R483 via Osizweni to Utrecht turn right at Utrecht road Intersection enter R34 road proceed straight turn left at Bloodriver Road intersection enter R33 and R34 proceed straight via Stilwater BP Garage turn right at cross road before reaching Vryheid proceed on R34 via Bhekzulu Township enter R69 road via Louwsburg turn left at Road intersection enter r66 road via Magudu, turn left enter N2 Road proceed straight enter Pongola Taxi Rank return same route to Newcastle.</p>



## transport

Department:  
Transport  
Province of KwaZulu-Natal

## GAZETTE

LGKZNG07-2016-  
APR

REGION: ALL

### 12.27 ROUTE 1

#### MADADENI TO NEWCASTLE

From KwaHofina eCanan Section new settlement housing and the riverside proceed straight on road between Section 3 and Riverside Housing at four way stop proceed straight via Methodist Church via Section 1 Clinic and Taxi Rank, turn right at Section 1 rank proceed straight, turn left at KwaMavuso Corner house proceed straight, turn left at Lutheran Church proceed straight, turn right Embongolweni Church, via BP Garage, via Amajuba District Office Ikhwezi Section and via SAPS Station Madadeni at Robot, turn right to Ingagane intersection, turn right at the robot crossing Ingagane River via Railway Station Matukusa New Township at Keyway Motors (Matukusa) robot proceed straight via Railway Station Karbochem, turn left enter Road N11 and turn right into Allen Street to Newcastle, via Arbor Park Town Houses, proceed on Allen Street enter Newcastle, turn left at Kirkland Street, turn right at Voortrekker Street proceed straight across Terminus Street Taxi Rank. Return with the same route to Madadeni Township.

#### OR

Turn right at Keyway Motors robot into Albert Wessels Road via Emabhodini (Newcastle Textile Industries and heavy engineering industry. Proceed straight via Engine Garage. Via Four way stop proceed straight, turn right at robot via Kardbro Testing Station, turn right enter Hardwick Street, turn left at Kings Hotel into Harding Street proceed straight, turn right at BP Garage and Bradlows Furnishers, into Allen Street proceed straight, turn left at Kirkland Street, turn right into Voortrekker Street proceed straight across Terminus Street enter Newcastle approved Taxi Rank. Return with same route to Madadeni Township.



## transport

Department:  
Transport  
Province of KwaZulu-Natal

## GAZETTE

LGKZNG07-2016-  
APR

REGION: ALL

1) <b>Application Number:</b> APP0047395	2) <b>Gazette Number:</b> LGKZNG07-2016-APR
3) <b>Applicant:</b> TL PUNGOSE <b>ID NO.</b> 3609080292084 <b>Association:</b> OSIZWENI UTRECHT B.TAXI ASSOCIATION	4) <b>Applicant Address:</b> P.O.BOX 621 NEWCASTLE KWA-ZULU NATAL 2952
5) <b>Existing Licence Holder:</b> NOT APPLICABLE <b>ID NO.</b> NOT APPLICABLE	6) <b>Existing Licence Holder Address:</b> NOT APPLICABLE
7) <b>Type of application:</b> NEW OPERATING LICENCE	8) <b>Operating Licence Number:</b> LKNKZN0118194
9) <b>Vehicle Type:</b> NOT AVAILABLE	10) 1 x 15 (SEATED) + 0 (STANDING)
11) <b>Region:</b> AMAJUBA	
12.1	Route 1  From Makhanya Taxi Rank in Osizweni along OA75, turn right into Osiz3 Street, turn left Osiz1, turn left into MR483, turn right into Albert Wessels Street, turn right into Hardwick Street, left into Harding Street, right into Allen Street, left into Kirkland Street, right into Voortrekker Street to Terminus Street Taxi Rank Newcastle and return.
12.2	Route 2 From Osizweni Post Office along Osiz3 Street, turn left into OB77 Street, turn right into OB2 Street, turn left into Osiz1 Street, turn left into Osiz1 Street, turn left into MR483, left into N11, turn right into Allen Street, left into Kirkland Street, right into Voortrekker Street to Terminus Street Taxi Rank Newcastle and return
12.3	Route 3  From Makhanya Taxi Rank in Osizweni along OA75 Street, turn right into OA23 Street, turn right into OA1 Street, turn left OSIZ3 Street, turn right into OB77 Street, turn right into OB2 Street, turn left into OSIZ1 Street, turn left into MR483, turn right into Albert Wessels Street, turn right into Hardwick Street, turn left into Harding Street, right into Allen Street, left into Kirkland Street, right into Voortrekker Street to Terminus Street Taxi Rank Newcastle and return
12.4	Route 15  From Osizweni Top Rank P209 Road to Kwa-Mdakane Taxi Rank and return
12.5	Route 23  From Osizweni Township all units to Madadeni Township all Sections and return
12.6	Route 24 From Osizweni Taxi Rank, right into MR483, left R34, right to Utrecht Taxi Rank and return
12.7	Route 31 From Newcastle Taxi Rank, left Kirkland right Allen Street right N11 left R621 left R68 to Dundee Taxi Rank and return
12.8	FROM NEWCASTLE TAXI RANK, LEFT KIRKLAND, RIGHT ALLEN STREET, RIGHT N11, LEFT INTO N3 RIGHT INTO CHURCH STREET TO PIETERMARITZBURG TAXI RANK AND RETURN.
12.9	FROM NEWCASTLE TAXI RANK, LEFT KIRKLAND, RIGHT ALLEN STREET, RIGHT N11, LEFT N3, LEFT INTO ALICE STREET LEFT INTO ALBERT STREET RIGHT TO UMGENI ROAD DURBAN TAXI RANK AND RETURN.
12.10	FROM NEWCASTLE TAXI RANK, LEFT INTO KIRKLAND RIGHT ALLEN STREET LEFT MR483 RIGHT R34 LEFT R33 LEFT TO R33 VRYHEID TAXI RANK AND RETURN.
12.11	FROM NEWCASTLE TAXI RANK, LEFT KIRKLAND RIGHT ALLEN LEFT N11 LEFT MR483 RIGHT R34 LEFT R33 RIGHT DUMBE TAXI RANK IN PAULPIETERSBURG AND RETURN.
12.12	FROM NEWCASTLE TAXI RANK LEFT KIRKLAND RIGHT ALLEN STREET LEFT N11 RIGHT MR483 RIGHT R34 ONTO NKANDE ROAD TO NQUTHU TAXI RANK AND RETURN.



## transport

Department:  
Transport  
Province of KwaZulu-Natal

## GAZETTE

LGKZNG07-2016-  
APR

REGION: ALL

12.13	<p>Route 37</p> <p>From Newcastle Taxi Rank turn left into Kirkland Street then turns right into Allen Street then turns left into N11 then turns right into MR483 then turns right into R34 then into the Taxi rank in Empangeni and return.</p>
12.14	<p>FROM NEWCASTLE TAXI RANK, LEFT KIRKLAND, RIGHT ALLEN STREET, LEFT N11, RIGHT MR483, RIGHT R34 LEFT R33 ONTO R69 RIGHT INTO R618 TO NONGOMA TAXI RANK AND RETURN.</p>
12.15	<p>ROUTE 40</p> <p>FROM UTRECHT TAXI RANK INTO R34, INTO MR483, INTO N11, INTO ALLEN STREET, RIGHT INTO VOORTREKKER STREET TO TERMINAS STREET TAXI RANK IN NEWCASTLE.</p>



## transport

Department:  
Transport  
Province of KwaZulu-Natal

## GAZETTE

LGKZNG07-2016-  
APR

REGION: ALL

1) <b>Application Number:</b> APP0047396	2) <b>Gazette Number:</b> LGKZNG07-2016-APR
3) <b>Applicant:</b> TH MASONDO <b>ID NO.</b> 7002170523087 <b>Association:</b> VRYHEID TAXI ASSOCIATION	4) <b>Applicant Address:</b> PO BOX 1548 VRYHEID 3100
5) <b>Existing Licence Holder:</b> FT MASONDO <b>ID NO.</b> 3103300110086	6) <b>Existing Licence Holder Address:</b> P O BOX 1548 VRYHEID KWAZULU NATAL KWA-ZULU NATAL 3100
7) <b>Type of application:</b> NORMAL TRANSFER	8) <b>Operating Licence Number:</b> LKNKZN015286
9) <b>Vehicle Type:</b> NOT AVAILABLE	10) 1 x 15 (SEATED) + 0 (STANDING)
11) <b>Region:</b> ZULULAND	
12.1	Route 3 - FROM VRYHEID PLAZA TO PONGOLA From Vryheid Plaza Taxi Rank into Stretch Crescent, turn left into R69, continue along R69, pass Louwsburg, continue along R69 then turn left in N2 and proceed until reaching Pongola Taxi Rank, and return.  Return Journey: Same as Forward.
12.2	Route 12 - FROM VRYHEID PLAZA TAXI RANK TO MSAHWENI TAXI RANK From Vryheid Plaza Taxi Rank in Vryheid into Stretch Crescent Road, turn left into R69, continue and turn right into P274, continue and pass Mnyathi Post Office and continue to Msahweni Store Taxi Rank and return.
12.3	Route 11 - FROM VRYHEID PLAZA TO HLOBANE From Vryheid Plaza Taxi Rank into Stretch Crescent Road, turn left into R69 and turn right into P49 and proceed to Hlobane Taxi Rank.
12.4	ROUTE 16 CHARTER SERVICE:  FROM VRYHEID TAXI RANK TO POINTS WITHIN THE PROVINCE OF KWAZULU-NATAL AND RETURN.
12.5	Route 0 CONDITIONS: 1. Passengers may be picked up and / or set down only at designated Taxi Rank or Taxi Stop, which shall exclude Bus Stops. 2. On the In Bound Trip Durban, no passengers may be picked up en route from leaving Vryheid, until reaching the Durban Station Taxi Rank. 3. On the return trip to Vryheid, no passengers may be set down until reaching Vryheid. 4. Entry or Ranking on private property is not permitted without written permission of the landlord, a copy of which must be supplied to the board. 5. Without having entered into an agreement with other operator on a common route, as contemplated by Section 88 (2)(B) of Act 22 of 2000, the picking up or setting down of passengers on such route is not permitted. A copy of such agreement must be supplied to the Board. 6. Rank Permits are required for all Ranks, in particular for: Durban, Johannesburg, Empangeni, Newcastle and Pongola. 7. Picking up or setting down of passengers only permitted at Ranks and Authorised Taxi Stops. 8. Charter Service to be allocated only to INDEFINITE OPERATING LICENCES.
12.6	Route 15 - JOHANNESBURG ROUTES From Railway Station, turn right into Stretch Crescent, to Church Street, into R34 and turn right into N11 into Laingsnek Street, left into Joubert Street, then right again into Pienaar Street, in Volkrust, then continue with R23 past Standerton, passing Greylingstad then right to R51 passing Balfour to join N3 passing Heidelberg turn left to M2 West, turn into Rissik Street, into De Villiers, into Wanderers Street, Taxi Rank in Johannesburg.  Return as per forward journey. TARIFFS: AS PER AGREEMENT



## transport

Department:  
Transport  
Province of KwaZulu-Natal

## GAZETTE

LGKZNG07-2016-  
APR

REGION: ALL

12.7	<p>Route 13 - FROM BHEKUZULU TAXI RANK TO VRYHEID PLAZA</p> <p>From Bhekuzulu Taxi Rank into R69, turn right into Stretch Crescent, continue with the same Road and join Church Street, continue with same Road and turn left into West Street, continue with the same Road and turn left into South Street, continue with the same Road and turn right into Stretch Crescent and turn left into Bhekuzulu Taxi Rank.</p>
12.8	<p>ROUTE 18</p> <p>VRYHEID PLAZA TAXI RANK TO NQUTHU</p> <p>From Vryheid Taxi Rank into Church Street and join R34, continue with the same Road and turn left at Bloodriver into P54, continue with the same Road and turn left into Nquthu Taxi Rank.</p> <p>RETURN JOURNEY: SAME AS FORWARD JOURNEY.</p> <p>From Vryheid Plaza Taxi Rank into Church Street then turn left into East Street and join R34 continue with the same Road and turn right into P463 continue with the same Road into Emondlo and continue pass Mondlo and turn left into P54 continue with the same Road and turn left into Nquthu Taxi Rank.</p> <p>RETURN JOURNEY SAME AS FORWARD JOURNEY.</p>
12.9	<p>ROUTE 19</p> <p>VRYHEID PLAZA TAXI RANK TO LADYSMITH</p> <p>From Vryheid Plaza Taxi Rank into Church Street and join R34 with become R33 continue with same Road pass Dundee join R602 pass Glencoe, continue with the same Road and join N11 and continue with the same Road until reach Ladysmith Taxi Rank.</p> <p>RETURN JOURNEY: SAME AS FORWARD JOURNEY.</p>
12.10	<p>ROUTE 20</p> <p>VRYHEID PLAZA RANK TO NKANDLA</p> <p>From Vryheid Plaza Taxi Rank into Church Street, and join R34, continue with the same Road and turn left into P54 at Bloodriver, continue with the same Road pass Nquthu continue with the same Road and turn right into Fort Luwis, continue with the same Road until Nkandla Taxi Rank.</p> <p>RETURN JOURNEY: SAME AS FORWARD JOURNEY.</p>
12.11	<p>A. ROUTE 21</p> <p>FROM VRYHEID PLAZA TAXI RANK TO WANDERERS TAXI RANK IN JOHANNESBURG</p> <p>From Vryheid Plaza Taxi Rank into Stretch Crescent Road turn left in R69 turn left into P34/4 continue with Paulpietersburg proceed with R33 and turn left into N2 continue with N2 into Piet Retief continue with N2 into Ermelo, continue with N2 pass Bethal and join N17, continue and pass Leandra, proceed with N17, pass Springs pass Toll Gate and join N3 proceed with N3 join M2 West turn into Rissik Street, into De Villiers into Wanderers Street Taxi Rank in Johannesburg return journey same as forward journey.</p>
12.12	<p>FROM BHEKUZULU TAXI RANK TO VRYHEID</p> <p>From Bhekuzulu Taxi Rank into R69 and turn right into Stretch Crescent continue with the same road and join Church Street, and turn right into Vryheid Plaza Taxi Rank direct and return, turn right into Church Street, continue with the same Road turn left into West Street, continue with the same Road and turn left into South Street, continue with the same Road and turn right into Stretch Crescent and turn into Bhekuzulu Taxi Rank direct and return</p>





## transport

Department:  
Transport  
Province of KwaZulu-Natal

## GAZETTE

LGKZNG07-2016-  
APR

REGION: ALL

1) <b>Application Number:</b> APP0047400	2) <b>Gazette Number:</b> LGKZNG07-2016-APR
3) <b>Applicant:</b> MR MTSHALI <b>ID NO.</b> 7501175526086 <b>Association:</b> MADADENI TAXI OWNERS ASSOCIATION	4) <b>Applicant Address:</b> PO BOX9303 MADADENI NEWCASTLE KWAZULU-NATAL 2951
5) <b>Existing Licence Holder:</b> FS SIBIYA <b>ID NO.</b> 5310165368083	6) <b>Existing Licence Holder Address:</b> P.O BOX 3058 MADADENI KWAZULU NATAL 2951
7) <b>Type of application:</b> NORMAL TRANSFER	8) <b>Operating Licence Number:</b>
9) <b>Vehicle Type:</b> MINIBUS	10) 1 x 15 (SEATED) + 0 (STANDING)
11) <b>Region:</b> AMAJUBA	
12.1	ROUTE 4From KwaBester (turn off to Iscor), via Hostel, via Egesini, right at road intersection, right at Zenzele T-junction (between 4 and 5), via Wall to Wall shop, via Surgery, via Ezincwadini, via Mazibuye Testing Station, left of right via Amajuba College, via Magistrates Office, via Police Station, turn right at Ingagane Intersection and robot. At Keyway Moors proceed straight via Railway Station, via Karbochem, turn left or enter N11 Road, turn right at Allen Street, via Arbor Park, Police Station/Newcastle High School, turn left at Kirkland Street, turn right at Voortrekker Street proceed across Terminus Street enter approved Newcastle Taxi Rank. Return with same route to Madadeni Township." OR"From bester Stop T-disjunction (Iscor PTY LTD), turn off. Turn left at eMatsheni Amhlophe proceed straight via Old KZT Depot, via World of Praise Church, turn right at T-junction, turn left at Robot Beer Wholesale, Enter road between Section 2 East and Section 5 West, turn right proceed on road, via Section 5, Amajuba College, Magistrates Office and Police Station proceed to Ingagane T-Junction, turn right to Ingagane intersection. At Kewway Motors (Matukusa) robot proceed straight via Railway Station Karbochem, turn left enter Road 11 and turn right into Allen Street to Newcastle. Via Arbor Park Town houses, proceed on Allen Street enter Newcastle, turn left at Kirkland Street, turn right at Voortrekker Street proceed across Terminus Street enter approved Newcastle Taxi Rank. Return with same route to Madadeni Township.
12.2	ROUTE 7 From N Section Taxi Rank KwaNyembe, turn right enter P Section enter road from P1 Stop, via Post Box, turn left at Stafford Clinic or right. Turn right enter M Section. Turn right at road intersection via Dedangifunde High School, turn left Muzikayise Junior Primary, turn right enter L Section straight turn left on road between Section 7 and Section 6 to Madadeni Brewery via Virginia Supermarket, via Madadeni Light Industries, via Binda Hardware Moyomuhle Taxi Rank and Community Centre. At robot turn right enter Main Road P483 from Newcastle to Osizweni, Buffalo flats and Utrecht to Newcastle at Ingagane robot cross-over Ingagane River turn left at Keyway Motors robot into Asiphephe Road enter Albert Wessels Road. Via light and textile Industries eMabhodini to Newcastle via Protection Service turn right Allen Street proceed turn left at Kirkland Street, turn right at Voortrekker Street proceed across Terminus Street, enter approved Newcastle Taxi Rank. Return with same route to Madadaeni Township.
12.3	Route 8 From R-Section Taxi Rank R826 House right, enter road between R-Section and Section 6, turn left Rasta Pazza Shop, straight, via Zenzele Shopping Complex, via Madadeni Hospital, turn right at intersection, via Cripple Centre and via Circuit Office, via Amajuba Technology Centre, turn left enter Section 2, via Amajuba College, via Magistrates Offices and Madadeni Police Service, turn left at Ingagane intersection robot Road 483, via Matukusa new settlement, at Amatukusa robot, turn right into Asiphephe Road, proceed straight enter Albert Wessels Road, via Emabhodini Textile and Light Industries. ALTERNATIVE ROUTE From Egesini Section 7 R via Khulakahle Crèche, via Mcebowlwazi Primary School, turn right at Mcebowlwazi Primary School, turn left at L Post Office Box, turn left at House L597, turn right at Mazulu High School, turn left at Zenzele Supermarket, via Madadeni Hospital, turn right at road intersection, via Cripple Centre, via Education Circuit Office, via Amajuba Technology, turn left, enter Section 2 road, via Amajuba College, via Magistrates Office and SAPS Station, proceed straight, via Ikhwezi Station, turn right at Asiphephe Road, enter Albert Wessels Road, via Amabhodini proceed straight, via Protection Services, turn right, enter Allen Street, proceed straight, turn left at Kirkland Street, turn right at Voortrekker Street, proceed across Terminal Street, enter Newcastle Approved Taxi Rank and return with same route to Madadeni Section



## transport

Department:  
Transport  
Province of KwaZulu-Natal

## GAZETTE

LGKZNG07-2016-  
APR

REGION: ALL

12.4	<p><b>ROUTE 9</b>  <b>LISTER FARM/SIZANANI SCHOOL</b> Gravel Road, via Sizamokuhle Primary, via Family Pack Store, turn right straight, across the Theku River/Buthelezi Shop 1087, Via Hlonipani Rest on the right, enter P 1 Section (MTN Arial) Buhlebomshado Shop, turn left at Mkhulukhulu Store, turn right at Kusakusa/Something XM Section, via Eyakho Complex go straight via Ekuphakameni Store, turn left at Lokothwayo Brick Blocks, turn right at Ekhamduze Liquor Store L Section, via Madoda Butchery and Café Enterprise, turn right at Madadeni Brewery via Virginia Supermarket, via Madadeni Light Textile Industries, via Binda Building Material Supply Store, straight Moyomuhle Taxi Rank via Community Centre. At robot turn right enter main road from Newcastle to Osizweni Utrecht- straight across Ingagane River robot to the next robot via Keyway Motors, return right to Albert Wessels Drive or straight, via Railway Station Karbochem off-ramp, turn left enter N11 about 1 kilometer drive turn right into Allen Street, via Arbor Park straight into Town (Allen Street) turn left at Kirkland Street, turn right and drive across street enter approved Newcastle Taxi Rank.</p>
12.5	<p><b>ROUTE 15</b>  <b>FROM NEWCASTLE TAXI RANK AND FROM MADADENI SECTION 6 TO VRYHEID</b> From Newcastle Taxi Rank in Newcastle proceed straight across Terminus Street, into Voortrekker Street, turn left at Kirkland street, turn right at Allan Street (Main Street) proceed straight via Arbor Park Suburbs, turn left enter N11 Road proceed straight, turn right into P483 proceed straight turn left at Cavern robot to (pick up point) Section 6 return the same road to Cavern robot, turn left at Robot, enter P483 road, via Osizweni to Utrecht, turn right at Utrecht road intersection enter R34 road proceed.</p>
12.6	<p><b>ROUTE 16 NEWCASTLE TO ESTCOURT</b> From Newcastle approved Taxi Rank, turn right at Voortrekker, turn left to Kirkland Street, turn right enter Allen Street, turn right to N11, turn left to Helpmekkar, turn to Peters Road, turn right to Colense Road, turn left to R103, enter Alexandra Road, turn right to Harding street enter approved Estcourt Taxi rank. Return with the same route to Newcastle.</p>
12.7	<p><b>ROUTE 17 NEWCASTLE TO LADYSMITH</b> From Newcastle approved Taxi Rank proceed across Terminus Street enter Voortrekker Street turn left at Kirkland Street, turn right enter Allen Street, turn right to N11 join Crawshaw Street, turn left enter Ladysmith approved Taxi Rank return with the same route to Newcastle.</p>
12.8	<p><b>ROUTE 18</b>  <b>NEWCASTLE TO PITERMARITZBURG</b> From Newcastle approved Taxi rank proceed across Terminus Street, enter Voortrekker Street, turn left to Kirkland Street, turn right enter Allen Street, turn left to N11, turn left to Helpmekkar Road, turn right to Peters Road through Industrial, turn right to Colenso Road, turn right to N3, turn left to Church Street, turn left to East Street enter Pietermaritzburg approved Taxi Rank. Return with the same route to Newcastle.</p>
12.9	<p><b>ROUTE 19</b>  <b>NEWCASTLE TO DURBAN</b> From Newcastle approved Taxi rank, proceed across Terminus Street, turn right at Voortrekker Street, turn left into Kirkland Street, turn right enter Allen Street proceed straight, turn right to N11, turn left to Helpmekkar, turn right to Peters Road, turn right to Colenso Road, turn left to R103, turn left to N3, turn left to Alice Street, turn left to Albert Road, turn right to Mngeni Road enter approved Durban Taxi Rank corner of Umngeni Road and Osborn Road. Return with the same route to Newcastle.</p>
12.10	<p><b>ROUTE 20 MADADENI SHOPPING CENTRE TO ALL SECTIONS</b> From Madadeni Shoprite Shopping Centre to all Sections within Madadeni Township. Pick and drop to and from and turn to Madadeni Shoprite Shopping Centre.</p>
12.11	<p><b>ROUTE 21 NEWCASTLE TAXI RANK TO NEWCASTLE TOWNLANDS</b> From Taxi Rank into Terminus Street turn left at Voortrekker Street turn left into Kirkland Street, turn left into Allen Street, proceed straight turn right at Drakensburg Drive proceed straight, via Monte Vista, turn left into Aquamarine Drive, turn right into Amethyst Road proceed straight turn right at Drakensburg Drive, turn left into Victoria Road proceed straight via Amajuba Lodge, Checkers Shopping Centre, turn right at robot into Allen Street pick and drop to and from. Return with same route to Newcastle Taxi Rank.</p>
12.12	<p><b>ROUTE 26 FROM MADADENI TO SECTION 6 IN NEWCASTLE TO NONGOMA</b> From Madadeni Section 6 proceed straight to Cavan Farm robot, turn left road intersection enter P483 road, via Osizweni to Utrecht, turn right at Utrecht Road intersection enter R34 road proceed straight via Nhlazadelo School, turn left at Blood River enter R33 and R34 to Vryheid proceed straight at cross roads before reaching Vryheid on reaching R34 road proceed straight via Bhhekuzulu Township enter R69 road Louwsburg, proceed straight via Driefontein, via Coronation, turn right enter R618 road via Ngome Forest , via Benedict Hospital to Nongoma Town proceed straight enter Nongoma Taxi Rank, return same route to Madadeni Section 6 and Newcastle.</p>



## transport

Department:  
Transport  
Province of KwaZulu-Natal

## GAZETTE

LGKZNG07-2016-  
APR

REGION: ALL

12.13	<p><b>ROUTE 27</b> <b>FROM NEWCASTLE TO EMPANGENI</b> From Madadeni Section 6 and Newcastle Taxi Rank. From Newcastle Taxi Rank proceed across Terminus Street into Voortrekker Street, turn left at Kirkland Street, turn right at Allen Street proceed straight via Arbor Park Suburb, turn left into N11 road proceed straight turn right to P483 road via Blaaubosch Osizweni to Utrecht, turn right at Utrecht Road intersection enter R34 road proceed straight turn left at Bloodriver enter R33 road and R34 proceed straight via Stilwater BP Garage on road to Vryheid, turn right at cross roads before entering Vryheid proceed on R34 road via Vryheid proceed straight via Melmoth, turn left at Enkwalini Ndundulu Area proceed straight on R34 enter Empangeni Main Road turn right at Boxer Shopping Center enter ?A? Taxi Rank Empangeni, return same route to Madadeni Section 6 Newcastle</p>
12.14	<p><b>ROUTE 42 FROM NEWCASTLE TO NORMANDIEN</b> From Newcastle Taxi Rank exit with Terminus Street turn left with Sutherland Street turn right with Scott Street to Lennoxton with Road P39 to Normandien pick and drop returning using same route.</p>
12.15	<p><b>ROUTE 45 FROM NEWCASTLE TO DUNDEE</b> From Newcastle approved Taxi Rank proceed across Terminus Street, enter Voortrekker Street turn left to Kirkland Street, turn right enter Allen Street, proceed turn left to N11 proceed straight turn left to R621 via NDH enter proceed straight via Hutternspruit turn left to Dundee enter Landman Street turn left enter Dundee approved Taxi Rank return with same route to Newcastle.</p>
12.16	<p><b>ROUTE 2</b> From Madadeni Library and Community Hall, turn left via Beer Wholesale, turn right at robot, and proceed via Amajuba College via Magistrate Office." OR "From Madadeni Library, turn right to Road intersection between Section 2 and 3, turn left via KwaSbali Tavern (between 2 and 3), turn left Methodist Church, proceed via Section 1 Clinic via Khuzani Shopping Centre, proceed straight via BP garage, via Amajuba District Municipality Office, via Ikhwezi Section/Police Station, Turn right at Robot, turn right to Ingagane Road intersection. Turn right at the robot crossing Ingagane River via Matukusa New Township at Keyway Motors (Matukusa) robot proceed straight via Railway Station Karbochem. Turn left enter Road N11 and right into Allen Street to Newcastle via Arbor Park Town houses, proceed on Allen Street enter Newcastle. Turn left at Kirkland Street, turn right at Voortrekker Street proceed across Terminus Street enter approved Newcastle Taxi Rank. Return with the same route to Madadeni Township." "</p>
12.17	<p><b>ROUTE 3</b> From Madadeni High School turn right at eMatsheni Amhlophe via eNyokeni Section 3, turn left Vodacom Containers via Bhekukuphiwa Restaurant, left at eHashini Stop via St John Church, turn right towards Shoprite Centre, right at Clinic No.7, via KwaSbali Tavern, turn left at Methodist Church, via Clinic No.1 at Section 1 via Section1, turn left at BP Garage, via Amajuba Municipality Office, via Ikhwezi Section, via Madadeni Police Station, turn right at robot, right at Ingagane intersection Robot, enter Road 0483 from Utrecht, Osizweni to Newcastle, turn right at Keyway Motors to Emabhodi, via Protection Service turn enter right Allen Street at keyway Motors proceed straight, via Railway Station via Karbochem off-ramp turn left enter N11, turn right at Allen Street to Newcastle, proceed on Allen Street, turn left at Kirkland Street, turn right at Voortrekker Street, proceed across Terminus Street enter approved Newcastle Taxi Rank. Return with same route to Madadeni Township. <b>ALTERNATE:</b> ROUTE 3 Starting point same as above but at Keyway Motors proceed straight, via Railway Station, via Karbochem off-ramp, turn left enter N11, Turn right at Allen Street to Newcastle, proceed straight via Arbor Park Suburbs proceed along Terminus Street enter Newcastle approved Taxi Rank. Return same route to Madadeni Township.</p>
12.18	<p><b>ROUTE 5</b> From Zenzele Shopping Centre, turn right at Madadeni Hospital, turn left at Thokoza Shopping Centre, turn right at School for Deaf, turn left Clinic No.5, Section5, via Ntobeko L. P. School, turn left or right Amajuba College, via Magistrate Office, via Police Station, Turn right to Ingagane intersection, turn right at the robot crossing Ingagane River, via Matukusa new Township. At keway Motors (Matukusa) robot turn right at intersection between 5 and 2 towards Beer Wholesale, turn left at robot, proceed. Turn left at Clinic 3 Section 3 via KwaSibali tavern, Turn left at Methodist, via Section I, via Amajuba District Office, via Khuzani Shopping Center, left at BP Garage, via Magistrate via Amajuba District, via Ikhwezi Section, turn right at Madadeni Police Station robot, proceed straight turn right into P483 road to Matukusa new settlement (pick and drop) proceed straight, turn at Keway Motors into Asiphephe Road proceed straight enter Albert Wessels drive to Newcastle Textile Industries offload and load all around Textile Industries or return with same route to Madadeni approved taxi Rank. Proceed turn left at Clinic 3 Section 3 via KwaSbali Tavern, left at Methodist, via Section 1, via Amajuba District Office, via Khuzani Shopping Center, left at BP Garage via Magistrates Office via Amajuba District via Ikhwezi Section, right at Madadeni Police Station robot, proceed to Newcastle or return with same route to approved Checkers Taxi Rank.</p>



## transport

Department:  
Transport  
Province of KwaZulu-Natal

## GAZETTE

LGKZNG07-2016-  
APR

REGION: ALL

12.19	<p><b>ROUTE 6</b></p> <p>From Brewery (Sorghum Beer) Town Miles Tavern (KwaMsimango), turn left at Brewery, via Ithala Industrial site at Section 6, turn right across road Moyomuhle Taxi Rank, Turn right at KwaDlamini Corner House between Hospital and Section 6, proceed straight, turn left Zenzele Shopping Center at Section 5, proceed between Section 5 and Madadeni Hospital. Turn right at road intersection Short Homes. Via Cripple Centre via Education (Office Circuit Office) road between Section 5 opening veld, via Amajuba Technology Centre, left enter road from old KZT depot, Beer Wholesaler, via Amajuba College, via Magistrate Office proceed straight to Ingagane River, via Matukusa new Township. At Keway Motors (Matukusa) robot proceed straight via Railway Station, Karbochem, turn left enter road N11 and return right into Allen Street to Newcastle, via Arbor Park Town Houses, proceed on Allen Street enter Newcastle, turn left at Kirkland Street, turn right at Voortrekker Street, proceed across Terminus enter approved Newcastle Taxi Rank. Return with same route to Madadeni Township.</p>
12.20	<p><b>ROUTE 10</b></p> <p><b>JOBSTOWN / EMASONDEZA ROUTE</b> From Kwadanisa stop Jobstown, turn right on Road D1335, Via Zuka Trust Farm, turn left Jobstown School and Isikhalisezwe S. Primary School, proceed across Theku River, via Maskraal proceed straight, enter Section Madadeni, turn right at Iscor Hostel, via Iscor Hostel (Ingqayi Hostel) proceed straight turn left at eMatsheni Amhlophe, turn right at corner house KwaMdlalose proceed straight turn left Shoprite Checkers enter Checkers approved Taxi Rank off-load and return with same route to Masondeza. <b>ALTERNATIVE ROUTE</b> From KwaMdlalose corner house proceed straight via Checkers Shopping Center, via Section 3 Clinic, turn right at road intersection proceed straight via KwaSibali turn left at Methodist Church proceed straight via Section 1 Taxi Rank via Ekhuzani, via Embongolweni, via BP Garage, via Ikhwezi Section, via Madadeni Police Station at the robot turn left proceed straight enter Magistrate and Welfare Office parking and load / offload. Return the same route to Madadeni Checkers.</p>
12.21	<p><b>ROUTE 11</b></p> <p><b>SIBHASHA (KILBARCHAN)</b> From Newcastle Taxi Rank, turn left into Terminus Street, Turn right at Voortrekker Street, turn left at Kirkland Street, and turn right at Allen Street."</p> <p>OR</p> <p><b>ALTERNATIVE</b> From Newcastle Taxi Rank, turn right at Terminus Street, turn left at Sutherland Street, turn left at Hospital via Provincial Hospital Newcastle Prison turn right into Allen Street, proceed turn right into N11 Ladysmith Road, turn right to Indian Village return same route across N11, left into Kilbarchen Village, turn left at 4th Avenue return same route turn left into Ingagane Road, turn left to Kilbarchen Golf Club return same route turn left, at Buthelezi Street via Old PowerStation. Proceed straight into Ingagane Township turn left into Ingagane Club into 3rd Avenue at Ingagane Township Office return with same route to Madadeni. <b>ALTERNATIVE ROUTE</b> From Newcastle Taxi Rank proceed across Terminus Street, turn left at Voortrekker Street, turn right at Kirkland Street, proceed straight turn left at Sutherland Street via Pick N Pay Shopping center via Technikon SA. Turn left at Hospital Street proceed straight turn right Allen Street via Arbor Park Suburb, turn left enter N11 turn right into P483 Road to Madadeni, Osizweni and Utrecht, turn right Karbochem via Karbochem proceed straight via Roy Point Cemetery, proceed straight enter Vezibuhle Settlement (known as Empongpongweni) return with the same route to Newcastle approved Taxi Rank. <b>ALTERNATIVE TO ROUTE 11</b> Turn right to Ballangeigch and return and turn left to Vezibuhle</p>
12.22	<p><b>ROUTE 12</b></p> <p><b>FROM MADADENI TO OSIZWENI TOWNSHIP</b> From Magistrate Office, Madadeni Township, turn left enter road between Section 2 and Municipality Offices. Turn right at BP Garage proceed straight via Imbongolweni Church, via Khuzani Shopping Centre via Methodist Church. Sections 1 proceed straight at four way stop on road between riverside houses and Section 3 turn right at KwaMaboya. Via eHashini stop. Via St Hohn Church, turn right at Checkers Shopping Center via Clinic Section 3, turn left at Clinic, and proceed via Madadeni Library, via Beer Wholesale Depot, via Mazibuye Testing Station. Proceed straight, at Zenzele Shopping Center, turn right and turn left via Madadeni Hospital road between Section 6 and Madadeni Hospital, turn left at Amazulu High School, turn right at road intersection (road between Section 6 and section 7), via Madoda Shopping Enterprise, turn right at Madadeni Brewery via Moyomuhle Taxi Rank, turn left at the robot enter road to Osizweni and Utrecht via nine mile stop, via Blaaubosch area, turn right at Empangeni, turn left enter Osizweni Township (South), proceed straight via Qhubimfundo S. P. School and via Xolani High School. Turn right at KwaMashu stop. Turn left at Mphazima Restaurant and Hlanganani Shopping Centre, proceed straight, turn right at road intersection via Osizweni Business are, via Post Office (Osizweni) and S.A.P.S. Station, turn left proceed straight to Top Tank, turn left KwaMbhoko (Sand Supply Depot) via Long Homes Housing, turn right at Matshekesheni Section, via Kwa Bob Shopping Centre, and Maskophasini, turn left at Depot. On the third road from Khuzani Shopping Centre, turn right via KwaMakhanya Shopping Center, turn right at Kwa Vilakazi corner house, via 5 Star Centre and Fire Station Osizweni, and turn right at T.V. Liquor Store. Proceed Straight via Kakalaspan Area (rural area) via Millennium Cash Store. Empompini return same route to Madadeni Township.</p>





## transport

Department:  
Transport  
Province of KwaZulu-Natal

## GAZETTE

LGKZNG07-2016-  
APR

REGION: ALL

12.23	<p><b>ROUTE 13</b> IMPONDO/BAHLOKAZI From Newcastle approved Taxi Rank, turn right at Terminus street, turn left at Gurthland Street, turn right at Scotts Street, via Pick n Pay Shopping Centre, proceed straight via Capricornia Hotel, enter Boundary Street at Lenoxton Township, proceed via Caltex Garage (Petrol), via Richview Civic Hall, via Babs Scrap yard, via Ncandu Combined School, turn left at Chemsford Road, via Farmers Association Auction Sale, turn right to Road D502 to Ekuseni Youth Development Centre, enter Chemsford Road, proceed straight. At Chemsford Dam, turn right into Road R621 to Bahlokazi High School. Return with the same Road R621 from Haigh School via Chemsford Water Works. Return with the same route from Gijima School R621, turn right at Chemsford Dam. Return with the same route to Newcastle approved Taxi Rank.</p>
12.24	<p><b>ROUTE 14</b> MADADENI TO NEWCASTLE From P1 Section 7(P) proceed straight to Kwamakhulukulu Supermarket, turn left at the corner proceed straight, turn right Engulubeni or Kusakusa enter M-Section 7, via Eyakho Shopping Complex proceed straight via Ekhamduze Store, turn left at Lokothe Wayo Brick &amp; Tile Supply, turn right at Ekhamduze Liquor Store enter L Section proceed, straight turn right, at intersection, enter road between Section 7 (L0 and Section 6, turn left proceed straight, via Amazulu High School, turn left at Eyethu Motors Spares. Proceed straight on road between Madadeni Hospital and Section 6, turn left at Zenzele Shopping Centre enter road between Section 5 Madadeni Hospital, proceed straight turn right enter road Section 5 and open veld, via Cripple Centre, via Circuit Office, via Amajuba Technology Centre proceed straight turn left, via Amajuba College, via Magistrates Office, via Madadeni Police Station proceed straight across road, turn right on P483 road, to Newcastle, via Matukusa new settlement, turn right Keyway road enter Asiphephe road proceed straight enter Albert Wessels Drive, via Emabhodini proceed straight via Engine Garage, proceed straight across 4 Way stop turn right at road into Faraday Street, via Kadbro Vehicle Testing enter Hardwick Street, turn or proceed straight, via Vlam Crescent turn right at Hardwick street proceed straight, turn left Kings Hotel enter Harding Street proceed straight, turn left. Allen Street proceed straight, turn left at Kirkland Street, turn right at Voortrekker street proceed straight Terminus enter approved Newcastle Taxi rank. Return same route to P1 Section 7.</p>
12.25	<p><b>ROUTE 23</b> FROM NEWCASTLE TAXI RANK TO MONDLO From approved Taxi Rank in Newcastle proceed straight across Terminus Street into Voortrekker Street, turn left at Kirkland Street, turn right at Allen Street proceed straight, Via Arbor Park Suburb. Turn left enter N11 Road, Turn right into P483 Road via Osizweni to Utrecht, turn right at Utrecht Road intersection enter Road R34 Road. Proceed straight at Blood River proceed straight across R33 Road enter P54 Road to Nquthu, turn left at KwaGrace Shopping Centre proceed straight on that Road enter Mondlo. Turn left to Mondlo Taxi Rank. Return same route to Newcastle.</p>
12.26	<p><b>ROUTE 24</b> FROM NEWCASTLE TAXI RANK TO NQUTHU From approved Taxi Rank in Newcastle proceed straight across Terminus Street into Voortrekker Street, turn left at Kirkland Street, turn right at Allen street proceed straight, via Arbor Park Suburb, turn left enter N11 Road then turn right into P483 Road via Osizweni Road to Utrecht, turn right at Utrecht Road intersection enter R34 Road. Proceed straight at Blood river crossroad proceed across R33 Road enter P54 Road to Nquthu approved Taxi Rank destination, Return same route to Newcastle.</p>
12.27	<p><b>ROUTE 25</b> FROM NEWCASTLE TO PAULPIETERSBURG From Newcastle Taxi Rank, proceed straight across Terminus Street into Voortrekker Street proceed straight, turn left at Kirkland Street, turn right at Allen Street proceed straight via Arbor Park Suburb, turn left enter N11 Road proceed straight, turn right into P483 via Osizweni to Utrecht, turn right at Utrecht Road intersection enter R34 road proceed straight, turn left at Blood River enter R33 Road and R34 proceed straight to Vryheid, turn left at Stilwater BP Garage proceed straight enter R33 road to Paulpietersburg turn right at Kruger Street proceed straight enter Paulpietersburg Taxi Rank. Return same route to Newcastle.</p>
12.28	<p><b>ROUTE 28</b> FROM NEWCASTLE TO PONGOLA From Newcastle Taxi Rank proceed straight across Terminus Street turn left at Kirkland Street turn right at Allen Street (Main Street) proceed straight via Arbor Park Suburb turn left enter N11 road, proceed straight turn right into R483 via Osizweni to Utrecht turn right at Utrecht road Intersection enter R34 road proceed straight turn left at Bloodriver Road intersection enter R33 and R34 proceed straight via Stilwater BP Garage turn right at cross road before reaching Vryheid proceed on R34 via Bhekzulu Township enter R69 road via Louwsburg turn left at Road intersection enter R66 road via Magudu, turn left enter N2 Road proceed straight enter Pongola Taxi Rank return same route to Newcastle.</p>



## transport

Department:  
Transport  
Province of KwaZulu-Natal

## GAZETTE

LGKZNG07-2016-  
APR

REGION: ALL

### 12.29 ROUTE 1

#### MADADENI TO NEWCASTLE

From KwaHofina eCanan Section new settlement housing and the riverside proceed straight on road between Section 3 and Riverside Housing at four way stop proceed straight via Methodist Church via Section 1 Clinic and Taxi Rank, turn right at Section 1 rank proceed straight, turn left at KwaMavuso Corner house proceed straight, turn left at Lutheran Church proceed straight, turn right Embongolweni Church, via BP Garage, via Amajuba District Office Ikhwezi Section and via SAPS Station Madadeni at Robot, turn right to Ingagane intersection, turn right at the robot crossing Ingagane River via Railway Station Matukusa New Township at Keyway Motors (Matukusa) robot proceed straight via Railway Station Karbochem, turn left enter Road N11 and turn right into Allen Street to Newcastle, via Arbor Park Town Houses, proceed on Allen Street enter Newcastle, turn left at Kirkland Street, turn right at Voortrekker Street proceed straight across Terminus Street Taxi Rank. Return with the same route to Madadeni Township.

#### OR

Turn right at Keyway Motors robot into Albert Wessels Road via Emabhodini (Newcastle Textile Industries and heavy engineering industry. Proceed straight via Engine Garage. Via Four way stop proceed straight, turn right at robot via Kardbro Testing Station, turn right enter Hardwick Street, turn left at Kings Hotel into Harding Street proceed straight, turn right at BP Garage and Bradlows Furnishers, into Allen Street proceed straight, turn left at Kirkland Street, turn right into Voortrekker Street proceed straight across Terminus Street enter Newcastle approved Taxi Rank. Return with same route to Madadeni Township.



## transport

Department:  
Transport  
Province of KwaZulu-Natal

## GAZETTE

LGKZNG07-2016-  
APR

REGION: ALL

1) <b>Application Number:</b> APP0047413	2) <b>Gazette Number:</b> LGKZNG07-2016-APR
3) <b>Applicant:</b> C NAICKER <b>ID NO.</b> 7408215257088 <b>Association:</b> SYDENHAM TAXI OWNERS ASSOCIATION	4) <b>Applicant Address:</b> 108 CLAYTON ROAD DURBAN 4091
5) <b>Existing Licence Holder:</b> T NAYAGER <b>ID NO.</b> 8409285071085	6) <b>Existing Licence Holder Address:</b> 88 KEAL RD SYDENHAM DURBAN 4091
7) <b>Type of application:</b> NORMAL TRANSFER	8) <b>Operating Licence Number:</b>
9) <b>Vehicle Type:</b> MINIBUS	10) 1 x 15 (SEATED) + 0 (STANDING)
11) <b>Region:</b> DURBAN CENTRAL	
12.1	<p>SYDENHAM TO CBD, QUARRY ROAD ON CRESENT STREET FROM APPROVED TAXI RANK 53A, ON STANLEY COPLEY DRIVE OUTSIDE KING GEORGE V HOSPITAL, PICK UP AND DROP OFF, PROCEED TO THE INTERSECTION OF ALPINE ROAD AND STANLEY COPLEY DRIVE, PICK UP AND DROP OFF, TURN LEFT ONTO ALPINE ROAD, PICK UP AND DROP OFF, INTO INTERSITE AVENUE, PICK UP AND DROP OFF, TURN LEFT INTO ILALA ROAD, PICK UP AND DROP OFF, INTO SUPPLY ROAD, PICK UP AND DROP OFF, LEFT INTO ROYAL PALM AVENUE, PICK UP AND DROP OFF, RIGHT INTO INTERSITE AVENUE, PICK UP AND DROP OFF, INTO ALPINE ROAD, PICK UP AND DROP OFF, LEFT INTO QUARRY ROAD EAST, PICK UP AND DROP OFF, LEFT INTO ALPINE, PICK UP AND DROP OFF, PROCEED INTO BRICKFIELD ROAD, PICK UP AND DROP OFF, LEFT INTO CRESCENT STREET, PICK UP AND DROP OFF, TURN AROUND AT HILL STREET, PICK UP AND DROP OFF, BACK INTO CRESCENT LEFT INTO BRICKFIELD, PICK UP AND DROP OFF, PROCEED ALONG BRICKFIELD ROAD, PICK UP AND DROP OFF, LEFT INTO RAMSAY AVENUE, PICK UP AND DROP OFF, ONTO N3 FREEWAY EASTBOUND, INTO OLD DUTCH ROAD, INTO ALICE STREET, PICK UP AND DROP OFF, RIGHT ON SOLDIERS WAY TO APPROVED TAXI RANK 53A.</p> <p>RETURN TRIP FROM APPROVED TAXI RANK 53A, RIGHT INTO QUEEN STREET, LEFT INTO FIELD STREET, PICK UP AND DROP OFF, TURNING RIGHT INTO PINE STREET, PICK UP AND DROP OFF, RIGHT INTO RUSSELL STREET, PICK UP AND DROP OFF, LEFT INTO LEOPOLD STREET PICK UP AND DROP OFF, INTO MARKET ROAD, PICK UP AND DROP OFF, RIGHT INTO SMITH STREET, PICK UP AND DROP OFF, RIGHT INTO WARWICK AVENUE (APPROVED HOLDING BAY FOR RANK 53A), PICK UP AND DROP OFF, LEFT INTO CANNON GATE ROAD, (APPROVED STOP 53A), PICK UP AND DROP OFF, INTO WESTERN FREEWAY, N3 WESTBOUND, LEFT INTO OFF-RAMP TO BRICKFIELD ROAD, ALONG BRICKFIELD ROAD, PICK UP AND DROP OFF, INTO ALPINE ROAD, PICK UP AND DROP OFF, INTO INTERSITE AVENUE, PICK UP AND DROP OFF, LEFT INTO ILALA ROAD, PICK UP AND DROP OFF, LEFT INTO SUPPLY ROAD, PICK UP AND DROP OFF, LEFT INTO ELECTRON ROAD, PICK UP AND DROP OFF, INTO ROYAL PALM AVENUE, PICK UP AND DROP OFF, RIGHT INTO INTERSITE AVENUE, PICK UP AND DROP OFF, INTO ALPINE, PICK UP AND DROP OFF, RIGHT INTO LARKSPUR ROAD, PICK UP AND DROP OFF, LEFT AROUND THE CIRCLE IN CROCUS ROAD, PICK UP AND DROP OFF, INTO TULIP ROAD, PICK UP AND DROP OFF, INTO VINCAR ROAD, PICK UP AND DROP OFF, LEFT INTO NERINA ROAD, PICK UP AND DROP OFF, RIGHT INTO STANLEY COPLEY DRIVE, PICK UP AND DROP OFF, PROCEEDING TO THE APPROVED TAXI RANK 53A ON STANLEY COPLEY DRIVE OUTSIDE KING GEORGE HOSPITAL, PICK U</p>





## transport

Department:  
Transport  
Province of KwaZulu-Natal

## GAZETTE

LGKZNG07-2016-  
APR

REGION: ALL

12.2	<p>SYDENHAM TO DURBAN CBD (SOLDIERS WAY)</p> <p>INBOUND</p> <p>STARTING AT APPROVED TAXI RANK 53A, STANLEY COPLEY DRIVE PROCEEDING ALONG STANLEY COPLEY DRIVE , PICK UP AND DROP OFF, TURNING LEFT AT RANGLES ROAD , PICK UP AND DROP OFF , PROCEED ALONG RANGLES ROAD , TURNING LEFT ONTO N3 FREEWAY TO OLD DUTCH ROAD, INTO ALICE STREET, PICK UP AND DROP OFF, TURNING RIGHT INTO SOLDIERS WAY, PROCEED TO RANK 53A ON SOLDIERS WAY, PICK UP AND DROP OFF.</p> <p>RETURN / OUTBOUND</p> <p>STARTING AT RANK 53A ON SOLDIERS WAY, RIGHT INTO PINE STREET, PICK UP AND DROP OFF, PROCEED ALONG PINE STREET, JOINING N3 FREEWAY WESTBOUND, TAKING THE LEFT BRICKFIELD OFF-RAMP , PICK UP AND DROP OFF , PROCEEDING INTO GARTH ROAD , PICK UP AND DROP OFF , PROCEED ALONG GARTH ROAD , PASSING JESUS DOME CHRISTIAN CENTRE , TURNING RIGHT INTO WATERFALL ROAD, PROCEED STRAIGHT INTO RANGLES ROAD , PICK UP AND DROP OFF, TURNING RIGHT INTO STANLEY COPLEY DRIVE , PICK UP AND DROP OFF, TURN LEFT INTO HOWELL ROAD , PICK UP AND DROP OFF, RIGHT INTO HOWELL ROAD ESTATE , TURN AROUND , RIGHT INTO HOWELL ROAD , LEFT INTO STANLEY COPLEY DRIVE , PICK UP AND DROP OFF, PROCEED STRAIGHT ALONG STANLEY COPLEY DRIVE, PICK UP AND DROP OFF, TURNING LEFT INTO ALPINE ROAD, PICK UP AND DROP OFF, PROCEED ALONG ALPINE ROAD INTO INTERSITE AVENUE , PICK UP AND DROP OFF, THEN LEFT INTO ILALA ROAD ,PICK UP AND DROP OFF, INTO SUPPLY ROAD , PICK UP AND DROP OFF, LEFT INTO ELECTRON ROAD ,PICK UP AND DROP OFF, INTO ROYAL PALM, PICK UP AND DROP OFF, RIGHT INTO INTERSITE AVENUE , INTO ALPINE ROAD , PICK UP AND DROP OFF, PROCEED ALONG ALPINE ROAD , TURNING RIGHT INTO STANLEY COPLEY DRIVE , PICK UP AND DROP OFF, PASSING / STOPPING AT RANK 53A OUTSIDE KING GEORGE V HOSPITAL ON STANLEY COPLEY DRIVE, PICK UP AND DROP OFF, TURNING LEFT AT RANGLES ROAD, PICK UP AND DROP OFF, JOINING N3 FREEWAY, INTO COMMERCIAL ROAD , PICK UP AND DROP OFF, LEFT INTO FIELD STREET, PICK UP AND DROP OFF, RIGHT INTO PRINCE EDWARD STREET, PICK UP AND DROP OFF, RIGHT INTO SOLDIERS WAY, PROCEED TO RANK 53A ON SOLDIERS WAY, PICK UP AND DROP OFF.</p>
12.3	<p>SYDENHAM TO SPRINGFIELD BUSINESS PARK</p> <p>FROM APPROVED TAXI RANK 53A ON STANLEY COPLEY DRIVE, PROCEED ALONG STANLEY COPLEY DRIVE TO ALPINE ROAD INTERSECTION ,PICK UP AND DROP OFF, TURN LEFT ONTO ALPINE ROAD ,PICK UP AND DROP OFF, PROCEED ALONG ALPINE ROAD, PICK UP AND DROP OFF, TURN LEFT ONTO UMGENI ROAD AT M19 INTERSECTION , LEFT INTO ELECTRON ROAD, PICK UP AND DROP OFF, RIGHT INTO SUPPLY ROAD, PICK UP AND DROP OFF, INTO ILALA ROAD , PICK UP AND DROP OFF , RIGHT INTO INTERSITE AVENUE , PICK UP AND DROP OFF, RIGHT INTO ROYAL PALM AVENUE , PICK UP AND DROP OFF, LEFT ONTO M19, RIGHT AT ALPINE ROAD, PICK UP AND DROP OFF, PROCEED ALONG ALPINE ROAD, PICK UP AND DROP OFF, INTO BRICKFIELD ROAD , PICK UP AND DROP OFF, RIGHT AT RANGLES ROAD, PICK UP AND DROP OFF, ONTO WESTERN FREEWAY, PROCEED ALONG WESTERN FREEWAY, INTO OLD DUTCH ROAD, INTO ALICE STREET, PICK UP AND DROP OFF, RIGHT AT SOLDIERS WAY, PICK UP AND DROP OFF, ONTO APPROVED TAXI RANK 53A ON SOLDIERS WAY, PICK UP AND DROP OFF.</p> <p>RETURN / OUTBOUND FROM APPROVED TAXI RANK 53A ON SOLDIERS WAY, PROCEED ON SOLDIERS WAY, PICK UP AND DROP OFF, RIGHT INTO PINE STREET, PICK UP AND DROP OFF, RUSSELL STREET , ONTO N3 FREEWAY WESTBOUND , LEFT ONTO BRICKFIELD ROAD OFF-RAMP, RIGHT ONTO BRICKFIELD ROAD, PICK UP AND DROP OFF, PROCEED ALONG BRICKFIELD ROAD, PICK UP AND DROP OFF, INTO ALPINE ROAD , PICK UP AND DROP OFF, PROCEED ALONG ALPINE ROAD, PICK UP AND DROP OFF, INTO INTERSITE AVENUE , PROCEED ALONG INTERSITE AVENUE , PICK UP AND DROP OFF, LEFT INTO ILALA ROAD, PICK UP AND DROP OFF, INTO SUPPLY ROAD , PICK UP AND DROP OFF, LEFT INTO ELECTRON ROAD, PICK UP AND DROP OFF, INTO ROYAL PALM ROAD, PICK UP AND DROP OFF, RIGHT INTO INTERSITE AVENUE , PICK UP AND DROP OFF, INTO ALPINE ROAD, PICK UP AND DROP OFF, ALONG STANLEY COPLEY DRIVE, PICK UP AND DROP OFF, PROCEED TO APPROVED TAXI RANK 53A ON STANLEY COPLEY DRIVE, OUTSIDE KING GEORGE V HOSPITAL , PICK UP AND DROP OFF.</p>



## transport

Department:  
Transport  
Province of KwaZulu-Natal

## GAZETTE

LGKZNG07-2016-  
APR

REGION: ALL

12.4	<p><b>SYDENHAM TO WESTWOOD MALL</b> FROM APPROVED TAXI RANK 53A, ON STANLEY COPLEY DRIVE, TURNING LEFT ONTO STANLEY COPLEY DRIVE PICK UP AND DROP OFF, TURN LEFT INTO NERINA ROAD, PICK UP AND DROP OFF, INTO MUSCARI, PICK UP AND DROP OFF, LEFT INTO DAHLIA, PICK UP AND DROP OFF, RIGHT INTO FOXGLOVE, PICK UP AND DROP OFF, LEFT INTO ALPINE, PICK UP AND DROP OFF, INTO INTERSITE AVENUE, PICK UP AND DROP OFF, LEFT INTO ILALA ROAD, PICK UP AND DROP OFF, INTO SUPPLY ROAD, PICK UP AND DROP OFF, LEFT INTO ELECTRON ROAD, PICK UP AND DROP OFF, INTO ROYAL PALM ROAD, PICK UP AND DROP OFF, LEFT ONTO M19, ONTO ALPINE ROAD, PICK UP AND DROP OFF, RIGHT INTO STANLEY COPLEY DRIVE, PICK UP AND DROP OFF, RIGHT INTO HOWELL ROAD, PICK UP AND DROP OFF, INTO HOWELL ROAD ESTATE, RIGHT INTO HOWELL ROAD, LEFT INTO AVIS ROAD, PICK UP AND DROP OFF, LEFT INTO CLARE ROAD, PICK UP AND DROP OFF, INTO RANGLES ROAD, PICK UP AND DROP OFF, RIGHT INTO SPARKS ROAD, INTO ABREY ROAD, PICK UP AND DROP OFF, LEFT INTO LOCKSLEY DRIVE, PICK UP AND DROP OFF, RIGHT INTO JAN SMUTS AVENUE, LEFT INTO ESSEX TERRACE, RIGHT INTO VARSITY DRIVE, INTO MOTTRAMDALE ROAD, PICK UP AND DROP OFF, AND PROCEED TO WESTWOOD MALL (TAXI HOLDING BAY). LOAD PASSENGERS FOR RETURN TRIP BACK TO SYDENHAM ROUTES.</p> <p><b>OUTBOUND</b> FROM WESTWOOD MALL, INTO MOTTRAMDALE ROAD, PICK UP AND DROP OFF, LEFT INTO OFF RAMP ON JAN SMUTS HIGHWAY, LEFT INTO LOCKSLEY DRIVE, PICK UP AND DROP OFF, LEFT INTO RIPPON ROAD, PICK UP AND DROP OFF, INTO STANLEY COPLEY DRIVE, PICK UP AND DROP OFF, INTO SYDENHAM ROUTES.</p>
12.5	<p><b>SYDENHAM TO DURBAN CBD (RANK 53A MARKET)</b> FROM APPROVED TAXI RANK 53A, OUTSIDE KING GEORGE V HOSPITAL ON STANLEY COPLEY DRIVE, PICK UP AND DROP OFF, RIGHT INTO BRICKFIELD ROAD, PICK UP AND DROP OFF, RIGHT INTO RANGLES ROAD, PICK UP AND DROP OFF, LEFT ONTO N3 WESTBOUND, BEREA ROAD, OLD DUTCH ROAD, RIGHT INTO MARKET ROAD, PICK UP AND DROP OFF, INTO WARWICK AVENUE, PICK UP AND DROP OFF, TO APPROVED HOLDING BAY / RANK ON TAXI RANK 53A, LOAD AND RETURN TO SYDENHAM VIA CANNON GATE ROAD, N3 FREEWAY, EASTBOUND, LEFT ON BRICKFIELD OFF RAMP, RIGHT ONTO BRICKFIELD ROAD, PICK UP AND DROP OFF, PROCEED ALONG BRICKFIELD ROAD, PICK UP AND DROP OFF, TO SPRINGFIELD BUSINESS PARK, PICK UP AND DROP OFF, OR LEFT ONTO STANLEY COPLEY DRIVE TO APPROVED TAXI RANK 53A ON STANLEY COPLEY DRIVE, PICK UP AND DROP OFF.</p> <p><b>OUTBOUND</b> FROM APPROVED TAXI RANK 53A, OUTSIDE KING GEORGE V HOSPITAL ON STANLEY COPLEY DRIVE PROCEED ALONG STANLEY COPLEY DRIVE, PICK UP AND DROP OFF, INTO RIPPON ROAD, PICK UP AND DROP OFF, INTO LOCKSLEY AVENUE, PICK UP AND DROP OFF, LEFT INTO JAN SMUTS AVENUE, LEFT INTO BRICKFIELD ROAD, PICK UP AND DROP OFF, LEFT INTO RANGLES ROAD, PICK UP AND DROP OFF, LEFT ONTO N3 FREEWAY, EASTBOUND, INTO COMMERCIAL ROAD, PICK UP AND DROP OFF, LEFT INTO FIELD STREET, PICK UP AND DROP OFF, RIGHT INTO QUEEN STREET, PICK UP AND DROP OFF, RIGHT INTO SOLDIERS WAY, TO APPROVED TAXI RANK 53A ON SOLDIERS WAY, PICK UP AND DROP OFF.</p>



## transport

Department:  
Transport  
Province of KwaZulu-Natal

## GAZETTE

LGKZNG07-2016-  
APR

REGION: ALL

1) <b>Application Number:</b> APP0047414	2) <b>Gazette Number:</b> LGKZNG07-2016-APR
3) <b>Applicant:</b> RS MHLONGO <b>ID NO.</b> 6510315545089 <b>Association:</b> NTUZUMA TAXI ASSOCIATION	4) <b>Applicant Address:</b> 36 HARRISON-DRIVE GLEN-HILLS 4051
5) <b>Existing Licence Holder:</b> NOT APPLICABLE <b>ID NO.</b> NOT APPLICABLE	6) <b>Existing Licence Holder Address:</b> NOT APPLICABLE
7) <b>Type of application:</b> NEW OPERATING LICENCE	8) <b>Operating Licence Number:</b> LKNKZN0142265
9) <b>Vehicle Type:</b> MINIBUS	10) 1 x 15 (SEATED) + 0 (STANDING)
11) <b>Region:</b> GREATER NORTH	
12.1	<p>Route 1 Ntuzuma to Durban</p> <p>1.1 From Ithendele Drive Taxi Rank near Kwanozaza Shopping Centre along any of Routes (s) 1 to 4 above into Ntuzuma Access Road right into KwaMashu Highway (M25) into North Coast Road into Umgeni Road (proceed to Soldier's Way and to Soldier's Way Taxi Rank or right into Leopold Street right into Warwick Avenue into Centenary Road and proceed to Centenary Road Taxi Rank) Restriction (No picking up no forward leg along Umgeni Road and no setting down on return leg along Umgeni Road).</p> <p>1.2 From Ithendele Drive Taxi Rank near Kwanozaza Shopping Centre along any of the Inner Circle Routes within Ntuzuma as per Routes 1 to 4 above into KwaMashu Highway(M25) right into the N2 left into Inanda Road (M21) into Sea Cow Lake Road right into North Coast Road and proceed to the end Points as in 1.1 above.</p> <p>1.3 From the stating point in 1.1 above into KwaMashu Highway (M25) right into the N2 left into Inanda Road (M21) Off Ramp left into Umgeni Road (M19) along Umgeni Road and proceed to the end points as in 1.1</p> <p>1.4 From the starting point in 1.1 above into KwaMashu Highway right into the N2 along the N2 left into the N3 along the N3 into Old Dutch Road (left into Centenary Road and proceed to Centenary road Taxi Rank or into Alice Street right into Soldier's Way and proceed to Soldier's Way Taxi Rank).</p> <p>1.5 From the starting point in 1.1 above into KwaMashu Highway (M25) into North Coast Road into Umgeni Road left into Argyle Road right into Brickhill Road into Point Road right into Bay Terrace right into Stanger Street left into Ordnance road left into Soldier's Way right into Queen Street right into Field Street and proceed to Soldier's Way Taxi Rank or into Leopold Street right into Warwick Avenue into Centenary Road and proceed to Centenary Road Taxi Rank)Restriction (No picking upon forward leg along Umgeni Road and no setting down on return leg along Umgeni Road)</p>
12.2	<p>Route 2 Ntuzuma to Pinetown</p> <p>2.1 From the starting point on Ithendele Drive near Kwanozaza Shopping Centre along any of the Inner Circle Routes 1 to 4 within Ntuzuma Township along Ithendele Drive left into Ntuzuma Access Road right into KwaMashu Highway (M25) turn right into the N2 along the N2 left into Inanda Road (M21) Off Ramp right into Umgeni Road (M19) into St Johns Avenue right into Old Main Road left into Moodie street right into Hill Street and proceed to the end point on Hill Street.</p> <p>2.2 from the starting point above along the routes indicated above right into the N2 along the N2 into the N3 into the M13 right into Old Main Road right into Moodie Street right into Hill Street and proceed to the end point on Hill Street.</p> <p>2.3 From the starting point above along the routes indicated above right into Umgeni Road (M19) along the M19 right into Otto Volek Road left into Shepstone Road left into Regent street right into Chelsea Avenue left into Chelsea Avenue left into Escom Road right into Old Main Road right into Trafford Road left into Hillclimb Road left into Kyalami Road into Circuit Road left into Malcolm Road left into Albert road left into Alexander Road left into Old main Road right into Moodie Street right into Hill Street and proceed to the Taxi Rank on Hill Street.</p>
12.3	<p>Route 3 Ntuzuma to Verulam</p> <p>From the starting point (Ithendele Drive Taxi Rank)near Kwanozaza Shopping Centre along any of the Inner Circle Routes 1 to 4 within Ntuzuma Township along Ithendele Drive left into Ntuzuma Access Road right into KwaMashu Highway (M25) along the M25 left into R102 pass White house Shopping Centre along R102 right into Wick Street left into Ireland Street and proceed to an approved Taxi Rank on Ireland Street.</p> <p>3.1 Alternative Route</p> <p>Along the same route above into Ntuzuma Access Road into Industrial Park Road left into Phoenix Highway left into R102 and proceed to Verulam as per the above route. Restriction: No picking up of passengers on Phoenix Highway.</p>



## transport

Department:  
Transport  
Province of KwaZulu-Natal

## GAZETTE

LGKZNG07-2016-  
APR

REGION: ALL

12.4	<p>Route 4 Ntuzuma to Phoenix (Umhlanga) From the starting point (Ithendele Drive Taxi Rank) near Kwanozaza shopping Centre along any of the Inner Circle Routes 1 to 4 within Ntuzuma Township along Ithendele Drive left into Ntuzuma Access Road into Industrial park Road left into Phoenix Highway right into into M41 left into Umhlanga Rocks Drive into Lighthouse Road left into Tanager Way right into Lagoon Drive right into Light House Road left into an on ramp to the M4 right into Argyle Road left into Umgeni Road left into Umgeni Road and proceed to the rank (s) as per any of the routes (1.1 to 1.5) ALTERNATIVE ROUTE Along the M25 left into the N2 right into the M41 and proceed as per the above route.</p>
12.5	<p>Route 5 Durban to Ntuzuma return journey (s) 5.1 From Soldier's way Taxi Rank right into Field Street into Albert Street into Umgeni Road into North Coast Road into KwaMashu Highway (M25) left into Ntuzuma Access Road along Ntuzuma Access Road right into Ithendele drive and proceed to Ntuzuma along any of the Inner Circle Routes within Ntuzuma. 5.2 From Centenary Road Taxi Rank right into Market Road left into Alice Street left into Albert Street into Umgeni Road into North Coast Road into KwaMashu Highway (M25) and proceed to the end point along Routes in 5.1 above. 5.3 (From Soldier's Way Taxi Rank right into Field Street left into Leopold Street into Canongate Road or from Centenary Road taxi Rank right into market Road right into Leopold Street into Canongate Road) into the Western Freeway (N3) into the N2 left into KwaMashu Highway (M25) and proceed to the end point along Routes in 5.1 above.</p>
12.6	<p>ROUTE 6 INNER CIRCLE</p> <p>6. RETURN ROUTES</p> <p>6.1 KWAMASHU TO NTUZUMA</p> <p>From KwaMashu Main Taxi Rank on Mandela Road, into Bhejane Road, left into Nyala Road, into Ithendele Drive and proceed to the Inner Circle Routes within Ntuzuma and to the rank on Ithendele Drive near Bhokuzulu Drive.</p> <p>6.1.1 ALTERNATIVE ROUTE</p> <p>From KwaMashu Main Taxi Rank on Mandela Road, into Bhejane Road, left into Nyala Road, into Undiyazana Grove, into Ingcebo Drive, right into Ibhucu Drive, right into Umbhalane, right into Ithobhe Avenue, left into Ithendele Drive and proceed to the Inner Circle Routes within Ntuzuma Take-Out and to the end point on Ithendele Drive near Bhokuzulu Drive.</p> <p>6.2. BESTER'S TAXI RANK TO NTUZUMA</p> <p>From Bester's Taxi Rank, left into Ntuzuma Access Road, right into Ithendele Drive and proceed to any of the Inner Circle Route(s) 1 to 4 above, and to the end point on Ithendele Drive and Bhokuzulu Drive Taxi Rank.</p> <p>6.3. KWAMASHU CROSSROADS TO NTUZUMA</p> <p>from KwaMashu Crossroads Taxi Rank, left into Mandela Road, left into KwaMashu Highway (M25), left into Ntuzuma Access Road, right into Ithendele Drive and proceed to any of the Inner Circle Route(s) 1 to 4 above, until the end point on Ithendele near Bhokuzulu Drive Taxi Rank.</p>



## transport

Department:  
Transport  
Province of KwaZulu-Natal

## GAZETTE

LGKZNG07-2016-  
APR

REGION: ALL

1) <b>Application Number:</b> APP0047417	2) <b>Gazette Number:</b> LGKZNG07-2016-APR
3) <b>Applicant:</b> BD MKHIZE <b>ID NO.</b> 5304125390089 <b>Association:</b> ISIPINGO-DURBAN TAXI ASSOCIATION	4) <b>Applicant Address:</b> 244 KWA-MAKUTHA TS AMANZIMTOTI 4126
5) <b>Existing Licence Holder:</b> NW MKHIZE <b>ID NO.</b> 5910030670082	6) <b>Existing Licence Holder Address:</b> P O BOX UMLAZI KWAZULUNATAL KWA-ZULU NATAL 4066
7) <b>Type of application:</b> DECEASED TRANSFER	8) <b>Operating Licence Number:</b> LKNKZN017339
9) <b>Vehicle Type:</b> NOT AVAILABLE	10) 1 x 15 (SEATED) + 0 (STANDING)
11) <b>Region:</b> NINGIZMU 1	
12.1	<p>CONDITIONS:</p> <ol style="list-style-type: none"> <li>1. PASSENGERS MAY BE PICKED UP AND/OR SET DOWN ONLY AT DESIGNATED TAXI RANK OR TAXI STOP, WHICH SHALL EXCLUDE BUS STOPS.</li> <li>2. ON THE IN BOUND TRIP TO DURBAN, NO PASSENGERS MAY BE PICKED UP EN ROUTE FROM ENTERING THE N2, UNTIL REACHING RANK 49 AND Z TAXI RANKS.</li> <li>3. ON THE RETURN TRIP TO ISIPINGO, NO PASSENGERS MAY BE SET DOWN UNTIL REACING PROSPECTION OR ISIPINGO.</li> <li>4. ENTRY OR RANKING ON PRIVATE PROPERTY IS NOT PERMITTED WITHOUT WRITTEN PERMISSION OF THE LANDLORD, A COPY OF WHICH MUST BE SUPPLIED TO THE BOARD.</li> <li>5. WITHOUT HAVING ENTERED INTO AN AGREEMENT WITH OTHER OPERATORS ON A COMMON ROUTE, AS CONTEMPLATED BY SECTION 88(2)(B) OF ACT 22 OF 2000, THE PICKING UP OR SETTING DOWN OF PASSENGERS ON SUCH ROUTE IS NOT PERMITTED. A COPY OF SUCH AGREEMENT MUST BE SUPPLIED TO THE BOARD.</li> <li>6. AT RANKS, WHETHER ON – STREET OR OFF – STREET, ONLY THE TAXIS THAT CAN BE ACCOMMODATED IN THE DEMARCATED AREA MAY OCCUPY THE RANK, EXCESS VEHICLES MUST HOLD ELSEWHERE AT DESIGNATED HOLDING AREAS.</li> <li>7. RANK PERMITS OR LETTERS OF AUTHORITY MUST BE PRODUCED IN RESPECT OF ALL RANKS IN MUNICIPAL AREAS, IN PARTICULAR MAJOR TOWNS AND CITIES.</li> <li>8. THE ALLOCATION OF ANY ROUTE OR PORTION OF A ROUTE IS SUBJECT TO THE CONDITION THAT IT HAS BEEN APPROVED AND ALLOCATED IN GOOD FAITH AND THAT SUCH ROUTE WILL BE INVALID SHOULD IT TRANSPIRE THAT THE ROUTE OR PORTION THEREOF WILL, OR HAS CAUSED CONFLICT DUE TO IT HAVING BEEN APPROVED BASED ON INCORRECT OR FALSE INFORMATION SUPPLIED TO THE BOARD OR AS A RESULT OF AN ERROR. IN SUCH INSTANCE THE OPERATING LICENCE MUST BE RETURNED TO THE BOARD FOR CORRECTION.</li> <li>9. THE VEHICLE MUST BE COVERED BY MOTOR VEHICLE INSURANCE AS WELL AS PERSONAL LIABILITY INSURANCE.</li> </ol>



## transport

Department:  
Transport  
Province of KwaZulu-Natal

## GAZETTE

LGKZNG07-2016-  
APR

REGION: ALL

12.2	<p><b>APPROVED ROUTES</b>  <b>ISIPINGO DURBAN TAXI ASSOCIATION</b>  <b>ROUTE 1</b>  <b>FORWARD ROUTE</b>  <b>1. Isipingo to Durban</b>          From Isipingo Taxi Rank on Alexander Avenue, turn right into Alexander Avenue; turn left into Thomas Lane. Right into Church Lane, Left into Old Main road, right into Prospection Road (R102). Left into N2, left into M4, left into Moore Road, right into Sydney Road, into Warwick Avenue, right West Street to Theatre Lane Taxi Rank (Z) or Proceed along West Street, Left into Field Street, Right into Commercial Road. Left into Aliwal Street, left into Ordinance Road, straight into Leopold street, proceed to Market Road: rank 49- offload.</p> <p><b>1.1. RETURN ROUTE</b>  <b>Durban to Isipingo</b>          From rank 49 on Market Road proceed on Market Road, Proceed to join M4, left N2, right into Prospection Road (R102), left into Old Main Road, right into Alexandra Avenue, left into Isipingo taxi rank.</p> <p><b>1.2. ALTERNATE:</b>          From Isipingo Taxi Rank, Alexandra Avenue proceed as per route one to Taxi Rank on Prospection Road outside Toyota Main Gate, proceed on Prospection Road, left into Joyner Road, left into The East Avenue Road. Right into Refinery Drive, turn around at SAPREF Refinery gates, and proceed on Refinery Drive. Right into the East Avenue, right into Prospection Road, right into N2- and proceed to Rank 49 as per route 1 and return along the same route to Isipingo Taxi Rank</p> <p><b>1.3. RETURN ROUTE</b>  <b>Durban to Isipingo</b>          From Taxi Rank on Theatre Lane, Left into West Street, Left into Field Street, left into Leopold Street, Left into Market Road, join M4, and proceed as per 1.1 to Isipingo Taxi Rank.</p>
------	--





## transport

Department:  
Transport  
Province of KwaZulu-Natal

## GAZETTE

LGKZNG07-2016-  
APR

REGION: ALL

1) <b>Application Number:</b> APP0047420	2) <b>Gazette Number:</b> LGKZNG07-2016-APR
3) <b>Applicant:</b> KF MKHIZE <b>ID NO.</b> 4610135488080 <b>Association:</b> UZIMELENI TAXI ASSOCIATION	4) <b>Applicant Address:</b> PO BOX901 HOWICK 3290
5) <b>Existing Licence Holder:</b> ND ZUMA <b>ID NO.</b> 6410110297087	6) <b>Existing Licence Holder Address:</b> PO BOX417 MERRIVALE 3291
7) <b>Type of application:</b> NORMAL TRANSFER	8) <b>Operating Licence Number:</b>
9) <b>Vehicle Type:</b> MINIBUS	10) 1 x 15 (SEATED) + 0 (STANDING)
11) <b>Region:</b> UMGUNGUNDLOVU	
12.1	<p><b>CONDITIONS/RESTRICTIONS</b></p> <ol style="list-style-type: none"> <li>1. Passengers may be picked up and/or set down only at designated Taxi Rank or Taxi Stop, which shall exclude Bus Stops.</li> <li>2. Entry or ranking on private property is not permitted without permission of the Landlord, a copy of which must be supplied to the Board before issue operating licence.</li> <li>3. without having entered into an agreement with other operators on a common route, as contemplated by section 88 (2) (B) of Act 22 of 2000, the picking up or setting down of passengers on such route is not permitted. A copy of such agreement must be supplied to the Board.</li> <li>4. At ranks, whether on -street or off-street, only the taxis that can be accommodated in the demarcated area may occupy the rank, excess vehicles must hold elsewhere at designated holding areas.</li> <li>5. Rank permits or letters of authority must be produced in respect of all ranks in municipal arrears, in particular major towns and cities.</li> <li>6. The allocation of any route or portion of a route is subject to the condition that it has been approved and allocated in good faith and that such route will be invalid should it transpire that the route or portion thereof will, or has caused conflict due to it having been approved based on incorrect or false information supplied to the Board or as a result of an error. In such instance the operating licence must be returned to the Board for correction.</li> <li>7. The vehicle must be covered by motor vehicle insurance as well as personal liability insurance.</li> </ol>
12.2	<p>4. Howick to Mount West From Bell Street Taxi Rank, turn left into (R103) Main Street and then operate as per forward route back to Mount West Bp Service Station. Return route: From Mount West Bp Service Station proceed along (P165) and then pass the following Locations: Green Farm, Arlington Sawmill, and then proceed into (P165) Curry Post Road pass Balgowan turn off Curry's Post Store, Curry's Post Lodge, Mulberry Hill Guest House, fair Field turn off, Old Halliwell Hotel, Groundcover, D369, D287 and then turn left into (R103) main Street proceed till turn right into Somme Street and turn left into Bell Street leading to Bell Street Taxi Rank opposite Howick Falls Garage. NB: No restriction from picking up and setting down on forward and return journey, but passengers to be picked up dropped off along the route only at Taxi stops designated by the Municipality.</p>





## transport

Department:  
Transport  
Province of KwaZulu-Natal

## GAZETTE

LGKZNG07-2016-  
APR

REGION: ALL

12.3	<p><b>APPROVED ROUTES</b> <b>UZIMELENI TAXI ASSOCIATION</b> 1. Howick to Mpophomeni From approved Taxi Rank in Howick, Somme Street turn right into Harvard Street, turn right into R103 Main Street and then pass the following locations Sarmcol, Midlands Hospital ( Enkambini), Greenfield, Esokeni and then proceed into Zeederberg Road, turn right at Traffic lights at merrivale Shell Service Station, turn right into R617 Boston Road and then pass Satan Stores, Tumble Road, Emakanini, N.P.B. and then turn right into Mandela Highway, turn right into Tambo Road, turn left into Chris Hani Highway then turn left into Mhlongo Road at St. Anne Transits Taxi rank, turn right into Mandela Highway then pass Mpophomeni taxi Rank proceed along the same Road till pass transits Taxi Rank at Anglican Church then proceed to Ebumnandini, Mpophomeni Cementary and Ward 8 ( Emashingeni).</p> <p>Return Route: From Ward 8 ( Emashingeni), Mpophomeni Cementary and Ebumnandini operate along Mandela Highway till pass Mpophomeni Taxi Rank and Emhlangeni then turn right into (R617) Boston Road and then follow forward route till cross Umngeni Bridge and then turn left into Morling Street, turn right into Somme Street Taxi Rank then proceed straight cross Harvard Street, Bell Street and then turn left into Main Street pass Halfway Toyota, Mini Market, Roman Catholic Church, Sunfield and then turn left into Greendale Shopping Centre and then return along Main Street till turn left into Gush Ave at Mini Market, turn right into Mare Street till turn right into Karkloof Road and proceed left into Main Street and turn right into Morling Street and turn into Somme Street Taxi Rank.</p>
12.4	<p>2. Mpophomeni to Pietermaritzburg forward route From Mpophomeni Taxi Rank proceed into Mandela Highway turn right into (R617) Boston Road and then proceed till turn right to join (N3) Freeway (East Bound) and then operate as per route (2) to Masukwane taxi rank in Pietermaritzburg. Return Route: From Masukwane Taxi Rank, turn left into (M70) Church Street, turn left to join (N3) Freeway (West Bound) and then proceed till Howick and Underberg off ramp, at the stop sign, turn left into (R617) Boston Road and then operate as per forward route back to Mpophomeni. Conditions: Restricted from picking up on forward route between Chatterton Road and Church Street, but at Selgro Centre along Boshoff Street, only pick up Mpophomeni and intended passengers only and convey them to Masukwane Taxi Rank free of charge, but passengers to be dropped off along the route, only at the Taxi stops designated by the Municipality.</p>
12.5	<p>3. Howick to Hilton College forward route From Somme Street Taxi Rank in Howick turn right into Harvard Street, turn right into (R103) Main Street and then operate as route (2) till Cedara Interchange and turn into (R103) old Howick Road and turn left into (M80) Hilton Avenue pass Hilton Centre and proceed till Hilton College main Entrance. Return Route: From Hilton College (Main Entrance) proceed along (M80) Hilton Avenue till turn right into (R103) Old Howick Road and turn left to join (N3) Freeway (West Bound) and the proceed till Howick AND Underberg off ramp at the stop sign turn right into Zeederberg Road and then operate as per forward route till cross Umngeni Bridge and turn left into Morling Street, turn right into Somme Street Taxi Rank and then operate as per return route of (1.1) to the affected areas. NB: No restriction from picking up or setting down on forward and return journey.</p>



## transport

Department:  
Transport  
Province of KwaZulu-Natal

## GAZETTE

LGKZNG07-2016-  
APR

REGION: ALL

1) <b>Application Number:</b> APP0047421	2) <b>Gazette Number:</b> LGKZNG07-2016-APR
3) <b>Applicant:</b> BD MKHIZE <b>ID NO.</b> 5304125390089 <b>Association:</b> ISIPINGO-DURBAN TAXI ASSOCIATION	4) <b>Applicant Address:</b> 244 KWA-MAKHUTHA P O AMANZIMTOTI DURBAN KWA-ZULU NATAL 4126
5) <b>Existing Licence Holder:</b> NW MKHIZE <b>ID NO.</b> 5910030670082	6) <b>Existing Licence Holder Address:</b> P O BOX UMLAZI KWAZULUNATAL KWA-ZULU NATAL 4066
7) <b>Type of application:</b> DECEASED TRANSFER	8) <b>Operating Licence Number:</b> LKNKZN0120488
9) <b>Vehicle Type:</b> NOT AVAILABLE	10) 1 x 15 (SEATED) + 0 (STANDING)
11) <b>Region:</b> NINGIZMU 1	
12.1	<p>CONDITIONS:</p> <ol style="list-style-type: none"> <li>1. PASSENGERS MAY BE PICKED UP AND/OR SET DOWN ONLY AT DESIGNATED TAXI RANK OR TAXI STOP, WHICH SHALL EXCLUDE BUS STOPS.</li> <li>2. ON THE IN BOUND TRIP TO DURBAN, NO PASSENGERS MAY BE PICKED UP EN ROUTE FROM ENTERING THE N2, UNTIL REACHING RANK 49 AND Z TAXI RANKS.</li> <li>3. ON THE RETURN TRIP TO ISIPINGO, NO PASSENGERS MAY BE SET DOWN UNTIL REACING PROSPECTION OR ISIPINGO.</li> <li>4. ENTRY OR RANKING ON PRIVATE PROPERTY IS NOT PERMITTED WITHOUT WRITTEN PERMISSION OF THE LANDLORD, A COPY OF WHICH MUST BE SUPPLIED TO THE BOARD.</li> <li>5. WITHOUT HAVING ENTERED INTO AN AGREEMENT WITH OTHER OPERATORS ON A COMMON ROUTE, AS CONTEMPLATED BY SECTION 88(2)(B) OF ACT 22 OF 2000, THE PICKING UP OR SETTING DOWN OF PASSENGERS ON SUCH ROUTE IS NOT PERMITTED. A COPY OF SUCH AGREEMENT MUST BE SUPPLIED TO THE BOARD.</li> <li>6. AT RANKS, WHETHER ON – STREET OR OFF – STREET, ONLY THE TAXIS THAT CAN BE ACCOMODATED IN THE DEMARCATED AREA MAY OCCUPY THE RANK, EXCESS VEHICLES MUST HOLD ELSEWHERE AT DESIGNATED HOLDING AREAS.</li> <li>7. RANK PERMITS OR LETTERS OF AUTHORITY MUST BE PRODUCED IN RESPECT OF ALL RANKS IN MUNICIPAL AREAS, IN PARTICULAR MAJOR TOWNS AND CITIES.</li> <li>8. THE ALLOCATION OF ANY ROUTE OR PORTION OF A ROUTE IS SUBJECT TO THE CONDITION THAT IT HAS BEEN APPROVED AND ALLOCATED IN GOOD FAITH AND THAT SUCH ROUTE WILL BE INVALID SHOULD IT TRANSPIRE THAT THE ROUTE OR PORTION THEREOF WILL, OR HAS CAUSED CONFLICT DUE TO IT HAVING BEEN APPROVED BASED ON INCORRECT OR FALSE INFORMATION SUPPLIED TO THE BOARD OR AS A RESULT OF AN ERROR. IN SUCH INSTANCE THE OPERATING LICENCE MUST BE RETURNED TO THE BOARD FOR CORRECTION.</li> <li>9. THE VEHICLE MUST BE COVERED BY MOTOR VEHICLE INSURANCE AS WELL AS PERSONAL LIABILITY INSURANCE.</li> </ol>



## transport

Department:  
Transport  
Province of KwaZulu-Natal

## GAZETTE

LGKZNG07-2016-  
APR

REGION: ALL

12.2	<p><b>APPROVED ROUTES</b>  <b>ISIPINGO DURBAN TAXI ASSOCIATION</b>  <b>ROUTE 1</b>  <b>FORWARD ROUTE</b>  <b>1. Isipingo to Durban</b>          From Isipingo Taxi Rank on Alexander Avenue, turn right into Alexander Avenue; turn left into Thomas Lane. Right into Church Lane, Left into Old Main road, right into Prospection Road (R102). Left into N2, left into M4, left into Moore Road, right into Sydney Road, into Warwick Avenue, right West Street to Theatre Lane Taxi Rank (Z) or Proceed along West Street, Left into Field Street, Right into Commercial Road. Left into Aliwal Street, left into Ordinance Road, straight into Leopold street, proceed to Market Road: rank 49- offload.</p> <p><b>1.1. RETURN ROUTE</b>  <b>Durban to Isipingo</b>          From rank 49 on Market Road proceed on Market Road, Proceed to join M4, left N2, right into Prospection Road (R102), left into Old Main Road, right into Alexandra Avenue, left into Isipingo taxi rank.</p> <p><b>1.2. ALTERNATE:</b>          From Isipingo Taxi Rank, Alexandra Avenue proceed as per route one to Taxi Rank on Prospection Road outside Toyota Main Gate, proceed on Prospection Road, left into Joyner Road, left into The East Avenue Road. Right into Refinery Drive, turn around at SAPREF Refinery gates, and proceed on Refinery Drive. Right into the East Avenue, right into Prospection Road, right into N2- and proceed to Rank 49 as per route 1 and return along the same route to Isipingo Taxi Rank</p> <p><b>1.3. RETURN ROUTE</b>  <b>Durban to Isipingo</b>          From Taxi Rank on Theatre Lane, Left into West Street, Left into Field Street, left into Leopold Street, Left into Market Road, join M4, and proceed as per 1.1 to Isipingo Taxi Rank.</p>
------	--



## transport

Department:  
Transport  
Province of KwaZulu-Natal

## GAZETTE

LGKZNG07-2016-  
APR

REGION: ALL

1) <b>Application Number:</b> APP0047422	2) <b>Gazette Number:</b> LGKZNG07-2016-APR
3) <b>Applicant:</b> BD MKHIZE <b>ID NO.</b> 5304125390089 <b>Association:</b> ISIPINGO-DURBAN TAXI ASSOCIATION	4) <b>Applicant Address:</b> 244 KWA-MAKHUTHA T/SHIP AMANZIMTOTI KWA ZULU NATAL 4126
5) <b>Existing Licence Holder:</b> NW MKHIZE <b>ID NO.</b> 5910030670082	6) <b>Existing Licence Holder Address:</b> 17 THOMPSON RD AMANZIMTOTI, DURBAN KWAZULU-NATAL KWA-ZULU NATAL 4126
7) <b>Type of application:</b> DECEASED TRANSFER	8) <b>Operating Licence Number:</b>
9) <b>Vehicle Type:</b> MINIBUS	10) 1 x 15 (SEATED) + 0 (STANDING)
11) <b>Region:</b> NINGIZMU 1	
12.1	<p>CONDITIONS:"1.PASSENGERS MAY BE PICKED UP AND/OR SET DOWN ONLY AT DESIGNATED TAXI RANK OR TAXI STOP, WHICH SHALL EXCLUDE BUS STOPS. 2.ON THE IN BOUND TRIP TO DURBAN, NO PASSENGERS MAY BE PICKED UP EN ROUTE FROM ENTERING THE N2, UNTIL REACHING RANK 49 AND Z TAXI RANKS.3. ON THE RETURN TRIP TO ISIPINGO, NO PASSENGERS MAY BE SET DOWN UNTIL REACING PROSPECTION OR ISIPINGO.4.ENTRY OR RANKING ON PRIVATE PROPERTY IS NOT PERMITTED WITHOUT WRITTEN PERMISSION OF THE LANDLORD, A COPY OF WHICH MUST BE SUPPLIED TO THE BOARD.5.WITHOUT HAVING ENTERED INTO AN AGREEMENT WITH OTHER OPERATORS ON A COMMON ROUTE, AS CONTEMPLATED BY SECTION 88(2)(B) OF ACT 22 OF 2000, THE PICKING UP OR SETTING DOWN OF PASSENGERS ON SUCH ROUTE IS NOT PERMITTED. A COPY OF SUCH AGREEMENT MUST BE SUPPLIED TO THE BOARD.6.AT RANKS, WHETHER ON STREET OR OFF STREET, ONLY THE TAXIS THAT CAN BE ACCOMODATED IN THE DEMARCATED AREA MAY OCCUPY THE RANK, EXCESS VEHICLES MUST HOLD ELSEWHERE AT DESIGNATED HOLDING AREAS. 7.RANK PERMITS OR LETTERS OF AUTHORITY MUST BE PRODUCED IN RESPECT OF ALL RANKS IN MUNICIPAL AREAS, IN PARTICULAR MAJOR TOWNS AND CITIES. 8.THE ALLOCATION OF ANY ROUTE OR PORTION OF A ROUTE IS SUBJECT TO THE CONDITION THAT IT HAS BEEN APPROVED AND ALLOCATED IN GOOD FAITH AND THAT SUCH ROUTE WILL BE INVALID SHOULD IT TRANSPIRE THAT THE ROUTE OR PORTION THEREOF WILL, OR HAS CAUSED CONFLICT DUE TO IT HAVING BEEN APPROVED BASED ON INCORRECT OR FALSE INFORMATION SUPPLIED TO THE BOARD OR AS A RESULT OF AN ERROR. IN SUCH INSTANCE THE OPERATING LICENCE MUST BE RETURNED TO THE BOARD FOR CORRECTION. 9.THE VEHICLE MUST BE COVERED BY MOTOR VEHICLE INSURANCE AS WELL AS PERSONAL LIABILITY INSURANCE.,</p> <p>Chatsworth - Mobeni Heights,22064X2202J000050289,KZNBRCDBN00756, FROM RANK NO 80 AT R. K. KHANS HOSPITAL IN CHATSWORTH CIRCLE TO MOBENI HEIGHTS SHOPPING CENTRE IN IMPALA DRIVE, right into Chatsworth Circle, right into Florence Nightingale Drive, right into Westcliff Drive, direct into Pelican Drive, right into Havenside Drive, right into Impala Drive, into Mobeni Heights Shopping Centre and return along the forward route in reverse to R. K. Khan Hospital in Chatsworth Circle.</p> <p>Chatsworth Circle - Chatsworth Ridge Centre,22064X22064X00050290,KZNBRCDBN00757, FROM RANK NO. 80 AT R. K. KHANS HOSPITAL IN CHATSWORTH CIRCLE TO CHATSWORTH RIDGE CENTRE IN LINK ROAD, left into Chatsworth Circle, left into Croftdene Drive, right into Montdene Drive, left into Road 702, left into Road 701, right into Road 751, right int</p>
12.2	<p>APPROVED ROUTES ISIPINGO DURBAN TAXI ASSOCIATION ROUTE 1 FORWARD ROUTE "1.Isipingo to Durban "From Isipingo Taxi Rank on Alexander Avenue, turn right into Alexander Avenue turn left into Thomas Lane. Right into Church Lane, Left into Old Main road, right into Prospection Road (R102). Left into N2, left into M4, left into Moore Road, right into Sydney Road, into Warwick Avenue, right West Street to Theatre Lane Taxi Rank (Z) or Proceed along West Street, Left into Field Street, Right into Commercial Road. Left into Aliwal Street, left into Ordinance Road, straight into Leopold street, proceed to Market Road: rank 49- offload.1.1. RETURN ROUTEDurban to Isipingo From rank 49 on Market Road proceed on Market Road, Proceed to join M4, left N2, right into Prospection Road (R102), left into Old Main Road, right into Alexandra Avenue, left into Isipingo taxi rank.1.2. ALTERNATE: From Isipingo Taxi Rank, Alexandra Avenue proceed as per route one to Taxi Rank on Prospection Road outside Toyota Main Gate, proceed on Prospection Road, left into Joyner Road, left into The East Avenue Road. Right into Refinery Drive, turn around at SAPREF Refinery gates, and proceed on Refinery Drive. Right into the East Avenue, right into Prospection Road, right into N2- and proceed to Rank 49 as per route 1 and return along the same route to Isipingo Taxi Rank1.3. RETURN ROUTEDurban to Isipingo From Taxi Rank on Theatre Lane, Left into West Street, Left into Field Street, left into Leopold Street, Left into Market Road, join M4, and proceed as per 1.1 to Isipingo Taxi Rank.</p>



## transport

Department:  
Transport  
Province of KwaZulu-Natal

## GAZETTE

LGKZNG07-2016-  
APR

REGION: ALL

1) <b>Application Number:</b> APP0047423	2) <b>Gazette Number:</b> LGKZNG07-2016-APR
3) <b>Applicant:</b> VH ZUMA <b>ID NO.</b> 8101045483086 <b>Association:</b> FOLWENI TAXI ASSOCIATION	4) <b>Applicant Address:</b> KINGSTON FLAT DURBAN 4000
5) <b>Existing Licence Holder:</b> ELLIOT ZAMA NDLOVU <b>ID NO.</b> 5401085534084	6) <b>Existing Licence Holder Address:</b> B40 FOLWENI T/SHIP FOLWENI 4110
7) <b>Type of application:</b> NORMAL TRANSFER	8) <b>Operating Licence Number:</b>
9) <b>Vehicle Type:</b> MINIBUS	10) 1 x 15 (SEATED) + 0 (STANDING)
11) <b>Region:</b> NINGIZMU 1	
12.1	<p><b>FOLWENI TO JACOBS</b></p> <p>From Folweni Taxi Rank on Ndabezitha Road, proceed along Ndabezitha Road, turn right M35, turn left to Old Main Road, into Jeffels Road, into Wilcox Road, pass Trade Centre, turn right to Prospecton Road, turn left into N2, pass Durban International Airport, left into Inkosi Albert Luthuli Highway, turn off Merewent, right Duranta Road, turn left Lansdowne Road, right Lerwick Road, left Chamberlain Road, left Bluff Road, turn right Blafour Road, proceed straight then turn left into Teakwood Road, into Jacobs Road, turn around at the M4 Interchange, back along Balfour Road, right into Quality Street, left M4 / Inkosi Albert Luthuli Highway, left N2, right Prospecton Road, left Old Main Road, right to Jadwat Street, into Isipingo Taxi Rank.</p>
12.2	<p><b>FOLWENI TO DURBAN</b></p> <p>Starting point on D994, passing Department of Agriculture, Njapha Store, Zamakahle Store, Charles Sableo High School, Nathanien HP School, turn right R603, left M35, left Old Main Road, into Jeffels Road, into Wilcox Road, pass Trade Centre, right R102/Prospecto Road, left N2, left into M4, left Moore Road, right Warwick Avenue, into University Avenue and proceed to the University Car Park Rank.</p> <p>Return trip: from University Avenue, turn right Lancers Road, left Wills Road, left Syringa Road, left Berea Road, into West Street, right Park Street, into M4 / Inkosi Albert Luthuli Highway, left N2, pass Durban International Airport, turn right Prospecton Road, left Wilcox Road, into Jeffels Road, right M35, passing Malukazi Township, after Mbhokodweni Bridge, pick and drop off passengers, left Ndabezitha Road and rank at Folweni Taxi Rank.</p>



## transport

Department:  
Transport  
Province of KwaZulu-Natal

## GAZETTE

LGKZNG07-2016-  
APR

REGION: ALL

1) <b>Application Number:</b> APP0047433	2) <b>Gazette Number:</b> LGKZNG07-2016-APR
3) <b>Applicant:</b> JD MAKHOB <b>ID NO.</b> 5411105331080 <b>Association:</b> OSIZWENI UTRECHT B.TAXI ASSOCIATION	4) <b>Applicant Address:</b> P O BOX 51472 OSIZWENI KWAZULU NATAL  2952
5) <b>Existing Licence Holder:</b> NOT APPLICABLE <b>ID NO.</b> NOT APPLICABLE	6) <b>Existing Licence Holder Address:</b> NOT APPLICABLE
7) <b>Type of application:</b> NEW OPERATING LICENCE	8) <b>Operating Licence Number:</b> NOT AVAILABLE
9) <b>Vehicle Type:</b> MINIBUS	10) 1 x 15 (SEATED) + 7 (STANDING)
11) <b>Region:</b> AMAJUBA	
12.1	Route 1  From Makhanya Taxi Rank in Osizweni along OA75, turn right into Osiz3 Street, turn left into Osiz1, turn left into MR483, turn right into Albert Wessels Street, turn right into Hardwick Street, left into Harding Street, right into Allen Street, left into Kirkland Street, right into Voortrekker Street to Terminus Street Taxi Rank Newcastle and return.
12.2	Route 2 From Osizweni Post Office along Osiz3 Street, turn left into OB77 Street, turn right into OB2 Street, turn left into Osiz1 Street, turn left into Osiz1 Street, turn left into MR483, left into N11, turn right into Allen Street, left into Kirkland Street, right into Voortrekker Street to Terminus Street Taxi Rank Newcastle and return
12.3	Route 3  From Makhanya Taxi Rank in Osizweni along OA75 Street, turn right into OA23 Street, turn right into OA1 Street, turn left into OSIZ3 Street, turn right into OB77 Street, turn right into OB2 Street, turn left into OSIZ1 Street, turn left into MR483, turn right into Albert Wessels Street, turn right into Hardwick Street, turn left into Harding Street, right into Allen Street, left into Kirkland Street, right into Voortrekker Street to Terminus Street Taxi Rank Newcastle and return
12.4	Route 4 From Osizweni Post Office OSIZ3 Street, turn right into OSIZ 2 Street, turn right into OB 2 Street, turn left into OSIZ 1 Street, turn left into MR483, turn left into N11 Road, right into Allen Street, left into Kirkland Street, turn right into Voortrekker Street to Terminus Street Taxi Rank Newcastle and return
12.5	Route 5 From Enhlokweni School OA 1 Street, turn left into OA 23 Street, turn right into OSIZ 2 Street, turn left into P296 Street, turn left into MR483, turn right into Albert Wessels Street, right into Hardwick Street, left into Harding Street, right into Allen Street, left into Kirkland Street, turn right into Voortrekker Street to Terminus Street Taxi Rank Newcastle and return
12.6	Route 6 From Khuzani Taxi Rank in Osizweni OSIZ 7 Street, turn right into OSIZ 8 Street, turn left into OSIZ5 Street, turn right into OSIZ 2 Street, turn left into P296 Street, turn left into MR483, turn left into N11 Road, turn right into Allen Street, turn left into Kirkland Street, right into Voortrekker Street, right into Terminus Street Taxi Rank Newcastle and return



## transport

Department:  
Transport  
Province of KwaZulu-Natal

## GAZETTE

LGKZNG07-2016-  
APR

REGION: ALL

1) <b>Application Number:</b> APP0047436	2) <b>Gazette Number:</b> LGKZNG07-2016-APR
3) <b>Applicant:</b> MG KHUMALO <b>ID NO.</b> 5007145723086 <b>Association:</b> MASIHAMBISANE BARA BUFFALO FLATS T.A	4) <b>Applicant Address:</b> P O BOX 3007 NEWCASTLE KWAZULU NATAL  2940
5) <b>Existing Licence Holder:</b> NOT APPLICABLE <b>ID NO.</b> NOT APPLICABLE	6) <b>Existing Licence Holder Address:</b> NOT APPLICABLE
7) <b>Type of application:</b> NEW OPERATING LICENCE	8) <b>Operating Licence Number:</b> LKNKZN0117470
9) <b>Vehicle Type:</b> NOT AVAILABLE	10) 1 x 14 (SEATED) + 0 (STANDING)
11) <b>Region:</b> AMAJUBA	
12.1	<p>ROUTE 9</p> <p>NEWCASTLE TO JOHANNESBURG / BARAGWANATH</p> <p>From Newcastle approved Taxi Rank, proceed across Terminus Street into Voortrekker Street, Turn left to Kirkland Street, Turn left to Allen Street, turn left to Memel Road from Memel Road join R34 and then proceed up to N3 and then right to Johannesburg. Proceed with N3 left into M2 West and then off-ramp left into Harrow Road and then left into Moseley Road, Street, turn right into End Street into Jeppe Street right into Vonveilegh then left into Plein Street and then turn Rissik Street turn right Beviere Street turn left into Wanderers Street left into Park City Taxi Rank. From N3 turn left into N12 turn left into old Potchestroom Road turn left into Baragwanath Rank</p>
12.2	<p>ROUTE 15</p> <p>NEWCASTLE TO BLOEMFONTEIN</p> <p>From Newcastle Taxi Rank in Terminus Street left Voortrekker turn left Kirkland Street into Allen Street left into R34 turn left into R103 turn right into R714 turn left into R26 corner of Oxford &amp; Gold Street to Bethlehem proceed to Welkom and turn to Bloemfontein Taxi Rank and return.</p>



**CONTINUES ON PAGE 258 - PART 3**



KWAZULU-NATAL PROVINCE  
KWAZULU-NATAL PROVINSIE  
ISIFUNDAZWE sAKWAZULU-NATALI

**Provincial Gazette • Provinsiale Koerant • Igazethi Yesifundazwe**

*(Registered at the post office as a newspaper) • (As 'n nuusblad by die poskantoor geregistreer)*  
*(Irejistiwee njengephephandaba eposihhovisi)*

PIETERMARITZBURG

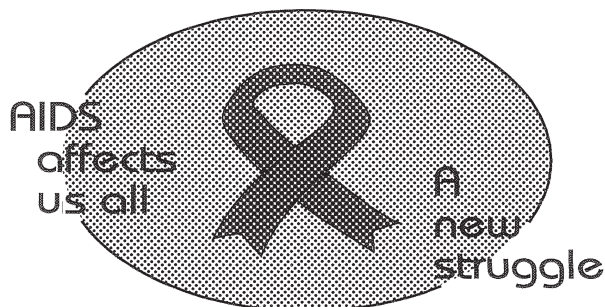
Vol. 10

5 MAY 2016  
5 MEI 2016  
5 KUNHLABA 2016

No. 1663

**PART 3 OF 3**

**We all have the power to prevent AIDS**



**AIDS  
HELPLINE**

**0800 012 322**

DEPARTMENT OF HEALTH

**Prevention is the cure**

N.B. The Government Printing Works will not be held responsible for the quality of "Hard Copies" or "Electronic Files" submitted for publication purposes

ISSN 1994-4558



9 771994 455008

01663





## transport

Department:  
Transport  
Province of KwaZulu-Natal

## GAZETTE

LGKZNG07-2016-  
APR

REGION: ALL

1) <b>Application Number:</b> APP0047460	2) <b>Gazette Number:</b> LGKZNG07-2016-APR
3) <b>Applicant:</b> MJ MHLONGO <b>ID NO.</b> 4902285632082 <b>Association:</b> KWAMNYANDU TAXI OWNERS ASSOCIATION	4) <b>Applicant Address:</b> Z 1858 UMLAZI PO UMLAZI T/SHIP DURBAN KWA-ZULU NATAL 4031
5) <b>Existing Licence Holder:</b> NOT APPLICABLE <b>ID NO.</b> NOT APPLICABLE	6) <b>Existing Licence Holder Address:</b> NOT APPLICABLE
7) <b>Type of application:</b> NEW OPERATING LICENCE	8) <b>Operating Licence Number:</b> LKNKZN017207
9) <b>Vehicle Type:</b> NOT AVAILABLE	10) 1 x 15 (SEATED) + 0 (STANDING)
11) <b>Region:</b> NINGIZMU 2	
12.1	<p>APPROVED ROUTES KWAMNYANDU TAXI OWNERS ASSOCIATION</p> <p>ROUTE 1: 1. FROM Z RANK, JOIN SPINAL ROAD, TURN RIGHT INTO SIMELNANE ROAD, TURN RIGHT INTO DINIZULU GROVE, TURN RIGHT INTO BHUBESI PLACE AA, TURN RIGHT INTO NGWENYA GROVE, TURN RIGHT INTO BOYI SIMELANE AVENUE, LEFT INTO MUGABE ROAD, LEFT INTO SOUTH SPINAL ROAD AND PROCEED AS PER ROUTE 5.</p>
12.2	<p>ROUTE 2 2. FROM Z RANK, JOIN SOUTH SPINAL ROAD, TURN RIGHT INTO CHICAGO CRESCENT AA AND RETURN RIGHT INTO SOUTH SPINAL ROAD TO CC SECTION, SOUTH SPINAL ROAD, TURN INTO BHAMBATHA STREET, TURN INTO SHAKA CIRCLE (BB). TURN RIGHT INTO BHAMBATHA STREET, TURN LEFT INTO JEQE LN, TURN RIGHT INTO MAFUKUZELA STREET, TURN LEFT INTO MSQHOBIZA CRESCENT, TURN LEFT INTO MNYANDU ROAD, TURN RIGHT INTO NANDI ROAD, LEFT INTO MAFUKUZELA STREET, RIGHT INTO JEQE LN, LEFT INTO SOUTH SPINAL ROAD AND PROCEED AND PROCEED AS PER ROUTE 5.</p>
12.3	<p>ROUTE 3 3. FROM Z RANK JOIN ROAD 2403 TO PHASE 4.5.6.7.8, LEFT INTO ROAD 2456 INTO ROAD 2474 AND RETURN ALONG ROAD 2456, RIGHT INTO ROAD 2403, RIGHT INTO 107159, RIGHT INTO SOUTH SPINAL ROAD, TURN INTO (MR60), UMBUMBULU ROAD TO Y SECTION PHILANI AREA AND RETURN, TURN LEFT INTO MR60, RIGHT INTO ROAD 2103 U SECTION, TURN LEFT INTO ROAD 2108, RIGHT INTO MAYIBUYE DRIVE, TURN LEFT INTO GUM TREE CRESCENT, JOIN MAYIBUYE DRIVE AND PROCEED AS PER ROUTE 5.</p>
12.4	<p>ROUTE 4 4. FROM Z RANK JOIN MKHIWANE STREET, LEFT INTO MAYIBUYE DRIVE, TURN RIGHT INTO ROAD 1603, TURN RIGHT INTO UMDLEBE ROAD, RIGHT INTO BANANA ROAD, LEFT JOIN UMDLEBE ROAD, RIGHT INTO ROAD 1603 INTO ROAD 1703, 1702, UNIT 17, TURN RIGHT, JOIN MANGOSUTHU HIGHWAY AND PROCEED AS PER ROUTE 5.</p>



## transport

Department:  
Transport  
Province of KwaZulu-Natal

## GAZETTE

LGKZNG07-2016-  
APR

REGION: ALL

- 12.5** ROUTE 5
- 5.1. FROM Z RANK, JOIN SOUTH SPINAL ROAD, LEFT INTO ROAD 2631 INTO KING SENZANGAKHONA CLOSE AND RETURN RIGHT INTO SOUTH SPINAL ROAD, TURN RIGHT INTO ROAD 2403, INTO MAYIBUYE STREET, TURN LEFT INTO PHAMBILI ROAD, P SECTION, TURN RIGHT INTO MAYIBUYE DRIVE, TURN LEFT INTO ROAD 421 AND JOIN MANGOSUTHU HIGHWAY, V ROBOT, PASS EZIMBUZINI, PASS MSHIYENI HOSPITAL, PASS REUNION, JOIN M30, JOIN M4 FREEWAY TO DURBAN INTO WEST STREET TO POINT ROAD, TURN LEFT INTO FIELD STREET, TURN LEFT INTO PINE STREET, ALONG KINGSGATE TO MARKET, TO RANK 101/50 AND RETURN ALONG THE SAME ROUTE IN REVERSE.
- 5.2. FROM Z RANK JOIN MKHIWANE STREET, LEFT INTO MAYIBUYE DRIVE, TURN RIGHT INTO ROAD 1603, INTO EPHRAIM MDALA INTO MAPHUMULO ROAD, RIGHT INTO MANGOSUTHU HIGHWAY TO SOUTH COAST ROAD PASS WEMA, MOBENI, CLAIRWOOD, LEFT INTO EDWIN SWALES VC DRIVE RIGHT INTO SARNIA ROAD, INTO UMBILO ROAD, RIGHT INTO BERA ROAD, LEFT INTO WARWICK AVENUE, RIGHT INTO ALICE STREET, RIGHT INTO MARKET ROAD AND PROCEED TO MARKET RANK 101/50, AND RETURN.
- 5.3. FROM MANGOSUTHU HIGHWAY, RIGHT INTO ROAD NO. 12 AND PROCEED TURNING LEFT INTO EZIMBUZINI TAXI RANK OR PROCEED JOINING OLD SOUTH COAST ROAD, RIGHT INTO SOUTH COAST ROAD, PROCEED TO JOIN M4 INKOSI ALBERT LUTHULI FREEWAY AND PROCEED TO RANK 101/50.
- 5.4. FROM MANGOSUTHU HIGHWAY TURN LEFT INTO OFF RAMP TO MSHIYENI HOSPITAL AND TURNING LEFT INTO AN ON RAMP TO MANGOSUTHU HIGHWAY INTO SOUTH COAST ROAD AND PROCEED TO THE M4 (INKOSI ALBERT LUTHULI FREEWAY). LEFT INTO MOORE ROAD OFF RAMP INTO WARWICK AVENUE, RIGHT INTO ALICE STREET, RIGHT INTO MARKET ROAD AND PROCEED TO RANK 101/50 ON MARKET ROAD.
- OR
- 5.5. FROM M4 RIGHT INTO WEST STREET INTO POINT ROAD, RIGHT INTO BAY TERRACE, RIGHT INTO STANGER STREET, LEFT INTO ORDNANCE ROAD, INTO LEOPARD STREET, INTO WARWICK AVENUE, RIGHT INTO ALICE STREET, RIGHT INTO MARKET ROAD AND PROCEED TO RANK 101/50 ON MARKET ROAD AND RETURN SUBSTANTIALLY ALONG THE SAME ROUTE IN REVERSE.
- 5.6. FROM M4 LEFT INTO MOORE ROAD OFF RAMP INTO WARWICK AVENUE, RIGHT INTO ALICE STREET, RIGHT INTO GREY STREET, RIGHT INTO QUEEN STREET AND PROCEED TO RANK ON QUEEN OUTSIDE THE CATHEDRAL, RANK 101 AND RETURN SUBSTANTIALLY ALONG THE SAME ROUTE IN REVERSE .

**transport**

Department:  
Transport  
Province of KwaZulu-Natal

**GAZETTE**

LGKZNG07-2016-  
APR

REGION: ALL

12.6	CHARTER SERVICE FROM KWAMNYANDU TAXI RANK TO POINTS WITHIN THE PROVINCE OF KWAZULU-NATAL ONLY. NO PICKING UP OR SETTING DOWN OF PASSENGER EN ROUTE.
------	---



## transport

Department:  
Transport  
Province of KwaZulu-Natal

## GAZETTE

LGKZNG12-2016-  
APR

REGION: ALL

1) <b>Application Number:</b> APP0047471	2) <b>Gazette Number:</b> LGKZNG12-2016-APR
3) <b>Applicant:</b> TE NGOBESE <b>ID NO.</b> 7912105441082 <b>Association:</b> GLENWOOD TAXI ASSOCIATION	4) <b>Applicant Address:</b> PO BOX347 GLENWOOD 3201
5) <b>Existing Licence Holder:</b> SM NGOBESE <b>ID NO.</b> 8108025346084	6) <b>Existing Licence Holder Address:</b> L59K TAMBOVILLE GLENWOOD GLENWOOD KWA-ZULU NATAL 3201
7) <b>Type of application:</b> DECEASED TRANSFER AND NEW OPERATING LICENCE	8) <b>Operating Licence Number:</b> LKNKZN0142976
9) <b>Vehicle Type:</b> MINIBUS	10) 1 x 13 (SEATED) + 0 (STANDING)
11) <b>Region:</b> UMGUNGUNDLOVU	
12.1	<p>ROUTE 1</p> <p>TAMBOVILLE TERMINUS TO FREEDOM SQUARE TERMINUS NO.2 PMB</p> <p>Inward route:- From Tamboville Terminus into GL11-18,G11-19,into GL11-41,G11-35,into GL11-39 into GI1-31 onto Bishopstowe Road into Manning Avenue right into East Street,left into Church Street,to Freedom Square Terminus No.2</p> <p>Outward Route:- From Freeway Square Terminus No.2 into Old Market Street left into Long Market Street, left into Murphy Street,right into Church Street,right into East Street, left into Manning Avenue into Bishopstowe Road,into GL 11-31,GL11-35,GL11-41,GL11-31,GL11-19, to Tamboville Terminus at GL11-18</p>
12.2	<p>ROUTE 2</p> <p>FROM GLENWOOD TERMINUS - LES VAN WYK TO FREEDOM SQUARE NO.2 PMB</p> <p>INWARD ROUTE:- From Glenwood Terminus on les van Wyk into Bishopstowe Road into Manning Avenue right into East Street,left into Church Street, to Freedom Square Terminus No.2</p> <p>Outward Route:- From Freedom Square Terminus No.2 into Old Market Street left into Long Market Street, left into Murphy Street, right into Church Street, right into East Street, left into Manning Avenue into Bishopstowe Road to Terminus at Les Van Wyk, Glenwood</p>



## transport

Department:  
Transport  
Province of KwaZulu-Natal

## GAZETTE

LGKZNG12-2016-  
APR

REGION: ALL

1) <b>Application Number:</b> APP0047477	2) <b>Gazette Number:</b> LGKZNG12-2016-APR
3) <b>Applicant:</b> NBM MTSHALI <b>ID NO.</b> 6809045796081 <b>Association:</b> OSIZWENI TAXI ASSOCIATION	4) <b>Applicant Address:</b> P O BOX 58766 OSIZWENI KWAZULU NATAL  2953
5) <b>Existing Licence Holder:</b> NOT APPLICABLE <b>ID NO.</b> NOT APPLICABLE	6) <b>Existing Licence Holder Address:</b> NOT APPLICABLE
7) <b>Type of application:</b> NEW OPERATING LICENCE	8) <b>Operating Licence Number:</b> LKNKZN0125963
9) <b>Vehicle Type:</b> NOT AVAILABLE	10) 1 x 14 (SEATED) + 0 (STANDING)
11) <b>Region:</b> AMAJUBA	
12.1	<p>(A) OSIZWENI TAXI ASSOCIATION ROUTES TO NEWCASTLE STARTING POINTS</p> <p>1. From Section C Osizweni (Bob's Shopping Complex).</p> <p>(a) Turn left to Khuzani Shopping Complex on the intersection turn left to Msomi, proceed and turn right to Makhanya Road, proceed till intersection and turn right Five Star Shopping Centre, turn left to Xolani High School Road, proceed till intersection and turn right to Empompini Centre then turn left to (R34) Newcastle Road.</p> <p>(b) Turn right to Long Homes Area, proceed and turn left to Top Rank, proceed until Valley Cafe intersection and turn right to Police Station Road and on the intersection turn left to Ward Six, Zamazama, proceed till Makhasana intersection and turn right, proceed and turn left to Empompini, turn left to (R34) Newcastle Road.</p> <p>(c) Proceed to Osizweni High School turn left and turn right to Top Rank, proceed till Valley Cafe intersection, proceed till Egagasini General Dealer, Phumla Mqashi General Dealer, Makhasana General Dealer proceed and turn left to Empompini Area and turn left to (R34) Newcastle Road.</p> <p>To Newcastle.</p> <p>(a) Proceed from Mathukusa Intersection with (R34) Newcastle Road till N11 (National Road) turn to left to N11 then turn right to Ladysmith Road, Allen Street and turn left to Kirkland Street turn right to Voortrekker and to to Newcastle terminus and return.</p> <p>(b) Proceed from Mathukusa Intersection with (R34) Newcastle Road till Intersection turn right to N11 (national Road) and proceed till the left off-ramp to Albert Wessel Drive and proceed to the third intersection and turn right to Ladysmith Road, Allen Street and turn left to either Murchison or Kirkland Street turn right to Voortrekker Road to Newcastle Terminus and return along the reserve route to Osizweni.</p> <p>CONDITIONS: NO PICKING UP OR DROPPING OFF ON THE N34 AND N11</p>





## transport

Department:  
Transport  
Province of KwaZulu-Natal

## GAZETTE

LGKZNG12-2016-  
APR

REGION: ALL

12.2	<p><b>NEWCASTLE SUBURBS (EMAKHISINI) ROUTES</b>  <b>CONDITIONS:</b> PASSENGERS ARE LOADED AND OFF-LOADED ANYWHERE AT THEIR REQUEST.  <b>STARTING POINT</b>  <b>NEWCASTLE TERMINUS</b>          From Terminus turn left to Voortrekker Road and turn left to Allen Street, proceed until Drakensberg Road intersection and turn right to Drakensberg Road, proceed and turn left to Tugela Drive and turn right to Von Eck Street, turn left to Aqua-Marine Street and turn right to Amethys Street turn right to Drakensberg Road, on the intersection turn to Victoria Road, proceed till Hardwick Street intersection and turn right to Murchison on the second intersection turn right to Voortrekker Street, proceed till Newcastle Terminus.</p>
12.3	<p><b>3.TO Kwa Mdakane Terminus</b>  <b>STARTING POINT</b>          From Top Rank to move between Osizweni and Lekkerwater Area till you cross the Bridge of Ntendeka River. Continue and move between Mafahlwane and (42) or Inverness Area. Proceed till Skraam area near Ramlan Store and proceed till you cross Mbabane River near Spookmill Farm and proceed till Springboklaagte, proceed till Blackbank primary School, Fairbreeze Primary School and Kilkeel Primary School, proceed till Annievale area till Mdakane Terminus and back to Osizweni.</p>
12.4	<p><b>2.TO NEWCASTLE.</b>          (a) Seventien, Teku, Nine miles till Mathukusa intersection and turn right to Newcastle Industrial, proceed with Asiphephe Road till Albert Wessel Drive on the third intersection turn right to Diesel Street and turn right to Gutenberg Road and turn left to Stephenson Street, proceed till intersection and turn left to marconi Drive, proceed and turn right to Albert Wessel Drive intersection, then turn right to Faraday Street and turn right to Industria Street, proceed till intersection near cemetery and turn left to Van Der Bijl Road and turn right to Hardwick Street turn left to either Harding Street or Murchison Street on second intersection turn right to Allen Street and turn left to Kirkland Street and turn right to Voortrekker Road and proceed till Newcastle Terminus and return to Osizweni.          (b)(i) Proceed from Mathukusa Intersection with (R34) Newcastle Road till N11 (National Road) turn left to N11 then turn right to Ladysmith Road, Allen Street and turn left to Kirkland Street turn right to Voortrekker Road and to Newcastle Terminus and return.          (ii) Proceed from Mathukusa intersection with (R34) Newcastle Road till intersection turn right to N11 (National Road) and proceed till the left off-ramp to Albert Wessel Drive and proceed to the third intersection and turn right to Ladysmith Road, Allen Street and turn left to either Murchison or Kirkland Street, turn right to Voortrekker Road to Newcastle terminus and return.</p>
12.5	<p><b>ROUTE 002</b>  <b>NEWCASTLE TO VRYHEID</b>          From Sizwe Taxi Rank in Newcastle join Voortrekker Street left into Murchison street right into Allen Street continue along Ladysmith Road, left into R23 right into Utrecht Road right into R34 left at Blood River to R34 into Vryheid continue along Kerk Street to the Station Taxi Rank in Vryheid and return over the same route.  <b>TIME TABLE : AS AND WHEN REQUIRED</b>  <b>TARIFF : AS PER AGREEMENT</b>  <b>RESTRICTION : BETWEEN NEWCASTLE AND VRYHEID NO PERSONS WILL BE PICKED UP AND ALSO BETWEEN VRYHEID AND NEWCASTLE</b></p>



## transport

Department:  
Transport  
Province of KwaZulu-Natal

## GAZETTE

LGKZNG12-2016-  
APR

REGION: ALL

12.6

### APPROVED ROUTES OSIZWENI TAXI ASSOCIATION

#### ROUTE 1

#### (A) OSIZWENI TAXI ASSOCIATION ROUTES TO NEWCASTLE

#### STARTING POINTS

1. From Section C Osizweni (Bob's Shopping Complex).

#### ROUTES

- (a) Turn left to Khuzani Shopping Complex on the intersection turn left to Msomi, Proceed and turn right to Makhanya Road, proceed till intersection and turn right to Five Star Shopping Centre, turn left to Xolani High School Road, proceed till intersection and turn right to Empompini Centre then turn left to (R34) Newcastle Road.
- (b) Turn right to Long Homes Area, proceed and turn left to Top Rank, proceed until Valley Café intersection and turn right to Police Station Road and on the intersection turn left to Ward Six, Zamazama, proceed till Makhasana intersection and turn right, proceed and turn left to Empompini, turn left to (R34) Newcastle Road.
- (c) Proceed to Osizweni High School turn left and turn right to Top Rank, proceed till Valley Café intersection, proceed till Egagasini General Dealer, Phumla Mqashi General Dealer, Makhasana General Dealer, proceed and turn left to Empompini Area and turn left to (R34) Newcastle Road.

To Newcastle.

- a) Proceed from Mathukusa Intersection with (R34) Newcastle Road till N11 (National Road) turn to left to N11 then turn right to Ladysmith Road, Allen Street and turn left to Kirkland Street turn right to Voortrekker Road and to Newcastle Terminus and return.
- b) Proceed from Mathukusa intersection with (R34) Newcastle Road till intersection turn right to N11 (National Road) and proceed till the left off-ramp to Albert Wessel Drive and proceed to the third intersection and turn right to Ladysmith Road, Allen Street and turn left to either Murchison or Kirkland Street, turn right to Voortrekker Road to Newcastle Terminus and return along the reverse route to Osizweni.

CONDITIONS: NO PICKING UP OR DROPPING OFF ON THE R34 AND N11



## transport

Department:  
Transport  
Province of KwaZulu-Natal

## GAZETTE

LGKZNG12-2016-  
APR

REGION: ALL

12.7	<p>ROUTE 2 (A) LONG DISTANCE NEWCASTLE TO BENONI AND BACK</p> <p>STARTING POINT</p> <p>NEWCASTLE TERMINUS</p> <p>From Terminus turn left to Voortrekker Street and turn left to Kirkland Street and turn left to Allen Street. Proceed till off-ramp and turn left to N11 (National Road) to Volksrust (No picking up or dropping off in Volksrust). From N11 proceed till Langsnek Street, Volksrust. Proceed till Joubert Street and turn left to Dan Pienaar Street and turn right to R23 to Standerton (No picking up or dropping off in Standerton). Proceed till Botha Street, Standerton. Proceed till Handel Street and proceed till Lombard Street and turn left to R23 to Heidelberg (No picking up or dropping off in Heidelberg), R42 past Nigel, R51 to Springs, proceed and turn left to N17 and turn left to R29 to Springs and turn left to Ermelo Road. Proceed till Second Avenue turn right to Springs Taxi Rank (Drop off on forward journey only). From there turn right to First Street and turn right to Second Street and turn left to Fourth Avenue and proceed till R29. Proceed till R51 to Benoni and turn right to Paul Kruger and turn left to Main Reef Road and turn left to Wiltseard Avenue and turn left to Harpur Eve Street and turn right to Benoni Station Taxi Rank. From Benoni Station Taxi Rank turn to Luton Road and turn right to Liverpool Road and turn left to Lancaster Road, turn right to Birmingham Road turn right to Lincoln Street turn left to Commissioner Street and turn left to Van Dyk Road. Turn right to Barry Marais Road and turn right to R23 to Heidelberg, return via same roads as forward journey via Heidelberg, Standerton, Volksrust</p>
------	--



## transport

Department:  
Transport  
Province of KwaZulu-Natal

## GAZETTE

LGKZNG12-2016-  
APR

REGION: ALL

1) <b>Application Number:</b> APP0047479	2) <b>Gazette Number:</b> LGKZNG12-2016-APR
3) <b>Applicant:</b> BI NKALA <b>ID NO.</b> 8306225208084 <b>Association:</b> NOT AVAILABLE	4) <b>Applicant Address:</b> 1624 MTHOMBO STREET GLENCOE KWAZULU-NATAL 2930
5) <b>Existing Licence Holder:</b> NOT APPLICABLE <b>ID NO.</b> NOT APPLICABLE	6) <b>Existing Licence Holder Address:</b> NOT APPLICABLE
7) <b>Type of application:</b> NEW OPERATING LICENCE	8) <b>Operating Licence Number:</b> NOT AVAILABLE
9) <b>Vehicle Type:</b> NOT AVAILABLE	10) 1 x 0 (SEATED) + 0 (STANDING)
11) <b>Region:</b> UMZINYATHI	
12.1	from mthombo street I go straight to house no:1619 and pick up two children, go straight same street house no: 1629 pick up one child then turn left to mabaso street and take one child at house no: 11, turn left to endumeni street, turn left to langelihle street and pick up one child at house no:652. turn right to mpendulo street pick up one child to house no: 3503 then go straight to juba street pick up one child at house no: 1180 turn left to khumalo street and pick up two children to house no: 1501 then go straight turn left with van riebeeck street go straight turn right with kemp street go straight and turn left with de beers street and drop off the children at bigger primary school. Afternoon from biggersburg primary school I go back USING THE SAME ROUTE DROPPING OF ALLTHE CHILDREN



## transport

Department:  
Transport  
Province of KwaZulu-Natal

## GAZETTE

LGKZNG12-2016-  
APR

REGION: ALL

1) <b>Application Number:</b> APP0047483	2) <b>Gazette Number:</b> LGKZNG12-2016-APR
3) <b>Applicant:</b> MJ MTHALANE <b>ID NO.</b> 5312285520080 <b>Association:</b> NOT AVAILABLE	4) <b>Applicant Address:</b> 79 TRUSTFORD FARM DUNDEE KWAZULU-NATAL 3000
5) <b>Existing Licence Holder:</b> NOT APPLICABLE <b>ID NO.</b> NOT APPLICABLE	6) <b>Existing Licence Holder Address:</b> NOT APPLICABLE
7) <b>Type of application:</b> NEW OPERATING LICENCE	8) <b>Operating Licence Number:</b> NOT AVAILABLE
9) <b>Vehicle Type:</b> NOT AVAILABLE	10) 1 x 0 (SEATED) + 0 (STANDING)
11) <b>Region:</b> UMZINYATHI	
12.1	<p>From Stratford farm I turn left to Talana road, I turn down pick up the 15 children at Stratford farm and go straight until Dundee town turn right to old acre street go straight turn left to Bulwer street go straight turn left to browning street, go straight jump first right proceed jump first left proceed with browning street until I get to Dundee secondary school where I drop off 12 children and proceed jump Victoria street, proceed turn left to Beaconsfield street and go straight jump old acre street proceed until ( the corner of Beaconsfield and smith street) and turn left pick up 5 children proceed turn right to the robot in Victoria street go straight jump the robot in Wilson street go straight jump the first right(king Edward street) go straight jump boundary road proceed pass the traffic cycle, go straight pass the manner road go straight pass the traffic cycle proceed jump two streets, turn left on the third street proceed jump the first left (Mackenzie street) proceed until extension 20 proceed again until France in Sibongile location turn right with Miya street proceed turn left to Langa street until Empathe primary school where I drop off the 8 children.</p> <p>Afternoon from Empathe Primary School I go back dropping the children using the same route until Stratford farm.</p>



## transport

Department:  
Transport  
Province of KwaZulu-Natal

## GAZETTE

LGKZNG12-2016-  
APR

REGION: ALL

1) <b>Application Number:</b> APP0047488	2) <b>Gazette Number:</b> LGKZNG12-2016-APR
3) <b>Applicant:</b> DI MASONDO <b>ID NO.</b> 5910290633085 <b>Association:</b> NOT AVAILABLE	4) <b>Applicant Address:</b> P.O BOX 1227 DUNDEE KWAZULU-NATAL 3000
5) <b>Existing Licence Holder:</b> NOT APPLICABLE <b>ID NO.</b> NOT APPLICABLE	6) <b>Existing Licence Holder Address:</b> NOT APPLICABLE
7) <b>Type of application:</b> NEW OPERATING LICENCE	8) <b>Operating Licence Number:</b> NOT AVAILABLE
9) <b>Vehicle Type:</b> NOT AVAILABLE	10) 1 x 0 (SEATED) + 0 (STANDING)
11) <b>Region:</b> UMZINYATHI	
12.1	<p>The bus drive out from 1998 Nomzansiyembe street go straight to curve to road 62; drive little bit straight then turn right to Thusi street, drive little bit straight and turn left to Miya street and drive straight. The first pick up on the corner Madondo Street at 945 then turn right to Sibisi Street and turn left to Sibisi 2nd street and Drive Street and the 2nd pick up on the corner of 2nd Sibisi Street and Makathini Street. Then turn left to 1st Sibisi street back to Miya street and drive straight then turn left to Kunene street the 3rd pick up the house 717 and drive straight. Then turn to join Dhlamini street and the 4th pick up at the corner of Dhlamini and Thusi street, then drive straight by Thusi street then turn left back to road 62 curve to Nomzansinyembe and the then 5th pick up on the corner of nomzansinyembe. then drive straight and the 7th on the corner of 5th street at house no 2028 and continue with Nomzansinyembe the 8th pick up on 7th street of Nomzansinyembe at house no 1935 then drive straight and pick up the 9th load at the corner of Nomzansinyember and Ilembe street and drive straight, the 10 pickup is at 15th street on Nomzansinyembe street then turn left to p street and drive straight to 11 pick up at house no 3371 and make a u turn to p street then drive straight and make a turn to right to join e street. And the 12th pick up at the corner of e and q and drive straight. The 13th pick up at house no 2193 and straight to the 14th pick up on the same street but no house no (gonomakhe)</p> <p>Then drive straight to 15th pick up at the corner of e and road 54 and make a turn to road 54 and drive straight to extension 18 and the 16th pick up at house no 4626 and drive straight, then the 17th pick up at house no 4657 and drive to turn left and the 18th pick up at 4627 and drive straight and make the turn to left at house no 4915 and drive straight. the 19th pick up at house no 4952 and drive straight, the 20th pick up at house no 4942 and drive straight the 21th pick up at house no 4881 and make a turn to right and drive straight then the 22nd pickup at house no:4720 and drive straight to the 23rd pickup at house no: 4728 then drive straight and make a turn to left to join e street. then drive straight to the 24th pick up at the corner of e and n street then drive straight to the 15th pick up at house no: 2517 and drive straight to make a turn to right and left to a street AND THE 26TH PICKUP AT HOUSE NO: 2441 THEN DRIVESTRAIGHT TO 27TH</p>



## transport

Department:  
Transport  
Province of KwaZulu-Natal

## GAZETTE

LGKZNG12-2016-  
APR

REGION: ALL

1) <b>Application Number:</b> APP0047490	2) <b>Gazette Number:</b> LGKZNG12-2016-APR
3) <b>Applicant:</b> JJ NHLABATHI <b>ID NO.</b> 5803205364088 <b>Association:</b> OSIZWENI UTRECHT B.TAXI ASSOCIATION	4) <b>Applicant Address:</b> P.O BOX 50332 OSIZWENI 2952
5) <b>Existing Licence Holder:</b> SL MDAKANE <b>ID NO.</b> 5903030398085	6) <b>Existing Licence Holder Address:</b> P O BOX 10233 NEWCASTLE KWAZULU-NATAL  2940
7) <b>Type of application:</b> NORMAL TRANSFER	8) <b>Operating Licence Number:</b>
9) <b>Vehicle Type:</b> MINIBUS	10) 1 x 15 (SEATED) + 0 (STANDING)
11) <b>Region:</b> AMAJUBA	
12.1	FROM NEWCASTLE TAXI RANK, LEFT KIRKLAND, RIGHT ALLEN STREET, LEFT N11, RIGHT MR483, RIGHT R34 LEFT R33 ONTO R69 RIGHT INTO R618 TO NONGOMA TAXI RANK AND RETURN.
12.2	Route 37  From Newcastle Taxi Rank turn left into Kirkland Street then turns right into Allen Street then turns left into N11 then turns right into MR483 then turns right into R34 then into the Taxi rank in Empangeni and return.
12.3	FROM NEWCASTLE TAXI RANK LEFT KIRKLAND RIGHT ALLEN STREET LEFT N11 RIGHT MR483 RIGHT R34 ONTO NKANDE ROAD TO NQUTHU TAXI RANK AND RETURN.
12.4	FROM NEWCASTLE TAXI RANK, LEFT INTO KIRKLAND RIGHT ALLEN STREET LEFT MR483 RIGHT R34 LEFT R33 LEFT TO R33 VRYHEID TAXI RANK AND RETURN.
12.5	FROM NEWCASTLE TAXI RANK, LEFT KIRKLAND, RIGHT ALLEN STREET, RIGHT N11, LEFT N3, LEFT INTO ALICE STREET LEFT INTO ALBERT STREET RIGHT TO UMGENI ROAD DURBAN TAXI RANK AND RETURN.
12.6	FROM NEWCASTLE TAXI RANK, LEFT KIRKLAND, RIGHT ALLEN STREET, RIGHT N11, LEFT INTO N3 RIGHT INTO CHURCH STREET TO PIETERMARITZBURG TAXI RANK AND RETURN.
12.7	Route 31 From Newcastle Taxi Rank, left Kirkland right Allen Street right N11 left R621 left R68 to Dundee Taxi Rank and return
12.8	ROUTE 40 FROM UTRECHT TAXI RANK INTO R34, INTO MR483, INTO N11, INTO ALLEN STREET, RIGHT INTO VOORTREKKER STREET TO TERMINAS STREET TAXI RANK IN NEWCASTLE.
12.9	Route 24 From Osizweni Taxi Rank, right into MR483, left R34, right to Utrecht Taxi Rank and return
12.10	Route 15  From Osizweni Top Rank P209 Road to Kwa-Mdakane Taxi Rank and return
12.11	Route 17 From Osizweni Taxi Rank OB1 Street, turn left into MR483, right into Albert Wessels Street, right into Hardwick, left into Harding Street, right into Allen Street, left into Kirkland Street, right into Voortrekker Street, right into Terminus Street Taxi Rank Newcastle and return





## transport

Department:  
Transport  
Province of KwaZulu-Natal

## GAZETTE

LGKZNG12-2016-  
APR

REGION: ALL

1) <b>Application Number:</b> APP0047496	2) <b>Gazette Number:</b> LGKZNG12-2016-APR
3) <b>Applicant:</b> KR MKHIZE <b>ID NO.</b> 6701045391080 <b>Association:</b> MOLWENI WYEBANK TAXI ASSOCIATION	4) <b>Applicant Address:</b> PO BOX8894 LINKSHILLS 3652
5) <b>Existing Licence Holder:</b> PAULINA NONHLANHLA MAKHANYA <b>ID NO.</b> 6111250332086	6) <b>Existing Licence Holder Address:</b> P O BOX 1922 HILLCREST 3650
7) <b>Type of application:</b> NORMAL TRANSFER	8) <b>Operating Licence Number:</b>
9) <b>Vehicle Type:</b> MINIBUS	10) 1 x 15 (SEATED) + 0 (STANDING)
11) <b>Region:</b> DURBAN WEST	
12.1	CONDITIONS/RESTRICTIONS1.Passengers may be picked up and/or set down only at designated Taxi Rank or Taxi Stop, which shall exclude Bus Stops.2.Entry or ranking on private property is not permitted without permission of the Landlord, a copy of which must be supplied to the Board before issue operating license.3.Without having entered into an agreement with other operators on a common route, as contemplated by section 88 (2) (B) of Act 22 of 2000, the picking up or setting down of passengers on such route is not permitted. A copy of such agreement must be supplied to the Board.4.At ranks, whether on -street or off-street, only the taxis that can be accommodated in the demarcated area may occupy the rank, excess vehicles must hold elsewhere at designated holding areas.5.Rank permits or letters of authority must be produced in respect of all ranks in municipal arrears, in particular major towns and cities.6.The allocation of any route or portion of a route is subject to the condition that it has been approved and allocated in good faith and that such route will be invalid should it transpire that the route or portion thereof will, or has caused conflict due to it having been approved based on incorrect or false information supplied to the Board or as a result of an error. In such instance the operating license must be returned to the Board for correction.7.The vehicle must be covered by motor vehicle insurance as well as personal liability insurance.
12.2	ROUTE 1 : MOLWENI TO PINETOWN FROM MOLWENI TAXI RANK TURN RIGHT TO INANDA ROAD AND PROCEED PASS WATERFALL TO HILLCREST THEN TURN LEFT TO OLD MAIN ROAD AND LEFT TO M13 PROCEED AND TURN LEFT INTO OLD MAIN ROAD AND TURN RIGHT TO ANDERSON RD. INTO ANDERSON RD. TAXI RANK AND RETURN TO MOLWENI.
12.3	ROUTE 2  MOLWENI TO NEW GERMANY  From Molweni Taxi Rank turn right to Inandad Road proceed turn left Old Main RD. and turn left to M13 and turn left to Old Main RD.in Pinetown and turn left to Glenugie RD. and then turn right to Lauth RD and turn left to Crompton Street and then left to Shepstone RD. to New Germany and turn around and return by the same route
12.4	ROUTE 3: MOLWENI TO WESTMEAD  FROM MOLWENI TAXI RANK TURN RIGHT TO INANDA ROAD, TURN LEFT OLD MAIN ROAD AND TURN LEFT INTO M13, TURN RIGHT TO RICHMOND ROAD, LEFT TO TRAFFORD ROAD, LEFT TO ALEXANDER ROAD, LEFT ALEXANDER ROAD AND RETURN BY THE SAME ROUTE.
12.5	ROUTE 4: MOLWENI TO HILLCREST FROM MOLWENI TAXI RANK TURN RIGHT TO INANDA ROAD AND TURN LEFT OLD MAIN ROAD (R103) PROCEED TO A TAXI STOP NEAR BUS TOYOTA AND THEN TURN BACK AT ASHLEY DRIVE TO HILLCREST TAXI RANK AND RETURN TO MOLWENI BY THE SAME ROUTE.
12.6	ROUTE 5 : MOLWENI TO WATERFALL FROM MOLWENI TAXI RANK, TURN RIGHT TO INANDA ROAD AND TURN LEFT TO LINK RD AND THEN TURN RIGHT TO ROCK ROAD AND THEN TURN RIGHT INTO INANDA ROAD AND DRIVE INTO WATERFALL TAXI RANK AND THEN BACK TO MOLWENI TAXI RANK ALONG THE SAME ROUTE.



## transport

Department:  
Transport  
Province of KwaZulu-Natal

## GAZETTE

LGKZNG12-2016-  
APR

REGION: ALL

12.7	<p>ROUTE 8 : MOLWENI TO KLOOF</p> <p>FROM MOLWENI TAXI RANK TURN RIGHT TO INANDA ROAD AND TURN LEFT TO LINK ROAD AND TURN RIGHT INTO BRIDLE ROAD AND PROCEED PAST KRANSKLOOF NATURE RESERVE PROCEED ON KLOOF FALLS ROAD INTO CHURCH ROAD TURN RIGHT INTO OLD MAIN ROAD INTO VILLAGE SHOPPING CENTRE AND RETURN.</p>
12.8	<p>ROUTE 6: MOLWENI TO DURBAN AND RETURN</p> <p>FROM MOLWENI TAXI RANK TURN RIGHT TO INANDA ROAD, LEFT OLD MAIN ROAD THEN TURN LEFT INTO M13 AND LEFT INTO N3 AT PARADISE VALLEY AND PROCEED INTO DURBAN, TURN LEFT INTO BEREA ROAD NORTH, INTO OLD DUTCH ROAD, TURN RIGHT INTO MARKET ROAD, RIGHT INTO UNIVERSITY AVENUE, RIGHT TO LANCERS ROAD, RIGHT INTO WILLS ROAD PROCEED INTO THE ALLOCATED TAXI RANK AND RETURN AS FOLLOWS: FROM WILLS ROAD TAXI RANK, RIGHT INTO WARWICK AVENUE / MARKET ROAD, LEFT INTO WEST STREET, LEFT INTO RUSSEL STREET AND PROCEED DIRECTLY TO THE WESTERN FREEWAY (N3) AND RETURN TO MOLWENI TAXI RANK ALONG THE SAME ROUTE IN THE OPPOSITE DIRECTION.</p>
12.9	<p>ROUTE 8</p> <p>WYEBANK TO PINETOWN AND RETURN</p> <p>8.1From Wyebank Taxi Rank turn left to Circle Drive, proceed and turn right to Orchid Avenue and turn left into Daisy Lane and turn right into Almond Avenue and right into Aloe Avenue and left into Cherry Road, and turn right into Circle Drive and right into Wyebank Road and turn right into Thuthuka Drive and left into Wyebank Road, right into Umunga Road, left Umunga Road right Mdoni Crescent, left Umunga Road, right Wyebank Road then turn left into Glamis Road and turn right into Gordon Pirrie Crescent and right into Glamis Road then turn right into Bosse Street and right into Bohmer Road cross into High Street, turn right into Campbell Road which becomes Glenugie Road and turn right into Kings Road and left into Anderson Road into Anderson Road Taxi Rank and return by the same route to Wyebank Taxi Rank.</p> <p>8.2From Wybank Taxi Rank turn left into Umunga Road, then turn right into Umdoni Crescent and turn left into Umunga Road and left into Wybank Road and right into Thuthuka Drive and left into Wybank Road, then left into Glamis Road, turn right into Bosse Street, right into Bohmer Road then cross into High Street and right into Manors Road and right into Doone Road, left into Beare Drive, cross to join Fairview Crescent and right into Fernleigh Road left into Tyrone Spy, right into Padfield Road and left into Manors Road, turn right into Glenugie Road and turn right into Kings Road and left into Anderson Road into Anderson Road Taxi Rank and return by the same route to Wybank Taxi Rank.</p> <p>8.3From Wybank Taxi Rank turn right into Dahlia Drive, right into Zamokuhle Road and turn right into Rock and turn right into Wybank Road, right into Marievale Drive and turn right into Krantzview Road and turn left into Edwin Swales Road and proceed into Klooflands Road and left into Buckingham Road and left into Emolweni Road and right into Dan Pienaar Road, left into Douglas Road and turn left into Kloof Falls Road and right into Impangele Road, turn left into Abelia Road and right into Church Road, proceed to Willingdon Avenue turn right into Pioneer Road, proceed into old main Road, and turn left into Village Road left into M13 and turn left into old main Road and right into Anderson Road into Anderson Taxi Rank and return by the same route to Wybank Taxi Rank.</p>



## transport

Department:  
Transport  
Province of KwaZulu-Natal

## GAZETTE

LGKZNG13-2016-  
APR

REGION: ALL

1) <b>Application Number:</b> APP0047455	2) <b>Gazette Number:</b> LGKZNG13-2016-APR
3) <b>Applicant:</b> BIYELA SUSANA <b>ID NO.</b> 5004280289080 <b>Association:</b> NOT AVAILABLE	4) <b>Applicant Address:</b> P.O. BOX 1780 EMPANGENI 3880
5) <b>Existing Licence Holder:</b> NOT APPLICABLE <b>ID NO.</b> NOT APPLICABLE	6) <b>Existing Licence Holder Address:</b> NOT APPLICABLE
7) <b>Type of application:</b> NEW OPERATING LICENCE	8) <b>Operating Licence Number:</b> NOT AVAILABLE
9) <b>Vehicle Type:</b> NOT AVAILABLE	10) 1 x 0 (SEATED) + 0 (STANDING)
11) <b>Region:</b> UTHUNGULU	
12.1	FROM A1316 IMBABALA ROAD AT NGWELEZANE TO IQHINA ROAD TURN RIGHT TO NGWELEZANE HIGHWAY TAKE LEFT TO THANDUYISE DRIVE AND LEFT TO THANDUYISE, AND PROCEED TO BHUBESI ROAD TO PHESHEYA PRIMARY SCHOOL, BACK TO NGWELEZANE HIGHWAY TURN LEFT TO INKANYAMBA DRIVE TO WOOD AND RAW PRIMARY SCHOOL, BACK TO NGWELEZANE HIGHWAY TO DURNFORD ROAD TO EMPANGENI HIGH SCHOOL, TO EMPANGENI PREPARATORY, TO EMPANGENI CHRISTIAN SCHOOL TO SIYAKHANYISA PRIMARY SCHOOL THEN TO DOVER COMBINED FARM SCHOOL AND RETURN

**transport**

Department:  
Transport  
Province of KwaZulu-Natal

**GAZETTE**

LGKZNG13-2016-  
APR

REGION: ALL

1) Application Number: APP0047486	2) Gazette Number: LGKZNG13-2016-APR
3) Applicant: PM KUNENE ID NO. 5102130571085 Association: MADADENI TAXI OWNERS ASSOCIATION	4) Applicant Address: PO BOX 12173 NEWCASTLE KWAZULU-NATAL 2940
5) Existing Licence Holder: NOT APPLICABLE ID NO. NOT APPLICABLE	6) Existing Licence Holder Address: NOT APPLICABLE
7) Type of application: NEW OPERATING LICENCE	8) Operating Licence Number: LKNKZN0130334
9) Vehicle Type: NOT AVAILABLE	10) 1 x 15 (SEATED) + 0 (STANDING)
11) Region: AMAJUBA	
12.1	<p>ROUTE 10</p> <p>JOBSTOWN / EMASONDEZA ROUTE</p> <p>From Kwadanisa stop Jobstown, turn right on Road D1335, Via Zuka Trust Farm, turn left Jobstown School and Isikhalisezwe S. Primary School, proceed across Theku River, via Maskraal proceed straight, enter Section Madadeni, turn right at Iscor Hostel, via Iscor Hostel (Ingqayi Hostel) proceed straight turn left at eMatsheni Amhlophe, turn right at corner house KwaMdlalose proceed straight turn left Shoprite Checkers enter Checkers approved Taxi Rank off-load and return with same route to Masondeza.</p> <p>ALTERNATIVE ROUTE</p> <p>From KwaMdlalose corner house proceed straight via Checkers Shopping Center, via Section 3 Clinic, turn right at road intersection proceed straight via KwaSibali turn left at Methodist Church proceed straight via Section 1 Taxi Rank via Ekhuzani, via Embongolweni, via BP Garage, via Ikhwezi Section, via Madadeni Police Station at the robot turn left proceed straight enter Magistrate and Welfare Office parking and load / offload. Return the same route to Madadeni Checkers.</p>
12.2	<p>ROUTE 11</p> <p>SIBHASHA (KILBARCHAN)</p> <p>From Newcastle Taxi Rank, turn left into Terminus Street, Turn right at Voortrekker Street, turn left at Kirkland Street, and turn right at Allen Street.</p> <p>OR</p> <p>ALTERNATIVE</p> <p>From Newcastle Taxi Rank, turn right at Terminus Street, turn left at Sutherland Street, turn left at Hospital via Provincial Hospital Newcastle Prison turn right into Allen Street, proceed turn right into N11 Ladysmith Road, turn right to Indian Village return same route across N11, left into Kilbarchen Village, turn left at 4th Avenue return same route turn left into Ingagane Road, turn left to Kilbarchen Golf Club return same route turn left, at Buthelezi Street via Old PowerStation. Proceed straight into Ingagane Township; turn left into Ingagane Club into 3rd Avenue at Ingagane Township Office return with same route to Madadeni.</p> <p>OR</p> <p>ALTERNATIVE ROUTE</p> <p>From Newcastle Taxi Rank proceed across Terminus Street, turn left at Voortrekker Street, turn right at Kirkland Street, proceed straight turn left at Sutherland Street via Pick 'N Pay Shopping center via Technikon SA. Turn left at Hospital Street proceed straight turn right Allen Street via Arbor Park Suburb turn left enter N11 turn right into P483 Road to Madadeni, Osizweni and Utrecht, turn right Karbochem via Karbochem proceed straight via Roy Point Cemetery, proceed straight enter Vezibuhle Settlement (known as Empongpongweni) return with the same route to Newcastle approved Taxi Rank.</p> <p>ALTERNATIVE TO ROUTE 11</p> <p>Turn right to Ballangeigch and return and turn left to Vezibuhle</p>





## transport

Department:  
Transport  
Province of KwaZulu-Natal

## GAZETTE

LGKZNG13-2016-  
APR

REGION: ALL

12.3	<p><b>ROUTE 12</b></p> <p><b>FROM MADADENI TO OSIZWENI TOWNSHIP</b></p> <p>From Magistrate Office, Madadeni Township, turn left enter road between Section 2 and Municipality Offices. Turn right at BP Garage; proceed straight via Imbongolweni Church, via Khuzani Shopping Centre via Methodist Church. Sections 1 proceed straight at four way stop on road between riverside houses and Section 3 turn right at KwaMaboya. Via eHashini stop. Via St Hohn Church, turn right at Checkers Shopping Center via Clinic Section 3, turn left at Clinic, and proceed via Madadeni Library, via Beer Wholesale Depot, via Mazibuye Testing Station. Proceed straight, at Zenzele Shopping Center, turn right and turn left via Madadeni Hospital road between Section 6 and Madadeni Hospital, turn left at Amazulu High School, turn right at road intersection (road between Section 6 and section7), via Madoda Shopping Enterprise, turn right at Madadeni Brewery via Moyomuhle Taxi Rank, turn left at the robot enter road to Osizweni and Utrecht via nine mile stop, via Blaaubosch area, turn right at Empangeni, turn left enter Osizweni Township (South), proceed straight via Qhubimfundo S. P. School and via Xolani High School. Turn right at KwaMashu stop. Turn left at Mphazima Restaurant and Hlanganani Shopping Centre, proceed straight, turn right at road intersection via Osizweni Business are, via Post Office (Osizweni) and S.A.P.S. Station, turn left proceed straight to Top Tank, turn left KwaMbhoko (Sand Supply Depot) via Long Homes Housing, turn right at Matsheketsheeni Section, via Kwa Bob Shopping Centre, and Maskophasini, turn left at Depot. On the third road from Khuzani Shopping Centre, turn right via KwaMakhanya Shopping Center, turn right at Kwa Vilakazi corner house, via 5 Star Centre and Fire Station Osizweni, turn right at T.V. Liquor Store. Proceed Straight via Kakalaspans Area (rural area) via Millenium Cash Store. Empompini return same route to Madadeni Township.</p>
12.4	<p><b>ROUTE 13</b></p> <p><b>IMPONDO/BAHLOKAZI</b></p> <p>From Newcastle approved Taxi Rank, turn right at Terminus street, turn left at Gurtherland Street, turn right at Scotts Street, via Pick'n Pay Shopping Centre, proceed straight via Capricornia Hotel, enter Boundary Street at Lenoxton Township, proceed via Caltex Garage (Petrol), via Richview Civic Hall, via Bab's Scrap yard, via Ncandu Combined School, turn left at Chemsford Road, via Farmers Association Auction Sale, turn right to Road D502 to Ekuseni Youth Development Centre, enter Chemsford Road, proceed straight. At Chemsford Dam, turn right into Road R621 to Bahllokazi High School. Return with the same Road R621 from Haigh School via Chemsford Water Works. Return with the same route from Gijima School R621, turn right at Chelmsford Dam. Return with the same route to Newcastle approved Taxi Rank.</p>
12.5	<p><b>ROUTE 14</b></p> <p><b>MADADENI TO NEWCASTLE</b></p> <p>From P1 Section 7(P) proceed straight to Kwamakhulukhulu Supermarket, turn left at the corner proceed straight, turn right Engulubeni or Kusakusa enter M-Section 7, via Eyakho Shopping Complex proceed straight via Ekhamduze Store, turn left at Lokothwayo Brick &amp; Tile Supply, turn right at EkhamduzeLiquor Store enter L Section proceed, straight turn right, at intersection, enter road between Section 7 (L0 and Section 6, turn left proceed straight, via Amazulu High School, turn left at Eyethu Motors Spares. Proceed straight on road between Madadeni Hospital and Section 6, turn left at Zenzele Shopping Centre enter road between Section 5 Madadeni Hospital, proceed straight turn right enter road Section 5 and open veld, via Cripple Centre, via Circuit Office, via Amajuba Technology Centre proceed straight turn left, via Amajuba College, via Magistrates Office, via Madadeni Police Station proceed straight across robot, turn right on P483 road, to Newcastle, via Matukusa new settlement, turn right Keyway robot enter Asiphephe road proceed straight enter Albert Wessels Drive, via Emabhodini proceed straight via Engine Garage, proceed straight across 4 Way stop turn right at robot into Faraday Street, via Kadbros Vehicle Testing enter Hardwick Street, turn or proceed straight, via Vlam Crescent turn right at Hardwick street proceed straight, turn left Kings Hotel enter Harding Street proceed straight, turn left. Allen Street proceed straight, turn left at Kirkland Street, turn right at Voortrekker street proceed straight Terminus enter approved Newcastle Taxi rank. Return same route to P1 Section7.</p>



## transport

Department:  
Transport  
Province of KwaZulu-Natal

## GAZETTE

LGKZNG13-2016-  
APR

REGION: ALL

12.6	<p>ROUTE 15</p> <p>FROM NEWCASTLE TAXI RANK AND FROM MADADENI SECTION 6 TO VRYHEID</p> <p>From Newcastle Taxi Rank in Newcastle proceed straight across Terminus Street, into Voortrekker Street, turn left at Kirkland street, turn right at Allan Street (Main Street) proceed straight via Arbor Park Suburbs, turn left enter N11 Road proceed straight, turn right into P483 proceed straight turn left at Cavan robot to (pick up point) Section 6 return the same road to Cavan robot, turn left at Robot, enter P483 road, via Osizweni to Utrecht, turn right at Utrecht road intersection enter R34 road proceed.</p>
12.7	<p>ROUTE 16</p> <p>NEWCASTLE TO ESTCOURT</p> <p>From Newcastle approved Taxi Rank, turn right at Voortrekker, turn left to Kirkland Street, turn right enter Allen Street, turn right to N11, turn left to Helpmekkar, turn to Peters Road, turn right to Colenso Road, turn left to R103, enter Alexandra Road, turn right to Harding street enter approved Estcourt Taxi rank. Return with the same route to Newcastle.</p>
12.8	<p>ROUTE 17</p> <p>NEWCASTLE TO LADYSMITH</p> <p>From Newcastle approved Taxi Rank proceed across Terminus Street enter Voortrekker Street turn left at Kirkland Street, turn right enter Allen Street, turn right to N11 join Crawshaw Street, turn left enter Ladysmith approved Taxi Rank return with the same route to Newcastle.</p>
12.9	<p>ROUTE 18</p> <p>NEWCASTLE TO PITERMARITZBURG</p> <p>From Newcastle approved Taxi rank proceed across Terminus Street, enter Voortrekker Street, turn left to Kirkland Street, turn right enter Allen Street, turn left to N11, turn left to Helpmekkar Road, turn right to Peters Road through Industrial, turn right to Colenso Road, turn right to N3, turn left to Church Street, turn left to East Street enter Pietermaritzburg approved Taxi Rank. Return with the same route to Newcastle.</p>
12.10	<p>ROUTE 19</p> <p>NEWCASTLE TO DURBAN</p> <p>From Newcastle approved Taxi rank, proceed across Terminus Street, turn right at Voortrekker Street, turn left into Kirkland Street, turn right enter Allen Street proceed straight, turn right to N11, turn left to Helpmekkar, turn right to Peters Road, turn right to Colenso Road, turn left to R103, turn left to N3, turn left to Alice Street, turn left to Albert Road, turn right to Mngeni Road enter approved Durban Taxi Rank corner of Umngeni Road and Osborn Road. Return with the same route to Newcastle.</p>
12.11	<p>ROUTE 20</p> <p>MADADENI SHOPPING CENTRE TO ALL SECTIONS</p> <p>From Madadeni Shoprite Shopping Centre to all Sections within Madadeni Township. Pick and drop to and from and turn to Madadeni Shoprite Shopping Centre.</p>



**transport**

Department:  
Transport  
Province of KwaZulu-Natal

**GAZETTE**

LGKZNG13-2016-  
APR

REGION: ALL

12.12	<p><b>ROUTE 21</b></p> <p><b>NEWCASTLE TAXI RANK TO NEWCASTLE TOWNLANDS</b></p> <p>From Taxi Rank into Terminus Street turn left at Voortrekker Street turn left into Kirkland Street, turn left into Allen Street, proceed straight turn right at Drakensburg Drive proceed straight, via Monte Vista, turn left into Aquamarine Drive, turn right into Amethyst Road proceed straight turn right at Drakensburg Drive, turn left into Victoria Road proceed straight via Amajuba Lodge, Checkers Shopping Centre, turn right at robot into Allen Street pick and drop to and from. Return with same route to Newcastle Taxi Rank.</p>
12.13	<p><b>ROUTE 23</b></p> <p><b>FROM NEWCASTLE TAXI RANK TO MONDLO</b></p> <p>From approved Taxi Rank in Newcastle proceed straight across Terminus Street into Voortrekker Street, turn left at Kirkland Street, turn right at Allen Street proceed straight, Via Arbor Park Suburb. Turn left enter N11 Road, Turn right into P483 Road via Osizweni to Utrecht, turn right at Utrecht Road intersection enter Road R34 Road. Proceed straight at Blood River proceed straight across R33 Road enter P54 Road to Nquthu, turn left at KwaGrace Shopping Centre proceed straight on that Road enter Mondlo. Turn left to Mondlo Taxi Rank. Return same route to Newcastle.</p>
12.14	<p><b>ROUTE 24</b></p> <p><b>FROM NEWCASTLE TAXI RANK TO NQUTHU</b></p> <p>From approved Taxi Rank in Newcastle proceed straight across Terminus Street into Voortrekker Street, turn left at Kirkland Street, turn right at Allen Street proceed straight, via Arbor Park Suburb, turn left enter N11 Road then turn right into P483 Road via Osizweni Road to Utrecht, turn right at Utrecht Road intersection enter R34 Road. Proceed straight at Blood river crossroad proceed across R33 Road enter P54 Road to Nquthu approved Taxi Rank destination, Return same route to Newcastle.</p>
12.15	<p><b>ROUTE 25:</b></p> <p><b>FROM NEWCASTLE TO PAULPIETERSBURG</b></p> <p>From Newcastle Taxi Rank, proceed straight across Terminus Street into Voortrekker Street proceed straight, turn left at Kirkland Street, turn right at Allen Street proceed straight via Arbor Park Suburb, turn left enter N11 Road proceed straight, turn right into P483 via Osizweni to Utrecht, turn right at Utrecht Road intersection enter R34 road proceed straight, turn left at Blood River enter R33 Road and R34 proceed straight to Vryheid, turn left at Stilwater BP Garage proceed straight enter R33 road to Paulpietersburg turn right at Kruger Street proceed straight enter Paulpietersburg Taxi Rank. Return same route to Newcastle.</p>
12.16	<p><b>ROUTE 25:</b></p> <p><b>FROM NEWCASTLE TO PAULPIETERSBURG</b></p> <p>From Newcastle Taxi Rank, proceed straight across Terminus Street into Voortrekker Street proceed straight, turn left at Kirkland Street, turn right at Allen Street proceed straight via Arbor Park Suburb, turn left enter N11 Road proceed straight, turn right into P483 via Osizweni to Utrecht, turn right at Utrecht Road intersection enter R34 road proceed straight, turn left at Blood River enter R33 Road and R34 proceed straight to Vryheid, turn left at Stilwater BP Garage proceed straight enter R33 road to Paulpietersburg turn right at Kruger Street proceed straight enter Paulpietersburg Taxi Rank. Return same route to Newcastle.</p>





## transport

Department:  
Transport  
Province of KwaZulu-Natal

## GAZETTE

LGKZNG13-2016-  
APR

REGION: ALL

12.17	<p><b>ROUTE 26</b> <b>FROM MADADENI TO SECTION 6 IN NEWCASTLE TO NONGOMA</b></p> <p>From Madadeni Section 6 proceed straight to Cavan Farm robot, turn left road intersection enter P483 road, via Osizweni to Utrecht, turn right at Utrecht Road intersection enter R34 road proceed straight via Nhlazadelo School, turn left at Blood River enter R33 and R34 to Vryheid proceed straight at cross roads before reaching Vryheid on reaching R34 road proceed straight via Bhekuzulu Township enter R69 road Louwsburg, proceed straight via Driefontein, via Coronation, turn right enter R618 road via Ngome Forest, via Benedict Hospital to Nongoma Town proceed straight enter Nongoma Taxi Rank, return same route to Madadeni Section 6 and Newcastle.</p>
12.18	<p><b>ROUTE 27:</b> <b>FROM NEWCASTLE TO EMPANGENI</b></p> <p>From Madadeni Section 6 and Newcastle Taxi Rank. From Newcastle Taxi Rank proceed across Terminus Street into Voortrekker Street, turn left at Kirkland Street, turn right at Allen Street proceed straight via Arbor Park Suburb, turn left into N11 road proceed straight turn right to P483 road via Blaaubosch Osizweni to Utrecht, turn right at Utrecht Road intersection enter R34 road proceed straight turn left at Bloodriver enter R33 road and R34 proceed straight via Stilwater BP Garage on road to Vryheid, turn right at cross roads before entering Vryheid proceed on R34 road via Vryheid proceed straight via Melmoth, turn left at Enkwalini Ndundulu Area proceed straight on R34 enter Empnageni Main Road turn right at Boxer Shopping Center enter "A" Taxi Rank Empangeni, return same route to Madadeni Section 6 Newcastle</p>
12.19	<p><b>ROUTE 28</b> <b>FROM NEWCASTLE TO PONGOLA</b></p> <p>From Newcastle Taxi Rank proceed straight across Terminus Street turn left at Kirkland Street turn right at Allen Street (Main Street) proceed straight via Arbor Park Suburb turn left enter N11 road, proceed straight turn right into R483 via Osizweni to Utrecht turn right at Utrecht road Intersection enter R34 road proceed straight turn left at Bloodriver Road intersection enter R33 and R34 proceed straight via Stilwater BP Garage turn right at cross road before reaching Vryheid proceed on R34 via Bhekuzulu Township enter R69 road via Louwsburg turn left at Road intersection enter R66 road via Magudu, turn left enter N2 Road proceed straight enter Pongola Taxi Rank return same route to Newcastle.</p>
12.20	<p><b>ROUTE 39</b> <b>FROM NEWCASTLE TO FRANKFORT</b></p> <p>From Newcastle Taxi Rank exit with Voortrekker Street and turn left to 34 Kirkland Street and turn left to 31 Allen Street and turn left to road R34 turn right to R103 and turn left to R34 enter with back street Frankfort with right and turn right Namahadi Street enter into Approved Taxi Rank in Franfort and return using the same route</p>
12.21	<p><b>ROUTE 42</b> <b>FROM NEWCASTLE TO NORMANDIEN</b></p> <p>From Newcastle Taxi Rank exit with Terminus Street turn left with Sutherland Street turn right with Scott Street to Lennoxton with Road P39 to Normandien pick and drop returning using same route.</p>
12.22	<p><b>ROUTE 43</b> <b>FROM NEWCASTLE TO UTRECHT</b></p> <p>From Newcastle Taxi Rank with Voortrekker Street turn left to 34 Kirkland Street and turn left to 31 Allen Street and turn left to join N11 road turn right to Utrecht Road and turn left to Utrecht into Approved Taxi Rank and return back using the same route.</p>

**transport**

Department:  
Transport  
Province of KwaZulu-Natal

**GAZETTE**

LGKZNG13-2016-  
APR

REGION: ALL

**12.23** | ROUTE 45  
FROM NEWCASTLE TO DUNDEE

From Newcastle approved Taxi Rank proceed across Terminus Street, enter Voortrekker Street turn left to Kirkland Street, turn right enter Allen Street, proceed turn left to N11 proceed straight turn left to R621 via NDH enter proceed straight via Hutternsprut turn left to Dundee enter Landman Street turn left enter Dundee approved Taxi Rank return with same route to Newcastle.



## transport

Department:  
Transport  
Province of KwaZulu-Natal

## GAZETTE

LGKZNG13-2016-  
APR

REGION: ALL

1) Application Number: APP0047492	2) Gazette Number: LGKZNG13-2016-APR
3) Applicant: NAIR K ID NO. 7207280150081 Association: NOT AVAILABLE	4) Applicant Address: 87 MAGDELLAN AVE RESERVOIR HILLS 4091
5) Existing Licence Holder: NOT APPLICABLE ID NO. NOT APPLICABLE	6) Existing Licence Holder Address: NOT APPLICABLE
7) Type of application: NEW OPERATING LICENCE	8) Operating Licence Number: NOT AVAILABLE
9) Vehicle Type: NOT AVAILABLE	10) 1 x 0 (SEATED) + 0 (STANDING)
11) Region: DURBAN CENTRAL	
12.1	<p>Departure: 87 Magdelon Avenue, Reservoir Hills</p> <p>Turn Left into Mt Batten Drive and drive to Spencer Road and turn right into Lake Ridge complex. Pick up 2 children from Lake Ridge and then return to Mt Batten Drive. Travel up Mt Batten Drive and turn right into Dolphin Avenue. Pick up one child on Dolphin Avenue – turn at the dead end and take right turn into Mt Batten Drive. Turn Right into Riddick Avenue and one child to be picked up on Riddick Avenue. Proceed to Fulham road and pick up two children on Fulham Road. Continue on Fulham to the T-junction and turn right into Battersea Avenue and then left into Elwark where 2 children are picked up. Proceed to Shannon Drive and pick up one child at the shopping complex. Proceed down Shannon Drive and pick up 3 children on Pampally way and then turn left into Annet Drive. Pick up 2 children on Annet Drive and continue up Annet Drive until the T-junction of Mt Batten Drive. Turn Left into Mt Batten Drive and proceed down Mt Batten and then turn right into Blenton Road where 1 child is picked up. Proceed down Blenton and turn left into pridley and at the robots turn right into Mt Batten Drive. Proceed down Mt batten Drive and then turn right into Dangelo Road which leads to Derna Road where one child is picked up. Proceed down Derna Road and first right turn into Drewstead Road and then left into Kies Avenue to pick up one child. Proceed to Mclarty Road to pick up one child and then turn right into Sternhold Road at the robot turn Right into Mt Batten Drive and then the first right into Magdelon Avenue and the left into Snook Street to Resmount School. Drop of students at Resmount and then proceed up Mt Batten Drive until reach Annet Drive intersection where 6 students are picked up. Turn vehicle and proceed down Mt Batten Drive to Battersea Avenue bus stop where 4 students are picked up. Proceed down Mt Batten to Dolphin Avenue bus stop where B students are picked up. Proceed down Mt Batten Drive to Quarry Road and turn Right into o Flatharty Road. Proceed up into Randies Road and turn left into Sparks Road and proceed up to Sydneham Hill Drive. Proceed down Sydneham Hill and turn right into Warwick Avenue. Proceed down Warwick to the robot and turn right into Mansfield Road and left to DUT campus. (Durban University of Technology)</p>



**transport**

Department:  
Transport  
Province of KwaZulu-Natal

**GAZETTE**

LGKZNG13-2016-  
APR

REGION: ALL

1) Application Number: APP0047498	2) Gazette Number: LGKZNG13-2016-APR
3) Applicant: PM KUNENE ID NO. 5102130571085 Association: MADADENI TAXI OWNERS ASSOCIATION	4) Applicant Address: PO BOX 12173 NEWCASTLE KWAZULU-NATAL 2940
5) Existing Licence Holder: NOT APPLICABLE ID NO. NOT APPLICABLE	6) Existing Licence Holder Address: NOT APPLICABLE
7) Type of application: NEW OPERATING LICENCE	8) Operating Licence Number: LKNKZN0122892
9) Vehicle Type: NOT AVAILABLE	10) 1 x 13 (SEATED) + 0 (STANDING)
11) Region: AMAJUBA	
12.1	<p>ROUTE 10</p> <p>JOBSTOWN / EMASONDEZA ROUTE</p> <p>From Kwadanisa stop Jobstown, turn right on Road D1335, Via Zuka Trust Farm, turn left Jobstown School and Isikhahleziwe S. Primary School, proceed across Theku River, via Maskraal proceed straight, enter Section Madadeni, turn right at Iscor Hostel, via Iscor Hostel (Ingqayi Hostel) proceed straight turn left at eMatsheni Amhlophe, turn right at corner house KwaMdlalose proceed straight turn left Shoprite Checkers enter Checkers approved Taxi Rank off-load and return with same route to Masondeza.</p> <p>ALTERNATIVE ROUTE</p> <p>From KwaMdlalose corner house proceed straight via Checkers Shopping Center, via Section 3 Clinic, turn right at road intersection proceed straight via KwaSibali turn left at Methodist Church proceed straight via Section 1 Taxi Rank via Ekhuzani, via Embongolweni, via BP Garage, via Ikhwezi Section, via Madadeni Police Station at the robot turn left proceed straight enter Magistrate and Welfare Office parking and load / offload. Return the same route to Madadeni Checkers.</p>
12.2	<p>ROUTE 11</p> <p>SIBHASHA (KILBARCHAN)</p> <p>From Newcastle Taxi Rank, turn left into Terminus Street, Turn right at Voortrekker Street, turn left at Kirkland Street, and turn right at Allen Street.</p> <p>OR</p> <p>ALTERNATIVE</p> <p>From Newcastle Taxi Rank, turn right at Terminus Street, turn left at Sutherland Street, turn left at Hospital via Provincial Hospital Newcastle Prison turn right into Allen Street, proceed turn right into N11 Ladysmith Road, turn right to Indian Village return same route across N11, left into Kilbarchen Village, turn left at 4th Avenue return same route turn left into Ingagane Road, turn left to Kilbarchen Golf Club return same route turn left, at Buthelezi Street via Old PowerStation. Proceed straight into Ingagane Township; turn left into Ingagane Club into 3rd Avenue at Ingagane Township Office return with same route to Madadeni.</p> <p>OR</p> <p>ALTERNATIVE ROUTE</p> <p>From Newcastle Taxi Rank proceed across Terminus Street, turn left at Voortrekker Street, turn right at Kirkland Street, proceed straight turn left at Sutherland Street via Pick 'N Pay Shopping center via Technikon SA. Turn left at Hospital Street proceed straight turn right Allen Street via Arbor Park Suburb, turn left enter N11 turn right into P483 Road to Madadeni, Osizweni and Utrecht, turn right Karbochem via Karbochem proceed straight via Roy Point Cemetery, proceed straight enter Vezibuhle Settlement (known as Empongpongweni) return with the same route to Newcastle approved Taxi Rank.</p> <p>ALTERNATIVE TO ROUTE 11</p> <p>Turn right to Ballangeigch and return and turn left to Vezibuhle</p>



## transport

Department:  
Transport  
Province of KwaZulu-Natal

## GAZETTE

LGKZNG13-2016-  
APR

REGION: ALL

12.3	<p><b>ROUTE 12</b></p> <p><b>FROM MADADENI TO OSIZWENI TOWNSHIP</b></p> <p>From Magistrate Office, Madadeni Township, turn left enter road between Section 2 and Municipality Offices. Turn right at BP Garage; proceed straight via Imbongolweni Church, via Khuzani Shopping Centre via Methodist Church. Sections 1 proceed straight at four way stop on road between riverside houses and Section 3 turn right at KwaMaboya. Via eHashini stop. Via St Hohn Church, turn right at Checkers Shopping Center via Clinic Section 3, turn left at Clinic, and proceed via Madadeni Library, via Beer Wholesale Depot, via Mazibuye Testing Station. Proceed straight, at Zenzele Shopping Center, turn right and turn left via Madadeni Hospital road between Section 6 and Madadeni Hospital, turn left at Amazulu High School, turn right at road intersection (road between Section 6 and section 7), via Madoda Shopping Enterprise, turn right at Madadeni Brewery via Moyomuhle Taxi Rank, turn left at the robot enter road to Osizweni and Utrecht via nine mile stop, via Blaaubosch area, turn right at Empangeni, turn left enter Osizweni Township (South), proceed straight via Qhubimfundo S. P. School and via Xolani High School. Turn right at KwaMashu stop. Turn left at Mphazima Restaurant and Hlanganani Shopping Centre, proceed straight, turn right at road intersection via Osizweni Business are, via Post Office (Osizweni) and S.A.P.S. Station, turn left proceed straight to Top Tank, turn left KwaMbhoko (Sand Supply Depot) via Long Homes Housing, turn right at Matshekesheni Section, via Kwa Bob Shopping Centre, and Maskophasini, turn left at Depot. On the third road from Khuzani Shopping Centre, turn right via KwaMakhanya Shopping Center, turn right at Kwa Vilakazi corner house, via 5 Star Centre and Fire Station Osizweni, turn right at T.V. Liquor Store. Proceed Straight via Kakalaspan Area (rural area) via Millenium Cash Store. Empompini return same route to Madadeni Township.</p>
12.4	<p><b>ROUTE 13</b></p> <p><b>IMPONDO/BAHLOKAZI</b></p> <p>From Newcastle approved Taxi Rank, turn right at Terminus street, turn left at Gurtherland Street, turn right at Scotts Street, via Pick'n Pay Shopping Centre, proceed straight via Capricornia Hotel, enter Boundary Street at Lenoxton Township, proceed via Caltex Garage (Petrol), via Richview Civic Hall, via Bab's Scrap yard, via Ncandu Combined School, turn left at Chemsford Road, via Farmers Association Auction Sale, turn right to Road D502 to Ekuseni Youth Development Centre, enter Chemsford Road, proceed straight. At Chemsford Dam, turn right into Road R621 to Bahlokazi High School. Return with the same Road R621 from Haigh School via Chemsford Water Works. Return with the same route from Gijima School R621, turn right at Chelmsford Dam. Return with the same route to Newcastle approved Taxi Rank.</p>
12.5	<p><b>ROUTE 15</b></p> <p><b>FROM NEWCASTLE TAXI RANK AND FROM MADADENI SECTION 6 TO VRYHEID</b></p> <p>From Newcastle Taxi Rank in Newcastle proceed straight across Terminus Street, into Voortrekker Street, turn left at Kirkland street, turn right at Allan Street (Main Street) proceed straight via Arbor Park Suburbs, turn left enter N11 Road proceed straight, turn right into P483 proceed straight turn left at Cavan robot to (pick up point) Section 6 return the same road to Cavan robot, turn left at Robot, enter P483 road, via Osizweni to Utrecht, turn right at Utrecht road intersection enter R34 road proceed.</p>
12.6	<p><b>ROUTE 16</b></p> <p><b>NEWCASTLE TO ESTCOURT</b></p> <p>From Newcastle approved Taxi Rank, turn right at Voortrekker, turn left to Kirkland Street, turn right enter Allen Street, turn right to N11, turn left to Helpmekkar, turn to Peters Road, turn right to Colense Road, turn left to R103, enter Alexandra Road, turn right to Harding street enter approved Estcourt Taxi rank. Return with the same route to Newcastle.</p>



## transport

Department:  
Transport  
Province of KwaZulu-Natal

## GAZETTE

LGKZNG13-2016-  
APR

REGION: ALL

12.7	<p>ROUTE 17 NEWCASTLE TO LADYSMITH</p> <p>From Newcastle approved Taxi Rank proceed across Terminus Street enter Voortrekker Street turn left at Kirkland Street, turn right enter Allen Street, turn right to N11 join Crawshaw Street, turn left enter Ladysmith approved Taxi Rank return with the same route to Newcastle.</p>
12.8	<p>ROUTE 18 NEWCASTLE TO PITERMARITZBURG</p> <p>From Newcastle approved Taxi rank proceed across Terminus Street, enter Voortrekker Street, turn left to Kirkland Street, turn right enter Allen Street, turn left to N11, turn left to Helpmekkar Road, turn right to Peters Road through Industrial, turn right to Colenso Road, turn right to N3, turn left to Church Street, turn left to East Street enter Pietermaritzburg approved Taxi Rank. Return with the same route to Newcastle.</p>
12.9	<p>ROUTE 19 NEWCASTLE TO DURBAN</p> <p>From Newcastle approved Taxi rank, proceed across Terminus Street, turn right at Voortrekker Street, turn left into Kirkland Street, turn right enter Allen Street proceed straight, turn right to N11, turn left to Helpmekkar, turn right to Peters Road, turn right to Colenso Road, turn left to R103, turn left to N3, turn left to Alice Street, turn left to Albert Road, turn right to Mngeni Road enter approved Durban Taxi Rank corner of Umngeni Road and Osborn Road. Return with the same route to Newcastle.</p>
12.10	<p>ROUTE 20 MADADENI SHOPPING CENTRE TO ALL SECTIONS</p> <p>From Madadeni Shoprite Shopping Centre to all Sections within Madadeni Township. Pick and drop to and from and turn to Madadeni Shoprite Shopping Centre.</p>
12.11	<p>ROUTE 21 NEWCASTLE TAXI RANK TO NEWCASTLE TOWNLANDS</p> <p>From Taxi Rank into Terminus Street turn left at Voortrekker Street turn left into Kirkland Street, turn left into Allen Street, proceed straight turn right at Drakensburg Drive proceed straight, via Monte Vista, turn left into Aquamarine Drive, turn right into Amethyst Road proceed straight turn right at Drakensburg Drive, turn left into Victoria Road proceed straight via Amajuba Lodge, Checkers Shopping Centre, turn right at robot into Allen Street pick and drop to and from. Return with same route to Newcastle Taxi Rank.</p>
12.12	<p>ROUTE 23 FROM NEWCASTLE TAXI RANK TO MONDLO</p> <p>From approved Taxi Rank in Newcastle proceed straight across Terminus Street into Voortrekker Street, turn left at Kirkland Street, turn right at Allen Street proceed straight, Via Arbor Park Suburb. Turn left enter N11 Road, Turn right into P483 Road via Osizweni to Utrecht, turn right at Utrecht Road intersection enter Road R34 Road. Proceed straight at Blood River proceed straight across R33 Road enter P54 Road to Nquthu, turn left at KwaGrace Shopping Centre proceed straight on that Road enter Mondlo. Turn left to Mondlo Taxi Rank. Return same route to Newcastle.</p>



**transport**

Department:  
Transport  
Province of KwaZulu-Natal

**GAZETTE**

LGKZNG13-2016-  
APR

REGION: ALL

12.13	<p><b>ROUTE 24</b></p> <p><b>FROM NEWCASTLE TAXI RANK TO NQUTHU</b></p> <p>From approves Taxi Rank in Newcastle proceed straight across Terminus Street into Voortrekker Street, turn left at Kirkland Street, turn right at Allen street proceed straight, via Arbor Park Suburb, turn left enter N11 Road then turn right into P483 Road via Osizweni Road to Utrecht, turn right at Utrecht Road intersection enter R34 Road. Proceed straight at Blood river crossroad proceed across R33 Road enter P54 Road to Nquthu approved Taxi Rank destination, Return same route to Newcastle.</p>
12.14	<p><b>ROUTE 25:</b> <b>FROM NEWCASTLE TO PAULPIETERSBURG</b></p> <p>From Newcastle Taxi Rank, proceed straight across Terminus Street into Voortrekker Street proceed straight, turn left at Kirkland Street, turn right at Allen Street proceed straight via Arbor Park Suburb, turn left enter N11 Road proceed straight, turn right into P483 via Osizweni to Utrecht, turn right at Utrecht Road intersection enter R34 road proceed straight, turn left at Blood River enter R33 Road and R34 proceed straight to Vryheid, turn left at Stilwater BP Garage proceed straight enter R33 road to Paulpietersburg turn right at Kruger Street proceed straight enter Paulpietersburg Taxi Rank. Return same route to Newcastle.</p>
12.15	<p><b>ROUTE 25:</b> <b>FROM NEWCASTLE TO PAULPIETERSBURG</b></p> <p>From Newcastle Taxi Rank, proceed straight across Terminus Street into Voortrekker Street proceed straight, turn left at Kirkland Street, turn right at Allen Street proceed straight via Arbor Park Suburb, turn left enter N11 Road proceed straight, turn right into P483 via Osizweni to Utrecht, turn right at Utrecht Road intersection enter R34 road proceed straight, turn left at Blood River enter R33 Road and R34 proceed straight to Vryheid, turn left at Stilwater BP Garage proceed straight enter R33 road to Paulpietersburg turn right at Kruger Street proceed straight enter Paulpietersburg Taxi Rank. Return same route to Newcastle.</p>
12.16	<p><b>ROUTE 26</b> <b>FROM MADADENI TO SECTION 6 IN NEWCASTLE TO NONGOMA</b></p> <p>From Madadeni Section 6 proceed straight to Cavan Farm robot, turn left road intersection enter P483 road, via Osizweni to Utrecht, turn right at Utrecht Road intersection enter R34 road proceed straight via Nhlazadelo School, turn left at Blood River enter R33 and R34 to Vryheid proceed straight at cross roads before reaching Vryheid on reaching R34 road proceed straight via Bhokuzulu Township enter R69 road Louwsburg, proceed straight via Driefontein, via Coronation, turn right enter R618 road via Ngome Forest, via Benedict Hospital to Nongoma Town proceed straight enter Nongoma Taxi Rank, return same route to Madadeni Section 6 and Newcastle.</p>
12.17	<p><b>ROUTE 27:</b> <b>FROM NEWCASTLE TO EMPANGENI</b></p> <p>From Madadeni Section 6 and Newcastle Taxi Rank. From Newcastle Taxi Rank proceed across Terminus Street into Voortrekker Street, turn left at Kirkland Street, turn right at Allen Street proceed straight via Arbor Park Suburb, turn left into N11 road proceed straight turn right to P483 road via Blaaubosch Osizweni to Utrecht, turn right at Utrecht Road intersection enter R34 road proceed straight turn left at Bloodriver enter R33 road and R34 proceed straight via Stilwater BP Garage on road to Vryheid, turn right at cross roads before entering Vryheid proceed on R34 road via Vryheid proceed straight via Melmoth, turn left at Enkwalini Ndundulu Area proceed straight on R34 enter Empnageni Main Road turn right at Boxer Shopping Center enter "A" Taxi Rank Empangeni, return same route to Madadeni Section 6 Newcastle</p>





## transport

Department:  
Transport  
Province of KwaZulu-Natal

## GAZETTE

LGKZNG13-2016-  
APR

REGION: ALL

12.18	<p>ROUTE 28 FROM NEWCASTLE TO PONGOLA</p> <p>From Newcastle Taxi Rank proceed straight across Terminus Street turn left at Kirkland Street turn right at Allen Street (Main Street) proceed straight via Arbor Park Suburb turn left enter N11 road, proceed straight turn right into R483 via Osizweni to Utrecht turn right at Utrecht road Intersection enter R34 road proceed straight turn left at Bloodriver Road intersection enter R33 and R34 proceed straight via Stilwater BP Garage turn right at cross road before reaching Vryheid proceed on R34 via Bhekzulu Township enter R69 road via Louwsburg turn left at Road intersection enter R66 road via Magudu, turn left enter N2 Road proceed straight enter Pongola Taxi Rank return same route to Newcastle.</p>
12.19	<p>ROUTE 42 FROM NEWCASTLE TO NORMANDIEN</p> <p>From Newcastle Taxi Rank exit with Terminus Street turn left with Sutherland Street turn right with Scott Street to Lennoxton with Road P39 to Normandien pick and drop returning using same route.</p>
12.20	<p>ROUTE 43 FROM NEWCASTLE TO UTRECHT</p> <p>From Newcastle Taxi Rank with Vortrekker Street turn left to 34 Kirkland Street and turn left to 31 Allen Street and turn left to join N11 road turn right to Utrecht Road and turn left to Utrecht into Approved Taxi Rank and return back using the same route.</p>
12.21	<p>ROUTE 45 FROM NEWCASTLE TO DUNDEE</p> <p>From Newcastle approved Taxi Rank proceed across Terminus Street, enter Voortrekker Street turn left to Kirkland Street, turn right enter Allen Street, proceed turn left to N11 proceed straight turn left to R621 via NDH enter proceed straight via Hutternsprut turn left to Dundee enter Landman Street turn left enter Dundee approved Taxi Rank return with same route to Newcastle.</p>

**transport**

Department:  
Transport  
Province of KwaZulu-Natal

**GAZETTE**

LGKZNG13-2016-  
APR

REGION: ALL

1) <b>Application Number:</b> APP0047501	2) <b>Gazette Number:</b> LGKZNG13-2016-APR
3) <b>Applicant:</b> NBM MTSHALI <b>ID NO.</b> 6809045796081 <b>Association:</b> OSIZWENI TAXI ASSOCIATION	4) <b>Applicant Address:</b> P O BOX 82766 OSIZWENI KWAZULU NATAL  2952
5) <b>Existing Licence Holder:</b> NOT APPLICABLE <b>ID NO.</b> NOT APPLICABLE	6) <b>Existing Licence Holder Address:</b> NOT APPLICABLE
7) <b>Type of application:</b> NEW OPERATING LICENCE	8) <b>Operating Licence Number:</b> LKNKZN0125964
9) <b>Vehicle Type:</b> NOT AVAILABLE	10) 1 x 15 (SEATED) + 0 (STANDING)
11) <b>Region:</b> AMAJUBA	
12.1	<p><b>ROUTE 1</b> <b>LONG DISTANCE NEWCASTLE TO BENONI AND BACK</b> <b>STARTING POINT</b> <b>NEWCASTLE TERMINUS</b> From Terminus turn left to Voortrekker Street and turn left to Kirkland Street and turn left to Allen Street. Proceed till off-ramp and turn left to N11 (National Road) to Volksrust (No picking up or dropping off in Volksrust). From N11 proceed till Langsnek Street, Volksrust. Proceed till Joubert Street and turn left to Dan Pienaar Street and turn right to R23 to Standerton (No picking up or dropping off in Standerton). Proceed till Botha Street, Standerton. Proceed till Handel Street and proceed till Lombard Street and turn left to R23 to Heidelberg (No picking up or dropping off in Heidelberg), R42 past Nigel, R51 to Springs, proceed and turn left to N17 and turn left to R29 to Springs and turn left to Ermelo Road. Proceed till Second Avenue turn right to Springs Taxi Rank (Drop off on forward journey only). From there turn right to First Street and turn right to Second Street and turn left to Fourth Avenue and proceed till R29. Proceed till R51 to Benoni and turn right to Paul Kruger and turn left to Main Reef Road and turn left to Wilsteard Avenue and turn left to Harpur Eve Street and turn right to Benoni Station Taxi Rank. From Benoni Station Taxi Rank turn to Luton Road and turn right to Liverpool Road and turn left to Lancaster Road, turn right to Birmingham Road turn right to Lincoln Street turn left to Commissioner Street and turn left to Van Dyk Road. Turn right to Barry Marais Road and turn right to R23 to Heidelberg, return via same roads as forward journey via Heidelberg, Standerton, Volksrust</p>
12.2	<p><b>NEWCASTLE SUBURBS (EMAKHISINI) ROUTES</b> <b>CONDITIONS: PASSENGERS ARE LOADED AND OFF-LOADED ANYWHERE AT THEIR REQUEST.</b> <b>STARTING POINT</b> <b>NEWCASTLE TERMINUS</b> From Terminus turn left to Voortrekker Road and turn left to Allen Street, proceed until Drakensberg Road intersection and turn right to Drakensberg Road, proceed and turn left to Tugela Drive and turn right to Von Eck Street, turn left to Aqua-Marine Street and turn right to Amethys Street turn right to Drakensberg Road, on the intersection turn to Victoria Road, proceed till Hardwick Street intersection and turn right to Murchison on the second intersection turn right to Voortrekker Street, proceed till Newcastle Terminus.</p>
12.3	<p><b>ROUTE 2</b> <b>NEWCASTLE TO VRYHEID</b> From Sizwe Taxi Rank in Newcastle join Voortrekker Street left into Murchison street right into Allen Street continue along Ladysmith Road, left into R23 right into Utrecht Road right into R34 left at Blood River to R34 into Vryheid continue along Kerk Street to the Station Taxi Rank in Vryheid and return over the same route. <b>TIME TABLE : AS AND WHEN REQUIRED</b> <b>TARIFF : AS PER AGREEMENT</b> <b>RESTRICTION : BETWEEN NEWCASTLE AND VRYHEID NO PERSONS WILL BE PICKED UP AND ALSO BETWEEN VRYHEID AND NEWCASTLE</b></p>



## transport

Department:  
Transport  
Province of KwaZulu-Natal

## GAZETTE

LGKZNG13-2016-  
APR

REGION: ALL

1) Application Number: APP0047503	2) Gazette Number: LGKZNG13-2016-APR
3) Applicant: E NDLOVU ID NO. 4410075329083 Association: NHLALAKAHLE TAXI ASSOCIATION	4) Applicant Address: P.O. BOX 1146 GREYTOWN KWAZULU-NATAL  3250
5) Existing Licence Holder: NOT APPLICABLE ID NO. NOT APPLICABLE	6) Existing Licence Holder Address: NOT APPLICABLE
7) Type of application: NEW OPERATING LICENCE	8) Operating Licence Number: LKNKZN0119367
9) Vehicle Type: MINIBUS	10) 1 x 15 (SEATED) + 0 (STANDING)
11) Region: UMZINYATHI	
12.1	<p>ROUTE 1 NHLALAKAHLE TO GREYTOWN From approved Taxi Rank, pass Buhlebuyeza Secondary School, and into Maphanga Road, into Komba Road, into Jabula, into Zig-Zag Road, into Gwana Road, into Ngwenya Road, into Sokhabase Road, Mthembu Road, into Cochraine Road, into Makhwaca Road, into Zondi Road, into Induna Avenue, into France Road, into Angola Road, into Hospital Road, into Dr. Gordin, into Dr. Elliot Road, into Louis Botha Avenue, into Browning Street, into Pine Street, into Durban Street, into Voortrekker Street, into Cathcart Street, into York Street, Cooper Street, into Sargeant Street, into Shepstone Street, into Erskine Street, into Mc Cullum Street, into Harding Street, into Scott Street, into Slatter Street, into Kelly Street, into Bell Street, into Greytown approved Taxi Rank. Offload, load and return along forward route in reverse.</p>



## transport

Department:  
Transport  
Province of KwaZulu-Natal

## GAZETTE

LGKZNG13-2016-  
APR

REGION: ALL

1) Application Number: APP0047505	2) Gazette Number: LGKZNG13-2016-APR
3) Applicant: AM RAGUBEER ID NO. 7904180056083 Association: NOT AVAILABLE	4) Applicant Address: P.O BOX 224 GLENCOE DUNDEE 2930
5) Existing Licence Holder: NOT APPLICABLE ID NO. NOT APPLICABLE	6) Existing Licence Holder Address: NOT APPLICABLE
7) Type of application: NEW OPERATING LICENCE	8) Operating Licence Number: NOT AVAILABLE
9) Vehicle Type: NOT AVAILABLE	10) 1 x 0 (SEATED) + 0 (STANDING)
11) Region: UMZINYATHI	
12.1	<p>from house no: Schroeder road I take one child proceed and turn left into house no:17 satri road I take one child proceed and turn left to jaggan road and take two children to house no:9 proceed and turn right into riversview proceed and take one child to house no:27, turn left into dewdrop road and take three children into house no:5 proceed take another three from house no:14 and turn left into wasbank road proceed and take one child into house:31 proceed and turn left into celle street and take one child from house no:160 proceed and turn right into biggars street and take one child into house:26 proceed and take another child into house no:41 proceed until Ghandi road house no:66 and take one child and turn right into house no:12 Nehru road and off load at glencoe primary school</p> <p>afternoon I turn back using the same route offloading</p>





## transport

Department:  
Transport  
Province of KwaZulu-Natal

## GAZETTE

LGKZNG13-2016-  
APR

REGION: ALL

1) Application Number: APP0047506	2) Gazette Number: LGKZNG13-2016-APR
3) Applicant: HLENGIWE MGWABI ID NO. 7903270404088 Association: NOT AVAILABLE	4) Applicant Address: P O BOX 230 GLENCOE KWAZULU-NATAL 2930
5) Existing Licence Holder: NOT APPLICABLE ID NO. NOT APPLICABLE	6) Existing Licence Holder Address: NOT APPLICABLE
7) Type of application: NEW OPERATING LICENCE	8) Operating Licence Number: NOT AVAILABLE
9) Vehicle Type: NOT AVAILABLE	10) 1 x 0 (SEATED) + 0 (STANDING)
11) Region: UMZINYATHI	
12.1	From Mpungose Street house no: 461 I take one child then turn left to house no: 41 and take one child and take another one from house no: 53 (same street) turn right to Masakhane Street approach four way stop and turn left to Mbhense street and approach T-junction, turn left with Muzuvele Street and go straight to Chakide Street turn right to Songoba Street and pick up one child from house no: 46 proceed straight until house no: 3515 make U-turn and take one child and go straight to Muzuvele Street and turn right proceed jump two speed humps near Empisini Primary School, turn left to Khumalo Street proceed straight and turn right to Masakhane Street, turn left to Ningizimu Street and pickup one child house no: 1538 proceed straight turn left to Gugulethu Street and take one child from house no: 1430 and turn back jump two speed humps turn right to Ethuleni Street and pick up one to house no: 396 proceed and take another child to house no: 398 proceed down the road join Jabulani street and turn left to Ndumeni Street proceed and turn right to Mpungose Street proceed and turn right to Dlala Street turn Mabaso Street and take one child from house no: 13 proceed and join Endumeni Street turn right go straight until two way stop and join N11 turn to Noah Pole and cross the Uithhoek Street proceed and jump Muzuvele Street proceed turn left with Diski Uyis Street go straight turn right to Pieter V.D Berg Street jump two speed humps proceed make U-turn at the gate of Sarelcilliers High School and drop off the learners. Afternoon from Sarel Cilliers High School I go back dropping the learners using the same route.



## transport

Department:  
Transport  
Province of KwaZulu-Natal

## GAZETTE

LGKZNG14-2016-  
APR

REGION: ALL

1) <b>Application Number:</b> APP0042413	2) <b>Gazette Number:</b> LGKZNG14-2016-APR
3) <b>Applicant:</b> MS MNCUBE <b>ID NO.</b> 7204030332085 <b>Association:</b> NOT AVAILABLE	4) <b>Applicant Address:</b> P O BOX 15 IMPENDLE 3227
5) <b>Existing Licence Holder:</b> NOT APPLICABLE <b>ID NO.</b> NOT APPLICABLE	6) <b>Existing Licence Holder Address:</b> NOT APPLICABLE
7) <b>Type of application:</b> NEW OPERATING LICENCE	8) <b>Operating Licence Number:</b> NOT AVAILABLE
9) <b>Vehicle Type:</b> NOT AVAILABLE	10) 1 x 0 (SEATED) + 0 (STANDING)
11) <b>Region:</b> UMGUNGUNDLOVU	
12.1	<p>staff service:</p> <p>from home d-1223, drop and pick along-brington l746 driving along p129 to brington l746.end at impendle village at mafahleni street. from brington bus stop -l746 macksame bus-stop d14 to p129 end at sokhela street,impendle village.from macksame bus-stop d-14 impendle village-mafahlei street using p129 to mafahleni street to gomane location (h-p127-1 proceed to l737.using p127-1 to and from gomane location to dlamini street. and return</p>



## transport

Department:  
Transport  
Province of KwaZulu-Natal

## GAZETTE

LGKZNG14-2016-  
APR

REGION: ALL

1) <b>Application Number:</b> APP0043576	2) <b>Gazette Number:</b> LGKZNG14-2016-APR
3) <b>Applicant:</b> UNITRANS AUTOMOTIVE (PTY) LTD <b>ID NO.</b> 199700986107 <b>Association:</b> NOT AVAILABLE	4) <b>Applicant Address:</b> PO BOX 10002 MARINE PARADE  4000
5) <b>Existing Licence Holder:</b> NOT APPLICABLE <b>ID NO.</b> NOT APPLICABLE	6) <b>Existing Licence Holder Address:</b> NOT APPLICABLE
7) <b>Type of application:</b> NEW OPERATING LICENCE	8) <b>Operating Licence Number:</b> NOT AVAILABLE
9) <b>Vehicle Type:</b> NOT AVAILABLE	10) 1 x 0 (SEATED) + 0 (STANDING)
11) <b>Region:</b> DURBAN CENTRAL	
12.1	<p>CHARTER SERVICES AND THEIR PERSONAL EFFECTS</p> <p>FROM KING SHAKA INTERNATIONAL AIRPORT TO PRE ARRANGED PICK UP POINTS WITHIN THE PROVINCE OF KWA ZULU NATAL AND FROM SUCH POINTS TO POINTS WITHIN THE REPUBLIC OF SOUTH AFRICA AND RETURN.</p>





## transport

Department:  
Transport  
Province of KwaZulu-Natal

## GAZETTE

LGKZNG14-2016-  
APR

REGION: ALL

1) <b>Application Number:</b> APP0043579	2) <b>Gazette Number:</b> LGKZNG14-2016-APR
3) <b>Applicant:</b> UNITRANS AUTOMOTIVE (PTY) LTD <b>ID NO.</b> 199700986107 <b>Association:</b> NOT AVAILABLE	4) <b>Applicant Address:</b> PO BOX 10002 MARINE PARADE  4000
5) <b>Existing Licence Holder:</b> NOT APPLICABLE <b>ID NO.</b> NOT APPLICABLE	6) <b>Existing Licence Holder Address:</b> NOT APPLICABLE
7) <b>Type of application:</b> NEW OPERATING LICENCE	8) <b>Operating Licence Number:</b> NOT AVAILABLE
9) <b>Vehicle Type:</b> NOT AVAILABLE	10) 1 x 0 (SEATED) + 0 (STANDING)
11) <b>Region:</b> DURBAN CENTRAL	
12.1	<p>CHARTER SERVICES AND THEIR PERSONAL EFFECTS :</p> <p>FROM KING SHAKA INTERNATIONAL AIRPORT TO PRE ARRANGED PICK UP POINTS WITHIN THE PROVINCE OF KWA ZULU NATAL AND FROM SUCH POINTS TO POINTS WITHIN THE REPUBLIC OF SOUTH AFRICA AND RETURN.</p>



## transport

Department:  
Transport  
Province of KwaZulu-Natal

## GAZETTE

LGKZNG14-2016-  
APR

REGION: ALL

1) <b>Application Number:</b> APP0043580	2) <b>Gazette Number:</b> LGKZNG14-2016-APR
3) <b>Applicant:</b> UNITRANS AUTOMOTIVE (PTY) LTD <b>ID NO.</b> 199700986107 <b>Association:</b> NOT AVAILABLE	4) <b>Applicant Address:</b> PO BOX 10002 MARINE PARADE  4000
5) <b>Existing Licence Holder:</b> NOT APPLICABLE <b>ID NO.</b> NOT APPLICABLE	6) <b>Existing Licence Holder Address:</b> NOT APPLICABLE
7) <b>Type of application:</b> NEW OPERATING LICENCE	8) <b>Operating Licence Number:</b> NOT AVAILABLE
9) <b>Vehicle Type:</b> NOT AVAILABLE	10) 1 x 0 (SEATED) + 0 (STANDING)
11) <b>Region:</b> DURBAN CENTRAL	
12.1	<p>CHARTER SERVICES AND THEIR PERSONAL EFFECTS</p> <p>FROM KING SHAKA INTERNATIONAL AIRPORT TO PRE ARRANGED PICK UP POINTS WITHIN THE PROVINCE OF KWA ZULU/NATAL AND FROM SUCH POINTS TO POINTS WITHIN THE REPUBLIC OF SOUTH AFRICA AND RETURN.</p>



## transport

Department:  
Transport  
Province of KwaZulu-Natal

## GAZETTE

LGKZNG14-2016-  
APR

REGION: ALL

1) <b>Application Number:</b> APP0045993	2) <b>Gazette Number:</b> LGKZNG14-2016-APR
3) <b>Applicant:</b> TN MBATHA <b>ID NO.</b> 5911260613081 <b>Association:</b> NOT AVAILABLE	4) <b>Applicant Address:</b> H196 ROAD 75752 MPUMALANGA TOWNSHIP HAMMARSDALE 3700
5) <b>Existing Licence Holder:</b> NOT APPLICABLE <b>ID NO.</b> NOT APPLICABLE	6) <b>Existing Licence Holder Address:</b> NOT APPLICABLE
7) <b>Type of application:</b> NEW OPERATING LICENCE	8) <b>Operating Licence Number:</b> NOT AVAILABLE
9) <b>Vehicle Type:</b> NOT AVAILABLE	10) 1 x 0 (SEATED) + 0 (STANDING)
11) <b>Region:</b> DURBAN CENTRAL	
12.1	SCHOLARS AND THEIR PERSONAL EFFECTS STARTING AT 05H30 FROM HOUSE NO. H196 ROAD 75752, PICK UP COMMUTER AT H1085 SENGWAYO ROAD. GO TO ESIVIVANENI AREA TO PICK UP COMMUTERS, JOIN MSHENGU ROAD AND PICK UP COMMUTERS AT 81495. TAKE MTUNGWA ROAD, DRIVE TOWARDS GEORGEDALE AREA THEN GO TO GEORGEDALE MAIN ROAD, THEN DRIVE STRAIGHT TO GEORGE CATO PRIMARY SCHOOL TO DROP OFF COMMUTERS AND PARK THEN VEHICLE UNTIL 14H30, THEN TAKE COMMUTERS BACK HOME USING SAME ROUTE.



## transport

Department:  
Transport  
Province of KwaZulu-Natal

## GAZETTE

LGKZNG14-2016-  
APR

REGION: ALL

1) <b>Application Number:</b> APP0047514	2) <b>Gazette Number:</b> LGKZNG14-2016-APR
3) <b>Applicant:</b> MLH MDHLULI <b>ID NO.</b> 6207135319080 <b>Association:</b> KLIPRIVER TAXI ASSOCIATION	4) <b>Applicant Address:</b> 6 KOPPIES STREET LADYSMITH KWA-ZULU NATAL 3370
5) <b>Existing Licence Holder:</b> NOT APPLICABLE <b>ID NO.</b> NOT APPLICABLE	6) <b>Existing Licence Holder Address:</b> NOT APPLICABLE
7) <b>Type of application:</b> NEW OPERATING LICENCE	8) <b>Operating Licence Number:</b> LKNKZN0141859
9) <b>Vehicle Type:</b> MINIBUS	10) 1 x 13 (SEATED) + 0 (STANDING)
11) <b>Region:</b> UTHUKELA	
12.1	<p>8.EZAKHENI 'E' SECTION TO LADYSMITH/LYELL STREET TAXI RANK</p> <p>Inbound: From approved Taxi Rank at Section 'E' Supermarket, Chief Luthuli Street turn right into Moses Mabida Street, turn left into P333 Road, turn right into Pieters Road, turn LEFT TO Helpmekaar Road, Danskraal load and offload, proceed to Helpmekaar Road, turn left into Newcastle Road and turn left into Thompson Road, Illing Road load and offload, turn right into Alfred Street, turn left into Crawshaw Road into Lyell Street turn left into Lyell Street, Alternatively, proceed along Alfred Street turn left into Murchison Street offload along Murchison and turn left into King Steed and left into Lyell Street and turn right into Lyell Street Taxi Rank.</p> <p>Outbound: From Illing Road Tax Rank, turn right into Alfred Street, turn right into Newcastle Road N11, turn left into Driefontein Road, turn left into D287 Road along D287 offload and load, turn left or right into Esidakeni Burford Taxi Rank.</p> <p>NB: Load and Offload at approved areas only.</p> <p>Outbound: From approved Taxi Rank in Lyell Street Taxi Rank, turn left to Queen Street, turn right into Lyell Street along Lyell Street into Crawshaw Road into Newcastle Road along Newcastle road turn right Helpmekaar Road and proceed along Helpmekaar Road and turn right into Pieter's Road, turn left into P333 Road, turn right into Moses Mabida Road, turn left into Chief Luthuli Street proceed to approved taxi Rank in Section 'E' Supermarket</p>
12.2	<p>9.EZAKHENI "E" SECTION TO PIETERS INDUSTRIAL AREA</p> <p>Inbound From Section 'E' Supermarket, Chief Luthuli Street turn left into Moses Mabida Street along Moses Mabida Street, along Moses Madiba, turn right into Rholihlanhla Road, along Rholihlanhla into Pieters Industrial Area. OR From Section "E" Supermarket, Chief Albert Luthuli Street, turn right into Moses Madiba Street, along Moses Madiba Street, turn left into P333 Road, along P333 Road, into Pieters Industrial Area</p>



## transport

Department:  
Transport  
Province of KwaZulu-Natal

## GAZETTE

LGKZNG14-2016-  
APR

REGION: ALL

12.3	<p><b>CONDITIONS/RESTRICTIONS</b></p> <ol style="list-style-type: none"> <li>1. Passengers may be picked up and/or set down only at designated Taxi Rank or Taxi Stop, which shall exclude Bus Stops.</li> <li>2. On the inbound trip to Durban, Newcastle, Dundee, Colenso, Greytown no passengers may be picked up enroute from leaving the magisterial of Klipriver until reaching the destination rank.</li> <li>3. On the return trip to Kklipriver, no passengers may be set down until reaching the Magisterial District of Klipriver.</li> <li>4. Entry or ranking on private property is not permitted without permission of the Landlord, a copy of which must be supplied to the Board before issue operating licence.</li> <li>5. Without having entered into an agreement with other operators on a common route, as contemplated by section 88 (2) (B) of Act 22 of 2000, the picking up or setting down of passengers on such route is not permitted. A copy of such agreement must be supplied to the Board.</li> <li>6. At ranks, whether on -street or off-street, only the taxis that can be accommodated in the demarcated area may occupy the rank, excess vehicles must hold elsewhere at designated holding areas.</li> <li>7. Rank permits or letters of authority must be produced in respect of all ranks in municipal arrears, in particular major towns and cities.</li> <li>8. The allocation of any route or portion of a route is subject to the condition that it has been approved and allocated in good faith and that such route will be invalid should it transpire that the route or portion thereof will, or has caused conflict due to it having been approved based on incorrect or false information supplied to the Board or as a result of an error. In such instance the operating licence must be returned to the Board for correction.</li> <li>9. The vehicle must be covered by motor vehicle insurance as well as personal liability insurance.</li> </ol>
12.4	<p><b>39. QINISA TO LADYSMITH/LYELL STREET TAXI RANK</b></p> <p><b>A INBOUND</b> From Qinisa Taxi rank ,along Qinisa Road into Pieters Industrial area pick up or offload passengers and proceed along Qinisa Road turn right into Pieters Road along Pieters Road turn left into Helpmekaar Road,along Helpmekaar Road turn left into Newcastle N11 along Newcastle Road N11 turn left into Thompson Road into Illing Road offload along Illing Road turn right into Alfred Street along Alfred Street turn left into Crawshaw Road along Crawshaw Road into Lyell Street along Lyell Street turn left into Lyell Street Taxi Rank.</p> <p><b>OR</b> From Alfred Street turn left into Murchison Street along Murchison Street turn left into King Street,along King Street turn left into Lyell street,along Lyell Street turn right into Lyell Street taxi rank.</p> <p><b>B OUTBOUND:</b> From Lyell Street taxi rank turn left into Queen street along Queen Street turn right into Lyell Street into Crawshaw Road along Crawshaw Road into Newcastle Road N11 along Newcastle N11 turn right into Helpmekaar Road along Helpmekaar Road turn right into Pieters Road along Pieters Road turn left into Qinisa along Qinisa Road into Qinisa Taxi rank.</p>



## transport

Department:  
Transport  
Province of KwaZulu-Natal

## GAZETTE

LGKZNG14-2016-  
APR

REGION: ALL

1) <b>Application Number:</b> APP0047517	2) <b>Gazette Number:</b> LGKZNG14-2016-APR
3) <b>Applicant:</b> VP NDLOVU <b>ID NO.</b> 5912165809089 <b>Association:</b> UMLAZI NORTH TAXI OWNERS ASSOCIATION	4) <b>Applicant Address:</b> 10 CUKOO CIRCLE YELLOWWOOD PARK DURBAN KWA ZULU NATAL 4001
5) <b>Existing Licence Holder:</b> A NGOBESE <b>ID NO.</b> 7507195260085	6) <b>Existing Licence Holder Address:</b> A798 UMLAZI T/SHIP UMLAZI TOWNSHIP, DURBAN KWAZULU NATAL 4066
7) <b>Type of application:</b> NORMAL TRANSFER	8) <b>Operating Licence Number:</b>
9) <b>Vehicle Type:</b> MINIBUS	10) 1 x 15 (SEATED) + 0 (STANDING)
11) <b>Region:</b> NINGIZMU 2	
12.1	Route 3 From Approved Taxi Rank Umlazi Station North Side along Sokesimbone Road, turn left into King Dingane left into Sibusiso Mdakane Road becoming Road R1902, PICK N'DROP, turn left into Prince Mcwayizeni and turn left into Isipingo Old Main Road left to approved Taxi Rank at Alexandra Road, left into Church Lane, turn right into Nwabi Road back to Isipingo Old Main Road and proceed to Umlazi Taxi Rank along the same route in reverse.
12.2	Route 7 CONDITIONS1. ALL PASSENGERS WILL BE PICKED UP AND DROPPED OFF IN AREAS DESIGNATED BY THE MUNICIPALITY FOR SUCH PURPOSES2. NO PICK UP OF PASSENGERS WILL BE EFFECTED IN AREAS WHICH DO NOT FALL UNDER THE JURISDICTION OF THE ASSOCIATION SAVE PASSENGERS WHO ARE BEING CONVEYED DIRECTLY TO THE STARTING POINT3. ENTRY OR RANKING ON PRIVATE PROPERTY IS NOT PERMITTED WITHOUT THE WRITTEN PERMISSION OF THE LANDLORD, A COPY OF WHICH MUST BE SUPPLIED TO THE BOARD.4. WITHOUT HAVING ENTERED INTO AN AGREEMENT WITH OTHER OPERATORS ON A COMMON ROUTE AS CONTEMPLATED SECTION 88(2)(B) OF ACT 22 OF 2000, THE PICKING UP OR SETTING DOWN OF PASSENGERS ON SUCH ROUTE IS NOT PERMITTED. A COPY OF SUCH AGREEMENT MUST BE SUPPLIED TO THE BOARD.5. AT RANKS, WHETHER ON STREET OR OFF STREET, ONLY THE TAXIS THAT CAN BE ACCOMMODATED IN THE DEMARCATED AREA MAY OCCUPY THE RANK. EXCESS VEHICLES MUST HOLD ELSEWHERE.6. NO PICKING UP OR SETTING DOWN OF PASSENGERS PERMITTED ON ROUTE 5 ALONG THE WESTERN FREEWAY (N3) AND THE M13 EITHER WAY
12.3	Route 1 From approved Taxi Rank Umlazi Station North side into Sokesimbone Road left into King Dingane Borabora turn around to King Dingane, left into Sibusiso Mdakane Road R1902 PICK N' DROP left into Mangosuthu High Way PICK 'N DROP left into Prince Mshiyeni Memorial Hospital, back to Mangosuthu Highway, left into R102, right into M4, left into Moore Road right into Warwick Avenue, turn right to West Street drop passengers along West Street right into Point Road right into Fisher Street, right into Shepstone Street, left into Pine Street, right into Field Street, left into Queen Street Taxi Rank and proceed to Queen Street Rank OR "Queen Street, right into Russell Street, left into Leopold Street, left into Market Road, into the Service road behind the English Market, and proceed to the Taxi Rank" and return as follows: 1.1. From Queen Street Taxi Rank, right into Russell Street, left into Leopold Street, left into Market Road, into Williams Road, left into Moore Road, into Inkosi Albert Luthuli Freeway (M4), and proceed to Umlazi along the forward route in reverse 1.2. From Warwick Avenue Taxi Rank, left into West Street, right into Williams Road, left into Moore Road, into Inkosi Albert Luthuli Freeway (M4), and proceed to Umlazi along the forward route in reverse NB:NO PICKING UP OF PASSENGERS IN THE CBD ON THE INWARD JOURNEY AND NO DROPPING OFF ON THE OUTWARD JOURNEY
12.4	Route 2 From Approved Taxi Rank Umlazi Station North side Sokesimbone Road, left into King Dingane, Borabora turn to King Dingane into Sibusiso Mdakane Road becoming Road R1902, PICK 'N DROP, joining South Coast Road, Edwin Swales VC Drive, M7 right into Sarnia Road pass Rossburgh, right turn Umbilo Road right turn Gale Street turn right into Dalton Road to Approved Taxi Stop in Dalton Road and return from Dalton Road, turn right into Williams Road, into Sydney Road, into Sarnia, Umbilo Road, into Edwin Swales VC Drive (M7), right into South Coast Road, into Mangosuthu Highway (M30), RIGHT INTO ROAD 1902 into Sibusiso Mdakane and proceed as per forward route in reverse to Umlazi Taxi Rank at Umlazi Station North Side



## transport

Department:  
Transport  
Province of KwaZulu-Natal

## GAZETTE

LGKZNG14-2016-  
APR

REGION: ALL

12.5	<p>Route 4 From Approved Taxi Rank Umlazi Station North Side Sokesimbone Road turn left King Dingane, Borabora Road turn around back into King Dingane left into Sibusiso Mdakane Road becoming Road R1902 PICK 'N DROP, turn left into Prince Mchahyeni and turn left into Isipingo Old Main Road, turn right into Rana Road, turn right into R102 turn left into Prospection Industrial Area, PICK - UP AND SET DOWN and return to Umlazi North Taxi Rank along the same route in reverse.</p>
12.6	<p>Route 5 From Approved Taxi Rank Umlazi Station North Side Sokesimbone turn left King Dingane Borabora turn around back to King Dingane left Sibusiso Mdakane Road becoming Road R1902 PICK 'N DROP turn left Mangosuthu Highway PICK 'N DROP Prince Mshiyeni Memorial Hospital turn left to R102 Umbilo Road, Berea Road and proceed into and along the Western Freeway (N3) turn left into M13 and turn left into Richmond Road, turn right into Alexandra Road, Clark Road right into Moss Road right into Alexandra Road to Approved Taxi Stop in Swanfield Road, Westmed, and return along the same route to Umlazi North Taxi Rank in reverse</p>





## transport

Department:  
Transport  
Province of KwaZulu-Natal

## GAZETTE

LGKZNG14-2016-  
APR

REGION: ALL

1) <b>Application Number:</b> APP0047519	2) <b>Gazette Number:</b> LGKZNG14-2016-APR
3) <b>Applicant:</b> VP NDLOVU <b>ID NO.</b> 5912165809089 <b>Association:</b> UMLAZI NORTH TAXI OWNERS ASSOCIATION	4) <b>Applicant Address:</b> 10 CUKOO CIRCLE YELLOWWOOD PARK DURBAN KWA ZULU NATAL 4001
5) <b>Existing Licence Holder:</b> A NGOBESE <b>ID NO.</b> 7507195260085	6) <b>Existing Licence Holder Address:</b> A798 UMLAZI T/SHIP UMLAZI TOWNSHIP, DURBAN KWAZULU NATAL 4066
7) <b>Type of application:</b> NORMAL TRANSFER	8) <b>Operating Licence Number:</b>
9) <b>Vehicle Type:</b> MINIBUS	10) 1 x 15 (SEATED) + 0 (STANDING)
11) <b>Region:</b> NINGIZMU 2	
12.1	Route 3 From Approved Taxi Rank Umlazi Station North Side along Sokesimbone Road, turn left into King Dingane left into Sibusiso Mdakane Road becoming Road R1902, PICK N'DROP, turn left into Prince Mcwayizeni and turn left into Isipingo Old Main Road left to approved Taxi Rank at Alexandra Road, left into Church Lane, turn right into Nwabi Road back to Isipingo Old Main Road and proceed to Umlazi Taxi Rank along the same route in reverse.
12.2	Route 7 CONDITIONS1. ALL PASSENGERS WILL BE PICKED UP AND DROPPED OFF IN AREAS DESIGNATED BY THE MUNICIPALITY FOR SUCH PURPOSES2. NO PICK UP OF PASSENGERS WILL BE EFFECTED IN AREAS WHICH DO NOT FALL UNDER THE JURISDICTION OF THE ASSOCIATION SAVE PASSENGERS WHO ARE BEING CONVEYED DIRECTLY TO THE STARTING POINT3. ENTRY OR RANKING ON PRIVATE PROPERTY IS NOT PERMITTED WITHOUT THE WRITTEN PERMISSION OF THE LANDLORD, A COPY OF WHICH MUST BE SUPPLIED TO THE BOARD.4. WITHOUT HAVING ENTERED INTO AN AGREEMENT WITH OTHER OPERATORS ON A COMMON ROUTE AS CONTEMPLATED SECTION 88(2)(B) OF ACT 22 OF 2000, THE PICKING UP OR SETTING DOWN OF PASSENGERS ON SUCH ROUTE IS NOT PERMITTED. A COPY OF SUCH AGREEMENT MUST BE SUPPLIED TO THE BOARD.5. AT RANKS, WHETHER ON STREET OR OFF STREET, ONLY THE TAXIS THAT CAN BE ACCOMMODATED IN THE DEMARCATED AREA MAY OCCUPY THE RANK. EXCESS VEHICLES MUST HOLD ELSEWHERE.6. NO PICKING UP OR SETTING DOWN OF PASSENGERS PERMITTED ON ROUTE 5 ALONG THE WESTERN FREEWAY (N3) AND THE M13 EITHER WAY
12.3	Route 1 From approved Taxi Rank Umlazi Station North side into Sokesimbone Road left into King Dingane Borabora turn around to King Dingane, left into Sibusiso Mdakane Road R1902 PICK N' DROP left into Mangosuthu High Way PICK 'N DROP left into Prince Mshiyeni Memorial Hospital, back to Mangosuthu Highway, left into R102, right into M4, left into Moore Road right into Warwick Avenue, turn right to West Street drop passengers along West Street right into Point Road right into Fisher Street, right into Shepstone Street, left into Pine Street, right into Field Street, left into Queen Street Taxi Rank and proceed to Queen Street Rank OR "Queen Street, right into Russell Street, left into Leopold Street, left into Market Road, into the Service road behind the English Market, and proceed to the Taxi Rank" and return as follows: 1.1. From Queen Street Taxi Rank, right into Russell Street, left into Leopold Street, left into Market Road, into Williams Road, left into Moore Road, into Inkosi Albert Luthuli Freeway (M4), and proceed to Umlazi along the forward route in reverse 1.2. From Warwick Avenue Taxi Rank, left into West Street, right into Williams Road, left into Moore Road, into Inkosi Albert Luthuli Freeway (M4), and proceed to Umlazi along the forward route in reverse NB:NO PICKING UP OF PASSENGERS IN THE CBD ON THE INWARD JOURNEY AND NO DROPPING OFF ON THE OUTWARD JOURNEY
12.4	Route 2 From Approved Taxi Rank Umlazi Station North side Sokesimbone Road, left into King Dingane, Borabora turn to King Dingane into Sibusiso Mdakane Road becoming Road R1902, PICK 'N DROP, joining South Coast Road, Edwin Swales VC Drive, M7 right into Sarnia Road pass Rossburgh, right turn Umbilo Road right turn Gale Street turn right into Dalton Road to Approved Taxi Stop in Dalton Road and return from Dalton Road, turn right into Williams Road, into Sydney Road, into Sarnia, Umbilo Road, into Edwin Swales VC Drive (M7), right into South Coast Road, into Mangosuthu Highway (M30), RIGHT INTO ROAD 1902 into Sibusiso Mdakane and proceed as per forward route in reverse to Umlazi Taxi Rank at Umlazi Station North Side



## transport

Department:  
Transport  
Province of KwaZulu-Natal

## GAZETTE

LGKZNG14-2016-  
APR

REGION: ALL

12.5	<p>Route 4 From Approved Taxi Rank Umlazi Station North Side Sokesimbone Road turn left King Dingane, Borabora Road turn around back into King Dingane left into Sibusiso Mdakane Road becoming Road R1902 PICK 'N DROP, turn left into Prince Mkwahyeni and turn left into Isipingo Old Main Road, turn right into Rana Road, turn right into R102 turn left into Prospection Industrial Area, PICK - UP AND SET DOWN and return to Umlazi North Taxi Rank along the same route in reverse.</p>
12.6	<p>Route 5 From Approved Taxi Rank Umlazi Station North Side Sokesimbone turn left King Dingane Borabora turn around back to King Dingane left Sibusiso Mdakane Road becoming Road R1902 PICK 'N DROP turn left Mangosuthu Highway PICK 'N DROP Prince Mshiyeni Memorial Hospital turn left to R102 Umbilo Road, Berea Road and proceed into and along the Western Freeway (N3) turn left into M13 and turn left into Richmond Road, turn right into Alexandra Road, Clark Road right into Moss Road right into Alexandra Road to Approved Taxi Stop in Swanfield Road, Westmed, and return along the same route to Umlazi North Taxi Rank in reverse</p>



## transport

Department:  
Transport  
Province of KwaZulu-Natal

## GAZETTE

LGKZNG14-2016-  
APR

REGION: ALL

1) <b>Application Number:</b> APP0047529	2) <b>Gazette Number:</b> LGKZNG14-2016-APR
3) <b>Applicant:</b> NL XULU <b>ID NO.</b> 4709080258082 <b>Association:</b> PINETOWN TAXI OWNERS ASSOC.( HILL STREET)	4) <b>Applicant Address:</b> 50 NGCOBO STREET KLAARWATER, PINETOWN KWA ZULU NATAL  3601
5) <b>Existing Licence Holder:</b> NOT APPLICABLE <b>ID NO.</b> NOT APPLICABLE	6) <b>Existing Licence Holder Address:</b> NOT APPLICABLE
7) <b>Type of application:</b> NEW OPERATING LICENCE	8) <b>Operating Licence Number:</b> LKNKZN0124461
9) <b>Vehicle Type:</b> NOT AVAILABLE	10) 1 x 15 (SEATED) + 0 (STANDING)
11) <b>Region:</b> DURBAN WEST	
12.1	<p>APPROVED ROUTES PINETOWN TAXI OWNERS ASSOCIATION (HILL STREET)</p> <p>ROUTE 1</p> <p>1. PINETOWN –MPUMALANGA T/SHIP</p> <p>1.1. From Pinetown Hill Street Taxi Rank turn right Hill Street then joining Anderson Road – turn left at the robot into Old Main Rd, right into M13 proceed to Kloof Taxi stop-dropping –to Gillits Taxi stop dropping and picking up passengers- to Emberton Taxi stop dropping and picking up passengers –to Polo Pony Taxi stop dropping and picking up passengers Join N3-to Cliffdale Taxi stop dropping and picking up passengers –On the N3 at the Hammarsdale Interchange turn left into P385 pass Wallers Garage Taxi stop dropping and picking up passengers- Hammarsdale (Webber) Taxi stop dropping and picking up passengers-cross the bridge towards Mpumalanga T/Ship turn left to unit 6(H) Taxi stop dropping and picking up passengers-to unit 3 (C) Taxi stop dropping and picking up passengers unit 4(D) Taxi stop dropping and picking up passengers-unit 1 (A), back to Mpumalanga taxi rank dropping and picking up passengers and return to Pinetown taxi rank along the same route. NB : ROUTE TO BE OPERATED STRICTLY IN ACCORDANCE WITH AGREEMENT WITH MPUMALANGA TAXI ASSOCIATION – LIMITED TO 37 VEHICLES PER DAY</p> <p>1.2 PINETOWN TAXI RANK TO HAMMARSDALE INDUSTRIAL AREA</p> <p>From Pinetown Hill Street Taxi Rank, Right Hill Street then joining Anderson Road turn left into Old Main Rd proceed and turn right into M13 pass Kloof, dropping and picking up passengers, to Maytime, dropping and picking up passengers, to Gillits dropping and picking up passengers, to Emberton dropping and picking up passengers, to Polo Pony dropping and picking up passengers- Joining N3 Cliffdale Taxi stop dropping and picking up passengers, and return to N3 and proceed to Hammarsdale interchange, left into P385 dropping and picking up passengers, to Wallers Garage, dropping and picking up passengers, turn left towards Hammarsdale industrial area, dropping and picking up passengers, turn right to Hammarsdale Shopping centre dropping and picking up passengers, turn right to uMlaba Village, dropping and picking up passengers, return back to Pinetown along the same route dropping and picking up passengers and return along the same route in reverse. NB : ROUTE TO BE OPERATED STRICTLY IN ACCORDANCE WITH AGREEMENT WITH MPUMALANGA TAXI ASSOCIATION – LIMITED TO 37 VEHICLES PER DAY</p>
12.2	<p>2. PINETOWN TO ISIPHINGO</p> <p>From Pinetown Hill Street Taxi Rank same as Umlazi NMR up to N2, left exit 154 left into Grimsby Road, pass Clairwood Hospital Taxi stop, dropping passengers-take right into M30/South Coast Road, left into Prince Mcwayizeni Drive, left into Old South Coast Road, left into R102 dropping passengers, becoming Jeffels Road, left along Jeffels Road, right into Old Main Road and rank at the intersection of Old Main Road and Pardy Road. Return trip: Return to M35/Old Main Road, turn right into R102 and left into N2 and take left to N3 take left into M13, take left Eden Road, right M5/ Stapleton Road, left M31/Old Main Road, turn right into Escombe Road, dropping passengers at Frame Taxi stop, turn left take Shepstone Road, turn right into Crompton Street dropping passengers –turn right into Old Main Road, left Anderson Road, left Stanfield Lane, right Hill Street Taxi Rank.</p>



## transport

Department:  
Transport  
Province of KwaZulu-Natal

## GAZETTE

LGKZNG14-2016-  
APR

REGION: ALL

12.3	<p>ROUTE4 4. PINETOWN TO SPRINGFIELD PARK</p> <p>From Hill Street Taxi Rank into Hill Street, into Anderson Road, right into Old Main Road (M31) left into St. Johns Avenue (M19), proceed along M19 to the intersection with N2. Turn left Service Road, right Inanda Road (M21) and proceed to Springfield Industrial Park along Palmfield Road (pick up and drop off ) and return along the same route to Pinetown in reverse. NB : NO RANKING IS PERMITTED IN SPRINGFIELD AND PASSENGERS MAY ONLY BE PICKED UP AND OR SET AT DESIGNATED TAXI STOPS.</p>
12.4	<p>ROUTE 5 5. PINETOWN TO DURBAN MARKET</p> <p>5.1. From Hill Street Taxi Rank, into Hill Street, into Anderson Road, left into Old main Road (M31) an proceed to join into M13 and proceed to join N3 to Durban. Upon entering Durban proceed left to Brick Field Road to drop off only and return into N3 and turn left off the N3 at Tollgate to Drop off only. Return onto N3 and proceed to Old Dutch Road, turn right into Market Road and proceed to Rank 122 to drop off and pick up passengers. Return to N3 and proceed along Berea Road South to Jan Smuts Highway and proceed along M13 into Old Main Road ( M31) and turn left into Anderson Street or Moodie Street to the Rank in Hill Street.</p> <p>ALTERNATIVE 1 :</p> <p>5.2. From Pinetown taxi rank, into Hill Street, into Anderson Road, right into Old Main Road (M31) and proceed along (M31 to M13 becoming Jan Smuts Highway, left into Berea Road North and proceed to Old Dutch Road, right into Market Road to Rank 122 and return along the same route in Reverse.</p>
12.5	<p>ROUTE 3 3. PINETOWN TO PHOENIX</p> <p>Starting Point: From Pinetown Hill Street Taxi Rank turn right into Hill Street, joining Anderson Road, right into Old Main Road picking up passengers, turn left at St. Johns Avenue (M19), turn left into N2, into the M41 off-ramp into Phoenix Highway and proceed to Hill Street Taxi Rank in reverse. NB : NO PICKING UP OR SETTING DOWN OF PASSENGERS EN ROUTE.</p>



## transport

Department:  
Transport  
Province of KwaZulu-Natal

## GAZETTE

LGKZNG14-2016-  
APR

REGION: ALL

1) <b>Application Number:</b> APP0047536	2) <b>Gazette Number:</b> LGKZNG14-2016-APR
3) <b>Applicant:</b> SA MPULO <b>ID NO.</b> 6708195487089 <b>Association:</b> FREDVILLE TAXI OWNERS ASSOCIATION	4) <b>Applicant Address:</b> P.O. BOX 115 INANDA, DURBAN KWA ZULU NATAL  4031
5) <b>Existing Licence Holder:</b> NOT APPLICABLE <b>ID NO.</b> NOT APPLICABLE	6) <b>Existing Licence Holder Address:</b> NOT APPLICABLE
7) <b>Type of application:</b> NEW OPERATING LICENCE	8) <b>Operating Licence Number:</b> LKNKZN018933
9) <b>Vehicle Type:</b> NOT AVAILABLE	10) 1 x 12 (SEATED) + 0 (STANDING)
11) <b>Region:</b> DURBAN WEST	
12.1	<p>CONDITIONS:</p> <ol style="list-style-type: none"> <li>PASSENGERS MAY BE PICKED UP AND/OR SET DOWN ONLY AT DESIGNATED TAXI RANK OR TAXI STOP, WHICH SHALL EXCLUDE BUS STOPS.</li> <li>ON THE IN BOUND TRIP TO DURBAN, PINETOWN AND PIETERMARITZBURG NO PASSENGERS MAY BE PICKED UP EN ROUTE FROM ENTERING THE N3 OR M13, UNTIL REACHING THE DESTINATION TAXI RANK.</li> <li>ON THE RETURN TRIP TO FREDVILLE, NO PASSENGERS MAY BE SET DOWN UNTIL LEAVING THE N3 OR M13</li> <li>ENTRY OR RANKING ON PRIVATE PROPERTY IS NOT PERMITTED WITHOUT WRITTEN PERMISSION OF THE LANDLORD, A COPY OF WHICH MUST BE SUPPLIED TO THE BOARD.</li> <li>WITHOUT HAVING ENTERED INTO AN AGREEMENT WITH OTHER OPERATORS ON A COMMON ROUTE, AS CONTEMPLATED BY SECTION 88(2)(B) OF ACT 22 OF 2000, THE PICKING UP OR SETTING DOWN OF PASSENGERS ON SUCH ROUTE IS NOT PERMITTED. A COPY OF SUCH AGREEMENT MUST BE SUPPLIED TO THE BOARD.</li> <li>AT RANKS, WHETHER ON – STREET OR OFF – STREET, ONLY THE TAXIS THAT CAN BE ACCOMMODATED IN THE DEMARCATED AREA MAY OCCUPY THE RANK, EXCESS VEHICLES MUST HOLD ELSEWHERE AT DESIGNATED HOLDING AREAS.</li> <li>RANK PERMITS OR LETTERS OF AUTHORITY MUST BE PRODUCED IN RESPECT OF ALL RANKS IN MUNICIPAL AREAS, IN PARTICULAR MAJOR TOWNS AND CITIES SUCH AS PINETOWN, PIETERMARITZBURG AND DURBAN.</li> <li>THE ALLOCATION OF ANY ROUTE OR PORTION OF A ROUTE IS SUBJECT TO THE CONDITION THAT IT HAS BEEN APPROVED AND ALLOCATED IN GOOD FAITH AND THAT SUCH ROUTE WILL BE INVALID SHOULD IT TRANSPIRE THAT THE ROUTE OR PORTION THEREOF WILL, OR HAS CAUSED CONFLICT DUE TO IT HAVING BEEN APPROVED BASED ON INCORRECT OR FALSE INFORMATION SUPPLIED TO THE BOARD OR AS A RESULT OF AN ERROR. IN SUCH INSTANCE THE OPERATING LICENCE MUST BE RETURNED TO THE BOARD FOR CORRECTION.</li> <li>PICKING UP OR SETTING DOWN OF PASSENGERS ON THE N3 AND / OR NEAR THE PAVILLION SHOPPING CENTRE IS SPECIFICALLY FORBIDDEN.</li> <li>THE VEHICLE MUST BE COVERED BY MOTOR VEHICLE INSURANCE AS WELL AS PERSONAL LIABILITY INSURANCE</li> </ol>



## transport

Department:  
Transport  
Province of KwaZulu-Natal

## GAZETTE

LGKZNG14-2016-  
APR

REGION: ALL

12.2	<p>APPROVED ROUTES FREDVILLE TAXI ASSOCIATION ROUTE 1 1. FREDVILLE INCHANGA TO CATO RIDGE ABATTOIR From Fredville Taxi Rank turn right into P1-3/R103 turn right into P423/ Eddie Hagan Drive toward Cato Ridge Abattoir and rank at the Abattoir, return along the same route to Fredville in reverse.</p>
12.3	<p>ROUTE 2 1. FREDVILLE INCHANGA TO PIETERMARITZBURG From Fredville Taxi Rank, turn right into P1-3 / R103 pass Radnor Caltex Filling Station, Cato Ridge dropping passengers, right into N3, right into P418, right into P1-3, turn around at Camperdown Magistrate Court proceed along P1, rejoin N3 at Umlaas Road towards Pietermaritzburg. From the N3 turn left into Old Greytown Road/ Church Street, right into East Street, left into Pietermaritz Street, right into Pine Street, right into Berg Street and proceed to the Taxi Rank at corner of Berg and Retief Street and return into and along Berg Street, right into East Street, left into Old Greytown Road, right into on – ramp into and along the N3 towards Camperdown and follow the forward route in reverse to Fredville.</p>
12.4	<p>ROUTE 3 3. FREDVILLE INCHANGA TO HAMMARSDALE From Fredville Taxi Rank, turn right into P1-3, turn left into P245, turn right into P385, proceed along P385 towards Hammarsdale, turn left into Kelly Road and rank Outside Bee Gee and return along the same route to Fredville in reverse.</p>
12.5	<p>ROUTE 4 4. FREDVILLE INCHANGA TO HILLCREST 4.1. From Fredville Taxi Rank, turn right into P1-3m, left into P245, left into N3, left into M13, Left into Kassier Road dropping passengers, right into Old Main Road (R103) towards Hillcrest, left into Inanda Road (M33), Right into Hillcrest Taxi Rank and return along the same route to Fredville in reverse.  4.2 From Fredville Taxi Rank, turn left into P1-3 proceed along P1-3/ R103 towards Hillcrest pass Drummond, Botha's Hill dropping passengers left into Inanda Road, right into Hillcrest Taxi Rank and return along the same route to Fredville in reverse.</p>
12.6	<p>ROUTE 5 5. FREDVILLE INCHANGA TO PINETOWN From Fredville Taxi Rank, turn right into P1-3, turn left into P245, left into N3, left into M13, pass Emberton Gillits, Maytime Stores, Kloof dropping passengers pass Fields Hill left into Old Main Road, right into Anderson Road into Anderson Road Taxi Rank and return along the same route to Fredville in reverse.</p>
12.7	<p>ROUTE 6 6. FREDVILLE INCHANGA TO DURBAN From Fredville Taxi Rank, turn right into P1-3, turn left into P 245 left into N3 and proceed along N3 towards Durban, pass Marianhill Toll Plaza, left into Berea Road North, dropping passengers, becoming old Dutch Road, right into Market Road right into Service Road behind English Market, join University Avenue, right into Lancers Road, left into Wills Road and rank at approved ranks for which rank permits have been issued (500/289, 600/609) and return from Wills Road, left into Lancers Road, left into Warwick Avenue, left into Cannongate Road, right to join N3 and drive back as per the forward route in reverse</p>



## transport

Department:  
Transport  
Province of KwaZulu-Natal

## GAZETTE

LGKZNG14-2016-  
APR

REGION: ALL

1) <b>Application Number:</b> APP0047546	2) <b>Gazette Number:</b> LGKZNG14-2016-APR
3) <b>Applicant:</b> NV MAJOLA <b>ID NO.</b> 5001040321088 <b>Association:</b> THUTHUKANI TAXI ASSOCIATION (HARDING)	4) <b>Applicant Address:</b> PO BOX 725 HARDING 4680
5) <b>Existing Licence Holder:</b> NOT APPLICABLE <b>ID NO.</b> NOT APPLICABLE	6) <b>Existing Licence Holder Address:</b> NOT APPLICABLE
7) <b>Type of application:</b> NEW OPERATING LICENCE	8) <b>Operating Licence Number:</b> NOT AVAILABLE
9) <b>Vehicle Type:</b> MINIBUS	10) 1 x 13 (SEATED) + 0 (STANDING)
11) <b>Region:</b> UGU-OGWINI	
12.1	<p><b>ROUTE 1.</b> <b>HARDING TAXI RANK TO DURBAN</b> Approved Taxi Rank in Harding , turn left to Field Street upon reaching the intersection, turn left into Livingstone Street until approaching Livingstone / Hawkins Street intersection, turn right into Hawkins Street leading to N2. Proceed along N2 and turn to the right (East) proceed and turn left into Joyner Road, turn left into Prospecton Road, turn right to Wilcox Road, turn right to Old Main Road (Te Huis), turn right to Mobeni Road join Himalayas Road (Pendlebury Road), to rank 59A (offload &amp; load), (Swinton Road), proceed to N2 until you join Smith Street, Warwick Avenue, Old Dutch Road, Centenary until you join Smith Street, Warwick Avenue, Old Dutch Road, Centenary until you reach Rank B. Offload, load and return along the forward route in reverse.</p>
12.2	<p><b>ROUTE 2.</b> <b>HARDING TAXI RANK TO PORT SHEPSTONE</b> Upon leaving Harding Taxi Rank, turn left to Field Street upon reaching the intersection, turn left into Livingstone Street until approaching the Livingstone / Hawkins Street intersection, and turn right into Hawkins Street leading to N2. Proceed along N2, turn to the right (East) and proceed to approved Taxi Rank in Port Shepstone. Offload, load and return along the forward route in reverse.</p>
12.3	<p><b>ROUTE 3.</b> <b>HARDING TAXI RANK TO IZINGOLWENI</b> From approved Taxi Rank in Harding, turn left into Field Street upon reaching the intersection you turn left into Livingstone Street until you approach the Livingstone / Hawkins Street intersection; turn right into Hawkins Street leading to N2. Proceed along N2 and turn to the right (East) proceed until you turn to the right into approved Taxi Rank in Izingolweni. Offload, load and return along the forward route in reverse.</p>
12.4	<p><b>ROUTE 4.</b> <b>HARDING TAXI RANK TO PIETERMARITZBURG</b> Upon leaving Harding Taxi Rank, turn left to Field Street, upon reaching the intersection, turn left into Livingstone Street until approaching the Livingstone / Hawkins Street intersection, and turn right into Hawkins Street leading to N2. At N2, turn to the left (West) proceed until turning right to R56. Proceed along R56 and pass Umzimkulu, Ixopo, Richmond, and at Pietermaritzburg either turn left into College Road or turn left into Commercial Road until joining Longmarket Street into approved Taxi Rank in Pietermaritzburg. Offload, load and return along the forward route in reverse. NB: Only drop off at Mzimkhulu, Ixopo and Richmond</p>
12.5	<p><b>ROUTE 5.</b> <b>HARDING TAXI RANK TO KOKSTAD</b> From Approved Taxi Rank in Harding turn left into Field Street upon reaching the intersection, turn left into Livingstone Street until you approach the Livingstone / Hawkins Street intersection turn right into Hawkins Street leading to N2. Proceed along N2 and turn left (West) join R56 and proceed into approved Taxi Rank in Kokstad Taxi Rank. Offload, load and return along the forward route in reverse.</p>





## transport

Department:  
Transport  
Province of KwaZulu-Natal

## GAZETTE

LGKZNG14-2016-  
APR

REGION: ALL

12.6	<p>ROUTE 6. HARDING TAXI RANK TO EGUGWINI</p> <p>From Approved Taxi Rank in Harding turn left to Field Street upon reaching the intersection, turn left into Livingstone Street until approaching the Livingstone / Hawkins Street intersection; turn right into Hawkins Street leading to N2. Proceed along N2 and turn to the right, proceed until you turn to the left to Umzimkulu Road and proceed into approved Taxi Rank in Gugwini. Offload, load and return along the forward route in reverse.</p>
12.7	<p>ROUTE 7. HARDING TAXI RANK TO KWA-JALI</p> <p>From Approved Taxi Rank in Harding turn left to Field Street upon reaching the intersection, turn left into Livingstone Street until approaching the Livingstone / Hawkins Street intersection; and turn right into Hawkins Street leading to N2. Proceed along N2 and turn left (West), proceed until turning to the left (Weza Road), proceed again into approved Taxi Rank in Kwa-Jali (D862). Offload, load and return along the forward route in reverse.</p>
12.8	<p>ROUTE 8. HARDING TAXI RANK TO EKHWEZI</p> <p>From Approved Taxi Rank in Harding turn left to Field Street upon reaching the intersection, you turn left into Livingstone Street until approaching the Livingstone / Hawkins Street intersection; turn right into Hawkins Street leading to N2. Proceed along N2 and turn left (West) proceeds into approved Taxi Rank in Ikhwezi (Weza Road). Offload, load and return along the forward route in reverse.</p>
12.9	<p>ROUTE 9. HARDING TAXI RANK TO WEZA SAWMILL</p> <p>From Approved Taxi Rank in Harding turn left to Field Street upon reaching the intersection, turn left into Livingstone Street until you approach the Livingstone / Hawkins Street intersection; turn right into Hawkins Street leading to N2. Proceed along N2 and turn left (Weza Road) into approved Taxi Rank in Sawmill. Offload, load and return along the forward route in reverse.</p>
12.10	<p>ROUTE 10. HARDING TAXI RANK TO KWA MBOTHO</p> <p>From Approved Taxi Rank in Harding turn left to Field Street upon reaching the intersection turn left into Livingstone Street until approaching the Livingstone / Hawkins Street intersection, turn right into Hawkins Street leading to N2. Proceed along N2 and turn right (East), proceed into approved Taxi Rank in KwaMbotho. Offload, load and return along the forward route in reverse.</p>
12.11	<p>ROUTE 11. HARDING TAXI RANK TO SANTOMBE</p> <p>From Approved Taxi Rank in Harding turn left to Field Street upon reaching the intersection, turn left into Livingstone Street until approaching Livingstone / Hawkins Street intersection, turn right into Hawkins Street leading to N2. Proceed along N2 and turn right (East), proceed into approved Taxi Rank in Santombe. Offload, load and return along the forward route in reverse.</p>
12.12	<p>ROUTE 12. HARDING TAXI RANK TO NYUSWA</p> <p>From Approved Taxi Rank in Harding turn left to Field Street upon reaching the intersection, you turn left into Livingstone Street until you approach the Livingstone / Hawkins Street intersection; turn right into Hawkins Street leading to N2. Proceed along N2 and turn right (East), proceed into approved Taxi Rank in Nyuswa. Offload, load and return along the forward route in reverse.</p>
12.13	<p>ROUTE 13. HARDING TAXI RANK TO RIETVLEI</p> <p>From Approved Taxi Rank in Harding turn left to Field Street upon reaching the intersection, turn left into Livingstone Street until approaching the Livingstone/Hawkins Street intersection; turn right into Hawkins Street leading to N2. Proceed along N2 and turn left (Weza) proceed until you join R56 (Manuber) and turn right and proceed into approved Taxi Rank in Rietvlei. Offload, load and return along the forward route in reverse.</p>



## transport

Department:  
Transport  
Province of KwaZulu-Natal

## GAZETTE

LGKZNG14-2016-  
APR

REGION: ALL

12.14	<p>ROUTE 14. HARDING TAXI RANK TO NGUNJINI</p> <p>From Approved Taxi Rank in Harding turn left to Field Street upon reaching the intersection, you turn left into Livingstone Street until you approach the Livingstone / Hawkins Street intersection; turn right into Hawkins Street leading to N2. Proceed along N2 and turn left and proceed until you turn to the right at Singisi Road and proceed into approved Taxi Rank in Ngungini. Offload, load and return along the forward route in reverse.</p>
12.15	<p>ROUTE 15. HARDING TAXI RANK TO KWA-GQIGQA</p> <p>From Approved Taxi Rank in Harding turn left to Field Street upon reaching the intersection, left into Livingstone Street until approaching the Livingstone / Hawkins Street intersection, turn right into Hawkins Street leading to N2. At Hawkins Street turn left and proceed along Bizana Road until you turn to the left to Kwa-Gqigqa Road P327 and proceed into approved Taxi Rank. Offload, load and return along the forward route in reverse.</p>
12.16	<p>ROUTE 16. HARDING TAXI RANK TO KWA-MACHI</p> <p>From Approved Taxi Rank in Harding turn to Field Street upon reaching the Livingstone / Field Street intersection, you turn left into Livingstone Street until you approach the Livingstone / Hawkins Street you turn to the left and proceed with Bizana Road until you turn to the left to KwaMachi Road P58 and proceed into approved Taxi Rank. Offload, load and return along the forward route in reverse.</p>
12.17	<p>ROUTE 17. HARDING TO UMZIMKHULU</p> <p>From Approved Taxi Rank in Harding proceed along Hawkins Street into N2, join R56 to approved Taxi Rank Umzimkhulu. Offload, load and return along the forward route in reverse.</p>
12.18	<p>ROUTE 18. HARDING TO BIZANA</p> <p>From approved Taxi Rank Harding proceed along Hawkins Street into N2, proceed until you join Gundrifi/Bizana, and turn left into R56 to approved Taxi Rank in Bizana in the Eastern Cape. Offload, load and return along the forward route forward route in reverse.</p>
12.19	<p>ROUTE 19 HARDING TO FLAGSTAFF</p> <p>From approved Taxi Rank in Harding proceed along Hawkins Street into N2, proceed towards Kokstad then turn left into N2 towards Umtata, turn left into R61 (Phakade) proceed into approved Taxi Rank in Flagstaff. Offload, load and return along the forward route in reverse. Alternatively turn at Magusheni (R61) towards Bizana, turn left and join Harding Road at the Nomlacu turn off proceed to Harding.</p>
12.20	<p>ROUTE 20. HARDING TO LUSIKISIKI</p> <p>From approved Taxi Rank in Harding proceed along Hawkins Street into N2, proceed and pass Kokstad and turn left towards Umtata and turn left into R61 (Phakade) proceed and turn right at Magusheni and proceed to Flagstaff (drop off), proceed along R61 to Lusikisiki Taxi Rank. Offload, load and return along the forward route in reverse. Alternatively turn at Magusheni (R61) towards Bizana, turn left and join Harding Road at the Nomlacu turn off and proceed to Harding.</p>
12.21	<p>From approved Taxi Rank Harding proceed along Hawkins Street into N2, join R56, pass Umzimkhulu, Richmond, Thornville, and join Alexandra Road into Commercial Street in Pietermaritzburg, join N3 and pass</p> <p>Route Description</p> <p>Howick, Mooi River, Harrismith, Warden, Villiers, Heidelberg, Boksburg, Spruit, Alberton and joining M2 to Rissik Street and turn right into De Villiers in Johannesburg Park City Taxi Rank and proceed into approved Taxi Rank in Johannesburg. Offload, load and return along the forward route in reverse.</p>



## transport

Department:  
Transport  
Province of KwaZulu-Natal

## GAZETTE

LGKZNG14-2016-  
APR

REGION: ALL

12.22	<p>ROUTE 22. HARDING TO WELKOM FROM APPROVED TAXI RANK IN HARDING PROCEED ALONG HAWKINS STREET INTO N2, JOIN R56, PASS UMZIMKHULU, RICHMOND, THORNVILLE, AND JOIN ALEXANDRA ROAD INTO COMMERCIAL STREET IN PIETERMARITZBURG, JOIN N3 AND PASS HOWICK, MOOI RIVER, HARRISMITH, JOIN N5 AND PASS BETHLEHEM, SENEKAL, WINBURG, JOIN R73 TO VIRGINIA INTO WELKOM TAXI RANK. OFFLOAD, LOAD AND RETURN ALONG THE FORWARD ROUTE IN REVERSE.</p>
12.23	<p>CONDITIONS/RESTRICTIONS</p> <ol style="list-style-type: none"> <li>1.Passengers may be picked up and/or set down only at designated Taxi Rank or Taxi Stop, which shall exclude Bus Stops.</li> <li>2.On the inbound trip to Durban, Pietermaritzburg, Izingolweni, Kokstad, Umzimkhulu, Bizana, Flagstaff, Lusikisiki, Johannesburg, and Welkom, no passengers may be picked up enroute from leaving the magisterial of Harding until reaching the destination rank.</li> <li>3.On the return trip to Harding, no passengers may be set down until reaching the Magisterial District of Harding.</li> <li>4.Entry or ranking on private property is not permitted without permission of the Landlord, a copy of which must be supplied to the Board before issue operating license.</li> <li>5.Without having entered into an agreement with other operators on a common route, as contemplated by section 88 (2) (B) of Act 22 of 2000, the picking up or setting down of passengers on such route is not permitted. A copy of such agreement must be supplied to the Board.</li> <li>6.At ranks, whether on -street or off-street, only the taxis that can be accommodated in the demarcated area may occupy the rank, excess vehicles must hold elsewhere at designated holding areas.</li> <li>7.Rank permits or letters of authority must be produced in respect of all ranks in municipal arrears, in particular major towns and cities.</li> <li>8.The allocation of any route or portion of a route is subject to the condition that it has been approved and allocated in good faith and that such route will be invalid should it transpire that the route or portion thereof will, or has caused conflict due to it having been approved based on incorrect or false information supplied to the Board or as a result of an error. In such instance the operating license must be returned to the Board for correction.</li> <li>9.The vehicle must be covered by motor vehicle insurance as well as personal liability insurance.</li> </ol> <p>NB: In terms of the routes registered by the above mentioned taxi association only twenty-four routes were registered. They have submitted twenty-five (25) detailed routes of which three (30 of them are not registered, namely Harding to Matatiele, Harding to Ebashweni, Harding to Calrtonville.</p>



## transport

Department:  
Transport  
Province of KwaZulu-Natal

## GAZETTE

LGKZNG14-2016-  
APR

REGION: ALL

1) <b>Application Number:</b> APP0047551	2) <b>Gazette Number:</b> LGKZNG14-2016-APR
3) <b>Applicant:</b> MKHOMBE W <b>ID NO.</b> 2012085103086 <b>Association:</b> CLERMONT AND KWADABEKA TAXI OWNERS ASS.	4) <b>Applicant Address:</b> 3039 CLERMONT RD CLAREMONT 3021
5) <b>Existing Licence Holder:</b> NOT APPLICABLE <b>ID NO.</b> NOT APPLICABLE	6) <b>Existing Licence Holder Address:</b> NOT APPLICABLE
7) <b>Type of application:</b> NEW OPERATING LICENCE	8) <b>Operating Licence Number:</b> PMB1296991
9) <b>Vehicle Type:</b> NOT AVAILABLE	10) 1 x 0 (SEATED) + 0 (STANDING)
11) <b>Region:</b> DURBAN WEST	
12.1	<p>Clermont to Westmead and return</p> <p>From Clermont Taxi Rank turn into Clermont Road join Posselt Road join Shepstone Road, turn right into Crompton Street, turn right into Laught Street, turn left into Glenugie Road, turn left into Old Main Road, join Richmond Road, turn right into Trafford Road join Goodwood Road, turn left into Mahogany Road a to a designated Taxi Stop and return along the same route to Clermont Taxi Rank.</p> <p>(ii) Clermont to Westmead/Metrofile and Return</p> <p>From Clermont Taxi Rank turn right into Clermont Road join Posselt Road join Shepstone Road, turn right into Crompton Street, turn right into Lauth Street, turn left into Glenugie Road, turn right into Old Main Road join Richmond Road, turn right into Trafford Road join Hillclimb Road to Monza to a designated Taxi Stop and return to Clermont Taxi Rank along the same route.</p> <p>(iii) Clermont to Westmead/bakery and return</p> <p>From Clermont Taxi Rank turn right into Clermont Road join Posselt Road Shepstone Road, turn right into Crompton Street, turn right into Lauth Street, turn left into Glenugie Road turn right into Old Main Road join Richmond Road, turn right into Alexander Road, turn left to Malcolm Road, turn right into Circuit Road, turn right into Clark Road, turn left into Alexander Road to a designated Taxi Stop and return along the same route to Clermont Taxi Rank.</p>
12.2	<p>Route 8 A</p> <p>Clermont to Durban and return</p> <p>From Clermont Taxi Rank turn right into Clermont Road, join Posselt Road, turn left into Otto Volek Road Join Stapleton Road, turn right into M13 join N3, Western Free Way, turn right into Grey Street, turn left into West Street, turn left into Aliwal Street, turn left into Pine Street, turn right into Russell Street, turn left into Leopold Street, join Market Street, University Avenue turn right into Rank No.231 Warwick Avenue and return with Warwick Avenue, turn left into Cannongate Road onto N3 off Ramp and use same route to Clermont Taxi Rank.</p>
12.3	<p>Clermont to Pinetown and return</p> <p>From Clermont Taxi Rank turn right into Clermont Road join Posselt Road join Shepstone Road, turn right into Crompton Street, turn right into Union Lane, turn left into Glenugie Road join Moodie Street, turn right into Hill Street into Hill Street Taxi Rank and return with Hill Street turn left into Moodie Street join Glenugie Road, turn right into Lauth Street, turn left into Crompton Street, turn left into shepstone Road join Posselt Road join Clermont Road turn right into North Road to Clermont Taxi Rank.</p>
12.4	<p>Kwa-Dabeka A to Durban</p> <p>From Kwa-dabeka A Taxi Rank, passing KK Hostel turn left into North Road, turn right into 3rd Avenue join Dinkelman Road, joining Otto Volek Road, join Stapleton Road, join M13, join N3 turn right into Western Freeway, turn right into Grey Street turn left into West Street, turn left into Aliwal Street, turn left into Pine Street, turn right into Russel Street, turn left into Leopold Street, to City market, University Avenue turn right into Rank No. 231 Warwick Avenue and return with Warwick Avenue turn left into Cannongate Road along N3 off ramp and using the same route in the opposite direction and proceed to Kwa-Dabeka "A" Taxi Rank.</p>



## transport

Department:  
Transport  
Province of KwaZulu-Natal

## GAZETTE

LGKZNG14-2016-  
APR

REGION: ALL

12.5	<p><b>KWA-DABEKA D TO DURBAN AND RETURN</b></p> <p>from Kwa Dabeka D Taxi Rang, passing Kwa-Dabeka clinic turn right into North Road, turn right into 3rd Avenue, join Dinkelman Road, join Otto Volek Road, join Stapleton Road, turn left to M13, join N3, Western Free Way, turn right into Grey Street, turn left into West Street, turn left into Aliwal Street, turn left into Pine Street, turn right into Russel Street, turn left into Leopold Street, turn right into City Market, University Avenue, turn right into Rank No. 231 Warwick Avenue and return with Warwick Avenue, turn left into Cannongate Road along N3 Off Ramp and using the same route in the opposite direction and proceed to Kwa Dabeka D Taxi Rank.</p>
12.6	<p><b>KK HOSTEL TO DURBAN AND RETURN</b></p> <p>From KK Taxi Rank turn left into North Road, turn right into 12th Street join Dinkelman road join Otto Volek road, join Stapleton Road, turn right into M13 join N3, turn right into Western Freeway, turn right into Grey Street, turn left into West Street, turn left into Aliwal Street, turn left into Pine Street, turn right into Russel Street, turn left into Leopold Street, to City Market, University Avenue, turn right into Rank No. 231/ Warwick Avenue and return with Warwick Avenue turning left into Cannongate Road along N3 Off Ramp and using the same route proceeding to KK Hostel Taxi Rank.</p>
12.7	<p><b>KWA-DABEKA A TO PINETOWN AND RETURN</b></p> <p>From Kwa- Dabeka A Taxi Rank, passing KK Hostel turn left into North Road, turn left into 3rd Avenue, joining Dinkelman Road, turn right into Shepstone road, turn right into Crompton Street, turn right into Union Lane, Turn left into Glenugie Road joining Moodie Street, turn left into Hill Street, into Hill Street Taxi Rank and return with Hill Street, turn left into Moodie Street join Glenugie Road turn right into Lauth Street, turn left into Crompton Street, turn left into Shepstone Road turn right into Dinkelman road turn left into North Road, and proceed to Kwa-Dabeka "A" Taxi Rank.</p>
12.8	<p><b>KWA-DABEKA D TO PINETOWN</b></p> <p>From Kwa Dabeka, D Taxi Rank, passing Kwa- Dabeka Clinic turn right into North Road, turn right into 3rd avenue join Dinkelman Road, turn right into Shepstone Road, turn right into Crompton Street, turn right into Union Lane, turn left into Glenugie Road join Moodie Street, turn right into Hill Street, into Hill Taxi Rank and return with Hill Street, turn left into Moodie Street join Glenugie road, turn right into Lauth Street, turn left into Crompton Street, turn left into Shepstone Road, Turn right into Dinkelman road, turn left into 1st avenue, left into North Road and proceed to Kwa Dabeka "D" Taxi Rank.</p>
12.9	<p><b>ROUTE 6A KK HOSTEL TO PINETOWN</b> From KK Rank turn left into North Road, turn right into 12th Street, join Dinkelman road, turn right into Shepstone Road, turn right into Crompton Street, turn right into Union Lane, turn left into Glenugie road, join Moodie Street, turn left into Hill Street into Hill Street Taxi Rank and return with Hill Street, turn left into Moodie Street, join Glenugie road, turn right into Lauth Street, turn left into Crompton Street, turn left into Shepstone Road, turn right into Dinkelman road, turn right into 1st Avenue, turn left into North Road, turn right into and into KK Taxi Rank.</p>
12.10	<p><b>ROUTE 7 A</b></p> <p>(i) <b>KK HOSTEL TO WESTMEAD/ MOTALA FARM AND RETURN</b> From KK Taxi Rank turn left into North Road, turn right into 12th Street, join Dinkelman Road, turn right into Shepstone Road, turn left into Crompton Street, turn right into Lauth Street, turn left into Glenugie Road, turn right into Old Main Road, Richmond Road, turn right into Trafford Street, join Goodwood Road, turn left into Mahogany road to a designated taxi stop and return along the same route to KK Taxi Rank.</p> <p>(ii) <b>KK TO WESTMEAD/ METROFILE AND RETURN</b> From KK Taxi Rank turn left into North Road, turn right into 12th Street join Dinkelman Road, turn right into Shepstone Road, turn right into Crompton Street, turn right into Laught Street, turn left into Glenugie Road, turn right into Old Main Road, Richmond Road, turn right into Trafford Street join Hillclimb Road, to Monza Road to a designated taxi stop, and return along the same route to KK Taxi Rank.</p> <p>(iii) <b>KK TO WESTMEAD/BAKERY AND RETURN</b> From KK Taxi Rank turn left into North Road, turn right into 3rd Avenue join Dinkelman Road, turn right into Shepstone Road, turn right into Crompton Street, turn right into Laught Road, turn left into Glenugie Road, turn right into Old Main Road, Richmond Road, turn right into Alexander Road, turn left into Malcom Road, turn right into Circuit Road, turn right into Clark Road, turn left unto Alexander Road to a designated taxi stop, and return along the same route to KK Taxi Rank.</p>



## transport

Department:  
Transport  
Province of KwaZulu-Natal

## GAZETTE

LGKZNG16-2016-  
APR

REGION: ALL

1) <b>Application Number:</b> APP0043547	2) <b>Gazette Number:</b> LGKZNG16-2016-APR
3) <b>Applicant:</b> UNITRANS AUTOMOTIVE (PTY) LTD <b>ID NO.</b> 199700986107 <b>Association:</b> NOT AVAILABLE	4) <b>Applicant Address:</b> PO BOX 10002 MARIN PARADE 4000
5) <b>Existing Licence Holder:</b> NOT APPLICABLE <b>ID NO.</b> NOT APPLICABLE	6) <b>Existing Licence Holder Address:</b> NOT APPLICABLE
7) <b>Type of application:</b> NEW OPERATING LICENCE	8) <b>Operating Licence Number:</b> NOT AVAILABLE
9) <b>Vehicle Type:</b> NOT AVAILABLE	10) 1 x 0 (SEATED) + 0 (STANDING)
11) <b>Region:</b> DURBAN CENTRAL	
12.1	<p>CHARTER SERVICES AND THEIR PERSONAL EFFECTS:</p> <p>FROM KING SHAKA AIRPORT TO PRE ARRANGED PICK UP POINTS WITHIN THE PROVINCE OF KWA ZULU NATAL AND FROM SUCH POINT TO POINTS WITHIN THE REPUBLIC OF SOUTH AFRICA AND RETURN.</p>



## transport

Department:  
Transport  
Province of KwaZulu-Natal

## GAZETTE

LGKZNG16-2016-  
APR

REGION: ALL

1) <b>Application Number:</b> APP0046017	2) <b>Gazette Number:</b> LGKZNG16-2016-APR
3) <b>Applicant:</b> NDINDALE TRANSPORT SERVICES <b>ID NO.</b> 200515470523 <b>Association:</b> NOT AVAILABLE	4) <b>Applicant Address:</b> PO BOX 62652 BISHPSGATE DURBAN 4008
5) <b>Existing Licence Holder:</b> NOT APPLICABLE <b>ID NO.</b> NOT APPLICABLE	6) <b>Existing Licence Holder Address:</b> NOT APPLICABLE
7) <b>Type of application:</b> NEW OPERATING LICENCE	8) <b>Operating Licence Number:</b> NOT AVAILABLE
9) <b>Vehicle Type:</b> NOT AVAILABLE	10) 1 x 0 (SEATED) + 0 (STANDING)
11) <b>Region:</b> DURBAN CENTRAL	
12.1	<p>SCHOLARS AND THEIR PERSONAL EFFECTS:</p> <p>STARTING POINT IS FROM 40 PHOLA PLACE AT 06H30AM, PICK-UP AT HOUSE NO.42PHOTA PLACE, HOUSE NO' 29 PHOLA PLACE AND TURN LEFT TO MBALI ROAD, TURN LEFT TO BHUBESI ROAD, TURN LEFT TO EKUTHULENI PLACE HOUSE NO. 3236, PICK-UP AT HOUSE NO.44 EKUTHULENI PLACE, PICK-UP AT HOUSE NO. 61 EKUTHULENI PLACE, PICK-UP AT HOUSE NO. 36 EKUTHUTENI PLACE, PICK-UP AT HOUSE NO.35 EKUTHULENI PLACE, PICK-UP AT HOUSE NO. 23 EKUTHULENI PLACE, THAN TURN RIGHT TO BHUBESI ROAD AND TURN RIGHT TO MBALI ROAD AND TURN RIGHT TO PHOLA PLACE AND TURN LEFT TO SHAYAMOYA AND TURN RIGHT TO JABULA AVE AND PICK-UP AT HOUSE NO.22 JABULA AVE, TURN RIGHT TO ICABAZI AVE LEFT TO PHOLA PLACE TURN RIGHT TO BAMBANANI ROAD PICK-UP AT HOUSE NO.08 THAN LEFT TO BHEKANI RHREE WAY PICK-UP AT HOUSE NO' 2492 EXT 3, AND BACK TURN RIGHT IO BAMBANANI THAN RIGHT TO DENIS SHEPSTONE ROAD THAN TURN RIGHT TO PRESIDENT STREET, TURN LEFT TO SOBANTU ROAD AND TURN RIGHT AMANZIMTOTI ROAD THAN RIGHT TO KOOL ONE ROAD PICK-UP AT HOUSE NO.3105 , PICK-UP AT HOUSE NO.3273 KOOL ONE ROAD, THAN TURN RIGHT TO ZAMISA ONE WAY PICK-UP AT HOUSE NO. 3201, PICK- UP AT HOUSE NO. 3640 ZAMISA ONE WAY, AND TURN BACK THAN RIGHT TO WAYA ONE WAY THAN RIGHT TO DENIS SHEPSTONE THAN LEFT TO RIDGE VIEW ROAD THAN LEFT TO SUNDERLAND ROAD, TURN RIGHT TO HARRY GWALA ROAD AND TURN LEFT TO VUSI MZIMELA THAN RIGHT TO MARRY THIPHE STREET THAN LEFT TO MOLVER ROAD. DROP OFF AT CATO CREST SCHOOL BACK TO MARRY THIPHE STREET THAN LEFT TO JAN SMUTS HIGHWAY TURN RIGHT TO FILIX DLAMINI LEFT TO GARTH ROAD THAN RIGHT TO WATERFALL ROAD THAN LEFT TO EVERTON ROAD, DROP OFF AT CHARLES HUGO PRIMARY SCHOOL THAN TURN RIGHT TO PILGRIM ROAD THAN LEFT TO MAY FLOWER ROAD TURN RIGHT TO ST THERESA ROAD THAN LEFT TO BARNS ROAD THAN LEFT TO MOSES KOTANE TURN RIGHT TO SAUNDERS RD AND TURN RIGHT TO CORNELIUS RD TURN RIGHT TO SPEARMAN ROAD. DROP OFF AT SPEARMAN PRIMARY SCHOOL THAN RIGHT TO KEARY ROAD AND LEFT TO RANGLES RD THAN RIGHT TO DUNNOTTAR AVE LEFT TO ZINNIA RD TURN LEFT TO DAINTREE AVE, DROP OFF AT SPRINGFIELD MODEL PRIMARY SCHOOL THAN LEFT TO DR D NAIDU DRIVE THAN RIGHT TO CLERE RD DROP OFF AT RIPPON PRIMARY SCHOOL THAN TURN RIGHT TO BURNWOOD ROAD AND TURN RIGHT TO ENDARE RD SCHOOL AT 07H30.</p>





## transport

Department:  
Transport  
Province of KwaZulu-Natal

## GAZETTE

LGKZNG16-2016-  
APR

REGION: ALL

1) <b>Application Number:</b> APP0046922	2) <b>Gazette Number:</b> LGKZNG16-2016-APR
3) <b>Applicant:</b> GT KUNENE <b>ID NO.</b> 6504120510081 <b>Association:</b> MASIHAMBISANE BARA BUFFALO FLATS T.A	4) <b>Applicant Address:</b> HOUSE NO 666 SECTION07 MADADENI 2951
5) <b>Existing Licence Holder:</b> NOT APPLICABLE <b>ID NO.</b> NOT APPLICABLE	6) <b>Existing Licence Holder Address:</b> NOT APPLICABLE
7) <b>Type of application:</b> NEW OPERATING LICENCE	8) <b>Operating Licence Number:</b> NOT AVAILABLE
9) <b>Vehicle Type:</b> MINIBUS	10) 1 x 15 (SEATED) + 0 (STANDING)
11) <b>Region:</b> AMAJUBA	
12.1	ROUTE 9NEWCASTLE TO JOHANNESBURG / BARAGWANATHFrom Newcastle approved Taxi Rank, proceed across Terminus Street into Voortrekker Street, Turn left to Kirkland Street, Turn left to Allen Street, turn left to Memel Road from Memel Road join R34 and then proceed up to N3 and then right to Johannesburg. Proceed with N3 left into M2 West and then off-ramp left into Harrow Road and then left into Moseley Road, Street, turn right into End Street into Jeppe Street right into Vonveilegh then left into Plein Street and then turn Rissik Street turn right Beviers Street turn left into Wanderers Street left into Park City Taxi Rank. From N3 turn left into N12 turn left into old Potchestroom Road turn left into Baragwanath Rank
12.2	ROUTE 15NEWCASTLE TO BLOEMFONTEINFrom Newcastle Taxi Rank in Terminus Street left Voortrekker turn left Kirkland Street into Allen Street left into R34 turn left into R103 turn right into R714 turn left into R26 corner of Oxford & Gold Street to Bethlehem proceed to Welkom and turn to Bloemfontein Taxi Rank and return.
12.3	ROUTE 11NEWCASTLE TO ERMELOFrom Newcastle Taxi Rank left Kirkland left Allen into N11 Ermelo Taxi Rank and Return. No loading and offloading along N11 until Ermelo Taxi Rank and return.
12.4	ROUTE 12NEWCASTLE TO STANDERTONFrom Newcastle Taxi Rank left Voortrekker Street turn left Kirkland Street into Allen Street left N11 into R23 left to Standerton Taxi Rank and return.
12.5	ROUTE 10NEWCASTLE TAXI RANK TO PIET RETIEFFFrom Newcastle Taxi Rank enter Terminus Street, Turn right at Voortrekker Street, proceed straight turn left at Kirkland Street, turn left into Allen Street proceed straight, turn left near R T L Office into N11 Road proceed straight, turn right at De Kock Street into R543, proceed straight via Vukuzakhe Township proceed along R543 enter Van Rebeek Street at Wakkerstroom enter R543 proceed straight via Zuidend Street proceed straight turn left into Westend Street enter approved Piet Retief Taxi Rank. Return with same route to Newcastle
12.6	ROUTE 8NEWCASTLE TO QWAQWAFFrom Newcastle approved Taxi Rank, proceed across Terminus Street into Voortrekker Street, Turn left to Kirkland Street, Turn right enter Allen Street proceed straight, Turn right to N11 pass Ladysmith into N3 drop off Harrismith and straight, Turn right to N11 pass Ladysmith into N3 drop off Harrismith and proceed to Qwaqwa Taxi Rank and return with passengers via same route.
12.7	ROUTE 5NEWCASTLE TO SPRINGSFrom Newcastle Taxi Rank left Voortrekker Street turn left Kirkland Street into Allen Street left N11 into R23 left to Standerton, proceed to Bulfour turn left Nigel to Springs Taxi Rank and return
12.8	ROUTE 14NEWCASTLE TO VREENIGINGFrom Newcastle Taxi Rank in Terminus Street left Voortrekker Street turn left Kirkland Street into Allen Street left into R34 right into R103 left into n3 left into R54 left into General Hertzorg Road left into union left to Vereening Taxi Rank an return.



## transport

Department:  
Transport  
Province of KwaZulu-Natal

## GAZETTE

LGKZNG16-2016-  
APR

REGION: ALL

1) <b>Application Number:</b> APP0047447	2) <b>Gazette Number:</b> LGKZNG16-2016-APR
3) <b>Applicant:</b> STS XABA <b>ID NO.</b> 6502260485080 <b>Association:</b> ESIKHAWINI TAXI ASSOCIATION	4) <b>Applicant Address:</b> PO BOX 4556 EMPANGENI 3880
5) <b>Existing Licence Holder:</b> NOT APPLICABLE <b>ID NO.</b> NOT APPLICABLE	6) <b>Existing Licence Holder Address:</b> NOT APPLICABLE
7) <b>Type of application:</b> NEW OPERATING LICENCE	8) <b>Operating Licence Number:</b> NOT AVAILABLE
9) <b>Vehicle Type:</b> MINIBUS	10) 1 x 15 (SEATED) + 0 (STANDING)
11) <b>Region:</b> UTHUNGULU	
12.1	<p>ROUTE 1. ESIKHAWINI TO RICHARDSBAY</p> <p>Depart Esikhawini Taxi Rank, turn left into Mthomboni Road, right into Mdlebe Mpuma (east), into Meloni (P106) carry straight down the B10 (P106), past Madlankala, turn right into R34 (John Ross Parkway), turn left West Central Arterial carry straight into Bullion Boulevard, then turn left into Taxi City Rank Richardsbay, return along the same route</p>
12.2	<p>"ROUTE 2. " ESIKHAWINI TO RICHARDSBAY via Alton</p> <p>Depart Esikhawini Rank, left into Mthomboni Road, right into Mdlebe Mpuma (east), into Meloni (P106), carry straight down the B10 (P106), past Madlankala, turn right into R34 (John Ross Parkway), turn right into Alumina Allee, 100 metres away from the road, off loading at bus stop (Maringini), return back straight across Alumina Allee, off loading at Amalgamated, Engine Garage, Ikhwezi deport Bell, Shell Garage, ZCBF, Dollar Drive, turn right and left into Bullion Boulevard and turn left into Taxi Rank Richardsbay, and return along the same route</p>
12.3	<p>"ROUTE 3. " ESIKHAWINI TO EMPANGENI RAIL</p> <p>Depart Esikhawini Rank, turn left into Mthomboni Road, carry straight into D1567, turn right into N2 (freeway), turn left into R34 (John Ross Parkway), straight into Tanner Road, off loading at Kentucky, Post Office, Emric Motors and turn left into B Rank, off loading then turn into Main Road, turn left and right Grantham Highway, back into R34, turn right into Maxwell Street, then left into Lot 63 Taxi Rank, turn right into N2 (Ngoya x Roads) straight to Empangni Circle, left into Tanner Road, then right into B-Rank, turn right into Tanner Road, turn left into R34, right into Maxwell Street, left into Lot 63, taxi rank Empangeni and return along the same route</p>
12.4	<p>ROUTE 4. ESIKHAWINI TO EMPANGENI LOT 63</p> <p>Depart Esikhawini Rank, turn left into Mthomboni Road, straight into D1567, turn right into N2, left into R34 (John Ross Parkway), straight into Main Road, off loading at Speedy, turn left into President Swart Avenue, off loading at Central Park, Total Garage, turn right into Maxwell Street, then left into Lot 63 Taxi Rank Empangeni and return along the same route</p>
12.5	<p>ROUTE 5. ESIKHAWINI (MPEMBENI) TO RICHARDSBAY</p> <p>Depart Esikhawini Taxi Rank, turn right into Mthomboni Road, carry straight across Mdlebe Mpuma robots along D887 to Mpebeni (Lexon tea room), turn back along D887, straight down the B10 (P106), past Madlankala, turn right into R34 (John Ross Parkway), turn left into West Central Arterial, carry straight to Bullion Boulevard, then left into Taxi City Rank Richardsbay, along the same route</p>



## transport

Department:  
Transport  
Province of KwaZulu-Natal

## GAZETTE

LGKZNG16-2016-  
APR

REGION: ALL

12.6	<p>ROUTE 6. ESIKHAWINI (PORT DUNFORD) TO EMPANGENI Depart Esikhawini Rank to Port Dunford, along D537 to kwaMoli tea room and turn back along D537, turn left into D1597, straight to Masongo X Roads, turn left into Mdlebe Mpuma, right into Meloni (P106), carry straight down the B10 (P106), past Madlankal, turn left into R34 (John Ross Parkway), turn left into Tanner Road, offloading at Kentucky, Post Office, Emric Motors, left into B-Rank, back into Main Road, left and right into Grantam Highway, turn right into Maxwell Street, then left into Lot 63 Taxi Rank Empangni, and return along the same route</p>
12.7	<p>ROUTE 7. ESIKHAWINI TO DURBAN Depart Esikhawini Rank, carry straight into D1567, turn left into N2 Freeway, carry on straight and turn right into Argyle Road, turn left into Umgeni Road, turn right into Leopold Street, off loading at Durban Station, carry straight to Market Street, off loading at Berea New Market Durban, return along the same route</p>
12.8	<p>ROUTE 0  CHARTER SERVICE  FROM ESIKHAWINI TAXI RANK TO POINT WITHIN THE PROVINCE OF KZN ONLY.NO PICKING UP OR SETTING DOWN OF PASSENGERS EN ROUTE.</p>
12.9	<p>CONDITIONS: 1.PASSENGERS MAY BE PICKED UP AND/OR SET DOWN ONLY AT DESIGNATED TAXI RANK OR TAXI STOP, WHICH SHALL EXCLUDE BUS STOPS. 2. ENTRY OR RANKING ON PRIVATE PROPERTY IS NOT PERMITTED WITHOUT WRITTEN PERMISSION OF THE LANDLORD, A COPY OF WHICH MUST BE SUPPLIED TO THE BOARD. 3. WITHOUT HAVING ENTERED INTO AN AGREEMENT WITH OTHER OPERATOR ON A COMMON ROUTE, AS CONTEMPLATED BY SECTION 88(2) (B) OF ACT 22 OF 2000, THE PICKING UP OR SETTING DOWN OF PASSENGERS ON SUCH ROUTE IS NOT PERMITTED. A COPY OF SUCH AGREEMENT MUST BE SUPPLIED TO THE BOARD. 4. AT RANKS, WHETHER ON? STREET OR OFF? STREET, ONLY THE TAXI THAT CAN BE ACCOMMODATED IN THE DEMARCATED AREA MAY OCCUPY THE RANK, EXCESS VEHICLES MUST HOLD ELSEWHERE AT DESIGNATED HOLDING AREAS. 5. RANK PERMITS OR LETTERS OF AUTHORITY MUST BE PRODUCED IN RESPECT OF ALL RANKS IN MUNICIPAL AREAS, IN PARTICULAR MAJOR TOWNS AND CITIES AND IN PARTICULAR INTER-PROVINCIAL DESTINATIONS. 6. THE ALLOCATION OF ANY ROUTE OR PORTION OF A ROUTE IS SUBJECT TO THE CONDITION THAT IT HAS BEEN APPROVED AND ALLOCATED IN GOOD FAITH AND THAT SUCH ROUTE WILL BE INVALID SHOULD IT TRANSPIRE THAT THE ROUTE OR PORTION THEREOF WILL, OR HAS CAUSED CONFLICT DUE TO IT HAVING BEEN APPROVED BASED ON INCORRECT OR FALSE INFORMATION SUPPLIED TO THE BOARD OR AS A RESULT OF AN ERROR. IN SUCH INSTANCE THE OPERATING LICENCE MUST BE RETURNED TO THE BOARD FOR CORRECTION. 7. THE VEHICLE MUST BE COVERED BY MOTOR VEHICLE INSURANCE AS WELL AS PERSONAL LIABILITY INSURANCE</p>



## transport

Department:  
Transport  
Province of KwaZulu-Natal

## GAZETTE

LGKZNG16-2016-  
APR

REGION: ALL

1) <b>Application Number:</b> APP0047489	2) <b>Gazette Number:</b> LGKZNG16-2016-APR
3) <b>Applicant:</b> SV NDAWONDE <b>ID NO.</b> 8403286182082 <b>Association:</b> OLD ESHOWE ROAD TAXI ASSOCIATION	4) <b>Applicant Address:</b> P. O. BOX 1282 EMPANGENI 3880
5) <b>Existing Licence Holder:</b> DONALD SIBUSISO NTENGA <b>ID NO.</b> 5411255542080	6) <b>Existing Licence Holder Address:</b> P.O.BOX 7209 EMPANGENI RAIL  3910
7) <b>Type of application:</b> NORMAL TRANSFER	8) <b>Operating Licence Number:</b>
9) <b>Vehicle Type:</b> MINIBUS	10) 1 x 15 (SEATED) + 0 (STANDING)
11) <b>Region:</b> UTHUNGULU	
12.1	<p>OLD ESHOWE</p> <p>1. Old Eshowe (Ekuphumuleni) to Empangeni: Pick and drops Emhlalini, Enkwalini, KwaQhamuka, Msunduzi, Ncekwane, Ntshidi, Qedusizi, Dlamu, Matshamnyama drop passengers to Boxer Rank return doing the same.</p>
12.2	<p>2. OLD ESHOWE (MEVAMHLOPHE) TO EMPANGENI: BINGOMA, ESIPHETHWINI, ENQATHAYI, KWAMSWELI, KHELI, QHUBANDABA, MANKWANYANENI, DIPHINI, SUNDWINI, MEVAMHLOPHE DIRECT AND RETURN DOING PICK AND DROPS TO BOXER RANK EMPANGENI.</p>
12.3	<p>3. OLD ESHOWE (NQOLENI) TO EMPANGENI BHOFANISI, DLANGUBO, FASIMBA, KWAMTHEMBU, MNQADAYI, NOMNYAKA, OYEMENI, NGODINI, MAKHEHLE, NTSHELUNTSHELU, MNGAMPONDO TO BOXER RANK, EMPANGENI DIRECT AND RETURN AND DROP DOING THE SAME.</p> <p>ALTERNATIVE ROUTE TO EMPANGENI TURN LEFT WEIGHTMON, STRAIGHT ALONG BIYELA STREET, TURN RIGHT BRYNE STREET, DROP OFF PASSENGERS, BACK TO THE RANK.</p>



## transport

Department:  
Transport  
Province of KwaZulu-Natal

## GAZETTE

LGKZNG16-2016-  
APR

REGION: ALL

1) <b>Application Number:</b> APP0047491	2) <b>Gazette Number:</b> LGKZNG16-2016-APR
3) <b>Applicant:</b> NE MATHE <b>ID NO.</b> 5408070795083 <b>Association:</b> IKHWEZI LOCAL AND LONG DISTANCE TA	4) <b>Applicant Address:</b> P. O. BOX 520 PONGOLA 3170
5) <b>Existing Licence Holder:</b> H MATHE <b>ID NO.</b> 5112155196080	6) <b>Existing Licence Holder Address:</b> PO BOX 1126 PONGOLA  3170
7) <b>Type of application:</b> RENEWAL AND DECEASED TRANSFER	8) <b>Operating Licence Number:</b> LGKZN0803000014/1
9) <b>Vehicle Type:</b> MINIBUS	10) 1 x 13 (SEATED) + 0 (STANDING)
11) <b>Region:</b> ZULULAND	
12.1	11. PONGOLA TO JOHANNESBURG From Pongola Taxi Rank, turn right into N2, proceed to Piet Retief, Ermelo, join N17, proceed to Bethal, Trichardt, Kinross, Leandra, Devon, Springs, Benoni, Germiston, proceed to M1, turn left into Rissik Street, turn right into Devilars Street and proceed into Johannesburg Park City Taxi Rank No-2 and return.
12.2	APPROVED DETAILED ROUTE DESCRIPTION IKHWEZI LOCAL & LONG DISTANCE TAXI ASSOCIATION NCONTSHANE TO PONGOLA From Ncotshane Taxi Rank B turn right to P343, proceed to Onverwacht Road and turn right proceed to Naude Street; turn right into Pongola Taxi Rank and return.
12.3	2. PONGOLA TO OVERWATCH From Pongola Taxi Rank, turn left join Naude Street, turn right to Onverwacht and return.
12.4	PONGOLA TO PONGOLA SUGAR MILL From Pongola Taxi Rank, turn left join N2, proceed and turn right to Pongola Sugar Mill and return.
12.5	PONGOLA TO KWANGWANASE From Pongola Taxi Rank, join N2 to Golela Crossing, turn left proceed to Golela Boarder Post and return to the Crossing, turn left join N2, proceed to Inkonkoni Crossing (Jozini Turn off), turn left joining Jozini Road and proceed to Jozini Town, proceed to Kwaskiemelele Cross, turn right into Manguzi Road and proceed into Kwanganase Taxi Rank and return.
12.6	PONGOLA TO NONGOMA From Pongola Taxi Rank, turn left into N2 and right into R66, proceed to Magudu Town and proceed to Nongoma Town and proceed into Ulundi City Complex Taxi Rank and return.
12.7	6. PONGOLA TO VRYHEID From Pongola Taxi Rank turn left into N2 and right to R66, proceed to Magudu Town and turn right to R60 and proceed to Vryheid, R69, turn into Church Street in Vryheid, turn right into Cicil Emme Street, turn left into Utrecht Street and proceed to Vryheid Taxi Rank and return.
12.8	8. PONGOLA TO NEWCASTLE From Pongola Taxi Rank, turn right into N2, proceed and turn left join Comondale Road, turn left into R33 to Paulpiettersburg, Mpevane, Bloedriver, turn right into R34, proceed and turn left to Utrecht, join Madadeni Road, proceed to N11, turn right into Newcastle Taxi Rank and return.



## transport

Department:  
Transport  
Province of KwaZulu-Natal

## GAZETTE

LGKZNG16-2016-  
APR

REGION: ALL

12.9	<p><b>9. PONGOLA TO PIETERMARITZBURG</b> From Pongola Taxi Rank, turn right into N2, proceed to Comondale, turn left into R33, to Paulpiettersburg, Vryheid, Bloodriver, Dundee, join R68 and proceed to N11, turn left into First Robots and proceed, turn right into R74, turn left into N3, proceed to Estcourt, Mooiriver, Howick, proceed and turn off to Greytown Road, turn right to the First Robots into Pietermaritzburg City and proceed to Church Street and return</p>
12.10	<p><b>7. PONGOLA TO DURBAN</b> From Pongola Taxi Rank, turn right into and along N2, to Gogela, proceed to Hluhluwe, Mtubatuba, Empangeni on N2, leaving the N2 at Mount Edgecombe, join and proceed along R67, turn right at the First Intersection to Argyle Road, turn right at the First Robots, proceed to Umgeni Road and turn right to Durban Taxi Rank and return.</p>
12.11	<p><b>10. PONGOLA TO PEIT RETIEF</b> From Pongola Taxi Rank, turn right into N2, proceed to Piet Retief, and turn left into Piet Retief Taxi Rank and return.</p>



## transport

Department:  
Transport  
Province of KwaZulu-Natal

## GAZETTE

LGKZNG16-2016-  
APR

REGION: ALL

1) <b>Application Number:</b> APP0047507	2) <b>Gazette Number:</b> LGKZNG16-2016-APR
3) <b>Applicant:</b> AL MTONJENI <b>ID NO.</b> 5607200386081 <b>Association:</b> NOT AVAILABLE	4) <b>Applicant Address:</b> P.O BOX 4490 DUNDEE 3000
5) <b>Existing Licence Holder:</b> NOT APPLICABLE <b>ID NO.</b> NOT APPLICABLE	6) <b>Existing Licence Holder Address:</b> NOT APPLICABLE
7) <b>Type of application:</b> NEW OPERATING LICENCE	8) <b>Operating Licence Number:</b> NOT AVAILABLE
9) <b>Vehicle Type:</b> NOT AVAILABLE	10) 1 x 0 (SEATED) + 0 (STANDING)
11) <b>Region:</b> UMZINYATHI	
12.1	<p>From Lindelani House No: 1802 Sibongile location Dundee 3000 I turn left and take one child from Lindelani 6th street proceed and take one child from Lindelani 7th street proceed and take one child from Lindelani 8th street and proceed turn left to house No: 1651 Lindelani Street proceed and take one child from house No: 1684 Lindelani proceed and take two children from house No: 1794 Lindelani proceed turn left to Madondo Street proceed and take one child from house No: 870 go straight turn left to Miya street and take one child to house No: 684 proceed turn to Villa Street go straight until house No: 8934 and take one child turn right into Victoria Street proceed jump four street the traffic cycle proceed jump Boundary Road , Jump King Edward Street, jump Wilson street and jump Smith Street and off load 5 children to Dundee primary school proceed turn left to Old Acre Street and drop off 5 children to Dundee Junior Secondary.</p> <p>Afternoon I return using the same route offloading the children.</p>





## transport

Department:  
Transport  
Province of KwaZulu-Natal

## GAZETTE

LGKZNG16-2016-  
APR

REGION: ALL

1) <b>Application Number:</b> APP0047518	2) <b>Gazette Number:</b> LGKZNG16-2016-APR
3) <b>Applicant:</b> MJ NGUBANE <b>ID NO.</b> 6507095389084 <b>Association:</b> MASIBAMBISANE TAXI OWNERS ASSOCIATION	4) <b>Applicant Address:</b> P.O. BOX 320 JOZINI  3969
5) <b>Existing Licence Holder:</b> NOT APPLICABLE <b>ID NO.</b> NOT APPLICABLE	6) <b>Existing Licence Holder Address:</b> NOT APPLICABLE
7) <b>Type of application:</b> NEW OPERATING LICENCE	8) <b>Operating Licence Number:</b> LKNKZN0128928
9) <b>Vehicle Type:</b> MINIBUS	10) 1 x 14 (SEATED) + 0 (STANDING)
11) <b>Region:</b> UMKHANYAKUDE	
12.1	ROUTE 1 MASIBAMBISANE LONG DISTANCE TAXI RANK FROM MKUZE TAXI RANK TO MBAZWANE MKUZE P2-8 TURN RIGHT P236 TURN RIGHT P444 TURN RIGHT TO P444 TO MBAZWANE AND RETURN BACK PICK AND DROP ON THE SAME ROUTES.
12.2	ROUTE 2 FROM MKUZE TAXI RANK TO MSELENI MKUZE P2-8 TURN RIGHT P236 TURN RIGHT P444 TO MSELENI D 1885 AND RETURN BACK PICK AND DROP ON THE SAME ROUTES.
12.3	ROUTE 3 FROM MKUZE TAXI RANK TO KWAJOBE MKUZE P2-8 TURN RIGHT P236 TURN RIGHT P444 TURN RIGHT D820 TO KWAJOBE AND RETURN BACK AND DROP
12.4	ROUTE 11 FROM MKUZE TAXI RANK TO EKHLEHLI MKUZE N2 TURN RIGHT P522 BHAMBANANA TURN LEFT P443 TO D 1841 TURN LEFT TO D1911 EKHLEHLI CLINIC AND PICK AND DROP ON THE SAME ROUTES.
12.5	ROUTE 12 FROM MKUZE TO MANYISENI CLINIC MKUZE N2 TURN RIGHT BHAMBANANA TURN LEFT P443 TO D1841 TO MANYISENI CLINIC AND RETURN TO THE SAME ROUTES PICK AND DROP.
12.6	ROUTE 13 FROM MKUZE TAXI RANK TO INGWAVUMA MKUZE N2 TURN RIGHT P522 BHAMBANANA TURN LEFT P443 TO INGWAVUMA AND RETURN BACK PICK AND DROP ON THE SAME ROUTES .MKUZE TO INGWAVUMA MKUZE N2 RIGHT P5232 TURN LEFT D850 P443 TO INGWAVUMA AND RETURN PICK AND DROP ON THE SAME ROUTES.
12.7	ROUTE 14 FROM MKUZE TAXI RANK TO INGWAVUMA MKUZE N2 TURN RIGHT P522 TURN LEFT D 850 TURN LEFT D1837 TO INGWAVUMA AND RETURN PICK AND DROP ON THE SAME ROUTES
12.8	ROUTE 15 FROM MKUZE TAXI RANK TO NDUMO TOWN MKUZE N2 RIGHT P522 BHAMBANANA TURN RIGHT P443 TURN LEFT P435 TO NDUMO AND RETURN BACK TO THE SAME ROUTES PICK AND DROP
12.9	ROUTE 16 FROM MKUZE TAXI RANK TO HLUHLUWE MKUZE N2 TURN LEFT TO HLUHLUWE AND RETURN PICK AND DROP TO MKUZE TAXI RANK AND SAME ROUTES
12.10	ROUTE 17 FROM MKUZE TAXI RANK TO MTUBATUBA MKUZE TAXI RANK EAGLE TO N2 TURN R102 TO MTUBATUBA AND RETURN PICK AND DROP TO MKUZE TAXI RANK AND SAME ROUTES



## transport

Department:  
Transport  
Province of KwaZulu-Natal

## GAZETTE

LGKZNG16-2016-  
APR

REGION: ALL

12.11	ROUTE 18 FROM MKUZE TAXI RANK TO EMPANGENI MKUZE TAXI RANK EAGLE TO N2 R34 EMPANGENI STATION AND EMPANGENI TO NKWALINI P393 RETURN PICK AND DROP TO MKUZE TAXI RANK AND SAME ROUTES
12.12	ROUTE 19 FROM MKUZE TAXI RANK TO KWANGWANASE, MKUZE N2 TURN RIGHT P522 BHAMBANANA TURN RIGHT TO KWANGWANASE AND RETURN BACK PICK AND DROP ON THE ROUTES
12.13	ROUTE 20 FROM MKUZE TAXI RANK TO JOZINI MKUZE P2-8 TURN RIGHT P236 TURN LEFT P449 TURN LEFT P522 TO JOZINI TOWN RETURN BACK PICK AND DROP ON THE SAME ROUTES
12.14	ROUTE 21. FROM MKUZE TO CARLTONVILLE  TURN LEFT KELBE ROAD TURN RIGHT EAGLE ROAD TO RIGHT TO KINGFISH ROADTURN RIGHT N2 STRAIGHT TO PONGOLA, PIET RETIEF ERMELO TURN RIGHT EAGLE ROAD TO RIGHT TO KINGFISH TURN RIGHT TO R23 TURN LEFT TO R21
12.15	ROUTE 22. FROM APPROVED TAXI RANK IN MKUZE TO PARK CITY IN JOHANNESBURG TURN LEFT KLEBE ROAD TURN RIGHT EAGLE ROAD TURN RIGHT TO KINGFISH TURN TO N2 STRAIGHT TO PONGOLA, PIET RETIEF, ERMELO TURN RIGHT R23 TURN LEFT R21 TURN RIGHT R11 TURN LEFT MURRAY STREET R29 TO BETHAL, TURN LEFT R29 TRIOCHARD KINROS ALENDRA, AND SPRINGS N17 TURN RIGHT VYFDELAAN R29 TURN RIGHT R51 PAUL KRUGER HOOFWEG TURN LEFT TO BENONI R29 TURN LEFT TO VOORTREKKER STRAIGHT TO BENONI TAXI RANK TURN TO PIANTATION STREET M2, TURN LEFT TO RISSIK TURN RIGHT DIVILLERS TO PARK CITY IN JOHANNESBURG OR TUEN LEFT JEOLXOVO TURN LEFT TO WOLMARNE AND TURN LEFT HARRISION TO DEVILLERS TO PARK CITY IN JOHANNESBURG AND RETURN.
12.16	ROUTE 23 FROM:MKUZE TAXI RANK TO NONGOMA TURN LEFT TO KLEBE ROAD TURN RIGHT TO EAGLE AVE TURN RIGHT TO KINGFISHER ROAD CROSS N2 R618 TURN RIGHT TO R66 TO NONGOMA PICK AND DROP AND RETURN TO THE SAME ROUTE.
12.17	ROUTE 24 FROM: MKUZE TAXI RANK TO ULUNDI TURN LEFT TO KLEBE ROAD TURN RIGHT TO EAGLE AVE TURN RIGHT KINGFISHER CROSS N2 TO R618 TURN RIGHT TO R66 TO ULUNDI PICK AND DROP AND RETURN TO THE SAME ROUTE.
12.18	ROUTE 25 FROM:MKUZE TAXI RANK TO HLABISA TAXI RANK TURN LEFT KLEBE ROAD TURN RIGHT TO EAGLE AVE TURN RIGHT TO KINGFISHER ROAD TURN LEFT TO N2 TURN RIGHT TO P450 TURN LEFT TO P470 TURN LEFT TO P235/2 TURN RIGHT TO HLABISA TAXI RANK PICK AND DROP AND RETURN TO THE SAME ROUTE.
12.19	ROUTE 26 FROM:MKUZE TAXI RANK TO MASHAVANE TURN LEFT TO KLEBE ROAD TURN RIGHT TO EAGLE AVE TURN RIGHT TO KINGFISHER TURN RIGHT TO N2 TURN RIGHT TO P522 TURN LEFT TO P522 TURN LEFT TO P443 TURN RIGHT D 1842 PICK AND DROP AND RETURN TO THE SAME ROUTE.
12.20	ROUTE 27 FROM:MKUZE TAXI RANK TO NDONSA TURN LEFT TO KLEBE ROAD TURN RIGHT TO EAGLE AVE TURN RIGHT TO KINGFISHER ROAD TURN RIGHT TO N2 TURN RIGHT TO P522 TURN RIGHT TO P449 PICK AND DROP AND RETURN TO THE SAE ROUTE.
12.21	ROUTE 28 FROM:MKUZE TAXI RANK TO MANGQUNGUBEZANA TURN LEFT KLEBE ROAD EAGLE AVE TURN LEFT TO KINGFISHER ROAD TURN LEFT TO P/8 TURN LEFT TO D 1887 PICK AND DROP AND RETURN TO THE SAME ROUTE.



## transport

Department:  
Transport  
Province of KwaZulu-Natal

## GAZETTE

LGKZNG16-2016-  
APR

REGION: ALL

12.22	ROUTE 30 FROM:MKUZE TAXI RANK TO BIVA TURN LEFT KLEBE ROAD TURN RIGHT EAGLE AVE TURN RIGHT KINGFISHER TURN RIGHT N2 TURN RIGHT P522 TURN P522 TURN P449 TURN LEFT D9 TURN RIGHT D21 STRAIGHT TO BIVA PICK & DROP AND RETURN ON THE SAME ROUTE.
12.23	ROUTE 31 FROM:MKUZE TAXI RANK TO GOLELA TURN LEFT KLEBE ROAD TURN RIGHT EAGLE AVE TURN RIGHT KINGFISHER TURN RIGHT N2 TURN RIGHT TO GOLELA PICK AND DROP AND RETURN ON THE SAME ROUTE.
12.24	ROUTE 32 FROM:MKUZE TAXI RANK TO STANGER TURN LEFT KLEBE ROAD TURN RIGHT EAGLE AVE TURN RIGHT KINGFISHER TURN LEFT N2 TURN RIGHT R102 A EMPANGENI, MTUNZINI, GINGINDLOVU, MANDENI TO MANDENI TO STANGER TAXI RANK AND RETURN ON THE SAME ROUTE.
12.25	ROUTE 33 FROM:MKUZE TAXI RANK TO MABUYAKHULU TURN LEFT KLEBE ROAD TURN RIGHT EAGLE AVE TURN RIGHT KINGFISHER TURN RIGHT N2 TURN RIGHT P522 TURN LEFT P443 TO MABUYAKHULU AND RETURN ON THE SAME ROUTE.
12.26	ROUTE 34 FROM:MKUZE TAXI RANK TO MABIBI TURN LEFT KLEBE ROAD TURN RIGHT EAGLE AVE TURN LEFT KINGFISHER TOP2-8 TURN RIGHT TO P23 TURN RIGHT TO P444 TURN LEFT TO R22 TURN RIGHT TO D1850 TO MABIBI PICK AND DROP AND RETURN ON THE SAME ROUTE.
12.27	ROUTE 35 FROM:MKUZE TAXI RANK TO EBUHLENI TURN LEFT KLEBE ROAD TURN RIGHT EAGLEAVE TURN RIGHT KINGFISHER CROSS N2 TO R618 TURN LEFT D180 TURN RIGHT TOD240 TURN RIGHT D1812 PICK AND DROP AND RETURN ON THE SAME ROUTE.
12.28	ROUTE 36 FROM:MKUZE TAXI RANK TO MANABA TURN LEFT KLEBE ROAD TURN RIGHT EAGLE AVE TURN LEFT KINGFISHER TURN LEFT P2-8 TURN TO P236 TURN RIGHT TO P444 TURN LEFT D1882 PICK AND DROP AND RETURN ON THE SAME ROUTE.
12.29	ROUTE 38 FROM:MKUZE TAXI RANK TO EKUKHANYENI TURN LEFT KLEBE ROAD TURN RIGHT EAGLE AVE TURN RIGHT KINGFISHER TURN RIGHT N2 TURN RIGHT P522 TURN LEFT P443 TO BHAMBANANA TURN RIGHT P443D1842 PICK AND DROP AND RETURN ON THE SAME ROUTE.
12.30	ROUTE 39 FROM:MKUZE TAXI RANK RANK TO GERMISTONE TAXI RANK TURN LEFT KLEBE ROAD TURN RIGHT EAGLE AVE TURN RIGHT KINGFISHER TURN RIGHT STRAIGHT TO PONGOLA, PIET RETIEF, ERMELO TURN RIGHT R23 TURN LEFT MURRAY STREET R29 TO BETHAL, TRICHARD, KINROSS, LEANDRA R51 PAUL KRUGER, HOUFWEG TURN LEFT TO VOORTRKKER TO BENONI RANK TURN LEFT TO R21 OR R17 TO GERMISTONE TAXI RANK AND RETURN ON THE SAME.
12.31	ROUTE 40 FROM:MKUZE TAXI RANK TO NQUTSHINI TURN LEFT KLEBE ROAD TURN RIGHT EAGLE AVE TURN RIGHT KINGFISHER TURN LEFT N2 TURN RIGHT R22 TURN RIGHT D675, PICK AND DROP AND RETURN ON THE SAME ROUTE.
12.32	ROUTE 41 FROM:MKUZE TAXI RANK TO VRYHEID TAXI RANK TURN LEFT KLEBE ROAD TURN EAGLE AVE TURN RIGHT N2 TURN LEFT R69 TURN LEFT R66 TURN RIGHT TO TAXI RANK AND RETURN ON THE SAME ROUTE.
12.33	ROUTE 42 FROM:MKUZE TAXI RANK TO EKHLEHLINI MKUZE N2 TURN RIGHT P522 BHAMBANANA TURN P443 TO D1841 TURN LEFT TO D1911 EKHLEHLINI CLINIC AND PICK AND DROP ON THE SAME ROUTES.
12.34	ROUTE 43 FROM:MKUZE TO DURBAN TAXI RANK TURN RIGHT EAGLE ROAD TURN LEFT N2 TURN RIGHT EMPANGENI MTHUNZINI GINGINDLOVU STANGER UHLALI SHAKASKRAAL TONGAAT VERULAM MOUNT EDGEMBE AVOCA TO DURBAN AND RETURN FROM MKUZE TAXI RANK TURN RIGHT EAGLE ROAD TURN LEFT TO DURBAN AND RETURN FROM MKUZE TAXI RANK TURN RIGHT EAGLE ROAD TURN LEFT TO DURBAN AND RETURN TO THE SAME ROUTES.



## transport

Department:  
Transport  
Province of KwaZulu-Natal

## GAZETTE

LGKZNG16-2016-  
APR

REGION: ALL

12.35	<p>ROUTE 44</p> <p>FROM:APPROVED TAXI RANK IN MKUZE TO KLERSDORP TURN LEFT KLEBE ROAD TURN RIGHT EAGLE ROAD TO RIGHT TO KINGFISH TURN RIGHT N2 STRAIGHT TO PONGOLO,PIET-RETIEF,ERMELO TURN RIGHT TO R23 TURN LEFT TO R21 TURN RIGHT TO R11 TURN LEFT TO MURRAY STREET R29 TO BETHAL TURN LEFT TO R29 TRIOCHARD,KINROSE ALENDRA TURN LEFT TO R50 TURN RIGHT TO N17 TURN LEFT TO N3 TURN LEFT TO N12 TURN LEFT TO ANDERSON.</p>
12.36	<p>ROUTE 45</p> <p>FROM APPROVED NDUMO TAXI RANK TO JOHANNESBURG TURN LEFT TO P443 TURN RIGHT TO d 1841 MANYISENI STRAIGHT TURN LEFT TO P443 TURN BHAMBANANA TURN RIGHT P522 TO JOZINI NKONKONI TURN RIGHT TO N2 PONGOLA PIET EMELO TURN RIGHT TO R23 TURN RIGHT TO R23 TURN LEFT TO MURRAY STREET R29 TO BETHAL,TRICHARD,KINROSE DEVON SPRINGS TURN RIGHT R51 PAUL KRUGER HOOFWEG TURN LEFT TO VOORTREKKER TO BENONI RANK TURN LEFT TO R21 TO BOKSBURG TURN RIGHT TO R29 OR N17 TO GERMANY TAXI RANK TURN TO LEFT PLANTATION STREET M2 TO JOHANNESBURG TURN LEFT RISSIK AND TURN RIGHT TO DIVILLIERS TO PARK CITY AND RETURN,OR TURN TO JOESLOVO TURN LEFT TO WOLMARANE TURN LEFT TO HARRISON TURN LEFT TO DEVILLIERS TO PARK CITY AND RETURN.</p>
12.37	<p>ROUTE 46</p> <p>FROM APPROVED TAXI RANK IN MKUZE TO WELKOM TURN LEFT KLEBE ROAD TURN EAGLE ROAD TURN RIGHT TO R11 TURN LEFT TO MURRAY STREET R29 BETHAL TRICHARD KINROSS,ALENDRA,DEVON, SPRING N17 TURN LEFT TO N3 TURN LEFT TO N12 CARITONVILLE POTCHEPSTROOM TO WELKOM RANK AND RETURN.</p>



## transport

Department:  
Transport  
Province of KwaZulu-Natal

## GAZETTE

LGKZNG16-2016-  
APR

REGION: ALL

1) <b>Application Number:</b> APP0047548	2) <b>Gazette Number:</b> LGKZNG16-2016-APR
3) <b>Applicant:</b> AD NCANANA <b>ID NO.</b> 6203310348085 <b>Association:</b> NOT AVAILABLE	4) <b>Applicant Address:</b> PO BOX 2808 PINETOWN KWA ZULU NATAL 3610
5) <b>Existing Licence Holder:</b> NOT APPLICABLE <b>ID NO.</b> NOT APPLICABLE	6) <b>Existing Licence Holder Address:</b> NOT APPLICABLE
7) <b>Type of application:</b> NEW OPERATING LICENCE	8) <b>Operating Licence Number:</b> NOT AVAILABLE
9) <b>Vehicle Type:</b> NOT AVAILABLE	10) 1 x 0 (SEATED) + 0 (STANDING)
11) <b>Region:</b> DURBAN WEST	
12.1	STARTING AT 06H00 FROM HOUSE 20401 MHLATHUZANA RD, THEN YOU TAKE LEFT TO JOIN NKAIMULO RD BACK TO JOIN ZILWELWE RD TO TSHELIMNYAMA RD BY RIGHT TO 12CROSS STREET, THEN YOU CROSS MILKY LANE TO JOIN MERCURY CRESCENT STRAIGHT TO A SCHOOLM CALLED MARIANRIDGE PRIMARY SCHOOL, OFF LOAD THE COMMUTERS BY 7:30AM AND PARK UNTIL 2:30PM AS A PICK UP TIME AND TAKE COMMUTERS BACK HOME USING SAME ROUTE.



## transport

Department:  
Transport  
Province of KwaZulu-Natal

## GAZETTE

LGKZNG16-2016-  
APR

REGION: ALL

1) <b>Application Number:</b> APP0047550	2) <b>Gazette Number:</b> LGKZNG16-2016-APR
3) <b>Applicant:</b> S MSOMI <b>ID NO.</b> 4705065222085 <b>Association:</b> NOT AVAILABLE	4) <b>Applicant Address:</b> PO BOX 50043 PINETOWN KWA ZULU NATAL 3600
5) <b>Existing Licence Holder:</b> NOT APPLICABLE <b>ID NO.</b> NOT APPLICABLE	6) <b>Existing Licence Holder Address:</b> NOT APPLICABLE
7) <b>Type of application:</b> NEW OPERATING LICENCE	8) <b>Operating Licence Number:</b> NOT AVAILABLE
9) <b>Vehicle Type:</b> NOT AVAILABLE	10) 1 x 0 (SEATED) + 0 (STANDING)
11) <b>Region:</b> DURBAN CENTRAL	
12.1	STARTING FROM 29545 TSHELIMNYAMA GO STRAIGHT WITH UMHLATHUZA RD AND PICK UP COMMUTERS, TURN RIGHT INTO NKAIMULO RD AND PICK UP COMMUTERS. TURN RIGHT INTO DLAMINI RD, PICK UP COMMUTERS AND THEN STRAIGHT TO MARIANRIDGE PRIMARY SCHOOL TO DROP THE COMMUTERS.



## transport

Department:  
Transport  
Province of KwaZulu-Natal

## GAZETTE

LGKZNG16-2016-  
APR

REGION: ALL

1) <b>Application Number:</b> APP0047553	2) <b>Gazette Number:</b> LGKZNG16-2016-APR
3) <b>Applicant:</b> KHOMBAYENA ALSON SIBIYA <b>ID NO.</b> 5706235764088 <b>Association:</b> NONGOMA TAXI ASSOCIATION	4) <b>Applicant Address:</b> PO BOX 1851 NONGOMA` 3950
5) <b>Existing Licence Holder:</b> BB MTSHALI <b>ID NO.</b> 6801045527087	6) <b>Existing Licence Holder Address:</b> P.O. BOX 358 NONGOMA KWAZULU-NATAL KWA-ZULU NATAL 3950
7) <b>Type of application:</b> NORMAL TRANSFER	8) <b>Operating Licence Number:</b> LKNKZN0110609
9) <b>Vehicle Type:</b> NOT AVAILABLE	10) 1 x 14 (SEATED) + 0 (STANDING)
11) <b>Region:</b> ZULULAND	
12.1	<p><b>ROUTE 1</b> NONGOMA TAXI ASSOCIATION FROM NONGOMA TO DURBAN</p> <p>From an approved Nongoma Taxi Rank, turn right to Nongoma Main Road into R66, proceed along R66 and pass Ulundi and Melmoth (No drop or pick up will be made). Proceed into R34 and pass Ndundulu and turn right into R66 and pass Eshowe. From Eshowe town turn left to Total Garage (which is refreshment area. No drop or picks up will be made). Proceed along R66 and pass Gingindlovu (No drop or pick up will be made), and proceed to Dokodweni N2 on-ramp turn right and join N2 Toll Road, pass through Umvoti Plaza and pass Ballito and turn into right into M4 (drop may be made, no pick ups), and proceed along M4 to Durban into Ordinance Road, turn left into Soldiers Way (drop off at the Kings Gate), turn right into Leopold Road reaching Warwick Avenue, turn right and (drop can be made at Market, no pick-ups, no pick-ups. Proceed to Albert Road and turn right to Umngeni Road, and exit left to Osborne Street at the approved Taxi Rank. Off load, load and return along the forward route in reverse.</p> <p>1.1 ALTERNATIVE ROUTE NO.1 From approved Taxi Rank in Nongoma follow route as per no.1 above up to Ballito, proceed along N2 Toll Road through Umvoti Plaza and exit to R102 at the Gateway Mall to Umngeni Road, turn left and drop off at the Durban Station, proceed to Leopold Road and drop off at King's Gate and proceed along as detailed above.</p> <p>1.2 ALTERNATIVE ROUTE NO.2 From approved Taxi Rank in Nongoma, proceed to N2 Toll Road, exiting left into N3. Proceed along N3, exit to M13. Drop-off at Engen Garage, cross over to Warwick Avenue, into Alice Road (drop will be made at Grey Street), proceed to an approved rank at Osborne Street and return along route number 1 above.</p>
12.2	<p><b>Route 2.</b> FROM NONGOMA TO NEWCASTLE</p> <p>From Nongoma Taxi Rank, turn left into R618, proceed along R618 to Ngome (Drop only), and turn left into R69, and cross over to R33 along Vryheid. Proceed along R33 and Blood River T-junction turn right into R34 proceed along R34 to Utrecht (drop can be made only). proceed along R34 and pass Osizweni and Madadeni (no drop only) and proceed to Newcastle, into Newcastle Taxi Rank. Off load, load and return along the forward route in reverse.</p>
12.3	<p><b>ROUTE 3.</b> FROM NONGOMA TO VRYHEID</p> <p>From Nongoma Taxi Rank, turn left into R618, proceed along R618 to Ngome (Drop can be made only), proceed along R618 and turn left into R69, proceed along to Vryheid Taxi Rank. Offload, load and return along forward route in reverse.</p>





## transport

Department:  
Transport  
Province of KwaZulu-Natal

## GAZETTE

LGKZNG16-2016-  
APR

REGION: ALL

12.4	<p>ROUTE 4 FROM NONGOMA TO PONGOLA</p> <p>From Nongoma Taxi Rank, turn right into R66, proceed along R66 and pass Mahlangasi (drop can be made), and proceed to Magudu along R66, at the T junction turn left along N2 Road, entering town, and turn right to the approved Taxi Rank in Pongola. Off-load, load and return along forward route in reverse.</p>
12.5	<p>ROUTE 5. FROM NONGOMA TO MKHUZE</p> <p>From Nongoma Taxi Rank, turn left to Main Road and proceed to the junction and take right along R618 at Siphambanweni, turn left along P234, and pass Ekuthokozeni (pick-ups is made subject to condition 5 below), proceed along P234 (Bhanganomona pick-ups is made subject to condition 5 below) to N2 and cross over to N2 to Mkhuze Main Road and turn left to approved taxi rank at Mkhuze. Offload and load return along the forward route in reverse.</p>
12.6	<p>Route 6. FROM NONGOMA TO EMPANGENI</p> <p>From Nongoma Taxi Rank turn left to the Main Road at the junction turn right along R618, and pass along Buxeden and Hlabisa (no pick and drop made), proceed to Matubatuba, at the N2 junction, turn right into N2 and proceed to Richards Bay (drop is made, no pick ups). Proceed along R34 to Empangeni and drop off only passengers at 'B' Rank and proceed to 'A' Rank. Off-load, load and return along the forward route in reverse.</p> <p>6.1.ALTERNATIVE ROUTE</p> <p>From Nongoma Taxi Rank, turn right along R66 and pass Ulundi (No pick or drop) and proceed to Melmoth along R66 and drop will be made only. Proceed along R34 to Ndundulu (drop only), and proceed along R34 to Empangeni. Offload and load at Empangeni 'A' Rank and return along the forward route in reverse.</p>
12.7	N /A
12.8	N /A
12.9	N /A
12.10	N /A



## transport

Department:  
Transport  
Province of KwaZulu-Natal

## GAZETTE

LGKZNG16-2016-  
APR

REGION: ALL

1) <b>Application Number:</b> APP0047577	2) <b>Gazette Number:</b> LGKZNG16-2016-APR
3) <b>Applicant:</b> MP JINGELA <b>ID NO.</b> 4510065456083 <b>Association:</b> KWANDENGEZI TAXI OWNERS ASSOCIATION	4) <b>Applicant Address:</b> PO BOX 13776 KWANDENGEZI, PINETOWN KWA ZULU NATAL 3607
5) <b>Existing Licence Holder:</b> NOT APPLICABLE <b>ID NO.</b> NOT APPLICABLE	6) <b>Existing Licence Holder Address:</b> NOT APPLICABLE
7) <b>Type of application:</b> NEW OPERATING LICENCE	8) <b>Operating Licence Number:</b> LKNKZN0120710
9) <b>Vehicle Type:</b> NOT AVAILABLE	10) 1 x 15 (SEATED) + 0 (STANDING)
11) <b>Region:</b> DURBAN WEST	
12.1	<p>1. KWANDENGEZI TO PINETOWN AND RETURN</p> <p>1.1 From KwanDengezi Taxi Rank in Tom-Tom Road, right into and along Old Richmond Road (MR518 which becomes MR468), turn left into the M1, proceed into and along Richmond Road, into Westmead and back into Richmond Road, into and along Old Main Road, turn right into Anderson Street Taxi Rank in Pinetown, and return to KwanDengezi Taxi Rank generally along the same route in the opposite direction.</p> <p>1.2 KwanDengezi to New Germany and return: From KwanDengezi Taxi Rank in Tom-Tom Road, right into and along Old Richmond Road, turn left into the M1, proceed into and along Richmond Road, into and along Old Main Road, into Crompton Street, into Shepstone Road (M32), into Eston Road and proceed to the Anderson Street Taxi Rank along Crompton Street, Lauth Road, Glenugie Road, Old Main Road into Anderson Street and return to KwanDengezi Taxi Rank generally along the same route in the opposite direction.</p>
12.2	<p>2. KWANDENGEZI TO DURBAN AND RETURN.</p> <p>2.1 From KwanDengezi Taxi Rank in Tom-Tom Road, right into and along Old Main Road, into the M1 which becomes Higginson Highway in an Easterly direction and proceed into Grimsby Road, into South Coast Road, into M7, into Umbilo Road, into Warwick Avenue, into Alice Street, left into Leopold Street and proceed to Cannongate Taxi Rank, and return to KwanDengezi Taxi Rank generally along the same route in the opposite direction.</p> <p>2.2 From KwanDengezi Taxi Rank in Tom-Tom Road, right into and along Old Richmond Road (MR518 which becomes MR468), turn left into M1, proceed into and along Richmond Road to the on-ramp to the N3, turn right onto the N3 and proceed along the Western Freeway (East) into Old Dutch Road, into Alice Street, into Soldiers' Way, right into Queen Street, into Pine Street, into Russel Street, left into Leopold Street and proceed to Cannongate Taxi Rank, and return to KwanDengezi Taxi Rank generally along the same route in the opposite direction.</p>



## transport

Department:  
Transport  
Province of KwaZulu-Natal

## GAZETTE

LGKZNG16-2016-  
APR

REGION: ALL

1) <b>Application Number:</b> APP0047580	2) <b>Gazette Number:</b> LGKZNG16-2016-APR
3) <b>Applicant:</b> SS GUMEDE <b>ID NO.</b> 8308265418086 <b>Association:</b> FOLWENI TAXI ASSOCIATION	4) <b>Applicant Address:</b> PO BOX23272 ISIPINGO 4125
5) <b>Existing Licence Holder:</b> NG SHABANE <b>ID NO.</b> 6412230567084	6) <b>Existing Licence Holder Address:</b> P O BOX 23272 ISIPINGO DURBAN KWA-ZULU NATAL 4110
7) <b>Type of application:</b> NORMAL TRANSFER	8) <b>Operating Licence Number:</b>
9) <b>Vehicle Type:</b> MINIBUS	10) 1 x 15 (SEATED) + 0 (STANDING)
11) <b>Region:</b> NINGIZMU 1	
12.1	<p>FOLWENI TO ISIPINGO</p> <p>From Isipingo Rank on Jadwat Street, right Old Main Road, turn right to M35, proceed towards Malukazi Township, after passing Mbhokodweni Bridge, dropping and picking of passengers going to Folweni, passing Ematsheni Amhlophe, Nsimbini, Police Station, Nkonka Reserve, Dodoza Reserve, Folweni Garage, Folweni Police Station, turn left Ndabezitha Road, into Folweni Taxi Rank and return back on the same route.</p>
12.2	<p>FOLWENI TO JACOBS</p> <p>From Folweni Taxi Rank on Ndabezitha Road, proceed along Ndabezitha Road, turn right M35, turn left to Old Main Road, into Jeffels Road, into Wilcox Road, pass Trade Centre, turn right to Prospecton Road, turn left into N2, pass Durban International Airport, left into Inkosi Albert Luthuli Highway, turn off Merewent, right Duranta Road, turn left Lansdowne Road, right Lerwick Road, left Chamberlain Road, left Bluff Road, turn right Blafour Road, proceed straight then turn left into Teakwood Road, into Jacobs Road, turn around at the M4 Interchange, back along Balfour Road, right into Quality Street, left M4 / Inkosi Albert Luthuli Highway, left N2, right Prospecton Road, left Old Main Road, right to Jadwat Street, into Isipingo Taxi Rank.</p>
12.3	<p>FOLWENI TO PROSPECTON</p> <p>From an approved Taxi Rank in Folweni, proceed along Ndabezitha Road, turn right M35, proceed along M35, left into Old Main Road, turn right Jeffels Road, into Joyner Road, pass Toyota Company, turn left to The Avenue East, turn right Prospecton Road, left Old Main Road, right Jadwat Street, to an approved Rank at Isipingo.</p>
12.4	<p>FOLWENI TO WINKELSPRUIT</p> <p>From Folweni Taxi Rank, proceed along Ndabezitha Road, right to M35, left Old Main Road, turn right Jeffels Road, into Joyner Road, turn right into Kingsway, over Mbhokodweni Bridge, pass Athlone Park, Kingsway Hospital, proceed along R102, pass Amanzimtoti, Warner Beach, Doonside, turn around at the Winkelspruit Testing Centre, along R102, becoming Kingsway, into Prospecton Road, left Old Main Road, right Jadwat Street into Rank.</p>
12.5	<p>FOLWENI TO DURBAN</p> <p>Starting point on D994, passing Department of Agriculture, Njapha Store, Zamakahle Store, Charles Sableo High School, Nathanien HP School, turn right R603, left M35, left Old Main Road, into Jeffels Road, into Wilcox Road, pass Trade Centre, right R102/Prospecton Road, left N2, left into M4, left Moore Road, right Warwick Avenue, into University Avenue and proceed to the University Car Park Rank.</p> <p>Return trip: from University Avenue, turn right Lancers Road, left Wills Road, left Syringa Road, left Berea Road, into West Street, right Park Street, into M4 / Inkosi Albert Luthuli Highway, left N2, pass Durban International Airport, turn right Prospecton Road, left Wilcox Road, into Jeffels Road, right M35, passing Malukazi Township, after Mbhokodweni Bridge, pick and drop off passengers, left Ndabezitha Road and rank at Folweni Taxi Rank.</p>



## transport

Department:  
Transport  
Province of KwaZulu-Natal

## GAZETTE

LGKZNG16-2016-  
APR

REGION: ALL

1) <b>Application Number:</b> APP0047597	2) <b>Gazette Number:</b> LGKZNG16-2016-APR
3) <b>Applicant:</b> TH GUMEDE <b>ID NO.</b> 7512250682082 <b>Association:</b> MAFUNZE MPUMUZA INADI INCWADI T.O.A	4) <b>Applicant Address:</b> PO BOX 1979 PMBURG 3200
5) <b>Existing Licence Holder:</b> FA GUMEDE <b>ID NO.</b> 7001105476080	6) <b>Existing Licence Holder Address:</b> PO BOX 1979 PIETERMARITZBURG KWAZULU NATAL  3200
7) <b>Type of application:</b> NORMAL TRANSFER	8) <b>Operating Licence Number:</b>
9) <b>Vehicle Type:</b> MINIBUS	10) 1 x 15 (SEATED) + 0 (STANDING)
11) <b>Region:</b> UMGUNGUNDLOVU	
12.1	<p>ROUTE 8 ELANDSKOP INBOUND Route Description From (Origin) : Elandskop – Zondi Store Taxi Terminus MR7/ D1123 (KPV0023) To (Destination) : Berg Street Rank – below East (KPC0028) Route : D1122, MR7, Moses Mabhida (Edendale), Langalibalele (Longmarket), Retief, Hoosen Haffeejee (Berg) OUTBOUND From (Origin) : East Street Rank No.5 – below East (KPC0028) To (Destination) : Elandskop – Zondi Store Taxi Terminus MR &amp;/D1122 (KPV0023) Route : Hoosen Haffeejee (Berg), Masukwana (East), Boom, Pietermaritz, Pine, Moses Mabhida (Edendale), MR7, D1122 ALTERNATIVE ROUTINGS None RESTRICTION None SPECIAL CONDITIONS None DISPUTES AGAINST MAFUNZE, MPUMUZA, INADI, INCWADI TAXI ASSOCIATION</p>
12.2	<p>ROUTE 7 DINDI INBOUND From (Origin) : Dindi Terminus – D1126 (KPV0068) To (Destination) : East Street Clinic Rank – East off Boom (KPC0084) Route : D1126, MR7, Moses Mabhida (Edendale), Langalibalele (Longmarket), Retief, Hoosen Haffeejee (Berg), Masukwana (East) OUTBOUND From (Origin) : East Street Clinic Rank – East off Boom (KPC0084) To (Destination) : Dindi Terminus – (KPV0068) Route : Masukwana (East), Boon, Pine, Moses Mabhida (Edendale), MR7, D1126 ALTERNATIVE ROUTINGS None RESTRICTION None SPECIAL CONDITIONS None DISPUTES AGAINST MAFUNZE, MPUMUZA, INADI, INCWADI TAXI ASSOCIATION None</p>



## transport

Department:  
Transport  
Province of KwaZulu-Natal

## GAZETTE

LGKZNG16-2016-  
APR

REGION: ALL

12.3	<p>ROUTE 1 MAFUNZE – PIETERMARITZBURG</p> <p>INBOUND (FORWARD) From (Origin) : Mafunze Route Via : D1123, D1124, MR 7, Edendale, Longmarket, Retief, Berg " To (Destination) : Berg Street Rank No. 5 – below East (KPC0028)"</p> <p>OUTBOUND (RETURN) From (Origin) : Berg Street Rank No. 5 - below East (KPC0028)" Route Via : Berg, East, Pietermaritz, Pine, Keate, Edendale, MR 7, D1124, D1123 To (Destination) : Mafunze – D1123(KPV0036)</p>
12.4	<p>ROUTE 2 GIBSON GATE TO PITERMARITZBURG</p> <p>INBOUND (FORWARD) From (Origin) : Gibson Gate Terminus – Sevontein Prison (KPV0032)" Route Via : Unnamed Road, D1124, MR7, Edendale, Longmarket, Retief, Berg To (Destination) : Berg Street Rank No.5 – below East (KPC0028)"</p> <p>OUTBOUND (RETURN) From (Origin) : Berg Street Rank, No. 5 below East (KPC0028)" Route Via : Berg, East, Pietermaritz, Pine, Keate, Edendale, MR 7, D1124, Unnamed Road To (Destination): Gibson Gate Terminus – Sevontein Prison (KPV0032)"</p>
12.5	<p>ROUTE 3 ZONDI STORE TO PIETERMARITZBURG</p> <p>INBOUND (FORWARD) From (Origin) : Mafakathini – Zondi Store – D1122/P 402 (KPV0012)" Route Via : D1122, MR7, Edendale, Longmarket, Retief, Berg" To (Destination) : Berg Street Rank No.5 – below East (KPC0028)"</p> <p>OUTBOUND (RETURN) From (Origin) : Berg Street Rank No.5 below East (KPC0028)" Route Via : Berg, East, Pietermaritz, Pine, Keate, Edendale, MR7, D112 To (Destination) : Mafakathini – Zondi Store – D1122/P402 (KPV0012)"</p>
12.6	<p>ROUTE 4 MASWAZINI TO PIETERMARITZBURG</p> <p>INBOUND (FORWARD) From (Origin) : Maswazini Terminus – D1139 (KPV0084)" Route Via : D1139, P402, MR7, Edendale, Longmarket, Retief, Berg" To (Destination) : Berg Street Rank No.5 – below East (KPC0028)"</p> <p>OUTBOUND (RETURN) "From (Origin) : Berg Street Rank No.5 below East (KPC0028)" "Route Via : Berg, East, Pietermaritz, Pine, Keate, Edendale, MR7, " D1139 "To (Destination) : Maswazini Terminus – D1139 (KPV0084)"</p>



## transport

Department:  
Transport  
Province of KwaZulu-Natal

## GAZETTE

LGKZNG16-2016-  
APR

REGION: ALL

12.7	<p>ROUTE 5 MAGWAGWA TO PIETERMARITZBURG</p> <p>INBOUND (FORWARD) From (Origin) : Magwagwa Terminus – P390 (KPV0016)" Route Via : P390, P399, MR7, Edendale, Longmarket, Retief, Berg" To (Destination) : East Street Clinic Rank – East of Boom (KPC0084)"</p> <p>OUTBOUND (RETURN) From (Origin) : East Street Clinic Rank- East off Boom (KPC0084)" Route Via : East, Boom, Pine, Keate, Edendale, MR7, P390, P399" To (Destination) : Magwagwa Terminus – P390 (KPV0016)"</p>
12.8	<p>ROUTE 6 TAFULENI TO PIETERMARITZBURG</p> <p>INBOUND (FORWARD) "From (Origin) : Tafuleni Terminus – D1128 (KPV0062)" "Route Via : D1128, MR7, Edendale, Longmarket, Retief, Berg, East" "To (Destination) : East Street Clinic Rank – East of Boom (KPC0084)"</p> <p>OUTBOUND (RETURN) "From (Origin) : East Street Clinic Rank- East off Boom (KPC0084)" "Route Via : East, Boom, Pine, Keate, Edendale, MR7, D1128" "To (Destination) : Tafuleni Terminus – D1128 (KPV0062)"</p>



## transport

Department:  
Transport  
Province of KwaZulu-Natal

## GAZETTE

LGKZNG16-2016-  
APR

REGION: ALL

1) <b>Application Number:</b> APP0047598	2) <b>Gazette Number:</b> LGKZNG16-2016-APR
3) <b>Applicant:</b> TN GUMEDE <b>ID NO.</b> 7512250682082 <b>Association:</b> MAFUNZE MPUMUZA INADI INCWADI T.O.A	4) <b>Applicant Address:</b> PO BOX 1979 PMBURG 3200
5) <b>Existing Licence Holder:</b> FA GUMEDE <b>ID NO.</b> 7001105476080	6) <b>Existing Licence Holder Address:</b> PO BOX 1979 PIETERMARITZBURG KWAZULU NATAL  3200
7) <b>Type of application:</b> NORMAL TRANSFER	8) <b>Operating Licence Number:</b>
9) <b>Vehicle Type:</b> MINIBUS	10) 1 x 15 (SEATED) + 0 (STANDING)
11) <b>Region:</b> UMGUNGUNDLOVU	
12.1	<p>ROUTE 8 ELANDSKOP INBOUND Route Description From (Origin) : Elandskop – Zondi Store Taxi Terminus MR7/ D1123 (KPV0023) To (Destination) : Berg Street Rank – below East (KPC0028) Route : D1122, MR7, Moses Mabhidia (Edendale), Langalibalele (Longmarket), Retief, Hoosen Haffeejee (Berg) OUTBOUND From (Origin) : East Street Rank No.5 – below East (KPC0028) To (Destination) : Elandskop – Zondi Store Taxi Terminus MR &amp;/D1122 (KPV0023) Route : Hoosen Haffeejee (Berg), Masukwana (East), Boom, Pietermaritz, Pine, Moses Mabhidia (Edendale), MR7, D1122 ALTERNATIVE ROUTINGS None RESTRICTION None SPECIAL CONDITIONS None DISPUTES AGAINST MAFUNZE, MPUMUZA, INADI, INCWADI TAXI ASSOCIATION</p>
12.2	<p>ROUTE 7 DINDI INBOUND From (Origin) : Dindi Terminus – D1126 (KPV0068) To (Destination) : East Street Clinic Rank – East off Boom (KPC0084) Route : D1126, MR7, Moses Mabhidia (Edendale), Langalibalele (Longmarket), Retief, Hoosen Haffeejee (Berg), Masukwana (East) OUTBOUND From (Origin) : East Street Clinic Rank – East off Boom (KPC0084) To (Destination) : Dindi Terminus – (KPV0068) Route : Masukwana (East), Boon, Pine, Moses Mabhidia (Edendale), MR7, D1126 ALTERNATIVE ROUTINGS None RESTRICTION None SPECIAL CONDITIONS None DISPUTES AGAINST MAFUNZE, MPUMUZA, INADI, INCWADI TAXI ASSOCIATION None</p>
12.3	<p>ROUTE 00 CHARTER SERVICE From Mafunze, Mpumuza, Inadi, Incwadi Taxi Rank to point within the Province of KZN only. No picking up or setting down of passengers en route.</p>





## transport

Department:  
Transport  
Province of KwaZulu-Natal

## GAZETTE

LGKZNG16-2016-  
APR

REGION: ALL

12.4	<p>ROUTE 1 MAFUNZE – PIETERMARITZBURG</p> <p>INBOUND (FORWARD) From (Origin) : Mafunze Route Via : D1123, D1124, MR 7, Edendale, Longmarket, Retief, Berg " To (Destination) : Berg Street Rank No. 5 – below East (KPC0028)"</p> <p>OUTBOUND (RETURN) From (Origin) : Berg Street Rank No. 5 - below East (KPC0028)" Route Via : Berg, East, Pietermaritz, Pine, Keate, Edendale, MR 7, D1124, D1123 To (Destination) : Mafunze – D1123(KPV0036)</p>
12.5	<p>ROUTE 2 GIBSON GATE TO PITERMARITZBURG</p> <p>INBOUND (FORWARD) From (Origin) : Gibson Gate Terminus – Sevontein Prison (KPV0032)" Route Via : Unnamed Road, D1124, MR7, Edendale, Longmarket, Retief, Berg To (Destination) : Berg Street Rank No.5 – below East (KPC0028)"</p> <p>OUTBOUND (RETURN) From (Origin) : Berg Street Rank, No. 5 below East (KPC0028)" Route Via : Berg, East, Pietermaritz, Pine, Keate, Edendale, MR 7, D1124, Unnamed Road To (Destination): Gibson Gate Terminus – Sevontein Prison (KPV0032)"</p>
12.6	<p>ROUTE 3 ZONDI STORE TO PIETERMARITZBURG</p> <p>INBOUND (FORWARD) From (Origin) : Mafakathini – Zondi Store – D1122/P 402 (KPV0012)" Route Via : D1122, MR7, Edendale, Longmarket, Retief, Berg" To (Destination) : Berg Street Rank No.5 – below East (KPC0028)"</p> <p>OUTBOUND (RETURN) From (Origin) : Berg Street Rank No.5 below East (KPC0028)" Route Via : Berg, East, Pietermaritz, Pine, Keate, Edendale, MR7, D112 To (Destination) : Mafakathini – Zondi Store – D1122/P402 (KPV0012)"</p>
12.7	<p>ROUTE 4 MASWAZINI TO PIETERMARITZBURG</p> <p>INBOUND (FORWARD) From (Origin) : Maswazini Terminus – D1139 (KPV0084)" Route Via : D1139, P402, MR7, Edendale, Longmarket, Retief, Berg" To (Destination) : Berg Street Rank No.5 – below East (KPC0028)"</p> <p>OUTBOUND (RETURN) "From (Origin) : Berg Street Rank No.5 below East (KPC0028)" "Route Via : Berg, East, Pietermaritz, Pine, Keate, Edendale, MR7, " D1139 "To (Destination) : Maswazini Terminus – D1139 (KPV0084)"</p>



## transport

Department:  
Transport  
Province of KwaZulu-Natal

## GAZETTE

LGKZNG16-2016-  
APR

REGION: ALL

12.8	<p>ROUTE 5 MAGWAGWA TO PIETERMARITZBURG</p> <p>INBOUND (FORWARD) From (Origin) : Magwagwa Terminus – P390 (KPV0016)" Route Via : P390, P399, MR7, Edendale, Longmarket, Retief, Berg" To (Destination) : East Street Clinic Rank – East of Boom (KPC0084)"</p> <p>OUTBOUND (RETURN) From (Origin) : East Street Clinic Rank- East off Boom (KPC0084)" Route Via : East, Boom, Pine, Keate, Edendale, MR7, P390, P399" To (Destination) : Magwagwa Terminus – P390 (KPV0016)"</p>
12.9	<p>ROUTE 6 TAFULENI TO PIETERMARITZBURG</p> <p>INBOUND (FORWARD) "From (Origin) : Tafuleni Terminus – D1128 (KPV0062)" "Route Via : D1128, MR7, Edendale, Longmarket, Retief, Berg, East" "To (Destination) : East Street Clinic Rank – East of Boom (KPC0084)"</p> <p>OUTBOUND (RETURN) "From (Origin) : East Street Clinic Rank- East off Boom (KPC0084)" "Route Via : East, Boom, Pine, Keate, Edendale, MR7, D1128" "To (Destination) : Tafuleni Terminus – D1128 (KPV0062)"</p>



## transport

Department:  
Transport  
Province of KwaZulu-Natal

## GAZETTE

LGKZNG16-2016-  
APR

REGION: ALL

1) <b>Application Number:</b> APP0047600	2) <b>Gazette Number:</b> LGKZNG16-2016-APR
3) <b>Applicant:</b> TH GUMEDE <b>ID NO.</b> 7512250682082 <b>Association:</b> MAFUNZE MPUMUZA INADI INCWADI T.O.A	4) <b>Applicant Address:</b> PO BOX 1979 PMBURG 3200
5) <b>Existing Licence Holder:</b> FA GUMEDE <b>ID NO.</b> 7001105476080	6) <b>Existing Licence Holder Address:</b> PO BOX 1979 PIETERMARITZBURG KWAZULU NATAL  3200
7) <b>Type of application:</b> NORMAL TRANSFER	8) <b>Operating Licence Number:</b>
9) <b>Vehicle Type:</b> MINIBUS	10) 1 x 15 (SEATED) + 0 (STANDING)
11) <b>Region:</b> UMGUNGUNDLOVU	
12.1	<p>ROUTE 8 ELANDSKOP INBOUND Route Description From (Origin) : Elandskop – Zondi Store Taxi Terminus MR7/ D1123 (KPV0023) To (Destination) : Berg Street Rank – below East (KPC0028) Route : D1122, MR7, Moses Mabhida (Edendale), Langalibalele (Longmarket), Retief, Hoosen Haffeejee (Berg) OUTBOUND From (Origin) : East Street Rank No.5 – below East (KPC0028) To (Destination) : Elandskop – Zondi Store Taxi Terminus MR &amp;/D1122 (KPV0023) Route : Hoosen Haffeejee (Berg), Masukwana (East), Boom, Pietermaritz, Pine, Moses Mabhida (Edendale), MR7, D1122 ALTERNATIVE ROUTINGS None RESTRICTION None SPECIAL CONDITIONS None DISPUTES AGAINST MAFUNZE, MPUMUZA, INADI, INCWADI TAXI ASSOCIATION</p>
12.2	<p>ROUTE 7 DINDI INBOUND From (Origin) : Dindi Terminus – D1126 (KPV0068) To (Destination) : East Street Clinic Rank – East off Boom (KPC0084) Route : D1126, MR7, Moses Mabhida (Edendale), Langalibalele (Longmarket), Retief, Hoosen Haffeejee (Berg), Masukwana (East) OUTBOUND From (Origin) : East Street Clinic Rank – East off Boom (KPC0084) To (Destination) : Dindi Terminus – (KPV0068) Route : Masukwana (East), Boon, Pine, Moses Mabhida (Edendale), MR7, D1126 ALTERNATIVE ROUTINGS None RESTRICTION None SPECIAL CONDITIONS None DISPUTES AGAINST MAFUNZE, MPUMUZA, INADI, INCWADI TAXI ASSOCIATION None</p>



## transport

Department:  
Transport  
Province of KwaZulu-Natal

## GAZETTE

LGKZNG16-2016-  
APR

REGION: ALL

12.3	<p>ROUTE 9 DEEPDALE INBOUND From (Origin) : Deepdale To (Destination) : Berg Street Rank No9.5 – below East (KPC0028) Route : P124, MR7, Moses Mabhida (Edendale), Langelibalele (Longmarket), Retief, Hoosen Haffeejee (Berg) OUTBOUND From (Origin) : Berg Street Rank No.5 – below East (KPC0028)" To (Destination) : Deepdale Route : Hoosen Haffeejee (Berg), Masukwana (East), Pietermaritz, Pine, Moses Mabhida (Edendale), MR7, P124</p> <p>ALTERNATIVE ROUTINGS None RESTRICTION None SPECIAL CONDITIONS None DISPUTES AGAINST MAFUNZE, MPUMUZA, INADI, INCWADI TAXI ASSOCIATION None</p>
12.4	<p>ROUTE 10 NCWADI INBOUND From (Origin) : Ncwadi To (Destination) : Berg Street Rank No.5 – below East (KPC0028) Route : P121, MR7, Moses Mabhida (Edendale), Langelibalele (Longmarket), Retief, Hoosen Haffeejee (Berg) OUTBOUND From (Origin) : Berg Street Rank No.5 – below East (KPC0028) To (Destination) : Ncwadi Route : Hoosen Haffeejee (Berg), Masukwana (East), Pietermaritz, Pine, Moses Mabhida (Edendale), MR7, P121</p> <p>DISPUTES AGAINST MAFUNZE, MPUMUZA, INADI, INCWADI TAXI ASSOCIATION None</p>
12.5	<p>ROUTE 11 QANDA INBOUND From (Origin) : Qanda Terminus – D1127 (KPV0065) To (Destination) : East Street Clinic Rank – East off Boom (KPC0084) Route : D1127, MR7, Moses Mabhida (Edendale), Langelibalele (Longmarket), Retief, Hoosen Haffeejee (Berg), Masukwana (East) OUTBOUND From (Origin) : East Street Clinic Rank – East off Boom (KPC0084) To (Destination) : Qanda Terminus – D1127 (KPV0065) Route : Masukwana (East), Boom, Pine, Moses Mabhida (Edendale) MR7, D1127 ALTERNATIVE ROUTINGS None RESTRICTION None SPECIAL CONDITIONS None DISPUTES AGAINST MAFUNZE, MPUMUZA, INADI, INCWADI TAXI ASSOCIATION None</p>



## transport

Department:  
Transport  
Province of KwaZulu-Natal

## GAZETTE

LGKZNG16-2016-  
APR

REGION: ALL

12.6	<p>ROUTE 1 MAFUNZE – PIETERMARITZBURG</p> <p>INBOUND (FORWARD) From (Origin) : Mafunze Route Via : D1123, D1124, MR 7, Edendale, Longmarket, Retief, Berg " To (Destination) : Berg Street Rank No. 5 – below East (KPC0028)"</p> <p>OUTBOUND (RETURN) From (Origin) : Berg Street Rank No. 5 - below East (KPC0028)" Route Via : Berg, East, Pietermaritz, Pine, Keate, Edendale, MR 7, D1124, D1123 To (Destination) : Mafunze – D1123(KPV0036)</p>
12.7	<p>ROUTE 2 GIBSON GATE TO PITERMARITZBURG</p> <p>INBOUND (FORWARD) From (Origin) : Gibson Gate Terminus – Sevontein Prison (KPV0032)" Route Via : Unnamed Road, D1124, MR7, Edendale, Longmarket, Retief, Berg To (Destination) : Berg Street Rank No.5 – below East (KPC0028)"</p> <p>OUTBOUND (RETURN) From (Origin) : Berg Street Rank, No. 5 below East (KPC0028)" Route Via : Berg, East, Pietermaritz, Pine, Keate, Edendale, MR 7, D1124, Unnamed Road To (Destination): Gibson Gate Terminus – Sevontein Prison (KPV0032)"</p>
12.8	<p>ROUTE 3 ZONDI STORE TO PIETERMARITZBURG</p> <p>INBOUND (FORWARD) From (Origin) : Mafakathini – Zondi Store – D1122/P 402 (KPV0012)" Route Via : D1122, MR7, Edendale, Longmarket, Retief, Berg" To (Destination) : Berg Street Rank No.5 – below East (KPC0028)"</p> <p>OUTBOUND (RETURN) From (Origin) : Berg Street Rank No.5 below East (KPC0028)" Route Via : Berg, East, Pietermaritz, Pine, Keate, Edendale, MR7, D112 To (Destination) : Mafakathini – Zondi Store – D1122/P402 (KPV0012)"</p>
12.9	<p>ROUTE 4 MASWAZINI TO PIETERMARITZBURG</p> <p>INBOUND (FORWARD) From (Origin) : Maswazini Terminus – D1139 (KPV0084)" Route Via : D1139, P402, MR7, Edendale, Longmarket, Retief, Berg" To (Destination) : Berg Street Rank No.5 – below East (KPC0028)"</p> <p>OUTBOUND (RETURN) "From (Origin) : Berg Street Rank No.5 below East (KPC0028)" "Route Via : Berg, East, Pietermaritz, Pine, Keate, Edendale, MR7, " D1139 "To (Destination) : Maswazini Terminus – D1139 (KPV0084)"</p>



## transport

Department:  
Transport  
Province of KwaZulu-Natal

## GAZETTE

LGKZNG16-2016-  
APR

REGION: ALL

12.10	<p>ROUTE 5 MAGWAGWA TO PIETERMARITZBURG</p> <p>INBOUND (FORWARD) From (Origin) : Magwagwa Terminus – P390 (KPV0016)" Route Via : P390, P399, MR7, Edendale, Longmarket, Retief, Berg" To (Destination) : East Street Clinic Rank – East of Boom (KPC0084)"</p> <p>OUTBOUND (RETURN) From (Origin) : East Street Clinic Rank- East off Boom (KPC0084)" Route Via : East, Boom, Pine, Keate, Edendale, MR7, P390, P399" To (Destination) : Magwagwa Terminus – P390 (KPV0016)"</p>
12.11	<p>ROUTE 6 TAFULENI TO PIETERMARITZBURG</p> <p>INBOUND (FORWARD) "From (Origin) : Tafuleni Terminus – D1128 (KPV0062)" "Route Via : D1128, MR7, Edendale, Longmarket, Retief, Berg, East" "To (Destination) : East Street Clinic Rank – East of Boom (KPC0084)"</p> <p>OUTBOUND (RETURN) "From (Origin) : East Street Clinic Rank- East off Boom (KPC0084)" "Route Via : East, Boom, Pine, Keate, Edendale, MR7, D1128" "To (Destination) : Tafuleni Terminus – D1128 (KPV0062)"</p>

---

MUNICIPAL NOTICES • MUNISIPALE KENNISGEWINGS

---

## MUNICIPAL NOTICE 48 OF 2016

**UMVOTI MUNICIPALITY****PUBLIC NOTICE CALLING FOR INSPECTION OF SUPPLEMENTARY VALUATION ROLL 2  
AND LODGING OF OBJECTIONS**


Notice is hereby given in terms of Section 49(1) (a) (i) of the Local Government Municipal Property Rates Act, of 2004 (Act No.6 of 2004), hereinafter referred to as the "Act", that the supplementary valuation roll for the period ended 30 June 2016 for the financial years 2015/2016 is open for public inspection at the Municipal offices. King Dinizulu/Bell Street from the 20<sup>TH</sup> April until the 20 May 2016

An invitation is hereby given in terms of section 49(1)(a)(ii) of the Act that any owner of property or other person who desires to, should lodge an objection with the Municipal Manager in respect of any matter reflected in, or omitted from the Valuation Roll within the abovementioned period.

Attention is specifically drawn to the fact that in terms of section 50(2) of the Act an objection must be in relation to a specific individual property and not against the Valuation Roll as such. The prescribed forms for the lodging of an objection are obtainable at the Municipal Offices.

The completed objection forms must be addressed to the Municipal Manager and handed in at the Umvoti Municipal office, Kind Dinizulu/Bell street or sent by registered post to P O Box 71 Greytown 3250 and must be received by the close of business, 20 May 2016

For enquiries please telephone: Mr V Ori 033- 4139143.

  
PP **MR BA XULU**  
**MUNICIPAL MANAGER**

**PO Box 71**  
**Greytown**  
**3250**

**Notice No: 3099**

28-5



Printed by and obtainable from the Government Printer, Bosman Street, Private Bag X85, Pretoria, 0001.  
Contact Centre Tel: 012-748 6200. eMail: [info.egazette@gpw.gov.za](mailto:info.egazette@gpw.gov.za)  
Publications: Tel: (012) 748 6053, 748 6061, 748 6065