



KWAZULU-NATAL PROVINCE
KWAZULU-NATAL PROVINSIE
ISIFUNDAZWE SA KWAZULU-NATALI

Provincial Gazette • Provinsiale Koerant • Igazethi Yesifundazwe

(Registered at the post office as a newspaper) • (As 'n nuusblad by die poskantoor geregistreer)
(Irejistiwee njengephephandaba eposihhovisi)

PIETERMARITZBURG

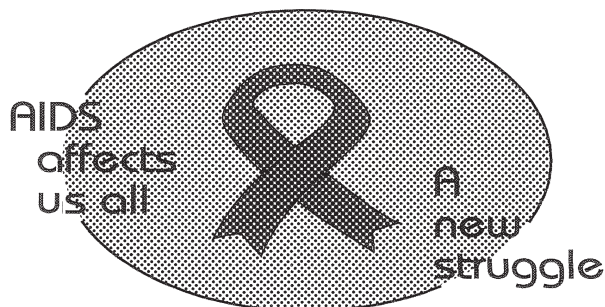
Vol. 10

9 JUNE 2016
9 JUNIE 2016
9 KUNHLANGULANA 2016

No. 1682

PART 1 OF 3

We all have the power to prevent AIDS



Prevention is the cure

**AIDS
HELPLINE**

0800 012 322

DEPARTMENT OF HEALTH

N.B. The Government Printing Works will not be held responsible for the quality of "Hard Copies" or "Electronic Files" submitted for publication purposes

ISSN 1994-4558



9 771994 455008

01682



Government Printing Works

Notice submission deadlines

Government Printing Works has over the last few months implemented rules for completing and submitting the electronic Adobe Forms when you, the customer, submit your notice request.

In line with these business rules, GPW has revised the notice submission deadlines for all gazettes. Please refer to the GPW website www.gpwonline.co.za to familiarise yourself with the new deadlines.

CANCELLATIONS

Don't forget!

Cancellation of notice submissions are accepted by GPW according to the deadlines stated in the table above.

Non-compliance to these deadlines will result in your request being failed. **Please pay special attention to the different deadlines for each gazette.**

Please note that any notices cancelled after the cancellation deadline will be published and charged at full cost.

Requests for cancellation must be sent by the original sender of the notice and must be accompanied by the relevant notice reference number (N-) in the email body.

AMENDMENTS TO NOTICES

take note!

With effect from 01 October, GPW will not longer accept amendments to notices. The cancellation process will need to be followed and a new notice submitted thereafter for the next available publication date.

CUSTOMER INQUIRIES



Many of our customers request immediate feedback/confirmation of notice placement in the gazette from our Contact Centre once they have submitted their notice – While GPW deems it one of their highest priorities and responsibilities to provide customers with this requested feedback and the best service at all times, we are only able to do so once we have started processing your notice submission.

GPW has a **2-working day turnaround time for processing notices** received according to the business rules and deadline submissions.

Please keep this in mind when making inquiries about your notice submission at the Contact Centre.

PROOF OF PAYMENTS



GPW reminds you that all notice submissions **MUST** be submitted with an accompanying proof of payment (PoP) or purchase order (PO). If any PoP's or PO's are received without a notice submission, it will be failed and your notice will not be processed.

When submitting your notice request to submit.egazette@gpw.gov.za, please ensure that a purchase order (GPW Account customer) or proof of payment (non-GPW Account customer) is included with your notice submission. All documentation relating to the notice submission must be in a single email.

A reminder that documents must be attached separately in your email to GPW. (In other words, your email should have an Adobe Form plus proof of payment/purchase order – 2 separate attachments – where notice content is applicable, it should also be a 3rd separate attachment).

REMINDER OF THE GPW BUSINESS RULES

- ☐ Single notice, single email – with proof of payment or purchase order.
- ☐ All documents must be attached separately in your email to GPW.
- ☐ 1 notice = 1 form, i.e. each notice must be on a separate form
- ☐ Please submit your notice **ONLY ONCE**.
- ☐ Requests for information, quotations and inquiries must be sent to the Contact Centre **ONLY**.
- ☐ The notice information that you send us on the form is what we publish. Please do not put any instructions in the email body.



eGazette



IMPORTANT NOTICE:

**THE GOVERNMENT PRINTING WORKS WILL NOT BE HELD
RESPONSIBLE FOR ANY ERRORS THAT MIGHT OCCUR DUE TO THE
SUBMISSION OF INCOMPLETE / INCORRECT / ILLEGIBLE COPY.**

No FUTURE QUERIES WILL BE HANDLED IN CONNECTION WITH THE ABOVE.

CONTENTS

Gazette *Page*
No. *No.*

PROVINCIAL NOTICES • PROVINSIALE KENNISGEWINGS

105	KwaZulu-Natal Gaming and Betting Regulations, 2012: Determination that the results of various Lotteries operated in various Foreign States are "other event or contingency" upon which bets may be struck in KwaZulu-Natal	1682	9
105	KwaZulu-Natal Regulasies op Dobbelaar en Weddery, 2012: Bepaling dat die uitslae van verskeie loterye wat in verskeie Buitelandse Lande bedryf word 'n "ander gebeurtenis of Gebeurlikheid" is waarop weddenskappe in KwaZulu-Natal geplaas kan word.....	1682	10
106	Promotion of Access to Information Act (2/2000): Umshwathi Municipality.....	1682	12
107	National Road Traffic Act (93/1996): Registration of Municipal E Grade Driving Licence Testing Centre: 20 Victoria Street, Richmond.....	1682	28
107	Nasionale Padverkeerswet (93/1996): Registrasie van Munisipale E-Graad Bestuurslisensietoetsentrum: Victoriastraat 20, Richmond	1682	28
108	National Road Traffic Act (93/1996): Registration of Municipal E Grade Driving Licence Testing Centre: Private Bag X161, Nkandla.....	1682	28
108	Nasionale Padverkeerswet (93/1996): Registrasie van Munisipale E-Graad Bestuurslisensietoetsentrum: Private Bag X161, Nkandla	1682	29
109	National Road Traffic Act (93/1996): Registration of Municipal E Grade Driving Licence Testing Centre: P.O. Box 89, Hluhluwe, 3960.....	1682	29
109	Nasionale Padverkeerswet (93/1996): Registrasie van Munisipale E-Graad Bestuurslisensietoetsentrum: P.O. Box 89, Hluhluwe.....	1682	30
110	National Road Traffic Act (93/1996): Registration of a Municipal A Grade Driving Licence Testing Centre: P.O. Box 71, Bergville.....	1682	30
110	Nasionale Padverkeerswet (93/1996): Registrasie van Munisipale A-Graad Bestuurslisensietoetsentrum: P.O. Box 71, Bergville, 3350.....	1682	31
111	National Road Traffic Act (93/1996): Registration of Municipal E Grade Driving Licence Testing Centre: P.O. Box 62, Creighton.....	1682	31
111	Nasionale Padverkeerswet (93/1996): Registrasie van Munisipale E-Graad Bestuurslisensietoetsentrum: P.O. Box 62, Creighton.....	1682	32
15	Road Carrier Permits: KwaZulu-Natal	1682	33

MUNICIPAL NOTICES • MUNISIPALE KENNISGEWINGS

67	Local Government: Municipal Property Rates Act (6/2004): City of uMhlathuze: Notice in terms of section 14 of the Act	1682	300
68	Local Government: Municipal Property Rates Act (6/2004): Levying of Rates 2016/17	1682	302

NOTICE SUBMISSION DEADLINES FOR ORDINARY GAZETTES

Government Gazette Type	Publication Frequency	Publication Date	Submission Deadline	Cancellations Deadline
National Gazette	Weekly	Friday	Friday 15h00 for next Friday	Tuesday, 12h00 - 3 days prior to publication
Regulation Gazette	Weekly	Friday	Friday 15h00, to be published the following Friday	Tuesday, 12h00 - 3 days prior to publication
Petrol Price Gazette	As required	First Wednesday of the month	One week before publication	3 days prior to publication
Road Carrier Permits	Weekly	Friday	Thursday 15h00, to be published the following Friday	3 days prior to publication
Unclaimed Monies (justice, labour or lawyers)	January / As required 2 per year	Any	15 January / As required	3 days prior to publication
Parliament (acts, white paper, green paper)	As required	Any		3 days prior to publication
Manuals	As required	Any	None	None
Legal Gazettes A, B and C	Weekly	Friday	One week before publication	Tuesday, 12h00 - 3 days prior to publication
Tender Bulletin	Weekly	Friday	Friday 15h00 for next Friday	Tuesday, 12h00 - 3 days prior to publication
Gauteng	Weekly	Wednesday	Two weeks before publication	3 days after submission deadline
Eastern Cape	Weekly	Monday	One week before publication	3 days prior to publication
Northern Cape	Weekly	Monday	One week before publication	3 days prior to publication
North West	Weekly	Tuesday	One week before publication	3 days prior to publication
KwaZulu-Natal	Weekly	Thursday	One week before publication	3 days prior to publication
Limpopo	Weekly	Friday	One week before publication	3 days prior to publication
Mpumalanga	Weekly	Friday	One week before publication	3 days prior to publication
Gauteng Liquor License Gazette	Monthly	Wednesday before the First Friday of the month	Two weeks before publication	3 days after submission deadline
Northern Cape Liquor License Gazette	Monthly	First Friday of the month	Two weeks before publication	3 days after submission deadline
National Liquor License Gazette	Monthly	First Friday of the month	Two weeks before publication	3 days after submission deadline
Mpumalanga Liquor License Gazette	2 per month	Second & Fourth Friday	One week before	3 days prior to publication

GOVERNMENT PRINTING WORKS CONTACT INFORMATION

Physical Address:

Government Printing Works
149 Bosman Street
Pretoria

Postal Address:

Private Bag X85
Pretoria
0001

GPW Banking Details:

Bank: ABSA Bosman Street
Account No.: 405 7114 016
Branch Code: 632-005

For Gazette and Notice submissions: Gazette Submissions:

E-mail: submit.egazette@gpw.gov.za

For queries and quotations, contact: Gazette Contact Centre:

E-mail: info.egazette@gpw.gov.za

Tel: 012-748 6200

Contact person for subscribers: Mrs M. Toka:

E-mail: subscriptions@gpw.gov.za

Tel: 012-748-6066 / 6060 / 6058

Fax: 012-323-9574

LIST OF TARIFF RATES FOR PUBLICATION OF NOTICES

COMMENCEMENT: 1 APRIL 2016

NATIONAL AND PROVINCIAL

Notice sizes for National, Provincial & Tender gazettes 1/4, 2/4, 3/4, 4/4 per page. Notices submitted will be charged at R1000 per full page, pro-rated based on the above categories.

Pricing for National, Provincial - Variable Priced Notices		
Notice Type	Page Space	New Price (R)
Ordinary National, Provincial	1/4 - Quarter Page	250.00
Ordinary National, Provincial	2/4 - Half Page	500.00
Ordinary National, Provincial	3/4 - Three Quarter Page	750.00
Ordinary National, Provincial	4/4 - Full Page	1000.00

EXTRA-ORDINARY

All Extra-ordinary National and Provincial gazette notices are non-standard notices and attract a variable price based on the number of pages submitted.

The pricing structure for National and Provincial notices which are submitted as **Extra ordinary submissions** will be charged at **R3000** per page.

GOVERNMENT PRINTING WORKS BUSINESS RULES

Government Printing Works has established rules for submitting notices in line with its electronic notice processing system, which requires the use of electronic Adobe Forms. Please ensure that you adhere to these guidelines when completing and submitting your notice submission.

1. No hand written notices will be accepted for processing, this includes Adobe forms which have been completed by hand.
2. Notices can only be submitted in Adobe electronic form format, to the email submission address submit.egazette@gpw.gov.za. All notice submissions not on Adobe electronic forms will be rejected.
3. When submitting your notice request, please ensure that a purchase order (GPW Account customer) or proof of payment (non-GPW Account customer) is included with your notice submission. All documentation relating to the notice submission must be in a single email and must be attached separately. (In other words, your email should have an Adobe Form plus proof of payment/purchase order as 2 separate attachments. Where notice content is applicable, it should also be a 3rd separate attachment).
4. Notices brought to GPW by "walk-in" customers on electronic media can only be submitted in Adobe electronic form format.
5. All "walk-in" customers with notices that are not on electronic Adobe forms will be routed to the Contact Centre where they will be assisted to complete the forms in the required format. Where a customer walks into GPW with a stack of hard copy notices delivered by a messenger on behalf of any organisation e.g. newspaper publisher, the messenger will be referred back to the sender as the submission does not adhere to the submission rules.
6. For National or Provincial gazette notices, the following applies:
 - 6.1 These notices must be accompanied by an electronic Z95 or Z95Prov Adobe form
 - 6.2 The notice content (body copy) MUST be a separate attachment.
7. The current cut-off of all Gazette's remains unchanged for all channels. (Refer to the GPW website for submission deadlines – www.gpwonline.co.za)
8. Incorrectly completed forms and notices submitted in the wrong format will be rejected to the customer to be corrected and resubmitted. Assistance will be available through the Contact Centre should help be required when completing the forms. (012-748 6200 or email info.egazette@gpw.gov.za)
9. All re-submissions will be subject to the standard cut-off times.
10. All submissions and re-submissions that miss the cut-off will be rejected to the customer to be submitted with a new publication date.
11. The electronic Adobe form will be taken as the primary source for the notice information to be published. Instructions that are on the email body or covering letter that contradicts the notice form content will not be considered.
12. Requests for Quotations (RFQs) should be received by the Contact Centre at least 24 hours before the submission deadline for that specific publication.

APPROVAL OF NOTICES

13. Any notices other than legal notices are subject to the approval of the Government Printer, who may refuse acceptance or further publication of any notice.

GOVERNMENT PRINTER INDEMNIFIED AGAINST LIABILITY

The Government Printer indemnified against liability

14. The Government Printer will assume no liability in respect of—
 - 14.1 any delay in the publication of a notice or publication of such notice on any date other than that stipulated by the advertiser;

- 14.2 erroneous classification of a notice, or the placement of such notice in any section or under any heading other than the section or heading stipulated by the advertiser;
- 14.3 any editing, revision, omission, typographical errors or errors resulting from faint or indistinct copy.

LIABILITY OF ADVERTISER

- 15. Advertisers will be held liable for any compensation and costs arising from any action which may be instituted against the Government Printer in consequence of the publication of any notice.

COPY

- 16. Copy of notices must be submitted using the relevant Adobe PDF form for the type of notice to be placed and may not constitute part of any covering letter or document.
- 17. Where the copy is part of a separate attachment document for **Z95, Z95Prov** and **TForm03**
 - 17.1 Copy of notices must be supplied in a separate document and may not constitute part of any covering letter, purchase order, proof of payment or other attached documents.

The content document should contain only one notice. (You may include the different translations of the same notice in the same document).
 - 17.2 The notice should be set on an A4 page, with margins and fonts set as follows:

Page size = A4 Portrait with page margins: Top = 40mm, LH/RH = 16mm, Bottom = 40mm;
Use font size: Arial or Helvetica 10pt with 11pt line spacing;

Page size = A4 Landscape with page margins: Top = 16mm, LH/RH = 40mm, Bottom = 16mm;
Use font size: Arial or Helvetica 10pt with 11pt line spacing;

PAYMENT OF COST

- 18. The Request for Quotation for placement of the notice should be sent to the Gazette Contact Centre as indicated above, prior to submission of notice for advertising.
- 19. Payment should then be made, or Purchase Order prepared based on the received quotation, prior to the submission of the notice for advertising as these documents i.e. proof of payment or Purchase order will be required as part of the notice submission, as indicated earlier.
- 20. Where there is any doubt about the cost of publication of a notice, and in the case of copy, an enquiry, accompanied by the relevant copy, should be addressed to the Gazette Contact Centre, Government Printing Works, PrivateBag X85, Pretoria, 0001 email: info.egazette@gpw.gov.za before publication.
- 21. Overpayment resulting from miscalculation on the part of the advertiser of the cost of publication of a notice will not be refunded, unless the advertiser furnishes adequate reasons why such miscalculation occurred. In the event of underpayments, the difference will be recovered from the advertiser, and future notice(s) will not be published until such time as the full cost of such publication has been duly paid in cash or electronic funds transfer into the Government Printing Works banking account.
- 22. In the event of a notice being cancelled, a refund will be made only if no cost regarding the placing of the notice has been incurred by the Government Printing Works.
- 23. The Government Printer reserves the right to levy an additional charge in cases where notices, the cost of which has been calculated in accordance with the List of Fixed Tariff Rates, are subsequently found to be excessively lengthy or to contain overmuch or complicated tabulation.

PROOF OF PUBLICATION

- 24. Copies of the Government Gazette which may be required as proof of publication, may be ordered from the Government Printer at the ruling price. The Government Printer will assume no liability for any failure to post such Government Gazette(s) or for any delay in despatching it them

IMPORTANT ANNOUNCEMENT***Closing times for the ORDINARY WEEKLY*** **2016**
KWAZULU-NATAL PROVINCIAL GAZETTE

The closing time is 15:00 sharp on the following days:

- 26 April 2016, Tuesday for the issue of Thursday 05 May 2016
- 05 May 2016, Thursday for the issue of Thursday 12 May 2016
- 12 May 2016, Thursday for the issue of Thursday 19 May 2016
- 19 May 2016, Thursday for the issue of Thursday 26 May 2016
- 26 May 2016, Thursday for the issue of Thursday 02 June 2016
- 02 June 2016, Thursday for the issue of Thursday 09 June 2016
- 09 June 2016, Thursday for the issue of Thursday 16 June 2016
- 15 June 2016, Wednesday for the issue of Thursday 23 June 2016
- 23 June 2016, Thursday for the issue of Thursday 30 June 2016
- 30 June 2016, Thursday for the issue of Thursday 07 July 2016
- 07 July 2016, Thursday for the issue of Thursday 14 July 2016
- 14 July 2016, Thursday for the issue of Thursday 21 July 2016
- 21 July 2016, Thursday for the issue of Thursday 28 July 2016
- 28 July 2016, Thursday for the issue of Thursday 04 August 2016
- 03 August 2016, Wednesday for the issue of Thursday 11 August 2016
- 11 August 2016, Thursday for the issue of Thursday 18 August 2016
- 18 August 2016, Thursday for the issue of Thursday 25 August 2016
- 25 August 2016, Thursday for the issue of Thursday 01 September 2016
- 01 September 2016, Thursday for the issue of Thursday 08 September 2016
- 08 September 2016, Thursday for the issue of Thursday 15 September 2016
- 15 September 2016, Thursday for the issue of Thursday 22 September 2016
- 22 September 2016, Thursday for the issue of Thursday 29 September 2016
- 29 September 2016, Thursday for the issue of Thursday 06 October 2016
- 06 October 2016, Thursday for the issue of Thursday 13 October 2016
- 13 October 2016, Thursday for the issue of Thursday 20 October 2016
- 20 October 2016, Thursday for the issue of Thursday 27 October 2016
- 27 October 2016, Thursday for the issue of Thursday 03 November 2016
- 03 November 2016, Thursday for the issue of Thursday 10 November 2016
- 10 November 2016, Thursday for the issue of Thursday 17 November 2016
- 17 November 2016, Thursday for the issue of Thursday 24 November 2016
- 24 November 2016, Thursday for the issue of Thursday 01 December 2016
- 01 December 2016, Thursday for the issue of Thursday 08 December 2016
- 08 December 2016, Thursday for the issue of Thursday 15 December 2016
- 14 December 2016, Wednesday for the issue of Thursday 22 December 2016
- 21 December 2016, Wednesday for the issue of Thursday 29 December 2016

PROVINCIAL NOTICES • PROVINSIALE KENNISGEWINGS

PROVINCIAL NOTICE 105 OF 2016**PROVINCIAL TREASURY: KWAZULU-NATAL
NOTICE**

DETERMINATION, IN TERMS OF REGULATION 171 OF THE KWAZULU-NATAL GAMING AND BETTING REGULATIONS, 2012, THAT THE RESULTS OF VARIOUS LOTTERIES OPERATED IN VARIOUS FOREIGN STATES ARE AN “OTHER EVENT OR CONTINGENCY” UPON WHICH BETS MAY BE STRUCK IN KWAZULU-NATAL

In terms of Regulation 171 of the KwaZulu-Natal Gaming and Betting Regulations, 2012, I hereby determine –

- EuroJackpot;
- New York Lotto;
- OPAP – Kino Lotteries;
- BCLC – Kino Lotteries,

to be “other events or contingencies” upon which bets may be struck in KwaZulu-Natal.

Given under my Hand at Pietermaritzburg on this 23rd day of May, Two thousand and Sixteen.

MRS BF SCOTT, MPL

Member of the Executive Council of the Province of KwaZulu-Natal
responsible for Gaming and Betting

PROVINSIALE KENNISGEWING 105 VAN 2016**PROVINSIALE TESOURIE: KWAZULU-NATAL
KENNISGEWING**

BEPALING, INGEVOLGE REGULASIE 171 VAN DIE KWAZULU-NATAL REGULASIES OP DOBBELARY EN WEDDERY, 2012, DAT DIE UITSLAE VAN VERSKEIE LOTERYE WAT IN VERSKEIE BUITELANDSE LANDE BEDRYF WORD 'N "ANDER GEBEURTENIS OF GEBEURLIKHEID" IS WAAROP WEDDENSAPPE IN KWAZULU-NATAL GEPLAAS KAN WORD

Ingevolge Regulasie 171 van die KwaZulu-Natal Regulasies op Dobbelary en Weddery, 2012, bepaal ek hiermee –

- EuroJackpot;
- New York Lotto;
- OPAP – Kino Lotteries;
- BCLC – Kino Lotteries,

as “ander gebeurtenisse of gebeurlikhede” waarop weddensappe in KwaZulu-Natal geplaas kan word.

Gegee onder my Hand te Pietermaritzburg op hierdie 23rd dag van Mei, Twee-duisend-en-sestien.

MEV BF SCOTT, LPW

Lid van die Uitvoerende Raad van die Provinsie van KwaZulu-Natal
verantwoordelik vir Dobbelary en Weddery

**UMNYANGO WOMGCINIMAFU WESIFUNDAZWE SAKWAZULUNATALI
ISAZISO**

ISINQUMO NGOKOMTHETHONQUBO 171 WEMITHETHONQUBO YEMIDLALO YEMALI NOKUBHEJA YAKWAZULU-NATALI, 2012 SOKUTHI IMIPHUMELA EYEHLUKENE YELOTHO EDLALWA EMASWENI ANGAPHANDLE EHLUKAHLUKENE “INGEMINYE IMICIMBI NOMA IZEHLAKALO” EZINGABHEJELWA KWAZULU-NATALI

NgokoMthethonqubo 171 weMithethonqubo yemiDlalo yeMali nokuBheja yaKwaZulu-Natali, 2012, ngalokhu nginquma ukuthi –

- i-EuroJackpot;
- i-New York Lotto;
- i-OPAP – Kino Lotteries;
- i-BCLC – Kino Lotteries,

izoba “ngeminye imicimbi noma izehlakalo” ezingabhejelwa KwaZulu-Natali.

Sikhishwe ngaphansi kweSandla sami eMgungundlovu ngalolu suku mhla 23rd uNhlabu, oNyakeni weziNkulungwane eziMbili neShumi nesiThupha.

NKK. BF SCOTT, ILUNGU LOMKHANDLU OPHETHE

ILungu loMkhandlu oPhethe esiFundazweni saKwaZulu-Natali
elibhekele ezemiDlalo yeMali nezokuGembula

PROVINCIAL NOTICE 106 OF 2016



UMSHWATHI MUNICIPALITY

**PROMOTION OF ACCESS TO
INFORMATION MANUAL
(PAIA)
APPROVED BY COUNCIL ON
31 AUGUST 2015**

PROMOTION OF ACCESS TO INFORMATION MANUAL (PAIA)

(In accordance with The Promotion of Access to Information Act 2 of 2000)

uMSHWATHI LOCAL MUNICIPALITY**Contents**

1. Introduction/Foreword	3
2. Purpose of the Manual	3
3. Information and Deputy Information Officer's details	4
4. Description of uMshwathi Local Municipality's Structure	5
5. Description of uMshwathi Local Municipality's functions.....	5
6. Manual and its availability	10
7. Index and Description of subject of records.....	10
7.1 Automatically Available Records	16
7.2 Categories of Records Not Automatically Available	16

1. Introduction / Foreword

The Constitution guarantees everyone the right to access information held by the State and information held by private entities. National legislation (the Promotion of Access to Information Act 2 of 2000) was enacted to give life to this fundamental right. PAIA seeks to entrench a culture of accountability, transparency, good governance and a respect for human rights in both the public and private sector.

To ensure that the objectives of the Act are realized and that the right to access information is a reality for all, PAIA places mandatory compliance requirements on both the public and private sector. PAIA requires every public body to compile a manual in terms of section 14 to guide members of the public on how to obtain access to records held by public bodies.

Public institutions are charged with making and implementing decisions that have a bearing on the lives of South African citizens and constituents served by the various public bodies. Making their information available to the public is therefore critical in ensuring that the public is able to scrutinize their actions and hold them accountable on decisions taken and service delivery.

2. Purpose of the Manual

The purpose of the manual is to provide information to the public on services rendered by uMshwathi Local Municipality, records generated by uMshwathi Municipality and how members of the public can access services or records. The manual further provides information on the details of the information, deputy information officer and stipulates both the request and appeal procedures in terms of PAIA.

Noting the nature of the work of public entities; accountability and transparency are an essential requirement for sustaining democracy. This manual is therefore a critical tool to entrenching a culture of participatory democracy, informed public scrutiny and

voluntary dissemination of information by public entities. This manual therefore contains the following information:

- Services offered by uMshwathi Municipality,
- What records uMshwathi Municipality holds,
- Records that are available on request and records that are available automatically,
- Who to contact if information needs to be obtained,
- An outline of the request procedure,
- Remedies available.

The public needs this information to be better informed about decisions uMshwathi Municipality is taking on their behalf. It is through information sharing that our democracy can be entrenched, strengthened and nurtured.

3. Information and Deputy Information Officers' Details

Information Officer:

Municipal Manager - Mr Nhlanhla Maxwell Mabaso

P/Bag x 29, Wartburg, 3233

Tel: 033 815 2249

Fax: 033 502 0286

Email: mabason@umshwathi.gov.za

Deputy Information Officer

General Manager: Corporate Services - Mr Kevin Perumal

P/Bag x 29, Wartburg, 3233

Tel: 033 8152249

Fax: 033 5020286

Email: KevinP@umshwathi.gov.za

4. Description of uMshwathi Local Municipality's Structure

In accordance with the Constitution Act, 108 of 1996, the uMshwathi Local Municipality's Council is the ultimate political decision making body of the Municipality. The Mayor of uMshwathi Local Municipality takes overall strategic and political responsibility, whilst the Municipal Manager heads the Municipality's administration and is responsible for the implementation of policies and the Integrated Development Plan (IDP).

Organizational Structure

Municipal Manager	:	Nhlanhla Maxwell Mabaso
General Manager - Corporate Services	:	Kevin Perumal
Chief Financial Officer	:	Ramesh Mani
General Manager -Technical Services	:	Pravir Hariparsad
General Manager - Community Services	:	Trevor Zondi

5. Description of uMshwathi Local Municipality's functions

uMshwathi Local Municipality has been classified as a Category B municipality by the Municipal Demarcation Board in terms of Section 4 of the Local Government Municipal Structures Act, 1998. The uMshwathi Municipality is situated within the uMgungundlovu District Municipal areas, to the north of Msunduzi Municipality (Pietermaritzburg/Capital City of KwaZulu Natal).

The local stakeholders include the Amakhosi (Traditional Leadership), uMshwathi Agricultural Union, uMshwathi Fire Protection Services, Ratepayers and other associations. All these local partnerships in conjunction with the District Municipality and Provincial and National Governments, aim to provide essential services and development to all 106 374 people living in the area within the jurisdiction of uMshwathi Municipality.

Administration

The administration of the Municipality is headed by the Municipal Manager. The Municipal Manager is also responsible for the efficient and effective operation of all departments. The Municipality has five administrative departments, each being headed by a General Manager.

Office of the Municipal Manager

The Office of the Municipal Manager is responsible for the following functions:

Internal Audit

Intergovernmental Relations

Council Support services

Developmental Planning and LED Development

Monitoring and Evaluation

Internal Audit – Responsibilities include the provision of internal audit services to the Municipality as well as the coordination of the implementation of the internal audit service as a shared service within the Municipality. The section also facilitates the external audit services required by the Municipality.

Intergovernmental Relations - Responsibilities include Operation Sukuma Sakhe, Intergovernmental relations and establishment of war rooms.

Council Support Services - Responsible for council matters including the office of the Speaker and the Mayor. Also responsible for the council events, community participation and community liaison.

Communications – Responsibilities include the coordination of Mayoral executive support, corporate communications events and general marketing and maintenance of the profile of the Municipality. This section also acts as the vehicle for the realization of intergovernmental and cooperative governance structures and events.

Development Planning – Responsibilities include the implementation of the Municipality's Performance Management system as aligned to the Integrated Development Plan (IDP), and to monitor and report on the progress and implementation thereof.

Monitoring and Evaluation - Responsible for risk management, monitoring and evaluation.

Corporate Services Department

The Corporate Services Department, headed by the General Manager Corporate Services includes:

Human Resources – Coordination of sound labour relations, Human Resources management and recruitment strategies including leave management, job evaluation management, employee benefits, employee wellness, employee industrial relations, Organizational development and occupational health and safety.

Sound Governance and Administration – Responsible for secretariat, records management, printing, driver/messenger, fleet management, stock control, reception/switchboard, security and facilities management.

Secretariat – Coordination of secretariat support to Council and its committees.

Registry - Records management, registry management, messenger services, printing services.

Fleet Management – Ensuring that the organization adequately supports service delivery through the provisioning and management of a safe and efficient fleet.

Security and Cleaning - Providing security management

Facilities Management – Ensure that the municipal offices are well maintained

ICT – Ensuring the efficient implementation of information management systems, implementation and maintenance of application systems, ICT security, implementation of enterprise resource planning hardware and software maintenance

Finance Services Department

The Finance Service Department is headed by the Chief Financial Officer. Finance Services includes:

Income – Responsible for credit control, rates and the revenue of the municipality

Expenditure – Responsible for control of expenditure, grants, budget, payroll and financial statements.

Supply Chain Management – Demands, logistics, supplier database and procurement contracts, acquisitions and asset management.

Community Services Department

The community services department is headed by the General Manager Community Services

Protection services – Responsible for management of traffic/policing, motor licensing department, disaster management,

Social Services:

Gender & disability, HIV/AIDS, sports & recreation, youth co-ordination, senior citizens and library services.

Gender and Disability – Lobbying for the development and mainstreaming of issues which affect the following vulnerable groups: senior citizens, people with disabilities, women and children.

HIV/AIDS – The office conducts aggressive lobbying for support, assistance and development of people living with /and affected by HIV/AIDS, as well as children who are either who are either directly or indirectly affected by epidemic as a result of their very vulnerable status or through being orphaned by the disease.

LED and Tourism – Facilitation and coordination of activities and programs that would yield shared economic growth and the extensive marketing of the Municipality.

Disaster Management – Coordination of the prevention and mitigation of disaster effects and the management of disasters when they occur.

Youth Development – The Office is responsible for institutionalization, Co-ordination and mainstreaming of Youth Development within uMshwathi Local Municipality.

Library Services – The office is responsible for management of libraries and also working with KZN library services to make sure the libraries are functioning effectively and efficiently in uMshwathi Municipality.

Cemeteries – This office is responsible for management of cemeteries and also managing the pauper burials and indigenous support of the uMshwathi Municipality.

Technical Services Department

The Department is headed by General Manager Technical Services

Compliance –Responsible for Buildings inspection, controlling the building structures in uMshwathi Municipality.

Engineers Infrastructure and Maintenance – Responsible for co-ordination and implementation of environmental management

Responsible for horticulture, maintenance of roads & storm water, building maintenance and refuse removal

Project Management Unit (PMU) – Implementation of MIG funded projects such as roads, sanitation and community facilities.

6. Manual and its availability

Municipal Office - Main Street, New Hanover

Website - www.umshwathi.gov.za

The manual is currently available in English and once adopted will be translated into isiZulu.

7. Index and Description of subjects of records

This category contains a description of subjects on which uMshwathi Local Municipality holds records and description of the categories of records held on each subject.

Description of categories of records held by uMshwathi Local Municipality (per subject.

Category	Description	Location	Document	Level of Access/ Availability
A. Agendas, Minutes and Registers	1. Council Meetings 2. EXCO 3. Portfolio Committees 3.1 Human Resources and Sound Governance 3.2 Finance 3.3 Economic Development and Planning 3.4 Infrastructure and Community Services 3.5 Local Labour Forum 3.6 Audit Committee 3.7 MPAC	Secretaria t Registry	Printed documents	Automatic

Category	Description	Location	Document	Level of Access / Availability
	4. Bid Committees 4.1 Bid Specification 4.2 Evaluation 4.3 Adjudication 5. Management 6. Other Committees 6.1 ICT Steering Committee 6.2 Occupation Health and Safety 6.3 Batho Pele	Registry Finance Registry	Printed documents	Automatic
B. Reports	1. Annual Report of the Municipality 2. Mid Term Reports 3. Quarterly Reports	Registry	Printed documents	Automatic
C. Financial Items	1. Loan Register 2. Stock Register 3. Main Cash Book 4. Subsidiary Cash Register 5. Main Ledger 6. Subsidiary Ledger 7. Main Journal 8. Budget 9. Financial 10. Cheque Counterfoils	Finance	Printed Documents	Restricted

Category	Description	Location	Document	Level of Access / Availability
	11. Receipt Books 12. Bank Reconciliation Statements 13. Requisition Books	Finance	Printed Documents	Restricted
D. Registers	1. Destruction Register 2. Register of Files Opened 3. Register of Disposal Authorities 4. Master Copy of File Plan 5. Remittance Register 6. Register of registered/ Certified Post 7. Delivery Register 8. Supply Register 9. Tender Opening Register 10. Visitors Register 11. Staff Attendance Register	Registry Human Resource	Printed Documents	Automatic
E. Publications Published By the Council	1. Advertising Brochures 2. Newsletters 3. History of the Municipality 4. Posters 5. Programmes of Festivals And Exhibitions 6. Regulations	Registry Communi cations	Printed Documents Electronic	Automatic
F. Cartographic Materials	1. Detailed Plans of Municipal Buildings and Plants 2. Pipe and Sewer Line Maps	Technical	Printed Documents	Automatic

Category	Description	Location	Document	Level of Access / Availability
	3. GIS Maps	Town Planning	Printed Documents Electronic	Automatic
G. Photographs	1. Events and Functions 2. Photographs of Council, Administration and Officials 3. Aerial Photographs 4. Projects	Registry Communi cations GIS Technical	Printed Documents Electronic	Automatic
H. Forms	1. Supplier Database Forms	Registry SCM	Printed Documents	Restricted
I. Agreements	1. Contracts 2. Memorandum of Agreements 3. Memorandum of Understanding 4. Service Level Agreements 5. Maintenance Contracts 6. Lease Agreements	Registry	Printed Documents	Restricted
J. Human Resources	1. Performance Management Agreements 2. Disciplinary Case Files 3. Employment Contracts 4. Leave Forms 5. Bursary Applications and Agreements 6. Training Applications 7. Allowances	Human Resources	Printed Documents	Restricted

Category	Description	Location	Document	Level of Access / Availability
	8. Staff C.V's 9. S & T Forms 10. Stop Order Agreements 11. Applications for Advertised Positions and C.V's	Human Resources	Printed Documents	Restricted
K. Property Files	1. Correspondence for Property 2. Change of Addresses 3. Handovers 4. Credit Control Matters 5. Transfer of Ownership 6. Sub Divisions 7. Consolidations	Registry Finance	Printed Documents	Restricted
L. Annexure Files	All Annexure Files	Registry	Printed Documents	Restricted
M. Miscellaneous	1. Municipal Title Deeds 2. Servitudes 3. Encroachments 4. Permits 5. Completed Vehicle Log Sheets 6. Tender Documents 7. Business Plans 8. Company profiles 9. CV's and Shortlisting	Registry Town Planning SCM Human Resources	Printed Documents	Restricted

Category	Description	Location	Document	Level of Access / Availability
N. File Plan Subjects	1. Legislation 2. Organisation and Control 3. Own Council and Council Matters 4. Human Resources 5. Finance 6. Domestic Supplies, services and office accommodation 7. Tenders, Contracts and Quotations 8. Reports and Returns 9. Composition and meetings of Other bodies and other Gatherings 10. Grants 11. Publicity information and Social Matters 12. External Funding 13. Legal Matters 14. Land and Buildings 15. Planning and Economic Development 16. Tourism 17. Essential Services 18. Community Services 19. Town Planning and Control 20. Legal Matters 21. Licences and Permits	Registry	Printed Document	Restricted

7.1 Automatically Available Records

The access to information legislation provides for records which are automatically available in uMshwathi Local Municipality to be included in this manual and to be made available to requestors.

Automatically available records usually do not have information which is sensitive in nature or records that have the ability to place the institution in detriment if released. These records have been specified in the table above.

7.2 Categories of Records Not Automatically Available –

The records listed as restricted in the table above may be formally requested, but access to parts of these records or the whole record may be refused on legal grounds.

uMshwathi Local Municipality reserves the right to refuse access to records, where the processing of such records will result in a substantial and unreasonable diversion of its resources.

Access may also be refused where requests are clearly frivolous and or vexatious.

PROVINCIAL NOTICE 107 OF 2016**DEPARTMENT OF TRANSPORT****REGISTRATION OF MUNICIPAL E GRADE DRIVING LICENCE TESTING CENTRE**

The Premier has, in terms of section 8 of the National Road Traffic Act, 1996 (Act No. 93 of 1996), declared the registration of a Municipal E grade Driving Licence Testing Centre as scheduled hereunder, with effect from the date of publication thereof.

SCHEDULE

20 Victoria Street
Richmond
3780

PROVINSIALE KENNISGEWING 107 VAN 2016**DEPARTEMENT VAN VERVOER****REGISTRASIE VAN MUNISIPALE E-GRAAD BESTUURSLISENSIETOETSSENTRUM**

Die Premier het, ingevolge artikel 8 van die Nasionale Padverkeerswet, 1996 (Wet No. 93 van 1996), die registrasie van 'n Munisipale E-graad Bestuurslisensietoetssentrum, soos vermeld in die Bylae hieronder, met inwerkingtreding vanaf die publikasiedatum daarvan, verklaar.

BYLAE

Victoriastraat 20
Richmond
3780

UMNYANGO WEZOKUTHUTHA**UKUBHALISWA KWESIKHUNGO SIKAMASIPALA SOKUHLOLELWA UKUTHOLA IZINCWADI ZOKUSHAYELA ESISEZINGENI-E**

UNdunankulu wesiFundazwe saKwaZulu-Natali, ngokwesigaba 8 soMthetho wokuHamba kweziMoto eMgwaqeni, 1996 (uMthetho No. 93 ka 1996) umemezela ukubhaliswa kwesiKhungo sikaMasipala sokuHlolelwa ukuThola iziNcwadi zokuShayela esiseZingeni-E njengoba kubekwe oHlelweni olungezansi, kusukela ngosuku okuyoshicilelwa ngalo lesi saziso.

UHLELO

20 Victoria Street
Richmond
3780

PROVINCIAL NOTICE 108 OF 2016**DEPARTMENT OF TRANSPORT****REGISTRATION OF MUNICIPAL E GRADE DRIVING LICENCE TESTING CENTRE**

The Premier has, in terms of section 8 of the National Road Traffic Act, 1996 (Act No. 93 of 1996), declared the registration of a Municipal E grade Driving Licence Testing Centre as scheduled hereunder, with effect from the date of publication thereof.

SCHEDULE

PRIVATE BAG X161
Nkandia
3855

PROVINSIALE KENNISGEWING 108 VAN 2016**DEPARTEMENT VAN VERVOER****REGISTRASIE VAN MUNISIPALE E-GRAAD BESTUURSLISENSIETOETSSENTRUM**

Die Premier het, ingevolge artikel 8 van die Nasionale Padverkeerswet, 1996 (Wet No. 93 van 1996), die registrasie van 'n Munisipale E-graad Bestuurslisensietoetssentrum, soos vermeld in die Bylae hieronder, met inwerkingtreding vanaf die publikasiedatum daarvan, verklaar.

BYLAE**PRIVATE BAG X161**

Nkandla
3855

UMNYANGO WEZOKUTHUTHA**UKUBHALISWA KWESIKHUNGO SIKAMASIPALA SOKUHLOLELWA UKUTHOLA IZINCWADI ZOKUSHAYELA ESISEZINGENI-E**

UNDunankulu wesiFundazwe saKwaZulu-Natali, ngokwesigaba 8 soMthetho wokuHamba kweziMoto eMgwaqeni, 1996 (uMthetho No. 93 ka 1996) umemezela ukubhaliswa kwesiKhungo sikaMasipala sokuHlolelwa ukuThola iziNcwadi zokuShayela esiseZingeni-E njengoba kubekwe oHlelweni olungezansi, kusukela ngosuku okuyoshicilelwa ngalo lesi saziso.

UHLELO**PRIVATE BAG X161**

Nkandla
3855

PROVINCIAL NOTICE 109 OF 2016**DEPARTMENT OF TRANSPORT****REGISTRATION OF MUNICIPAL E GRADE DRIVING LICENCE TESTING CENTRE**

The Premier has, in terms of section 8 of the National Road Traffic Act, 1996 (Act No. 93 of 1996), declared the registration of a Municipal E grade Driving Licence Testing Centre as scheduled hereunder, with effect from the date of publication thereof.

SCHEDULE

P.O. Box 89
HLUHLUWE
3960

PROVINSIALE KENNISGEWING 109 VAN 2016**DEPARTEMENT VAN VERVOER****REGISTRASIE VAN MUNISIPALE E-GRAAD BESTUURSLISENSIETOETSSENTRUM**

Die Premier het, ingevolge artikel 8 van die Nasionale Padverkeerswet, 1996 (Wet No. 93 van 1996), die registrasie van 'n Munisipale E-graad Bestuurslisensietoetsentrum, soos vermeld in die Bylae hieronder, met inwerkingtreding vanaf die publikasiedatum daarvan, verklaar.

BYLAE

P.O. Box 89
HLUHLUWE
3960

UMNYANGO WEZOKUTHUTHA**UKUBHALISWA KWESIKHUNGO SIKAMASIPALA SOKUHLOLELWA UKUTHOLA IZINCWADI ZOKUSHAYELA ESISEZINGENI-E**

UNdunankulu wesiFundazwe saKwaZulu-Natali, ngokwesigaba 8 soMthetho wokuHamba kweziMoto eMgwaqeni, 1996 (uMthetho No. 93 ka 1996) umemezela ukubhaliswa kwesiKhungo sikaMasipala sokuHlolelwa ukuThola iziNcwadi zokuShayela esiseZingeni-E njengoba kubekwe oHlelweni olungezansi, kusukela ngosuku okuyoshicilelwa ngalo lesi saziso.

UHLELO

P.O. Box 89
HLUHLUWE
3960

PROVINCIAL NOTICE 110 OF 2016**DEPARTMENT OF TRANSPORT****REGISTRATION OF MUNICIPAL A GRADE DRIVING LICENCE TESTING CENTRE**

The Premier has, in terms of section 8 of the National Road Traffic Act, 1996 (Act No. 93 of 1996), declared the registration of a Municipal A grade Driving Licence Testing Centre as scheduled hereunder, with effect from the date of publication thereof.

SCHEDULE

P.O. Box 71
Bergville
3350

PROVINSIALE KENNISGEWING 110 VAN 2016**DEPARTEMENT VAN VERVOER****REGISTRASIE VAN MUNISIPALE A-GRAAD BESTUURSLISENSIETOETSSENTRUM**

Die Premier het, ingevolge artikel 8 van die Nasionale Padverkeerswet, 1996 (Wet No. 93 van 1996), die registrasie van 'n Munisipale A-graad Bestuurslisensietoetssentrum, soos vermeld in die Bylae hieronder, met inwerkingtreding vanaf die publikasiedatum daarvan, verklaar.

BYLAE**P.O. Box 71****Bergville****3350****UMNYANGO WEZOKUTHUTHA****UKUBHALISWA KWESIKHUNGO SIKAMASIPALA SOKUHLOLELWA UKUTHOLA IZINCWADI ZOKUSHAYELA ESISEZINGENI-A**

UNdunankulu wesiFundazwe saKwaZulu-Natali, ngokwesigaba 8 soMthetho wokuHamba kweziMoto eMgwaqeni, 1996 (uMthetho No. 93 ka 1996) umemezela ukubhaliswa kwesiKhungo sikaMasipala sokuHlolelwa ukuThola iziNcwadi zokuShayela esiseZingeni-A njengoba kubekwe oHlelweni olungezansi, kusukela ngosuku okuyoshicilelwa ngalo lesi saziso.

UHLELO**P.O. Box 71****Bergville****3350****PROVINCIAL NOTICE 111 OF 2016****DEPARTMENT OF TRANSPORT****REGISTRATION OF MUNICIPAL E GRADE DRIVING LICENCE TESTING CENTRE**

The Premier has, in terms of section 8 of the National Road Traffic Act, 1996 (Act No. 93 of 1996), declared the registration of a Municipal E grade Driving Licence Testing Centre as scheduled hereunder, with effect from the date of publication thereof.

SCHEDULE**P.O. Box 62****Creighton****3263**

PROVINSIALE KENNISGEWING 111 VAN 2016**DEPARTEMENT VAN VERVOER****REGISTRASIE VAN MUNISIPALE E-GRAAD BESTUURSLISENSIETOETSSENTRUM**

Die Premier het, ingevolge artikel 8 van die Nasionale Padverkeerswet, 1996 (Wet No. 93 van 1996), die registrasie van 'n Munisipale E-graad Bestuurslisensietoetssentrum, soos vermeld in die Bylae hieronder, met inwerkingtreding vanaf die publikasiedatum daarvan, verklaar.

BYLAE

P.O. Box 62
Creighton
3263

UMNYANGO WEZOKUTHUTHA**UKUBHALISWA KWESIKHUNGO SIKAMASIPALA SOKUHLOLELWA UKUTHOLA IZINCWADI ZOKUSHAYELA ESISEZINGENI-E**

UNdunankulu wesiFundazwe saKwaZulu-Natali, ngokwesigaba 8 soMthetho wokuHamba kweziMoto eMgwaqeni, 1996 (uMthetho No. 93 ka 1996) umemezela ukubhaliswa kwesiKhungo sikaMasipala sokuHlolelwa ukuThola iziNcwadi zokuShayela esiseZingeni-E njengoba kubekwe oHlelweni olungezansi, kusukela ngosuku okuyoshicilelwa ngalo lesi saziso.

UHLELO

P.O. Box 62
Creighton
3263



transport

Department:
Transport
Province of KwaZulu-Natal

Gazette

LGKZNGADD - MAY2016
Region: All

- | | |
|--|--|
| 1) Application Number: APP0013870 | 2) Gazette Number: LGKZNGADD - MAY2016 |
| 3) Applicant: STM BUTHELEZI | 4) Applicant Address: |
| ID NO. 6504185539082 | P O BOX 436 |
| Association: NQUTHU DISTRICT PIONEERS TAXI ASSOCIATION | NQUTHU |
| | 3135 |
| 5) Existing Licence Holder: IF APPLICABLE | 6) Existing Licence Holder Address: |
| ID NO. NOT APPLICABLE | NOT APPLICABLE |
| 7) Type of application: ADDITIONAL AUTHORITY | 8) Operating Licence Number: LGKZN0203000024/2 |
| 9) Vehicle Type: MINIBUS | 10) 1 x 15 (SEATED) + 0 (STANDING) |
| 11) Region: UTHEKELA | |

ROUTE 1: FROM NQUTHU TO JOHANNESBURG
FROM NQUTHU TAXI RANK R66 PROCEED TO MNYANDU CROSSING TURN LEFT TO R33/R68 BYPASS DUNDEE ALONG VICTORIA STREET, INTO KAREL LANDMAN, JOINING R68, RIGHT INTO AND LONG N11, BY PASS NEWCASTLE AND PROCEEDING THROUGH VOLKRUST ALONG JOUBERT STREET INTO DAN PIENAAR STREET (R543) INTO AND ALONG R23 TO STANDERTON, PASSING THROUGH STANDERTON, ALONG BOTHA STREET, LOMBARD STREET, KROG STREET INTO R23 BY PASSING GREYLINGSTAD AND BALFOUR TOWARDS HEIDELBERG, TURN RIGHT INTO N3, PROCEED DIRECT INTO VOSLOORUS TAXI RANK AND PROCEED INTO AND ALONG N17 TO GERMISTON TAXI RANK, OFF LOADING ONLY AND PROCEED DIRECT TO M2 INTO AND ALONG N12, PEASE ROAD INTO BARA CITY TAXI RANK AND RETURN INTO NQUTHU ALONG THE FORWARD ROUTE IN REVERSE.

ROUTE 2.
ALTERNATIVE ROUTE
From Nquthu Taxi Rank into R34 to Bloodriver, bypassing Utrecht, right into N11 and Proceed as in Route 1 above.

ROUTE 4
FROM NQUTHU TO EMPANGENI
From Nquthu Taxi Rank along the same route as in 3 above, up to Nkwalini along R66 at Kwalini turn left into and along R34, which becomes Main Road and proceed direct to Empangeni Taxi Rank and return the forward route in reverse.

ROUTE 5.
FROM NQUTU TO NEWCASLE
From Nquthu Taxi rank into and along into and along P54 to Bloodriver, into R34 (P41), into R37, left into N11 and proceed to Newcastle, into Allen Street at the last robot turn left and right to Newcastle Taxi rank return to Nquthu along the forward route in reverse.

ROUTE 11
FROM ST. AUGUSTINE'S TO NQUTHU
FROM AUGUSTINE'S SCHOOL INTO AND ALONG D1361, RIGHT INTO R68 AND PROCEED TO NQUTHU TAXI RANK AND RETURN ALONG THE FORWARD ROUTE IN RESERVE.

ROUTE 12
FROM SILUTSHANA TO NQUTHU
FROM SILUTSHANA SUB RANK INTO AND ALONG R68 TO NQUTHU TAXI RANK AND RETURN ALONG THE FORWARD ROUTE IN RESERVE.

<p>ROUTE 13 FROM HLATHI DAM TO NQUTHU FROM HLATHI DAM SUB RANK INTO AND ALONG R68 TO NQUTHU TAXI RANK AND RETURN ALONG THE FORWARD ROUTE IN RESERVE.</p>
<p>ROUTE 14 FROM ISANDLWANA TO NQUTHU FROM ISANDLWANA SUB RANK INTO AND ALONG P58, TURN LEFT INTO R68 AND PROCEED TO NQUTHU TAXI RANK AND RETURN ALONG THE FORWARD ROUTE IN REVERSE.</p>
<p>ROUTE 6. FROM NQUTHU TO EMONDLO FROM NQUTHU TO EMONDLO TAXI RANK ALONG P54, TURN OFF AT MASONDO CROSSING WHICH BECOMES R9 PICKING UP AND DROPPING OFF EN ROUTE AND RETURN ALONG THE FORWARD ROUTE IN REVERSE.</p>
<p>ROUTE 9 FROM NQUTHU TO NONDWENI FROM NQUTHU TAXI RANK TO NONDWENI TAXI RANK ALONG MAIN ROAD (P36-2) AND RETURN ALONG THE FORWARD ROUTE IN REVERSE. PICKING UP AND SETTING DOWN PASSENGERS EN ROUTE.</p>
<p>ROUTE 10 FROM ZICOLE TO NQUTHU FROM KWAMBATHA TRADING STORE INTO AND ALONG D1347, RIGHT INTO P54 AND PROCEED TO NQUTHU TAXI RANK AND RETURN ALONG THE FORWARD ROUTE IN REVERSE.</p>
<p>ROUTE 16 FROM SIBONGILE L1993 SUB RANK TO R68 FROM SIBONGILE ALONG L1993 INTO R68 AND PROCEED INTO NQUTHU TAXI RANK AND RETURN.</p>
<p>ROUTE 15 FROM NCEPHENI TO NQUTHU FROM NCEPHENI SUB TAXI RANK INTO AND ALONG P58, TURN INTO R68 AND PROCEED TO NQUTHU TAXI RANK AND RETURN ALONG THE FORWARD ROUTE IN RESERVE.</p>
<p>ROUTE 17 FROM MABULULWANE TO NQUTHU FROM MABULULWANE SUB TAXI RANK INTO AND ALONG D1297 INTO R68 AND PROCEED TO NQUTHU TAXI RANK AND RETURN.</p>
<p>ROUTE 18. FROM HLAZAKAZI TO NQUTHU FROM HLAZAKAZI SUB TAXI RANK INTO AND ALONG D1362, INTO R68 AND PROCEED TO NQUTHU TAXI RANK AND RETURN.</p>
<p>ROUTE 19. FROM MBOKODWENI TO NQUTHU FROM MBOKODWE TO NQUTHU INTO AND ALONG L1992, INTO R68 PROCEED TO NQUTHU TAXI RANK AND RETURN.</p>
<p>ROUTE 9 FROM NQUTHU TO NONDWENI FROM NQUTHU TAXI RANK TO NONDWENI TAXI RANK ALONG MAIN ROAD (P36-2) AND RETURN ALONG THE FORWARD ROUTE IN REVERSE. PICKING UP AND SETTING DOWN PASSENGERS EN ROUTE.</p>
<p>ROUTE 28 FROM NQUTHU TO QHUDENI FROM NQUTHU TAXI RANK INTO AND ALONG R68 AND TURN RIGHT INTO P16/3 TO P32 KWABALOYI QHUDENI AND RETURN TO NQUTHU WITH ALONG THE FOWARD ROUTE IN REVERSE.</p>

ROUTE 29**FROM NQUTHU TO DUNDEE**

From Nquthu Taxi Rank, into P36/2 into R68, left into R33 into Victoria Street, right into Smith Street into Dundee Taxi rank and return to Nquthu along the forward route in reverse.

CONDITIONS/RESTRICTIONS

1. The picking up and setting down of passengers on this route must be conducted strictly and in accordance with agreement between Nquthu Taxi Association and Dundee Taxi Association dated 2006.01.03.
2. The route may only be allocated to those members and vehicle for which specifically application have been made and approved by the Board.

ROUTE 32**FROM NQUTHU TO PIETERMARITZBURG**

FROM NQUTHU TAXI RANK PROCEED AS PER ROUTE 31 TO LADYSMITH. UPON ENTERING LAD TO PIETERMARITZBURG VIA DUNDEE VIA WHICH BECOMES R33/R68 VIA GLENCOE R1YSMITH TURN LEFT AT THE FIRST TRAFFIC LIGHT INTO AND ALONG R44 INTO P325 BECOMING P544, INTO R103 BYPASSING COLENZO INTO N3 AND PROCEED DIRECT TO PIETERMARITZBURG. ENTERING PIETERMARITZBURG LEFT INTO THE CHURCH STREET OFF-RAMP, RIGHT INTO CHURCH STREET AND PROCEEDS INTO THE APPROVED TAXI RANK OFF CHURCH STREET AND RETURN ALONG THE FORWARD ROUTE IN REVERSE.

ROUTE 22.

FROM GRACE SUB RANK TO MONDLO ALONG P411 AND RETURN.

ROUTE 25.

FROM GRACE SUB RANK TO KINGSLEY, INTO AND ALONG P54 TO BLOODRIVER, LEFT INTO P34-2, INTO P33, LEFT INTO KINGSLEY, INTO AN APPROVED TAXI RANK AND RETURN.

ROUTE 24.

FROM GRACE SUB RANK TO VRYHEID, INTO AND ALONG P54, RIGHT INTO AND ALONG P34-2, INTO KERK -CHURCH STREET, TO THE VRYHEID TAXI RANK AND RETURN.

ROUTE 26.

FROM GRACE SUB TAXI RANK TO UTRECHT, INTO AND ALONG P54, INTO R34 (P41), AND PROCEED TO UTRECHT, LEFT INTO UTRECHT TAXI RANK AND RETURN.



transport

Department:
Transport
Province of KwaZulu-Natal

Gazette

LGKZNGADD - MAY2016
Region: All

- | | |
|---|--|
| 1) Application Number: APP0014584 | 2) Gazette Number: LGKZNGADD - MAY2016 |
| 3) Applicant: SG MDLALOSE | 4) Applicant Address: |
| ID NO. 4510110459082 | 1136 ETHUBALETHU |
| Association: MELMOTH TRANSPORT OWNERS ASSOCIATION | MELMOTH |
| | 3835 |
| 5) Existing Licence Holder: IF APPLICABLE | 6) Existing Licence Holder Address: |
| ID NO. NOT APPLICABLE | NOT APPLICABLE |
| 7) Type of application: ADDITIONAL AUTHORITY | 8) Operating Licence Number: LGKZN0703000184/1 |
| 9) Vehicle Type: MINIBUS | 10) 1 x 14 (SEATED) + 0 (STANDING) |
| 11) Region: UTHUNGULU | |

ROUTE 24

FROM MELMOTH TO JOHANNESBURG FROM MELMOTH TAXI RANK TURN RIGHT INTO VICTORIA STREET TURN RIGHT R34 PROCEED WANDERERS STREET TO PARK CITY TAXI RANK IN JOHANNESBURG DIRECT AND RETURN.

MELMOTH TO THUBALETHU TOWNSHIP:

FROM MELMOTH TAXI RANK TO TURN RIGHT TO VICTORIA STREET TURN RIGHT R66/R34 TURN LEFT TO R68 AND TURN RIGHT TO THUBALETHU TOWNSHIP, PICK AND DROP ON PHASE 1,2,3,4 & 5 RETURN THE SAME ROUTE TO MELMOTH TAXI RANK.

FROM MELMOTH TO NKANDLA:

FROM MELMOTH TAXI RANK TO VICTORIA STREET PROCEED AND TURN RIGHT TO R66 PROCEED AND TURN LEFT TO R68 PROCEED AND TURN LEFT TO R54 PROCEED AND TURN LEFT TO P50/3 TO NKANDLA TAXI RANK AND RETURN TO MELMOTH TAXI RANK.

MELMOTH TO NDUNDULU/ NKWALINI:

FROM MELMOTH TAXI RANK TURN TO VICTORIA STREET TURN TO R66/R34 PROCEED STRAIGHT TO NDUNDULU/ NKWALINI STORES DIRECT AND RETURN.

MELMOTH TO ST MARY'S HOSPITAL / KWAMAGGWAZA MISSION

FROM MELMOTH TAXI RANK TURN RIGHT TO VICTORIA STREET TURN LEFT TO R66 TURN RIGHT TO ROAD D77 PROCEED TO KWAMAGGWAZA MISSION DIRECT AND RETURN.

MELMOTH TO IMFULE MISSION:

FROM MELMOTH TAXI RANK TURN RIGHT TO VICTORIA STREET TURN RIGHT TO R66, R34 AND PROCEED TO IMFULE MISSION DIRECT AND RETURN.



transport

Department:
Transport
Province of KwaZulu-Natal

Gazette

LGKZNGADD - MAY2016
Region: All

- | | |
|--|--|
| 1) Application Number: APP0025402 | 2) Gazette Number: LGKZNGADD - MAY2016 |
| 3) Applicant: VG MABUYA | 4) Applicant Address: |
| ID NO. 5009215412087 | LUVISI AREA |
| Association: NQUTHU DISTRICT PIONEERS TAXI ASSOCIATION | NQUTHU |
| | 3135 |
| 5) Existing Licence Holder: IF APPLICABLE | 6) Existing Licence Holder Address: |
| ID NO. NOT APPLICABLE | NOT APPLICABLE |
| 7) Type of application: ADDITIONAL AUTHORITY | 8) Operating Licence Number: LGKZN0203000066/1 |
| 9) Vehicle Type: MINIBUS | 10) 1 x 15 (SEATED) + 0 (STANDING) |
| 11) Region: UTHEKELA | |

ROUTE 29
FROM NQUTHU TO DUNDEE
FROM NQUTHU TAXI RANK, INTO P36/2 INTO R68, LEFT INTO R33 INTO VICTORIA STREET, RIGHT INTO SMITH STREET INTO DUNDEE TAXI RANK AND RETURN TO NQUTHU ALONG THE FORWARD ROUTE IN REVERSE.

CONDITIONS/RESTRICTIONS

1. THE PICKING UP AND SETTING DOWN OF PASSENGERS ON THIS ROUTE MUST BE CONDUCTED STRICTLY AND IN ACCORDANCE WITH AGREEMENT BETWEEN NQUTHU TAXI ASSOCIATION AND DUNDEE TAXI ASSOCIATION DATED 2006.01.03.
2. THE ROUTE MAY ONLY BE ALLOCATED TO THOSE MEMBERS AND VEHICLE FOR WHICH SPECIFICALLY APPLICATION HAVE BEEN MADE AND APPROVED BY THE BOARD.

ROUTE 9
FROM NQUTHU TO NONDWENI
FROM NQUTHU TAXI RANK TO NONDWENI TAXI RANK ALONG MAIN ROAD (P36-2) AND RETURN ALONG THE FORWARD ROUTE IN REVERSE. PICKING UP AND SETTING DOWN PASSENGERS EN ROUTE

ROUTE 15
FROM NCEPHENI TO NQUTHU
FROM NCEPHENI SUB TAXI RANK INTO AND ALONG P58, TURN INTO R68 AND PROCEED TO NQUTHU TAXI RANK AND RETURN ALONG THE FORWARD ROUTE IN RESERVE.

ROUTE 17
FROM MABULULWANE TO NQUTHU
FROM MABULULWANE SUB TAXI RANK INTO AND ALONG D1297 INTO R68 AND PROCEED TO NQUTHU TAXI RANK AND RETURN

ROUTE 18.
FROM HLAZAKAZI TO NQUTHU
FROM HLAZAKAZI SUB TAXI RANK INTO AND ALONG D1362, INTO R68 AND PROCEED TO NQUTHU TAXI RANK AND RETURN.

<p>ROUTE 19. FROM MBOKODWENI TO NQUTHU FROM MBOKODWE TO NQUTHU INTO AND ALONG L 1992, INTO R68 PROCEED TO NQUTHU TAXI RANK AND RETURN.</p>
<p>ROUTE 22. FROM GRACE SUB RANK TO MONDLO ALONG P411 AND RETURN.</p>
<p>ROUTE 23. FROM GRACE SUB RANK TO DUNDEE, INTO AND ALONG P54, LEFT INTO AND ALONG P34-2, INTO P33 INTO VICTORIA STREET, RIGHT INTO SMITH STREET, INTO THE DUNDEE TAXI RANK AND RETURN.</p>
<p>ROUTE 24. FROM GRACE SUB RANK TO VRYHEID, INTO AND ALONG P54, RIGHT INTO AND ALONG P34-2, INTO KERK -CHURCH STREET, TO THE VRYHEID TAXI RANK AND RETURN,</p>
<p>ROUTE 11 FROM ST.AUGUSTINE'S TO NQUTHU FROM AUGUSTINE'S SCHOOL INTO AND ALONG D1361, RIGHT INTO R68 AND PROCEED TO NQUTHU TAXI RANK AND RETURN ALONG THE FORWARD ROUTE IN RESERVE.</p>
<p>ROUTE 12 FROM SILUTSHANA TO NQUTHU FROM SILUTSHANA SUB RANK INTO AND ALONG R68 TO NQUTHU TAXI RANK AND RETURN ALONG THE FORWARD ROUTE IN RESERVE.</p>
<p>ROUTE 13 FROM HLATHI DAM TO NQUTHU FROM HLATHI DAM SUB RANK INTO AND ALONG R68 TO NQUTHU TAXI RANK AND RETURN ALONG THE FORWARD ROUTE IN RESERVE.</p>
<p>ROUTE 14 FROM ISANDLWANA TO NQUTHU FROM ISANDLWANA SUB RANK INTO AND ALONG P58, TURN LEFT INTO R68 AND PROCEED TO NQUTHU TAXI RANK AND RETURN ALONG THE FORWARD ROUTE IN REVERSE.</p>
<p>ROUTE 27 FROM NONDWENI TO VRYHEID FROM NONDWENI INTO ALONG P63-2, LEFT INTO R48(P59-4) AND PROCEED TO MONDLO - VRYHEID ROAD CROSSING WHICH IS R17, TURN LEFT INTO R34 AND PROCEED INTO AND ALONG EAST STREET, LEFT INTO CHURCH STREET AND TURN LEFT INTO VRYHEID TAXI RANK AND RETURN ALONG FORWARD ROUTE IN RESERVE.</p>
<p>ROUTE 30 FROM NQUTHU TO ULUNDI FROM NQUTHU TAXI RANK TO ULUNDI TAXI RANK PROCEED ALONG R68 TO BABANANGO ALONG R68, TURN LEFT TO GRAVEL ROAD P432 DOWN TO A T-JUNCTION FROM VRYHEID TO MELMOTH (R34) RIGHT INTO AND R34, LEFT INTO AND ALONG R66 INTO ULUNDI TAXI RANK AND RETURN WITH SOME PASSENGERS ALONG THE FORWARD ROUTE IN RESERVE.</p>

ROUTE 31.**FROM NQUTHU TO LADYSMITH**

FROM NQUTHU TAXI RANK, INTO AND ALONG P36/1 (R68), LEFT INTO R33 TO DUNDEE, PASSING THROUGH DUNDEE ALONG VICTORIA STREET, INTO KAREL LANDMAN STREET, JOINING R68 AND PROCEED ALONG R68, BYPASSING GLENCOE. LEFT ALONG N11 - 2 TO LADYSMITH. AT THE FIRST ROBOT, TURN LEFT INTO ILLING ROAD, AND PROCEED TO ILLING ROAD TAXI RANK AND RETURN ALONG THE FORWARDS ROUTE IN REVERSE.

CONDITIONS/RESTRICTIONS

NO PICKING UP SETTING DOWN OF PASSENGER'S ENROUTE BETWEEN NQUTHU AND LADYSMITH.

ROUTE 32**FROM NQUTHU TO PIETERMARITZBURG**

FROM NQUTHU TAXI RANK PROCEED AS PER ROUTE 31 TO LADYSMITH. UPON ENTERING LAD TO PIETERMARITZBURG VIA DUNDEE VIA WHICH BECOMES R33/R68 VIA GLENCOE R1YSMITH TURN LEFT AT THE FIRST TRAFFIC LIGHT INTO AND ALONG R44 INTO P325 BECOMING P544, INTO R103 BYPASSING COLENZO INTO N3 AND PROCEED DIRECT TO PIETERMARITZBURG. ENTERING PIETERMARITZBURG LEFT INTO THE CHURCH STREET OFF-RAMP, RIGHT INTO CHURCH STREET AND PROCEEDS INTO THE APPROVED TAXI RANK OFF CHURCH STREET AND RETURN ALONG THE FORWARD ROUTE IN REVERSE.

ROUTE 28**FROM NQUTHU TO QHUDENI**

FROM NQUTHU TAXI RANK INTO AND ALONG R68 AND TURN RIGHT INTO P16/3 TO P32 KWABALOYI QHUDENI AND RETURN TO NQUTHU WITH ALONG THE FOWARD ROUTE IN REVERSE.

ROUTE 25.

FROM GRACE SUB RANK TO KINGSLEY, INTO AND ALONG P54 TO BLOODRIVER, LEFT INTO P34-2, INTO P33, LEFT INTO KINGSLEY, INTO AN APPROVED TAXI RANK AND RETURN.

ROUTE 26.

FROM GRACE SUB TAXI RANK TO UTRECHT, INTO AND ALONG P54, INTO R34 (P41), AND PROCEED TO UTRECHT, LEFT INTO UTRECHT TAXI RANK AND RETURN.

ROUTE 20.

FROM GRACE SUB RANK INTO AND ALONG P53 TO NQUTHU TAXI RANK AND RETURN.



transport

Department:
Transport
Province of KwaZulu-Natal

Gazette

LGKZNGADD - MAY2016
Region: All

1) Application Number: APP0025726	2) Gazette Number: LGKZNGADD - MAY2016
3) Applicant: SM NDIMANDE	4) Applicant Address:
ID NO. 5904185358080	P O BOX 415
Association: HLUHLUWE L.AND L.DIST. TAXI OWNERS ASSOCIATION	HLUHLUWE
5) Existing Licence Holder: IF APPLICABLE	3960
ID NO. NOT APPLICABLE	6) Existing Licence Holder Address:
	NOT APPLICABLE
7) Type of application: ADDITIONAL AUTHORITY	8) Operating Licence Number: LKNKZN0120868/2
9) Vehicle Type: MINIBUS	10) 1 x 12 (SEATED) + 0 (STANDING)
11) Region: UTHUNGULU	
<p>HLUHLUWE TO MAKHOWE FROM HLUHLUWE TAXI RANK TURN RIGHT INTO R22 ROAD PASS MKHONGO FARM CROSS N2 PASS THREE LODGE, PASS MZINENE RIVER, TURN RIGHT INTO P470 PAS ECHIBINI CHURCH, PASS HLUHLUWE PRIMARY SCHOOL PICK AND DROP, TURN RIGHT INTO D1917 GO STRAIGHT PASS ZINTAMBENE SCHOOL, THE ROAD IS LIKE A CIRCLE UNTIL YOU JOINT P470 AGAIN TURN LEFT INTO MAKHOWE PICK AND DROP AND RETURN USING THE SAME ROUTE TO HLUHLUWE TAXI RANK.</p>	
<p>HLUHLUWE TO NIBELA FROM HLUHLUWE TAXI RANK TURN LEFT INTO MAIN ROAD AND TURN LEFT INTO R22 TURN LEFT ON THE CIRCLE PASS BUILD IT SHOP THEN TURN RIGHT AND PROCEED WITH R22, PASS RAILWAY LINE, PASS UMZINENE RIVER GO STRAIGHT PICK AND DROP PASS KASI FARM, PASS BHICAYI RIVER, TURN RIGHT INTO D675 PASS MDUKU CLINIC STRAIGHT PICK AND DROP AND RETURN USING THE SAME ROUTE.</p>	
<p>HLUHLUWE TO GABADELA FROM HLUHLUWE TAXI RANK TURN LEFT INTO MAIN ROAD AND TURN RIGHT INTO R22 PASS MKONGE FARM CROSS N2 ROAD, TREE LODGE AND TURN RIGHT ON TOP 470 ROAD PICK UP AND DROP PASSENGERS PASS ECHIBINI CHURCH PROCEED PASS UMZINENE RIVER, HLUHLUWE PRIMARY SCHOOL, PASS EMAKHOWE CLINIC EMAKHOWE STORE, PICK AND DROP PROCEED TO GABADELA PRIMARY SCHOOL AND RETURN TO THE SAME ROUTE TO HLUHLUWE TAXI RANK.</p>	
<p>HLUHTUWE TO KWAJOBE FROM HLUHLUWE TAXI RANK PICK UP PASSENGERS TURN LEFT INTO R22 ROAD PASS RAILWAY STATION TURN RIGHT ON TO R22 PASS FALSE BAY ROAD, KWAKAAS FARM ISIBHAYI RIVER, PASS MDUKU TRIBAL, MNQOBOKAZI TRIBAL, CROSS LOWER MKHUZE RIVER, TURN LEFT ON TO DG20 ROAD PICK AND DROP PASSENGERS PASS EZINESHE TRIBAL, CEZWANE AREA TO KWAJOBE AREA PICK UP AND DROP PASSENGERS AND RETURN WITH THE SAME ROUTE TO HLUHLUWE TAXI RANK.</p>	
<p>HLUHLUWE TO NKUNDUSI FROM HLUHLUWE TAXI RANK PICK UP PASSENGERS TURN LEFT INTO R22 ROAD AND TURN RIGHT ONTO P27 PASS BONAMANZI LODGE, PASS DUM AZULU LODGE CROSS HLUHLUWE RIVER PROCEED TO EQAKWINI SCHOOL ONTO D1922 ROAD PICK AND DROP PASSENGERS TO NKUNDUSI AND MAKE A U-TURN ON TO P495 ROAD, TURN LEFT ONTO N2 ROAD, TURN LEFT INTO D1 23 ROAD PASS KWAMSHENGU FARM PICK AND DROP PASSENGERS AND TURN INTO P27 ROAD PASS UMZINENE RIVER USING THE SAME ROUTE TO HLUHLUWE TAXI RANK.</p>	

HLUHLUWE TO KWAMTHOLE

FROM HLUHLUWE TAXI RANK PICK UP PASSENGERS TURN RIGHT INTO R22 PASS MKONGE FARM, CROSS N2 ROAD PASS TREE LODGE, TURN LEFT INTO PASS MACABUZELA RIVER, EZIFUNDENI SCHOOL PICK AND DROP PASSENGERS, PROCEED TO NGODINI, EZIBAYENI TRIBAL TURN LEFT INTO P451 ROAD PICK AND DROP PASSENGERS PASS KWALANGA STORE, PASS OPHINDISWENI AREA, MANSIYA SCHOOL TO EMPANZAKAZI AREA PICK AND DROP PASSENGERS AND RETURN THE SAME ROUTE.

HLUHLUWE TO EMPANZAKAZI

FROM HLUHLUWE TAXI RANK PICK UP PASSENGERS TURN RIGHT INTO R22 ROAD PASS MKONGE FARM, CROSS N2 ROAD, PASS TREE LODGE, TURN RIGHT INTO P745 ROAD PASS MACABUXELA RIVER, EZIFUNDENI SCHOOL, PICK UP AND DROP PASSENGERS, PROCEED TO NGODINI, EZIBAYENI TRIBAL TURN LEFT INTO P451 ROAD PICK UP AND DROP PASSENGERS PASS KWALANGA STORE, PASS OPHINDISWENI AREA, MANSIYA SCHOOL TO EMPANZAKAZI AREA PICK AND DROP PASSENGERS AND RETURN USING THE SAME ROUTE.



transport

Department:
Transport
Province of KwaZulu-Natal

Gazette

LGKZNGADD - MAY2016
Region: All

- | | |
|---|--|
| 1) Application Number: APP0025728 | 2) Gazette Number: LGKZNGADD - MAY2016 |
| 3) Applicant: LE MATHENJWA | 4) Applicant Address: |
| ID NO. 6207315663083 | P O BOX 333 |
| Association: HLUHLUWE L.AND L.DIST. TAXI OWNERS ASSOCIATION | HLUHLUWE |
| 5) Existing Licence Holder: IF APPLICABLE | 3960 |
| ID NO. NOT APPLICABLE | 6) Existing Licence Holder Address: |
| | NOT APPLICABLE |
| 7) Type of application: ADDITIONAL AUTHORITY | 8) Operating Licence Number: LGKZN0603000018/1 |
| 9) Vehicle Type: MINIBUS | 10) 1 x 13 (SEATED) + 0 (STANDING) |
| 11) Region: UTHUNGULU | |

HLUHLUWE TO MAKHOWE
FROM HLUHLUWE TAXI RANK TURN RIGHT INTO R22 ROAD PASS MKHONGO FARM CROSS N2 PASS THREE LODGE, PASS MZINENE RIVER, TURN RIGHT INTO P470 PAS ECHIBINI CHURCH, PASS HLUHLUWE PRIMARY SCHOOL PICK AND DROP, TURN RIGHT INTO D1917 GO STRAIGHT PASS ZINTAMBENE SCHOOL, THE ROAD IS LIKE A CIRCLE UNTIL YOU JOINT P470 AGAIN TURN LEFT INTO MAKHOWE PICK AND DROP AND RETURN USING THE SAME ROUTE TO HLUHLUWE TAXI RANK.

HLUHLUWE TO NIBELA
FROM HLUHLUWE TAXI RANK TURN LEFT INTO MAIN ROAD AND TURN LEFT INTO R22 TURN LEFT ON THE CIRCLE PASS BUILD IT SHOP THEN TURN RIGHT AND PROCEED WITH R22, PASS RAILWAY LINE, PASS UMZINENE RIVER GO STRAIGHT PICK AND DROP PASS KASI FARM, PASS BHICAYI RIVER, TURN RIGHT INTO D675 PASS MDUKU CLINIC STRAIGHT PICK AND DROP AND RETURN USING THE SAME ROUTE.

HLUHLUWE TO GABADELA
FROM HLUHLUWE TAXI RANK TURN LEFT INTO MAIN ROAD AND TURN RIGHT INTO R22 PASS MKONGE FARM CROSS N2 ROAD, TREE LODGE AND TURN RIGHT ON TOP 470 ROAD PICK UP AND DROP PASSENGERS PASS ECHIBINI CHURCH PROCEED PASS UMZINENE RIVER, HLUHLUWE PRIMARY SCHOOL, PASS EMAKHOWE CLINIC EMAKHOWE STORE, PICK AND DROP PROCEED TO GABADELA PRIMARY SCHOOL AND RETURN TO THE SAME ROUTE TO HLUHLUWE TAXI RANK.

HLUHTUWE TO KWAJOBE
FROM HLUHLUWE TAXI RANK PICK UP PASSENGERS TURN LEFT INTO R22 ROAD PASS RAILWAY STATION TURN RIGHT ON TO R22 PASS FALSE BAY ROAD, KWAKAAS FARM ISIBHAYI RIVER, PASS MDUKU TRIBAL, MNQOBOKAZI TRIBAL, CROSS LOWER MKHUZE RIVER, TURN LEFT ON TO DG20 ROAD PICK AND DROP PASSENGERS PASS EZINESHE TRIBAL, CEZWANE AREA TO KWAJOBE AREA PICK UP AND DROP PASSENGERS AND RETURN WITH THE SAME ROUTE TO HLUHLUWE TAXI RANK.

HLUHLUWE TO NKUNDUSI
FROM HLUHLUWE TAXI RANK PICK UP PASSENGERS TURN LEFT INTO R22 ROAD AND TURN RIGHT ONTO P27 PASS BONAMANZI LODGE, PASS DUM AZULU LODGE CROSS HLUHLUWE RIVER PROCEED TO EQAKWINI SCHOOL ONTO D1922 ROAD PICK AND DROP PASSENGERS TO NKUNDUSI AND MAKE A U-TURN ON TO P495 ROAD, TURN LEFT ONTO N2 ROAD, TURN LEFT INTO D1 23 ROAD PASS KWAMSHENGU FARM PICK AND DROP PASSENGERS AND TURN INTO P27 ROAD PASS UMZINENE RIVER USING THE SAME ROUTE TO HLUHLUWE TAXI RANK.

HLUHLUWE TO KWAMTHOLE

FROM HLUHLUWE TAXI RANK PICK UP PASSENGERS TURN RIGHT INTO R22 PASS MKONGE FARM, CROSS N2 ROAD PASS TREE LODGE, TURN LEFT INTO PASS MACABUZELA RIVER, EZIFUNDENI SCHOOL PICK AND DROP PASSENGERS, PROCEED TO NGODINI, EZIBAYENI TRIBAL TURN LEFT INTO P451 ROAD PICK AND DROP PASSENGERS PASS KWALANGA STORE, PASS OPHINDISWENI AREA, MANSIYA SCHOOL TO EMPANZAKAZI AREA PICK AND DROP PASSENGERS AND RETURN THE SAME ROUTE.

HLUHLUWE TO EMPANZAKAZI

FROM HLUHLUWE TAXI RANK PICK UP PASSENGERS TURN RIGHT INTO R22 ROAD PASS MKONGE FARM, CROSS N2 ROAD, PASS TREE LODGE, TURN RIGHT INTO P745 ROAD PASS MACABUXELA RIVER, EZIFUNDENI SCHOOL, PICK UP AND DROP PASSENGERS, PROCEED TO NGODINI, EZIBAYENI TRIBAL TURN LEFT INTO P451 ROAD PICK UP AND DROP PASSENGERS PASS KWALANGA STORE, PASS OPHINDISWENI AREA, MANSIYA SCHOOL TO EMPANZAKAZI AREA PICK AND DROP PASSENGERS AND RETURN USING THE SAME ROUTE.



transport

Department:
Transport
Province of KwaZulu-Natal

Gazette

LGKZNGADD - MAY2016
Region: All

1) Application Number: APP0025797	2) Gazette Number: LGKZNGADD - MAY2016
3) Applicant: QS ZISONGO	4) Applicant Address:
ID NO. 6011195739082	P O BOX 203
Association: HLUHLUWE L.AND L.DIST. TAXI OWNERS ASSOCIATION	HLUHLUWE
5) Existing Licence Holder: IF APPLICABLE	3960
ID NO. NOT APPLICABLE	6) Existing Licence Holder Address:
	NOT APPLICABLE
7) Type of application: ADDITIONAL AUTHORITY	8) Operating Licence Number: LKNKZN0145084/2
9) Vehicle Type: MINIBUS	10) 1 x 15 (SEATED) + 0 (STANDING)
11) Region: UTHUNGULU	
<p>HLUHLUWE TO MAKHOWE FROM HLUHLUWE TAXI RANK TURN RIGHT INTO R22 ROAD PASS MKHONGO FARM CROSS N2 PASS THREE LODGE, PASS MZINENE RIVER, TURN RIGHT INTO P470 PAS ECHIBINI CHURCH, PASS HLUHLUWE PRIMARY SCHOOL PICK AND DROP, TURN RIGHT INTO D1917 GO STRAIGHT PASS ZINTAMBENE SCHOOL, THE ROAD IS LIKE A CIRCLE UNTIL YOU JOINT P470 AGAIN TURN LEFT INTO MAKHOWE PICK AND DROP AND RETURN USING THE SAME ROUTE TO HLUHLUWE TAXI RANK.</p>	
<p>HLUHLUWE TO NIBELA FROM HLUHLUWE TAXI RANK TURN LEFT INTO MAIN ROAD AND TURN LEFT INTO R22 TURN LEFT ON THE CIRCLE PASS BUILD IT SHOP THEN TURN RIGHT AND PROCEED WITH R22, PASS RAILWAY LINE, PASS UMZINENE RIVER GO STRAIGHT PICK AND DROP PASS KASI FARM, PASS BHICAYI RIVER, TURN RIGHT INTO D675 PASS MDUKU CLINIC STRAIGHT PICK AND DROP AND RETURN USING THE SAME ROUTE.</p>	
<p>HLUHLUWE TO GABADELA FROM HLUHLUWE TAXI RANK TURN LEFT INTO MAIN ROAD AND TURN RIGHT INTO R22 PASS MKONGE FARM CROSS N2 ROAD, TREE LODGE AND TURN RIGHT ON TOP 470 ROAD PICK UP AND DROP PASSENGERS PASS ECHIBINI CHURCH PROCEED PASS UMZINENE RIVER, HLUHLUWE PRIMARY SCHOOL, PASS EMAKHOWE CLINIC EMAKHOWE STORE, PICK AND DROP PROCEED TO GABADELA PRIMARY SCHOOL AND RETURN TO THE SAME ROUTE TO HLUHLUWE TAXI RANK.</p>	
<p>HLUHTUWE TO KWAJOBE FROM HLUHLUWE TAXI RANK PICK UP PASSENGERS TURN LEFT INTO R22 ROAD PASS RAILWAY STATION TURN RIGHT ON TO R22 PASS FALSE BAY ROAD, KWAKAAS FARM ISIBHAYI RIVER, PASS MDUKU TRIBAL, MNQOBOKAZI TRIBAL, CROSS LOWER MKHUZE RIVER, TURN LEFT ON TO DG20 ROAD PICK AND DROP PASSENGERS PASS EZINESHE TRIBAL, CEZWANE AREA TO KWAJOBE AREA PICK UP AND DROP PASSENGERS AND RETURN WITH THE SAME ROUTE TO HLUHLUWE TAXI RANK.</p>	
<p>HLUHLUWE TO NKUNDUSI FROM HLUHLUWE TAXI RANK PICK UP PASSENGERS TURN LEFT INTO R22 ROAD AND TURN RIGHT ONTO P27 PASS BONAMANZI LODGE, PASS DUM AZULU LODGE CROSS HLUHLUWE RIVER PROCEED TO EQAKWINI SCHOOL ONTO D1922 ROAD PICK AND DROP PASSENGERS TO NKUNDUSI AND MAKE A U-TURN ON TO P495 ROAD, TURN LEFT ONTO N2 ROAD, TURN LEFT INTO D1 23 ROAD PASS KWAMSHENGU FARM PICK AND DROP PASSENGERS AND TURN INTO P27 ROAD PASS UMZINENE RIVER USING THE SAME ROUTE TO HLUHLUWE TAXI RANK.</p>	

HLUHLUWE TO KWAMTHOLE

FROM HLUHLUWE TAXI RANK PICK UP PASSENGERS TURN RIGHT INTO R22 PASS MKONGE FARM, CROSS N2 ROAD PASS TREE LODGE, TURN LEFT INTO PASS MACABUZELA RIVER, EZIFUNDENI SCHOOL PICK AND DROP PASSENGERS, PROCEED TO NGODINI, EZIBAYENI TRIBAL TURN LEFT INTO P451 ROAD PICK AND DROP PASSENGERS PASS KWALANGA STORE, PASS OPHINDISWENI AREA, MANSIYA SCHOOL TO EMPANZAKAZI AREA PICK AND DROP PASSENGERS AND RETURN THE SAME ROUTE.

HLUHLUWE TO EMPANZAKAZI

FROM HLUHLUWE TAXI RANK PICK UP PASSENGERS TURN RIGHT INTO R22 ROAD PASS MKONGE FARM, CROSS N2 ROAD, PASS TREE LODGE, TURN RIGHT INTO P745 ROAD PASS MACABUXELA RIVER, EZIFUNDENI SCHOOL, PICK UP AND DROP PASSENGERS, PROCEED TO NGODINI, EZIBAYENI TRIBAL TURN LEFT INTO P451 ROAD PICK UP AND DROP PASSENGERS PASS KWALANGA STORE, PASS OPHINDISWENI AREA, MANSIYA SCHOOL TO EMPANZAKAZI AREA PICK AND DROP PASSENGERS AND RETURN USING THE SAME ROUTE.



transport

Department:
Transport
Province of KwaZulu-Natal

Gazette

LGKZNGADD - MAY2016
Region: All

- | | |
|---|--|
| 1) Application Number: APP0025882 | 2) Gazette Number: LGKZNGADD - MAY2016 |
| 3) Applicant: TB GINA | 4) Applicant Address: |
| ID NO. 5408235551082 | P O BOX 10270 |
| Association: HLUHLUWE L.AND L.DIST. TAXI OWNERS ASSOCIATION | HLUHLUWE |
| 5) Existing Licence Holder: IF APPLICABLE | 3960 |
| ID NO. NOT APPLICABLE | 6) Existing Licence Holder Address: |
| | NOT APPLICABLE |
| 7) Type of application: ADDITIONAL AUTHORITY | 8) Operating Licence Number: LGKZN0603000094/1 |
| 9) Vehicle Type: MINIBUS | 10) 1 x 13 (SEATED) + 0 (STANDING) |
| 11) Region: UTHUNGULU | |

HLUHLUWE TO MAKHOWE
FROM HLUHLUWE TAXI RANK TURN RIGHT INTO R22 ROAD PASS MKHONGO FARM CROSS N2 PASS THREE LODGE, PASS MZINENE RIVER, TURN RIGHT INTO P470 PAS ECHIBINI CHURCH, PASS HLUHLUWE PRIMARY SCHOOL PICK AND DROP, TURN RIGHT INTO D1917 GO STRAIGHT PASS ZINTAMBENE SCHOOL, THE ROAD IS LIKE A CIRCLE UNTIL YOU JOINT P470 AGAIN TURN LEFT INTO MAKHOWE PICK AND DROP AND RETURN USING THE SAME ROUTE TO HLUHLUWE TAXI RANK.

HLUHLUWE TO NIBELA
FROM HLUHLUWE TAXI RANK TURN LEFT INTO MAIN ROAD AND TURN LEFT INTO R22 TURN LEFT ON THE CIRCLE PASS BUILD IT SHOP THEN TURN RIGHT AND PROCEED WITH R22, PASS RAILWAY LINE, PASS UMZINENE RIVER GO STRAIGHT PICK AND DROP PASS KASI FARM, PASS BHICAYI RIVER, TURN RIGHT INTO D675 PASS MDUKU CLINIC STRAIGHT PICK AND DROP AND RETURN USING THE SAME ROUTE.

HLUHLUWE TO GABADELA
FROM HLUHLUWE TAXI RANK TURN LEFT INTO MAIN ROAD AND TURN RIGHT INTO R22 PASS MKONGE FARM CROSS N2 ROAD, TREE LODGE AND TURN RIGHT ON TOP 470 ROAD PICK UP AND DROP PASSENGERS PASS ECHIBINI CHURCH PROCEED PASS UMZINENE RIVER, HLUHLUWE PRIMARY SCHOOL, PASS EMAKHOWE CLINIC EMAKHOWE STORE, PICK AND DROP PROCEED TO GABADELA PRIMARY SCHOOL AND RETURN TO THE SAME ROUTE TO HLUHLUWE TAXI RANK.

HLUHTUWE TO KWAJOBE
FROM HLUHLUWE TAXI RANK PICK UP PASSENGERS TURN LEFT INTO R22 ROAD PASS RAILWAY STATION TURN RIGHT ON TO R22 PASS FALSE BAY ROAD, KWAKAAS FARM ISIBHAYI RIVER, PASS MDUKU TRIBAL, MNQOBOKAZI TRIBAL, CROSS LOWER MKHUZE RIVER, TURN LEFT ON TO DG20 ROAD PICK AND DROP PASSENGERS PASS EZINESHE TRIBAL, CEZWANE AREA TO KWAJOBE AREA PICK UP AND DROP PASSENGERS AND RETURN WITH THE SAME ROUTE TO HLUHLUWE TAXI RANK.

HLUHLUWE TO NKUNDUSI
FROM HLUHLUWE TAXI RANK PICK UP PASSENGERS TURN LEFT INTO R22 ROAD AND TURN RIGHT ONTO P27 PASS BONAMANZI LODGE, PASS DUM AZULU LODGE CROSS HLUHLUWE RIVER PROCEED TO EQAKWINI SCHOOL ONTO D1922 ROAD PICK AND DROP PASSENGERS TO NKUNDUSI AND MAKE A U-TURN ON TO P495 ROAD, TURN LEFT ONTO N2 ROAD, TURN LEFT INTO D1 23 ROAD PASS KWAMSHENGU FARM PICK AND DROP PASSENGERS AND TURN INTO P27 ROAD PASS UMZINENE RIVER USING THE SAME ROUTE TO HLUHLUWE TAXI RANK.

HLUHLUWE TO KWAMTHOLE

FROM HLUHLUWE TAXI RANK PICK UP PASSENGERS TURN RIGHT INTO R22 PASS MKONGE FARM, CROSS N2 ROAD PASS TREE LODGE, TURN LEFT INTO PASS MACABUZELA RIVER, EZIFUNDENI SCHOOL PICK AND DROP PASSENGERS, PROCEED TO NGODINI, EZIBAYENI TRIBAL TURN LEFT INTO P451 ROAD PICK AND DROP PASSENGERS PASS KWALANGA STORE, PASS OPHINDISWENI AREA, MANSIYA SCHOOL TO EMPANZAKAZI AREA PICK AND DROP PASSENGERS AND RETURN THE SAME ROUTE.

HLUHLUWE TO EMPANZAKAZI

FROM HLUHLUWE TAXI RANK PICK UP PASSENGERS TURN RIGHT INTO R22 ROAD PASS MKONGE FARM, CROSS N2 ROAD, PASS TREE LODGE, TURN RIGHT INTO P745 ROAD PASS MACABUXELA RIVER, EZIFUNDENI SCHOOL, PICK UP AND DROP PASSENGERS, PROCEED TO NGODINI, EZIBAYENI TRIBAL TURN LEFT INTO P451 ROAD PICK UP AND DROP PASSENGERS PASS KWALANGA STORE, PASS OPHINDISWENI AREA, MANSIYA SCHOOL TO EMPANZAKAZI AREA PICK AND DROP PASSENGERS AND RETURN USING THE SAME ROUTE.



transport

Department:
Transport
Province of KwaZulu-Natal

Gazette

LGKZNGADD - MAY2016
Region: All

1) Application Number: APP0025892

3) Applicant: S SIBIYA

ID NO. 5910095674086

Association: HLUHLUWE L.AND L.DIST. TAXI OWNERS ASSOCIATION

5) Existing Licence Holder: IF APPLICABLE

ID NO. NOT APPLICABLE

2) Gazette Number: LGKZNGADD - MAY2016

4) Applicant Address:

P O BOX 98

HLUHLUWE

3960

6) Existing Licence Holder Address:

NOT APPLICABLE

7) Type of application: ADDITIONAL AUTHORITY

9) Vehicle Type: MINIBUS

11) Region: UTHUNGULU

8) Operating Licence Number: LGKZN0603000115/1

10) 1 x 15 (SEATED) + 0 (STANDING)

HLUHLUWE TO MAKHOWE

FROM HLUHLUWE TAXI RANK TURN RIGHT INTO R22 ROAD PASS MKHONGO FARM CROSS N2 PASS THREE LODGE, PASS MZINENE RIVER, TURN RIGHT INTO P470 PAS ECHIBINI CHURCH, PASS HLUHLUWE PRIMARY SCHOOL PICK AND DROP, TURN RIGHT INTO D1917 GO STRAIGHT PASS ZINTAMBENE SCHOOL, THE ROAD IS LIKE A CIRCLE UNTIL YOU JOINT P470 AGAIN TURN LEFT INTO MAKHOWE PICK AND DROP AND RETURN USING THE SAME ROUTE TO HLUHLUWE TAXI RANK.

HLUHLUWE TO NIBELA

FROM HLUHLUWE TAXI RANK TURN LEFT INTO MAIN ROAD AND TURN LEFT INTO R22 TURN LEFT ON THE CIRCLE PASS BUILD IT SHOP THEN TURN RIGHT AND PROCEED WITH R22, PASS RAILWAY LINE, PASS UMZINENE RIVER GO STRAIGHT PICK AND DROP PASS KASI FARM, PASS BHICAYI RIVER, TURN RIGHT INTO D675 PASS MDUKU CLINIC STRAIGHT PICK AND DROP AND RETURN USING THE SAME ROUTE.

HLUHLUWE TO GABADELA

FROM HLUHLUWE TAXI RANK TURN LEFT INTO MAIN ROAD AND TURN RIGHT INTO R22 PASS MKONGE FARM CROSS N2 ROAD, TREE LODGE AND TURN RIGHT ON TOP 470 ROAD PICK UP AND DROP PASSENGERS PASS ECHIBINI CHURCH PROCEED PASS UMZINENE RIVER, HLUHLUWE PRIMARY SCHOOL, PASS EMAKHOWE CLINIC EMAKHOWE STORE, PICK AND DROP PROCEED TO GABADELA PRIMARY SCHOOL AND RETURN TO THE SAME ROUTE TO HLUHLUWE TAXI RANK.

HLUHTUWE TO KWAJOBE

FROM HLUHLUWE TAXI RANK PICK UP PASSENGERS TURN LEFT INTO R22 ROAD PASS RAILWAY STATION TURN RIGHT ON TO R22 PASS FALSE BAY ROAD, KWAKAAS FARM ISIBHAYI RIVER, PASS MDUKU TRIBAL, MNQOBOKAZI TRIBAL, CROSS LOWER MKHUZE RIVER, TURN LEFT ON TO DG20 ROAD PICK AND DROP PASSENGERS PASS EZINESHE TRIBAL, CEZWANE AREA TO KWAJOBE AREA PICK UP AND DROP PASSENGERS AND RETURN WITH THE SAME ROUTE TO HLUHLUWE TAXI RANK.

HLUHLUWE TO NKUNDUSI

FROM HLUHLUWE TAXI RANK PICK UP PASSENGERS TURN LEFT INTO R22 ROAD AND TURN RIGHT ONTO P27 PASS BONAMANZI LODGE, PASS DUM AZULU LODGE CROSS HLUHLUWE RIVER PROCEED TO EQAKWINI SCHOOL ONTO D1922 ROAD PICK AND DROP PASSENGERS TO NKUNDUSI AND MAKE A U-TURN ON TO P495 ROAD, TURN LEFT ONTO N2 ROAD, TURN LEFT INTO D1 23 ROAD PASS KWAMSHENGU FARM PICK AND DROP PASSENGERS AND TURN INTO P27 ROAD PASS UMZINENE RIVER USING THE SAME ROUTE TO HLUHLUWE TAXI RANK.

HLUHLUWE TO KWAMTHOLE

FROM HLUHLUWE TAXI RANK PICK UP PASSENGERS TURN RIGHT INTO R22 PASS MKONGE FARM, CROSS N2 ROAD PASS TREE LODGE, TURN LEFT INTO PASS MACABUZELA RIVER, EZIFUNDENI SCHOOL PICK AND DROP PASSENGERS, PROCEED TO NGODINI, EZIBAYENI TRIBAL TURN LEFT INTO P451 ROAD PICK AND DROP PASSENGERS PASS KWALANGA STORE, PASS OPHINDISWENI AREA, MANSIYA SCHOOL TO EMPANZAKAZI AREA PICK AND DROP PASSENGERS AND RETURN THE SAME ROUTE.

HLUHLUWE TO EMPANZAKAZI

FROM HLUHLUWE TAXI RANK PICK UP PASSENGERS TURN RIGHT INTO R22 ROAD PASS MKONGE FARM, CROSS N2 ROAD, PASS TREE LODGE, TURN RIGHT INTO P745 ROAD PASS MACABUXELA RIVER, EZIFUNDENI SCHOOL, PICK UP AND DROP PASSENGERS, PROCEED TO NGODINI, EZIBAYENI TRIBAL TURN LEFT INTO P451 ROAD PICK UP AND DROP PASSENGERS PASS KWALANGA STORE, PASS OPHINDISWENI AREA, MANSIYA SCHOOL TO EMPANZAKAZI AREA PICK AND DROP PASSENGERS AND RETURN USING THE SAME ROUTE.



transport

Department:
Transport
Province of KwaZulu-Natal

Gazette

LGKZNGADD - MAY2016
Region: All

1) Application Number: APP0025983	2) Gazette Number: LGKZNGADD - MAY2016
3) Applicant: ZP GUMEDE	4) Applicant Address:
ID NO. 6607315307088	P O BOX 244
Association: HLUHLUWE L.AND L.DIST. TAXI OWNERS ASSOCIATION	HLUHLUWE
5) Existing Licence Holder: IF APPLICABLE	3960
ID NO. NOT APPLICABLE	6) Existing Licence Holder Address:
	NOT APPLICABLE
7) Type of application: ADDITIONAL AUTHORITY	8) Operating Licence Number: LKNKZN0120914/4
9) Vehicle Type: MINIBUS	10) 1 x 15 (SEATED) + 0 (STANDING)
11) Region: UTHUNGULU	
<p>HLUHLUWE TO MAKHOWE FROM HLUHLUWE TAXI RANK TURN RIGHT INTO R22 ROAD PASS MKHONGO FARM CROSS N2 PASS THREE LODGE, PASS MZINENE RIVER, TURN RIGHT INTO P470 PAS ECHIBINI CHURCH, PASS HLUHLUWE PRIMARY SCHOOL PICK AND DROP, TURN RIGHT INTO D1917 GO STRAIGHT PASS ZINTAMBENE SCHOOL, THE ROAD IS LIKE A CIRCLE UNTIL YOU JOINT P470 AGAIN TURN LEFT INTO MAKHOWE PICK AND DROP AND RETURN USING THE SAME ROUTE TO HLUHLUWE TAXI RANK.</p>	
<p>HLUHLUWE TO NIBELA FROM HLUHLUWE TAXI RANK TURN LEFT INTO MAIN ROAD AND TURN LEFT INTO R22 TURN LEFT ON THE CIRCLE PASS BUILD IT SHOP THEN TURN RIGHT AND PROCEED WITH R22, PASS RAILWAY LINE, PASS UMZINENE RIVER GO STRAIGHT PICK AND DROP PASS KASI FARM, PASS BHICAYI RIVER, TURN RIGHT INTO D675 PASS MDUKU CLINIC STRAIGHT PICK AND DROP AND RETURN USING THE SAME ROUTE.</p>	
<p>HLUHLUWE TO GABADELA FROM HLUHLUWE TAXI RANK TURN LEFT INTO MAIN ROAD AND TURN RIGHT INTO R22 PASS MKONGE FARM CROSS N2 ROAD, TREE LODGE AND TURN RIGHT ON TOP 470 ROAD PICK UP AND DROP PASSENGERS PASS ECHIBINI CHURCH PROCEED PASS UMZINENE RIVER, HLUHLUWE PRIMARY SCHOOL, PASS EMAKHOWE CLINIC EMAKHOWE STORE, PICK AND DROP PROCEED TO GABADELA PRIMARY SCHOOL AND RETURN TO THE SAME ROUTE TO HLUHLUWE TAXI RANK.</p>	
<p>HLUHTUWE TO KWAJOBE FROM HLUHLUWE TAXI RANK PICK UP PASSENGERS TURN LEFT INTO R22 ROAD PASS RAILWAY STATION TURN RIGHT ON TO R22 PASS FALSE BAY ROAD, KWAKAAS FARM ISIBHAYI RIVER, PASS MDUKU TRIBAL, MNQOBOKAZI TRIBAL, CROSS LOWER MKHUZE RIVER, TURN LEFT ON TO DG20 ROAD PICK AND DROP PASSENGERS PASS EZINESHE TRIBAL, CEZWANE AREA TO KWAJOBE AREA PICK UP AND DROP PASSENGERS AND RETURN WITH THE SAME ROUTE TO HLUHLUWE TAXI RANK.</p>	
<p>HLUHLUWE TO NKUNDUSI FROM HLUHLUWE TAXI RANK PICK UP PASSENGERS TURN LEFT INTO R22 ROAD AND TURN RIGHT ONTO P27 PASS BONAMANZI LODGE, PASS DUM AZULU LODGE CROSS HLUHLUWE RIVER PROCEED TO EQAKWINI SCHOOL ONTO D1922 ROAD PICK AND DROP PASSENGERS TO NKUNDUSI AND MAKE A U-TURN ON TO P495 ROAD, TURN LEFT ONTO N2 ROAD, TURN LEFT INTO D1 23 ROAD PASS KWAMSHENGU FARM PICK AND DROP PASSENGERS AND TURN INTO P27 ROAD PASS UMZINENE RIVER USING THE SAME ROUTE TO HLUHLUWE TAXI RANK.</p>	

HLUHLUWE TO KWAMTHOLE

FROM HLUHLUWE TAXI RANK PICK UP PASSENGERS TURN RIGHT INTO R22 PASS MKONGE FARM, CROSS N2 ROAD PASS TREE LODGE, TURN LEFT INTO PASS MACABUZELA RIVER, EZIFUNDENI SCHOOL PICK AND DROP PASSENGERS, PROCEED TO NGODINI, EZIBAYENI TRIBAL TURN LEFT INTO P451 ROAD PICK AND DROP PASSENGERS PASS KWALANGA STORE, PASS OPHINDISWENI AREA, MANSIYA SCHOOL TO EMPANZAKAZI AREA PICK AND DROP PASSENGERS AND RETURN THE SAME ROUTE.

HLUHLUWE TO EMPANZAKAZI

FROM HLUHLUWE TAXI RANK PICK UP PASSENGERS TURN RIGHT INTO R22 ROAD PASS MKONGE FARM, CROSS N2 ROAD, PASS TREE LODGE, TURN RIGHT INTO P745 ROAD PASS MACABUXELA RIVER, EZIFUNDENI SCHOOL, PICK UP AND DROP PASSENGERS, PROCEED TO NGODINI, EZIBAYENI TRIBAL TURN LEFT INTO P451 ROAD PICK UP AND DROP PASSENGERS PASS KWALANGA STORE, PASS OPHINDISWENI AREA, MANSIYA SCHOOL TO EMPANZAKAZI AREA PICK AND DROP PASSENGERS AND RETURN USING THE SAME ROUTE.



transport

Department:
Transport
Province of KwaZulu-Natal

Gazette

LGKZNGADD - MAY2016
Region: All

1) Application Number: APP0025991

3) Applicant: LM MTHEMBU

ID NO. 7612105692086

Association: HLUHLUWE L.AND L.DIST. TAXI OWNERS ASSOCIATION

5) Existing Licence Holder: IF APPLICABLE

ID NO. NOT APPLICABLE

2) Gazette Number: LGKZNGADD - MAY2016

4) Applicant Address:

P O BOX 39

HLUHLUWE

3960

6) Existing Licence Holder Address:

NOT APPLICABLE

7) Type of application: ADDITIONAL AUTHORITY

9) Vehicle Type: MINIBUS

11) Region: UTHUNGULU

8) Operating Licence Number: LKNKZN0120900/3

10) 1 x 13 (SEATED) + 0 (STANDING)

HLUHLUWE TO MAKHOWE

FROM HLUHLUWE TAXI RANK TURN RIGHT INTO R22 ROAD PASS MKHONGO FARM CROSS N2 PASS THREE LODGE, PASS MZINENE RIVER, TURN RIGHT INTO P470 PAS ECHIBINI CHURCH, PASS HLUHLUWE PRIMARY SCHOOL PICK AND DROP, TURN RIGHT INTO D1917 GO STRAIGHT PASS ZINTAMBENE SCHOOL, THE ROAD IS LIKE A CIRCLE UNTIL YOU JOINT P470 AGAIN TURN LEFT INTO MAKHOWE PICK AND DROP AND RETURN USING THE SAME ROUTE TO HLUHLUWE TAXI RANK.

HLUHLUWE TO NIBELA

FROM HLUHLUWE TAXI RANK TURN LEFT INTO MAIN ROAD AND TURN LEFT INTO R22 TURN LEFT ON THE CIRCLE PASS BUILD IT SHOP THEN TURN RIGHT AND PROCEED WITH R22, PASS RAILWAY LINE, PASS UMZINENE RIVER GO STRAIGHT PICK AND DROP PASS KASI FARM, PASS BHICAYI RIVER, TURN RIGHT INTO D675 PASS MDUKU CLINIC STRAIGHT PICK AND DROP AND RETURN USING THE SAME ROUTE.

HLUHLUWE TO GABADELA

FROM HLUHLUWE TAXI RANK TURN LEFT INTO MAIN ROAD AND TURN RIGHT INTO R22 PASS MKONGE FARM CROSS N2 ROAD, TREE LODGE AND TURN RIGHT ON TOP 470 ROAD PICK UP AND DROP PASSENGERS PASS ECHIBINI CHURCH PROCEED PASS UMZINENE RIVER, HLUHLUWE PRIMARY SCHOOL, PASS EMAKHOWE CLINIC EMAKHOWE STORE, PICK AND DROP PROCEED TO GABADELA PRIMARY SCHOOL AND RETURN TO THE SAME ROUTE TO HLUHLUWE TAXI RANK.

HLUHTUWE TO KWAJOBE

FROM HLUHLUWE TAXI RANK PICK UP PASSENGERS TURN LEFT INTO R22 ROAD PASS RAILWAY STATION TURN RIGHT ON TO R22 PASS FALSE BAY ROAD, KWAKAAS FARM ISIBHAYI RIVER, PASS MDUKU TRIBAL, MNQOBOKAZI TRIBAL, CROSS LOWER MKHUZE RIVER, TURN LEFT ON TO DG20 ROAD PICK AND DROP PASSENGERS PASS EZINESHE TRIBAL, CEZWANE AREA TO KWAJOBE AREA PICK UP AND DROP PASSENGERS AND RETURN WITH THE SAME ROUTE TO HLUHLUWE TAXI RANK.

HLUHLUWE TO NKUNDUSI

FROM HLUHLUWE TAXI RANK PICK UP PASSENGERS TURN LEFT INTO R22 ROAD AND TURN RIGHT ONTO P27 PASS BONAMANZI LODGE, PASS DUM AZULU LODGE CROSS HLUHLUWE RIVER PROCEED TO EQAKWINI SCHOOL ONTO D1922 ROAD PICK AND DROP PASSENGERS TO NKUNDUSI AND MAKE A U-TURN ON TO P495 ROAD, TURN LEFT ONTO N2 ROAD, TURN LEFT INTO D1 23 ROAD PASS KWAMSHENGU FARM PICK AND DROP PASSENGERS AND TURN INTO P27 ROAD PASS UMZINENE RIVER USING THE SAME ROUTE TO HLUHLUWE TAXI RANK.

HLUHLUWE TO KWAMTHOLE

FROM HLUHLUWE TAXI RANK PICK UP PASSENGERS TURN RIGHT INTO R22 PASS MKONGE FARM, CROSS N2 ROAD PASS TREE LODGE, TURN LEFT INTO PASS MACABUZELA RIVER, EZIFUNDENI SCHOOL PICK AND DROP PASSENGERS, PROCEED TO NGODINI, EZIBAYENI TRIBAL TURN LEFT INTO P451 ROAD PICK AND DROP PASSENGERS PASS KWALANGA STORE, PASS OPHINDISWENI AREA, MANSIYA SCHOOL TO EMPANZAKAZI AREA PICK AND DROP PASSENGERS AND RETURN THE SAME ROUTE.

HLUHLUWE TO EMPANZAKAZI

FROM HLUHLUWE TAXI RANK PICK UP PASSENGERS TURN RIGHT INTO R22 ROAD PASS MKONGE FARM, CROSS N2 ROAD, PASS TREE LODGE, TURN RIGHT INTO P745 ROAD PASS MACABUXELA RIVER, EZIFUNDENI SCHOOL, PICK UP AND DROP PASSENGERS, PROCEED TO NGODINI, EZIBAYENI TRIBAL TURN LEFT INTO P451 ROAD PICK UP AND DROP PASSENGERS PASS KWALANGA STORE, PASS OPHINDISWENI AREA, MANSIYA SCHOOL TO EMPANZAKAZI AREA PICK AND DROP PASSENGERS AND RETURN USING THE SAME ROUTE.



transport

Department:
Transport
Province of KwaZulu-Natal

Gazette

LGKZNGADD - MAY2016
Region: All

- | | |
|---|--|
| 1) Application Number: APP0025996 | 2) Gazette Number: LGKZNGADD - MAY2016 |
| 3) Applicant: MD DUMISA | 4) Applicant Address: |
| ID NO. 7204115829088 | P O BOX 90 |
| Association: HLUHLUWE L.AND L.DIST. TAXI OWNERS ASSOCIATION | HLUHLUWE |
| 5) Existing Licence Holder: IF APPLICABLE | 3960 |
| ID NO. NOT APPLICABLE | 6) Existing Licence Holder Address: |
| | NOT APPLICABLE |
| 7) Type of application: ADDITIONAL AUTHORITY | 8) Operating Licence Number: LGKZN0603000039/1 |
| 9) Vehicle Type: MINIBUS | 10) 1 x 14 (SEATED) + 0 (STANDING) |
| 11) Region: UTHUNGULU | |

HLUHLUWE TO MAKHOWE
FROM HLUHLUWE TAXI RANK TURN RIGHT INTO R22 ROAD PASS MKHONGO FARM CROSS N2 PASS THREE LODGE, PASS MZINENE RIVER, TURN RIGHT INTO P470 PAS ECHIBINI CHURCH, PASS HLUHLUWE PRIMARY SCHOOL PICK AND DROP, TURN RIGHT INTO D1917 GO STRAIGHT PASS ZINTAMBENE SCHOOL, THE ROAD IS LIKE A CIRCLE UNTIL YOU JOINT P470 AGAIN TURN LEFT INTO MAKHOWE PICK AND DROP AND RETURN USING THE SAME ROUTE TO HLUHLUWE TAXI RANK.

HLUHLUWE TO NIBELA
FROM HLUHLUWE TAXI RANK TURN LEFT INTO MAIN ROAD AND TURN LEFT INTO R22 TURN LEFT ON THE CIRCLE PASS BUILD IT SHOP THEN TURN RIGHT AND PROCEED WITH R22, PASS RAILWAY LINE, PASS UMZINENE RIVER GO STRAIGHT PICK AND DROP PASS KASI FARM, PASS BHICAYI RIVER, TURN RIGHT INTO D675 PASS MDUKU CLINIC STRAIGHT PICK AND DROP AND RETURN USING THE SAME ROUTE.

HLUHLUWE TO GABADELA
FROM HLUHLUWE TAXI RANK TURN LEFT INTO MAIN ROAD AND TURN RIGHT INTO R22 PASS MKONGE FARM CROSS N2 ROAD, TREE LODGE AND TURN RIGHT ON TOP 470 ROAD PICK UP AND DROP PASSENGERS PASS ECHIBINI CHURCH PROCEED PASS UMZINENE RIVER, HLUHLUWE PRIMARY SCHOOL, PASS EMAKHOWE CLINIC EMAKHOWE STORE, PICK AND DROP PROCEED TO GABADELA PRIMARY SCHOOL AND RETURN TO THE SAME ROUTE TO HLUHLUWE TAXI RANK.

HLUHTUWE TO KWAJOBE
FROM HLUHLUWE TAXI RANK PICK UP PASSENGERS TURN LEFT INTO R22 ROAD PASS RAILWAY STATION TURN RIGHT ON TO R22 PASS FALSE BAY ROAD, KWAKAAS FARM ISIBHAYI RIVER, PASS MDUKU TRIBAL, MNQOBOKAZI TRIBAL, CROSS LOWER MKHUZE RIVER, TURN LEFT ON TO DG20 ROAD PICK AND DROP PASSENGERS PASS EZINESHE TRIBAL, CEZWANE AREA TO KWAJOBE AREA PICK UP AND DROP PASSENGERS AND RETURN WITH THE SAME ROUTE TO HLUHLUWE TAXI RANK.

HLUHLUWE TO NKUNDUSI
FROM HLUHLUWE TAXI RANK PICK UP PASSENGERS TURN LEFT INTO R22 ROAD AND TURN RIGHT ONTO P27 PASS BONAMANZI LODGE, PASS DUM AZULU LODGE CROSS HLUHLUWE RIVER PROCEED TO EQAKWINI SCHOOL ONTO D1922 ROAD PICK AND DROP PASSENGERS TO NKUNDUSI AND MAKE A U-TURN ON TO P495 ROAD, TURN LEFT ONTO N2 ROAD, TURN LEFT INTO D1 23 ROAD PASS KWAMSHENGU FARM PICK AND DROP PASSENGERS AND TURN INTO P27 ROAD PASS UMZINENE RIVER USING THE SAME ROUTE TO HLUHLUWE TAXI RANK.

HLUHLUWE TO KWAMTHOLE

FROM HLUHLUWE TAXI RANK PICK UP PASSENGERS TURN RIGHT INTO R22 PASS MKONGE FARM, CROSS N2 ROAD PASS TREE LODGE, TURN LEFT INTO PASS MACABUZELA RIVER, EZIFUNDENI SCHOOL PICK AND DROP PASSENGERS, PROCEED TO NGODINI, EZIBAYENI TRIBAL TURN LEFT INTO P451 ROAD PICK AND DROP PASSENGERS PASS KWALANGA STORE, PASS OPHINDISWENI AREA, MANSIYA SCHOOL TO EMPANZAKAZI AREA PICK AND DROP PASSENGERS AND RETURN THE SAME ROUTE.

HLUHLUWE TO EMPANZAKAZI

FROM HLUHLUWE TAXI RANK PICK UP PASSENGERS TURN RIGHT INTO R22 ROAD PASS MKONGE FARM, CROSS N2 ROAD, PASS TREE LODGE, TURN RIGHT INTO P745 ROAD PASS MACABUXELA RIVER, EZIFUNDENI SCHOOL, PICK UP AND DROP PASSENGERS, PROCEED TO NGODINI, EZIBAYENI TRIBAL TURN LEFT INTO P451 ROAD PICK UP AND DROP PASSENGERS PASS KWALANGA STORE, PASS OPHINDISWENI AREA, MANSIYA SCHOOL TO EMPANZAKAZI AREA PICK AND DROP PASSENGERS AND RETURN USING THE SAME ROUTE.



transport

Department:
Transport
Province of KwaZulu-Natal

Gazette

LGKZNGADD - MAY2016
Region: All

1) Application Number: APP0026000

3) Applicant: S MKHIZE

ID NO. 8704025686089

Association: HLUHLUWE L.AND L.DIST. TAXI OWNERS ASSOCIATION

5) Existing Licence Holder: IF APPLICABLE

ID NO. NOT APPLICABLE

2) Gazette Number: LGKZNGADD - MAY2016

4) Applicant Address:

P O BOX 375

HLUHLUWE

3960

6) Existing Licence Holder Address:

NOT APPLICABLE

7) Type of application: ADDITIONAL AUTHORITY

9) Vehicle Type: MINIBUS

11) Region: UTHUNGULU

8) Operating Licence Number: LGKZN0603000066/2

10) 1 x 13 (SEATED) + 0 (STANDING)

HLUHLUWE TO MAKHOWE

FROM HLUHLUWE TAXI RANK TURN RIGHT INTO R22 ROAD PASS MKHONGO FARM CROSS N2 PASS THREE LODGE, PASS MZINENE RIVER, TURN RIGHT INTO P470 PAS ECHIBINI CHURCH, PASS HLUHLUWE PRIMARY SCHOOL PICK AND DROP, TURN RIGHT INTO D1917 GO STRAIGHT PASS ZINTAMBENE SCHOOL, THE ROAD IS LIKE A CIRCLE UNTIL YOU JOINT P470 AGAIN TURN LEFT INTO MAKHOWE PICK AND DROP AND RETURN USING THE SAME ROUTE TO HLUHLUWE TAXI RANK.

HLUHLUWE TO NIBELA

FROM HLUHLUWE TAXI RANK TURN LEFT INTO MAIN ROAD AND TURN LEFT INTO R22 TURN LEFT ON THE CIRCLE PASS BUILD IT SHOP THEN TURN RIGHT AND PROCEED WITH R22, PASS RAILWAY LINE, PASS UMZINENE RIVER GO STRAIGHT PICK AND DROP PASS KASI FARM, PASS BHICAYI RIVER, TURN RIGHT INTO D675 PASS MDUKU CLINIC STRAIGHT PICK AND DROP AND RETURN USING THE SAME ROUTE.

HLUHLUWE TO GABADELA

FROM HLUHLUWE TAXI RANK TURN LEFT INTO MAIN ROAD AND TURN RIGHT INTO R22 PASS MKONGE FARM CROSS N2 ROAD, TREE LODGE AND TURN RIGHT ON TOP 470 ROAD PICK UP AND DROP PASSENGERS PASS ECHIBINI CHURCH PROCEED PASS UMZINENE RIVER, HLUHLUWE PRIMARY SCHOOL, PASS EMAKHOWE CLINIC EMAKHOWE STORE, PICK AND DROP PROCEED TO GABADELA PRIMARY SCHOOL AND RETURN TO THE SAME ROUTE TO HLUHLUWE TAXI RANK.

HLUHTUWE TO KWAJOBE

FROM HLUHLUWE TAXI RANK PICK UP PASSENGERS TURN LEFT INTO R22 ROAD PASS RAILWAY STATION TURN RIGHT ON TO R22 PASS FALSE BAY ROAD, KWAKAAS FARM ISIBHAYI RIVER, PASS MDUKU TRIBAL, MNQOBOKAZI TRIBAL, CROSS LOWER MKHUZE RIVER, TURN LEFT ON TO DG20 ROAD PICK AND DROP PASSENGERS PASS EZINESHE TRIBAL, CEZWANE AREA TO KWAJOBE AREA PICK UP AND DROP PASSENGERS AND RETURN WITH THE SAME ROUTE TO HLUHLUWE TAXI RANK.

HLUHLUWE TO NKUNDUSI

FROM HLUHLUWE TAXI RANK PICK UP PASSENGERS TURN LEFT INTO R22 ROAD AND TURN RIGHT ONTO P27 PASS BONAMANZI LODGE, PASS DUM AZULU LODGE CROSS HLUHLUWE RIVER PROCEED TO EQAKWINI SCHOOL ONTO D1922 ROAD PICK AND DROP PASSENGERS TO NKUNDUSI AND MAKE A U-TURN ON TO P495 ROAD, TURN LEFT ONTO N2 ROAD, TURN LEFT INTO D1 23 ROAD PASS KWAMSHENGU FARM PICK AND DROP PASSENGERS AND TURN INTO P27 ROAD PASS UMZINENE RIVER USING THE SAME ROUTE TO HLUHLUWE TAXI RANK.

HLUHLUWE TO KWAMTHOLE

FROM HLUHLUWE TAXI RANK PICK UP PASSENGERS TURN RIGHT INTO R22 PASS MKONGE FARM, CROSS N2 ROAD PASS TREE LODGE, TURN LEFT INTO PASS MACABUZELA RIVER, EZIFUNDENI SCHOOL PICK AND DROP PASSENGERS, PROCEED TO NGODINI, EZIBAYENI TRIBAL TURN LEFT INTO P451 ROAD PICK AND DROP PASSENGERS PASS KWALANGA STORE, PASS OPHINDISWENI AREA, MANSIYA SCHOOL TO EMPANZAKAZI AREA PICK AND DROP PASSENGERS AND RETURN THE SAME ROUTE.

HLUHLUWE TO EMPANZAKAZI

FROM HLUHLUWE TAXI RANK PICK UP PASSENGERS TURN RIGHT INTO R22 ROAD PASS MKONGE FARM, CROSS N2 ROAD, PASS TREE LODGE, TURN RIGHT INTO P745 ROAD PASS MACABUXELA RIVER, EZIFUNDENI SCHOOL, PICK UP AND DROP PASSENGERS, PROCEED TO NGODINI, EZIBAYENI TRIBAL TURN LEFT INTO P451 ROAD PICK UP AND DROP PASSENGERS PASS KWALANGA STORE, PASS OPHINDISWENI AREA, MANSIYA SCHOOL TO EMPANZAKAZI AREA PICK AND DROP PASSENGERS AND RETURN USING THE SAME ROUTE.



transport

Department:
Transport
Province of KwaZulu-Natal

Gazette

LGKZNGADD - MAY2016
Region: All

1) Application Number: APP0026221

3) Applicant: EQ MBATHA

ID NO. 7403165687087

Association: HLUHLUWE L.AND L.DIST. TAXI OWNERS ASSOCIATION

5) Existing Licence Holder: IF APPLICABLE

ID NO. NOT APPLICABLE

2) Gazette Number: LGKZNGADD - MAY2016

4) Applicant Address:

P O BOX 125

HLUHLUWE

3960

6) Existing Licence Holder Address:

NOT APPLICABLE

7) Type of application: ADDITIONAL AUTHORITY

9) Vehicle Type: MINIBUS

11) Region: UTHUNGULU

8) Operating Licence Number: LGKZN0603000043/1

10) 1 x 15 (SEATED) + 0 (STANDING)

HLUHLUWE TO MAKHOWE

FROM HLUHLUWE TAXI RANK TURN RIGHT INTO R22 ROAD PASS MKHONGO FARM CROSS N2 PASS THREE LODGE, PASS MZINENE RIVER, TURN RIGHT INTO P470 PAS ECHIBINI CHURCH, PASS HLUHLUWE PRIMARY SCHOOL PICK AND DROP, TURN RIGHT INTO D1917 GO STRAIGHT PASS ZINTAMBENE SCHOOL, THE ROAD IS LIKE A CIRCLE UNTIL YOU JOINT P470 AGAIN TURN LEFT INTO MAKHOWE PICK AND DROP AND RETURN USING THE SAME ROUTE TO HLUHLUWE TAXI RANK.

HLUHLUWE TO NIBELA

FROM HLUHLUWE TAXI RANK TURN LEFT INTO MAIN ROAD AND TURN LEFT INTO R22 TURN LEFT ON THE CIRCLE PASS BUILD IT SHOP THEN TURN RIGHT AND PROCEED WITH R22, PASS RAILWAY LINE, PASS UMZINENE RIVER GO STRAIGHT PICK AND DROP PASS KASI FARM, PASS BHICAYI RIVER, TURN RIGHT INTO D675 PASS MDUKU CLINIC STRAIGHT PICK AND DROP AND RETURN USING THE SAME ROUTE.

HLUHLUWE TO GABADELA

FROM HLUHLUWE TAXI RANK TURN LEFT INTO MAIN ROAD AND TURN RIGHT INTO R22 PASS MKONGE FARM CROSS N2 ROAD, TREE LODGE AND TURN RIGHT ON TOP 470 ROAD PICK UP AND DROP PASSENGERS PASS ECHIBINI CHURCH PROCEED PASS UMZINENE RIVER, HLUHLUWE PRIMARY SCHOOL, PASS EMAKHOWE CLINIC EMAKHOWE STORE, PICK AND DROP PROCEED TO GABADELA PRIMARY SCHOOL AND RETURN TO THE SAME ROUTE TO HLUHLUWE TAXI RANK.

HLUHTUWE TO KWAJOBE

FROM HLUHLUWE TAXI RANK PICK UP PASSENGERS TURN LEFT INTO R22 ROAD PASS RAILWAY STATION TURN RIGHT ON TO R22 PASS FALSE BAY ROAD, KWAKAAS FARM ISIBHAYI RIVER, PASS MDUKU TRIBAL, MNQOBOKAZI TRIBAL, CROSS LOWER MKHUZE RIVER, TURN LEFT ON TO DG20 ROAD PICK AND DROP PASSENGERS PASS EZINESHE TRIBAL, CEZWANE AREA TO KWAJOBE AREA PICK UP AND DROP PASSENGERS AND RETURN WITH THE SAME ROUTE TO HLUHLUWE TAXI RANK.

HLUHLUWE TO NKUNDUSI

FROM HLUHLUWE TAXI RANK PICK UP PASSENGERS TURN LEFT INTO R22 ROAD AND TURN RIGHT ONTO P27 PASS BONAMANZI LODGE, PASS DUM AZULU LODGE CROSS HLUHLUWE RIVER PROCEED TO EQAKWINI SCHOOL ONTO D1922 ROAD PICK AND DROP PASSENGERS TO NKUNDUSI AND MAKE A U-TURN ON TO P495 ROAD, TURN LEFT ONTO N2 ROAD, TURN LEFT INTO D1 23 ROAD PASS KWAMSHENGU FARM PICK AND DROP PASSENGERS AND TURN INTO P27 ROAD PASS UMZINENE RIVER USING THE SAME ROUTE TO HLUHLUWE TAXI RANK.

HLUHLUWE TO KWAMTHOLE

FROM HLUHLUWE TAXI RANK PICK UP PASSENGERS TURN RIGHT INTO R22 PASS MKONGE FARM, CROSS N2 ROAD PASS TREE LODGE, TURN LEFT INTO PASS MACABUZELA RIVER, EZIFUNDENI SCHOOL PICK AND DROP PASSENGERS, PROCEED TO NGODINI, EZIBAYENI TRIBAL TURN LEFT INTO P451 ROAD PICK AND DROP PASSENGERS PASS KWALANGA STORE, PASS OPHINDISWENI AREA, MANSIYA SCHOOL TO EMPANZAKAZI AREA PICK AND DROP PASSENGERS AND RETURN THE SAME ROUTE.

HLUHLUWE TO EMPANZAKAZI

FROM HLUHLUWE TAXI RANK PICK UP PASSENGERS TURN RIGHT INTO R22 ROAD PASS MKONGE FARM, CROSS N2 ROAD, PASS TREE LODGE, TURN RIGHT INTO P745 ROAD PASS MACABUXELA RIVER, EZIFUNDENI SCHOOL, PICK UP AND DROP PASSENGERS, PROCEED TO NGODINI, EZIBAYENI TRIBAL TURN LEFT INTO P451 ROAD PICK UP AND DROP PASSENGERS PASS KWALANGA STORE, PASS OPHINDISWENI AREA, MANSIYA SCHOOL TO EMPANZAKAZI AREA PICK AND DROP PASSENGERS AND RETURN USING THE SAME ROUTE.



transport

Department:
Transport
Province of KwaZulu-Natal

Gazette

LGKZNGADD - MAY2016
Region: All

- | | |
|---|--|
| 1) Application Number: APP0026225 | 2) Gazette Number: LGKZNGADD - MAY2016 |
| 3) Applicant: QBE KUNENE | 4) Applicant Address: |
| ID NO. 6310175477089 | P O BOX 1560 |
| Association: HLUHLUWE L.AND L.DIST. TAXI OWNERS ASSOCIATION | HLUHLUWE |
| 5) Existing Licence Holder: IF APPLICABLE | 3960 |
| ID NO. NOT APPLICABLE | 6) Existing Licence Holder Address: |
| | NOT APPLICABLE |
| 7) Type of application: ADDITIONAL AUTHORITY | 8) Operating Licence Number: LGKZN0603000028/1 |
| 9) Vehicle Type: MINIBUS | 10) 1 x 15 (SEATED) + 0 (STANDING) |
| 11) Region: UTHUNGULU | |

HLUHLUWE TO MAKHOWE
FROM HLUHLUWE TAXI RANK TURN RIGHT INTO R22 ROAD PASS MKHONGO FARM CROSS N2 PASS THREE LODGE, PASS MZINENE RIVER, TURN RIGHT INTO P470 PAS ECHIBINI CHURCH, PASS HLUHLUWE PRIMARY SCHOOL PICK AND DROP, TURN RIGHT INTO D1917 GO STRAIGHT PASS ZINTAMBENE SCHOOL, THE ROAD IS LIKE A CIRCLE UNTIL YOU JOINT P470 AGAIN TURN LEFT INTO MAKHOWE PICK AND DROP AND RETURN USING THE SAME ROUTE TO HLUHLUWE TAXI RANK.

HLUHLUWE TO NIBELA
FROM HLUHLUWE TAXI RANK TURN LEFT INTO MAIN ROAD AND TURN LEFT INTO R22 TURN LEFT ON THE CIRCLE PASS BUILD IT SHOP THEN TURN RIGHT AND PROCEED WITH R22, PASS RAILWAY LINE, PASS UMZINENE RIVER GO STRAIGHT PICK AND DROP PASS KASI FARM, PASS BHICAYI RIVER, TURN RIGHT INTO D675 PASS MDUKU CLINIC STRAIGHT PICK AND DROP AND RETURN USING THE SAME ROUTE.

HLUHLUWE TO GABADELA
FROM HLUHLUWE TAXI RANK TURN LEFT INTO MAIN ROAD AND TURN RIGHT INTO R22 PASS MKONGE FARM CROSS N2 ROAD, TREE LODGE AND TURN RIGHT ON TOP 470 ROAD PICK UP AND DROP PASSENGERS PASS ECHIBINI CHURCH PROCEED PASS UMZINENE RIVER, HLUHLUWE PRIMARY SCHOOL, PASS EMAKHOWE CLINIC EMAKHOWE STORE, PICK AND DROP PROCEED TO GABADELA PRIMARY SCHOOL AND RETURN TO THE SAME ROUTE TO HLUHLUWE TAXI RANK.

HLUHTUWE TO KWAJOBE
FROM HLUHLUWE TAXI RANK PICK UP PASSENGERS TURN LEFT INTO R22 ROAD PASS RAILWAY STATION TURN RIGHT ON TO R22 PASS FALSE BAY ROAD, KWAKAAS FARM ISIBHAYI RIVER, PASS MDUKU TRIBAL, MNQOBOKAZI TRIBAL, CROSS LOWER MKHUZE RIVER, TURN LEFT ON TO DG20 ROAD PICK AND DROP PASSENGERS PASS EZINESHE TRIBAL, CEZWANE AREA TO KWAJOBE AREA PICK UP AND DROP PASSENGERS AND RETURN WITH THE SAME ROUTE TO HLUHLUWE TAXI RANK.

HLUHLUWE TO NKUNDUSI
FROM HLUHLUWE TAXI RANK PICK UP PASSENGERS TURN LEFT INTO R22 ROAD AND TURN RIGHT ONTO P27 PASS BONAMANZI LODGE, PASS DUM AZULU LODGE CROSS HLUHLUWE RIVER PROCEED TO EQAKWINI SCHOOL ONTO D1922 ROAD PICK AND DROP PASSENGERS TO NKUNDUSI AND MAKE A U-TURN ON TO P495 ROAD, TURN LEFT ONTO N2 ROAD, TURN LEFT INTO D1 23 ROAD PASS KWAMSHENGU FARM PICK AND DROP PASSENGERS AND TURN INTO P27 ROAD PASS UMZINENE RIVER USING THE SAME ROUTE TO HLUHLUWE TAXI RANK.

HLUHLUWE TO KWAMTHOLE

FROM HLUHLUWE TAXI RANK PICK UP PASSENGERS TURN RIGHT INTO R22 PASS MKONGE FARM, CROSS N2 ROAD PASS TREE LODGE, TURN LEFT INTO PASS MACABUZELA RIVER, EZIFUNDENI SCHOOL PICK AND DROP PASSENGERS, PROCEED TO NGODINI, EZIBAYENI TRIBAL TURN LEFT INTO P451 ROAD PICK AND DROP PASSENGERS PASS KWALANGA STORE, PASS OPHINDISWENI AREA, MANSIYA SCHOOL TO EMPANZAKAZI AREA PICK AND DROP PASSENGERS AND RETURN THE SAME ROUTE.

HLUHLUWE TO EMPANZAKAZI

FROM HLUHLUWE TAXI RANK PICK UP PASSENGERS TURN RIGHT INTO R22 ROAD PASS MKONGE FARM, CROSS N2 ROAD, PASS TREE LODGE, TURN RIGHT INTO P745 ROAD PASS MACABUXELA RIVER, EZIFUNDENI SCHOOL, PICK UP AND DROP PASSENGERS, PROCEED TO NGODINI, EZIBAYENI TRIBAL TURN LEFT INTO P451 ROAD PICK UP AND DROP PASSENGERS PASS KWALANGA STORE, PASS OPHINDISWENI AREA, MANSIYA SCHOOL TO EMPANZAKAZI AREA PICK AND DROP PASSENGERS AND RETURN USING THE SAME ROUTE.



transport

Department:
Transport
Province of KwaZulu-Natal

Gazette

LGKZNGADD - MAY2016
Region: All

1) Application Number: APP0026232

3) Applicant: J JELE

ID NO. 6811215266085

Association: HLUHLUWE L.AND L.DIST. TAXI OWNERS ASSOCIATION

5) Existing Licence Holder: IF APPLICABLE

ID NO. NOT APPLICABLE

2) Gazette Number: LGKZNGADD - MAY2016

4) Applicant Address:

P O BOX 517

HLUHLUWE

3960

6) Existing Licence Holder Address:

NOT APPLICABLE

7) Type of application: ADDITIONAL AUTHORITY

9) Vehicle Type: MINIBUS

11) Region: UTHUNGULU

8) Operating Licence Number: LKNKZN0120896/3

10) 1 x 15 (SEATED) + 0 (STANDING)

HLUHLUWE TO MAKHOWE

FROM HLUHLUWE TAXI RANK TURN RIGHT INTO R22 ROAD PASS MKHONGO FARM CROSS N2 PASS THREE LODGE, PASS MZINENE RIVER, TURN RIGHT INTO P470 PAS ECHIBINI CHURCH, PASS HLUHLUWE PRIMARY SCHOOL PICK AND DROP, TURN RIGHT INTO D1917 GO STRAIGHT PASS ZINTAMBENE SCHOOL, THE ROAD IS LIKE A CIRCLE UNTIL YOU JOINT P470 AGAIN TURN LEFT INTO MAKHOWE PICK AND DROP AND RETURN USING THE SAME ROUTE TO HLUHLUWE TAXI RANK.

HLUHLUWE TO NIBELA

FROM HLUHLUWE TAXI RANK TURN LEFT INTO MAIN ROAD AND TURN LEFT INTO R22 TURN LEFT ON THE CIRCLE PASS BUILD IT SHOP THEN TURN RIGHT AND PROCEED WITH R22, PASS RAILWAY LINE, PASS UMZINENE RIVER GO STRAIGHT PICK AND DROP PASS KASI FARM, PASS BHICAYI RIVER, TURN RIGHT INTO D675 PASS MDUKU CLINIC STRAIGHT PICK AND DROP AND RETURN USING THE SAME ROUTE.

HLUHLUWE TO GABADELA

FROM HLUHLUWE TAXI RANK TURN LEFT INTO MAIN ROAD AND TURN RIGHT INTO R22 PASS MKONGE FARM CROSS N2 ROAD, TREE LODGE AND TURN RIGHT ON TOP 470 ROAD PICK UP AND DROP PASSENGERS PASS ECHIBINI CHURCH PROCEED PASS UMZINENE RIVER, HLUHLUWE PRIMARY SCHOOL, PASS EMAKHOWE CLINIC EMAKHOWE STORE, PICK AND DROP PROCEED TO GABADELA PRIMARY SCHOOL AND RETURN TO THE SAME ROUTE TO HLUHLUWE TAXI RANK.

HLUHTUWE TO KWAJOBE

FROM HLUHLUWE TAXI RANK PICK UP PASSENGERS TURN LEFT INTO R22 ROAD PASS RAILWAY STATION TURN RIGHT ON TO R22 PASS FALSE BAY ROAD, KWAKAAS FARM ISIBHAYI RIVER, PASS MDUKU TRIBAL, MNQOBOKAZI TRIBAL, CROSS LOWER MKHUZE RIVER, TURN LEFT ON TO DG20 ROAD PICK AND DROP PASSENGERS PASS EZINESHE TRIBAL, CEZWANE AREA TO KWAJOBE AREA PICK UP AND DROP PASSENGERS AND RETURN WITH THE SAME ROUTE TO HLUHLUWE TAXI RANK.

HLUHLUWE TO NKUNDUSI

FROM HLUHLUWE TAXI RANK PICK UP PASSENGERS TURN LEFT INTO R22 ROAD AND TURN RIGHT ONTO P27 PASS BONAMANZI LODGE, PASS DUM AZULU LODGE CROSS HLUHLUWE RIVER PROCEED TO EQAKWINI SCHOOL ONTO D1922 ROAD PICK AND DROP PASSENGERS TO NKUNDUSI AND MAKE A U-TURN ON TO P495 ROAD, TURN LEFT ONTO N2 ROAD, TURN LEFT INTO D1 23 ROAD PASS KWAMSHENGU FARM PICK AND DROP PASSENGERS AND TURN INTO P27 ROAD PASS UMZINENE RIVER USING THE SAME ROUTE TO HLUHLUWE TAXI RANK.

HLUHLUWE TO KWAMTHOLE

FROM HLUHLUWE TAXI RANK PICK UP PASSENGERS TURN RIGHT INTO R22 PASS MKONGE FARM, CROSS N2 ROAD PASS TREE LODGE, TURN LEFT INTO PASS MACABUZELA RIVER, EZIFUNDENI SCHOOL PICK AND DROP PASSENGERS, PROCEED TO NGODINI, EZIBAYENI TRIBAL TURN LEFT INTO P451 ROAD PICK AND DROP PASSENGERS PASS KWALANGA STORE, PASS OPHINDISWENI AREA, MANSIYA SCHOOL TO EMPANZAKAZI AREA PICK AND DROP PASSENGERS AND RETURN THE SAME ROUTE.

HLUHLUWE TO EMPANZAKAZI

FROM HLUHLUWE TAXI RANK PICK UP PASSENGERS TURN RIGHT INTO R22 ROAD PASS MKONGE FARM, CROSS N2 ROAD, PASS TREE LODGE, TURN RIGHT INTO P745 ROAD PASS MACABUXELA RIVER, EZIFUNDENI SCHOOL, PICK UP AND DROP PASSENGERS, PROCEED TO NGODINI, EZIBAYENI TRIBAL TURN LEFT INTO P451 ROAD PICK UP AND DROP PASSENGERS PASS KWALANGA STORE, PASS OPHINDISWENI AREA, MANSIYA SCHOOL TO EMPANZAKAZI AREA PICK AND DROP PASSENGERS AND RETURN USING THE SAME ROUTE.



transport

Department:
Transport
Province of KwaZulu-Natal

Gazette

LGKZNGADD - MAY2016
Region: All

- | | |
|---|--|
| 1) Application Number: APP0026235 | 2) Gazette Number: LGKZNGADD - MAY2016 |
| 3) Applicant: JA MANTENGU | 4) Applicant Address: |
| ID NO. 6108025412086 | P O BOX 5066 |
| Association: HLUHLUWE L.AND L.DIST. TAXI OWNERS ASSOCIATION | HLUHLUWE |
| 5) Existing Licence Holder: IF APPLICABLE | 3960 |
| ID NO. NOT APPLICABLE | 6) Existing Licence Holder Address: |
| | NOT APPLICABLE |
| 7) Type of application: ADDITIONAL AUTHORITY | 8) Operating Licence Number: LGKZN0603000051/1 |
| 9) Vehicle Type: MINIBUS | 10) 1 x 13 (SEATED) + 0 (STANDING) |
| 11) Region: UTHUNGULU | |

HLUHLUWE TO MAKHOWE
FROM HLUHLUWE TAXI RANK TURN RIGHT INTO R22 ROAD PASS MKHONGO FARM CROSS N2 PASS THREE LODGE, PASS MZINENE RIVER, TURN RIGHT INTO P470 PAS ECHIBINI CHURCH, PASS HLUHLUWE PRIMARY SCHOOL PICK AND DROP, TURN RIGHT INTO D1917 GO STRAIGHT PASS ZINTAMBENE SCHOOL, THE ROAD IS LIKE A CIRCLE UNTIL YOU JOINT P470 AGAIN TURN LEFT INTO MAKHOWE PICK AND DROP AND RETURN USING THE SAME ROUTE TO HLUHLUWE TAXI RANK.

HLUHLUWE TO NIBELA
FROM HLUHLUWE TAXI RANK TURN LEFT INTO MAIN ROAD AND TURN LEFT INTO R22 TURN LEFT ON THE CIRCLE PASS BUILD IT SHOP THEN TURN RIGHT AND PROCEED WITH R22, PASS RAILWAY LINE, PASS UMZINENE RIVER GO STRAIGHT PICK AND DROP PASS KASI FARM, PASS BHICAYI RIVER, TURN RIGHT INTO D675 PASS MDUKU CLINIC STRAIGHT PICK AND DROP AND RETURN USING THE SAME ROUTE.

HLUHLUWE TO GABADELA
FROM HLUHLUWE TAXI RANK TURN LEFT INTO MAIN ROAD AND TURN RIGHT INTO R22 PASS MKONGE FARM CROSS N2 ROAD, TREE LODGE AND TURN RIGHT ON TOP 470 ROAD PICK UP AND DROP PASSENGERS PASS ECHIBINI CHURCH PROCEED PASS UMZINENE RIVER, HLUHLUWE PRIMARY SCHOOL, PASS EMAKHOWE CLINIC EMAKHOWE STORE, PICK AND DROP PROCEED TO GABADELA PRIMARY SCHOOL AND RETURN TO THE SAME ROUTE TO HLUHLUWE TAXI RANK.

HLUHTUWE TO KWAJOBE
FROM HLUHLUWE TAXI RANK PICK UP PASSENGERS TURN LEFT INTO R22 ROAD PASS RAILWAY STATION TURN RIGHT ON TO R22 PASS FALSE BAY ROAD, KWAKAAS FARM ISIBHAYI RIVER, PASS MDUKU TRIBAL, MNQOBOKAZI TRIBAL, CROSS LOWER MKHUZE RIVER, TURN LEFT ON TO DG20 ROAD PICK AND DROP PASSENGERS PASS EZINESHE TRIBAL, CEZWANE AREA TO KWAJOBE AREA PICK UP AND DROP PASSENGERS AND RETURN WITH THE SAME ROUTE TO HLUHLUWE TAXI RANK.

HLUHLUWE TO NKUNDUSI
FROM HLUHLUWE TAXI RANK PICK UP PASSENGERS TURN LEFT INTO R22 ROAD AND TURN RIGHT ONTO P27 PASS BONAMANZI LODGE, PASS DUM AZULU LODGE CROSS HLUHLUWE RIVER PROCEED TO EQAKWINI SCHOOL ONTO D1922 ROAD PICK AND DROP PASSENGERS TO NKUNDUSI AND MAKE A U-TURN ON TO P495 ROAD, TURN LEFT ONTO N2 ROAD, TURN LEFT INTO D1 23 ROAD PASS KWAMSHENGU FARM PICK AND DROP PASSENGERS AND TURN INTO P27 ROAD PASS UMZINENE RIVER USING THE SAME ROUTE TO HLUHLUWE TAXI RANK.

HLUHLUWE TO KWAMTHOLE

FROM HLUHLUWE TAXI RANK PICK UP PASSENGERS TURN RIGHT INTO R22 PASS MKONGE FARM, CROSS N2 ROAD PASS TREE LODGE, TURN LEFT INTO PASS MACABUZELA RIVER, EZIFUNDENI SCHOOL PICK AND DROP PASSENGERS, PROCEED TO NGODINI, EZIBAYENI TRIBAL TURN LEFT INTO P451 ROAD PICK AND DROP PASSENGERS PASS KWALANGA STORE, PASS OPHINDISWENI AREA, MANSIYA SCHOOL TO EMPANZAKAZI AREA PICK AND DROP PASSENGERS AND RETURN THE SAME ROUTE.

HLUHLUWE TO EMPANZAKAZI

FROM HLUHLUWE TAXI RANK PICK UP PASSENGERS TURN RIGHT INTO R22 ROAD PASS MKONGE FARM, CROSS N2 ROAD, PASS TREE LODGE, TURN RIGHT INTO P745 ROAD PASS MACABUXELA RIVER, EZIFUNDENI SCHOOL, PICK UP AND DROP PASSENGERS, PROCEED TO NGODINI, EZIBAYENI TRIBAL TURN LEFT INTO P451 ROAD PICK UP AND DROP PASSENGERS PASS KWALANGA STORE, PASS OPHINDISWENI AREA, MANSIYA SCHOOL TO EMPANZAKAZI AREA PICK AND DROP PASSENGERS AND RETURN USING THE SAME ROUTE.



transport

Department:
Transport
Province of KwaZulu-Natal

Gazette

LGKZNGADD - MAY2016
Region: All

1) Application Number: APP0026652	2) Gazette Number: LGKZNGADD - MAY2016
3) Applicant: MB THUSI	4) Applicant Address:
ID NO. 5504245455080	P O BOX 444
Association: HLUHLUWE L.AND L.DIST. TAXI OWNERS ASSOCIATION	HLUHLUWE
5) Existing Licence Holder: IF APPLICABLE	3960
ID NO. NOT APPLICABLE	6) Existing Licence Holder Address:
	NOT APPLICABLE
7) Type of application: ADDITIONAL AUTHORITY	8) Operating Licence Number: LKNKZN0110357/3
9) Vehicle Type: MINIBUS	10) 1 x 13 (SEATED) + 0 (STANDING)
11) Region: UTHUNGULU	
<p>HLUHLUWE TO MAKHOWE FROM HLUHLUWE TAXI RANK TURN RIGHT INTO R22 ROAD PASS MKHONGO FARM CROSS N2 PASS THREE LODGE, PASS MZINENE RIVER, TURN RIGHT INTO P470 PAS ECHIBINI CHURCH, PASS HLUHLUWE PRIMARY SCHOOL PICK AND DROP, TURN RIGHT INTO D1917 GO STRAIGHT PASS ZINTAMBENE SCHOOL, THE ROAD IS LIKE A CIRCLE UNTIL YOU JOINT P470 AGAIN TURN LEFT INTO MAKHOWE PICK AND DROP AND RETURN USING THE SAME ROUTE TO HLUHLUWE TAXI RANK.</p>	
<p>HLUHLUWE TO NIBELA FROM HLUHLUWE TAXI RANK TURN LEFT INTO MAIN ROAD AND TURN LEFT INTO R22 TURN LEFT ON THE CIRCLE PASS BUILD IT SHOP THEN TURN RIGHT AND PROCEED WITH R22, PASS RAILWAY LINE, PASS UMZINENE RIVER GO STRAIGHT PICK AND DROP PASS KASI FARM, PASS BHICAYI RIVER, TURN RIGHT INTO D675 PASS MDUKU CLINIC STRAIGHT PICK AND DROP AND RETURN USING THE SAME ROUTE.</p>	
<p>HLUHLUWE TO GABADELA FROM HLUHLUWE TAXI RANK TURN LEFT INTO MAIN ROAD AND TURN RIGHT INTO R22 PASS MKONGE FARM CROSS N2 ROAD, TREE LODGE AND TURN RIGHT ON TOP 470 ROAD PICK UP AND DROP PASSENGERS PASS ECHIBINI CHURCH PROCEED PASS UMZINENE RIVER, HLUHLUWE PRIMARY SCHOOL, PASS EMAKHOWE CLINIC EMAKHOWE STORE, PICK AND DROP PROCEED TO GABADELA PRIMARY SCHOOL AND RETURN TO THE SAME ROUTE TO HLUHLUWE TAXI RANK.</p>	
<p>HLUHTUWE TO KWAJOBE FROM HLUHLUWE TAXI RANK PICK UP PASSENGERS TURN LEFT INTO R22 ROAD PASS RAILWAY STATION TURN RIGHT ON TO R22 PASS FALSE BAY ROAD, KWAKAAS FARM ISIBHAYI RIVER, PASS MDUKU TRIBAL, MNQOBOKAZI TRIBAL, CROSS LOWER MKHUZE RIVER, TURN LEFT ON TO DG20 ROAD PICK AND DROP PASSENGERS PASS EZINESHE TRIBAL, CEZWANE AREA TO KWAJOBE AREA PICK UP AND DROP PASSENGERS AND RETURN WITH THE SAME ROUTE TO HLUHLUWE TAXI RANK.</p>	
<p>HLUHLUWE TO NKUNDUSI FROM HLUHLUWE TAXI RANK PICK UP PASSENGERS TURN LEFT INTO R22 ROAD AND TURN RIGHT ONTO P27 PASS BONAMANZI LODGE, PASS DUM AZULU LODGE CROSS HLUHLUWE RIVER PROCEED TO EQAKWINI SCHOOL ONTO D1922 ROAD PICK AND DROP PASSENGERS TO NKUNDUSI AND MAKE A U-TURN ON TO P495 ROAD, TURN LEFT ONTO N2 ROAD, TURN LEFT INTO D1 23 ROAD PASS KWAMSHENGU FARM PICK AND DROP PASSENGERS AND TURN INTO P27 ROAD PASS UMZINENE RIVER USING THE SAME ROUTE TO HLUHLUWE TAXI RANK.</p>	

HLUHLUWE TO KWAMTHOLE

FROM HLUHLUWE TAXI RANK PICK UP PASSENGERS TURN RIGHT INTO R22 PASS MKONGE FARM, CROSS N2 ROAD PASS TREE LODGE, TURN LEFT INTO PASS MACABUZELA RIVER, EZIFUNDENI SCHOOL PICK AND DROP PASSENGERS, PROCEED TO NGODINI, EZIBAYENI TRIBAL TURN LEFT INTO P451 ROAD PICK AND DROP PASSENGERS PASS KWALANGA STORE, PASS OPHINDISWENI AREA, MANSIYA SCHOOL TO EMPANZAKAZI AREA PICK AND DROP PASSENGERS AND RETURN THE SAME ROUTE.

HLUHLUWE TO EMPANZAKAZI

FROM HLUHLUWE TAXI RANK PICK UP PASSENGERS TURN RIGHT INTO R22 ROAD PASS MKONGE FARM, CROSS N2 ROAD, PASS TREE LODGE, TURN RIGHT INTO P745 ROAD PASS MACABUXELA RIVER, EZIFUNDENI SCHOOL, PICK UP AND DROP PASSENGERS, PROCEED TO NGODINI, EZIBAYENI TRIBAL TURN LEFT INTO P451 ROAD PICK UP AND DROP PASSENGERS PASS KWALANGA STORE, PASS OPHINDISWENI AREA, MANSIYA SCHOOL TO EMPANZAKAZI AREA PICK AND DROP PASSENGERS AND RETURN USING THE SAME ROUTE.



transport

Department:
Transport
Province of KwaZulu-Natal

Gazette

LGKZNGADD - MAY2016
Region: All

1) Application Number: APP0026854	2) Gazette Number: LGKZNGADD - MAY2016
3) Applicant: P NGCOBO	4) Applicant Address:
ID NO. 5305265458081	P O BOX 3177
Association: HLUHLUWE L.AND L.DIST. TAXI OWNERS ASSOCIATION	HLUHLUWE
5) Existing Licence Holder: IF APPLICABLE	3960
ID NO. NOT APPLICABLE	6) Existing Licence Holder Address:
	NOT APPLICABLE
7) Type of application: ADDITIONAL AUTHORITY	8) Operating Licence Number: LKNKZN0110360/2
9) Vehicle Type: MINIBUS	10) 1 x 15 (SEATED) + 0 (STANDING)
11) Region: UTHUNGULU	
<p>HLUHLUWE TO MAKHOWE FROM HLUHLUWE TAXI RANK TURN RIGHT INTO R22 ROAD PASS MKHONGO FARM CROSS N2 PASS THREE LODGE, PASS MZINENE RIVER, TURN RIGHT INTO P470 PAS ECHIBINI CHURCH, PASS HLUHLUWE PRIMARY SCHOOL PICK AND DROP, TURN RIGHT INTO D1917 GO STRAIGHT PASS ZINTAMBENE SCHOOL, THE ROAD IS LIKE A CIRCLE UNTIL YOU JOINT P470 AGAIN TURN LEFT INTO MAKHOWE PICK AND DROP AND RETURN USING THE SAME ROUTE TO HLUHLUWE TAXI RANK.</p>	
<p>HLUHLUWE TO NIBELA FROM HLUHLUWE TAXI RANK TURN LEFT INTO MAIN ROAD AND TURN LEFT INTO R22 TURN LEFT ON THE CIRCLE PASS BUILD IT SHOP THEN TURN RIGHT AND PROCEED WITH R22, PASS RAILWAY LINE, PASS UMZINENE RIVER GO STRAIGHT PICK AND DROP PASS KASI FARM, PASS BHICAYI RIVER, TURN RIGHT INTO D675 PASS MDUKU CLINIC STRAIGHT PICK AND DROP AND RETURN USING THE SAME ROUTE.</p>	
<p>HLUHLUWE TO GABADELA FROM HLUHLUWE TAXI RANK TURN LEFT INTO MAIN ROAD AND TURN RIGHT INTO R22 PASS MKONGE FARM CROSS N2 ROAD, TREE LODGE AND TURN RIGHT ON TOP 470 ROAD PICK UP AND DROP PASSENGERS PASS ECHIBINI CHURCH PROCEED PASS UMZINENE RIVER, HLUHLUWE PRIMARY SCHOOL, PASS EMAKHOWE CLINIC EMAKHOWE STORE, PICK AND DROP PROCEED TO GABADELA PRIMARY SCHOOL AND RETURN TO THE SAME ROUTE TO HLUHLUWE TAXI RANK.</p>	
<p>HLUHTUWE TO KWAJOBE FROM HLUHLUWE TAXI RANK PICK UP PASSENGERS TURN LEFT INTO R22 ROAD PASS RAILWAY STATION TURN RIGHT ON TO R22 PASS FALSE BAY ROAD, KWAKAAS FARM ISIBHAYI RIVER, PASS MDUKU TRIBAL, MNQOBOKAZI TRIBAL, CROSS LOWER MKHUZE RIVER, TURN LEFT ON TO DG20 ROAD PICK AND DROP PASSENGERS PASS EZINESHE TRIBAL, CEZWANE AREA TO KWAJOBE AREA PICK UP AND DROP PASSENGERS AND RETURN WITH THE SAME ROUTE TO HLUHLUWE TAXI RANK.</p>	
<p>HLUHLUWE TO NKUNDUSI FROM HLUHLUWE TAXI RANK PICK UP PASSENGERS TURN LEFT INTO R22 ROAD AND TURN RIGHT ONTO P27 PASS BONAMANZI LODGE, PASS DUM AZULU LODGE CROSS HLUHLUWE RIVER PROCEED TO EQAKWINI SCHOOL ONTO D1922 ROAD PICK AND DROP PASSENGERS TO NKUNDUSI AND MAKE A U-TURN ON TO P495 ROAD, TURN LEFT ONTO N2 ROAD, TURN LEFT INTO D1 23 ROAD PASS KWAMSHENGU FARM PICK AND DROP PASSENGERS AND TURN INTO P27 ROAD PASS UMZINENE RIVER USING THE SAME ROUTE TO HLUHLUWE TAXI RANK.</p>	

HLUHLUWE TO KWAMTHOLE

FROM HLUHLUWE TAXI RANK PICK UP PASSENGERS TURN RIGHT INTO R22 PASS MKONGE FARM, CROSS N2 ROAD PASS TREE LODGE, TURN LEFT INTO PASS MACABUZELA RIVER, EZIFUNDENI SCHOOL PICK AND DROP PASSENGERS, PROCEED TO NGODINI, EZIBAYENI TRIBAL TURN LEFT INTO P451 ROAD PICK AND DROP PASSENGERS PASS KWALANGA STORE, PASS OPHINDISWENI AREA, MANSIYA SCHOOL TO EMPANZAKAZI AREA PICK AND DROP PASSENGERS AND RETURN THE SAME ROUTE.

HLUHLUWE TO EMPANZAKAZI

FROM HLUHLUWE TAXI RANK PICK UP PASSENGERS TURN RIGHT INTO R22 ROAD PASS MKONGE FARM, CROSS N2 ROAD, PASS TREE LODGE, TURN RIGHT INTO P745 ROAD PASS MACABUXELA RIVER, EZIFUNDENI SCHOOL, PICK UP AND DROP PASSENGERS, PROCEED TO NGODINI, EZIBAYENI TRIBAL TURN LEFT INTO P451 ROAD PICK UP AND DROP PASSENGERS PASS KWALANGA STORE, PASS OPHINDISWENI AREA, MANSIYA SCHOOL TO EMPANZAKAZI AREA PICK AND DROP PASSENGERS AND RETURN USING THE SAME ROUTE.



transport

Department:
Transport
Province of KwaZulu-Natal

Gazette

LGKZNGADD - MAY2016
Region: All

1) Application Number: APP0027024

3) Applicant: BR MBATHA

ID NO. 5901145496083

Association: HLUHLUWE L.AND L.DIST. TAXI OWNERS ASSOCIATION

5) Existing Licence Holder: IF APPLICABLE

ID NO. NOT APPLICABLE

2) Gazette Number: LGKZNGADD - MAY2016

4) Applicant Address:

P O BOX 160

HLUHLUWE

3960

6) Existing Licence Holder Address:

NOT APPLICABLE

7) Type of application: ADDITIONAL AUTHORITY

9) Vehicle Type: MINIBUS

11) Region: UTHUNGULU

8) Operating Licence Number: LKNKZN0120842/3

10) 1 x 15 (SEATED) + 0 (STANDING)

HLUHLUWE TO MAKHOWE

FROM HLUHLUWE TAXI RANK TURN RIGHT INTO R22 ROAD PASS MKHONGO FARM CROSS N2 PASS THREE LODGE, PASS MZINENE RIVER, TURN RIGHT INTO P470 PAS ECHIBINI CHURCH, PASS HLUHLUWE PRIMARY SCHOOL PICK AND DROP, TURN RIGHT INTO D1917 GO STRAIGHT PASS ZINTAMBENE SCHOOL, THE ROAD IS LIKE A CIRCLE UNTIL YOU JOINT P470 AGAIN TURN LEFT INTO MAKHOWE PICK AND DROP AND RETURN USING THE SAME ROUTE TO HLUHLUWE TAXI RANK.

HLUHLUWE TO NIBELA

FROM HLUHLUWE TAXI RANK TURN LEFT INTO MAIN ROAD AND TURN LEFT INTO R22 TURN LEFT ON THE CIRCLE PASS BUILD IT SHOP THEN TURN RIGHT AND PROCEED WITH R22, PASS RAILWAY LINE, PASS UMZINENE RIVER GO STRAIGHT PICK AND DROP PASS KASI FARM, PASS BHICAYI RIVER, TURN RIGHT INTO D675 PASS MDUKU CLINIC STRAIGHT PICK AND DROP AND RETURN USING THE SAME ROUTE.

HLUHLUWE TO GABADELA

FROM HLUHLUWE TAXI RANK TURN LEFT INTO MAIN ROAD AND TURN RIGHT INTO R22 PASS MKONGE FARM CROSS N2 ROAD, TREE LODGE AND TURN RIGHT ON TOP 470 ROAD PICK UP AND DROP PASSENGERS PASS ECHIBINI CHURCH PROCEED PASS UMZINENE RIVER, HLUHLUWE PRIMARY SCHOOL, PASS EMAKHOWE CLINIC EMAKHOWE STORE, PICK AND DROP PROCEED TO GABADELA PRIMARY SCHOOL AND RETURN TO THE SAME ROUTE TO HLUHLUWE TAXI RANK.

HLUHTUWE TO KWAJOBE

FROM HLUHLUWE TAXI RANK PICK UP PASSENGERS TURN LEFT INTO R22 ROAD PASS RAILWAY STATION TURN RIGHT ON TO R22 PASS FALSE BAY ROAD, KWAKAAS FARM ISIBHAYI RIVER, PASS MDUKU TRIBAL, MNQOBOKAZI TRIBAL, CROSS LOWER MKHUZE RIVER, TURN LEFT ON TO DG20 ROAD PICK AND DROP PASSENGERS PASS EZINESHE TRIBAL, CEZWANE AREA TO KWAJOBE AREA PICK UP AND DROP PASSENGERS AND RETURN WITH THE SAME ROUTE TO HLUHLUWE TAXI RANK.

HLUHLUWE TO NKUNDUSI

FROM HLUHLUWE TAXI RANK PICK UP PASSENGERS TURN LEFT INTO R22 ROAD AND TURN RIGHT ONTO P27 PASS BONAMANZI LODGE, PASS DUM AZULU LODGE CROSS HLUHLUWE RIVER PROCEED TO EQAKWINI SCHOOL ONTO D1922 ROAD PICK AND DROP PASSENGERS TO NKUNDUSI AND MAKE A U-TURN ON TO P495 ROAD, TURN LEFT ONTO N2 ROAD, TURN LEFT INTO D1 23 ROAD PASS KWAMSHENGU FARM PICK AND DROP PASSENGERS AND TURN INTO P27 ROAD PASS UMZINENE RIVER USING THE SAME ROUTE TO HLUHLUWE TAXI RANK.

HLUHLUWE TO KWAMTHOLE

FROM HLUHLUWE TAXI RANK PICK UP PASSENGERS TURN RIGHT INTO R22 PASS MKONGE FARM, CROSS N2 ROAD PASS TREE LODGE, TURN LEFT INTO PASS MACABUZELA RIVER, EZIFUNDENI SCHOOL PICK AND DROP PASSENGERS, PROCEED TO NGODINI, EZIBAYENI TRIBAL TURN LEFT INTO P451 ROAD PICK AND DROP PASSENGERS PASS KWALANGA STORE, PASS OPHINDISWENI AREA, MANSIYA SCHOOL TO EMPANZAKAZI AREA PICK AND DROP PASSENGERS AND RETURN THE SAME ROUTE.

HLUHLUWE TO EMPANZAKAZI

FROM HLUHLUWE TAXI RANK PICK UP PASSENGERS TURN RIGHT INTO R22 ROAD PASS MKONGE FARM, CROSS N2 ROAD, PASS TREE LODGE, TURN RIGHT INTO P745 ROAD PASS MACABUXELA RIVER, EZIFUNDENI SCHOOL, PICK UP AND DROP PASSENGERS, PROCEED TO NGODINI, EZIBAYENI TRIBAL TURN LEFT INTO P451 ROAD PICK UP AND DROP PASSENGERS PASS KWALANGA STORE, PASS OPHINDISWENI AREA, MANSIYA SCHOOL TO EMPANZAKAZI AREA PICK AND DROP PASSENGERS AND RETURN USING THE SAME ROUTE.



transport

Department:
Transport
Province of KwaZulu-Natal

Gazette

LGKZNGADD - MAY2016
Region: All

- | | |
|--|--|
| 1) Application Number: APP0037947 | 2) Gazette Number: LGKZNGADD - MAY2016 |
| 3) Applicant: MJ CEBEKHULU | 4) Applicant Address: |
| ID NO. 5306155591080 | P O BOX 7495 |
| Association: A RANK TAXI ASSOCIATION | EMPANGENI RAIL |
| | 3910 |
| 5) Existing Licence Holder: IF APPLICABLE | 6) Existing Licence Holder Address: |
| ID NO. NOT APPLICABLE | NOT APPLICABLE |
| 7) Type of application: ADDITIONAL AUTHORITY | 8) Operating Licence Number: LGKZN0703000262/1 |
| 9) Vehicle Type: MINIBUS | 10) 1 x 15 (SEATED) + 0 (STANDING) |
| 11) Region: UTHUNGULU | |

A-RANK TO STANGER

FROM APPROVED TAXI RANK A-RANK AT EMPANGENI TURN RIGHT MAIN ROAD R34 TURN LEFT BIYELA STREET TO OK BAZAAR PICK AND DROP OFF PROCEED TO TURN RIGHT AT MAXWELL ROAD AT THE ROBOT, TURN LEFT TO MAIN ROAD R34 PROCEED AT THE ROBOT TURN RIGHT TO R102 PROCEED UNTIL REACHING GINGINDLOVU, TURN LEFT INTO R66 AND TURN RIGHT TO R102, TURN RIGHT WITH R.74 AND TURN LEFT TO KING SHAKA ROAD, TURN LEFT INTO LINK ROAD, TURN RIGHT TO BALCOMB ROAD, TURN RIGHT AGAIN INTO STANGER TAXI RANK AND RETURN WITH PASSENGERS USING THE SAME ROUTE.

A-RANK TO STANGER (ALTERNATIVE 1)

FROM APPROVED TAXI RANK A-RANK AT EMPANGENI TURN RIGHT INTO MAIN ROAD ON R34 TURN LEFT BIYELA STREET, TURN RIGHT BRYNE STREET TO OK BAZAAR PICK AND DROP OFF PROCEED TURN RIGHT TO MAXWELL STREET AT THE ROBOT, TURN LEFT TO MAIN ROAD R34 PROCEED AT THE ROBOT (JOHN ROSS - HIGHWAY) TURN RIGHT TO JOIN N2 PROCEED WITH N2, TURN LEFT OFF RAMP TO JOIN P105 AT THE ROBOT, TURN LEFT R102, TURN RIGHT INTO LINK ROAD, TURN LEFT TO BALCOMB ROAD THEN TURN RIGHT TO STANGER TAXI RANK AND RETURN WITH PASSENGERS USING THE SAME ROUTE.



transport

Department:
Transport
Province of KwaZulu-Natal

Gazette

LGKZNGADD - MAY2016
Region: All

- | | |
|--|--|
| 1) Application Number: APP0040230 | 2) Gazette Number: LGKZNGADD - MAY2016 |
| 3) Applicant: S KHESWA | 4) Applicant Address: 21 AYOB STREET |
| ID NO. 6203105749083 | PEACEVALLE |
| Association: DUNDEE TRANSPORT ASSOCIATION | DUNDEE |
| | 3000 |
| 5) Existing Licence Holder: IF APPLICABLE | 6) Existing Licence Holder Address: |
| ID NO. NOT APPLICABLE | NOT APPLICABLE |
| 7) Type of application: ADDITIONAL AUTHORITY | 8) Operating Licence Number: LGKZN0203000073/1 |
| 9) Vehicle Type: MINIBUS | 10) 1 x 15 (SEATED) + 0 (STANDING) |
| 11) Region: UTHEKELA | |

DUNDEE TO TUGELA FERRY

FROM DUNDEE TAXI RANK TURN RIGHT INTO SMITH STREET, TURN RIGHT INTO VICTORIA STREET (R68), PROCEED ALONG VICTORIA STREET PROCEED ALONG SMITH STREET, TURN RIGHT INTO VICTORIA STREET, TURN LEFT INTO WILSON STREET (R33), PROCEED ALONG WILSON STREET, FOLLOW R33 PASS HELPMKAAR, FOLLOW R33 PASS POMEROY PROCEED ALONG WITH R33 UNTIL YOU REACH TUGELA FERRY TAXI RANK DROP OFF AND PICK UP AND RETURN WITH PASSENGERS USING THE SAME ROUTE.

DUNDEE TO STRATHFORD FARM

FROM DUNDEE TAXI RANK TURN RIGHT INTO SMITH STREET, FROM SMITH STREET TURN LEFT INTO COMMERCIAL STREET, FOLLOW R33 TO STRATHFORD FARM AND RETURN WITH PASSENGERS USING THE SAME ROUTE.

**transport**

Department:
Transport
Province of KwaZulu-Natal

Gazette

LGKZNGADD - MAY2016
Region: All

1) Application Number: APP0041026

3) Applicant: MJ ZAKWE

ID NO. 6310225382081

Association: GREYTOWN TAXI ASSOCIATION

5) Existing Licence Holder: IF APPLICABLE

ID NO. NOT APPLICABLE

7) Type of application: ADDITIONAL AUTHORITY

9) Vehicle Type: MINIBUS

11) Region: UTHUKELA

2) Gazette Number: LGKZNGADD - MAY2016

4) Applicant Address:

E337 KHOMBA ROAD

GREYTOWN

3250

6) Existing Licence Holder Address:

NOT APPLICABLE

8) Operating Licence Number: LGKZN0203000086/1

10) 1 x 15 (SEATED) + 0 (STANDING)

GREYTOWN TO TUGELA FERRY

FROM APPROVED GREYTOWN TAXI RANK TURN RIGHT TO SAYITSHENI ROAD, TURN LEFT INTO MARTLAND STREET, TURN RIGHT INTO DURBAN STREET (R74), TURN LEFT INTO R33 GO STRAIGHT UP TO TUGELA FERRY TAXI RANK OFFLOADING AND RETURN BACK USING THE SAME ROUTE.



transport

Department:
Transport
Province of KwaZulu-Natal

Gazette

LGKZNGADD - MAY2016
Region: All

1) Application Number: APP0041101

3) Applicant: N BIYELA

ID NO. 7010055477089

Association: B-RANK TAXI ASSOCIATION

5) Existing Licence Holder: IF APPLICABLE

ID NO. NOT APPLICABLE

2) Gazette Number: LGKZNGADD - MAY2016

4) Applicant Address:

P O BOX 02

MHLATHUZE

3910

6) Existing Licence Holder Address:

NOT APPLICABLE

7) Type of application: ADDITIONAL AUTHORITY

9) Vehicle Type: MINIBUS

11) Region: UTHUNGULU

8) Operating Licence Number: LGKZN0703000205/1

10) 1 x 15 (SEATED) + 0 (STANDING)

B-RANK TO UMHLATHUZE VILLAGE (DUMISANI MAKHAYE)

FROM B-RANK TAXI RANK WE TURN LEFT TO JOIN TANNER ROAD AND PROCEED ON THE CIRCLE, TURN RIGHT TO JOIN NGWELEZANE ROAD AND PROCEED STRAIGHT AND TURN RIGHT WITH LNKANYAMBA ROAD TO UMHLATHUZE VILLAGE GO STRAIGHT WITH LNKANYAMBA ROAD DROP OFF PASSENGER AND RETURN WITH THE SAME ROAD AND TURN RIGHT TO STREET 833 GO STRAIGHT PICK AND DROP OFF TO THE FOUR WAY STOP, TURN RIGHT AND JOIN LNQE AVENUE AND GO STRAIGHT AND TURN RIGHT JOIN LNKANYAMBA DRIVE AND TURN LEFT JOIN NGWELEZANE HIGHWAY, TURN LEFT TO THE ROBOT TO JOIN DUNNFORD ROAD GO STRAIGHT TO THE ROBOT TURN RIGHT INTO PRESIDENT SWART GO STRAIGHT TO FIVE WAY MALL ROBOT, TURN LEFT TO JOIN R34 DROP OFF GO STRAIGHT IN CENTRAL PARK DROP OFF AND GO STRAIGHT TO THE ROBOT, TURN RIGHT TO LOT 63 DROP OFF & PROCEED TO B-RANK DROP OFF, PICK UP AND RETURN USING THE SAME ROUTE.

B-RANK TO UMHLATHUZE VILLAGE (DUMISANI MAKHAYE) (ALTERNATIVE OF ROUTE 1)

FROM B-RANK TURN LEFT TO JOIN TANNER ROAD AND PROCEED TO THE CIRCLE, JOIN NGWELEZANE ROAD AND GO STRAIGHT, TURN RIGHT WITH LNKANYAMBA ROAD TO MHLATHUZE VILLAGE PROCEED STRAIGHT WITH LNKANYAMBA ROAD TO MHLATHUZE PICK AND DROP AND RETURN WITH THE SAME ROAD AND TURN RIGHT TO B33 STREET, PROCEED STRAIGHT PICK AND DROP, PROCEED TO THE FOUR WAY STOP. WE THEN TURN RIGHT AND JOIN LNQE AVENUE AND GO STRAIGHT, TURN RIGHT JOIN LNKANYAMBA ROAD GO STRAIGHT PICK AND DROP AND TURN RIGHT TO JOIN MR166 WESTERN BY PASS GO STRAIGHT TO THE ROBOT, TURN RIGHT AND JOIN R34 PROCEED STRAIGHT UNTIL TURN LEFT INTO MAXWELL STREET AND THEN TURN LEFT INTO LOT 63 THEN TO B-RANK DROP OFF, PICK UP AND RETURN USING THE SAME ROUTE.



transport

Department:
Transport
Province of KwaZulu-Natal

Gazette

LGKZNGADD - MAY2016
Region: All

1) Application Number: APP0041107

3) Applicant: JX MNGADI

ID NO. 6501305698087

Association: B-RANK TAXI ASSOCIATION

5) Existing Licence Holder: IF APPLICABLE

ID NO. NOT APPLICABLE

2) Gazette Number: LGKZNGADD - MAY2016

4) Applicant Address:

P O BOX 163

MTUBATUBA

3935

6) Existing Licence Holder Address:

NOT APPLICABLE

7) Type of application: ADDITIONAL AUTHORITY

9) Vehicle Type: MINIBUS

11) Region: UTHUNGULU

8) Operating Licence Number: LKNKZN0110403/3

10) 1 x 14 (SEATED) + 0 (STANDING)

B-RANK TO UMHATHUZE VILLAGE (DUMISANI MAKHAYE) (ALTERNATIVE OF ROUTE 1)
FROM B-RANK TURN LEFT TO JOIN TANNER ROAD AND PROCEED TO THE CIRCLE, JOIN NGWELEZANE ROAD AND GO STRAIGHT, TURN RIGHT WITH LNKANYAMBA ROAD TO MHLATHUZE VILLAGE PROCEED STRAIGHT WITH LNKANYAMBA ROAD TO MHLATHUZE PICK AND DROP AND RETURN WITH THE SAME ROAD AND TURN RIGHT TO B33 STREET, PROCEED STRAIGHT PICK AND DROP, PROCEED TO THE FOUR WAY STOP. WE THEN TURN RIGHT AND JOIN LNQE AVENUE AND GO STRAIGHT, TURN RIGHT JOIN LNKANYAMBA ROAD GO STRAIGHT PICK AND DROP AND TURN RIGHT TO JOIN MR166 WESTERN BY PASS GO STRAIGHT TO THE ROBOT, TURN RIGHT AND JOIN R34 PROCEED STRAIGHT UNTIL TURN LEFT INTO MAXWELL STREET AND THEN TURN LEFT INTO LOT 63 THEN TO B-RANK DROP OFF, PICK UP AND RETURN USING THE SAME ROUTE.

B-RANK TO UMHATHUZE VILLAGE (DUMISANI MAKHAYE)

FROM B-RANK TAXI RANK WE TURN LEFT TO JOIN TANNER ROAD AND PROCEED ON THE CIRCLE, TURN RIGHT TO JOIN NGWELEZANE ROAD AND PROCEED STRAIGHT AND TURN RIGHT WITH LNKANYAMBA ROAD TO UMHATHUZE VILLAGE GO STRAIGHT WITH LNKANYAMBA ROAD DROP OFF PASSENGER AND RETURN WITH THE SAME ROAD AND TURN RIGHT TO STREET 833 GO STRAIGHT PICK AND DROP OFF TO THE FOUR WAY STOP, TURN RIGHT AND JOIN LNQE AVENUE AND GO STRAIGHT AND TURN RIGHT JOIN LNKANYAMBA DRIVE AND TURN LEFT JOIN NGWELEZANE HIGHWAY, TURN LEFT TO THE ROBOT TO JOIN DUNNFORD ROAD GO STRAIGHT TO THE ROBOT TURN RIGHT INTO PRESIDENT SWART GO STRAIGHT TO FIVE WAY MALL ROBOT, TURN LEFT TO JOIN R34 DROP OFF GO STRAIGHT IN CENTRAL PARK DROP OFF AND GO STRAIGHT TO THE ROBOT, TURN RIGHT TO LOT 63 DROP OFF & PROCEED TO B-RANK DROP OFF, PICK UP AND RETURN USING THE SAME ROUTE.



transport

Department:
Transport
Province of KwaZulu-Natal

Gazette

LGKZNGADD - MAY2016
Region: All

1) Application Number: APP0041133

3) Applicant: TT NDEBELE

ID NO. 5310055474082

Association: B-RANK TAXI ASSOCIATION

5) Existing Licence Holder: IF APPLICABLE

ID NO. NOT APPLICABLE

2) Gazette Number: LGKZNGADD - MAY2016

4) Applicant Address:

P O BOX 82626

EMPANGENI

3880

6) Existing Licence Holder Address:

NOT APPLICABLE

7) Type of application: ADDITIONAL AUTHORITY

9) Vehicle Type: MINIBUS

11) Region: UTHUNGULU

8) Operating Licence Number: LKNKZN0142609/1

10) 1 x 14 (SEATED) + 0 (STANDING)

B-RANK TO UMHLATHUZE VILLAGE (DUMISANI MAKHAYE) (ALTERNATIVE OF ROUTE 1)
FROM B-RANK TURN LEFT TO JOIN TANNER ROAD AND PROCEED TO THE CIRCLE, JOIN NGWELEZANE ROAD AND GO STRAIGHT, TURN RIGHT WITH LNKANYAMBA ROAD TO MHLATHUZE VILLAGE PROCEED STRAIGHT WITH LNKANYAMBA ROAD TO MHLATHUZE PICK AND DROP AND RETURN WITH THE SAME ROAD AND TURN RIGHT TO B33 STREET, PROCEED STRAIGHT PICK AND DROP, PROCEED TO THE FOUR WAY STOP. WE THEN TURN RIGHT AND JOIN LNQE AVENUE AND GO STRAIGHT, TURN RIGHT JOIN LNKANYAMBA ROAD GO STRAIGHT PICK AND DROP AND TURN RIGHT TO JOIN MR166 WESTERN BY PASS GO STRAIGHT TO THE ROBOT, TURN RIGHT AND JOIN R34 PROCEED STRAIGHT UNTIL TURN LEFT INTO MAXWELL STREET AND THEN TURN LEFT INTO LOT 63 THEN TO B-RANK DROP OFF, PICK UP AND RETURN USING THE SAME ROUTE.

B-RANK TO UMHLATHUZE VILLAGE (DUMISANI MAKHAYE)

FROM B-RANK TAXI RANK WE TURN LEFT TO JOIN TANNER ROAD AND PROCEED ON THE CIRCLE, TURN RIGHT TO JOIN NGWELEZANE ROAD AND PROCEED STRAIGHT AND TURN RIGHT WITH LNKANYAMBA ROAD TO UMHLATHUZE VILLAGE GO STRAIGHT WITH LNKANYAMBA ROAD DROP OFF PASSENGER AND RETURN WITH THE SAME ROAD AND TURN RIGHT TO STREET 833 GO STRAIGHT PICK AND DROP OFF TO THE FOUR WAY STOP, TURN RIGHT AND JOIN LNQE AVENUE AND GO STRAIGHT AND TURN RIGHT JOIN LNKANYAMBA DRIVE AND TURN LEFT JOIN NGWELEZANE HIGHWAY, TURN LEFT TO THE ROBOT TO JOIN DUNNFORD ROAD GO STRAIGHT TO THE ROBOT TURN RIGHT INTO PRESIDENT SWART GO STRAIGHT TO FIVE WAY MALL ROBOT, TURN LEFT TO JOIN R34 DROP OFF GO STRAIGHT IN CENTRAL PARK DROP OFF AND GO STRAIGHT TO THE ROBOT, TURN RIGHT TO LOT 63 DROP OFF & PROCEED TO B-RANK DROP OFF, PICK UP AND RETURN USING THE SAME ROUTE.



transport

Department:
Transport
Province of KwaZulu-Natal

Gazette

LGKZNGADD - MAY2016
Region: All

1) Application Number: APP0041134

3) Applicant: TB GUMEDE

ID NO. 5706115209089

Association: B-RANK TAXI ASSOCIATION

5) Existing Licence Holder: IF APPLICABLE

ID NO. NOT APPLICABLE

2) Gazette Number: LGKZNGADD - MAY2016

4) Applicant Address:

11 CAPO BAND

RICHARDS BAY

3900

6) Existing Licence Holder Address:

NOT APPLICABLE

7) Type of application: ADDITIONAL AUTHORITY

9) Vehicle Type: MINIBUS

11) Region: UTHUNGULU

8) Operating Licence Number: LGKZN0703000273/1

10) 1 x 13 (SEATED) + 0 (STANDING)

B-RANK TO UMHLATHUZE VILLAGE (DUMISANI MAKHAYE) (ALTERNATIVE OF ROUTE 1)
FROM B-RANK TURN LEFT TO JOIN TANNER ROAD AND PROCEED TO THE CIRCLE, JOIN NGWELEZANE ROAD AND GO STRAIGHT, TURN RIGHT WITH LNKANYAMBA ROAD TO MHLATHUZE VILLAGE PROCEED STRAIGHT WITH LNKANYAMBA ROAD TO MHLATHUZE PICK AND DROP AND RETURN WITH THE SAME ROAD AND TURN RIGHT TO B33 STREET, PROCEED STRAIGHT PICK AND DROP, PROCEED TO THE FOUR WAY STOP. WE THEN TURN RIGHT AND JOIN LNQE AVENUE AND GO STRAIGHT, TURN RIGHT JOIN LNKANYAMBA ROAD GO STRAIGHT PICK AND DROP AND TURN RIGHT TO JOIN MR166 WESTERN BY PASS GO STRAIGHT TO THE ROBOT, TURN RIGHT AND JOIN R34 PROCEED STRAIGHT UNTIL TURN LEFT INTO MAXWELL STREET AND THEN TURN LEFT INTO LOT 63 THEN TO B-RANK DROP OFF, PICK UP AND RETURN USING THE SAME ROUTE.

B-RANK TO UMHLATHUZE VILLAGE (DUMISANI MAKHAYE)

FROM B-RANK TAXI RANK WE TURN LEFT TO JOIN TANNER ROAD AND PROCEED ON THE CIRCLE, TURN RIGHT TO JOIN NGWELEZANE ROAD AND PROCEED STRAIGHT AND TURN RIGHT WITH LNKANYAMBA ROAD TO UMHLATHUZE VILLAGE GO STRAIGHT WITH LNKANYAMBA ROAD DROP OFF PASSENGER AND RETURN WITH THE SAME ROAD AND TURN RIGHT TO STREET 833 GO STRAIGHT PICK AND DROP OFF TO THE FOUR WAY STOP, TURN RIGHT AND JOIN LNQE AVENUE AND GO STRAIGHT AND TURN RIGHT JOIN LNKANYAMBA DRIVE AND TURN LEFT JOIN NGWELEZANE HIGHWAY, TURN LEFT TO THE ROBOT TO JOIN DUNNFORD ROAD GO STRAIGHT TO THE ROBOT TURN RIGHT INTO PRESIDENT SWART GO STRAIGHT TO FIVE WAY MALL ROBOT, TURN LEFT TO JOIN R34 DROP OFF GO STRAIGHT IN CENTRAL PARK DROP OFF AND GO STRAIGHT TO THE ROBOT, TURN RIGHT TO LOT 63 DROP OFF & PROCEED TO B-RANK DROP OFF, PICK UP AND RETURN USING THE SAME ROUTE.



transport

Department:
Transport
Province of KwaZulu-Natal

Gazette

LGKZNGADD - MAY2016
Region: All

1) Application Number: APP0041136

3) Applicant: TB GUMEDE

ID NO. 5706115209089

Association: B-RANK TAXI ASSOCIATION

5) Existing Licence Holder: IF APPLICABLE

ID NO. NOT APPLICABLE

2) Gazette Number: LGKZNGADD - MAY2016

4) Applicant Address:

11 CAPO BAND

RICHARDS BAY

3900

6) Existing Licence Holder Address:

NOT APPLICABLE

7) Type of application: ADDITIONAL AUTHORITY

9) Vehicle Type: MINIBUS

11) Region: UTHUNGULU

8) Operating Licence Number: LKNKZN0119916/1

10) 1 x 11 (SEATED) + 0 (STANDING)

B-RANK TO UMHLATHUZE VILLAGE (DUMISANI MAKHAYE) (ALTERNATIVE OF ROUTE 1)
FROM B-RANK TURN LEFT TO JOIN TANNER ROAD AND PROCEED TO THE CIRCLE, JOIN NGWELEZANE ROAD AND GO STRAIGHT, TURN RIGHT WITH LNKANYAMBA ROAD TO MHLATHUZE VILLAGE PROCEED STRAIGHT WITH LNKANYAMBA ROAD TO MHLATHUZE PICK AND DROP AND RETURN WITH THE SAME ROAD AND TURN RIGHT TO B33 STREET, PROCEED STRAIGHT PICK AND DROP, PROCEED TO THE FOUR WAY STOP. WE THEN TURN RIGHT AND JOIN LNQE AVENUE AND GO STRAIGHT, TURN RIGHT JOIN LNKANYAMBA ROAD GO STRAIGHT PICK AND DROP AND TURN RIGHT TO JOIN MR166 WESTERN BY PASS GO STRAIGHT TO THE ROBOT, TURN RIGHT AND JOIN R34 PROCEED STRAIGHT UNTIL TURN LEFT INTO MAXWELL STREET AND THEN TURN LEFT INTO LOT 63 THEN TO B-RANK DROP OFF, PICK UP AND RETURN USING THE SAME ROUTE.

B-RANK TO UMHLATHUZE VILLAGE (DUMISANI MAKHAYE)

FROM B-RANK TAXI RANK WE TURN LEFT TO JOIN TANNER ROAD AND PROCEED ON THE CIRCLE, TURN RIGHT TO JOIN NGWELEZANE ROAD AND PROCEED STRAIGHT AND TURN RIGHT WITH LNKANYAMBA ROAD TO UMHLATHUZE VILLAGE GO STRAIGHT WITH LNKANYAMBA ROAD DROP OFF PASSENGER AND RETURN WITH THE SAME ROAD AND TURN RIGHT TO STREET 833 GO STRAIGHT PICK AND DROP OFF TO THE FOUR WAY STOP, TURN RIGHT AND JOIN LNQE AVENUE AND GO STRAIGHT AND TURN RIGHT JOIN LNKANYAMBA DRIVE AND TURN LEFT JOIN NGWELEZANE HIGHWAY, TURN LEFT TO THE ROBOT TO JOIN DUNNFORD ROAD GO STRAIGHT TO THE ROBOT TURN RIGHT INTO PRESIDENT SWART GO STRAIGHT TO FIVE WAY MALL ROBOT, TURN LEFT TO JOIN R34 DROP OFF GO STRAIGHT IN CENTRAL PARK DROP OFF AND GO STRAIGHT TO THE ROBOT, TURN RIGHT TO LOT 63 DROP OFF & PROCEED TO B-RANK DROP OFF, PICK UP AND RETURN USING THE SAME ROUTE.



transport

Department:
Transport
Province of KwaZulu-Natal

Gazette

LGKZNGADD - MAY2016
Region: All

1) Application Number: APP0041194

3) Applicant: EZ NDLELA

ID NO. 5909220821083

Association: B-RANK TAXI ASSOCIATION

5) Existing Licence Holder: IF APPLICABLE

ID NO. NOT APPLICABLE

2) Gazette Number: LGKZNGADD - MAY2016

4) Applicant Address:

B 971 NGWELEZANE TOWNSHIP

THULASIZWE ROAD

EMPANGENI, 3880

6) Existing Licence Holder Address:

NOT APPLICABLE

7) Type of application: ADDITIONAL AUTHORITY

9) Vehicle Type: MINIBUS

11) Region: UTHUNGULU

8) Operating Licence Number: LKNKZN016407/3

10) 1 x 13 (SEATED) + 0 (STANDING)

B-RANK TO UMHATHUZE VILLAGE (DUMISANI MAKHAYE) (ALTERNATIVE OF ROUTE 1)
FROM B-RANK TURN LEFT TO JOIN TANNER ROAD AND PROCEED TO THE CIRCLE, JOIN NGWELEZANE ROAD AND GO STRAIGHT, TURN RIGHT WITH LNKANYAMBA ROAD TO MHLATHUZE VILLAGE PROCEED STRAIGHT WITH LNKANYAMBA ROAD TO MHLATHUZE PICK AND DROP AND RETURN WITH THE SAME ROAD AND TURN RIGHT TO B33 STREET, PROCEED STRAIGHT PICK AND DROP, PROCEED TO THE FOUR WAY STOP. WE THEN TURN RIGHT AND JOIN LNQE AVENUE AND GO STRAIGHT, TURN RIGHT JOIN LNKANYAMBA ROAD GO STRAIGHT PICK AND DROP AND TURN RIGHT TO JOIN MR166 WESTERN BY PASS GO STRAIGHT TO THE ROBOT, TURN RIGHT AND JOIN R34 PROCEED STRAIGHT UNTIL TURN LEFT INTO MAXWELL STREET AND THEN TURN LEFT INTO LOT 63 THEN TO B-RANK DROP OFF, PICK UP AND RETURN USING THE SAME ROUTE.

B-RANK TO UMHATHUZE VILLAGE (DUMISANI MAKHAYE)

FROM B-RANK TAXI RANK WE TURN LEFT TO JOIN TANNER ROAD AND PROCEED ON THE CIRCLE, TURN RIGHT TO JOIN NGWELEZANE ROAD AND PROCEED STRAIGHT AND TURN RIGHT WITH LNKANYAMBA ROAD TO UMHATHUZE VILLAGE GO STRAIGHT WITH LNKANYAMBA ROAD DROP OFF PASSENGER AND RETURN WITH THE SAME ROAD AND TURN RIGHT TO STREET 833 GO STRAIGHT PICK AND DROP OFF TO THE FOUR WAY STOP, TURN RIGHT AND JOIN LNQE AVENUE AND GO STRAIGHT AND TURN RIGHT JOIN LNKANYAMBA DRIVE AND TURN LEFT JOIN NGWELEZANE HIGHWAY, TURN LEFT TO THE ROBOT TO JOIN DUNNFORD ROAD GO STRAIGHT TO THE ROBOT TURN RIGHT INTO PRESIDENT SWART GO STRAIGHT TO FIVE WAY MALL ROBOT, TURN LEFT TO JOIN R34 DROP OFF GO STRAIGHT IN CENTRAL PARK DROP OFF AND GO STRAIGHT TO THE ROBOT, TURN RIGHT TO LOT 63 DROP OFF & PROCEED TO B-RANK DROP OFF, PICK UP AND RETURN USING THE SAME ROUTE.



transport

Department:
Transport
Province of KwaZulu-Natal

Gazette

LGKZNGADD - MAY2016
Region: All

1) Application Number: APP0041214

3) Applicant: BT MYENI

ID NO. 5908175415081

Association: B-RANK TAXI ASSOCIATION

5) Existing Licence Holder: IF APPLICABLE

ID NO. NOT APPLICABLE

2) Gazette Number: LGKZNGADD - MAY2016

4) Applicant Address:

P O BOX 81225

EMPANGENI

3880

6) Existing Licence Holder Address:

NOT APPLICABLE

7) Type of application: ADDITIONAL AUTHORITY

9) Vehicle Type: MINIBUS

11) Region: UTHUNGULU

8) Operating Licence Number: LKNKZN015872/4

10) 1 x 15 (SEATED) + 0 (STANDING)

B-RANK TO UMHATHUZE VILLAGE (DUMISANI MAKHAYE) (ALTERNATIVE OF ROUTE 1)
FROM B-RANK TURN LEFT TO JOIN TANNER ROAD AND PROCEED TO THE CIRCLE, JOIN NGWELEZANE ROAD AND GO STRAIGHT, TURN RIGHT WITH LNKANYAMBA ROAD TO MHLATHUZE VILLAGE PROCEED STRAIGHT WITH LNKANYAMBA ROAD TO MHLATHUZE PICK AND DROP AND RETURN WITH THE SAME ROAD AND TURN RIGHT TO B33 STREET, PROCEED STRAIGHT PICK AND DROP, PROCEED TO THE FOUR WAY STOP. WE THEN TURN RIGHT AND JOIN LNQE AVENUE AND GO STRAIGHT, TURN RIGHT JOIN LNKANYAMBA ROAD GO STRAIGHT PICK AND DROP AND TURN RIGHT TO JOIN MR166 WESTERN BY PASS GO STRAIGHT TO THE ROBOT, TURN RIGHT AND JOIN R34 PROCEED STRAIGHT UNTIL TURN LEFT INTO MAXWELL STREET AND THEN TURN LEFT INTO LOT 63 THEN TO B-RANK DROP OFF, PICK UP AND RETURN USING THE SAME ROUTE.

B-RANK TO UMHATHUZE VILLAGE (DUMISANI MAKHAYE)

FROM B-RANK TAXI RANK WE TURN LEFT TO JOIN TANNER ROAD AND PROCEED ON THE CIRCLE, TURN RIGHT TO JOIN NGWELEZANE ROAD AND PROCEED STRAIGHT AND TURN RIGHT WITH LNKANYAMBA ROAD TO UMHATHUZE VILLAGE GO STRAIGHT WITH LNKANYAMBA ROAD DROP OFF PASSENGER AND RETURN WITH THE SAME ROAD AND TURN RIGHT TO STREET 833 GO STRAIGHT PICK AND DROP OFF TO THE FOUR WAY STOP, TURN RIGHT AND JOIN LNQE AVENUE AND GO STRAIGHT AND TURN RIGHT JOIN LNKANYAMBA DRIVE AND TURN LEFT JOIN NGWELEZANE HIGHWAY, TURN LEFT TO THE ROBOT TO JOIN DUNNFORD ROAD GO STRAIGHT TO THE ROBOT TURN RIGHT INTO PRESIDENT SWART GO STRAIGHT TO FIVE WAY MALL ROBOT, TURN LEFT TO JOIN R34 DROP OFF GO STRAIGHT IN CENTRAL PARK DROP OFF AND GO STRAIGHT TO THE ROBOT, TURN RIGHT TO LOT 63 DROP OFF & PROCEED TO B-RANK DROP OFF, PICK UP AND RETURN USING THE SAME ROUTE.

MASIBAMBISANE TAXI OWNERS ASSOCIATION**PO BOX 54****MKUZE****3965****ADDITIONAL AUTHORITY****MASBAMBISANE TAXI OWNERS ASSOCIATION**

ROUTE 45

FROM APPROVED NDUMO TAXI RANK TO JOHANNESBURG TURN LEFT TO P443 TURN RIGHT TO D 1841
MANYISENI STRAIGHT TURN LEFT TO P443 TURN BHAMBANANA TURN RIGHT P522 TO JOZINI NCONKONI
TURN RIGHT TO N2 PONGOLA PIET EMELO TURN RIGHT TO R23 TURN RIGHT TO R23 TURN LEFT TO MURRAY
STREET R29 TO BETHAL, TRICHARD, KINROSE DEVON SPRINGS TURN RIGHT R51 PAUL KRUGER HOOFWEG TURN
LEFT TO VOORTREKKER TO BENONI RANK TURN LEFT TO R21 TO BOKSBURG TURN RIGHT TO R29 OR N17 TO
GERMANY TAXI RANK TURN TO LEFT PLANTATION STREET M2 TO JOHANNESBURG TURN LEFT RISSIK AND
TURN RIGHT TO DIVILLIERS TO PARK CITY AND RETURN, OR TURN TO JOESLOVO TURN LEFT TO WOLMARANE
TURN LEFT TO HARRISON TURN LEFT TO DEVILLIERS TO PARK CITY AND RETURN.

ADDITIONAL AUTHORITY MASIBAMBISANE TOA

INITIAL AND SURNAME OF APPLICANT	APPLICATION OR RECEIPT NO
MF GUMEDE	AOKNKZN01100757

MASIBAMBISANE TAXI OWNERS ASSOCIATION**PO BOX 54****MKUZE****3965****ADDITIONAL AUTHORITY****MASBAMBISANE TAXI OWNERS ASSOCIATION****72 ROUTE 21.**

FROM MKUZE TO CARLTONVILLE TURN LEFT KELBE ROAD TURN RIGHT EAGLE ROAD TO RIGHT TO KINGFISH ROAD TURN RIGHT N2 STRAIGHT TO PONGOLA, PIET RETIEF ERMELO TURN RIGHT EAGLE ROAD TO RIGHT TO KINGFISH

73 ROUTE 22.

FROM APPROVED TAXI RANK IN MKUZE TO PARK CITY IN JOHANNESBURG TURN LEFT KLEBE ROAD TURN RIGHT EAGLE ROAD TURN RIGHT TO KINGFISH TURN TO N2 STRAIGHT TO PONGOLA, PIET RETIEF, ERMELO TURN RIGHT R23 TURN LEFT R21 TURN RIGHT R11 TURN LEFT MURRAY STREET R29 TO BETHAL, TURN LEFT R29 TRIOCHARD KINROSS ALENDRA, AND SPRINGS N17 TURN RIGHT VYFDELAAN R29 TURN RIGHT R51 PAUL KRUGER HOOFWEG TURN LEFT TO BENONI R29 TURN LEFT TO VOORTREKKER STRAIGHT TO BENONI TAXI RANK TURN TO PLANTATION STREET M2, TURN LEFT TO RISSIK TURN RIGHT DIVILLERS TO PARK CITY IN JOHANNESBURG OR TURN LEFT JEONXLOVO TURN LEFT TO WOLMARNE AND TURN LEFT HARRISON TO DEVILLERS TO PARK CITY IN JOHANNESBURG AND RETURN.

74 ROUTE 23

FROM: MKUZE TAXI RANK TO NONGOMA TURN LEFT TO KLEBE ROAD TURN RIGHT TO EAGLE AVE TURN RIGHT TO KINGFISHER ROAD CROSS N2 R618 TURN RIGHT TO R66 TO NONGOMA PICK AND DROP AND RETURN TO THE SAME ROUTE.

75 ROUTE 24

FROM: MKUZE TAXI RANK TO ULUNDI TURN LEFT TO KLEBE ROAD TURN RIGHT TO EAGLE AVE TURN RIGHT KINGFISHER CROSS N2 TO R618 TURN RIGHT TO R66 TO ULUNDI PICK AND DROP AND RETURN TO THE SAME ROUTE.

76 ROUTE 25

FROM: MKUZE TAXI RANK TO HLABISA TAXI RANK TURN LEFT KLEBE ROAD TURN RIGHT TO EAGLE AVE TURN RIGHT TO KINGFISHER ROAD TURN LEFT TO N2 TURN RIGHT TO P450 TURN LEFT TO P470 TURN LEFT TO P235/2 TURN RIGHT TO HLABISA TAXI RANK PICK AND DROP AND RETURN TO THE SAME ROUTE.

77 ROUTE 26

FROM: MKUZE TAXI RANK TO MASHAVANE TURN LEFT TO KLEBE ROAD TURN RIGHT TO EAGLE AVE TURN RIGHT TO KINGFISHER TURN RIGHT TO N2 TURN RIGHT TO P522 TURN LEFT TO P522 TURN LEFT TO P443 TURN RIGHT D 1842 PICK AND DROP AND RETURN TO THE SAME ROUTE.

78 ROUTE 27

FROM:MKUZE TAXI RANK TO NDONSA TURN LEFT TO KLEBE ROAD TURN RIGHT TO EAGLE AVE TURN RIGHT TO KINGFISHER ROAD TURN RIGHT TO N2 TURN RIGHT TO P522 TURN RIGHT TO P449 PICK AND DROP AND RETURN TO THE SAE ROUTE.

79 ROUTE 28

FROM:MKUZE TAXI RANK TO MANGQUNGUBEZANA TURN LEFT KLEBE ROAD EAGLE AVE TURN LEFT TO KINGFISHER ROAD TURN LEFT TO P/8 TURN LEFT TO D 1887 PICK AND DROP AND RETURN TO THE SAME ROUTE.

80 ROUTE 29

FROM: MKUZE TAXI RANK TO THABAZIMBI TAXI RANK TURN LEFT KLEBE ROAD TURN RIGHT EAGLE AVE TURN RIGHT KINGFISHER TURN RIGHT N2JOIN N17 TURN RIGHT BETHAL R545 TURN LEFT N4 TURN RIGHT N1 TURN LEFT N4 TURNRIGHT R511 TURN R510 TURN RIGHT ELAND STREET TURN LEFTVANDEEJL TURN RIGHT TO THABAZIMBI TAXI RANK ANDRETURN ON THE SAME ROUTE FROM MKUZE TAXI TO PRETORIA TAXI RANK TURN LEFT KLEBE ROAD TURN RIGHT EAGLE AVE TURN RIGHT

81 ROUTE 30

FROM:MKUZE TAXI RANK TO BIVA TURN LEFT KLEBE ROAD TURN RIGHT EAGLE AVE TURN RIGHT KINGFISHER TURN RIGHT N2 TURN RIGHT P522 TURN P522 TURN P449 TURN LEFT D9 TURN RIGHT D21 STRAIGHT TO BIVA PICK & DROP AND RETURN ON THE SAME ROUTE.

82 ROUTE 31

FROM:MKUZE TAXI RANK TO GOLELA TURN LEFT KLEBE ROAD TURNRIGHT EAGLE TURN AVE TURN RIGHT KINGFISHER TURN RIGHT N2 TURN RIGHT TO GOLELA PICK AND DROP AND DROP AND RETURN ON THE SAME ROUTE.

83 ROUTE 32

FROM:MKUZE TAXI RANK TO STANGER TURN LEFT KLEBE ROAD TURN RIGHT EAGLE AVE TURN RIGHT KINGFISHER TURN LEFT N2 TURN RIGHT R102 A EMPANGENI, MTUNZINI, GINGINDLOVU, MANDENI TO MANDENI TO STANGER TAXI RANK AND RETURN ON THE SAME ROUTE.

84 ROUTE 33

FROM:MKUZE TAXI RANK TO MABUYAKHULU TURN LEFT KLEBE ROAD TURN RIGHT EAGLE AVE TURN RIGHT KINGFISHER TURN RIGHT N2 TURN RIGHT P522 TURN LEFT P443 TO MABUYAKHULU AND RETURN ON THE SAME ROUTE.

85 ROUTE 34

FROM:MKUZE TAXI RANK TO MABIBI TURN LEFT KLEBE ROAD TURN RIGHT EAGLE AVE TURN LEFT KINGFISHER TOP2-8TURN RIGHT TO P23 TURN RIGHT TO P444 TURN LEFT TO R22 TURN RIGHT TO D1850 TO MABIBI PICK AND DROP AND RETURN ON THE SAME ROUTE.

86 ROUTE 35

FROM:MKUZE TAXI RANK TO EBUHLENI TURN LEFT KLEBE ROAD TURN RIGHT EAGLEAVE TURN RIGHT KINGFISHER CROSS N2 TO R618 TURN LEFT D180 TURN RIGHT TOD240 TURN RIGHT D1812 PICK AND DROP AND RETURN ON THE SAME ROUTE.

87 ROUTE 36

FROM:MKUZE TAXI RANK TO MANABA TURN LEFT KLEBE ROAD TURN RIGHT EAGLE AVE TURN LEFT KINGFISHER TURN LEFT P2-8 TURN TO P236 TURN RIGHT TO P444 TURN LEFT D1882 PICK AND DROP AND RETURN ON THE SAME ROUTE.

88 ROUTE 37

FROM:MKUZE TAXI RANK TO EMKHONJENI TURN LEFT KLEBE ROAD TURN RIGHT EAGLE AVE TURN RIGHT KINGFISHER TURN RIGHT N2 TURN RIGHT P522 TURN RIGHT P449 7KM PICK AND DROP AND RETURN ON THE SAME ROUTE.

89 ROUTE 38

FROM:MKUZE TAXI RANK TO EKUKHANYENI TURN LEFT KLEBE ROAD TURN RIGHT EAGLE AVE TURN RIGHT KINGFISHER TURN RIGHT N2 TURN RIGHT P522 TURN LEFT P443 TO BHAMBANANA TURN RIGHT P443D1842 PICK AND DROP AND RETURN ON THE SAME ROUTE.

90 ROUTE 39

FROM:MKUZE TAXI RANK TO GERMISTONE TAXI RANK TURN LEFT KLEBE ROAD TURN RIGHT EAGLE AVE TURN RIGHT KINGFISHER TURN RIGHT STRAIGHT TO PONGOLA,PIET RETIEF,ERMELO TURN RIGHT R23 TURN LEFT MURRAY STREET R29 TO BETHAL, TRICHARD, KINROSS, LEANDRA R51 PAUL KRUGER,HOUFWEG TURN LEFT TO VOORTKRKKE TO BENONI RANK TURN LEFT TO R21 OR R17 TO GERMISTONE TAXI RANK AND RETURN ON THE SAME.

91 ROUTE 40

FROM:MKUZE TAXI RANK TO NQUTSHINI TURN LEFT KLEBE ROAD TURN RIGHT EAGLE AVE TURN RIGHT KINGFISHER TURN LEFT N2TURN R22 TURN RIGHT D675,PICK AND DROP AND AND RETURN ON THE SAME ROUTE.

92 ROUTE 41

FROM:MKUZE TAXI RANK TO VRYHEID TAXI RANK TURN LEFT KLEBE ROAD TURN EAGLE AVE TURN RIGHT N2 TURN LEFT R69 TURN LEFT R66 TURN RIGHT TO TAXI RANK AND RETURN ON THE SAME ROUTE.

93 ROUTE 42

FROM:MKUZE TAXI RANK TO EKHLEHLINI MKUZE N2 TURN RIGHT P522 BHAMBANANA TURN P443 TO D1841 TURN LEFT TO D1911 EKHLEHLINI CLINIC AND PICK AND DROP ON THE SAME ROUTES.

94 ROUTE 43

FROM:MKUZE TO DURBAN TAXI RANK TURN RIGHT EAGLE ROAD TURN LEFT N2 TURN RIGHT EMPANGENI MTHUNZINI GINGINDLOVU STANGER UMHLALI SHAKASKRAAL TONGAAT VERULAM MOUNT EDGEMBE AVOCA TO DURBAN AND RETURN FROM MKUZE TAXI RANK TURN RIGHT EAGLE ROAD TURN LEFT TO DURBAN AND RETURN FROM MKUZE TAXI RANK TURN RIGHT EAGLE ROAD TURN LEFT TO DURBAN AND RETURN TO THE SAME ROUTES.

95 ROUTE 44

FROM:APPROVED TAXI RANK IN MKUZE TO KLERSDORP TURN LEFT KLEBE ROAD TURN RIGHT EAGLE ROAD TO RIGHT TO KINGFISH TURN RIGHT N2 STRAIGHT TO PONGOLO,PIET-RETIEF,ERMELO TURN RIGHT TO R23 TURN LEFT TO R21 TURN RIGHT TO R11 TURN LEFT TO MURRAY STREET R29 TO BETHAL TURN LEFT TO R29 TRIOCHARD,KINROSE ALENDRA TURN LEFT TO R50 TURN RIGHT TO N17 TURN LEFT TO N3 TURN LEFT TO N12 TURN LEFT TO ANDERSON.

96 ROUTE 45

FROM APPROVED NDUMO TAXI RANK TO JOHANNESBURG TURN LEFT TO P443 TURN RIGHT TO D 1841 MANYISENI STRAIGHT TURN LEFT TO P443 TURN BHAMBANANA TURN RIGHT P522 TO JOZINI NKONKONI TURN RIGHT TO N2 PONGOI A PIET FMFI O TURN RIGHT

TO R23 TURN RIGHT TO R23 TURN LEFT TO MURRAY STREET R29 TO BETHAL, TRICHARD, KINROSE DEVON SPRINGS TURN RIGHT R51 PAUL KRUGER HOOFWEG TURN LEFT TO VOORTREKKER TO BENONI RANK TURN LEFT TO R21 TO BOKSBURG TURN RIGHT TO R29 OR N17 TO GERMANY TAXI RANK TURN TO LEFT PLANTATION STREET M2 TO JOHANNESBURG TURN LEFT RISSIK AND TURN RIGHT TO DIVILLIERS TO PARK CITY AND RETURN, OR TURN TO JOESLOVO TURN LEFT TO WOLMARANE TURN LEFT TO HARRISON TURN LEFT TO DEVILLIERS TO PARK CITY AND RETURN.

97 ROUTE 46

FROM APPROVED TAXI RANK IN MKUZE TO WELKOM TURN LEFT KLEBE ROAD TURN EAGLE ROAD TURN RIGHT TO R11 TURN LEFT TO MURRAY STREET R29 BETHAL TRICHARD KINROSS, ALENDRA, DEVON, SPRING N17 TURN LEFT TO N3 TURN LEFT TO N12 CARITONVILLE POTCHEPSTROOM TO WELKOM RANK AND RETURN.

ADDITIONAL AUTHORITY MASIBAMBISANE TOA

INITIAL AND SURNAME OF APPLICANT	APPLICATION OR RECEIPT NO
TN NKOSI	AOKNKZN01100759

MTUBATUBA TAXI OWNERS LOCAL & LONG DISTANCE ASSOCIATION**PO BOX 419****MTUBATUBA****3935****ADDITIONAL AUTHORITY****MTUBATUBA TAXI OWNERS LOCAL AND LONG DISTANCE ASSOCIATION****3.1. MAKHAMBANE (LOCAL ROUTE)**

FROM MAKHAMBANE KALUBISANA BRIDGE ROAD L2836 PICK AND DROP, TURN RIGHT TO UNKNOWN ROAD TO MANTENGU PICK AND DROP 1KM TO KWAGUMEDE PICK AND DROP THEN TURN LEFT TO UNKNOWN ROAD ECHIBINI PICK AND DROP TO ,ON L2836 EMBILINI SCHOOL , PICK AND DROP PASS EMATHANKINI KWAMNQAYI PICK AND DROP, STRAIGHT TO EPHAYINDINI, KWANSELE PICK AND DROP PASS KWAMTHANDI WEMALI PASS ESHOBENI, KWANKWANYANA PICK AND DROP DRIVE STRAIGHT FOR ABOUT 3KM TO EPHAYIPHINI KWASOM NQITHI, PICK AND DROP THEN TURN LEFT INTO UNKNOWN ROAD TO KWASBIYA PICK AND DROP TO KWANENE THEN TURN AGAIN INTO L2836 PASS KWAKHOMO, PICK AND DROP TO KWAPHUZUDELE L.P SCHOOL, PICK AND DROP STRAIGHT TO MAKHAMBANE H.P. SCHOOL TO CRASH SCHOOL PICK AND DROP PASS KWAPHUZUDELE L.P. SCHOOL PICK AND DROP, PASS MAKHAMBANE H.P SCHOOL PICK AND DROP GO STRAIGHT PASS CRASH SCHOOL PICK AND DROP DRIVE FOR ANOTHER 1KM STRAIGHT TO KWAPHAKATHI,. TURN LEFT TO KWANCUBE, KWAMASUKU, EMBUZINI, KWADLAMINIE, BHODWENI, KWABHENGU GO STRAIGHT FOR 3KM PICK AND DROP PASS KWAMASINGA PICK AND DROP AND JOIN N2 ROAD TURN RIGHT TO D759 THEN TURN LEFT ON NKODIBE CROSS ROAD THE TURN LEFT TO JOIN P2345-1 AND TURN LEFT TO P237 AND TURN RIGHT ON JOHN ROSS HIGHWAY THEN STRAIGHT TO MTUBATUBA TAXI RANK AND RETURN USING THE SAME ROUTE.

APPLICANTS THAT HAVE APPLIED FOR ADDITIONAL AUTHORITY MTUBATUBA TAXI OWNERS L & L DIST TAXI ASSOCIATION

INITIAL AND SURNAME OF APPLICANT	APPLICATION NO
BJZ MSWELI	AOKNKZN0198646
	AOKNKZN01101207
	AOKNKZN01101204

NQUTHU PIONEER TAXI ASSOCIATION**PO BOX 436****NQUTHU****3135****ADDITIONAL AUTHORITY****NQUTHU PIONEER TAXI OWNERS ASSOCIATION****ROUTE 1.****FROM NQUTHU TO JOHANNESBURG**

FROM NQUTHU TAXI RANK R66 PROCEED TO MNYANDU CROSSING TURN LEFT TO R33/R68 BYPASS DUNDEE ALONG VICTORIA STREET, INTO KAREL LANDMAN, JOINING R68, RIGHT INTO AND LONG N11, BY PASS NEWCASTLE AND PROCEEDING THROUGH VOLKRUST ALONG JOUBERT STREET INTO DAN PIENAAR STREET (R543) INTO AND ALONG R23 TO STANDERTON, PASSING THROUGH STANDERTON, ALONG BOTHA STREET, LOMBARD STREET, KROG STREET INTO R23 BY PASSING GREYLINGSTAD AND BALFOUR TOWARDS HEIDELBERG, TURN RIGHT INTO N3, PROCEED DIRECT TO VOSLOORUS TAXI RANK AND PROCEED INTO AND ALONG N17 TO GERMISTON TAXI RANK, OFF LOADING ONLY AND PROCEED DIRECT TO M2 INTO AND ALONG N12, PEASE ROAD TO BARA CITY TAXI RANK AND RETURN TO NQUTHU ALONG THE FORWARD ROUTE IN REVERSE.

ROUTE 2.**ALTERNATIVE ROUTE**

FROM NQUTHU TAXI RANK INTO R34 TO BLOODRIVER, BY PASSING UTRECHT, RIGHT INTO N11 AND PROCEED AS IN ROUTE 1 ABOVE

12 ROUTE 3**FROM NQUTHU TO DURBAN**

FROM NQUTHU TAXI RANK INTO AND ALONG R68 TO BABANANGO, RIGHT INTO R34, PASSING THROUGH MELMOTH, RIGHT INTO R66 PASSING THROUGH ESHOWE, PROCEED ALONG R66, RIGHT INTO R102 TO NGINGINDLOVU AND PROCEED TO STANGER ALONG R102, PASSING THROUGH STANGER AND TO N2, RIGHT INTO R102/N2 AND PROCEED DIRECT TO DURBAN INTO R102 INTO UMNENI ROAD (R102) SETTING DOWN AT DURBAN STATION AND PROCEED ALONG UMNENI ROAD INTO SOLDIERS WAY, RIGHT INTO LEOPOLD STREET, LEFT INTO MARKET STREET, RIGHT INTO SMITH STREET, RIGHT INTO WARWICK AVENUE, INTO UNIVERSITY AVENUE TAXI RANK AND RETURN ALONG WARWICK AVENUE, RIGHT INTO ALICE STREET, LEFT INTO ALBERT STREET, RIGHT INTO UMNENI ROAD AND RETURN TO NQUTHU ALONG THE FORWARD ROUTE IN REVERSE.

13 ROUTE 4**FROM NQUTHU TO EMPANGENI**

FROM NQUTHU TAXI RANK ALONG THE SAME ROUTE AS IN 3 ABOVE, UP TO NKWALINI ALONG R66 AT KWALINI TURN LEFT INTO AND ALONG R34, WHICH BECOMES MAIN ROAD AND PROCEED DIRECT TO EMPANGENI TAXI RANK AND RETURN THE FORWARD ROUTE IN REVERSE.

14 ROUTE 29**FROM NQUTHU TO DUNDEE**

FROM NQUTHU TAXI RANK, INTO P36/2 INTO R68, LEFT INTO R33 INTO VICTORIA STREET, RIGHT INTO SMITH STREET INTO DUNDEE TAXI RANK AND RETURN TO NQUTHU ALONG THE FORWARD ROUTE IN REVERSE.

15 ROUTE 9**FROM NQUTHU TO NONDWENI**

FROM NQUTHU TAXI RANK TO NONDWENI TAXI RANK ALONG MAIN ROAD (P36-2 AND RETURN ALONG THE FORWARD ROUTE IN REVERSE. (PICKING UP AND SETTING DOWN PASSENGERS EN ROUTE.

19 ROUTE 32**FROM NQUTHU TO PIETERMARITZBURG**

FROM NQUTHU TAXI RANK PROCEED AS PER ROUTE 31 TO LADYSMITH. UPON ENTERING LAD TO PIETERMARITZBURG VIA DUNDEE VIA WHICH BECOMES R33/R68 VIA GLENCOE R1YSMITH TURN LEFT AT THE FIRST TRAFFIC LIGHT INTO AND ALONG R44 INTO P325 BECOMING P544, INTO R103 BYPASSING COLENZO INTO N3 AND PROCEED DIRECT TO PIETERMARITZBURG. ENTERING PIETERMARITZBURG LEFT INTO THE CHURCH STREET OFFRAMP, RIGHT INTO CHURCH STREET AND PROCEED INTO THE APPROVED TAXI RANK OFF CHURCH STREET AND RETURN ALONG THE FORWARD ROUTE IN REVERSE.

20 ROUTE 28**FROM NQUTHU TO QHUDENI**

FROM NQUTHU TAXI RANK INTO AND ALONG R68 AND TURN RIGHT INTO P16/3 TO P32 KWABALOYI QHUDENI AND RETURN TO NQUTHU WITH ALONG THE FOWARD ROUTE IN REVERSE.

21 ROUTE 16**FROM SIBONGILE L1993 SUB RANK TO R68**

FROM SIBONGILE ALONG L1993 INTO R68 AND PROCEED INTO NQUTHU TAXI RANK AND RETURN.

23 ROUTE 5.**FROM NQUTU TO NEWCASLE**

FROM NQUTHU TAXI RANK INTO AND ALONG INTO AND ALONG P54 TO BLOOD RIVER, INTO R34(P41), INTO R37, LEFT INTO N11 AND PROCEED TO NEWCASTLE, INTO ALLEN STREET AT THE LAST ROBOT TURN LEFT AND RIGHT TO NEWCASTLE TAXI RANK RETURN TO NQUTHU ALONG THE FORWARD ROUTE IN REVERSE.

24 ROUTE 6.**FROM NQUTHU TO EMONDLO**

FROM NQUTHU TO EMONDLO TAXI RANK ALONG P54, TURN OFF AT MASONDO CROSSING WHICH BECOMES R9 PICKING UP AND

DROPPING OFF EN ROUTE AND RETURN ALONG THE FORWARD ROUTE IN REVERSE.

25 ROUTE 7.**FROM NQUTHU TO VRYHEID**

FROM NQUTHU INTO AND ALONG P54, TURN OFF AT MASONDO CROSSING WHICH BECOMES R9, PROCEED ALONG MONDLO/GOBINSIMBI WHICH BECOMES R14 AND PROCEED TO JUNCTION OF VRYHEID AND MELMOTH ROADS WHICH BECOMES R43 AND PROCEED TO UTRECHT STREET IN VRYHEID. AT THE FIRST ROBOT, TURN RIGHT AND SHORT LEFT VRYHEID TAXI RANK AND RETURN ALONG THE FORWARD ROUTE IN REVERSE.

RESTRICTIONS:

RESTRICTED FROM PICKING UP OR SETTING DOWN AT MONDLO EITHER WAY.

26 ROUTE 10**FROM ZICOLE TO NQUTHU**

FROM KWAMBATHA TRADING STORE INTO AND ALONG D1347, RIGHT INTO P54 AND PROCEED TO NQUTHU TAXI RANK AND RETURN ALONG THE FORWARD ROUTE IN REVERSE.

27 ROUTE 11**FROM ST.AUGUSTINE'S TO NQUTHU**

FROM AUGUSTINE'S SCHOOL INTO AND ALONG D1361, RIGHT INTO R68 AND PROCEED TO NQUTHU TAXI RANK AND RETURN ALONG THE FORWARD ROUTE IN RESERVE.

28 ROUTE 12**FROM SILUTSHANA TO NQUTHU**

FROM SILUTSHANA SUB RANK INTO AND ALONG R68 TO NQUTHU TAXI RANK AND RETURN ALONG THE FORWARD ROUTE IN RESERVE

29 ROUTE 17**FROM MABULULWANE TO NQUTHU**

FROM MABULULWANE SUB TAXI RANK INTO AND ALONG D1297 INTO R68 AND PROCEED TO NQUTHU TAXI RANK AND RETURN.

30 ROUTE 13**FROM HLATHI DAM TO NQUTHU**

FROM HLATHI DAM SUB RANK INTO AND ALONG R68 TO NQUTHU TAXI RANK AND RETURN ALONG THE FORWARD ROUTE IN RESERVE.

31 ROUTE 14**FROM ISANDLWANA TO NQUTHU**

FROM ISANDLWANA SUB RANK INTO AND ALONG P58, TURN LEFT INTO R68 AND PROCEED TO NQUTHU TAXI RANK AND RETURN ALONG THE FORWARD ROUTE IN REVERSE.

32 ROUTE 8.**FROM NQUTHU TO NKANDLA**

FROM NQUTHU TAXI RANK INTO AND ALONG R68 TO FORTLOUIS, INTO AND ALONG P50-3 STRAIGHT TO NKANDLA TAXI RANK AND RETURN ALONG THE FORWARD ROUTE IN REVERSE.

33 ROUTE 15**FROM NCEPHENI TO NQUTHU**

FROM NCEPHENI SUB TAXI RANK INTO AND ALONG P58, TURN INTO R68 AND PROCEED TO NQUTHU TAXI RANK AND RETURN ALONG THE FORWARD ROUTE IN RESERVE.

34 ROUTE 18.**FROM HLAZAKAZI TO NQUTHU**

FROM HLAZAKAZI SUB TAXI RANK INTO AND ALONG D1362, INTO R68 AND PROCEED TO NQUTHU TAXI RANK AND RETURN.

35**FROM MBOKODWENI TO NQUTHU**

FROM MBOKODWE TO NQUTHU INTO AND ALONG L1992, INTO R68 PROCEED TO NQUTHU TAXI RANK AND RETURN.

ADDITIONAL AUTHORITY NQUTHU PIONEER TAXI ASSOCIATION

<u>INITIAL AND SURNAME OF APPLICANT</u>	<u>APPLICATION /RECIPT NO</u>
NH NDLOVU	AOKNKZN01105087

RICHARDS BAY TAXI ASSOCIATION

PO BOX 1893

RICHARDS BAY

3900

ADDITIONAL AUTHORITY: RICHARDS BAY TAXI ASSOCIATION**RICHARDSBAY TO NONGOMA (ALTERNATIVE)**

FROM RICHARDSBAY TAXI RANK ENTER KRUGER RAND ON THE ROBOT TURN LEFT JOINING BULLION BOULEVARD TURN LEFT JOINING NORTH CENTRAL ARTERIAL AND PROCEED OVER THE BRIDGE TURN RIGHT ENTER N2 PROCEED PASS MTUBATUBA AND TAKE OFF RAMP HLABISA AND NONGOMA AND TURN LEFT JOINING R6B PROCEED AND PASS GAME RESERVE ENTER CIRCLE TURN LEFT PROCEED ON R6B TO NONGOMA ENTER CIRCLE BEFORE HLABISA THEN PASS HLABISA, ENTER ANOTHER CIRCLE TURN LEFT PROCEED ON R68 TO NONGOMA AND ENTER TAXI RANK OFFLOAD AND LOAD PASSENGERS AND THEN RETURN BACK TO RICHARDSBAY.

RICHARDSBAY TO KWANGWANASE/MANGUZI

FROM RICHARDS TAXI RANK ENTER KRUGER RAND ON THE ROBOT TURN LEFT JOINING BULLION BOULEVARD TURN LEFT JOINING NORTH CENTRAL ARTERIAL AND PROCEED OVER THE BRIDGE TO NSELENI, TURN RIGHT JOIN N2 PROCEED WITH N2 AND TAKE HLUHLUWE OFF RAMP TURN RIGHT JOIN R22 PROCEED TO HLUHLUWE PASS FIRST, SECOND AND THIRD AND THE FORTH CIRCLE TURN LEFT PROCEED AND TURN RIGHT CROSS RAILWAY LINE AND PROCEED WITH R22 ENTER CIRCLE BEFORE MBAZWANA AND PROCEED PASS MBAZWANA ENTER ANOTHER CIRCLE AND PROCEED PASS PHELANDABA, ENTER CIRCLE PROCEED AND ENTER THE SECOND CIRCLE AND THEN PROCEED TO MANGUZI OFFLOAD AND LOAD PASSENGERS AND RETURN BACK ON THE SAME ROUTE TO RICHARDSBAY.

RICHARDSBAY TO GERMISTON

FROM RICHARDSBAY RANK ENTER KRUGERRAND ON THE ROBOT TURN LEFT JOINING BULLION BOULEVARD AND TURN LEFT JOINING NORTH CENTRAL ARTERIAL AND PROCEED OVER THE BRIDGE TURN ENTER N2 PROCEED PASS PONGOLA PROCEED ON N2 PASS PIET RETIEF TO ERMELO, ENTER ERMELO ON VOORTREKKER STREET ON THE ROBOT TURN RIGHT JOINING CHURCH STREET ON THE THIRD ROBOT TURN LEFT JOIN JOUBERT STREET PROCEED ON N17 PROCEED PASS ERMELO PLAZA AND PROCEED ON N17 PASS LEANDRA PLAZA AND PROCEED ON N17 PASS GOSFORTH PLAZA, KEEP LEFT AND TAKE N3 GERMISTON AND PRETORIA PROCEED ON M2 GERMISTON JOIN JACK STREET AND TURN RIGHT ON RAILWAY STREET TURN LEFT ENTER GERMISTON TAXI RANK PROCEED OFFLOAD AND LOAD PASSENGERS ON GERMISTON STATION 13. OUT FROM TAXI RANK ON PARK ROAD THEN TURN LEFT JOIN RANK ROAD AND PROCEED JOIN JACK STREET THEN BACK ON THE SAME ROUTE TO RICHARDSBAY TAXI RANK.

RICHARDSBAY TO NGWELEZANE

FROM RICHARDSBAY TAXI RANK JOINING KRUGER RAND ON THE ROBOT TURN RIGHT JOINING BULLION BOULEVARD TO R34, TURN RIGHT JOIN JOHN ROSS HIGHWAY PROCEED TO EMPANGENI RAIL TO LEFT ON THE ROBOT JOINING R102 PROCEED TO THE TRAFFIC CIRCLE AND TURN RIGHT ON THE TRAFFIC CIRCLE JOINING GRANTHAM HIGHWAY PROCEED TO NGWELEZANE TAXI RANK OFFLOAD AND LOAD PASSENGERS THEN RETURN BACK ON THE SAME ROUTE TO RICHARDSBAY.

RICHARDSBAY TO KWAMBONAMBI

FROM RICHARDSBAY TAXI RANK JOIN KRUGER RAND TURN LEFT JOINING BULLION BOULEVARD ON THE ROBOT JOINING NORTH CENTRAL ARTERIAL PROCEED OVER THE BRIDGE TO NSELENI, TURN RIGHT TO JOIN N2 PROCEED AND TAKE OFF RAMP AMANGWE VILLAGE AND KWAMBONAMBI AND TURN LEFT TO KWAMBONAMBI THEN TURN LEFT TO JOIN REGIA STREET PROCEED TO THE TAXI RANK AND OFFLOAD PASSENGERS AND LOAD PASSENGERS RETURN BACK ON THE SAME ROUTE TO RICHARDSBAY.

RICHARDSBAY TO ALTON

FROM RICHARDSBAY TAXI ASSOCIATION JOIN KRUGER RAND TURN LEFT JOINING BULLION BOULEVARD ON THE ROBOT TURN RIGHT JOINING GULDENGRACHT AND PROCEED TO ALTON TURN RIGHT JOINING CHALK LINE AND TURN RIGHT JOINING GELEIRGANG OFFLOAD AND LOAD PASSENGERS AND RETURN BACK ON THE SAME ROUTE TO RICHARDSBAY TAXI RANK.

RICHARDSBAY TO KWA-DLANGEZWA

FROM RICHARDSBAY TAXI ASSOCIATION JOIN KRUGER RAND TURN LEFT JOINING BULLION BOULEVARD PROCEED TO R34 TURN RIGHT TO JOIN JOHN ROSS HIGHWAY PROCEED TO THE ROBOT BEFORE THE BRIDGE TURN LEFT JOINING N2 AND PROCEEDS TAKE ESIKHAWINI AND ZULULAND UNIVERSITY OFF RAMP AND TURN RIGHT PROCEEDS TO ZULULAND UNIVERSITY ENTER THE TRAFFIC CIRCLE ON THE OLD N2 AND PROCEED TO KWA DLANGEZWA TAXI RANK OFFLOAD AND LOAD PASSENGERS AND RETURN BACK TO RICHARDSBAY.

RICHARDSBAY TO JUNCTION BUSINESS PARK

FROM RICHARDSBAY TAXI RANK JOINING KRUGER RAND ON THE ROBOT TURN RIGHT JOINING BULLION BOULEVARD PROCEED TO R34 THEN TURN RIGHT TO JOIN JOHN ROSS HIGHWAY (R34), TURN RIGHT ENTER TO JOHN ROSS INTERCHANGE BUSINESS PARK OFFLOAD AND LOAD PASSENGERS AND RETURN BACK ON THE SAME ROUTE TO RICHARDSBAY

APPLICATION NUMBERS AND NAMES OF APPLICANTS THAT HAVE APPLIED FOR ADDITIONAL AUTH RICHARDS BAY:

<u>INITIAL AND SURNAME OF APPLICANT</u>	<u>APPLICATION NO</u>
P MHLONGO	AOKNKZN01101346
NM MHLONGO	AOKNKZN01101359
JD ZULU	AOKNKZN01101347 AOKNKZN01101348
KZ NTULI	AOKNKZN01102074
BW MASHIYANE	AOKNKZN01101355



transport

Department:
Transport
Province of KwaZulu-Natal

GAZETTE

LGKZNG22-2016-
MAY

REGION: ALL

1) Application Number: APP0043549	2) Gazette Number: LGKZNG22-2016-MAY
3) Applicant: UNITRANS AUTOMOTIVE (PTY) LTD ID NO. 199700986107 Association: NOT AVAILABLE	4) Applicant Address: PO BOX 10002 MARINE PARADE 4000
5) Existing Licence Holder: NOT APPLICABLE ID NO. NOT APPLICABLE	6) Existing Licence Holder Address: NOT APPLICABLE
7) Type of application: NEW OPERATING LICENCE	8) Operating Licence Number: NOT AVAILABLE
9) Vehicle Type: NOT AVAILABLE	10) 1 x 0 (SEATED) + 0 (STANDING)
11) Region: DURBAN CENTRAL	
12.1	<p>CHARTER SERVICES AND THEIR PERSONAL EFFECTS</p> <p>FROM KING SHAKA INTERNATIONAL AIRPORT TO PRE ARRANGED PICK UP POINTS WITHIN THE PROVINCE OF KWA ZULU/NATAL AND FROM SUCH POINTS TO POINTS WITHIN THE REPUBLIC OF SOUTH AFRICA AND RETURN.</p>



transport

Department:
Transport
Province of KwaZulu-Natal

GAZETTE

LGKZNG22-2016-
MAY

REGION: ALL

1) Application Number: APP0043559	2) Gazette Number: LGKZNG22-2016-MAY
3) Applicant: UNITRANS AUTOMOTIVE (PTY) LTD ID NO. 199700986107 Association: NOT AVAILABLE	4) Applicant Address: PO BOX 10002 MARINE PARADE 4000
5) Existing Licence Holder: NOT APPLICABLE ID NO. NOT APPLICABLE	6) Existing Licence Holder Address: NOT APPLICABLE
7) Type of application: NEW OPERATING LICENCE	8) Operating Licence Number: NOT AVAILABLE
9) Vehicle Type: NOT AVAILABLE	10) 1 x 0 (SEATED) + 0 (STANDING)
11) Region: DURBAN CENTRAL	
12.1	<p>CHARTER SERVICES AND THEIR PERSONAL EFFECTS</p> <p>FROM KING SHAKA INTERNATIONAL AIRPORT TO PRE ARRANGED PICK UP POINTS WITHIN THE PROVINCE OF KWA ZULU NATAL AND FROM SUCH POINTS TO POINTS WITHIN THE REPUBLIC OF SOUTH AFRICA AND RETURN.</p>



transport

Department:
Transport
Province of KwaZulu-Natal

GAZETTE

LGKZNG22-2016-
MAY

REGION: ALL

1) Application Number: APP0045553	2) Gazette Number: LGKZNG22-2016-MAY
3) Applicant: TC ZUMA ID NO. 8806250507086 Association: BULWER & DONNYBROOK TAXI ASSOCIATION	4) Applicant Address: P O BOX 15 BULWER KWA-ZULU NATAL 3244
5) Existing Licence Holder: MS ZUMA ID NO. 6211175396081	6) Existing Licence Holder Address: P O BOX 115 DONNYBROOK KWAZULU-NATAL 3237
7) Type of application: RENEWAL AND DECEASED TRANSFER	8) Operating Licence Number: LKNKZN0111776
9) Vehicle Type: MINIBUS	10) 1 x 15 (SEATED) + 0 (STANDING)
11) Region: SISONKE	
12.1	<p>Route 1</p> <p>Bulwer to Pietmaritzburg</p> <p>INBOUND - FORWARD</p> <p>From (Origin): Bulwer ROUTE: MR7, Moses Mabhida (Edendale) Road, Langalibalele (Longmarket) Street, Retief Street, Pietermaritz Street, Havelock Street To (Destination): Baverstock Taxi Terminal-off Pine/Havelock (KPC0037)</p> <p>OUTBOUND - RETURN</p> <p>From (Origin): Baverstock Taxi Terminal-off Pine/Havelock (KPC0037)</p> <p>Route -Passig: Havelock Street,Pine Street,Moses Mabhida(Edendale) Road, MR7 To (Destination): Bulwer</p>
12.2	<p>Route 3</p> <p>Centecow Mission to Pietemaritzburg</p> <p>INBOUND - FORWARD</p> <p>From (Origin): Centecow Mission Route - Passing: (D1349, D1345, P427, P422), MR7 Moses Mabhida (Edendale)Road,Langalibalele (Longmarket) Street, Retief Street,Pietermaritz Street,Havelock Street To (Destination): Baverstock Taxi Terminal- off Pine/Havelock (KPC0037)</p> <p>OUTBOUND - RETURN</p> <p>From (Origin): Baverstock Taxi Terminal-off Pine/Havelock (KPC0037) Route - Passing: Havelock Street,Pine Street, Moses Mabhida (Edendale) Road, MR7, (P422, P427, D1345, D1349) To (Destination): Centecow Mission</p>



transport

Department:
Transport
Province of KwaZulu-Natal

GAZETTE

LGKZNG22-2016-
MAY

REGION: ALL

12.3	<p>Route 4</p> <p>Bulwer to Durban</p> <p>INBOUND:</p> <p>From (Origin): Bulwer Route - Passing: D782,MR23, MR7, Moses Mabhida (Edendale) Road, Archie Gumede (Newport) Road, Gladys Manzi (Murray) Road, CB Downes, Market, N3, M13, Old Main Road, Crompton Road, M13, N3 To (Destination): Durban</p> <p>OUTBOUND:</p> <p>From (Origin): Durban Route - Passing: N3, Market Road, CB Downes, Gladys Manzi (Murray) Road, aRCHIE gUMEDE (Newprt), Moses Mabhida (Edendale) Road, MR7, MR23,D782 To (Destination): Bulwer</p> <p>Restrictions:</p> <p>In Pinetown, only off-loading of passengers is permitted. The loading of passengers in Pinetown is not permitted.</p>
12.4	<p>Route 5</p> <p>Bulwer to Hlanganani</p> <p>INBOUND -FORWARD</p> <p>From (Origin): Bulwer ROUTE: MR23, MR7, D1220, MR7, P419,D1208, return P419, D1208, To (Destination): Hlanganani</p> <p>OUTBOUND - RETURN</p> <p>From (Origin): Hlanganani Route - Passing: P419, MR7 D1220,return D1220, MR7,MR23 To (Destination) Bulwer</p>



transport

Department:
Transport
Province of KwaZulu-Natal

GAZETTE

LGKZNG22-2016-
MAY

REGION: ALL

12.5	<p>Route 6 Bulwer to Ixopo</p> <p>INBOUND:</p> <p>From (Origin): Bulwer Route - Passing: MR7, MR23 To (Destination): Ixopo</p> <p>OUTBOUND; - RETURN</p> <p>From (Origin): Ixopo Route - Passing: MR23, MR7 To (Destination): Bulwer</p>
12.6	<p>Route 7 Bulwer to Underberg</p> <p>INBOUND - FORWARD</p> <p>From (Origin): Bulwer Route - Passing: MR7, P126 To (Destination): Underberg</p> <p>OUTBOUND - RETURN</p> <p>From (Origin): Underberg Route - Passing: P126, MR7 To (Destination): Bulwer</p>
12.7	<p>Route 8 Donnybrook to Creighton</p> <p>INBOUND - FORWARD</p> <p>From (Origin): Donnybrook Route - Passing: MR23, MR8, P246 To (Destination): Creighton</p> <p>OUTBOUND - RETURN</p> <p>From (Origin): Underberg Route - Passing: P246, MR8, P89, MR23 To (Destination): Bulwer</p>

**transport**

Department:
Transport
Province of KwaZulu-Natal

GAZETTE

LGKZNG22-2016-
MAY

REGION: ALL

12.8

Route 9

Centecow Mission to Ixopo

INBOUND - FORWARD

From (Origin): Centecow Mission

Route - Passing: D1349, D1345, P427, MR8, MR23

To (Destination): Ixopo

OUTBOUND:

From (Origin): Ixopo

Route - Passing: MR23, MR8, P427, D1345, D1349

To (Destination): Centowow Mission



transport

Department:
Transport
Province of KwaZulu-Natal

GAZETTE

LGKZNG22-2016-
MAY

REGION: ALL

1) Application Number: APP0045680	2) Gazette Number: LGKZNG22-2016-MAY
3) Applicant: DR CROMPTON ID NO. 6103205061084 Association: EASTWOOD TAXI ASSOCIATION	4) Applicant Address: 30 HICKORY ROAD WOODLANDS 3201
5) Existing Licence Holder: PATUXOLO PAVEL SONGCA ID NO. 6007215829085	6) Existing Licence Holder Address: 180 ADELAAR ROAD EASTWOOD PIETERMARITZBURG 3201
7) Type of application: NORMAL TRANSFER	8) Operating Licence Number:
9) Vehicle Type: MINIBUS	10) 1 x 15 (SEATED) + 0 (STANDING)
11) Region: UMGUNGUNDLOVU	
12.1	<p>1. EASTWOOD (VIA MANNING AVENUE) INBOUND: "From (Origin): Eastwood Starling Road Terminus (KPR0182) To Destination) : Freedom Square Terminal No.2 Off Church (KPC0001 Route: Starling, G111 53, G111 74, G111-53, Starling Kingfisher, Chief Mhlabunzima (Baynes Drift), Manning, Masukwana (East), Church. "OUTBOUND:" From (Origin): Freedom Square Terminal No.2 Off Church (KPC001) To (Destination): eastwood Starling Road Terminus (KPR0182) Route: Old Market, Langalibalele (Longmarket), Murphy, Church,"Masukwana (East), Manning, Chief Mhlabunzima (Baynes Drift), Kingfisher, Starling. ALTERNATE ROUTINGS INBOUND: A1. Starling, G111- 53, G111 74, return G111- 74, G111 53, Starling, Kingfisher, Chief Mhlabunzima (Baynes Drift), Sheffield, Birmingham, Chief Mhlabunzima (Baynes Drift), Manning, Jabu Ndlovu (Loop), Retief, Church.A2. Starling, G111- 53, G111 74, return G111- 74, G111 53, Starling, Kingfisher, Chief Mhlabunzima (Baynes Drift), Sheffield, Birmingham, Chief Mhlabunzima (Baynes Drift), Manning, Jabu Ndlovu (Loop), Boshoff, Church.B1. Starling, G111- 53, G111 74, return G111 - 74, G111 53, Starling, Kingfisher, Chief Mhlabunzima (Baynes Drift), Manning, Chesterfield, return Chesterfield, Manning, Jabu Ndlovu (Loop), Retief, Church. B2. Starling, G111- 53, G111 74, return G111- 74, G111 53, Starling, Kingfisher, Chief Mhlabunzima (Baynes Drift), Manning, Chesterfield, return Chesterfield, Manning, Jabu Ndlovu (Loop), Boshoff, Church. OUTBOUND:"A. old Market, Langalibalele (Longmarket), Murphy, Church, Retief, Langalibalele (Longmarket), Masukwana (East), Manning, Chief Mhlabunzima (Baynes Drift), Kingfisher, Starling. B.Old Market, Langalibalele (Longmarket), Murphy, Church, Retief, Langalibalele (Longmarket), Masukwana (East), Manning, Chesterfield, return Chesterfield, Manning, Chief Mhlabunzima (Baynes Drift), Kingfisher, Starling. C. Old Market, Langalibalele (Longmarket), Masukwana (East), Manning, Chief Mhlabunzima (Baynes Drift, Birmingham, Sheffield, Chief Mhlabunzima (Baynes Drift), Kingfisher, Starling."</p>



transport

Department:
Transport
Province of KwaZulu-Natal

GAZETTE

LGKZNG22-2016-
MAY

REGION: ALL

12.2	<p>2. EASTWOOD (VIA OHRTMANN ROAD)</p> <p>INBOUND:FROM (ORIGIN): EASTWOOD STARLING ROAD TERMINUS (KPR0182)TO (DESTINATION): FREEDOM SQUARE TERMINAL NO.2 OFF CHURCH (KPC0001)ROUTE: STARLING, G111 53, G111 74, RETURN G111 74, G111 53, STARLING, KINGFISHER, CHIEF MHLABUNZIMA (BAYNES DRIFT), MANNING, ORTHMANN, ECHO, MASUKWANA (EAST), CHURCH.OUTBOUND:FROM (ORIGIN): FREEDOM SQUARE TERMINAL NO.2 OFF CHURCH (KPC0001)TO (DESTINATION): EASTWOOD STARLING ROAD TERMINUS (KPC0182)ROUTE: OLD MARKET, LANGALIBALELE (LONGMARKET), MURPHY, CHURCH, MASUKWANA (EAST), ECHO, OHRTMANN, MANNING, CHIEF MHLABUNZIMA (BAYNES DRIFT), KINGFISHER, STARLING. ALTERNATING ROUTES: A1. STARLING, G111 53, G111 74, RETURN G111 74, G111 53, STARLING KINGFISHER, CHIEF MHLABUNZIMA (BAYNES DRIFT), MANNING, OHRTMANN, ECHO, MASUKWANA (EAST), JABU NDLOVU (LOOP), RETIEF, CHURCH.A2. STARLING, G111 53, G111 74, RETURN G111 74, G111 53, STARLING KINGFISHER, CHIEF MHLABUNZIMA (BAYNES DRIFT), MANNING, OHRTMANN, ECHO, MASUKWANA (EAST), JABU NDLOVU (LOOP), BOSHOF. B1. STARLING, G111 53, G111 74, RETURN G111 74, G111 53, STARLING KINGFISHER, CHIEF MHLABUNZIMA (BAYNES DRIFT), SHEFFIELD, BIRMINGHAM, CHIEF MHLABUNZIMA (BAYNES DRIFT), MANNING, OHRTMANN, ECHO, MASUKWANA (EAST), JABU NDLOVU (LOOP), RETIEF, CHURCH.B2. STARLING, G111 53, G111 74, RETURN G111 74, G111 53, STARLING KINGFISHER, CHIEF MHLABUNZIMA (BAYNES DRIFT), SHEFFIELD, BIRMINGHAM, CHIEF MHLABUNZIMA (BAYNES DRIFT), MANNING, OHRTMANN, ECHO, MASUKWANA (EAST), JABU NDLOVU (LOOP), BOSHOF. CHURCH.C1. STARLING, G111 53, G111 74, RETURN G111 74, G111 53, STARLING KINGFISHER, CHIEF MHLABUNZIMA (BAYNES DRIFT), MANNING, CHESTERFIELD, RETURN CHESTERFIELD, MANNING, OHRTMANN, ECHO, MASUKWANA (EAST), JABU NDLOVU (LOOP), RETIEF, CHURCH.C2. STARLING, G111 53, G111 74, RETURN G111 74, G111 53, STARLING KINGFISHER, CHIEF MHLABUNZIMA (BAYNES DRIFT), MANNING, CHESTERFIELD, RETURN CHESTERFIELD, MANNING, OHRTMANN, ECHO, MASUKWANA (EAST), JABU NDLOVU (LOOP), BOSHOF. CHURCH.OUTBOUND:A1. OLD MARKET, LANGALIBALELE (LONGMARKET), MURPHY, CHURCH, RETIEF, LANGALIBALELE (LONGMARKET), MASUKWANA (EAST), ECHO, OHRTMANN, MANNING, CHESTERFIELD, RETURN CHESTERFIELD, MANNING, CHIEF MHLABUNZIMA (BAYNES DRIFT), KINGFISHER, STARLING.A2. OLD MARKET, LANGALIBALELE (LONGMARKET), MURPHY, CHURCH, RETIEF, LANGALIBALELE OHRTMANN, MANNING, CHIEF MHLABUNZIMA (BAYNES DRIFT), BIRMINGHAM, SHEFFIELD, CHIEF MHLABUNZIMA (BAYNES DRIFT), KINGFISHER, STARLING.</p> <p>RESTRICTION: ALONG</p>
12.3	<p>3. PANORAMA GARDENS: INBOUND: From (Origin): Essenwood/Navan Boulevard Terminus (KPR0171)To (Destination): Freedom Square Terminal No.2 off Church Route: Essenwood, return Essenwood, Navan Boulevard (up to Chief Mhlabunzima Baynes Drift), return Navan Boulevard, Birmingham, Bhambatha (Greytown).OUTBOUND: From (Origin): Freedom Square Terminal No.2 off Church (KPC0001)To (Destination): Essenwood/ Navan Boulevard Terminus (KPR0171)Route: Old Market, Langalibalele (Longmarket), Murphy, Church, Bhambatha (Greytown), Birmingham, Navan Boulevard. ALTERNATING ROUTES: INBOUND: A. Essenwood, return Essenwood, Navan Boulevard (up to Chief Mhlabunzima Baynes Drift), return Navan Boulevard Birmingham Chief Mhlabunzima (Baynes Drift) Manning, Masukwana (East), Church.B. Essenwood, return Essenwood, Navan Boulevard (up to Chief Mhlabunzima Baynes Drift), return Navan Boulevard Birmingham Chief Mhlabunzima (Baynes Drift) Manning, Jabu Ndlovu (Loop), Retief, Church.C. Essenwood, return Essenwood, Navan Boulevard (up to Chief Mhlabunzima Baynes Drift), return Navan Boulevard Birmingham Chief Mhlabunzima (Baynes Drift) Manning, Jabu Ndlovu (Loop), Boshoff, Church.OUTBOUND:A1. Old Market, Langalibalele (Longmarket), Masukwana (East), Manning, Chief Mhlabunzima (Baynes Drift), Birmingham, Navan Boulevard.A2. Old Market, Old Market, Langalibalele (Longmarket), Masukwana (East), Manning, Chesterfield, return Chesterfield, Manning, Chief Mhlabunzima (Baynes Drift), Birmingham, Navan Boulevard.B1. Old Market, Langalibalele (Longmarket), Murphy, Church, Masukwana (East), Manning, Chief Mhlabunzima (Baynes Drift), Birmingham, Navan Boulevard.B2. Old Market, Langalibalele (Longmarket), Murphy, Church, Masukwana (East), Manning, Chesterfield, return Chesterfield, Manning, Chief Mhlabunzima (Baynes Drift), Birmingham, Navan Boulevard.</p>



transport

Department:
Transport
Province of KwaZulu-Natal

GAZETTE

LGKZNG22-2016-
MAY

REGION: ALL

1) Application Number: APP0046394	2) Gazette Number: LGKZNG22-2016-MAY
3) Applicant: CL MABUNGA ID NO. 7011105694087 Association: NOT AVAILABLE	4) Applicant Address: KARADEEN HOTEL BOX 20 ILLOVO BEACH KWA-ZULU NATAL 4155
5) Existing Licence Holder: NOT APPLICABLE ID NO. NOT APPLICABLE	6) Existing Licence Holder Address: NOT APPLICABLE
7) Type of application: NEW OPERATING LICENCE	8) Operating Licence Number: NOT AVAILABLE
9) Vehicle Type: MINIBUS	10) 1 x 13 (SEATED) + 0 (STANDING)
11) Region: DURBAN WEST	
12.1	<p>SCHOLARS AND THEIR PERSONAL EFFECTS:</p> <p>NGIHLAIA E MGABABA AREA AFRICA. NJALO EKUSENI NGIVUKA NGIBHEKE IMOTO UKUTHI ISESIMENI ESIUNGELE UKUBA NGIYISEBINZISE NEZIDINGO EZINJENGO FIRST KIT UKUTHI BAKHIONA. EMVAKWALOKHO NGBE SENGINGENA EMOTWENI NGIQALE UMSEBENZI WAMI WOSUKU NGINGENA NGO R102 KU ROAD 8188 NGITHATKA IZINGANE EZINE LAT HOUSE NA 10724 BESE NGIPHUMELA KU AREA 10753 HOUSE. NO1202 NGIJIKE NGITHATHE ABANYE MANGIQHUBEKA NGIBESE NGINGENA NGO DLAMINI ROAD KUHOUSE NO 2166 KUNEBENTWANA ABA ABATHATHU LAPHO NGIQHUBEKE NGIYE KA AREA NA 13 DLABA ROAD HOUSE NO 970 NGIDLULELE E AREA NO 1 KU SLOVO ROAD NGITHATHE ABABILI KULOWO MNGAQO E HOUSI NO 214702, AREA NO 7 KU HOUSE NO 216355 ABANTWANA ABABILI SAPHUMA KULOWO, SESINGENA KUMALANDELA KU HOUSE NO 558 LAPHO NGIBESENGIBUYELA KU R102 SENGILIBANGISE EMFUME ESIKOLENI ABANTWANA BAY'AZI UKUTHI YIMI ENGIVULA ISICABHA ESANEWENI ESIKOLENI BEHLE BANGENE NGAPHAKATHI BESE NGIYAJIKA NGIBUYELA EMUMVA NGENDLELA EYODWA EBENGIFIKE NGAYO BESE NGIQALA NGITHATHE ABANYE ABAYA ILLOVO BEACH NAKHONA NGIQALA NGINGENE EMGABABA SAICCOR ROAD HOUSE NO AM 61 NGITHATHA ABANTWANA ABAWU SEVEN NGIQHUBEKELE NGIPHUME KUSAICCAR NGINGENE KU MHLONGO ROAD EHOUSE NO 12847 AREA NO 6 KU HOUSE TO NO 211940 LAPHO KUSUKE SEKUHLANGENE ABNTWANA ABAWU NINE BAHLLALA KWI AREA EYODWA. LAPHA SISUKE SESIZOPHUMA EMGABABA SINGENE KU R102 SIBHEKE LLLOVO BEACH</p>



transport

Department:
Transport
Province of KwaZulu-Natal

GAZETTE

LGKZNG22-2016-
MAY

REGION: ALL

1) Application Number: APP0046397	2) Gazette Number: LGKZNG22-2016-MAY
3) Applicant: SMS MYEZA ID NO. 5507275549086 Association: NOT AVAILABLE	4) Applicant Address: P O BOX 26 CAVERSHAM GLEN 3616
5) Existing Licence Holder: NOT APPLICABLE ID NO. NOT APPLICABLE	6) Existing Licence Holder Address: NOT APPLICABLE
7) Type of application: NEW OPERATING LICENCE	8) Operating Licence Number: NOT AVAILABLE
9) Vehicle Type: MINIBUS	10) 1 x 13 (SEATED) + 0 (STANDING)
11) Region: DURBAN CENTRAL	
12.1	<p>OLDER CHILDREN TIME: 05:30 AM STARTING POINT - 554 GUMTREE STREET FROM 554 GUMTREE STREET TURN LEFT INTO PHIRI STREET THEN RIGHT INTO MKHIZE ROAD RIGHT INTO NAZARETH DRIVE AND PICK UP 3 CHILDREN AT 15 NAZARETH DRIVE. PROCEED TO 44 NAZARETH DRIVE AND PICKUP TWO MORE CHILDREN. TURN BACK ONTO NAZARETH DRIVE THEN RIGHT INTO MKHIZE ROAD THEN LEFT INTO HLONGWA STREET THEN RIGHT INTO ZIQUBU ROAD AND PICK UP 3 CHILDREN AT 6 ZIQUBU ROAD. PROCEED TO 17 ZIQUBU ROAD AND PICK UP 2 MORE CHILDREN AT ZIQUBU ROAD. TAKE RIGHT BACK ONTO HLENGWA ROAD PICK UP 2 CHILDREN AT 32 HLONGWA STREET THEN LEFT INTO WILSON DRIVE LEFT INTO MARITZ ROAD ACROSS CAVERSHAM ROAD ONTO 5TH AVENUE THEN RIGHT INTO MAJUBA STREET AND LEFT INTO 4TH AVENUE THEN LEFT INTO MARIANHILL ROAD ACROSS HENRY PENNINGTON INTO ALEXANDER STREET THEN LEFT INTO TRAFFORD ROAD RIGHT INTO MOTALA ROAD THEN STRAIGHT TO MOTALA SCHOOL AND DROP OFF TRIP 2: YOUNGER CHILDREN</p> <p>TIME: 07:10 AM AFTER DROP OFF TAKE LEFT INTO TRAFFORD ROAD THEN RIGHT INTO ALEXANDER ROAD ACROSS HENRY PENNINGTON ROAD ONTO MARIANHILL ROAD. TAKE A RIGHT INTO 4TH AVENUE LEFT ONTO MAJUBA STREET THEN RIGHT INTO 5TH AVENUE ACROSS CAVERSHAM ROAD INTO MARITZ ROAD, RIGHT INTO WILSON DRIVE. RIGHT INTO HLONGWA STREET THEN LEFT INTO ZIQUBU ROAD. PICKUP FOUR CHILDREN AT 31 ZIQUBU ROAD AND THEN ONTO 7 ZIQUBU ROAD AND PICKUP A FURTHER 3 CHILDREN. TURN LEFT INTO HLONGWA ROAD THEN LEFT INTO MKHIZE ROAD RIGHT INTO SAMA ROAD AND PICKUP ONE CHILD AT 2 SAMA ROAD AND THEN AGAIN AT 7 SAMA ROAD AND PICK UP 2 CHILDREN. TURN BACK AND LEFT INTO MKHIZE ROAD LEFT INTO NAZARETH DRIVE AND THEN LEFT AGAIN INTO DLAMINI DRIVE AND PICKUP TWO CHILDREN AT 44 DLAMINI ROAD. THEN TURN LEFT INTO NAZARETH DRIVE THEN LEFT INTO MKHIZE ROAD THEN WILSON DRIVE, LEFT INTO MARITZ ROAD ACROSS CAVERSHAM ROAD ONTO 5TH AVENUE THEN RIGHT INTO MARIANHILL ROAD ACROSS, HENRY PENNINGTON LEFT INTO TRAFFORD ROAD AND RIGHT INTO MOTALA ROAD AND STRAIGHT TO MOTALA HEIGHTS AND DROP OFF AFTERNOON TRIPS IS THE SAME AS THE MORNING TRIPS EXCEPT THAT MORNING PICK UP POINT ARE THE DROP OFF POINTS</p>



transport

Department:
Transport
Province of KwaZulu-Natal

GAZETTE

LGKZNG22-2016-
MAY

REGION: ALL

1) Application Number: APP0046398	2) Gazette Number: LGKZNG22-2016-MAY
3) Applicant: LUTHULI NH ID NO. 5710105468085 Association: NOT AVAILABLE	4) Applicant Address: P O BOX 1022 UMKOMAAS DURBAN 4170
5) Existing Licence Holder: NOT APPLICABLE ID NO. NOT APPLICABLE	6) Existing Licence Holder Address: NOT APPLICABLE
7) Type of application: NEW OPERATING LICENCE	8) Operating Licence Number: NOT AVAILABLE
9) Vehicle Type: NOT AVAILABLE	10) 1 x 0 (SEATED) + 0 (STANDING)
11) Region: DURBAN WEST	
12.1	<p>Route YEZInGANE</p> <p>Ngihlala e Danganya Area No 1. Njalo ekuseni ngivuka ngibheke imoto ukuthi isesimeniesilungele ukuba ngiyisebenzise nezidingo ezinjengo Jirst kid ukuthi bakhona .Emvahnalokho ngibesengingena emotini ngiqale umsebenzi wami wosuku. t Ngingena ngo R102 KU Road 81s8 ngithatha izingane ezihe ku House No 8188 bese ngiphumela ku Area 98 House No 2146g5 ngifike ngithathe abanye mangiqhubeka ngibese ngingena ngo Dlumini Road kuHouse No 70104 kunabantwana aba abathathu lapho .I{gqhubeka ngiye ku Area No 9 Danganya House No 214685 ngidlulele e Area No 9 Ward 9g ku Mkhontti Road ngithathe ababili kulowo mngaqo e House No 300601 Area No 7 kuHouse No 15013 abantwana ababili saphuma kulowo sesingena kusaiccor Road ku House No BI2T.Lapho ngibesengibuyela ku R102 sengilibangise eMkomaas esikoleni abantwana bayazi ukuthi yimi engivula isicabha esanweni esikoleni behle bangene ngaphakathi bese ngiyajika ngibuyela emumva ngendlela eyodwa ebengifike ngayo.</p> <p>Bese ngiqala ngithathe abanye abaya warnerbeach nakhona ngiqala ngingene Emgubaba KU soiccor Road House No 413841 ngithatha abantwana abawu seven ngiqhubekele ngiphume kusaiccor ngingene ku Mkhandi Road eHouse No 4170Area No 7 Ku House No 211940 tapho kusuke sekuhlangene abntwana abawu nine bahlala h,vi Area eyodwa. Lapho sisuke sesizophuma emgababa singene ku RI02 sibheke EWurnerbeach</p>



transport

Department:
Transport
Province of KwaZulu-Natal

GAZETTE

LGKZNG22-2016-
MAY

REGION: ALL

1) Application Number: APP0046400	2) Gazette Number: LGKZNG22-2016-MAY
3) Applicant: THWALA FQ ID NO. 5603310776089 Association: NOT AVAILABLE	4) Applicant Address: P O BOX 1359 UMKOMAAS 4170
5) Existing Licence Holder: NOT APPLICABLE ID NO. NOT APPLICABLE	6) Existing Licence Holder Address: NOT APPLICABLE
7) Type of application: NEW OPERATING LICENCE	8) Operating Licence Number: NOT AVAILABLE
9) Vehicle Type: NOT AVAILABLE	10) 1 x 0 (SEATED) + 0 (STANDING)
11) Region: UMGUNGUNDLOVU	
12.1	<p>From my home House No 212864 Area 13 Umgababa</p> <p>First Child Hlela Luyanda house No 212854 Area 13 Umgababa Second Child Luthuli Anele House No 212864 Area 13 Umgababa Third Child Luthuli Lungelo House No 212854 Area 13 Umgababa Fourth Child Luthuli Sphokazi House No 212854 Area 13 Umgababa Fifth child Gudazi Sphehile House No 212864 Area 13 Umgababa Sixth Child Dimba Lwandile House No 212864 Area 13 Umgababa Seventh Child Dimba Mfundo House No 212854 Area 13 Umgababa Eight Child Dimba Nkosenhle House No 210353 Area 13 Umgababa Ninth Child Mkhize Luyanda House No 212854 Area 13 Umgababa Tenth Child Khaba Andiswa R102 Near Umgababa Station Eleventh Child Khambule Andiswa R102 Near Umgababa Station Twelfth child Msimang Aphile R102 Near Umgababa Station Thirteenth Child Mbeko Wandisa R102 Near Umgababa Station Fourteenth Child Ngwenya Thabiso R102 Near Roman C.Church Fifteenth Child Zikhali Siyamthanda R102 Near Thusong</p> <p>ALL THE ABOVE LEARNERS ARE FROM UMGABABA TO DLAMBULA PRIMARY SCHOOL NEAR UMKOMAAS</p>



transport

Department:
Transport
Province of KwaZulu-Natal

GAZETTE

LGKZNG22-2016-
MAY

REGION: ALL

1) Application Number: APP0046401	2) Gazette Number: LGKZNG22-2016-MAY
3) Applicant: MAHARAJ A ID NO. 5508275134085 Association: NOT AVAILABLE	4) Applicant Address: 29 SUNBIRO AVENUE YELLOWWOOD PARK DURBAN 4004
5) Existing Licence Holder: NOT APPLICABLE ID NO. NOT APPLICABLE	6) Existing Licence Holder Address: NOT APPLICABLE
7) Type of application: NEW OPERATING LICENCE	8) Operating Licence Number: NOT AVAILABLE
9) Vehicle Type: NOT AVAILABLE	10) 1 x 0 (SEATED) + 0 (STANDING)
11) Region: UMGUNGUNDLOVU	
12.1	<p>MAHARAJA SCHOOL TRANSPORT TRANSPORT ROUTE MORNING TRIP: FROM 29 STINBIRD AVENUE, YELLOWWOOD PARK, TURN LEFT, AROUND CIRCLE, SECOND EXIT, TURN RIGHT INTO KINGFISHER, AROLIND CIRCLE, TAKE SECOND EXIT TO KENYON HOWDEN ROAD, AROUND NEXT CIRCLE, TAKE THIRD EXIT INTO ISLEWORTH AVENUE, PICK UP SCHOLARS AT 84 ISLEWORTH AVENUE, PROCEED LEFT ON ISLEWORTH AROUND CIRCLE, TAKE THIRD EXIT INTO KENYON HOWDEN ROAD, PROCEED AND TURN LEFT INTO GLEN ROAD, AT INTERSECTION TURN RIGHT INTO LAGTON ROAD, PROCEED AND TURN RIGHT INTO WINGATE ROAD, KEEP LEFT INTO WOOD ROAD AND PICK UP SCHOLARS AT 24 WOOD ROAD, TURN RIGHT INTO DINN ROAD, TURN RIGHT INTO RONALD ROAD AND PICK UP SCHOLARS AT 33 RONALD ROAD, TURN RIGHT INTO ROLAND CHAPMAN DRIVE AND PICK UP SCHOLARS AT 186 AND 228 ROLAND CHAPMAN DRIVE, CONTINUE AND TURN RIGHT INTO RISINGFIELD ROAD, TURN RIGHT INTO ENFIELD ROAD AND PICK UP SCHOLAR AT 6 ENFIELD ROAD, BACK INTO RISINGFIELD ROAD, TURN RIGHT INTO ROLAND CHAPMAN DRIVE AND DRIVE RIGHT INTO WOOD ROAD, CONTINUE AND TURN LEFT INTO BLAMEY ROAD, TURN LEFT INTO CHARLES MOWAT ROAD, AND DROP OFF SCHOLARS AT MOWAT PARK FIGHT SCHOOL. CONTINUE, TURN LEFT INTO BLAMEY ROAD, TURN RIGHT INTO HARBOUR VIEW ROAD AND PICK UP SCHOLAR AT 66 HARBOUR VIEW ROAD, RIGHT INTO ALPHEN PLACE AND PICK UP SCHOLARS AT 12 ALPHEN PLACE, BACK INTO BLAMEY ROAD, LEFT TO BENSON ROAD AND PICK UP SCHOLAR AT 62 BENSON ROAD, BACK INTO BLAMEY ROAD, LEFT INTO CHARLES MOWAT AND RIGHT INTO LANGTON ROAD, DROP SCHOLARS OFF AT MONTCLAIR SENIOR PRIMARY. PROCEED ALONG LANGTON ROAD, TURN LEFT INTO VERITY AVENUE, CONTINUE AND TURN LEFT INTO FRANCIOUS PLACE, LEFT INTO TSALE AVENUE, RIGHT INTO BONIFACE, AND DROP OFF SCHOLARS AT ST RAPHAELS SCHOOL. PROCEED BACK OUT OF BONIFACE, RIGHT INTO BALE AVENUE, LEFT INTO BERTRAM ROAD AND PICK UP SCHOLARS AT 15 BERTRAM PLACE, BACK INTO BALE AVENUE, TURN RIGHT AND CONTINUE AROUND CIRCLE, TAKE SECOND EXIT INTO PELHAM ROAD, RIGHT INTO SCANTZ PLACE AND PICK UP SCHOLARS AT 18 SCANTZ PLACE, BACK INTO PELHAM, LEFT INTO VERITY, CONTINUE TO LANGTON ROAD, TO MONTCLAIR JUNIOR PRIMARY TO DROP OFF SCHOLARS. PROCEED RIGHT INTO WINGATE ROAD, AROUND CIRCLE, SECOND EXIT INTO NORWICH CRESCENT AND PICK UP SCHOLARS AT 14 AND 34 NORWICH CRESCENT, THEN RIGHT INTO ATHERSTONE, TO NORWICH CRESCENT, TURN LEFT INTO BARTHURST ROAD AND PICK UP SCHOLARS AT 42 BARTHURST ROAD, PROCEED AND TURN LEFT INTO THEN TURN RIGHT INTO ALAMEIN ROAD AND PICK UP SCHOLARS AT 82 AND 89 ALAMEIN ROAD, AROUND CIRCLE, TAKE THIRD</p>



transport

Department:
Transport
Province of KwaZulu-Natal

GAZETTE

LGKZNG22-2016-
MAY

REGION: ALL

1) Application Number: APP0046403	2) Gazette Number: LGKZNG22-2016-MAY
3) Applicant: GOVENDER M ID NO. 5410235174089 Association: NOT AVAILABLE	4) Applicant Address: 20 SASTRI CIRCLE BELVEDERE ZONE 2 TONGAAT 4400
5) Existing Licence Holder: NOT APPLICABLE ID NO. NOT APPLICABLE	6) Existing Licence Holder Address: NOT APPLICABLE
7) Type of application: NEW OPERATING LICENCE	8) Operating Licence Number: NOT AVAILABLE
9) Vehicle Type: NOT AVAILABLE	10) 1 x 0 (SEATED) + 0 (STANDING)
11) Region: UMGUNGUNDLOVU	
12.1	<p>DEPART FROM MY RESIDENCE 20 SASTRI CIRCLE, BELVEDERE, ZONE 2, and TONGAAT AT 06:30AM. I DRIVE UP THE ROAD AND COME TO A YIELD SIGN TURN RIGHT TO THE STOP STREET AT THE STOP STREET I TURN LEFT INTO BELVEDERE DRIVE MY FIRST STOP IS AT 159 BELVEDERE DRIVE PICK UP MY PASSENGER PROCEED UP BELVEDERE DRIVE. DRIVEAHEAD TO A STOP STREET AND AT THIS STOP STREET I TURN LEFT INTO GEMSTONE ROAD I CONTINUE DRIVING THEN I TURN RIGHT AND STOP STREET AND PICK UP MY PASSENGER FROM HOUSE 04 ROAD B2020L PROCEED TO DRIVE ON GEMSTONE ROAD UNTIL I COME TO A YIELD SIGN THEN I TURN LEFT I PROCEED BACK ONTO THE ROAD UNTIL I RETURNBACK TO THE STOP SHEET I CONTINUE ON SAUNDE, CIRCLE ROAD COME TO A STOP STREET AND TURN LEFT AT RAJASTHAN ROAD CONTINUE DOWN THE ROAD TURNING LEFT TO NO: 05 PORCHESTER PLACE PICK UP MY PASSENGER DRIVE BACK TO THE YIELD SIGN PROCEED TO TURN LEFT BACK ON RAJASTAN ROAD COME TO YIELD SIGN CONTINUE RIGHT ONTO SAUNDER CIRCLE ROAD RETURN BACK TO THE STOP STREET TURN LEFT ONTO BELVEDERE ROAD I CONTINUE DRIVING TILL ABOUT 100 METERS THEN TURN LEFT INTO MATHATMA GANDHI CRESCENT ROAD THEN TURN LEFT AT YIELD SIGN ONTO ADELAIDE AVENUE ROAD PICK UP MY PASSENGER DRIVE OUT OF ADERIADE AVENUE ROAD PROCEED TO YIELD SIGN TURN RIGHT CONTINUE ON THE ROAD TO YIELD SIGN TURN LEFT INTO BELVEDERE DRIVE ROAD CONTINUE TO THE FLAMINGO HEIGHTS 4 WAY STOP STREET TURN RIGHT DRIVE INTO FLAMINGO HEIGHTS CONTINUE STRAIGHT FOR 100 METERS PROCEED TO FLAT 85 A PICK UP MY PASSENGER I DRIVE BACK TO THE FLAMINGO HEIGHTS WAY 4 WAY STOP SHEET TURN RIGHT CONTINUE INTO BELVEDERE DRIVE ROAD CONTINUE STRAIGHT TO THE WATSON FOUR WAY STOP STREET AND TURN LEFT INTO CORNATION ROAD DRIVE DOWN TURN RIGHT ON DAFFODIL ROAD STOP AT MITCHFORD PRIMARY SCHOOL NO:36 AND DROP OF PASSENGERS. CONTINUE ON DAFFODIL ROAD COME TO THE 4 WAY STOP STREET TURN LEFT ONTO BELVEDERE DRIVE ROAD AT YIELD SIGN TO RIGHT INTO FICUS ROAD COME TO CHELMSFORD HEIGHT FLAT AND PICK UP PASSENGER. PROCEED ON FICUS ROAD COME TO A 4 WAY STOP STREET CONTINUE STRAIGHT COME TO THE YIELD SIGN TURN LEFT TO DAFFODIL DRIVE ROAD DRIVE TO THE NEXT YIELD SIGN TURN LEFT DRIVE 100 METERS+- TURN RIGHT INTO IULIP TERRACE PICK UP PASSENGER AND DRIVE BACK ONTO TULIP TERRACE DRIVE TO YIELD SIGN TURN LEFT ONTO CORONATION ROAD CONTINUE DRIVING TO YIELD SIGN TURN LEFT INTO ARUM AVENUE ROAD CONTINUE TO SILVERDALE PRIMARY SCHOOL DROP OFF PASSENGERS. DRIVE BACK ONTO ARUM AVENUE ROAD TURN LEFT AT THE YIELD SIGN .ORTINRC ON CORONATION ROAD TILL THE WATSONIA 4 WAY TU</p>



transport

Department:
Transport
Province of KwaZulu-Natal

GAZETTE

LGKZNG22-2016-
MAY

REGION: ALL

1) Application Number: APP0046407	2) Gazette Number: LGKZNG22-2016-MAY
3) Applicant: S SIVANATH ID NO. 8312120191086 Association: NOT AVAILABLE	4) Applicant Address: 14 CONIFER DRIVE AMANZIMNYAMA HILL TONGAAT 4399
5) Existing Licence Holder: NOT APPLICABLE ID NO. NOT APPLICABLE	6) Existing Licence Holder Address: NOT APPLICABLE
7) Type of application: NEW OPERATING LICENCE	8) Operating Licence Number: NOT AVAILABLE
9) Vehicle Type: NOT AVAILABLE	10) 1 x 0 (SEATED) + 0 (STANDING)
11) Region: UMGUNGUNDLOVU	
12.1	<p>DIRECTIONS</p> <p>DEPART FROM 14 CONIFER DRIVE, STOP AT THE STOP STREET AND TURN LEFT INTO PALM AVENUE PROCEED UNTIL THE NEXT STOP STREET AND TURN RIGHT INTO AMANZIMNYAMA HILL ROAD, PROCEED AND TURN LEFT AT THE NEXT STOP STREET INTO OLD MILL ROAD PROCEED STRAIGHT DOWN THE ROAD UNTIL THE NEXT STOP STREET AT THE STOP STREET PROCEED ACROSS THE ROAD AND TAKE THE FIRST RIGHT TURN INTO SRT600028 AND PROCEED STRAIGHT AND TURN LEFT INTO HIGH CREST STREET AND PICK UP KIARA NUNDLALL AND TANKIA HEERALALL. DEPART FROM HIGH CREST STREET AND PROCEED UNTIL THE NEXT STOP STREET AND TURN LEFT INTO HIGH STREET AND PROCEED STRAIGHT UNTIL THE NEXT STOP STREET, TURN LEFT AT THE STOP STREET INTO HENRIETTA STREET AND PICK UP KIVANI NAIDOO, JODASH BHAGWANPARSAD, MENAKA PARBULALL, SASHWIN AND QUWIN THULSI' DEPART FROM ENRIETTA STREET AND STOP AT THE FIRST STOP STREET PROCEED STRAIGHT UNTIL THE NEXT STOP STREET, TURN LEFT INTO GOPALALL HURBANS STREET PROCEED UNTIL THE FIRST SET OF ROBOTS AND TURN RIGHT INTO CORANATION ROAD AND PROCEED STRAIGHT AND TURN LEFT AT THE THIRD TURN INTO DAFFODIL ROAD AND PROCEED STRAIGHT DOWN THE ROAD UNTIL THE STOP STREET AND THE STOP STREET PROCEED STRAIGHT ACROSS THE ROAD AND PICK UP TIVANNA CHELLAN. MAKE A U TURN AND PROCEED STRAIGHT DOWN DAFFODIL ROAD UNTIL THE STOP STREET AND TURN RIGHT INTO CORANATION ROAD PROCEED UNTIL THE ROBOTS, AND TURN LEFT INTO GOPALALL HURBANS STREET PROCEED STRAIGHT PASSING THREE SETS OF ROBOTS AND AT THE FOURTH SET OF ROBOTS TURN LEFT INTO GOPALALL HURBANS STREET AND DROP OFF ALL THE CHILDREN AT TONGAAT SECONDARY SCHOOL. MAKE A U TURN AND AT THE ROBOTS PROCEED STRAIGHT ACROSS INTO OLD MILL ROAD AND PROCEED STRAIGHT PASSING FOUR LEFT TURNS AND TURN LEFT AT THE FIFTH TURN INTO AMANZIMNYAMA HILL ROAD PROCEED STRAIGHT AND TURN LEFT INTO CONIFER DRIVE PROCEED STRAIGHT UNTIL HOUSE NO L4 WHERE THE VEHICLE IS PARKED OFF UNTIL SCHOOL FINISHES. WHEN SCHOOL FINISHES EXIT L4 CONIFER DRIVE TURN RIGHT AND STOP AT THE STREET AT THE STOP STREET TURN LEFT INTO PALM AVENUE PROCEED STRAIGHT AND TURN RIGHT AT THE NEXT STOP STREET INTO AMANZIMNYAMA HILL PROCEED STRAIGHT AND TURN RIGHT AT THE STOP STREET INTO OLD MILL ROAD PROCEED FORWARD AND AT THE ROBOTS PROCEED ACROSS THE ROAD INTO GOPALALL HURBANS ROAD AND PICK UP ALL THE CHILDREN AT TONGAAT SECONDARY SCHOOL. AND AT THE ROBOTS TURN RIGHT INTO GOPALALL HURBANS STREET PROCEED STRAIGHT PASSING THREE SETS OF ROBOTS TURN RIGHT INTO CORONATION ROAD PROCEED FORWARD AND TURN LEFT INTO DAFFODIL STREET PROCEED</p>



transport

Department:
Transport
Province of KwaZulu-Natal

GAZETTE

LGKZNG22-2016-
MAY

REGION: ALL

1) Application Number: APP0046409	2) Gazette Number: LGKZNG22-2016-MAY
3) Applicant: MNYANDU MS ID NO. 7001155887087 Association: NOT AVAILABLE	4) Applicant Address: P O BOX 43 AMANZIMTOTI 4123
5) Existing Licence Holder: NOT APPLICABLE ID NO. NOT APPLICABLE	6) Existing Licence Holder Address: NOT APPLICABLE
7) Type of application: NEW OPERATING LICENCE	8) Operating Licence Number: NOT AVAILABLE
9) Vehicle Type: NOT AVAILABLE	10) 1 x 0 (SEATED) + 0 (STANDING)
11) Region: UMGUNGUNDLOVU	
12.1	<p>DRIVE OUT FROM JAM ALLEY TAVEN AT AREA 6 UMGABABA. I ENTER ROAD SIX DRIVE DOWN ABOUT 100 METERS AND PICK UP FOUR KIDS AT MZIMELA RESIDENCES, I THEN DRIVE FOR ANOTHER 100 OR SO METERS AND PICK UP TWO KIDS NEAR MHLONGO'S STORE.</p> <p>I CONTINUE DOWN ROAD SIX TILL I JOIN THE MAIN ROAD R102 AND TAKE A RIGHT TURN ON IT THEN DRIVE AND PICK UP ONE KID NEAR CASTLE CORNER TARVEN AT AREA 13, I CONTINUE ON R102 TILL I TAKE A RIGHT TURN AFTER A BRIDGE AND JOIN THE P97 ROAD TO GO PICK UP ANOTHER KID NEAR UMGABABA H.P. SCHOOL, THEREAFTER JOINING THE M14N ROAD AT THE STOP STREET BY TURNING RIGHT ON IT.</p> <p>DRIVE STRAIGHT ON THE M14N TILL ILLOVU PRIMARY SCHOOL TO DROP OF THE KIDS AND EVERY AFTERNOON I USE THE SAME ROUTE IN REVERSE.</p>



transport

Department:
Transport
Province of KwaZulu-Natal

GAZETTE

LGKZNG22-2016-
MAY

REGION: ALL

1) Application Number: APP0046410	2) Gazette Number: LGKZNG22-2016-MAY
3) Applicant: MNTAMBO SE ID NO. 8004285783084 Association: NOT AVAILABLE	4) Applicant Address: P O BOX 141566 MADADENI 2951
5) Existing Licence Holder: NOT APPLICABLE ID NO. NOT APPLICABLE	6) Existing Licence Holder Address: NOT APPLICABLE
7) Type of application: NEW OPERATING LICENCE	8) Operating Licence Number: NOT AVAILABLE
9) Vehicle Type: NOT AVAILABLE	10) 1 x 0 (SEATED) + 0 (STANDING)
11) Region: UMGUNGUNDLOVU	
12.1	<p>ROUTE DESCRIPTION AT MADADENI 1</p> <p>AT: 05h30 FROM HOUSE: 1.343 JOIN THE MAIN ROAD TURN LEFT TO NO D 6370 SECTION 4 TO D5552, D 7026_D7026 SECTION 4 & BACK TO MAIN ROAD SECTION 5 - E 7891. - E8370 BACK TO SECTION 1 ON 2: B 1689, JOIN THE MAIN ROAD TO SECTION 3 TURN LEFT: C3tB4, C 3906 - C4693, JOIN THE MAIN ROAD TO SECTION 1 TURN RIGHT: A2B0, A 9988, A 1005, A694 AND JOIN BACK TO MAIN ROAD AMAIUBA ROAD TURN RIGHT TO NELSON MANDELA ROAD TURN RIGHT TO P 483 TURN RIGHT TO ALBERT WESSELS DRIVE.</p> <p>TURN RIGHT TO MARCONI DRIVE TURN RIGHT TO UMFOLOZI DRIVE TURN LEFT TO DRANKENSBURG DRIVE, TURN LEFT TO PADDOCK STREET AND DROP OFF THE CHILDREN AT DRANKENSBURG PRIMARY SCHOOL & TURN LEFT TO VICTORIA TURN RIGHT TO IMPALA DRIVE, TURN RIGHT TO GEMSBOK AVENUE DROP OFF CHILDREN AT HUTTERN PARK PRIMARY SCHOOL TURN LEFT TO MEMEL ROAD, TURN RIGHT TO ALLEN STREET, TURN LEFT TO PATERSON DROP OFF CHILDREN AT BUSY BEE SCHOOL, TURN LEFT TO AYLIFF STREET, TURN LEFT TO MURCHISON STREET AND PARK AT THE OPEN SPACE BEHIND PICK N PAY AT 1,2H30 I REVERSE USING FROM THE BOTTOM TILL UP THE END OF THE ROUTE.</p>



transport

Department:
Transport
Province of KwaZulu-Natal

GAZETTE

LGKZNG22-2016-
MAY

REGION: ALL

1) Application Number: APP0046658	2) Gazette Number: LGKZNG22-2016-MAY
3) Applicant: <input type="checkbox"/> MLANGUNI MULTI PURPOSE ID NO. 2015/211395/07 Association: NOT AVAILABLE	4) Applicant Address: 20 VANROVA ROAD TONGAAT 4400
5) Existing Licence Holder: NOT APPLICABLE ID NO. NOT APPLICABLE	6) Existing Licence Holder Address: NOT APPLICABLE
7) Type of application: NEW OPERATING LICENCE	8) Operating Licence Number: NOT AVAILABLE
9) Vehicle Type: MOTORCAR	10) 1 x 6 (SEATED) + 0 (STANDING)
11) Region: DURBAN CENTRAL	
12.1	charter servise : from 20 vanrova road to pre-arranged pick up points within kwazulu-natal direct and return.



transport

Department:
Transport
Province of KwaZulu-Natal

GAZETTE

LGKZNG22-2016-
MAY

REGION: ALL

1) Application Number: APP0046791	2) Gazette Number: LGKZNG22-2016-MAY
3) Applicant: T MGADI ID NO. 6103100741087 Association: INANDA TAXI OWNERS ASSOCIATION	4) Applicant Address: 73 COPPERFIELD NEWLANDS 4037
5) Existing Licence Holder: B A MNGADI ID NO. 6212295853084	6) Existing Licence Holder Address: 519 ALEXANDER ROAD BIZLEY PIETERMARITZBURG KWA-ZULU NATAL 3201
7) Type of application: DECEASED TRANSFER	8) Operating Licence Number: LKNKZN016387
9) Vehicle Type: NOT AVAILABLE	10) 1 x 15 (SEATED) + 0 (STANDING)
11) Region: GREATER NORTH	
12.1	1.MTSEBHENI TO DURBAN VIA EKUKHANYENI 1.1 EKUKHANYENI TO DURBAN FROM EMTSHEBHENI TAXI RANK (DESPATCHING POINT) ON M25/MR93, ALONG MR93, AROUND THE CIRCLE, PROCEED AND TURNING RIGHT INTO M27, ALONG M27 AND PROCEED INTO EKUKHANYENI, RETURN ALONG M27, TURNING LEFT INTO MR93, ALONG MR93, INTO KwaMASHU HIGHWAY (M25), ALONG M25, RIGHT INTO N2, ALONG THE N2, TURNING LEFT AT THE OFF-RAMP TO M21 (INANDA ROAD), LEFT INTO INANDA ROAD, INTO SEA COW LAKE ROAD, RIGHT INTO NORTH COAST ROAD, INTO UMGENI ROAD AND CONTINUE AS PER (1.4) OR (1.5) BELOW, PICKING UP AND DROPPING OFF EN ROUTE.
12.2	1.2 AMATIWE (SS) INANDA TO DURBAN FROM EMTSHEBHENI TAXI RANK ON MR25/MR93, ALONG MR93, AROUND THE CIRCLE, PROCEED TURNING RIGHT INTO M27, AND PROCEED TO AMATIKWE (SS), AND RETURN ALONG M27, TURN LEFT INTO MR93, ALONG MR93, INTO KwaMASHU HIGHWAY (M25), ALONG M25, RIGHT INTO N2, ALONG N2, LEFT INTO INANDA ROAD (M21) OFF-RAMP, LEFT INTO INANDA ROAD, ALONG INANDA ROAD, INTO SEA COW LAKE ROAD, RIGHT INTO NORTH COAST ROAD, INTO UMGENI ROAD, AND CONTINUE AS PER (1.4) OR (1.5) BELOW.
12.3	1.3 NYONI THWELENYE TO DURBAN FROM EMTSHEBHENI TAXI RANK ON MR25/MR93, AROUND THE CIRCLE, TURNING RIGHT INTO M27, ALONG M27, PASSING HLOLOHOLO AND PROCEED ALONG ALONG ROAD TO NYONI THWELENYE, AND RETURN TO M27, ALONG M27, LEFT INTO MR93, ALONG MR93, INTO MR936, INTO KwaMASHU HIGHWAY (M25), ALONG M25, RIGHT INTO THE N2, LEFT INTO INANDA ROAD (M21) OFF-RAMP, LEFT INTO INANDA ROAD, ALONG INANDA ROAD, INTO SEA COW LAKE ROAD, RIGHT INTO NORTH COAST ROAD, INTO UMGENI ROAD AND CONTINUE AS PER (1.4) OR (1.5) BELOW.
12.4	1.4 MTSHEBHENI TO DURBAN VIA NGOQOKAZI: NGOQOKAZI TO DURBAN FROM THE STARTING POINT AT EMTSHEBHENI TAXI RANK ON MR25/MR93, ALONG MR93 AROUND THE CIRCLE, TURNING RIGHT INTO M27, ALONG M27, LEFT INTO MR93/M25, ALONG M25, INTO KwaMASHU HIGHWAY (M25), TURN RIGHT INTO N2, ALONG THE N2, TURN LEFT INTO THE M21 (INANDA ROAD) OFF-RAMP, LEFT INTO M21, INTO SEA COW LAKE ROAD, RIGHT INTO NORTH COAST ROAD, - (INTO SOLDIER'S WAY AND PROCEED TO SOLDIER'S WAY TAXI RANK), OR (RIGHT INTO LEOPOLD STREET, RIGHT INTO WARWICK AVENUE, INTO CENTENARY ROAD AND PROCEED TO CENTENARY ROAD TAXI RANK).



transport

Department:
Transport
Province of KwaZulu-Natal

GAZETTE

LGKZNG22-2016-
MAY

REGION: ALL

12.5	<p>1.5 EMTSHEBHENI TO DURBAN VIA CONGO INANDA: CONGO TO DURBAN FROM THE STARTING POINT AT EMTSHEBHENI TAXI RANK ON M25/MR93, ALONG MR93 AROUND THE CIRCLE, TURNING RIGHT INTO M27, ALONG M27, TURNING RIGHT INTO UN-NAMED ROAD AND PROCEED TO CONGO AND RETURN ALONG THE SAME ROUTE TURNING LEFT INTO M27, ALONG M27, TURN LEFT INTO MR93, ALONG MR93, INTO KwAMASHU HIGHWAY (M25), INTO NORTH COAST ROAD (R12), INTO UMGENI ROAD, -(INTO SOLDIER'S WAY AND PROCEED TO SOLDIER'S WAY TAXI RANK), OR (RIGHT INTO LEOPOLD STREET, RIGHT INTO WARWICK AVENUE, INTO CENTENARY ROAD, AND PROCEED TO CENTENARY ROAD TAXI RANK).</p> <p>ALTERNATIVELY</p> <p>UMGENI ROAD, -(LEFT INTO ARGYLE ROAD, RIGHT INTO BRICKHILL ROAD, INTO POINT ROAD, RIGHT INTO BAY TERRACE, RIGHT INTO STANGER STREET, LEFT INTO ORDNANCE ROAD, LEFT INTO SOLDIER'S WAY, RIGHT INTO QUEEN STREET, RIGHT INTO FIELD STREET AND PROCEED TO SOLDIER'S WAY TAXI RANK).</p> <p>OR</p> <p>SOLDIER'S WAY, RIGHT INTO QUEEN STREET, INTO RUSSEL STREET, LEFT INTO LEOPOLD STREET, RIGHT INTO WARWICK AVENUE, INTO CENTENARY ROAD AND PROCEED TO CENTENARY ROAD TAXI RANK.</p> <p>OR</p> <p>SOLDIER'S WAY, RIGHT INTO PINE STREET, INTO RUSSEL STREET, LEFT INTO LEOPOLD STREET, RIGHT INTO WARWICK AVENUE, INTO CENTENARY ROAD AND PROCEED TO CENTENARY ROAD TAXI RANK.</p> <p>OR</p> <p>RIGHT INTO LEOPOLD STREET, RIGHT INTO WARWICK AVENUE, RIGHT INTO ALICE STREET, RIGHT INTO SOLDIER'S WAY AND PROCEED TO SOLDIER'S WAY TAXI RANK.</p>
12.6	<p>1.6 EMTSHEBHENI TO DURBAN VIA EMACHOBENI (INANDA)/GWALA'S HOUSE FROM THE STARTING POINT AT EMTSHEBHENI TAXI RANK ON M25/MR93, ALONG MR93, AROUND THE CIRCLE, PROCEED STRAIGHT PASSING INANDA POLICE STATION, ALONG NEWLANDS EXPRESS WAY (D138), ALONG NEWLANDS EXPRESS WAY, TURNING LEFT INTO DALMENY ROAD, CONTINUE PASSING (ETHEMBENI) STORE TO EMEPHENI AND RETURN ALONG DALMENY ROAD, TURNING LEFT INTO NEWLANDS EXPRESS WAY, PROCEED ALONG NEWLANDS EXPRESS WAY TO GWALA'S HOUSE AND RETURN ALONG NEWLANDS EXPRESS WAY, INTO MR93, ALONG MR93, INTO KWAMASHU HIGHWAY (M25), ALONG M25, RIGHT INTO N2, ALONG N2, LEFT INTO M25 OFF-RAMP, -(LEFT INTO M21 (INANDA ROAD), ALONG M21, INTO SEA COW LAKE ROAD, RIGHT INTO NORTH COAST ROAD, RIGHT INTO NORTH COAST ROAD OR PROCEED ALONG THE OFF-RAMP, TURN LEFT INTO M19 (UMGENI ROAD)-INTO UMGENI ROAD (R102), ALONG UMGENI ROAD, AND CONTINUE AS PER (1.4) OR (1.5)</p>
12.7	<p>1.7 NGONGCWENI FROM THE TAXI RANK AT EMTSHEBHENI ON M25/MR93, ALONG MR93 PASSING THE TRAFFIC CIRCLE INTO NEWLANDS EXPRESS WAY (P138), ALONG P138, TURNING RIGHT AFTER PASSING EMTSHEBHENI, CONTINUE ALONG THE ROAD P138, TURNING RIGHT AFTER PASSING EMTSHEBHENI, CONTINUE ALONG THE ROAD TURNING RIGHT INTO OLD MACHOBENI ROAD, ALONG OLD MACHOBENI ROAD, TURN LEFT NEAR THE OLD POST OFFICE BUILDING AND CONTINUE PASSING ZIMELENI STORE, CONTINUE PASSING VUSUKUKHANYA PRIMARY SCHOOL. AT THE T-JUNCTION WITH M27 AND PROCEED UNTIL THE T-JUNCTION WITH M27 AND PROCEED TO EMTSHEBHENI TAXI RANK ON M25/MR93.</p>
12.8	<p>1.8 EMTSHEBHENI TO DURBAN VIA NAMIBIA (INANDA): NAMIBIA TO DURBAN FROM THE STARTING POINT AT EMTSHEBHENI TAXI RANK ON M25/MR93, ALONG MR93 AROUND THE CIRCLE, PROCEED STRAIGHT PASSING INANDA POLICE STATION, ALONG NEWLANDS EXPRESS WAY, TURNING INTO F16 TREE ROAD, ALONG F16 TREE ROAD, TURNING LEFT INTO AN UN-NAMED ROAD TO NAMIBIA, CONTINUE ALONG AN UN-NAMED ROAD, TURN RIGHT INTO F16 TREE ROAD, RIGHT INTO NEWLANDS EXPRESS WAY, ALONG NEWLANDS EXPRESS WAY, INTO MR93, ALONG MR93, INTO KWAMASHU HIGHWAY (M25), ALONG M25, TURN RIGHT INTO N2, ALONG N2, LEFT INTO M21 OFF-RAMP, CONTINUE ALONG THE OFF-RAMP TO THE INTERSECTION WITH M19 (UMGENI ROAD), LEFT INTO M19, INTO UMGENI ROAD (R102), ALONG UMGENI ROAD AND CONTINUE AS PER (1.4) OR (1.5) ABOVE.</p>



transport

Department:
Transport
Province of KwaZulu-Natal

GAZETTE

LGKZNG22-2016-
MAY

REGION: ALL

12.9	<p>1.9 INANDA GLEBE/NAMIBIA/MASTEBHINI/NONHLANHLA'S PLACE FROM EMTSHEBHENI TAXI RANK ON M25/MR93, ALONG THE M25, PASSING THE TRAFFIC CIRCLE, INTO NEWLANDS EXPRESS WAY (P138), PASSING INANDA POLICE STATION-(INTO EMASTEBHISINI OR TURN LEFT INTO BHEKUZULU DRIVE, ALONG BHEKUZULU DRIVE, TURN LEFT INTO A ROAD LEADING TO NAMIBIA AND RETURN TURNING TO BHEKUZULU DRIVE OR TURNING LEFT INTO ITHENDE DRIVE PASSING THE FIRST LEFT, TURNING LEFT JUST BEFORE ETHEMBENI BUTCHERY, ALONG THIS ROAD UNTIL THE T-JUNCTION WITH BHEKUZULU DRIVE, TURN LEFT INTO BHEKUZULU DRIVE, RIGHT INTO P138 AND PROCEED TO TAXI RANK IN EMTSHEBHENI ON M25/MR93.</p>
12.10	<p>2. EMTSHEBHENI TO UMHLANGA ROCKS FROM EMTSHEBHENI TAXI RANK ON M25/MR93, ALONG MR93, INTO KwAMASHU HIGHWAY (M25), ALONG THE M25, LEFT INTO THE N2, ALONG THE N2, LEFT INTO AN OFF-RAMP TO THE M41, RIGHT INTO THE M41, ALONG THE M41, LEFT INTO AN OFF-RAMP TO UMHLANGA ROCKS DRIVE, LEFT INTO UMHLANGA ROCKS DRIVE, INTO LIGHTHOUSE ROAD, LEFT INTO TANAGER WAY TO AN APPROVED TAXI RANK ON TANAGER WAY.</p>
12.11	<p>ROUTE 4 FROM ANY OF THE ABOVE ROUTES IN 1 TO DURBAN : VIA SPHAGHETTI JUNCTION. INTO MR93, ALONG MR93, INTO KWAMASHU HIGHWAY (M25), ALONG M25 TURN RIGHT INTO THE N2, ALONG THE N2, LEFT INTO THE N3 ON RAMP, ALONG THE N3, INTO OLD DUTCH ROAD – (LEFT INTO CENTENARY ROAD AND PROCEED TO CENTENARY ROAD TAXI RANK) OR (INTO ALICE STREET, RIGHT INTO SOLDIERS WAY AND PROCEED TO SOLDIERS WAY TAXI RANK AND RETURN AS FOLLOWS: RETURN ROUTES: 4.1.FROM CENTENARY ROAD TAXI RANK RETURN TO WESTERN FREEWAY, M3 AND RETURN TO STARTING POINT ALONG THE SAME ROUTE IN REVERSE. 4.2.FROM SOLDIERS WAY TAXI RANK INTO PINE STREET AND PROCEED TO THE WESTERN FREEWAY(N3)AND RETURN TO THE STARTING POINT AS IN 4.1. 5.FROM ANY OF THE ABOVE STARTING POINTS TO DURBAN : VIA NORTH COAST ROAD: INTO MR93, ALONG THE MR93, INTO KWAMASHU HIGHWAY (M25), ALONG M25, INTO NORTH COAST ROAD, INTO UMGENI ROAD AND CONTINUE AS PER (1.4) OR (1.5) ABOVE.</p>



transport

Department:
Transport
Province of KwaZulu-Natal

GAZETTE

LGKZNG22-2016-
MAY

REGION: ALL

12.12	<p>ROUTE 2</p> <p>2. EMTSHEBHENI TO UMHLANGA ROCKS</p> <p>2.1. From Emtshebheni Taxi Rank on M25/MR93, along MR93, into KwaMashu Highway (M25), along the M25, left into the N2, along the N2, left into an off-ramp to the M41, right into the M41, along the M41, left into an off-ramp to Umhlanga Rocks Drive, left into Umhlanga Rocks Drive, into Lighthouse Road, left into Tanager Way to the approved Taxi Rank in Tanager Way.</p> <p>RETURN ROUTE: UMHLANGA ROCKS TO EMTSHEBHENI</p> <p>2.2. From an approved Taxi Rank in Tanager Way, along Tanager Way, right into Lagoon Drive, right into Lighthouse Road, into Umhlanga Rocks Drive, ALTERNATE 1 : right into the on-ramp to the M41, along the M41, left into the N2, along the N2, left into the off-ramp to KwaMashu Highway (M25), right into KwaMashu Highway, along M25, into MR93, and proceed to Emtshebheni Taxi Rank on M25/MR93.</p> <p>ALTERNATE 2 : Umhlanga Rocks Drive, right into Blackburn Road, right into North Coast Road, into KwaMashu Highway (M25), along the M25, into MR93 and proceed to Emtshebheni Taxi Rank on M25/MR93.</p> <p>RESTRICTION No setting down of passengers on Umhlanga Rocks Drive and Blackburn Road on return leg, passengers to be dropped off only on forward leg.</p>
12.13	<p>1.10 PUTCO DEPORT TO DURBAN VIA MSHAYAZAFE</p> <p>FROM EMTSHEBHENI TAXI RANK ON M25/MR93, ALONG M25, TURN RIGHT INTO KWAMSHAYAZAFE (OLD CASSIM STORE), PROCEED ALONG THAT ROAD, TURNING RIGHT BEFORE DEPORT, PROCEED ALONG THE NARROW ROAD AND RETURN TURNING RIGHT INTO M25 AND PROCEED AS IN (1.4) OR (1.5) ABOVE.</p>
12.14	<p>1.11 PUTCO DEPORT/SPORTS GROUND/SAWOTI</p> <p>FROM EMTSHEBHENI TAXI RANK ON M25/MR93, ALONG M25, PASSING SHEMA MEMORIAL/KwaMAWULA, TURN LEFT INTO A ROAD OPPOSITE THE ROAD LEADING TO THE OLD PUTCO DEPORT, ALONG THIS ROAD TURNING LEFT JUST AFTER THE SPORTS GROUND, CONTINUE PASSING KwaSAWOTI, AT THE T-JUNCTION TURN RIGHT PROCEEDING UNTIL THE T-JUNCTION WHICH BECOMES WESTHAM DRIVE, TURN RIGHT PASSING THE SPORTS GROUND, TURN LEFT INTO M25.</p>

**transport**

Department:
Transport
Province of KwaZulu-Natal

GAZETTE

LGKZNG22-2016-
MAY

REGION: ALL

1) Application Number: APP0047171	2) Gazette Number: LGKZNG22-2016-MAY
3) Applicant: MADIYA TOURISM ID NO. 2015/18401/07 Association: NOT AVAILABLE	4) Applicant Address: PO BOX 2289 TONGAAT 4400
5) Existing Licence Holder: NOT APPLICABLE ID NO. NOT APPLICABLE	6) Existing Licence Holder Address: NOT APPLICABLE
7) Type of application: NEW OPERATING LICENCE	8) Operating Licence Number: NOT AVAILABLE
9) Vehicle Type: NOT AVAILABLE	10) 1 x 0 (SEATED) + 0 (STANDING)
11) Region: ZULULAND	



transport

Department:
Transport
Province of KwaZulu-Natal

GAZETTE

LGKZNG22-2016-
MAY

REGION: ALL

12.1	<p>RETURN TRIP (AFTER SCHOOL)</p> <p>RETURN TRIP 1:</p> <p>LEAVE HOUSE 634 HAMBANATHI PROCEED ON HAMBANATHI ROAD, LEFT INTO VENROVA ROAD RIGHT AT HAMBANATHI ROBOT ONTO MAIN ROAD TONGAAT SOUTH TURN, LEFT AT STANDARD BANK ROBOT TO WATSON HIGHWAY, RIGHT AT VICTORIA HOSPITAL ROBOT INTO HIGH STREET, PICK UP PRE-SCHOOL CHILDREN, GOING HOME BACK ON HIGH STREET TURN LEFT AT VICTORIA HOSPITAL ROBOT INTO WATSON HIGHWAY, TURN RIGHT AT THE STANDARD BANK ROBOT INTO OLD MAIN ROAD TONGAAT NORTH BOUND LEFT AT THE HAMBANATHI ROBOTS INTO VENROVA ROAD, THEN RIGHT INTO HAMBANATHI ROAD, RIGHT AT MAKAWOSI ROAD - DROP OFF POINT 1, RIGHT INTO TO HAMBANATHI ROAD - DROP OFF POINT 2, THEN TO DUKUZA ROAD- DROP OFF POINT 3 LEFT INTO MANZENKOFI ROAD DROP OFF POINT 4, RIGHT INTO CHILLI ROAD- DROP OFF POINT 5, LEFT INTO MSIMANGO ROAD- DROP OFF POINT 6.</p> <p>RETURN TRIP 2</p> <p>RIGHT TO HAMBANATHI LEFT INTO MAKAWOSI ROAD, LEFT INTO HAMBANATHI ROAD, LEFT TO VENROVA ROAD RIGHT AT HAMBANATHI ROBOT TO OLD MAIN ROAD TONGAAT, SOUTH BOUND, LEFT AT STANDARD BANK ROBOT TO WATSON HIGHWAY, RIGHT AT VICTORIA HOSPITAL ROBOT HIGH STREET, PICK UP SCHOOL CHILDREN AT VICTORIA PRIMARY SCHOOL, PICK UP AGAIN TONGAAT PRIMARY SCHOOL, BACK ON HIGH STREET TURN LEFT AT VICTORIA HOSPITAL ROBOT INTO WATSON HIGHWAY, RIGHT AT STANDARD BANK ROBOT TO OLD MAIN ROAD TONGAAT NORTH BOUND, LEFT AT HAMBANATHI ROBOT TO VENROVA ROAD, THEN RIGHT INTO HAMBANATHI ROAD, RIGHT TO MAKAWOSI-ROAD- DROP OFF POINT 1, RIGHT INTO HAMBANATHI ROAD- DROP OFF POINT 2, LEFT INTO DUKUZA RIGHT TO ONDINI ROAD- DROP OK-POINTS 3, LEFT AT VUMA ROAD- DROP OFF POINT 4, RIGHT INTO CHILLI ROAD, LEFT TO MSIMANGO ROAD- DROP OFF POINT 5 BACK TO CHILLI ROAD - DROP OFF POINT 6, RIGHT TO HAMBANATHI ROAD- DROP OFF POINT 7.</p> <p>RETURN TRIP 3</p> <p>LEFT TO MAKAWOSI ROAD LEFT TO HAMBANATHI ROAD, LEFT TO VENROVA ROAD, RIGHT TO HAMBANATHI ROBOT TO OLD MAIN ROAD TONGAAT SOUTH BOUND, LEFT AT STANDARD BANK ROBOT ONTO WATSON HIGHWAY, RIGHT AT VICTORIA HOSPITAL INTO HIGH STREET PICK UP- SCHOOL CHILDREN AT VICTORIA PRIMARY, PICK UP SCHOOL CHILDREN AT TONGAAT PRIMARY, RETURN ON HIGH STREET, LEFT AT VICTORIA HOSPITAL TO WATSON HIGHWAY RIGHT AT STANDARD BANK ROBOT TO OLD MAIN ROAD NORTH BOUND, LEFT ON HAMBANATHI ROAD ONTO VENROVA, RIGHT ONTO HAMBANATHI, RIGHT TO MAKAWOSI ROAD DROP OFF POINT OFF 1, RIGHT TO DUKUZA ROAD- DROP OFF POINT 2, LEFT TO MANZEKHOFI ROAD-DROP OFF POINT 3, RIGHT TO CHILLI ROAD - DROP OFF POINT 4, RIGHT TO HAMBANATHI ROAD, DROP OFF</p>
------	---



transport

Department:
Transport
Province of KwaZulu-Natal

GAZETTE

LGKZNG22-2016-
MAY

REGION: ALL

1) Application Number: APP0047463	2) Gazette Number: LGKZNG22-2016-MAY
3) Applicant: NE MATHE ID NO. 5408070795083 Association: IKHWEZI LOCAL AND LONG DISTANCE TA	4) Applicant Address: PO BOX 520 PONGOLA 3170
5) Existing Licence Holder: H MATHE ID NO. 5112155196080	6) Existing Licence Holder Address: PO BOX 1126 PONGOLA KWA ZULU-NATAL KWA-ZULU NATAL 3170
7) Type of application: RENEWAL AND DECEASED TRANSFER	8) Operating Licence Number: LGKZN0803000581/1
9) Vehicle Type: MINIBUS	10) 1 x 15 (SEATED) + 0 (STANDING)
11) Region: ZULULAND	
12.1	2. PONGOLA TO OVERWATCH From Pongola Taxi Rank, turn left join Naude Street, turn right to Onverwacht and return.
12.2	PONGOLA TO PONGOLA SUGAR MILL From Pongola Taxi Rank, turn left join N2, proceed and turn right to Pongola Sugar Mill and return.
12.3	PONGOLA TO KWANGWANASE From Pongola Taxi Rank, join N2 to Golela Crossing, turn left proceed to Golela Boarder Post and return to the Crossing, turn left join N2, proceed to Inkonkoni Crossing (Jozini Turn off), turn left joining Jozini Road and proceed to Jozini Town, proceed to Kwaskiemelele Cross, turn right into Manguzi Road and proceed into Kwanganase Taxi Rank and return.
12.4	PONGOLA TO NONGOMA From Pongola Taxi Rank, turn left into N2 and right into R66, proceed to Magudu Town and proceed to Nongoma Town and proceed into Ulundi City Complex Taxi Rank and return.
12.5	6. PONGOLA TO VRYHEID From Pongola Taxi Rank turn left into N2 and right to R66, proceed to Magudu Town and turn right to R60 and proceed to Vryheid, R69, turn into Church Street in Vryheid, turn right into Cicil Emme Street, turn left into Utrecht Street and proceed to Vryheid Taxi Rank and return.
12.6	8. PONGOLA TO NEWCASTLE From Pongola Taxi Rank, turn right into N2, proceed and turn left join Commondale Road, turn left into R33 to Paulpiettersburg, Mpevane, Bloedriver, turn right into R34, proceed and turn left to Utrecht, join Madadeni Road, proceed to N11, turn right into Newcastle Taxi Rank and return.
12.7	APPROVED DETAILED ROUTE DESCRIPTION IKHWEZI LOCAL & LONG DISTANCE TAXI ASSOCIATION NCONTSHANE TO PONGOLA From Ncotshane Taxi Rank B turn right to P343, proceed to Onverwacht Road, and turn right proceed to Naude Street; turn right into Pongola Taxi Rank and return.
12.8	9. PONGOLA TO PIETERMARITZBURG From Pongola Taxi Rank, turn right into N2, proceed to Commondale, turn left into R33, to Paulpiettersburg, Vryheid, Bloodriver, Dundee, join R68 and proceed to N11, turn left into First Robots and proceed, turn right into R74, turn left into N3, proceed to Estcourt, Mooiriver, Howick, proceed and turn off to Greytown Road, turn right to the First Robots into Pietermaritzburg City and proceed to Church Street and return.

**transport**

Department:
Transport
Province of KwaZulu-Natal

GAZETTE

LGKZNG22-2016-
MAY

REGION: ALL

12.9**7. PONGOLA TO DURBAN**

From Pongola Taxi Rank, turn right into and along N2, to Gogela, proceed to Hluhluwe, Mtubatuba, Empangeni on N2, leaving the N2 at Mount Edgecombe, join and proceed along R67, turn right at the First Intersection to Argyle Road, turn right at the First Robots, proceed to Umgeni Road and turn right to Durban Taxi Rank and return.



transport

Department:
Transport
Province of KwaZulu-Natal

GAZETTE

LGKZNG22-2016-
MAY

REGION: ALL

1) Application Number: APP0047531	2) Gazette Number: LGKZNG22-2016-MAY
3) Applicant: MM NDABA ID NO. 5206130452087 Association: BERGVILLE TAXI ASSOCIATION	4) Applicant Address: PO BOX 397 BERGVILLE KWAZULU-NATAL KWA-ZULU NATAL 3350
5) Existing Licence Holder: NOT APPLICABLE ID NO. NOT APPLICABLE	6) Existing Licence Holder Address: NOT APPLICABLE
7) Type of application: NEW OPERATING LICENCE	8) Operating Licence Number: LKNKZN0121709
9) Vehicle Type: MINIBUS	10) 1 x 15 (SEATED) + 0 (STANDING)
11) Region: UTHUKELA	
12.1	Route 2 - ZWELISHA TO BERGVILLE From Zwelisha Taxi Rank, straight with P288, turn right to A32886 to reserve B and return, join D1378, turn right to D1379 and join P288, turn right to P340, turn left to Kingsway, turn right to Tatham, turn left to West Street, left to Bergville Taxi Rank, direct and return on the same route



transport

Department:
Transport
Province of KwaZulu-Natal

GAZETTE

LGKZNG22-2016-
MAY

REGION: ALL

1) Application Number: APP0047624	2) Gazette Number: LGKZNG22-2016-MAY
3) Applicant: STOFFELS W ID NO. 6406075201080 Association: NOT AVAILABLE	4) Applicant Address: 21 BREAM CLOSE NEWLANDS EAST 4037
5) Existing Licence Holder: NOT APPLICABLE ID NO. NOT APPLICABLE	6) Existing Licence Holder Address: NOT APPLICABLE
7) Type of application: NEW OPERATING LICENCE	8) Operating Licence Number: NOT AVAILABLE
9) Vehicle Type: NOT AVAILABLE	10) 1 x 0 (SEATED) + 0 (STANDING)
11) Region: DURBAN CENTRAL	
12.1	<p>START OF SCHOLAR TRANSPORT JOURNEY</p> <p>FROM 21 BREAM LOSE, TURN RIGHT ONTO GALJOEN ROAD, THEN PROCEED TO JOHN DORY DRIVE TURN LEFT ONTO JOHN DORY DRIVE AND PROCEED TO MARBLERAY DRIVE TURN RIGHT ON MARLBERAY DRIVE AND PROCEED TO YELLOWFIN CRESCENT TURN LEFT ONTO YELLOWFIN CRESCENT AND PROCEED TO HIPPO ROAD TURN RIGHT ONTO HIPPO ROAD AND THEN PROCEED TO RINGSIDE PLACE TURN LEFT ONTO RINGSIDE PLACE AND CONTINUE TO CENTRE ROAD TURN RIGHT ONTO CENTRE ROAD COMPLEX, LAKEHAVEN FLATS TURN RIGHT ONTO CENTRE ROAD AND PROCEED TO HIPPO ROAD TURN RIGHT ONTO YELLOWFIN CRESCENT AND PROCEED TO HIPPO ROAD TURN RIGHT ONTO HIPPO ROAD AND THEN PROCEED TO YELLOWFIN CRESCENT TURN LEFT ONTO GALLUDO PLACE AND PROCEED AGAIN TO YELLOWFIN CRESCENT TURN LEFT ONTO YELLOWFIN CRESCENT AND PROCEED TO MARBLERAY DRIVE TURN RIGHT ON MARLBERAY DRIVE AND PROCEED TO JOHN DORY DRIVE TURN LEFT ONTO JOHN DORY DRIVE AND PROCEED TO GALJOEN ROAD TURN RIGHT ONTO GALJOEN ROAD AND PROCEED TO TURN LEFT INTO FERNDAL PRIMARY SCHOOL</p> <p>FROM FERNDAL PRIMARY SCHOOL TURN RIGHT ONTO GALJOEN ROAD, THEN PROCEED TO JOHN DORY DRIVE TURN RIGHT ONTO JOHN DORY DRIVE AND PROCEED TO MAASBANKER AVENUE TURN RIGHT ONTO MAASBANKER AVENUE AND PROCEED TO THRASHER PLACE TURN RIGHT ONTO THRASHER PLACE AND PROCEED AGAIN TO MAASBANKER AVENUE TURN RIGHT ONTO MAASBANKER AVENUE AND PROCEED TO GARRUPA CRESCENT TURN RIGHT ONTO GARRUPA CRESCENT AND PROCEED TO ROSELAND PRIMARY SCHOOL TURN LEFT INTO ROSELAND PRIMARY SCHOOL</p> <p>FROM ROSELAND PRIMARY SCHOOL TURN LEFT ONTO GARRUPA CRESCENT AND PROCEED TO MUSA DLADLA DRIVE (NEWLANDS EAST DRIVE) TURN RIGHT ONTO MUSA DLADLA DRIVE AND PROCEED TO ALBACORE CRESCENT TURN LEFT ONTO ALBACORE CRESCENT AND PROCEED AGAIN TO MUSA DLADLA DRIVE TURN LEFT ONTO MUSA DLADLA DRIVE AND PROCEED TO BARRACUDA ROAD TURN LEFT ONTO BARRACUDA ROAD AND PROCEED TO HADDOK AVENUE TURN LEFT ONTO HADDOK AVENUE AND PROCEED TO HERRING CIRCLE TURN RIGHT ONTO HERRING CIRCLE AND THEN PROCEED TO BARRACUDA ROAD TURN LEFT ONTO BARRACUDA ROAD AND PROCEED TO BARRACUDA PRIMARY SCHOOL TURN LEFT INTO</p> <p>FROM BARRACUDA PRIMARY SCHOOL TURN LEFT ONTO BARRACUDA ROAD AND PROCEED TO MUSA DLADLA DRIVE TURN RIGHT ONTO MUSA DLADLA DRIVE AND PROCEED TO RONCARDO GARDENS ROAD TURN LEFT ONTO RONCARDO GARDENS AND PROCEED TO SEABASS ROAD TURN LEFT ONTO SEABASS ROAD AND CONTINUE ON SEABASS ROAD TOWARDS MUSA DLADLA DRIVE TURN RIGHT ONTO MUSA DLADLA DRIVE AND PROCEED TO JOHN DORY DRIVE TURN RIGHT ONTO JOHN DORY DR</p>



transport

Department:
Transport
Province of KwaZulu-Natal

GAZETTE

LGKZNG22-2016-
MAY

REGION: ALL

1) Application Number: APP0047903	2) Gazette Number: LGKZNG22-2016-MAY
3) Applicant: BS KHUMALO ID NO. 7702010874083 Association: TUGELA FERRY TAXI ASSOCIATION	4) Applicant Address: PO BOX31 TUGELA 3010
5) Existing Licence Holder: SD KHUMALO ID NO. 7203105510088	6) Existing Licence Holder Address: BOX 31 TUGELA FERRY KWAZULU-NATAL KWA-ZULU NATAL 3010
7) Type of application: DECEASED TRANSFER	8) Operating Licence Number: LKNKZN0146421
9) Vehicle Type: NOT AVAILABLE	10) 1 x 15 (SEATED) + 0 (STANDING)
11) Region: UMZINYATHI	
12.1	ROUTE 3 TUGELA FERRY TO PIETERMARITZBURG From approved Taxi Rank in Tugela Ferry into R33 pass Greytown,pass New Hanover into Old Greytown Road into Pietermaritzburg Taxi Rank,return along forward route in reverse.
12.2	ROUTE 1 TUGELA FERRY TO GREYTOWN From approved Taxi Rank in Tugela Ferry into R33 Roads, pass Keates Drift - into Greytown Taxi Rank return along the same route.
12.3	ROUTE 2 TUGELA FERRY TO POMEROY From approved Taxi Rank in Tugela Ferry into R33 and proceed to Pomeroy Taxi Rank,return along the same route.
12.4	ROUTE 4 TUGELA FERRY TO DURBAN From approved Taxi Rank in Tugela Ferry into R33 pass Greytown pass New Hanover into Old Greytown Road into N3 drop off passengers only at Pinetown M13, back into N3 into Alice Street drop and load passengers,return along the forward route in reserve.
12.5	ROUTE 5 TUGELA FERRY TO JOHANNESBURG From approved Rank in Tugela Ferry pass Pomeroy,Dundee pass New Castle pass Volksrust,Standerton pass Balfour into Heidelberg into N3 proceed to Johannesburg Taxi Rank,Offload,load and return along the forward route in reserve.



transport

Department:
Transport
Province of KwaZulu-Natal

GAZETTE

LGKZNG22-2016-
MAY

REGION: ALL

1) Application Number: APP0047961	2) Gazette Number: LGKZNG22-2016-MAY
3) Applicant: MA MDLALOSE ID NO. 5512315349083 Association: NQUTHU DISTRICT PIONEERS TAXI ASSOC.	4) Applicant Address: P.O BOX 1056 NQUTHU KWA-ZULU NATAL 3135
5) Existing Licence Holder: NOT APPLICABLE ID NO. NOT APPLICABLE	6) Existing Licence Holder Address: NOT APPLICABLE
7) Type of application: NEW OPERATING LICENCE	8) Operating Licence Number: LKNKZN0121613
9) Vehicle Type: MINIBUS	10) 1 x 13 (SEATED) + 0 (STANDING)
11) Region: UMZINYATHI	
12.1	ROUTE 1. FROM NQUTHU TO JOHHANNESBURG FROM NQUTHU TAXI RANK R66 PROCEED TO MNYANDU CROSSING TURN LEFT TO R33/R68 BYPASS DUNDEE ALONG VICTORIA STREET, INTO KAREL LANDMAN, JOINING R68, RIGHT INTO AND LONG N11, BY PASS NEWCASTLE AND PROCEEDING THROUGH VOLKRUST ALONG JOUBERT STREET INTO DAN PIENAAR STREET (R543) INTO AND ALONG R23 TO STANDERTON, PASSING THROUGH STANDERTON, ALONG BOTHA STREET, LOMBARD STREET, KROG STREET INTO R23 BY PASSING GREYLINGSTAD AND BALFOUR TOWARDS HEIDELBERG, TURN RIGHT INTO N3, PROCEED DIRECT TO VOSLOORUS TAXI RANK AND PROCEED INTO AND ALONG N17 TO GERMISTON TAXI RANK, OFF LOADING ONLY AND PROCEED DIRECT TO M2 INTO AND ALONG N12, PEASE ROAD TO BARA CITY TAXI RANK AND RETURN TO NQUTHU ALONG THE FORWARD ROUTE IN REVERSE.
12.2	ROUTE 2. ALTERNATIVE ROUTE From Nquthu Taxi Rank into R34 to Bloodriver, bypassing Utrecht, right into N11 and Proceed as in Route 1 above
12.3	ROUTE 3 FROM NQUTHU TO DURBAN From Nquthu Taxi Rank into and along R68 to Babanango, right into R34, passing through Melmoth, right into R66 passing through Eshowe, proceed along R66, right into R102 to Ngingindlovu and proceed to stanger along R102, passing through Stanger and to N2, right into R1020/N2 and proceed direct to Durban into R102 into Umngeni Road (R102) setting down at Durban Station and proceed along Umngeni Road into Soldiers Way, right into Leopold Street, left into Market Street, right into Smith Street, right into warwick Avenue, into University Avenue Taxi Rank and return along Warwick Avenue, right into Alice Street, left into Albert Street, right into Umngeni Road and return to Nquthu along the forward route in reverse.
12.4	ROUTE 4 FROM NQUTHU TO EMPANGENI From Nquthu Taxi Rank along the same route as in 3 above, up to Nkwalini along R66 at Kwalini turn left into and along R34, which becomes Main Road and proceed direct to Empangeni Taxi Rank and return the forward route in reverse.
12.5	ROUTE 29 FROM NQUTHU TO DUNDEE From Nquthu Taxi Rank, into P36/2 into R68, left into R33 into Victoria Street, right into Smith Street into Dundee Taxi rank and return to Nquthu along the forward route in reverse. CONDITIONS/RESTRICTIONS 1. The picking up and setting down of passengers on this route must be conducted strictly and in accordance with agreement between Nquthu Taxi Association and Dundee Taxi Association dated 2006.01.03. 2. The route may only be allocated to those members and vehicle for which specifically application have been made and approved by the Board.



transport

Department:
Transport
Province of KwaZulu-Natal

GAZETTE

LGKZNG22-2016-
MAY

REGION: ALL

12.6	<p>ROUTE 9 FROM NQUTHU TO NONDWENI</p> <p>From Nquthu Taxi rank to Nondweni Taxi Rank along Main Road (P36-2 and return along the forward route in reverse.(picking up and setting down passengers en route.</p>
12.7	<p>ROUTE 27 FROM NONDWENI TO VRYHEID</p> <p>From Nondweni into along P63-2,left into R48(P59-4) and proceed to Mondlo - Vryheid Road Crossing which is R17, turn left into R34 and proceed into and along East Street,left into Church Street and turn left into Vryheid Taxi Rank and return along forward route in reserve.</p>
12.8	<p>ROUTE 30 FROM NQUTHU TO ULUNDI</p> <p>From Nquthu Taxi Rank to Ulundi Taxi Rank proceed along R68 to Babanango along R68,turn left to Gravel Road P432 down to a T-Junction from Vryheid to Melmoth (R34) right into and R34,left into and along R66 into Ulundi Taxi Rank and return with some passengers along the forward route in reserve.</p>
12.9	<p>ROUTE 31. FROM NQUTHU TO LADYSMITH</p> <p>From Nquthu Taxi Rank,into and along P36/1 (R68),left into R33 to Dundee,passing through Dundee along Victoria Street,into Karel Landman Street,joining R68 and proceed along R68,bypassing Glencoe.left into along N11-2 to Ladysmith.At the first Robot,turn left into Illing Road,and proceeds to Illing Road Taxi Rank and return along the forwards route in reverse. CONDITIONS/RESTRICTIONS No picking up setting down of passengers enroute between Nquthu and Ladysmith.</p>
12.10	<p>ROUTE 32 FROM NQUTHU TO PIETERMARITZBURG</p> <p>From Nquthu Taxi Rank proceed as per route 31 to Ladysmith. Upon entering lad to Pietermaritzburg via Dundee via which becomes R33/R68 via Glencoe R1ysmith turn left at the first traffic light into and along R44 into P325 becoming P544,into R103 bypassing Colenso into N3 and proceed direct to Pietermaritzburg.Entering Pietermaritzburg left into the church street offramp,right into Church Street and proceed into the approved Taxi rank off Church Street and return along the forward route in reverse.</p>
12.11	<p>ROUTE 28 FROM NQUTHU TO QHUDENI</p> <p>From Nquthu Taxi Rank into and along R68 and and turn right into P16/3 to P32 KwaBaloyi Qhudeneni and return to Nquthu with along the foward route in reverse.</p>
12.12	<p>ROUTE 16 FROM SIBONGILE L1993 SUB RANK TO R68</p> <p>From Sibongile along L1993 into R68 and proceed into Nquthu Taxi rank and return.</p>
12.13	<p>ROUTE 17 FROM MABULULWANE TO NQUTHU</p> <p>From Mabululwane Sub Taxi Rank into and along D1297 into R68 and proceed to Nquthu Taxi rank and return.</p>
12.14	<p>ROUTE 5. FROM NQUTU TO NEWCASTLE</p> <p>From Nquthu Taxi rank into and along into and along P54 to blood River,into R34(p41),into R37,left into N11 and proceed to Newcastle,into Allen Street at the last robot turn left and right to Newcastle Taxi rank return to Nquthu along the forward route in reverse.</p>



transport

Department:
Transport
Province of KwaZulu-Natal

GAZETTE

LGKZNG22-2016-
MAY

REGION: ALL

12.15	<p>ROUTE 6. FROM NQUTHU TO EMONDLO</p> <p>From Nquthu to Emondlo Taxi rank along P54, turn off at Masondo Crossing which becomes R9 picking up and dropping off en route and return along the forward route in reverse.</p>
12.16	<p>ROUTE 7. FROM NQUTHU TO VRYHEID</p> <p>From Nquthu into and along P54, turn off at Masondo Crossing which becomes R9, proceed along Mondlo/Gobinsimbi which becomes r14 and proceed to junction of Vryheid and Melmoth Roads which becomes R43 and proceed to Utrecht Street in Vryheid. at the first robot, turn right and short left Vryheid Taxi Rank and return along the forward route in reverse.</p> <p>RESTRICTIONS: RESTRICTED FROM PICKING UP OR SETTING DOWN AT MONDLO EITHER WAY.</p>
12.17	<p>ROUTE 10 FROM ZICOLE TO NQUTHU</p> <p>From KwaMbatha Trading Store into and along D1347, right into P54 and proceed to Nquthu Taxi rank and return along the forward route in reverse.</p>
12.18	<p>ROUTE 11 FROM St.AUGUSTINE'S TO NQUTHU</p> <p>From Augustine's School into and along D1361, right into R68 and proceed to Nquthu Taxi Rank and return along the forward route in reserve.</p>
12.19	<p>ROUTE 12 FROM SILUTSHANA TO NQUTHU</p> <p>From Silutshana Sub rank into and along R68 to Nquthu Taxi rank and return along the forward route in reserve</p>
12.20	<p>ROUTE 14 FROM ISANDLWANA TO NQUTHU</p> <p>From Isandlwana Sub Rank into and along P58, turn left into R68 and proceed to Nquthu Taxi rank and return along the forward route in reverse.</p>
12.21	<p>ROUTE 8. FROM NQUTHU TO NKANDLA</p> <p>From Nquthu Taxi Rank into and along R68 to Fortlouis, into and along P50-3 straight to Nkandla Taxi Rank and return along the forward route in reverse.</p>
12.22	<p>ROUTE 15 FROM NCEPHENI TO NQUTHU</p> <p>From Ncepheni Sub Taxi rank into and along P58, turn into R68 and proceed to Nquthu Taxi rank and return along the forward route in reserve.</p>
12.23	<p>ROUTE 17 FROM MABULULWANE TO NQUTHU</p> <p>From Mabululwane Sub Taxi Rank into and along D1297 into R68 and proceed to Nquthu Taxi Rank and return.</p>
12.24	<p>ROUTE 18. FROM HLAZAKAZI TO NQUTHU</p> <p>From Hlazakazi Sub Taxi Rank into and along D1362, into R68 and proceed to Nquthu Taxi Rank and return.</p>



transport

Department:
Transport
Province of KwaZulu-Natal

GAZETTE

LGKZNG22-2016-
MAY

REGION: ALL

12.25	ROUTE 19. From Mbokodweni to Nquthu From Mbokodwe to Nquthu into and along L1992, into R68 proceed to Nquthu Taxi Rank and return.
12.26	ROUTE 20. From Grace Sub Rank into and along P53 to Nquthu Taxi Rank and return.
12.27	ROUTE 21. From Grace Sub Rank to Nzimande Mine, into and along P54, into R34, right into P251 and proceed to Nzimande Mine and return.
12.28	ROUTE 21. From Grace Sub Rank to Nzimande Mine, into and along P54, into R34, right into P251 and proceed to Nzimande Mine and return.
12.29	ROUTE 22. From Grace Sub Rank to Mondlo along P411 and return.
12.30	ROUTE 23. From Grace Sub Rank to Dundee, into and along P54, left into and along P34-2, into P33 into Victoria Street, right into Smith Street, into the Dundee Taxi Rank and return.
12.31	ROUTE 24. From Grace Sub Rank to Vryheid, into and along P54, right into and along P34-2, into Kerk –Church Street, to the Vryheid Taxi Rank and return,
12.32	ROUTE 26. From Grace Sub Taxi Rank to Utrecht, into and along P54, into R34 (P41), and proceed to Utrecht, left into Utrecht Taxi Rank and return.



transport

Department:
Transport
Province of KwaZulu-Natal

GAZETTE

LGKZNG22-2016-
MAY

REGION: ALL

1) Application Number: APP0047984	2) Gazette Number: LGKZNG22-2016-MAY
3) Applicant: CB GUMEDE ID NO. 6011160603081 Association: ESIKHAWINI TAXI ASSOCIATION	4) Applicant Address: P O BOX 2288 ESIKHAWINI 3887
5) Existing Licence Holder: NOT APPLICABLE ID NO. NOT APPLICABLE	6) Existing Licence Holder Address: NOT APPLICABLE
7) Type of application: NEW OPERATING LICENCE	8) Operating Licence Number:
9) Vehicle Type: MINIBUS	10) 1 x 22 (SEATED) + 0 (STANDING)
11) Region: UTHUNGULU	
12.1	<p>"ROUTE 1." ESIKHAWINI TO RICHARDSBAY</p> <p>Depart Esikhawini Taxi Rank, turn left into Mthomboni Road, right into Mdlebe Mpuma (east), into Meloni (P106) carry straight down the B10 (P106), past Madlankala, turn right into R34 (John Ross Parkway), turn left West Central Arterial carry straight into Bullion Boulevard, then turn left into Taxi City Rank Richardsbay, return along the same route</p>
12.2	<p>"ROUTE 2." ESIKHAWINI TO RICHARDSBAY via Alton</p> <p>Depart Esikhawini Rank, left into Mthomboni Road, right into Mdlebe Mpuma (east), into Meloni (P106), carry straight down the B10 (P106), past Madlankala, turn right into R34 (John Ross Parkway), turn right into Alumina Allee, 100 metres away from the road, off loading at bus stop (Maringini), return back straight across Alumina Allee, off loading at Amalgamated, Engine Garage, Ikhwezi deport Bell, Shell Garage, ZCBF, Dollar Drive, turn right and left into Bullion Boulevard and turn left into Taxi Rank Richardsbay, and return along the same route</p>
12.3	<p>"ROUTE 3." ESIKHAWINI TO EMPANGENI RAIL</p> <p>Depart Esikhawini Rank, turn left into Mthomboni Road, carry straight into D1567, turn right into N2 (freeway), turn left into R34 (John Ross Parkway), straight into Tanner Road, off loading at Kentucky, Post Office, Emric Motors and turn left into B Rank, off loading then turn into Main Road, turn left and right Grantham Highway, back into R34, turn right into Maxwell Street, then left into Lot 63 Taxi Rank, turn right into N2 (Ngoya x Roads) straight to Empangni Circle, left into Tanner Road, then right into B-Rank, turn right into Tanner Road, turn left into R34, right into Maxwell Street, left into Lot 63, taxi rank Empangeni and return along the same route</p>
12.4	<p>ROUTE 4. ESIKHAWINI TO EMPANGENI LOT 63</p> <p>Depart Esikhawini Rank, turn left into Mthomboni Road, straight into D1567, turn right into N2, left into R34 (John Ross Parkway), straight into Main Road, off loading at Speedy, turn left into President Swart Avenue, off loading at Central Park, Total Garage, turn right into Maxwell Street, then left into Lot 63 Taxi Rank Empangeni and return along the same route</p>
12.5	<p>ROUTE 5. ESIKHAWINI (MPEMBENI) TO RICHARDSBAY</p> <p>Depart Esikhawini Taxi Rank, turn right into Mthomboni Road, carry straight across Mdlebe Mpuma robots along D887 to Mpembeni (Lexon tea room), turn back along D887, straight down the B10 (P106), past Madlankala, turn right into R34 (John Ross Parkway), turn left into West Central Arterial, carry straight to Bullion Boulevard, then left into Taxi City Rank Richardsbay, along the same route</p>

CONTINUES ON PAGE 130 - PART 2



KWAZULU-NATAL PROVINCE
KWAZULU-NATAL PROVINSIE
ISIFUNDAZWE sAKWAZULU-NATALI

Provincial Gazette • Provinsiale Koerant • Igazethi Yesifundazwe

(Registered at the post office as a newspaper) • (As 'n nuusblad by die poskantoor geregistreer)
(Irejistiwee njengephephandaba eposihhovisi)

PIETERMARITZBURG

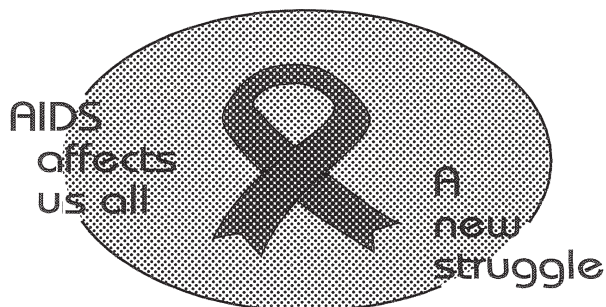
Vol. 10

9 JUNE 2016
9 JUNIE 2016
9 KUNHLANGULANA 2016

No. 1682

PART 2 OF 3

We all have the power to prevent AIDS



Prevention is the cure

**AIDS
HELPLINE**

0800 012 322

DEPARTMENT OF HEALTH

N.B. The Government Printing Works will not be held responsible for the quality of "Hard Copies" or "Electronic Files" submitted for publication purposes

ISSN 1994-4558



9 771994 455008

01682



**transport**

Department:
Transport
Province of KwaZulu-Natal

GAZETTE

LGKZNG22-2016-
MAY

REGION: ALL

- | | |
|-------------|--|
| 12.6 | <p>"ROUTE 6. "</p> <p>ESIKHAWINI (PORT DUNFORD) TO EMPANGENI</p> <p>Depart Esikhawini Rank to Port Dunford, along D537 to kwaMoli tea room and turn back along D537, turn left into D1597, straight to Masongo X Roads, turn left into Mlebe Mpuma, right into Meloni (P106), carry straight down the B10 (P106), past Madlankal, turn left into R34 (John Ross Parkway), turn left into Tanner Road, offloading at Kentucky, Post Office, Emric Motors, left into B-Rank, back into Main Road, left and right into Grantam Highway, turn right into Maxwell Street, then left into Lot 63 Taxi Rank Empangni, and return along the same route</p> |
|-------------|--|



transport

Department:
Transport
Province of KwaZulu-Natal

GAZETTE

LGKZNG22-2016-
MAY

REGION: ALL

1) Application Number: APP0048003	2) Gazette Number: LGKZNG22-2016-MAY
3) Applicant: TV NGUBANE ID NO. 6508250796089 Association: BERGVILLE TAXI ASSOCIATION	4) Applicant Address: P.O BOX 397 BERGVILLE KWAZULU-NATAL 2250
5) Existing Licence Holder: TD NGUBANE ID NO. 6006075370081	6) Existing Licence Holder Address: PO BOX 397 BERGVILLE KWAZULU-NATAL 3350
7) Type of application: DECEASED TRANSFER	8) Operating Licence Number: LKNKZN017937
9) Vehicle Type: NOT AVAILABLE	10) 1 x 15 (SEATED) + 0 (STANDING)
11) Region: UTHUKELA	
12.1	Route 5 - EMMAUSE TO BERGVILLE From Emmause to Bergville, straight with P394, turn left to P10-2, turn left to P11-1, turn right to West Street, turn left to Berville Taxi Rank and return to the same route



transport

Department:
Transport
Province of KwaZulu-Natal

GAZETTE

LGKZNG22-2016-
MAY

REGION: ALL

1) Application Number: APP0048008	2) Gazette Number: LGKZNG22-2016-MAY
3) Applicant: JC SANGWENI ID NO. 5901070589084 Association: NONGOMA TAXI ASSOCIATION	4) Applicant Address: P. O. BOX 1851 NONGOMA 3950
5) Existing Licence Holder: SA SANGWENI ID NO. 5605225391086	6) Existing Licence Holder Address: P.O. BOX 1851 NONGOMA 3950
7) Type of application: DECEASED TRANSFER AND NEW OPERATING LICENCE	8) Operating Licence Number: LKNKZN0120191
9) Vehicle Type: MINIBUS	10) 1 x 13 (SEATED) + 0 (STANDING)
11) Region: ZULULAND	
12.1	<p>ROUTE 1 NONGOMA TAXI ASSOCIATION FROM NONGOMA TO DURBAN</p> <p>From an approved Nongoma Taxi Rank, turn right to Nongoma Main Road into R66, proceed along R66 and pass Ulundi and Melmoth (No drop or pick up will be made). Proceed into R34 and pass Ndundulu and turn right into R66 and pass Eshowe. From Eshowe town turn left to Total Garage (which is refreshment area. No drop or picks up will be made). Proceed along R66 and pass Gingindlovu (No drop or pick up will be made), and proceed to Dokodweni N2 on-ramp turn right and join N2 Toll Road, pass through Umvoti Plaza and pass Ballito and turn into right into M4 (drop may be made, no pick ups), and proceed along M4 to Durban into Ordinance Road, turn left into Soldiers Way (drop off at the Kings Gate), turn right into Leopold Road reaching Warwick Avenue, turn right and (drop can be made at Market, no pick-ups, no pick-ups. Proceed to Albert Road and turn right to Umngeni Road, and exit left to Osborne Street at the approved Taxi Rank. Off load, load and return along the forward route in reverse.</p> <p>1.1 ALTERNATIVE ROUTE NO.1 From approved Taxi Rank in Nongoma follow route as per no.1 above up to Ballito, proceed along N2 Toll Road through Umvoti Plaza and exit to R102 at the Gateway Mall to Umngeni Road, turn left and drop off at the Durban Station, proceed to Leopold Road and drop off at King's Gate and proceed along as detailed above.</p> <p>1.2 ALTERNATIVE ROUTE NO.2 From approved Taxi Rank in Nongoma, proceed to N2 Toll Road, exiting left into N3. Proceed along N3, exit to M13. Drop-off at Engen Garage, cross over to Warwick Avenue, into Alice Road (drop will be made at Grey Street), proceed to an approved rank at Osborne Street and return along route number 1 above.</p>
12.2	<p>Route 2. FROM NONGOMA TO NEWCASTLE</p> <p>From Nongoma Taxi Rank, turn left into R618, proceed along R618 to Ngome (Drop only), and turn left into R69, and cross over to R33 along Vryheid. Proceed along R33 and Blood River T-junction turn right into R34 proceed along R34 to Utrecht (drop can be made only). proceed along R34 and pass Osizweni and Madadeni (no drop only) and proceed to Newcastle, into Newcastle Taxi Rank. Off load, load and return along the forward route in reverse.</p>
12.3	<p>ROUTE 3. FROM NONGOMA TO VRYHEID</p> <p>From Nongoma Taxi Rank, turn left into R618, proceed along R618 to Ngome (Drop can be made only), proceed along R618 and turn left into R69, proceed along to Vryheid Taxi Rank. Offload, load and return along forward route in reverse.</p>



transport

Department:
Transport
Province of KwaZulu-Natal

GAZETTE

LGKZNG22-2016-
MAY

REGION: ALL

12.4	<p>ROUTE 4 FROM NONGOMA TO PONGOLA</p> <p>From Nongoma Taxi Rank, turn right into R66, proceed along R66 and pass Mahlangasi (drop can be made), and proceed to Magudu along R66, at the T junction turn left along N2 Road, entering town, and turn right to the approved Taxi Rank in Pongola. Off-load, load and return along forward route in reverse.</p>
12.5	<p>ROUTE 5. FROM NONGOMA TO MKHUZE</p> <p>From Nongoma Taxi Rank, turn left to Main Road and proceed to the junction and take right along R618 at Siphambanweni, turn left along P234, and pass Ekuthokozeni (pick-ups is made subject to condition 5 below), proceed along P234 (Bhanganomona pick-ups is made subject to condition 5 below) to N2 and cross over to N2 to Mkhuze Main Road and turn left to approved taxi rank at Mkhuze. Offload and load return along the forward route in reverse.</p>
12.6	<p>Route 6. FROM NONGOMA TO EMPANGENI</p> <p>From Nongoma Taxi Rank turn left to the Main Road at the junction turn right along R618, and pass along Buxeden and Hlabisa (no pick and drop made), proceed to Matubatuba, at the N2 junction, turn right into N2 and proceed to Richards Bay (drop is made, no pick ups). Proceed along R34 to Empangeni and drop off only passengers at 'B' Rank and proceed to 'A' Rank. Off-load, load and return along the forward route in reverse.</p> <p>6.1.ALTERNATIVE ROUTE</p> <p>From Nongoma Taxi Rank, turn right along R66 and pass Ulundi (No pick or drop) and proceed to Melmoth along R66 and drop will be made only. Proceed along R34 to Ndundulu (drop only), and proceed along R34 to Empangeni. Offload and load at Empangeni 'A' Rank and return along the forward route in reverse.</p>
12.7	<p>ROUTE 7. FROM NONGOMA TO JOHANNESBURG</p> <p>From Nongoma approved Taxi Rank, turn left at junction, turn right into R618, proceed along R618 into R69. Proceed along R69 and pass Vryheid and cross over into R33, at Blood Rivier T junction turn right into R34, and pass Utrecht and Newcastle (No pick up or drop will be made). At Newcastle turn right into N11. Proceed along N11 to Volkrust (refreshment point) (No pick up pick), turn left into R23 and proceed to Standerton, Heidenlberg and Balfour (drop can be made, no picks ups), and proceed into N3 subway and turn right into N3. Proceed along N3 to Johannesburg, and pass Boksburg, Vosloorus (no pick or drop) and turn left into M2. Proceed along M2 and turn left into Rissik Street, into Wolmarans Street, turn right into Wanderes Street and turn left into an approved Taxi Rank. Offload and load and return along the forward route in reverse.</p>
12.8	<p>ROUTE 8. FROM NONGOMA TO MFOLOZI</p> <p>From approved Taxi Rank in Nongoma, turn right into R66, proceed along R66 and pass Holinyoka (dropping only), turn left to L428 to Ezimpisini Area (dropping only) and return to R66, proceeding along R66 to Denge Area (drop only), turn right into D1819 to Kwa-Minya Area, into R618, turn right to Nongoma town 2 into R66 and proceed to Kwa-Gomondo Area, turn left along D1818 and proceed to KwaMpunza Area and return to R66. Proceed along R66 to Esigangeni Area and turn right into D1821 to Phangode and return to R66. Proceed along R66 to Mfemfeni Area, turn left into P703 to Matheni Area and Ukhukho and return to R66. Proceed along R66 to Kwa-Musi Area and to Mfolozi approved Taxi Rank and return along the forward route in reverse.</p>



transport

Department:
Transport
Province of KwaZulu-Natal

GAZETTE

LGKZNG22-2016-
MAY

REGION: ALL

12.9	<p>ROUTE 9. FROM NONGOMA TO MAPHOPHOMA</p> <p>From approve Taxi Rank in Nongoma , turn left into Main Road, into Esikhaleni Areas turn left into D1810 to Maphophoma. Turn left into D1855 to Ekuvukeni Area and return back into D1810. Proceed along D1810 and turn right into D1853 to Sheleza and pass Mpumalanga Area and return back into D1810. Proceed along D1810 and turn left into D1903 to Dabhazi Area and return back into D1810. Proceed along D1810 and pass Hlabanyathi Area , into R618 and pass Hlabisa and proceed to Maphophoma approved Taxi Rank. Offload, load and return along the forward route in reverse.</p>
12.10	<p>ROUTE 10. FROM NONGOMA TO BUXEDEN</p> <p>From approved Taxi Rank in Nongoma, into R618, at Esiphambanweni turn right into D1801 to Esikhokhwaneni, turn right into R618. At Odushwini Area turn right into D1856 to Esidinsini and pass Njampela Area into D1810, turn right into R66 into Nongoma Main Road.</p> <p>10.1 ALTERNATIVE ROUTE From approved Taxi Rank in Nongoma up to R618 proceed to Dushwini, turn left into D1857 to Dongothuli Area, and return back to R618 and proceed to Esinkonkonko Area, turn left into D2032 to Mthwadlana Area and return back into R618 to Buxeden Taxi Rank. Offload, load and return along the forward route in reverse.</p>
12.11	<p>ROUTE 11. FROM NONGOMA TO USUTHU</p> <p>From approved Taxi Rank in Nongoma turn left into R66, at Esigangeni Area turn right to D1821 to Phangode, turn right into D1820 to Usuthu approved Taxi Rank. Offload, load and return along the forward route in reverse.</p>



transport

Department:
Transport
Province of KwaZulu-Natal

GAZETTE

LGKZNG22-2016-
MAY

REGION: ALL

- | | |
|-------|---|
| 12.12 | <p>ROUTE 00
CONDITIONS/RESTRICTIONS</p> <ol style="list-style-type: none"> 1. Passengers may be picked up and/or set down only at designated Taxi Rank or Taxi Stop, which shall exclude Bus Stops. 2. On the inbound trip to Durban, Vosloorus, Newcastle, Ladysmith, Empangeni, Mandini and Ulundi, no passengers may be picked up enroute from leaving the magisterial of Nongoma until reaching the destination rank. 3. On the return trip to Nongoma, no passengers may be set down until reaching the Magisterial District of Nongoma. 4. Entry or ranking on private property is not permitted without permission of the Landlord, a copy of which must be supplied to the Board before issue operating licence. 5. Without having entered into an agreement with other operators on a common route, as contemplated by section 88 (2) (B) of Act 22 of 2000, the picking up or setting down of passengers on such route is not permitted. A copy of such agreement must be supplied to the Board. 6. At ranks, whether on -street or off-street, only the taxis that can be accommodated in the demarcated area may occupy the rank, excess vehicles must hold elsewhere at designated holding areas. 7. Rank permits or letters of authority must be produced in respect of all ranks in municipal arrears, in particular major towns and cities. 8. The allocation of any route or portion of a route is subject to the condition that it has been approved and allocated in good faith and that such route will be invalid should it transpire that the route or portion thereof will, or has caused conflict due to it having been approved based on incorrect or false information supplied to the Board or as a result of an error. In such instance the operating licence must be returned to the Board for correction. 9. The vehicle must be covered by motor vehicle insurance as well as personal liability insurance. |
|-------|---|



transport

Department:
Transport
Province of KwaZulu-Natal

GAZETTE

LGKZNG22-2016-
MAY

REGION: ALL

1) Application Number: APP0048017	2) Gazette Number: LGKZNG22-2016-MAY
3) Applicant: CM WANDA ID NO. 6308035836080 Association: MLABA & MKHIZWANE TAXI ASSOCIATION	4) Applicant Address: P.O. BOX 476 CATO-RIDGE KWAZULU-NATAL 3680
5) Existing Licence Holder: NOT APPLICABLE ID NO. NOT APPLICABLE	6) Existing Licence Holder Address: NOT APPLICABLE
7) Type of application: NEW OPERATING LICENCE	8) Operating Licence Number: NOT AVAILABLE
9) Vehicle Type: MINIBUS	10) 1 x 11 (SEATED) + 0 (STANDING)
11) Region: DURBAN WEST	
12.1	TAXI RANK to PINETOWN FROM TAXI RANK ON D1002, TURN RIGHT D1002 BECOMING D1004, TURN LEFT R103 PASS BOTHAS HILL, HILLCREST, TURN LEFT M13, PASS GILLITS, MAYTIME STORES, FIELDS HILL, TURN LEFT OLD MAIN ROAD, TURN RIGHT ANDERSON ROAD, TURN LEFT STANFIELD LANE TURN HILL STREET TAXI RANK AND RETURN TO NO. 9 ON THE SAME ROUTE.
12.2	TAXI RANK – PINETOWN FROM TAXI RANK ON D1002, TURN LEFT D1002, TURN LEFT P423, TURN LEFT EDDY HAGEN DRIVE, TURN AROUND AT CATO RIDGE ABATTOIR, PROCEED ON EDDY HAGEN DRIVE, TURN LEFT P1-3 TURN RIGHT P245, TURN RIGHT P385, TURN LEFT N3, TURN LEFT OLD MAIN ROAD, TURN RIGHT ANDERSON ROAD, TURN LEFT STANFIELD LANE, TURN RIGHT HILL STREET TAXI RANK AND RETURN TO NO. 9 ON THE SAME ROUTE.



transport

Department:
Transport
Province of KwaZulu-Natal

GAZETTE

LGKZNG22-2016-
MAY

REGION: ALL

1) Application Number: APP0048024	2) Gazette Number: LGKZNG22-2016-MAY
3) Applicant: MS MAPHUMULO ID NO. 6310175702080 Association: FREDVILLE TAXI OWNERS ASSOCIATION	4) Applicant Address: PO BOX246 FREDVILLE 3670
5) Existing Licence Holder: XB XABA ID NO. 6909055591081	6) Existing Licence Holder Address: PO BOX 624 HAMMERSDALE HAMMERSDALE KWA-ZULU NATAL 3670
7) Type of application: NORMAL TRANSFER	8) Operating Licence Number: LKNKZN017769
9) Vehicle Type: NOT AVAILABLE	10) 1 x 15 (SEATED) + 0 (STANDING)
11) Region: DURBAN WEST	
12.1	<p>APPROVED ROUTES FREDVILLE TAXI ASSOCIATION ROUTE 1 1. FREDVILLE INCHANGA TO CATO RIDGE ABATTOIR From Fredville Taxi Rank turn right into P1-3/R103 turn right into P423/ Eddie Hagan Drive toward Cato Ridge Abattoir and rank at the Abattoir, return along the same route to Fredville in reverse.</p>
12.2	<p>ROUTE 2 1. FREDVILLE INCHANGA TO PIETERMARITZBURG From Fredville Taxi Rank, turn right into P1-3 / R103 pass Radnor Caltex Filling Station, Cato Ridge dropping passengers, right into N3, right into P418, right into P1-3, turn around at Camperdown Magistrate Court proceed along P1, rejoin N3 at Umlaas Road towards Pietermaritzburg. From the N3 turn left into Old Greytown Road/ Church Street, right into East Street, left into Pietermaritz Street, right into Pine Street, right into Berg Street and proceed to the Taxi Rank at corner of Berg and Retief Street and return into and along Berg Street, right into East Street, left into Old Greytown Road, right into on – ramp into and along the N3 towards Camperdown and follow the forward route in reverse to Fredville.</p>
12.3	<p>ROUTE 3 3. FREDVILLE INCHANGA TO HAMMARSDALE From Fredville Taxi Rank, turn right into P1-3, turn left into P245, turn right into P385, proceed along P385 towards Hammarsdale, turn left into Kelly Road and rank Outside Bee Gee and return along the same route to Fredville in reverse.</p>
12.4	<p>ROUTE 4 4. FREDVILLE INCHANGA TO HILLCREST 4.1.From Fredville Taxi Rank, turn right into P1-3m, left into P245, left into N3, left into M13, Left into Kassier Road dropping passengers, right into Old Main Road (R103) towards Hillcrest, left into Inanda Road (M33), Right into Hillcrest Taxi Rank and return along the same route to Fredville in reverse. 4.2 From Fredville Taxi Rank, turn left into P1-3 proceed along P1-3/ R103 towards Hillcrest pass Drummond, Botha's Hill dropping passengers left into Inanda Road, right into Hillcrest Taxi Rank and return along the same route to Fredville in reverse.</p>
12.5	<p>ROUTE 5 5.FREDVILLE INCHANGA TO PINETOWN From Fredville Taxi Rank, turn right into P1-3, turn left into P245, left into N3, left into M13, pass Emberton Gillits, Maytime Stores, Kloof dropping passengers pass Fields Hill left into Old Main Road, right into Anderson Road into Anderson Road Taxi Rank and return along the same route to Fredville in reverse.</p>

**transport**

Department:
Transport
Province of KwaZulu-Natal

GAZETTE

LGKZNG22-2016-
MAY

REGION: ALL

12.6**ROUTE 6****6. FREDVILLE INCHANGA TO DURBAN**

From Fredville Taxi Rank, turn right into P1-3, turn left into P 245 left into N3 and proceed along N3 towards Durban, pass Marianhill Toll Plaza, left into Berea Road North, dropping passengers, becoming old Dutch Road, right into Market Road right into Service Road behind English Market, join University Avenue, right into Lancers Road, left into Wills Road and rank at approved ranks for which rank permits have been issued (500/289, 600/609) and return from Wills Road, left into Lancers Road, left into Warwick Avenue, left into Cannongate Road, right to join N3 and drive back as per the forward route in reverse



transport

Department:
Transport
Province of KwaZulu-Natal

GAZETTE

LGKZNG22-2016-
MAY

REGION: ALL

1) Application Number: APP0048032	2) Gazette Number: LGKZNG22-2016-MAY
3) Applicant: GF SITHOLE ID NO. 6102030691081 Association: RICHMOND TAXI OWNERS ASSOCIATIONS	4) Applicant Address: PO BOX 1016 RICHMOND KWA ZULU NATAL 3780
5) Existing Licence Holder: NOT APPLICABLE ID NO. NOT APPLICABLE	6) Existing Licence Holder Address: NOT APPLICABLE
7) Type of application: NEW OPERATING LICENCE	8) Operating Licence Number: LKNKZN0129318
9) Vehicle Type: MINIBUS	10) 1 x 15 (SEATED) + 0 (STANDING)
11) Region: UMGUNGUNDLOVU	
12.1	<p>Route 2</p> <p>Masangazane to Richmond</p> <p>INBOUND (FORWARD) From (Origin): Masangazane – P121/D388 (KPX0025) Route: Passing: P121, Shepstone To (Destination): Richmond Rank No.1-off Shepstone Street (KPX0023)</p> <p>OUTBOUND (RETURN) From (Origin): Richmond Rank No.1-off Shepstone Street (KPX0023) Route: Passing: Shepstone, P121 To (Destination): Masangazane – P121/D388 (KPX0025)</p>
12.2	<p>Route 5</p> <p>Gengeshe to Richmond</p> <p>INBOUND - FORWARD From (Origin) Gengeshe Route - Passing: D684, P121,MR5,Shepstone Street To (Destination): Richmond Rank No.1 Shepstone Street (KPX0024)</p> <p>OUTBOUND - RETURN From (Origin):Richmond Rank No.1 Shepstone Street (KPX0024) Route - Passing: Sheptsone Street, MR5, P121,D684 To (Destination): Gengeshe</p>
12.3	<p>Route 7</p> <p>Ndalenl to Richmond</p> <p>INBOUND - FORWARD From (Origin): Ndalenl Route - Passing: D1229, Shepstone Street To (Destination): Richmond Rank NO. 1-Shepstone Street (KPX0024)</p> <p>OUTBOUND - RETURN From (Origin): Richmond Rank No. 1-Shepstone Street (KPX0024) Route - Passing: Shepstone Street, D1229 To (Destination): Ndalenl</p>



transport

Department:
Transport
Province of KwaZulu-Natal

GAZETTE

LGKZNG22-2016-
MAY

REGION: ALL

12.4	<p>ROUTE 9</p> <p>Simozomeni to Richmond</p> <p>INBOUND - FORWARD</p> <p>From (Origin): Simozomeni Route - Passing: D1230, D1229, Shepstone Street To (Destination): Richmond Rank No.1-Shepstone Street (KPX0024)</p> <p>OUTBOUND - RETURN</p> <p>From (Origin) : Richmond Rank No.1-Shepstone Street (KPX0024) Route - Passing: Shepstone Street, D1229,d1231, D1230 To (Destination): Simozomeni</p>
12.5	<p>ROUTE 11</p> <p>RICHMOND TO IXOPO</p> <p>INBOUND(FORWARD)</p> <p>From:(Origin): Richmond Rank No2-Nelson(KPX0023) Route:Via: Nelson,Chilley,Shepstone,MR5 To(Destination):Ixopo</p> <p>OUTBOUND (RETURN)</p> <p>From (Origin):Ixopo Route:Via: MR5,Shepstone,Chilley,Nelson To(Destination):Richmond RAnk No.Nelson(KPX0023)</p>



transport

Department:
Transport
Province of KwaZulu-Natal

GAZETTE

LGKZNG22-2016-
MAY

REGION: ALL

1) Application Number: APP0048033	2) Gazette Number: LGKZNG22-2016-MAY
3) Applicant: NF SHANGASE ID NO. 5708240418080 Association: THUTHUKANI TAXI ASSOCIATION (HARDING)	4) Applicant Address: P.O BOX 620 HARDING 4680
5) Existing Licence Holder: NOT APPLICABLE ID NO. NOT APPLICABLE	6) Existing Licence Holder Address: NOT APPLICABLE
7) Type of application: NEW OPERATING LICENCE	8) Operating Licence Number: NOT AVAILABLE
9) Vehicle Type: NOT AVAILABLE	10) 1 x 0 (SEATED) + 0 (STANDING)
11) Region: UGU-OGWINI	
12.1	<p>ROUTE 1. HARDING TAXI RANK TO DURBAN Approved Taxi Rank in Harding, turn left to Field Street upon reaching the intersection, turn left into Livingstone Street until approaching Livingstone / Hawkins Street intersection, turn right into Hawkins Street leading to N2. Proceed along N2 and turn to the right (East) proceed and turn left into Joyner Road, turn left into Prospecton Road, turn right to Wilcox Road, turn right to Old Main Road (Te Huis), turn right to Mobeni Road join Himalayas Road (Pendlebury Road), to rank 59A (offload & load), (Swinton Road), proceed to N2 until you join Smith Street, Warwick Avenue, Old Dutch Road, Centenary until you join Smith Street, Warwick Avenue, Old Dutch Road, Centenary until you reach Rank B. Offload, load and return along the forward route in reverse.</p>
12.2	<p>ROUTE 2. HARDING TAXI RANK TO PORT SHEPSTONE Upon leaving Harding Taxi Rank, turn left to Field Street upon reaching the intersection, turn left into Livingstone Street until approaching the Livingstone / Hawkins Street intersection, and turn right into Hawkins Street leading to N2. Proceed along N2, turn to the right (East) and proceed to approved Taxi Rank in Port Shepstone. Offload, load and return along the forward route in reverse.</p>
12.3	<p>ROUTE 3. HARDING TAXI RANK TO IZINGOLWENI From approved Taxi Rank in Harding, turn left into Field Street upon reaching the intersection you turn left into Livingstone Street until you approach the Livingstone / Hawkins Street intersection; turn right into Hawkins Street leading to N2. Proceed along N2 and turn to the right (East) proceed until you turn to the right into approved Taxi Rank in Izingolweni. Offload, load and return along the forward route in reverse.</p>
12.4	<p>ROUTE 4. HARDING TAXI RANK TO PIETERMARITZBURG Upon leaving Harding Taxi Rank, turn left to Field Street, upon reaching the intersection, turn left into Livingstone Street until approaching the Livingstone / Hawkins Street intersection, and turn right into Hawkins Street leading to N2. At N2, turn to the left (West) proceed until turning right to R56. Proceed along R56 and pass Umzimkulu, Ixopo, Richmond, and at Pietermaritzburg either turn left into College Road or turn left into Commercial Road until joining Longmarket Street into approved Taxi Rank in Pietermaritzburg. Offload, load and return along the forward route in reverse. NB: Only drop off at Mzimkhulu, Ixopo and Richmond</p>
12.5	<p>ROUTE 5. HARDING TAXI RANK TO KOKSTAD From Approved Taxi Rank in Harding turn left into Field Street upon reaching the intersection, turn left into Livingstone Street until you approach the Livingstone / Hawkins Street intersection turn right into Hawkins Street leading to N2. Proceed along N2 and turn left (West) join R56 and proceed into approved Taxi Rank in Kokstad Taxi Rank. Offload, load and return along the forward route in reverse.</p>



transport

Department:
Transport
Province of KwaZulu-Natal

GAZETTE

LGKZNG22-2016-
MAY

REGION: ALL

12.6	<p>ROUTE 18. HARDING TO BIZANA</p> <p>From approved Taxi Rank Harding proceed along Hawkins Street into N2, proceed until you join Gundrft/Bizana, and turn left into R56 to approved Taxi Rank in Bizana in the Eastern Cape. Offload, load and return along the forward route forward route in reverse.</p>
12.7	<p>ROUTE 19 HARDING TO FLAGSTAFF</p> <p>From approved Taxi Rank in Harding proceed along Hawkins Street into N2, proceed towards Kokstad then turn left into N2 towards Umtata, turn left into R61 (Phakade) proceed into approved Taxi Rank in Flagstaff. Offload, load and return along the forward route in reverse. Alternatively turn at Magusheni (R61) towards Bizana, turn left and join Harding Road at the Nomlacu turn off proceed to Harding.</p>
12.8	<p>ROUTE 20. HARDING TO LUSIKISIKI</p> <p>From approved Taxi Rank in Harding proceed along Hawkins Street into N2, proceed and pass Kokstad and turn left towards Umtata and turn left into R61 (Phakade) proceed and turn right at Magusheni and proceed to Flagstaff (drop off), proceed along R61 to Lusikisiki Taxi Rank. Offload, load and return along the forward route in reverse. Alternatively turn at Magusheni (R61) towards Bizana, turn left and join Harding Road at the Nomlacu turn off and proceed to Harding.</p>
12.9	<p>CONDITIONS/RESTRICTIONS</p> <ol style="list-style-type: none"> 1.Passengers may be picked up and/or set down only at designated Taxi Rank or Taxi Stop, which shall exclude Bus Stops. 2.On the inbound trip to Durban, Pietermaritzburg, Izingolweni, Kokstad, Umzimkhulu, Bizana, Flagstaff, Lusikisiki, Johannesburg, and Welkom, no passengers may be picked up enroute from leaving the magisterial of Harding until reaching the destination rank. 3.On the return trip to Harding, no passengers may be set down until reaching the Magisterial District of Harding. 4.Entry or ranking on private property is not permitted without permission of the Landlord, a copy of which must be supplied to the Board before issue operating license. 5.Without having entered into an agreement with other operators on a common route, as contemplated by section 88 (2) (B) of Act 22 of 2000, the picking up or setting down of passengers on such route is not permitted. A copy of such agreement must be supplied to the Board. 6.At ranks, whether on -street or off-street, only the taxis that can be accommodated in the demarcated area may occupy the rank, excess vehicles must hold elsewhere at designated holding areas. 7.Rank permits or letters of authority must be produced in respect of all ranks in municipal arrears, in particular major towns and cities. 8.The allocation of any route or portion of a route is subject to the condition that it has been approved and allocated in good faith and that such route will be invalid should it transpire that the route or portion thereof will, or has caused conflict due to it having been approved based on incorrect or false information supplied to the Board or as a result of an error. In such instance the operating license must be returned to the Board for correction. 9.The vehicle must be covered by motor vehicle insurance as well as personal liability insurance. <p>NB: In terms of the routes registered by the above mentioned taxi association only twenty-four routes were registered. They have submitted twenty-five (25) detailed routes of which three (30 of them are not registered, namely Harding to Matatiele, Harding to Ebashweni, Harding to Calrtonville.</p>



transport

Department:
Transport
Province of KwaZulu-Natal

GAZETTE

LGKZNG22-2016-
MAY

REGION: ALL

1) Application Number: APP0048050	2) Gazette Number: LGKZNG22-2016-MAY
3) Applicant: FS MBEJE ID NO. 6403285570081 Association: SWAYIMANA TAXI ASSOCIATION	4) Applicant Address: 2833 DROMO RD MAYVILLE, DURBAN KWAZULU NATAL 4091
5) Existing Licence Holder: NOT APPLICABLE ID NO. NOT APPLICABLE	6) Existing Licence Holder Address: NOT APPLICABLE
7) Type of application: NEW OPERATING LICENCE	8) Operating Licence Number: LKNKZN0130923
9) Vehicle Type: MINIBUS	10) 1 x 14 (SEATED) + 0 (STANDING)
11) Region: UMGUNGUNDLOVU	
12.1	<p>SWAYIMANE TAXI ASSOCIATION</p> <p>APPROVED ROUTES</p> <p>Route 1:-</p> <p>SWAYIMANE TO PIETERMARITZBURG</p> <p>Outbound route:-</p> <p>From approved taxi rank at Swayimane into P423, left into R614, left into R33 into Greytown Rd, into Church Street, turn right into Retief St, right into Berg St to Church St Rank No.5.</p> <p>Inbound route:-</p> <p>From Church St Rank No 5 into East St, into Church St, into Greytown Rd, into R33 right into R614 into P423 to approved taxi rank at Swayimane.</p>
12.2	<p>Route 2:-</p> <p>SWAYIMANE TO DURBAN VIA HAMMERSDALE AND PINETOWN</p> <p>Outbound Route:-</p> <p>From approved taxi rank at Swayimane, left into P423 left into Nagel Dam Rd (MR1-3), right into R 103 into Kelly Rd to approved taxi rank at Hammarsdale drop off passengers. NO PICKING UP AT HAMMERSDALE.. Return to R 103 right onto N3, left at M13 take Pinetown / Westmead off ramp, left into Old Main Rd, right into Moodie St, right into Hill St, left into Link Rd to approved taxi rank at Pinetown. Drop off only NO PICKING UP AT PINETOWN. Into Chapel St, right into Crompton St, left into M13, into N3, left into M4, right into Market Rd, right into University Ave, right into Lancers Rd to approved rank in Durban, Lancers Rd Rank.</p> <p>Inbound Route:-</p> <p>From Lancers Rd Rank Durban, left into Warwick Ave, left onto N3 northbound, take Cato Ridge off ramp, right into R 103, left into Nagel Dam Rd, right into P423 to approved taxi rank in Swayimane. Drop off on roads D1017, D457, D 1019 and D1013 in Swayimane permitted.</p> <p>Alternative inbound route:-</p> <p>From Lancers Rd Rank Durban, left into Warwick Ave into N3 northbound, take off ramp at Greytown Rd Pietermaritzburg into R33 right into R614 right into Windyhill Rd left into D599 to approved taxi rank at Swayimane.</p>



transport

Department:
Transport
Province of KwaZulu-Natal

GAZETTE

LGKZNG22-2016-
MAY

REGION: ALL

12.3	<p>Route 3:-</p> <p>WARTBURG TO DALTON</p> <p>Outbound route:-</p> <p>From approved taxi rank in Wartburg into Mill Rd, right into R 614, left into D681 into Noodsburg Rd left into Dalton to approved taxi rank at Dalton.</p> <p>Inbound route:-</p> <p>From approved taxi rank at Dalton, into Noodsburg Rd into D681 into R614 into Mill Rd to approved taxi rank at Wartburg.</p>
12.4	<p>Route 4:-</p> <p>WARTBURG TO GREYTOWN</p> <p>Outbound route:-</p> <p>From approved taxi rank in Wartburg into Mill Rd, right into R614, right into Noodsburg Rd, left into Khamanzi Rd, right into R33, right onto Sergeant St, to approved taxi rank in Greytown.</p> <p>Inbound route:-</p> <p>From approved taxi rank in Greytown, into Sergeant St into R 33 into Khamanzi Rd, into Noodsburg Rd, into D681, into R614, into Mill Rd to approved taxi rank in Wartburg.</p>
12.5	<p>Route 5:-</p> <p>WARTBURG TO NEW HANOVER</p> <p>Outbound route:-</p> <p>From approved taxi rank at Wartburg into Mill Rd, left into R 614, right into Schroeder's Rd, left into R 33 left to approved taxi rank at New Hanover.</p> <p>Inbound route:-</p> <p>From approved taxi rank at New Hanover into R 33 into Schroeder Rd into R 614, into Mill Rd to approved taxi rank at Wartburg.</p>

**transport**

Department:
Transport
Province of KwaZulu-Natal

GAZETTE

LGKZNG22-2016-
MAY

REGION: ALL

12.6

Route 6:-

WARTBURG TO PIETERMARITZBURG

Outbound route:-

From approved taxi rank at Wartburg into Mill Rd, left into R614, left into R33 into Old Greytown Rd, into Church St, left into Market St Rank drop off at Market Rank, left into Long Market St, left into Retief St, right into Berg St to Church St Rank No 5 below East St.

Inbound route:-

From Church St Rank no 5 into East St, into Church St, into Greytown Rd, into R33 right into R614 to approved taxi rank at Wartburg.



transport

Department:
Transport
Province of KwaZulu-Natal

GAZETTE

LGKZNG22-2016-
MAY

REGION: ALL

1) Application Number: APP0048052	2) Gazette Number: LGKZNG22-2016-MAY
3) Applicant: AK PAKADE ID NO. 5011190615080 Association: CLERMONT AND KWADABEKA TAXI OWNERS ASS.	4) Applicant Address: 09 CROTON PLACE WYEBANK, PINETOWN KWA ZULU NATAL 3610
5) Existing Licence Holder: DS PAKADE ID NO. 5010015649084	6) Existing Licence Holder Address: P.O. BOX 255 CLERNAVILLE PINETOWN KWA-ZULU NATAL 3602
7) Type of application: DECEASED TRANSFER	8) Operating Licence Number: LKNKZN0119555
9) Vehicle Type: NOT AVAILABLE	10) 1 x 15 (SEATED) + 0 (STANDING)
11) Region: DURBAN WEST	
12.1	<p>Route 2 A Kwa-Dabeka A to Durban From Kwa-dabeka A Taxi Rank, passing KK Hostel turn left into North Road, turn right into 3rd Avenue join Dinkelman Road, joining Otto Volek Road,join Stapleton Road, join M13, join N3 turn right into Western Freeway, turn right into Grey Street turn left into West Street, turn left into Aliwal Street, turn left into Pine Street, turn right into Russel Street, turn left into Leopold Street, to City market, University Avenue turn right into Rank No. 231 Warwick Avenue and return with Warwick Avenue turn left into Cannongate Road along N3 off ramp and using the same route in the opposite direction and proceed to Kwa-Dabeka "A" Taxi Rank.</p>
12.2	<p>Route 8 A Clermont to Durban and return From Clermont Taxi Rank turn right into Clermont Road, join Posselt Road,turn left into Otto Volek Road Join Stapleton Road, turn right into M13 join N3,Western Free Way, turn right into Grey Street,turn left into West Street,turn left into Aliwal Street,turn left into Pine Street,turn right into Russel Street, turn left into Leopold Street, join Market Street,University Avenue turn right into Rank No.231 Warwick Avenue and return with Warwick Avenue,turn left into Cannongate Road onto N3 off Ramp and use same route to Clermont Taxi Rank.</p>
12.3	<p>Route 9 A Clermont to Pinetown and return From Clermont Taxi Rank turn right into Clermont Road join Posselt Road join Shepstone Road,turn right into Crompton Street,turn right into Union Lane, turn left into Glenugie Road join Moodie Street,turn right into Hill Street into Hill Street Taxi Rank ans return with Hill Street turn left into Moodie Street join Glenugie Road,turn right into Lauth Street,turn left into Crompton Street,turn left into shepstone Road join Posselt Road join Clermont Road turn right into North Road to Clermont Taxi Rank</p>
12.4	<p>Route 10 A (i)Clermont to Westmead and return From Clermont Taxi Rank turn into Clermont Road join Posselt Road join Shepstone Road,turn right into Crompton Street,turn right into Laught Street,turn left into Glenugie Road,turn left into Old Main Road,join Richmond Road,turn right into Trafford Road join Goodwood Road,turn left into Mahogany Road a to a designated Taxi Stop and return along the same route to Clermont Taxi Rank. (ii) Clermont to Westmead/Metrofile and Return From Clermont Taxi Rank turn right into Clermont Road join Posselt Road join Shepstone Road,turn right into Crompton Street, turn right into Lauth Street,turn left into Glenugie Road,turn right into Old Main Road join Richmond Road,turn right into Trafford Road join Hillclimb Road to Monza to a designated Taxi Stop and return to Clermont Taxi Rank along the same route. (iii) Clermont to Westmead/bakery and return From Clermont Taxi Rank turn right into Clermont Road join Posselt Road Shepstone Road,turn right into Crompton Street,turn right into Lauth Street,turn left into Glenugie Road turn right into Old Main Road join Richmond Road,turn right into Alexander Road,turn left to Malcolm Road,turn right into Circuit Road,turn right into Clark Road,turn left into Alexander Road to a designated Taxi Stop and return along the same route to Clermont Taxi Rank.</p>



transport

Department:
Transport
Province of KwaZulu-Natal

GAZETTE

LGKZNG22-2016-
MAY

REGION: ALL

12.5	<p>Route 0</p> <p>CONDITIONS GENERAL CONDITIONS APPLICABLE TO ALL ROUTES:</p> <p>1).PASSENGERS MAY BE PICKED UP AND/OR SET DOWN ONLY AT DESIGNATED TAXI RANKS OR TAXI STOPS,WHICH SHALL EXCLUDE BUS STOPS.</p> <p>2)ON THE INBOUND TRIP TO DURBAN,NO PASSENGERS MAY BE PICKED UPEN ROUTE FROM ENTERING THE N3,UNTIL REACHING UNIVERSITY AVENUE TAXI RANK NO.231</p> <p>3)ON THE TRIP TO MOLWENI WYEBANK,NO PASSENGERS MAY BE SET DOWN UNTIL REACHING M13.</p> <p>4)ENTRY OR RANKING ON PRIVATE PROPERTY IS NOT PERMITTED WITHOUT THE WRITTEN PERMISSION OF THE LANDLORD,A COPY OF WHICH MUST BE SUPPLIED TO THE BOARD.</p> <p>5)WITHOUT HAVING ENTERED INTO AN AGREEMENT WITH OTHER OPERATORS ON A COMMON ROUTE,AS CONTEMPLATED BY SECTION 88(2) OF ACT 2000,THE PICKING UP OR SETTING OF PASSENGERS ON SUCH AGREEMENT MUST BE SUPPLIED TO THE BOARD.</p> <p>6)AT RANKS,WHETHER ON-STREET OR OFF-STREET,ONLY THE TAXIS THAT CAN BE ACCOMADATED IN THE DEMARCATED AREA MAY OCCUPY THE RANK. EXCESS VEHICLES MUST HOLD ELSEWHERE.</p> <p>7)RANK PERMITS OR LETTERS OF AUTHORITY MUST BE PRODUCED IN RESPECT OF ALL RANKS IN MUNICIPAL AREAS, IN PARTICULAR MAJOR TOWNS AND CITIES AND IN PARTICULAR INTER-PROVINCIAL DESTINATIONS.</p> <p>8)THE ALLOCATION OF ANY ROUTE OR PORTION OF ROUTE IS SUBJECT TO THE CONDITION THAT IT HAS BEEN APPROVED AND ALLOCATED IN GOOD FAITH AND THAT SUCH ROUTE WILL BE INVALID SHOULD IT TRANSPIRE THAT THE ROUTE OR PORTION THERE OF WILL,OR HAS CAUSED CONFLICT DUE TO IT HAVING BEEN APPROVED BASED ON INCORRECT OR FALSE INFORMATION SUPPLIED TO THE BOARD OR AS RESULT OF AN ERROR.IN SUCH INSTANCE THE OPERATING LICENCE MUST BE RETURNED TO THE BOARD FOR CORRECTION.</p> <p>9)THE VEHICLE MUST BE COVERED BY MOTOR VEHICLE INSURANCE AS WELL AS PERSONAL LIABILITY INSURANCE.</p>
12.6	<p>ROUTE 0</p> <p>CHARTER SERVICE</p> <p>FROM CLERMONT TAXI RANK WITHIN THE PROVINCE OF KZN ONLY.NO PICKING OR SETTING DOWN OF PASSENGERS EN ROUTE</p>
12.7	<p>ROUTE 1A</p> <p>KWA-DABEKA A TO PINETOWN AND RETURN</p> <p>From Kwa- Dabeka A Taxi Rank, passing KK Hostel turn left into North Road, turn left into 3rd Avenue, joining Dinkelman Road, turn right into Shepstone road, turn right into Crompton Street, turn right into Union Lane, Turn left into Glenugie Road joining Moodie Street, turn left into Hill Street, into Hill Street Taxi Rank and return with Hill Street, turn left into Moodie Street join Glenugie Road turn right into Lauth Street, turn left into Crompton Street, turn left into Shepstone Road turn right into Dinkelman road turn left into North Road, and proceed to Kwa-Dabeka "A" Taxi Rank</p>
12.8	<p>ROUTE 3 A</p> <p>KWA-DABEKA D TO PINETOWN</p> <p>From Kwa Dabeka, D Taxi Rank, passing Kwa- Dabeka Clinic turn right into North Road, turn right into 3rd avenue join Dinkelman Road, turn right into Shepstone Road, turn right into Crompton Street, turn right into Union Lane, turn left into Glenugie Road join Moodie Street, turn right into Hill Street, into Hill Taxi Rank and return with Hill Street, turn left into Moodie Street join Glenugie road, turn right into Lauth Street, turn left into Crompton Street, turn left into Shepstone Road, Turn right into Dinkelman road, turn left into 1st avenue, left into North Road and proceed to Kwa Dabeka "D" Taxi Rank.</p>
12.9	<p>ROUTE 4 A</p> <p>KWA-DABEKA D TO DURBAN AND RETURN</p> <p>From Kwa Dabeka D Taxi Rang, passing Kwa-Dabeka clinic turn right into North Road, turn right into 3rd Avenue, join Dinkleman Road, join Otto Volek Road, join Stapleton Road, turn left to M13, join N3, Western Free Way, turn right into Grey Street, turn left into West Street, turn left into Aliwal Street, turn left into Pine Street, turn right into Russel Street, turn left into Leopold Street, turn right into City Market, University Avenue, turn right into Rank No. 231 Warwick Avenue and return with Warwick Avenue, turn left into Cannongate Road along N3 Off Ramp and using the same route in the opposite direction and proceed to Kwa Dabeka "D" Taxi Rank.</p>



transport

Department:
Transport
Province of KwaZulu-Natal

GAZETTE

LGKZNG22-2016-
MAY

REGION: ALL

12.10	<p>ROUTE 5A KK HOSTEL TO DURBAN AND RETURN From KK Taxi Rank turn left into North Road, turn right into 12th Street join Dinkelman road join Otto Volek road, join Stapleton Road, turn right into M13 join N3, turn right into Western Freeway, turn right into Grey Street, turn left into West Street, turn left into Ailwal Street, turn left into Pine Street, turn right into Russel Street, turn left into Leopold Street, to City Market, University Avenue, turn right into Rank No. 231/ Warwick Avenue and return with Warwick Avenue turning left into Cannongate Road along N3 Off Ramp and using the same route proceeding to KK Hostel Taxi Rank</p>
12.11	<p>ROUTE 6 A KK HOSTEL TO PINETOWN From KK Rank turn left into North Road, turn right into 12th Street, join Dinkelman road, turn right into Shepstone Road, turn right into Crompton Street, turn right into Union Lane, turn left into Glenugie road, join Moodie Street, turn left into Hill Street into Hill Street Taxi Rank and return with Hill Street, turn left into Moodie Street, join Glenugie road, turn right into Lauth Street, turn left into Crompton Street, turn left into Shepstone Road, turn right into Dinkelman road, turn right into 1st Avenue, turn left into North Road, turn right into and into KK Taxi Rank.</p>
12.12	<p>ROUTE 7 A (i) KK HOSTEL TO WESTMEAD/ MOTALA FARM AND RETURN From KK Taxi Rank turn left into North Road, turn right into 12th Street, join Dinkelman Road, turn right into Shepstone Road, turn left into Crompton Street, turn right into Lauth Street, turn left into Glenugie Road, turn right into Old Main Road, Richmond Road, turn right into Trafford Street, join Goodwood Road, turn left into Mahogany road to a designated taxi stop and return along the same route to KK Taxi Rank.</p> <p>(ii) KK TO WESTMEAD/ METROFILE AND RETURN From KK Taxi Rank turn left into North Road, turn right into 12th Street join Dinkelman Road, turn right into Shepstone Road, turn right into Crompton Street, turn right into Laught Street, turn left into Glenugie Road, turn right into Old Main Road, Richmond Road, turn right into Trafford Street join Hillclimb Road, to Monza Road to a designated taxi stop, and return along the same route to KK Taxi Rank.</p> <p>(iii) KK TO WESTMEAD/BAKERY AND RETURN From KK Taxi Rank turn left into North Road, turn right into 3rd Avenue join Dinkelman Road, turn right into Shepstone Road, turn right into Crompton Street, turn right into Laught Road, turn left into Glenugie Road, turn right into Old Main Road, Richmond Road, turn right into Alexander Road, turn left into Malcom Road, turn right into Circuit Road, turn right into Clark Road, turn left unto Alexander Road to a designated taxi stop, and return along the same route to KK Taxi Rank.</p>



transport

Department:
Transport
Province of KwaZulu-Natal

GAZETTE

LGKZNG22-2016-
MAY

REGION: ALL

1) Application Number: APP0048053	2) Gazette Number: LGKZNG22-2016-MAY
3) Applicant: AK PAKADE ID NO. 5011190615080 Association: CLERMONT AND KWADABEKA TAXI OWNERS ASS.	4) Applicant Address: 09 BROTON PLACE WYEBANK, PINETOWN KWA ZULU NATAL 3610
5) Existing Licence Holder: DS PAKADE ID NO. 5010015649084	6) Existing Licence Holder Address: P.O. BOX 255 CLERNAVILLE PINETOWN KWA-ZULU NATAL 3602
7) Type of application: DECEASED TRANSFER	8) Operating Licence Number: LKNKZN018650
9) Vehicle Type: NOT AVAILABLE	10) 1 x 15 (SEATED) + 0 (STANDING)
11) Region: DURBAN WEST	
12.1	Route 1 B Kwa-Dabeka A to Pinetown and return From Kwa-Dabeka A Taxi Rank, passing KK Hostel turn left into North Road, turn left into 3rd Avenue, joining Dinkelman Road, turn right into Shepstone Road, turn right into Crompton Street, turn right into Union Lane, turn left into Glenugie Road joining Moodie Street, turn left into Hill Street, into Hill Street Taxi Rank and return with Hill Street, turn left into Moodie Street join Street join Glenugie Road turn right into Lauth Street, turn left into Crompton Street, turn left into Shepstone Road turn right into Dinkelman Road turn left into North Road, and proceed to Kwa-Dabeka "A" Taxi Rank.
12.2	Route 2 B Kwa-Dabeka A to Durban and return From Kwa-dabeka A Taxi Rank, passing KK Hostel turn left into North Road, turn right into 3rd Avenue join Dinkelman Road, joining Otto Volek Road, join Stapleton Road, join M13, join N3 turn right into Western Freeway, turn right into Grey Street turn left into West Street, turn left into Aliwal Street, turn left into Pine Street, turn right into Russel Street, turn left into Leopold Street, to City market, University Avenue turn right into Rank No. 231 Warwick Avenue and return with Warwick Avenue turn left into Cannongate Road along N3 off ramp and using the same route in the opposite direction and proceed to Kwa-Dabeka "A" Taxi Rank.
12.3	Route 2 A Kwa-Dabeka A to Durban From Kwa-dabeka A Taxi Rank, passing KK Hostel turn left into North Road, turn right into 3rd Avenue join Dinkelman Road, joining Otto Volek Road, join Stapleton Road, join M13, join N3 turn right into Western Freeway, turn right into Grey Street turn left into West Street, turn left into Aliwal Street, turn left into Pine Street, turn right into Russel Street, turn left into Leopold Street, to City market, University Avenue turn right into Rank No. 231 Warwick Avenue and return with Warwick Avenue turn left into Cannongate Road along N3 off ramp and using the same route in the opposite direction and proceed to Kwa-Dabeka "A" Taxi Rank.
12.4	Route 3 B Kwa-Dabeka D to Pinetown and return From Kwa-dabeka D Taxi rank. passing Kwa-Dabeka Clinic turn right into North Road, turn right into 3rd Avenue join Dinkelman Road, turn right into Shepstone Road, turn right Crompton Street, turn right into Union Lane, turn left into Glenugie Road join Moodie Street, turn right into Hill Street, into Hill Taxi Rank and return with Hill Street, turn left into Moodie Street join Glenugie Road, turn right into Lauth Street, turn left into Crompton Street, turn left into Shepstone Road, turn right into Dinkelman Road, turn left into 1st Avenue left into North Road and proceed to Kwa-Dabeka "D" Taxi Rank.
12.5	Route 4 B Kwa-Dabeka D to Durban and return From Kwa-Dabeka D Taxi Rank, passing Kwa-Dabeka Clinic turn right into North Road turn right into 3rd Avenue join Dinkelman Road, join Otto Volek Road join Stapleton Road, turn left to M13 join Western Free Way, turn right into Grey Street turn left into West Street turn left into Aliwal Street turn left into Pine Street, turn right into Russel Street turn left into Leopold Street turn right into City Market University Avenue turn right into Rank No.231 Warwick Avenue and return with Warwick Avenue turn left into Cannongate Road along N3 off ramp and using the same route in the opposite direction and proceed to Kwa-Dabeka "D" Taxi Rank.



transport

Department:
Transport
Province of KwaZulu-Natal

GAZETTE

LGKZNG22-2016-
MAY

REGION: ALL

12.6	<p>Route 5 B KK Hostel to Durban From KK Taxi Rank turn left into North Road turn right into 12th Street join Dinkelman Road Otto Volek Road join Stapleton Road turn right into M13 join N3 turn right into Western Freeway, turn right into Grey Street turn left into West Street turn left into Ailway Street turn left into Pine Street, turn right into Russel Street, turn left into Leopold Street, to City Market, University Avenue turn right into Rank No.231/ Warwick Avenue and return and return with Warwick Avenue turning left into Cannongate Road along N3 off ramp and using the same route proceeding to KK Hostel Taxi Rank.</p>
12.7	<p>Route 6 B KK Hostel to Pinetown From KK Rank turn left into North Road turn right into 12th Street join Dinkelman Road turn right into Shepstone Road turn right into Crompton Street turn right into Union lane turn left into Glenugie Road join Moodie Street turn left into Hill Street into Hill Street Taxi Rank and return with Hill Street turn left into Moodie Street join Glenugie Road turn right into Lauth Street turn left into Crompton Street turn left into Shepstone Road turn right into Dinkelman Road turn right into 1st Avenue turn left into North Road turn right into and into KK Taxi Rank.</p>
12.8	<p>Route 7 B KK Hostel to Westmead / Motaala Farm From KK Taxi Rank turn left into North Road, turn right into 12th Street, join Dinkelman Road turn right into Shepstone Road turn left into Crompton Street turn right into Lauth Street turn left into Glenugie Road turn right into Old Main Road, Richmond Road turn right into Trafford Street join Goodwood Road turn left into Mahogany Road to a Designated Taxi Stop and return along the same route to KK Taxi Rank. (11) KK to Westmead / Metrofile From KK Taxi Rank turn left into North Road turn right into 12th Street join Dinkelman Road turn right into Shepstone Road turn right into Crompton Street turn right into Laught Street turn left into Glenugie Road turn right into Old main Road Richmond Road turn right into Trafford Street join Hillclimb Road to Monza Road to a designated Taxi Stop and return along the same route to KK Taxi Rank. (11)KK to Westmead / Bakery From KK Taxi Rank turn left into North Road, turn right into 3rd Avenue join Dinkelman Road turn right into Shepstone Road turn right into Crompton Street turn right into Laught Road, turn left into Glenugie road, turn right into Old main Road Richmond Road turn right into Alexandre Road, turn left into Malcom Road turn right into Circuit Road turn right into Clark Road turn left into Alexander Road to a designated taxi stop and return along the same route to KK Taxi Rank.</p>
12.9	<p>Route 8 B Clermont to Durban and return From Clermont Taxi Rank turn right into Clermont Road turn left into Otto Volek Road join Stapleton Road, turn right into M13 join N3, Western Free Way turn right into Grey Street turn left into West Street turn left into Aliwal Street turn left into Pine Street, turn right into Russel Street, turn left into Leopold, join Market Street, University Avenue turn right into Rank No. 231 Warwick Avenue and return with Warwick Avenue turn left into Cannongate Road into N3 off ramp and use same route to Clermont Taxi Rank.</p>
12.10	<p>Route 9 B Clermont to Pinetown and return From Clermont Taxi Rank turn right into Clermont Road join Posselt road join Shepstone Road, turn right into Crompton Street, turn right into Union lane, turn left into Glenugie Road join Moodie, turn right into Hill Street into Hill Street Taxi Rank and return with Hill Street turn left into Moodie Street join Glenugie Road turn right into Laught Street, turn left into Crompton Street, turn left into Shepstone Road join Polsselt Road Clermont Road join Clermont Road turn right into North to Clermont Taxi Rank.</p>
12.11	<p>Route 10 B Clermont to Westmead and return From Clermont Taxi Rank turn right into Clermont Road join Posselt Road Shepstone road, turn right into Crompton Street turn right into Laught Street turn left into Glenugie Road, turn left into Old Main Road, join Richmond Road, turn right into Trafford road join Goodwood Road, turn left into Mahogany Road to a designated Taxi Stop and return along the same route to Clermont Taxi Rank. (ii)Clermont to Westmead/Metrofile and return From Clermont Taxi Rank turn right into Clermont Road join Posselt Road join Shepstone Road turn right into Crompton Street turn right into Laught Street turn left into Glenugie Road turn right into Old Main Road join Richmond Road turn right into Trafford Road join Hillclimb Road to Monza Road to a designated Taxi Stop and return to Clermont Taxi Rank along the same route. (iii) Clermont to Westmead/Bakery and return From Clermont Taxi Rank turn right into Clermont Road join Posselt Road join Shepstone Road turn right into Crompton Street turn right into Laught Street turn left into Glenugie Road turn right into Old Main Road join Richmond Road turn right into Alexander Road turn left to Malcolm Road turn right into Circuit Road turn right into Clark Road turn left into Alexander Road to a designated Taxi Stop and return along the same route to Clermont Taxi Rank.</p>



transport

Department:
Transport
Province of KwaZulu-Natal

GAZETTE

LGKZNG22-2016-
MAY

REGION: ALL

12.12	<p>Route 8 A Clermont to Durban and return From Clermont Taxi Rank turn right into Clermont Road, join Posselt Road, turn left into Otto Volek Road Join Stapleton Road, turn right into M13 join N3, Western Free Way, turn right into Grey Street, turn left into West Street, turn left into Aliwal Street, turn left into Pine Street, turn right into Russel Street, turn left into Leopold Street, join Market Street, University Avenue turn right into Rank No.231 Warwick Avenue and return with Warwick Avenue, turn left into Cannongate Road onto N3 off Ramp and use same route to Clermont Taxi Rank.</p>
12.13	<p>Route 9 A Clermont to Pinetown and return From Clermont Taxi Rank turn right into Clermont Road join Posselt Road join Shepstone Road, turn right into Crompton Street, turn right into Union Lane, turn left into Glenugie Road join Moodie Street, turn right into Hill Street into Hill Street Taxi Rank and return with Hill Street turn left into Moodie Street join Glenugie Road, turn right into Lauth Street, turn left into Crompton Street, turn left into shepstone Road join Posselt Road join Clermont Road turn right into North Road to Clermont Taxi Rank</p>
12.14	<p>Route 10 A (i) Clermont to Westmead and return From Clermont Taxi Rank turn right into Clermont Road join Posselt Road join Shepstone Road, turn right into Crompton Street, turn right into Laught Street, turn left into Glenugie Road, turn left into Old Main Road, join Richmond Road, turn right into Trafford Road join Goodwood Road, turn left into Mahogany Road a to a designated Taxi Stop and return along the same route to Clermont Taxi Rank. (ii) Clermont to Westmead/Metrofile and Return From Clermont Taxi Rank turn right into Clermont Road join Posselt Road join Shepstone Road, turn right into Crompton Street, turn right into Lauth Street, turn left into Glenugie Road, turn right into Old Main Road join Richmond Road, turn right into Trafford Road join Hillclimb Road to Monza to a designated Taxi Stop and return to Clermont Taxi Rank along the same route. (iii) Clermont to Westmead/bakery and return From Clermont Taxi Rank turn right into Clermont Road join Posselt Road Shepstone Road, turn right into Crompton Street, turn right into Lauth Street, turn left into Glenugie Road turn right into Old Main Road join Richmond Road, turn right into Alexander Road, turn left to Malcolm Road, turn right into Circuit Road, turn right into Clark Road, turn left into Alexander Road to a designated Taxi Stop and return along the same route to Clermont Taxi Rank.</p>
12.15	<p>Route 0 CONDITIONS GENERAL CONDITIONS APPLICABLE TO ALL ROUTES: 1).PASSENGERS MAY BE PICKED UP AND/OR SET DOWN ONLY AT DESIGNATED TAXI RANKS OR TAXI STOPS, WHICH SHALL EXCLUDE BUS STOPS. 2)ON THE INBOUND TRIP TO DURBAN, NO PASSENGERS MAY BE PICKED UP EN ROUTE FROM ENTERING THE N3, UNTIL REACHING UNIVERSITY AVENUE TAXI RANK NO.231 3)ON THE TRIP TO MOLWENI WYEBANK, NO PASSENGERS MAY BE SET DOWN UNTIL REACHING M13. 4)ENTRY OR RANKING ON PRIVATE PROPERTY IS NOT PERMITTED WITHOUT THE WRITTEN PERMISSION OF THE LANDLORD, A COPY OF WHICH MUST BE SUPPLIED TO THE BOARD. 5)WITHOUT HAVING ENTERED INTO AN AGREEMENT WITH OTHER OPERATORS ON A COMMON ROUTE, AS CONTEMPLATED BY SECTION 88(2) OF ACT 2000, THE PICKING UP OR SETTING OF PASSENGERS ON SUCH AGREEMENT MUST BE SUPPLIED TO THE BOARD. 6)AT RANKS, WHETHER ON-STREET OR OFF-STREET, ONLY THE TAXIS THAT CAN BE ACCOMMODATED IN THE DEMARCATED AREA MAY OCCUPY THE RANK. EXCESS VEHICLES MUST HOLD ELSEWHERE. 7)RANK PERMITS OR LETTERS OF AUTHORITY MUST BE PRODUCED IN RESPECT OF ALL RANKS IN MUNICIPAL AREAS, IN PARTICULAR MAJOR TOWNS AND CITIES AND IN PARTICULAR INTER-PROVINCIAL DESTINATIONS. 8)THE ALLOCATION OF ANY ROUTE OR PORTION OF ROUTE IS SUBJECT TO THE CONDITION THAT IT HAS BEEN APPROVED AND ALLOCATED IN GOOD FAITH AND THAT SUCH ROUTE WILL BE INVALID SHOULD IT TRANSPIRE THAT THE ROUTE OR PORTION THERE OF WILL, OR HAS CAUSED CONFLICT DUE TO IT HAVING BEEN APPROVED BASED ON INCORRECT OR FALSE INFORMATION SUPPLIED TO THE BOARD OR AS RESULT OF AN ERROR. IN SUCH INSTANCE THE OPERATING LICENCE MUST BE RETURNED TO THE BOARD FOR CORRECTION. 9)THE VEHICLE MUST BE COVERED BY MOTOR VEHICLE INSURANCE AS WELL AS PERSONAL LIABILITY INSURANCE.</p>



transport

Department:
Transport
Province of KwaZulu-Natal

GAZETTE

LGKZNG22-2016-
MAY

REGION: ALL

12.16	<p>ROUTE 1A KWA-DABEKA A TO PINETOWN AND RETURN From Kwa- Dabeka A Taxi Rank, passing KK Hostel turn left into North Road, turn left into 3rd Avenue, joining Dinkelman Road, turn right into Shepstone road, turn right into Crompton Street, turn right into Union Lane, Turn left into Glenugie Road joining Moodie Street, turn left into Hill Street, into Hill Street Taxi Rank and return with Hill Street, turn left into Moodie Street join Glenugie Road turn right into Lauth Street, turn left into Crompton Street, turn left into Shepstone Road turn right into Dinkelman road turn left into North Road, and proceed to Kwa-Dabeka "A" Taxi Rank</p>
12.17	<p>ROUTE 3 A KWA-DABEKA D TO PINETOWN From Kwa Dabeka, D Taxi Rank, passing Kwa- Dabeka Clinic turn right into North Road, turn right into 3rd avenue join Dinkelman Road, turn right into Shepstone Road, turn right into Crompton Street, turn right into Union Lane, turn left into Glenugie Road join Moodie Street, turn right into Hill Street, into Hill Taxi Rank and return with Hill Street, turn left into Moodie Street join Glenugie road, turn right into Lauth Street, turn left into Crompton Street, turn left into Shepstone Road, Turn right into Dinkelman road, turn left into 1st avenue, left into North Road and proceed to Kwa Dabeka "D" Taxi Rank.</p>
12.18	<p>ROUTE 4 A KWA-DABEKA D TO DURBAN AND RETURN From Kwa Dabeka D Taxi Rang, passing Kwa-Dabeka clinic turn right into North Road, turn right into 3rd Avenue, join Dinkelman Road, join Otto Volek Road, join Stapleton Road, turn left to M13, join N3, Western Free Way, turn right into Grey Street, turn left into West Street, turn left into Aliwal Street, turn left into Pine Street, turn right into Russel Street, turn left into Leopold Street, turn right into City Market, University Avenue, turn right into Rank No. 231 Warwick Avenue and return with Warwick Avenue, turn left into Cannongate Road along N3 Off Ramp and using the same route in the opposite direction and proceed to Kwa Dabeka "D" Taxi Rank.</p>
12.19	<p>ROUTE 5A KK HOSTEL TO DURBAN AND RETURN From KK Taxi Rank turn left into North Road, turn right into 12th Street join Dinkelman road join Otto Volek road, join Stapleton Road, turn right into M13 join N3, turn right into Western Freeway, turn right into Grey Street, turn left into West Street, turn left into Ailwal Street, turn left into Pine Street, turn right into Russel Street, turn left into Leopold Street, to City Market, University Avenue, turn right into Rank No. 231/ Warwick Avenue and return with Warwick Avenue turning left into Cannongate Road along N3 Off Ramp and using the same route proceeding to KK Hostel Taxi Rank</p>
12.20	<p>ROUTE 6 A KK HOSTEL TO PINETOWN From KK Rank turn left into North Road, turn right into 12th Street, join Dinkelman road, turn right into Shepstone Road, turn right into Crompton Street, turn right into Union Lane, turn left into Glenugie road, join Moodie Street, turn left into Hill Street into Hill Street Taxi Rank and return with Hill Street, turn left into Moodie Street, join Glenugie road, turn right into Lauth Street, turn left into Crompton Street, turn left into Shepstone Road, turn right into Dinkelman road, turn right into 1st Avenue, turn left into North Road, turn right into and into KK Taxi Rank.</p>



transport

Department:
Transport
Province of KwaZulu-Natal

GAZETTE

LGKZNG22-2016-
MAY

REGION: ALL

- | | |
|-------|--|
| 12.21 | <p>ROUTE 7 A</p> <p>(i) KK HOSTEL TO WESTMEAD/ MOTALA FARM AND RETURN
From KK Taxi Rank turn left into North Road, turn right into 12th Street, join Dinkelman Road, turn right into Shepstone Road, turn left into Crompton Street, turn right into Lauth Street, turn left into Glenugie Road, turn right into Old Main Road, Richmond Road, turn right into Trafford Street, join Goodwood Road, turn left into Mahogany road to a designated taxi stop and return along the same route to KK Taxi Rank.</p> <p>(ii) KK TO WESTMEAD/ METROFILE AND RETURN
From KK Taxi Rank turn left into North Road, turn right into 12th Street join Dinkelman Road, turn right into Shepstone Road, turn right into Crompton Street, turn right into Laught Street, turn left into Glenugie Road, turn right into Old Main Road, Richmond Road, turn right into Trafford Street join Hillclimb Road, to Monza Road to a designated taxi stop, and return along the same route to KK Taxi Rank.</p> <p>(iii) KK TO WESTMEAD/BAKERY AND RETURN
From KK Taxi Rank turn left into North Road, turn right into 3rd Avenue join Dinkelman Road, turn right into Shepstone Road, turn right into Crompton Street, turn right into Laught Road, turn left into Glenugie Road, turn right into Old Main Road, Richmond Road, turn right into Alexander Road, turn left into Malcom Road, turn right into Circuit Road, turn right into Clark Road, turn left unto Alexander Road to a designated taxi stop, and return along the same route to KK Taxi Rank.</p> |
|-------|--|



transport

Department:
Transport
Province of KwaZulu-Natal

GAZETTE

LGKZNG22-2016-
MAY

REGION: ALL

1) Application Number: APP0048055	2) Gazette Number: LGKZNG22-2016-MAY
3) Applicant: AK PAKADE ID NO. 5011190615080 Association: CLERMONT AND KWADABEKA TAXI OWNERS ASS.	4) Applicant Address: 09 CROTON PLACE WYEBANK, PINETOWN KWA ZULU NATAL 3610
5) Existing Licence Holder: DS PAKADE ID NO. 5010015649084	6) Existing Licence Holder Address: P.O. BOX 255 CLERNAVILLE PINETOWN KWA-ZULU NATAL 3602
7) Type of application: DECEASED TRANSFER	8) Operating Licence Number: LKNKZN0145032
9) Vehicle Type: NOT AVAILABLE	10) 1 x 14 (SEATED) + 0 (STANDING)
11) Region: DURBAN WEST	
12.1	Route 2 B Kwa-Dabeka A to Durban and return From Kwa-dabeka A Taxi Rank, passing KK Hostel turn left into North Road, turn right into 3rd Avenue join Dinkelman Road, joining Otto Volek Road, join Stapleton Road, join M13, join N3 turn right into Western Freeway, turn right into Grey Street turn left into West Street, turn left into Aliwal Street, turn left into Pine Street, turn right into Russel Street, turn left into Leopold Street, to City market, University Avenue turn right into Rank No. 231 Warwick Avenue and return with Warwick Avenue turn left into Cannongate Road along N3 off ramp and using the same route in the opposite direction and proceed to Kwa-Dabeka "A" Taxi Rank.
12.2	Route 2 A Kwa-Dabeka A to Durban From Kwa-dabeka A Taxi Rank, passing KK Hostel turn left into North Road, turn right into 3rd Avenue join Dinkelman Road, joining Otto Volek Road, join Stapleton Road, join M13, join N3 turn right into Western Freeway, turn right into Grey Street turn left into West Street, turn left into Aliwal Street, turn left into Pine Street, turn right into Russel Street, turn left into Leopold Street, to City market, University Avenue turn right into Rank No. 231 Warwick Avenue and return with Warwick Avenue turn left into Cannongate Road along N3 off ramp and using the same route in the opposite direction and proceed to Kwa-Dabeka "A" Taxi Rank.
12.3	Route 3 B Kwa-Dabeka D to Pinetown and return From Kwa-dabeka D Taxi rank. passing Kwa-Dabeka Clinic turn right into North Road, turn right into 3rd Avenue join Dinkelman Road, turn right into Shepstone Road, turn right into Crompton Street, turn right into Union Lane, turn left into Glenugie Road join Moodie Street, turn right into Hill Street, into Hill Taxi Rank and return with Hill Street, turn left into Moodie Street join Glenugie Road, turn right into Lauth Street, turn left into Crompton Street, turn left into Shepstone Road, turn right into Dinkelman Road, turn left into 1st Avenue left into North Road and proceed to Kwa-Dabeka "D" Taxi Rank.
12.4	Route 1 B Kwa-Dabeka A to Pinetown and return From Kwa-Dabeka A Taxi Rank, passing KK Hostel turn left into North Road, turn left into 3rd Avenue, joining Dinkelman Road, turn right into Shepstone Road, turn right into Crompton Street, turn right into Union Lane, turn left into Glenugie Road joining Moodie Street, turn left into Hill Street, into Hill Street Taxi Rank and return with Hill Street, turn left into Moodie Street join Street join Glenugie Road turn right into Lauth Street, turn left into Crompton Street, turn left into Shepstone Road turn right into Dinkelman Road turn left into North Road, and proceed to Kwa-Dabeka "A" Taxi Rank.
12.5	Route 4 B Kwa-Dabeka D to Durban and return From Kwa-Dabeka D Taxi Rank, passing Kwa-Dabeka Clinic turn right into North Road turn right into 3rd Avenue join Dinkelman Road, join Otto Volek Road join Stapleton Road, turn left to M13 join Western Free Way, turn right into Grey Street turn left into West Street turn left into Aliwal Street turn left into Pine Street, turn right into Russel Street turn left into Leopold Street turn right into City Market University Avenue turn right into Rank No.231 Warwick Avenue and return with Warwick Avenue turn left into Cannongate Road along N3 off ramp and using the same route in the opposite direction and proceed to Kwa-Dabeka "D" Taxi Rank.



transport

Department:
Transport
Province of KwaZulu-Natal

GAZETTE

LGKZNG22-2016-
MAY

REGION: ALL

12.6	<p>Route 5 B KK Hostel to Durban From KK Taxi Rank turn left into North Road turn right into 12th Street join Dinkelman Road Otto Volek Road join Stapleton Road turn right into M13 join N3 turn right into Western Freeway, turn right into Grey Street turn left into West Street turn left into Ailway Street turn left into Pine Street, turn right into Russel Street, turn left into Leopold Street, to City Market, University Avenue turn right into Rank No.231/ Warwick Avenue and return and return with Warwick Avenue turning left into Cannongate Road along N3 off ramp and using the same route proceeding to KK Hostel Taxi Rank.</p>
12.7	<p>Route 6 B KK Hostel to Pinetown From KK Rank turn left into North Road turn right into 12th Street join Dinkelman Road turn right into Shepstone Road turn right into Crompton Street turn right into Union lane turn left into Glenugie Road join Moodie Street turn left into Hill Street into Hill Street Taxi Rank and return with Hill Street turn left into Moodie Street join Glenugie Road turn right into Lauth Street turn left into Crompton Street turn left into Shepstone Road turn right into Dinkelman Road turn right into 1st Avenue turn left into North Road turn right into and into KK Taxi Rank.</p>
12.8	<p>Route 7 B KK Hostel to Westmead / Motaala Farm From KK Taxi Rank turn left into North Road, turn right into 12th Street, join Dinkelman Road turn right into Shepstone Road turn left into Crompton Street turn right into Lauth Street turn left into Glenugie Road turn right into Old Main Road, Richmond Road turn right into Trafford Street join Goodwood Road turn left into Mahogany Road to a Designated Taxi Stop and return along the same route to KK Taxi Rank. (11) KK to Westmead / Metrofile From KK Taxi Rank turn left into North Road turn right into 12th Street join Dinkelman Road turn right into Shepstone Road turn right into Crompton Street turn right into Laught Street turn left into Glenugie Road turn right into Old main Road Richmond Road turn right into Trafford Street join Hillclimb Road to Monza Road to a designated Taxi Stop and return along the same route to KK Taxi Rank. (11) KK to Westmead / Bakery From KK Taxi Rank turn left into North Road, turn right into 3rd Avenue join Dinkelman Road turn right into Shepstone Road turn right into Crompton Street turn right into Laught Road, turn left into Glenugie road, turn right into Old main Road Richmond Road turn right into Alexandre Road, turn left into Malcom Road turn right into Circuit Road turn right into Clark Road turn left into Alexander Road to a designated taxi stop and return along the same route to KK Taxi Rank.</p>
12.9	<p>Route 8 B Clermont to Durban and return From Clermont Taxi Rank turn right into Clermont Road turn left into Otto Volek Road join Stapleton Road, turn right into M13 join N3, Western Free Way turn right into Grey Street turn left into West Street turn left into Aliwal Street turn left into Pine Street, turn right into Russel Street, turn left into Leopold, join Market Street, University Avenue turn right into Rank No. 231 Warwick Avenue and return with Warwick Avenue turn left into Cannongate Road into N3 off ramp and use same route to Clermont Taxi Rank.</p>
12.10	<p>Route 9 B Clermont to Pinetown and return From Clermont Taxi Rank turn right into Clermont Road join Posselt road join Shepstone Road, turn right into Crompton Street, turn right into Union lane, turn left into Glenugie Road join Moodie, turn right into Hill Street into Hill Street Taxi Rank and return with Hill Street turn left into Moodie Street join Glenugie Road turn right into Laught Street, turn left into Crompton Street, turn left into Shepstone Road join Polsselt Road Clermont Road join Clermont Road turn right into North to Clermont Taxi Rank.</p>
12.11	<p>Route 10 B Clermont to Westmead and return From Clermont Taxi Rank turn right into Clermont Road join Posselt Road Shepstone road, turn right into Crompton Street turn right into Laught Street turn left into Glenugie Road, turn left into Old Main Road, join Richmond Road, turn right into Trafford road join Goodwood Road, turn left into Mahogany Road to a designated Taxi Stop and return along the same route to Clermont Taxi Rank. (ii) Clermont to Westmead/Metrofile and return From Clermont Taxi Rank turn right into Clermont Road join Posselt Road join Shepstone Road turn right into Crompton Street turn right into Laught Street turn left into Glenugie Road turn right into Old Main Road join Richmond Road turn right into Trafford Road join Hillclimb Road to Monza Road to a designated Taxi Stop and return to Clermont Taxi Rank along the same route. (iii) Clermont to Westmead/Bakery and return From Clermont Taxi Rank turn right into Clermont Road join Posselt Road join Shepstone Road turn right into Crompton Street turn right into Laught Street turn left into Glenugie Road turn right into Old Main Road join Richmond Road turn right into Alexandre Road turn left to Malcolm Road turn right into Circuit Road turn right into Clark Road turn left into Alexander Road to a designated Taxi Stop and return along the same route to Clermont Taxi Rank.</p>



transport

Department:
Transport
Province of KwaZulu-Natal

GAZETTE

LGKZNG22-2016-
MAY

REGION: ALL

12.12	<p>Route 8 A Clermont to Durban and return From Clermont Taxi Rank turn right into Clermont Road, join Posselt Road, turn left into Otto Volek Road Join Stapleton Road, turn right into M13 join N3, Western Free Way, turn right into Grey Street, turn left into West Street, turn left into Aliwal Street, turn left into Pine Street, turn right into Russel Street, turn left into Leopold Street, join Market Street, University Avenue turn right into Rank No.231 Warwick Avenue and return with Warwick Avenue, turn left into Cannongate Road onto N3 off Ramp and use same route to Clermont Taxi Rank.</p>
12.13	<p>Route 9 A Clermont to Pinetown and return From Clermont Taxi Rank turn right into Clermont Road join Posselt Road join Shepstone Road, turn right into Crompton Street, turn right into Union Lane, turn left into Glenugie Road join Moodie Street, turn right into Hill Street into Hill Street Taxi Rank and return with Hill Street turn left into Moodie Street join Glenugie Road, turn right into Lauth Street, turn left into Crompton Street, turn left into shepstone Road join Posselt Road join Clermont Road turn right into North Road to Clermont Taxi Rank</p>
12.14	<p>Route 10 A (i) Clermont to Westmead and return From Clermont Taxi Rank turn into Clermont Road join Posselt Road join Shepstone Road, turn right into Crompton Street, turn right into Laught Street, turn left into Glenugie Road, turn left into Old Main Road, join Richmond Road, turn right into Trafford Road join Goodwood Road, turn left into Mahogany Road to a designated Taxi Stop and return along the same route to Clermont Taxi Rank. (ii) Clermont to Westmead/Metrofile and Return From Clermont Taxi Rank turn right into Clermont Road join Posselt Road join Shepstone Road, turn right into Crompton Street, turn right into Lauth Street, turn left into Glenugie Road, turn right into Old Main Road join Richmond Road, turn right into Trafford Road join Hillclimb Road to Monza to a designated Taxi Stop and return to Clermont Taxi Rank along the same route. (iii) Clermont to Westmead/bakery and return From Clermont Taxi Rank turn right into Clermont Road join Posselt Road Shepstone Road, turn right into Crompton Street, turn right into Lauth Street, turn left into Glenugie Road turn right into Old Main Road join Richmond Road, turn right into Alexander Road, turn left to Malcolm Road, turn right into Circuit Road, turn right into Clark Road, turn left into Alexander Road to a designated Taxi Stop and return along the same route to Clermont Taxi Rank.</p>
12.15	<p>Route 0 CONDITIONS GENERAL CONDITIONS APPLICABLE TO ALL ROUTES: 1) PASSENGERS MAY BE PICKED UP AND/OR SET DOWN ONLY AT DESIGNATED TAXI RANKS OR TAXI STOPS, WHICH SHALL EXCLUDE BUS STOPS. 2) ON THE INBOUND TRIP TO DURBAN, NO PASSENGERS MAY BE PICKED UP EN ROUTE FROM ENTERING THE N3, UNTIL REACHING UNIVERSITY AVENUE TAXI RANK NO.231 3) ON THE TRIP TO MOLWENI WYEBANK, NO PASSENGERS MAY BE SET DOWN UNTIL REACHING M13. 4) ENTRY OR RANKING ON PRIVATE PROPERTY IS NOT PERMITTED WITHOUT THE WRITTEN PERMISSION OF THE LANDLORD, A COPY OF WHICH MUST BE SUPPLIED TO THE BOARD. 5) WITHOUT HAVING ENTERED INTO AN AGREEMENT WITH OTHER OPERATORS ON A COMMON ROUTE, AS CONTEMPLATED BY SECTION 88(2) OF ACT 2000, THE PICKING UP OR SETTING OF PASSENGERS ON SUCH AGREEMENT MUST BE SUPPLIED TO THE BOARD. 6) AT RANKS, WHETHER ON-STREET OR OFF-STREET, ONLY THE TAXIS THAT CAN BE ACCOMMODATED IN THE DEMARCATED AREA MAY OCCUPY THE RANK. EXCESS VEHICLES MUST HOLD ELSEWHERE. 7) RANK PERMITS OR LETTERS OF AUTHORITY MUST BE PRODUCED IN RESPECT OF ALL RANKS IN MUNICIPAL AREAS, IN PARTICULAR MAJOR TOWNS AND CITIES AND IN PARTICULAR INTER-PROVINCIAL DESTINATIONS. 8) THE ALLOCATION OF ANY ROUTE OR PORTION OF ROUTE IS SUBJECT TO THE CONDITION THAT IT HAS BEEN APPROVED AND ALLOCATED IN GOOD FAITH AND THAT SUCH ROUTE WILL BE INVALID SHOULD IT TRANSPIRE THAT THE ROUTE OR PORTION THERE OF WILL, OR HAS CAUSED CONFLICT DUE TO IT HAVING BEEN APPROVED BASED ON INCORRECT OR FALSE INFORMATION SUPPLIED TO THE BOARD OR AS RESULT OF AN ERROR. IN SUCH INSTANCE THE OPERATING LICENCE MUST BE RETURNED TO THE BOARD FOR CORRECTION. 9) THE VEHICLE MUST BE COVERED BY MOTOR VEHICLE INSURANCE AS WELL AS PERSONAL LIABILITY INSURANCE.</p>



transport

Department:
Transport
Province of KwaZulu-Natal

GAZETTE

LGKZNG22-2016-
MAY

REGION: ALL

12.16	<p>ROUTE 1A KWA-DABEKA A TO PINETOWN AND RETURN From Kwa- Dabeka A Taxi Rank, passing KK Hostel turn left into North Road, turn left into 3rd Avenue, joining Dinkelman Road, turn right into Shepstone road, turn right into Crompton Street, turn right into Union Lane, Turn left into Glenugie Road joining Moodie Street, turn left into Hill Street, into Hill Street Taxi Rank and return with Hill Street, turn left into Moodie Street join Glenugie Road turn right into Lauth Street, turn left into Crompton Street, turn left into Shepstone Road turn right into Dinkelman road turn left into North Road, and proceed to Kwa-Dabeka "A" Taxi Rank</p>
12.17	<p>ROUTE 3 A KWA-DABEKA D TO PINETOWN From Kwa Dabeka, D Taxi Rank, passing Kwa- Dabeka Clinic turn right into North Road, turn right into 3rd avenue join Dinkelman Road, turn right into Shepstone Road, turn right into Crompton Street, turn right into Union Lane, turn left into Glenugie Road join Moodie Street, turn right into Hill Street, into Hill Taxi Rank and return with Hill Street, turn left into Moodie Street join Glenugie road, turn right into Lauth Street, turn left into Crompton Street, turn left into Shepstone Road, Turn right into Dinkelman road, turn left into 1st avenue, left into North Road and proceed to Kwa Dabeka "D" Taxi Rank.</p>
12.18	<p>ROUTE 4 A KWA-DABEKA D TO DURBAN AND RETURN From Kwa Dabeka D Taxi Rang, passing Kwa-Dabeka clinic turn right into North Road, turn right into 3rd Avenue, join Dinkelman Road, join Otto Volek Road, join Stapleton Road, turn left to M13, join N3, Western Free Way, turn right into Grey Street, turn left into West Street, turn left into Aliwal Street, turn left into Pine Street, turn right into Russel Street, turn left into Leopold Street, turn right into City Market, University Avenue, turn right into Rank No. 231 Warwick Avenue and return with Warwick Avenue, turn left into Cannongate Road along N3 Off Ramp and using the same route in the opposite direction and proceed to Kwa Dabeka "D" Taxi Rank.</p>
12.19	<p>ROUTE 5A KK HOSTEL TO DURBAN AND RETURN From KK Taxi Rank turn left into North Road, turn right into 12th Street join Dinkelman road join Otto Volek road, join Stapleton Road, turn right into M13 join N3, turn right into Western Freeway, turn right into Grey Street, turn left into West Street, turn left into Ailwal Street, turn left into Pine Street, turn right into Russel Street, turn left into Leopold Street, to City Market, University Avenue, turn right into Rank No. 231/ Warwick Avenue and return with Warwick Avenue turning left into Cannongate Road along N3 Off Ramp and using the same route proceeding to KK Hostel Taxi Rank</p>
12.20	<p>ROUTE 6 A KK HOSTEL TO PINETOWN From KK Rank turn left into North Road, turn right into 12th Street, join Dinkelman road, turn right into Shepstone Road, turn right into Crompton Street, turn right into Union Lane, turn left into Glenugie road, join Moodie Street, turn left into Hill Street into Hill Street Taxi Rank and return with Hill Street, turn left into Moodie Street, join Glenugie road, turn right into Lauth Street, turn left into Crompton Street, turn left into Shepstone Road, turn right into Dinkelman road, turn right into 1st Avenue, turn left into North Road, turn right into and into KK Taxi Rank.</p>



transport

Department:
Transport
Province of KwaZulu-Natal

GAZETTE

LGKZNG22-2016-
MAY

REGION: ALL

12.21	<p>ROUTE 7 A</p> <p>(i) KK HOSTEL TO WESTMEAD/ MOTALA FARM AND RETURN From KK Taxi Rank turn left into North Road, turn right into 12th Street, join Dinkelman Road, turn right into Shepstone Road, turn left into Crompton Street, turn right into Lauth Street, turn left into Glenugie Road, turn right into Old Main Road, Richmond Road, turn right into Trafford Street, join Goodwood Road, turn left into Mahogany road to a designated taxi stop and return along the same route to KK Taxi Rank.</p> <p>(ii) KK TO WESTMEAD/ METROFILE AND RETURN From KK Taxi Rank turn left into North Road, turn right into 12th Street join Dinkelman Road, turn right into Shepstone Road, turn right into Crompton Street, turn right into Laught Street, turn left into Glenugie Road, turn right into Old Main Road, Richmond Road, turn right into Trafford Street join Hillclimb Road, to Monza Road to a designated taxi stop, and return along the same route to KK Taxi Rank.</p> <p>(iii) KK TO WESTMEAD/BAKERY AND RETURN From KK Taxi Rank turn left into North Road, turn right into 3rd Avenue join Dinkelman Road, turn right into Shepstone Road, turn right into Crompton Street, turn right into Laught Road, turn left into Glenugie Road, turn right into Old Main Road, Richmond Road, turn right into Alexander Road, turn left into Malcom Road, turn right into Circuit Road, turn right into Clark Road, turn left unto Alexander Road to a designated taxi stop, and return along the same route to KK Taxi Rank.</p>
12.22	<p>ROUTE 11.B</p> <p>DURBAN TO PINETOWN AND RETURN From Rank No. 231 taking Cannongate Road Off-Ramp, join N3, to join M13 to join Underwood Road turn into Caversham turn left into Railway Street turn left into Hill Street and into Hill Street Taxi Rank and return along the same route in reverse</p>
12.23	<p>ROUTE 12B</p> <p>DURBAN TO WESTVILLE PRISON AND RETURN University Avenue Taxi Rank into Warwick Avenue, left into Cannongate Road, into Western Freeway (N3) left into Off- Ramp to Spine Road along Spine Road, right into Spine Road Ext. Leading to the Westville Prison . From Westville Prison turn left into Spine Road, turn to N3, join Western Free Way, turn right to Market Street, University Avenue turn right to Rank No.231 Warwick Avenue.</p> <p>No Picking up or setting down of passengers at Pavilion Shopping Centre or along Spine Road</p> <p>SPECIFIC CONDITIONS APPLICABLE TO ROUTE 12</p> <p>THAT ROUTE 12 BE ALLOCATED ONLY TO THOSE MEMBERS WHO HAVE APPLIED FOR IT AS CONSIDERED BY THE BOARD ON 20/11/2003 LIMITED TO 20 VEHICLES ONLY</p>



transport

Department:
Transport
Province of KwaZulu-Natal

GAZETTE

LGKZNG22-2016-
MAY

REGION: ALL

1) Application Number: APP0048057	2) Gazette Number: LGKZNG22-2016-MAY
3) Applicant: AK PAKADE ID NO. 5011190615080 Association: CLERMONT AND KWADABEKA TAXI OWNERS ASS.	4) Applicant Address: 09 CROTON PLACE WYEBANK, PINETOWN KWA ZULU NATAL 3610
5) Existing Licence Holder: DS PAKADE ID NO. 5010015649084	6) Existing Licence Holder Address: P.O. BOX 255 CLERNAVILLE PINETOWN KWA-ZULU NATAL 3602
7) Type of application: DECEASED TRANSFER	8) Operating Licence Number: LKNKZN0131604
9) Vehicle Type: NOT AVAILABLE	10) 1 x 13 (SEATED) + 0 (STANDING)
11) Region: DURBAN WEST	
12.1	<p>Route 2 A Kwa-Dabeka A to Durban From Kwa-dabeka A Taxi Rank, passing KK Hostel turn left into North Road, turn right into 3rd Avenue join Dinkelman Road, joining Otto Volek Road, join Stapleton Road, join M13, join N3 turn right into Western Freeway, turn right into Grey Street turn left into West Street, turn left into Aliwal Street, turn left into Pine Street, turn right into Russel Street, turn left into Leopold Street, to City market, University Avenue turn right into Rank No. 231 Warwick Avenue and return with Warwick Avenue turn left into Cannongate Road along N3 off ramp and using the same route in the opposite direction and proceed to Kwa-Dabeka "A" Taxi Rank.</p>
12.2	<p>Route 8 A Clermont to Durban and return From Clermont Taxi Rank turn right into Clermont Road, join Posselt Road, turn left into Otto Volek Road Join Stapleton Road, turn right into M13 join N3, Western Free Way, turn right into Grey Street, turn left into West Street, turn left into Aliwal Street, turn left into Pine Street, turn right into Russel Street, turn left into Leopold Street, join Market Street, University Avenue turn right into Rank No. 231 Warwick Avenue and return with Warwick Avenue, turn left into Cannongate Road onto N3 off Ramp and use same route to Clermont Taxi Rank.</p>
12.3	<p>Route 9 A Clermont to Pinetown and return From Clermont Taxi Rank turn right into Clermont Road join Posselt Road join Shepstone Road, turn right into Crompton Street, turn right into Union Lane, turn left into Glenugie Road join Moodie Street, turn right into Hill Street into Hill Street Taxi Rank and return with Hill Street turn left into Moodie Street join Glenugie Road, turn right into Lauth Street, turn left into Crompton Street, turn left into shepstone Road join Posselt Road join Clermont Road turn right into North Road to Clermont Taxi Rank</p>
12.4	<p>Route 10 A (i) Clermont to Westmead and return From Clermont Taxi Rank turn into Clermont Road join Posselt Road join Shepstone Road, turn right into Crompton Street, turn right into Laught Street, turn left into Glenugie Road, turn left into Old Main Road, join Richmond Road, turn right into Trafford Road join Goodwood Road, turn left into Mahogany Road to a designated Taxi Stop and return along the same route to Clermont Taxi Rank. (ii) Clermont to Westmead/Metrofile and Return From Clermont Taxi Rank turn right into Clermont Road join Posselt Road join Shepstone Road, turn right into Crompton Street, turn right into Lauth Street, turn left into Glenugie Road, turn right into Old Main Road join Richmond Road, turn right into Trafford Road join Hillclimb Road to Monza to a designated Taxi Stop and return to Clermont Taxi Rank along the same route. (iii) Clermont to Westmead/bakery and return From Clermont Taxi Rank turn right into Clermont Road join Posselt Road Shepstone Road, turn right into Crompton Street, turn right into Lauth Street, turn left into Glenugie Road turn right into Old Main Road join Richmond Road, turn right into Alexander Road, turn left to Malcolm Road, turn right into Circuit Road, turn right into Clark Road, turn left into Alexander Road to a designated Taxi Stop and return along the same route to Clermont Taxi Rank.</p>



transport

Department:
Transport
Province of KwaZulu-Natal

GAZETTE

LGKZNG22-2016-
MAY

REGION: ALL

12.5	<p>Route 0</p> <p>CONDITIONS GENERAL CONDITIONS APPLICABLE TO ALL ROUTES:</p> <p>1)PASSENGERS MAY BE PICKED UP AND/OR SET DOWN ONLY AT DESIGNATED TAXI RANKS OR TAXI STOPS,WHICH SHALL EXCLUDE BUS STOPS.</p> <p>2)ON THE INBOUND TRIP TO DURBAN,NO PASSENGERS MAY BE PICKED UPEN ROUTE FROM ENTERING THE N3,UNTIL REACHING UNIVERSITY AVENUE TAXI RANK NO.231</p> <p>3)ON THE TRIP TO MOLWENI WYEBANK,NO PASSENGERS MAY BE SET DOWN UNTIL REACHING M13.</p> <p>4)ENTRY OR RANKING ON PRIVATE PROPERTY IS NOT PERMITTED WITHOUT THE WRITTEN PERMISSION OF THE LANDLORD,A COPY OF WHICH MUST BE SUPPLIED TO THE BOARD.</p> <p>5)WITHOUT HAVING ENTERED INTO AN AGREEMENT WITH OTHER OPERATORS ON A COMMON ROUTE,AS CONTEMPLATED BY SECTION 88(2) OF ACT 2000,THE PICKING UP OR SETTING OF PASSENGERS ON SUCH AGREEMENT MUST BE SUPPLIED TO THE BOARD.</p> <p>6)AT RANKS,WHETHER ON-STREET OR OFF-STREET,ONLY THE TAXIS THAT CAN BE ACCOMADATED IN THE DEMARCATED AREA MAY OCCUPY THE RANK. EXCESS VEHICLES MUST HOLD ELSEWHERE.</p> <p>7)RANK PERMITS OR LETTERS OF AUTHORITY MUST BE PRODUCED IN RESPECT OF ALL RANKS IN MUNICIPAL AREAS, IN PARTICULAR MAJOR TOWNS AND CITIES AND IN PARTICULAR INTER-PROVINCIAL DESTINATIONS.</p> <p>8)THE ALLOCATION OF ANY ROUTE OR PORTION OF ROUTE IS SUBJECT TO THE CONDITION THAT IT HAS BEEN APPROVED AND ALLOCATED IN GOOD FAITH AND THAT SUCH ROUTE WILL BE INVALID SHOULD IT TRANSPIRE THAT THE ROUTE OR PORTION THERE OF WILL,OR HAS CAUSED CONFLICT DUE TO IT HAVING BEEN APPROVED BASED ON INCORRECT OR FALSE INFORMATION SUPPLIED TO THE BOARD OR AS RESULT OF AN ERROR.IN SUCH INSTANCE THE OPERATING LICENCE MUST BE RETURNED TO THE BOARD FOR CORRECTION.</p> <p>9)THE VEHICLE MUST BE COVERED BY MOTOR VEHICLE INSURANCE AS WELL AS PERSONAL LIABILITY INSURANCE.</p>
12.6	<p>ROUTE 1A</p> <p>KWA-DABEKA A TO PINETOWN AND RETURN</p> <p>From Kwa- Dabeka A Taxi Rank, passing KK Hostel turn left into North Road, turn left into 3rd Avenue, joining Dinkelman Road, turn right into Shepstone road, turn right into Crompton Street, turn right into Union Lane, Turn left into Glenugie Road joining Moodie Street, turn left into Hill Street, into Hill Street Taxi Rank and return with Hill Street, turn left into Moodie Street join Glenugie Road turn right into Lauth Street, turn left into Crompton Street, turn left into Shepstone Road turn right into Dinkelman road turn left into North Road, and proceed to Kwa-Dabeka "A" Taxi Rank</p>
12.7	<p>ROUTE 3 A</p> <p>KWA-DABEKA D TO PINETOWN</p> <p>From Kwa Dabeka, D Taxi Rank, passing Kwa- Dabeka Clinic turn right into North Road, turn right into 3rd avenue join Dinkelman Road, turn right into Shepstone Road, turn right into Crompton Street, turn right into Union Lane, turn left into Glenugie Road join Moodie Street, turn right into Hill Street, into Hill Taxi Rank and return with Hill Street, turn left into Moodie Street join Glenugie road, turn right into Lauth Street, turn left into Crompton Street, turn left into Shepstone Road, Turn right into Dinkelman road, turn left into 1st avenue, left into North Road and proceed to Kwa Dabeka "D" Taxi Rank.</p>
12.8	<p>ROUTE 4 A</p> <p>KWA-DABEKA D TO DURBAN AND RETURN</p> <p>From Kwa Dabeka D Taxi Rang, passing Kwa-Dabeka clinic turn right into North Road, turn right into 3rd Avenue, join Dinkleman Road, join Otto Volek Road, join Stapleton Road, turn left to M13, join N3, Western Free Way, turn right into Grey Street, turn left into West Street, turn left into Aliwal Street, turn left into Pine Street, turn right into Russel Street, turn left into Leopold Street, turn right into City Market, University Avenue, turn right into Rank No. 231 Warwick Avenue and return with Warwick Avenue, turn left into Cannongate Road along N3 Off Ramp and using the same route in the opposite direction and proceed to Kwa Dabeka "D" Taxi Rank.</p>
12.9	<p>ROUTE 5A</p> <p>KK HOSTEL TO DURBAN AND RETURN</p> <p>From KK Taxi Rank turn left into North Road, turn right into 12th Street join Dinkelman road join Otto Volek road, join Stapleton Road, turn right into M13 join N3, turn right into Western Freeway, turn right into Grey Street, turn left into West Street, turn left into Ailwal Street, turn left into Pine Street, turn right into Russel Street, turn left into Leopold Street, to City Market, University Avenue, turn right into Rank No. 231/ Warwick Avenue and return with Warwick Avenue turning left into Cannongate Road along N3 Off Ramp and using the same route proceeding to KK Hostel Taxi Rank</p>



transport

Department:
Transport
Province of KwaZulu-Natal

GAZETTE

LGKZNG22-2016-
MAY

REGION: ALL

12.10	<p>ROUTE 6 A KK HOSTEL TO PINETOWN From KK Rank turn left into North Road, turn right into 12th Street, join Dinkelman road, turn right into Shepstone Road, turn right into Crompton Street, turn right into Union Lane, turn left into Glenugie road, join Moodie Street, turn left into Hill Street into Hill Street Taxi Rank and return with Hill Street, turn left into Moodie Street, join Glenugie road, turn right into Lauth Street, turn left into Crompton Street, turn left into Shepstone Road, turn right into Dinkelman road, turn right into 1st Avenue, turn left into North Road, turn right into and into KK Taxi Rank.</p>
12.11	<p>ROUTE 7 A (i) KK HOSTEL TO WESTMEAD/ MOTALA FARM AND RETURN From KK Taxi Rank turn left into North Road, turn right into 12th Street, join Dinkelman Road, turn right into Shepstone Road, turn left into Crompton Street, turn right into Lauth Street, turn left into Glenugie Road, turn right into Old Main Road, Richmond Road, turn right into Trafford Street, join Goodwood Road, turn left into Mahogany road to a designated taxi stop and return along the same route to KK Taxi Rank.</p> <p>(ii) KK TO WESTMEAD/ METROFILE AND RETURN From KK Taxi Rank turn left into North Road, turn right into 12th Street join Dinkelman Road, turn right into Shepstone Road, turn right into Crompton Street, turn right into Laught Street, turn left into Glenugie Road, turn right into Old Main Road, Richmond Road, turn right into Trafford Street join Hillclimb Road, to Monza Road to a designated taxi stop, and return along the same route to KK Taxi Rank.</p> <p>(iii) KK TO WESTMEAD/BAKERY AND RETURN From KK Taxi Rank turn left into North Road, turn right into 3rd Avenue join Dinkelman Road, turn right into Shepstone Road, turn right into Crompton Street, turn right into Laught Road, turn left into Glenugie Road, turn right into Old Main Road, Richmond Road, turn right into Alexander Road, turn left into Malcom Road, turn right into Circuit Road, turn right into Clark Road, turn left unto Alexander Road to a designated taxi stop, and return along the same route to KK Taxi Rank.</p>



transport

Department:
Transport
Province of KwaZulu-Natal

GAZETTE

LGKZNG22-2016-
MAY

REGION: ALL

1) Application Number: APP0048059	2) Gazette Number: LGKZNG22-2016-MAY
3) Applicant: INVESTMENT DIMANE ID NO. 2015/162183/07 Association: NOT AVAILABLE	4) Applicant Address: P.O BOX 11211 NEWCASTLE 2940
5) Existing Licence Holder: NOT APPLICABLE ID NO. NOT APPLICABLE	6) Existing Licence Holder Address: NOT APPLICABLE
7) Type of application: NEW OPERATING LICENCE	8) Operating Licence Number: NOT AVAILABLE
9) Vehicle Type: BUS	10) 1 x 59 (SEATED) + 21 (STANDING)
11) Region: AMAJUBA	
12.1	<p>the bus start from 20 uMzimkhulu avenue join tugela avenue and proceed to drakensburg road turn left and turn right pass ncandu dam and join albert wassel road and turn left to mathukuza residential area. enters mathukuza and pick 10 learners and goes down following the curve and turn left and pick 20 learners and proceed and pass v s Zulu primary school and pick 15 learners and proceed towards the end of the road and pick 10 learners. from there it joints madadeni road and cross the bridge, immediately after that it turns left and join madadeni west(dr nelson mandela road) and pass police station and madadeni circuit management centre and turn left and follow the curve road and turn and pass amazulu high school and proceed and turn left to phendukani high school full service school and drop learners it then proceed with that road from phendukani high school and join hospital road and back to inkosi albert Luthuli road and turn left and join madadeni west road (dr nelson madadeni road and turn right to sphezi primary school and drop learners there and proceed and turn left pass siyamukela high school and turn left to vumelani primary school and proceed and turn right to Amajuba road and proceed and pass section 1 bus rank and cross the robot and follow the curve road and turn right and turn left to hlabani primary school and drop learners and proceed and turn right to mbukeni high primary school and drop a learner and) proceed and turn right and there after left towards zwane's store where it turns right and drop learners at khulakahle primary school from there it turns right and turn left and proceed. at the T-junction it turns left and proceed at the T-junction it turn left and join mashobane road and turn immediately and drop learners at zabalaza primary school.it proceeds towards bethamoya high school and turn right towards zincwadini primary school where it drop a learners.</p> <p>returns the same routes in reverse</p>



transport

Department:
Transport
Province of KwaZulu-Natal

GAZETTE

LGKZNG22-2016-
MAY

REGION: ALL

1) Application Number: APP0048062	2) Gazette Number: LGKZNG22-2016-MAY
3) Applicant: IK CELE ID NO. 6207280424081 Association: BAMBANANI TAXI ASSOCIATION(KZN)	4) Applicant Address: P.O BOX 59066 MUNSTER 4278
5) Existing Licence Holder: SW NCANE ID NO. 5808095803087	6) Existing Licence Holder Address: PO BOX 159066 MUNSTER KWA ZULU NATAL KWA-ZULU NATAL 4278
7) Type of application: NORMAL TRANSFER	8) Operating Licence Number: LKNKZN0154150
9) Vehicle Type: NOT AVAILABLE	10) 1 x 15 (SEATED) + 0 (STANDING)
11) Region: UGU-OGWINI	
12.1	<p>1.PORT EDWARD /IZINGOLWENI /BREMER/MARGATE ROUTE Starting point – Bremer Road, Izingolweni, Port Edward turn left into Bremer Road. Proceed along Bremer Road Towards Izingolweni, turn right- gravel road Bremer /Nzimakwe Road, Enkoneni Store- drop off and pick up, proceed along gravel Road – Enkoneni towards Nzimakwe, proceed along, pass Entabeni School, proceed Sompisi Store, turn left D861 to Woza, proceed to Bhambula Taxi Rank, Thongasi Road towards Port Edward, proceed pass Thongasi School, Thongasi Taxi Rank, Balula Road, turn right towards Port Edward Taxi Rank, same routine back.</p>
12.2	<p>2.PORT EDWARD TO WOZA / NZIMAKWE ROUTE Port Edward Taxi Rank turn right into main Road robot, proceed R61 toll towards Margate , proceed R61 Palm Beach, turn left towards Izingolweni. Nzimakwe Road ---tarr road, proceed to Munster Road –Munster Shopping Centre, turn right into Izingolweni gravel Road pass Jericho Store pick up and drop off at Gate store, Thongasi Road D1097, turn right D0861- Woza Road, proceed straight along Woza Road, turn left to Port Edward Taxi Rank.</p>
12.3	<p>3.PORT EDWARD / XOLO/ GCILIMA ROUTE PORT Edward Taxi Rank towards Xolo route tribal area, Port Edward/ Izingolweni Tarr Road, turn right Penduka towards Gcilima and Margate Taxi Rank, proceed with gravel Road --- Penduka Manzamhlophe gravel Road, proceed pass Jabulani store D1095 gravel Xolo service gravel road, proceed along towards Gcilima, Kwa Mkhize store – drop off and pick up, turn left to D1092 Nkothaneni, turn around at Nkothaneni/Thuthuka Taxi Rank, turn right – Okhushwini gravel road, Thokotho Road service Delihlazo Taxi Rank, turn around same back.</p>
12.4	<p>4.PORT EDWARD TO PORT SHEPSTONE From Port Edward Taxi Rank turn right to the robot, at the robot turn left to R61 and proceed with R61 towards Munster pick up and drop off at munster, proceed to Trafalgar pick up and drop off and proceed towards San Lameer pick up and drop off Marina Beach proceed towards Southbroom Bus stop pick up and drop. Proceed straight with R61, turn left to Alford Road and turn right with Alford to R620, proceed with R620 Marine Drive to Manaba pick up and drop off at Manaba bus stop, proceed with Marine Drive Uvongo pick up and drop off Uvongo bus stop, proceed to St Michaels pick up and drop off at St Michaels, proceed to Shelly Beach stop at Abri Spies pick up and drop off, proceed with Marine Drive towards Mc Donalds Farm stop and drop off Port Shepstone Technikon proceed with R61 turn right at Quarry Road intersection turn left in Bazley Road turn left into Cornner Road turn right in Mc Arthur street turn right in Dennis Shepstone turn left in Ryder street across Nelson Mandela into Port Shepstone Taxi Rank same route back to Port Edward. (Change of starting point) as per the decision of the Board</p>
12.5	<p>5.PORT EDWARD TO MARGATE From Port Edward Taxi Rank turn right to the robot, at the robot turn left to R61 and proceed with R61 towards Munster pick up and drop off at Munster, proceed to Trafalgar pick up and drop off and proceed towards San Lameer pick up and drop off Marina Beach proceed towards Southbroom bus stop pick up and drop off, proceed straight with R61, turn left to Alford Road and turn right with Alford to R620, proceed with R620 to Emoyeni Taxi Rank, same route back to the rank.</p>



transport

Department:
Transport
Province of KwaZulu-Natal

GAZETTE

LGKZNG22-2016-
MAY

REGION: ALL

12.6	<p>6.GCILIMA TO MARGATE Gcilima Taxi Rank, Gcilima R-d Margate, service turn left Nkampini-Mbambi High School pick up drop off Mqadi stopping zone, turn right D203- Bhokodisa, stop at Mhlambulungile School, Thandokuhle Store/Shaka Store drop off and pick up, proceed along D203, turn left R61 towards Margate, turn left at Ramsgate turn off, turn right at Alford Avenue, turn left in Marine drive, turn into Emoyeni Taxi Rank, return same back to Gcilima.</p>
12.7	<p>7.MVUTSHINI TO MARGATE From Mvutshini Star points Taxi Rank, proceed with gravel road to Mankuntshane pick up at Mbhele bus stop, turn right to D1091 at Banguni store pick up Banguni store, proceed then turn left into gravel road Oatlands towards Gamalakhe, turn right into Fascadeale Road to Ramsgate pick up and drop off Ramsgate turn left with R620 to Margate-proceed with Marine Drive turn right to Margate Taxi Rank, same route back to Mvutshini.</p>
12.8	<p>8.GCILIMA ROUTE TO MARGATE Gcilima Taxi Rank, Gcilima road,Margate service – turn left Nkampini – Mbambi High School pick up and drop off, Mqadi stopping zone turn right D203 – Bhokodisa, stop at Mhlambulungile School, Thandokuhle / Shaka store drop off and pick up, proceed along D203, turn left at R61 towards Margate, turn left at Ramsgate turn off, turn left in Marine Drive, turn right into Emoyeni Taxi Rank, and return opposite route back.</p>
12.9	<p>9.LAMONT ROUTE – MARGATE From Mankuntshane Rank, turn right gravel road D1091, stop Mlonde High School, proceed along D1091 gravel road, Dlamini stop pick up and drop off, Mthombothi School stopping zone, proceed along to Ludimala Clinic --- pick up and drop off zone, Lamont big stop – drop off and pick up – Dip Tank, turn off to service road Ngwemabala, turn towards Sunduza Taxi Rank. Use the same route back to Margate Taxi Rank and return.</p>



transport

Department:
Transport
Province of KwaZulu-Natal

GAZETTE

LGKZNG22-2016-
MAY

REGION: ALL

1) Application Number: APP0048063	2) Gazette Number: LGKZNG22-2016-MAY
3) Applicant: MA MABELE ID NO. 6810265360087 Association: ESTCOURT DISTRICT TAXI ASSOCIATION	4) Applicant Address: P O BOX 62407 ESTCOURT KWAZULU-NATAL 3310
5) Existing Licence Holder: MM MNTAMBO ID NO. 6403065399081	6) Existing Licence Holder Address: NO 2 NALEDI STREET SOBANTU KIMBERLEY KWA-ZULU NATAL 8301
7) Type of application: NORMAL TRANSFER	8) Operating Licence Number: LKNKZN0110816
9) Vehicle Type: NOT AVAILABLE	10) 1 x 15 (SEATED) + 0 (STANDING)
11) Region: UTHUKELA	
12.1	<p>ROUTE 6.</p> <p>ESCOURT TO BERGVILLE From approved Taxi Rank in Escourt , into Alexandra Street, into Phillip Street, into Albert Street, into Loskop Road, into N3, into R74 Bergille, into R600 , into Bergville Taxi Rank. Offload, loading and return along forward route in reverse.</p> <p>6.1ALTERANTIVE ROUTE From approved Taxi Rank in Escourt, into Alexandra Street, into Broomcliffe Road, turn right to Loskop Road into P10 pass Loskop, turn right into R600, turn left into R74, turn right into West Street, into Bergville Taxi Rank offload, loading and return along forward route in reverse.</p>
12.2	<p>ROUTE 28. SHAYAMOYA TO ESCOURT From approved Taxi Rank in Kwa-Xaba Store, into Boshi, into Shayamoya A, into Shayamoya B , right into P29, Ntabamhlophe Road, loading and offloading, pass Shayamoya, Newlands, Lochsloy, Wembezi, offloading only, into Martin Road, into Hellet Road, Richmond Road, Connor Street, into Alexandra Street into the Taxi Rank. Offloading, loading and return along the forward route in reverse.</p> <p>28.1 ALTERNATIVE ROUTE From P29 into Harry Miller Road, Subway Road, Albert Street, along Alexandra Street into the Taxi Rank and return along the forward route in reverse.</p> <p>SETTING DOWN AND PICKING UP PASSENGERS:</p> <p>1.Bacon Factory Road R103 into Connor Street into Alexandra Street into Taxi Rank. 2.Narrowtex into Loskop Road; 3.Masonite into Broomcliffe Road; 4.Masonite into Bank Road; and 5.Mosaic into Bank Road</p>



transport

Department:
Transport
Province of KwaZulu-Natal

GAZETTE

LGKZNG22-2016-
MAY

REGION: ALL

12.3

CONDITIONS -

CONDITIONS/RESTRICTIONS

1. Passengers may be picked up and / or set down only designated Taxi Ranks or Taxi Stops, which shall exclude Bus Stops.
2. On the inbound trip to Durban, Pietermaritzburg, Empangeni, Vereeniging, Vryheid, Ladysmith, Qwaqwa, Newcastle, and Johannesburg no passengers may be picked up enroute from leaving the magisterial of Escourt until reaching the destination rank.
3. On the return trip to Dundee, no passengers may be set down until reaching the Magisterial District of Escourt.
4. Entry or ranking on private property is not permitted without the written permission of the landlord, a copy of which must be supplied to the Board before uplifting the operating licence
5. Without having entered into an agreement with the other operators on a common route, as contemplated by Section 88

(2) (b) of Act 22 of 2000, picking up or setting down of passengers on such route is not permitted. A copy of such agreement must be supplied to the Board.
6. At ranks, whether on-street or off-street, only the taxis that can be accommodated in the demarcated area may occupy the rank, excess vehicles must hold elsewhere at designated holding arrears.
7. Rank permits or letters of authority must be produced when uplifting, in respect of all ranks in Municipal arrears, in particular major towns and cities and in particular in respect of inter-provincial destinations.
8. The vehicle must be covered by motor vehicle insurance as well as personal liability insurance.
9. The allocation of any route or portion of the route is subject to the condition that has been approved and allocated in good faith and such route will be invalid should it transpire that the route or portion thereof will, or has caused conflict due to it having been approved based on incorrect or false information supplied to the Board, or as a result of an error. In such instance the operating licence must be returned to the Board for correction.



transport

Department:
Transport
Province of KwaZulu-Natal

GAZETTE

LGKZNG22-2016-
MAY

REGION: ALL

1) Application Number: APP0048064	2) Gazette Number: LGKZNG22-2016-MAY
3) Applicant: JV GOBA ID NO. 6207025534087 Association: SOUTHGATE TAXI ASSOCIATION	4) Applicant Address: PO BOX95501 INANDA 4310
5) Existing Licence Holder: T KHENA ID NO. 7309085503082	6) Existing Licence Holder Address: 409 MORIA DRIVE MT MORIA PHOENIX DURBAN KWA-ZULU NATAL 4001
7) Type of application: NORMAL TRANSFER	8) Operating Licence Number: LKNKZN0155191
9) Vehicle Type: NOT AVAILABLE	10) 1 x 15 (SEATED) + 0 (STANDING)
11) Region: GREATER NORTH	
12.1	<p>1. SOUTHGATE TO DURBAN</p> <p>ROUTE 1</p> <p>1.1 From unofficial Taxi Rank on R102 (near Whitehouse Shopping Centre) into R102, into Stonebridge Drive, left into Risegate Drive, along Risegate Drive, right again into Risegate Drive left into Stonebridge Drive, right into Parkmead Avenue, right into Greenbury Drive, left into Tower Road, left into Cardinal Road, right into Stonebridge Drive- (left into Arcara Street, left into Spire Street), right into Phoenix Highway (Spine Road) right into R102, left into KwaMashu Highway (M25), into North Coast Road into Umgeni Road- (into Soldiers Way Taxi Rank OR into Soldiers Way, right into Pine Street, right into Field Street, into Soldiers Way Taxi Rank OR right Leopold Street, right into Warwick Avenue, left into Etna Lane, and proceed to Canongate Road/Warwick Avenue Taxi Rank).</p> <p>1.2</p> <p>From an unofficial Taxi Rank on R102 (near Whitehouse Shopping Centre) along the inner circle routes indicated above, into Phoenix Highway, right into R102, right into Mount Moriah Drive, left into Simunye Avenue, back right into Mount Moriah Drive right into R102, left into KwaMashu Highway (M25), right into the National Route (N2), along the N2, left into an on-ramp to the N3 along the N3, left into off-ramp to the Berea Road North or proceed straight along N3, Old Dutch Road, into Alice Street- [right into Market Road, right into Leopold Street, right into Warwick avenue, left into Etna Lane and proceed to Canongate Road/Warwick Avenue Taxi Rank OR along Alice Street, right into Soldiers Way, into Soldiers Way into Soldiers Way Taxi Rank or proceed along Soldiers Way, right into Pine Street, right into Field Street, and proceed to Soldiers Way Taxi Rank]</p>



transport

Department:
Transport
Province of KwaZulu-Natal

GAZETTE

LGKZNG22-2016-
MAY

REGION: ALL

12.2 SOUTHGATE TO PINETOWN/WESTMEAD

ROUTE 2 INWARD ROUTE

2.1 From an unofficial Taxi Rank on R102 (near Whitehouse Shopping Centre) along R102, left into Glen Anil Street, right into Old North Coast Road, right into North Coast Road, left into an-ramp to the National Route (N2), along the N2, N3 left into an off-ramp to Underwood Road, right into Underwood Road, right into Stapleton Road (M5), left into Old Main Road M31, into Richmond Road (), right into Alexander Road, left into Moss Road and proceed to Westmead area direct and return.

2.2

From an unofficial Rank on R102 (near Whitehouse Shopping Centre), into Stonebridge Drive, left into Risegate Drive, along Risegate Drive and return to Risegate turning right into Risegate Drive, left into Stonebridge Drive, right into Parkmead Avenue, right into Greenbury Drive, left into Tower Road, left into Cardinal Road, right into Stonebridge Drive, left into Acara Street, left into Spine Street, right into Phoenix Highway (Spine Road), right into R102, and proceed to an unofficial Taxi Rank on R102 (near Whitehouse Shopping Centre), and continue to Pinetown using Route 2.1 above.

2.3

From an unofficial Rank on R102 (near Whitehouse Shopping Centre), into R102, right into Mount Moriah Drive, left into Simunye Avenue picking up passengers in Mount Moriah, and return to Simunye Avenue, right into Mount Moriah Drive, right into the Provincial Road (R102), along R102, left into KwaMashu Highway (M25), right into on-ramp to the National Route (N2), left under the bridge at Spaghetti Junction joining the N3, along the N3, left into off-ramp, to Underwood Road and proceed to Westmead as in 2.1 above.

RETURN ROUTE:

From the starting point in Westmead, into Moss Road, right into Alexander Road, right into Richmond Road, left into an on-ramp into the N3, along the N3, left into an on-ramp to the N2, along the N2, turn left on an off-ramp to KwaMashu Highway (M25), along the M25, left into an off-ramp to the Provincial Road R102, right into R102, along R102 and proceed to any of the above destinations

2.2



transport

Department:
Transport
Province of KwaZulu-Natal

GAZETTE

LGKZNG22-2016-
MAY

REGION: ALL

1) Application Number: APP0048071	2) Gazette Number: LGKZNG22-2016-MAY
3) Applicant: TC NKABINDE ID NO. 5109135619082 Association: MADADENI TAXI OWNERS ASSOCIATION	4) Applicant Address: P O BOX 141971 MADADENI MEWCASTLE 2951
5) Existing Licence Holder: NOT APPLICABLE ID NO. NOT APPLICABLE	6) Existing Licence Holder Address: NOT APPLICABLE
7) Type of application: NEW OPERATING LICENCE	8) Operating Licence Number: LKNKZN0118561
9) Vehicle Type: MINIBUS	10) 1 x 13 (SEATED) + 0 (STANDING)
11) Region: AMAJUBA	
12.1	<p>ROUTE 1</p> <p>MADADENI TO NEWCASTLE</p> <p>From KwaHofina eCanan Section new settlement housing and the riverside proceed straight on road between Section 3 and Riverside Housing at four way stop proceed straight via Methodist Church via Section 1 Clinic and Taxi Rank, turn right at Section 1 rank proceed straight, turn left at KwaMavuso Corner house proceed straight, turn left at Lutheran Church proceed straight, turn right Embongolweni Church, via BP Garage, via Amajuba District Office Ikhwezi Section and via SAPS Station Madadeni at Robot, turn right to Ingagane intersection, turn right at the robot crossing Ingagane River via Railway Station Matukusa New Township at Keyway Motors (Matukusa) robot proceed straight via Railway Station Karbochem, turn left enter Road N11 and turn right into Allen Street to Newcastle, via Arbor Park Town Houses, proceed on Allen Street enter Newcastle, turn left at Kirkland Street, turn right at Voortrekker Street proceed straight across Terminus Street Taxi Rank. Return with the same route to Madadeni Township.</p> <p>OR</p> <p>Turn right at Keyway Motors robot into Albert Wessels Road via Emabhodini (Newcastle Textile Industries and heavy engineering industry. Proceed straight via Engine Garage. Via Four way stop proceed straight, turn right at robot via Kardbro Testing Station, turn right enter Hardwick Street, turn left at Kings Hotel into Harding Street proceed straight, turn right at BP Garage and Brad lows Furnishers, into Allen Street proceed straight, turn left at Kirkland Street, turn right into Voortrekker Street proceed straight across Terminus Street enter Newcastle approved Taxi Rank. Return with same route to Madadeni Township.</p>
12.2	<p>ROUTE 2</p> <p>From Madadeni Library and Community Hall, turn left via Beer Wholesale, turn right at robot, and proceed via Amajuba College via Magistrate Office.</p> <p>OR</p> <p>From Madadeni Library, turn right to Road intersection between Section 2 and 3, turn left via KwaSbali Tavern (between 2 and 3), turn left Methodist Church, proceed via Section 1 Clinic via Khuzani Shopping Centre, proceed straight via BP garage, via Amajuba District Municipality Office, via Ikhwezi Section/Police Station, Turn right at Robot, turn right to Ingagane Road intersection. Turn right at the robot crossing Ingagane River; via Matukusa New Township at Keyway Motors (Matukusa) robot proceed straight via Railway Station Karbochem. Turn left enter Road N11 and right into Allen Street to Newcastle via Arbor Park Town houses, proceed on Allen Street enter Newcastle. Turn left at Kirkland Street, turn right at Voortrekker Street proceed across Terminus Street enter approved Newcastle Taxi Rank. Return with the same route to Madadeni Township.</p>



transport

Department:
Transport
Province of KwaZulu-Natal

GAZETTE

LGKZNG22-2016-
MAY

REGION: ALL

12.3	<p>ROUTE 3</p> <p>From Madadeni High School turn right at eMatsheni Amhlophe via eNyokeni Section 3, turn left Vodacom Containers via Bhokukuphiwa Restaurant, left at eHashini Stop via St John Church, turn right towards Shoprite Centre, right at Clinic No.7, via KwaSbali Tavern, turn left at Methodist Church, via Clinic No.1 at Section 1 via Section1, turn left at BP Garage, via Amajuba Municipality Office, via Ikhwezi Section, via Madadeni Police Station, turn right at robot, right at Ingagane intersection Robot, enter Road 0483 from Utrecht, Osizweni to Newcastle, turn right at Keyway Motors to Emabhodi, via Protection Service turn enter right Allen Street at keyway Motors proceed straight, via Railway Station via Karbochem off-ramp turn left enter N11, turn right at Allen Street to Newcastle, proceed on Allen Street, turn left at Kirkland Street, turn right at Voortrekker Street, proceed across Terminus Street enter approved Newcastle Taxi Rank. Return with same route to Madadeni Township.</p> <p>OR</p> <p>ALTERNATE: ROUTE 3</p> <p>Starting point same as above but at Keyway Motors proceed straight, via Railway Station, via Karbochem off-ramp, turn left enter N11, Turn right at Allen Street to Newcastle, proceed straight via Arbor Park Suburbs proceed along Terminus Street enter Newcastle approved Taxi Rank. Return same route to Madadeni Township.</p>
12.4	<p>ROUTE 4</p> <p>From KwaBester (turn off to Iscor), via Hostel, via Egesini, right at road intersection, right at Zenzele T-junction (between 4 and 5), via Wall to Wall shop, via Surgery, via Ezincwadini, via Mazibuye Testing Station, left of right via Amajuba College, via Magistrates Office, via Police Station, turn right at Ingagane Intersection and robot. At Keyway Motors proceed straight via Railway Station, via Karbochem, turn left or enter N11 Road, turn right at Allen Street, via Arbor Park, Police Station/Newcastle High School, turn left at Kirkland Street, turn right at Voortrekker Street proceed across Terminus Street enter approved Newcastle Taxi Rank. Return with same route to Madadeni Township.</p> <p>OR</p> <p>From bester Stop T-disjunction (Iscor PTY LTD), turn off. Turn left at eMatsheni Amhlophe proceed straight via Old KZT Depot, via World of Praise Church, turn right at T-junction, turn left at Robot Beer Wholesale, Enter road between Section 2 East and Section 5 West, turn right proceed on road, via Section 5, Amajuba College, Magistrates Office and Police Station proceed to Ingagane T-Junction, turn right to Ingagane intersection. At Kewway Motors (Matukusa) robot proceed straight via Railway Station Karbochem, turn left enter Road 11 and turn right into Allen Street to Newcastle. Via Arbor Park Town houses, proceed on Allen Street enter Newcastle, turn left at Kirkland Street, turn right at Voortrekker Street proceed across Terminus Street enter approved Newcastle Taxi Rank. Return with same route to Madadeni Township.</p>
12.5	<p>ROUTE 5</p> <p>From Zenzele Shopping Centre, turn right at Madadeni Hospital, turn left at Thokoza Shopping Centre, turn right at School for Deaf, turn left Clinic No.5, Section5, via Ntobeko L. P. School, turn left or right Amajuba College, via Magistrate Office, via Police Station, Turn right to Ingagane intersection, turn right at the robot crossing Ingagane River, via Matukusa new Township. At keway Motors (Matukusa) robot turn right at intersection between 5 and 2 towards Beer Wholesale, turn left at robot, proceed. Turn left at Clinic 3 Section 3 via KwaSibali tavern, Turn left at Methodist, via Section I, via Amajuba District Office, via Khuzani Shopping Center, left at BP Garage, via Magistrate via Amajuba District, via Ikhwezi Section, turn right at Madadeni Police Station robot, proceed straight turn right into P483 road to Matukusa new settlement (pick and drop) proceed straight, turn at Keway Motors into Asiphephe Road proceed straight enter Albert Wessels drive to Newcastle Textile Industries offload and load all around Textile Industries or return with same route to Madadeni approved taxi Rank.</p> <p>OR</p> <p>Proceed turn left at Clinic 3 Section 3 via KwaSbali Tavern, left at Methodist, via Section 1, via Amajuba District Office, via Khuzani Shopping Center, left at BP Garage via Magistrates Office via Amajuba District via Ikhwezi Section, right at Madadeni Police Station robot, proceed to Newcastle or return with same route to approved Checkers Taxi Rank.</p>



transport

Department:
Transport
Province of KwaZulu-Natal

GAZETTE

LGKZNG22-2016-
MAY

REGION: ALL

12.6	<p>ROUTE 6</p> <p>From Brewery (Sorgum Beer) Town Miles Tavern (KwaMsimango), turn left at Brewery, via Ithala Industrial site at Section 6, turn right across road Moyomuhle Taxi Rank, Turn right at KwaDlamini Corner House between Hospital and Section 6, proceed straight, turn left Zenzele Shopping Center at Section 5, proceed between Section 5 and Madadeni Hospital. Turn right at road intersection Short Homes. Via Cripple Centre via Education (Office Circuit Office) road between Section 5 opening veld, via Amajuba Technology Centre, left enter road from old KZT depot, Beer Wholesaler, via Amajuba College, via Magistrate Office proceed straight to Ingagane River, via Matukusa new Township. At Keway Motors (Matukusa) robot proceed straight via Railway Station, Karbochem, turn left enter road N11 and return right into Allen Street to Newcastle, via Arbor Park Town Houses, proceed on Allen Street enter Newcastle, turn left at Kirkland Street, turn right at Voortrekker Street, proceed across Terminus enter approved Newcastle Taxi Rank. Return with same route to Madadeni Township.</p>
12.7	<p>ROUTE 7</p> <p>From N Section Taxi Rank KwaNyembe, turn right enter P Section enter road from P1 Stop, via Post Box, turn left at Stafford Clinic or right. Turn right enter M Section. Turn right at road intersection via Dedangifunde High School, turn left Muzikayise Junior Primary, turn right enter L Section straight turn left on road between Section 7 and Section 6 to Madadeni Brewery via Virginia Supermarket, via Madadeni Light Industries, via Binda Hardware Moyomuhle Taxi Rank and Community Centre. At robot turn right enter Main Road P483 from Newcastle to Osizweni, Buffalo flats and Utrecht to Newcastle at Ingagane robot cross-over Ingagane River turn left at Keyway Motors robot into Asiphephe Road enter Albert Wessels Road. Via light and textile Industries eMabhodini to Newcastle via Protection Service turn right Allen Street proceed turn left at Kirkland Street, turn right at Voortrekker Street proceed across Terminus Street, enter approved Newcastle Taxi Rank. Return with same route to Madadaeni Township.</p>
12.8	<p>Route 8</p> <p>From R-Section Taxi Rank R826 House right, enter road between R-Section and Section 6, turn left Rasta Pazza Shop, straight, via Zenzele Shopping Complex, via Madadeni Hospital, turn right at intersection, via Cripple Centre and via Circuit Office, via Amajuba Technology Centre, turn left enter Section 2, via Amajuba College, via Magistrates Offices and Madadeni Police Service, turn left at Ingagane intersection robot Road 483, via Matukusa new settlement, at Amatukusa robot, turn right into Asiphephe Road, proceed straight enter Albert Wessels Road, via Emabhodini Textile and Light Industries.</p> <p>ALTERNATIVE ROUTE</p> <p>From Egesini Section 7 R via Khulakahle Creche, via Mcebowlwazi Primary School, turn right at Mcebowlwazi Primary School, turn left at L Post Office Box, turn left at House L597, turn right at Mazulu High School, turn left at Zenzele Supermarket, via Madadeni Hospital, turn right at road intersection, via Cripple Centre, via Education Circuit Office, via Amajuba Technology, turn left, enter Section 2 road, via Amajuba College, via Magistrates Office and SAPS Station, proceed straight, via Ikhwezi Station, turn right at Asiphephe Road, eneter Albert Wessels Road, via Amabhodini proceed straight, via Protection Services, turn right, enetr Allen Street, proceed straight, turn left at Kirkland Street, turn right at Voortrekker Street, proceed across Terminal Street, enter Newcastle Approved Taxi Rank and return with same route to Madadeni Section</p>
12.9	<p>ROUTE 9</p> <p>LISTER FARM/SIZANANI SCHOOL</p> <p>Gravel Road, via Sizamokuhle Primary, via Family Pack Store, turn right straight, across the Theku River/Buthelezi Shop 1087, Via Hloniphani Rest on the right, enter P 1 Section (MTN Arial) Buhlebomshado Shop, turn left at Mkhulukhulu Store, turn right at Kusakusa/Something XM Section, via Eyakho Complex go straight via Ekuphakameni Store, turn left at Lokothwayo Brick Blocks, turn right at Ekhamduze Liquor Store L Section, via Madoda Butchery and Café Enterprise, turn right at Madadeni Brewery via Virginia Supermarket, via Madadeni Light Textile Industries, via Binda Building Material Supply Store, straight Moyomuhle Taxi Rank via Community Centre. At robot turn right enter main road from Newcastle to Osizweni Utrecht- straight across Ingagane River robot to the next robot via Keyway Motors, return right to Albert Wessels Drive or straight, via Railway Station Karbochem off-ramp, turn left enter N11 about 1 kilometer drive turn right into Allen Street, via Arbor Park straight into Town (Allen Street) turn left at Kirkland Street, turn right an drive across street enter approved Newcastle Taxi Rank.</p>



transport

Department:
Transport
Province of KwaZulu-Natal

GAZETTE

LGKZNG22-2016-
MAY

REGION: ALL

12.10	<p>ROUTE 10</p> <p>JOBSTOWN / EMASONDEZA ROUTE</p> <p>From Kwadanisa stop Jobstown, turn right on Road D1335, Via Zuka Trust Farm, turn left Jobstown School and Isikhalsezwe S. Primary School, proceed across Theku River, via Maskraal proceed straight, enter Section Madadeni, turn right at Iscor Hostel, via Iscor Hostel (Ingqayi Hostel) proceed straight turn left at eMatsheni Amhlophe, turn right at corner house KwaMdlalose proceed straight turn left Shoprite Checkers enter Checkers approved Taxi Rank off-load and return with same route to Masondeza.</p> <p>ALTERNAIVE ROUTE</p> <p>From KwaMdlalose corner house proceed straight via Checkers Shopping Center, via Section 3 Clinic, turn right at road intersection proceed straight via KwaSibali turn left at Methodist Church proceed straight via Section 1 Taxi Rank via Ekhuzani, via Embongolweni, via BP Garage, via Ikhwezi Section, via Madadeni Police Station at the robot turn left proceed straight enter Magistrate and Welfare Office parking and load / offload. Return the same route to Madadeni Checkers.</p>
12.11	<p>ROUTE 11</p> <p>SIBHASHA (KILBARCHAN)</p> <p>From Newcastle Taxi Rank, turn left into Terminus Street, Turn right at Voortrekker Street, turn left at Kirkland Street, and turn right at Allen Street.</p> <p>OR</p> <p>ALTERNATIVE</p> <p>From Newcastle Taxi Rank, turn right at Terminus Street, turn left at Sutherland Street, turn left at Hospital via Provincial Hospital Newcastle Prison turn right into Allen Street, proceed turn right into N11 Ladysmith Road, turn right to Indian Village return same route across N11, left into Kilbarchen Village, turn left at 4th Avenue return same route turn left into Ingagane Road, turn left to Kilbarchen Golf Club return same route turn left, at Buthelezi Street via Old PowerStation. Proceed straight into Ingagane Township; turn left into Ingagane Club into 3rd Avenue at Ingagane Township Office return with same route to Madadeni.</p> <p>OR</p> <p>ALTERNATIVE ROUTE</p> <p>From Newcastle Taxi Rank proceed across Terminus Street, turn left at Voortrekker Street, turn right at Kirkland Street, proceed straight turn left at Sutherland Street via Pick 'N Pay Shopping center via Technikon SA. Turn left at Hospital Street proceed straight turn right Allen Street via Arbor Park Suburb, turn left enter N11 turn right into P483 Road to Madadeni, Osizweni and Utrecht, turn right Karbochem via Karbochem proceed straight via Roy Point Cemetery, proceed straight enter Vezibuhle Settlement (known as Empongpongweni) return with the same route to Newcastle approved Taxi Rank.</p> <p>ALTERNATIVE TO ROUTE 11</p> <p>Turn right to Ballangeigch and return and turn left to Vezibuhle</p>



transport

Department:
Transport
Province of KwaZulu-Natal

GAZETTE

LGKZNG22-2016-
MAY

REGION: ALL

12.12	<p>ROUTE 12</p> <p>FROM MADADENI TO OSIZWENI TOWNSHIP</p> <p>From Magistrate Office, Madadeni Township, turn left enter road between Section 2 and Municipality Offices. Turn right at BP Garage; proceed straight via Imbongolweni Church, via Khuzani Shopping Centre via Methodist Church. Sections 1 proceed straight at four way stop on road between riverside houses and Section 3 turn right at KwaMaboya. Via eHashini stop. Via St Hohn Church, turn right at Checkers Shopping Center via Clinic Section 3, turn left at Clinic, and proceed via Madadeni Library, via Beer Wholesale Depot, via Mazibuye Testing Station. Proceed straight, at Zenzele Shopping Center, turn right and turn left via Madadeni Hospital road between Section 6 and Madadeni Hospital, turn left at Amazulu High School, turn right at road intersection (road between Section 6 and section 7), via Madoda Shopping Enterprise, turn right at Madadeni Brewery via Moyomuhle Taxi Rank, turn left at the robot enter road to Osizweni and Utrecht via nine mile stop, via Blaaubosch area, turn right at Empangeni, turn left enter Osizweni Township (South), proceed straight via Qhubimfundo S. P. School and via Xolani High School. Turn right at KwaMashu stop. Turn left at Mphazima Restaurant and Hlanganani Shopping Centre, proceed straight, turn right at road intersection via Osizweni Business are, via Post Office (Osizweni) and S.A.P.S. Station, turn left proceed straight to Top Tank, turn left KwaMbhoko (Sand Supply Depot) via Long Homes Housing, turn right at Matshekesheni Section, via Kwa Bob Shopping Centre, and Maskophasini, turn left at Depot. On the third road from Khuzani Shopping Centre, turn right via KwaMakhanya Shopping Center, turn right at Kwa Vilakazi corner house, via 5 Star Centre and Fire Station Osizweni, turn right at T.V. Liquor Store. Proceed Straight via Kakalasan Area (rural area) via Millenium Cash Store. Empompini return same route to Madadeni Township.</p>
12.13	<p>ROUTE 13</p> <p>IMPONDO/BAHLOKAZI</p> <p>From Newcastle approved Taxi Rank, turn right at Terminus street, turn left at Gurtherland Street, turn right at Scotts Street, via Pick'n Pay Shopping Centre, proceed straight via Capricorn Hotel, enter Boundary Street at Lenoxton Township, proceed via Caltex Garage (Petrol), via Richview Civic Hall, via Bab's Scrap yard, via Ncandu Combined School, turn left at Chemsford Road, via Farmers Association Auction Sale, turn right to Road D502 to Ekuseni Youth Development Centre, enter Chemsford Road, proceed straight. At Chemsford Dam, turn right into Road R621 to Bahlokazi High School. Return with the same Road R621 from Haigh School via Chemsford Water Works. Return with the same route from Gijima School R621, turn right at Chelmsford Dam. Return with the same route to Newcastle approved Taxi Rank.</p>
12.14	<p>ROUTE 14</p> <p>MADADENI TO NEWCASTLE</p> <p>From P1 Section 7(P) proceed straight to Kwamakhulukhulu Supermarket, turn left at the corner proceed straight, turn right Engulubeni or Kusakusa enter M-Section 7, via Eyakho Shopping Complex proceed straight via Ekhamduze Store, turn left at Lokothwayo Brick & Tile Supply, turn right at Ekhamduze Liquor Store enter L Section proceed, straight turn right, at intersection, enter road between Section 7 (L0 and Section 6, turn left proceed straight, via Amazulu High School, turn left at Eyethu Motors Spares. Proceed straight on road between Madadeni Hospital and Section 6, turn left at Zenzele Shopping Centre enter road between Section 5 Madadeni Hospital, proceed straight turn right enter road Section 5 and open veld, via Cripple Centre, via Circuit Office, via Amajuba Technology Centre proceed straight turn left, via Amajuba College, via Magistrates Office, via Madadeni Police Station proceed straight across robot, turn right on P483 road, to Newcastle, via Matukusa new settlement, turn right Keyway robot enter Asiphephe road proceed straight enter Albert Wessels Drive, via Emabhodini proceed straight via Engine Garage, proceed straight across 4 Way stop turn right at robot into Faraday Street, via Kadbri Vehicle Testing enter Hardwick Street, turn or proceed straight, via Vlam Crescent turn right at Hardwick street proceed straight, turn left Kings Hotel enter Harding Street proceed straight, turn left. Allen Street proceed straight, turn left at Kirkland Street, turn right at Voortrekker street proceed straight Terminus enter approved Newcastle Taxi rank. Return same route to P1 Section 7.</p>



transport

Department:
Transport
Province of KwaZulu-Natal

GAZETTE

LGKZNG22-2016-
MAY

REGION: ALL

12.15	<p>ROUTE 15</p> <p>FROM NEWCASTLE TAXI RANK AND FROM MADADENI SECTION 6 TO VRYHEID</p> <p>From Newcastle Taxi Rank in Newcastle proceed straight across Terminus Street, into Voortrekker Street, turn left at Kirkland street, turn right at Allen Street (Main Street) proceed straight via Arbor Park Suburbs, turn left enter N11 Road proceed straight, turn right into P483 proceed straight turn left at Cavan robot to (pick up point) Section 6 return the same road to Cavan robot, turn left at Robot, enter P483 road, via Osizweni to Utrecht, turn right at Utrecht road intersection enter R34 road proceed.</p>
12.16	<p>ROUTE 16</p> <p>NEWCASTLE TO ESTCOURT</p> <p>From Newcastle approved Taxi Rank, turn right at Voortrekker, turn left to Kirkland Street, turn right enter Allen Street, turn right to N11, turn left to Helpmekkar, turn to Peters Road, turn right to Colenso Road, turn left to R103, enter Alexandra Road, turn right to Harding street enter approved Estcourt Taxi rank. Return with the same route to Newcastle.</p>
12.17	<p>ROUTE 17</p> <p>NEWCASTLE TO LADYSMITH</p> <p>From Newcastle approved Taxi Rank proceed across Terminus Street enter Voortrekker Street turn left at Kirkland Street, turn right enter Allen Street, turn right to N11 join Crawshaw Street, turn left enter Ladysmith approved Taxi Rank return with the same route to Newcastle.</p>
12.18	<p>ROUTE 18</p> <p>NEWCASTLE TO PITERMARITZBURG</p> <p>From Newcastle approved Taxi rank proceed across Terminus Street, enter Voortrekker Street, turn left to Kirkland Street, turn right enter Allen Street, turn left to N11, turn left to Helpmekkar Road, turn right to Peters Road through Industrial, turn right to Colenso Road, turn right to N3, turn left to Church Street, turn left to East Street enter Pietermaritzburg approved Taxi Rank. Return with the same route to Newcastle.</p>
12.19	<p>ROUTE 19</p> <p>NEWCASTLE TO DURBAN</p> <p>From Newcastle approved Taxi rank, proceed across Terminus Street, turn right at Voortrekker Street, turn left into Kirkland Street, turn right enter Allen Street proceed straight, turn right to N11, turn left to Helpmekkar, turn right to Peters Road, turn right to Colenso Road, turn left to R103, turn left to N3, turn left to Alice Street, turn left to Albert Road, turn right to Mngeni Road enter approved Durban Taxi Rank corner of Mngeni Road and Osborn Road. Return with the same route to Newcastle.</p>
12.20	<p>ROUTE 20</p> <p>MADADENI SHOPPING CENTRE TO ALL SECTIONS</p> <p>From Madadeni Shoprite Shopping Centre to all Sections within Madadeni Township. Pick and drop to and from and turn to Madadeni Shoprite Shopping Centre.</p>



transport

Department:
Transport
Province of KwaZulu-Natal

GAZETTE

LGKZNG22-2016-
MAY

REGION: ALL

12.21	<p>ROUTE 21</p> <p>NEWCASTLE TAXI RANK TO NEWCASTLE TOWNLANDS</p> <p>From Taxi Rank into Terminus Street turn left at Voortrekker Street turn left into Kirkland Street, turn left into Allen Street, proceed straight turn right at Drakensburg Drive proceed straight, via Monte Vista, turn left into Aquamarine Drive, turn right into Amethyst Road proceed straight turn right at Drakensburg Drive, turn left into Victoria Road proceed straight via Amajuba Lodge, Checkers Shopping Centre, turn right at robot into Allen Street pick and drop to and from. Return with same route to Newcastle Taxi Rank.</p>
12.22	<p>ROUTE 23</p> <p>FROM NEWCASTLE TAXI RANK TO MONDLO</p> <p>From approved Taxi Rank in Newcastle proceed straight across Terminus Street into Voortrekker Street, turn left at Kirkland Street, turn right at Allen Street proceed straight, Via Arbor Park Suburb. Turn left enter N11 Road, Turn right into P483 Road via Osizweni to Utrecht, turn right at Utrecht Road intersection enter Road R34 Road. Proceed straight at Blood River proceed straight across R33 Road enter P54 Road to Nquthu, turn left at KwaGrace Shopping Centre proceed straight on that Road enter Mondlo. Turn left to Mondlo Taxi Rank. Return same route to Newcastle.</p>
12.23	<p>ROUTE 24</p> <p>FROM NEWCASTLE TAXI RANK TO NQUTHU</p> <p>From approved Taxi Rank in Newcastle proceed straight across Terminus Street into Voortrekker Street, turn left at Kirkland Street, turn right at Allen Street proceed straight, via Arbor Park Suburb, turn left enter N11 Road then turn right into P483 Road via Osizweni Road to Utrecht, turn right at Utrecht Road intersection enter R34 Road. Proceed straight at Blood river crossroad proceed across R33 Road enter P54 Road to Nquthu approved Taxi Rank destination, Return same route to Newcastle.</p>
12.24	<p>ROUTE 25: FROM NEWCASTLE TO PAULPIETERSBURG</p> <p>From Newcastle Taxi Rank, proceed straight across Terminus Street into Voortrekker Street proceed straight, turn left at Kirkland Street, turn right at Allen Street proceed straight via Arbor Park Suburb, turn left enter N11 Road proceed straight, turn right into P483 via Osizweni to Utrecht, turn right at Utrecht Road intersection enter R34 road proceed straight, turn left at Blood River enter R33 Road and R34 proceed straight to Vryheid, turn left at Stilwater BP Garage proceed straight enter R33 road to Paulpietersburg turn right at Kruger Street proceed straight enter Paulpietersburg Taxi Rank. Return same route to Newcastle.</p>
12.25	<p>ROUTE 27: FROM NEWCASTLE TO EMPANGENI</p> <p>From Madadeni Section 6 and Newcastle Taxi Rank. From Newcastle Taxi Rank proceed across Terminus Street into Voortrekker Street, turn left at Kirkland Street, turn right at Allen Street proceed straight via Arbor Park Suburb, turn left into N11 road proceed straight turn right to P483 road via Blaaubosch Osizweni to Utrecht, turn right at Utrecht Road intersection enter R34 road proceed straight turn left at Bloodriver enter R33 road and R34 proceed straight via Stilwater BP Garage on road to Vryheid, turn right at cross roads before entering Vryheid proceed on R34 road via Vryheid proceed straight via Melmoth, turn left at Enkwalini Ndundulu Area proceed straight on R34 enter Empnageni Main Road turn right at Boxer Shopping Center enter "A" Taxi Rank Empangeni, return same route to Madadeni Section 6 Newcastle</p>



transport

Department:
Transport
Province of KwaZulu-Natal

GAZETTE

LGKZNG22-2016-
MAY

REGION: ALL

12.26	<p>ROUTE 28 FROM NEWCASTLE TO PONGOLA</p> <p>From Newcastle Taxi Rank proceed straight across Terminus Street turn left at Kirkland Street turn right at Allen Street (Main Street) proceed straight via Arbor Park Suburb turn left enter N11 road, proceed straight turn right into R483 via Osizweni to Utrecht turn right at Utrecht road Intersection enter R34 road proceed straight turn left at Bloodriver Road intersection enter R33 and R34 proceed straight via Stilwater BP Garage turn right at cross road before reaching Vryheid proceed on R34 via Bhekzulu Township enter R69 road via Louwsburg turn left at Road intersection enter R66 road via Magudu, turn left enter N2 Road proceed straight enter Pongola Taxi Rank return same route to Newcastle.</p>
12.27	<p>ROUTE 29 NEWCASTLE TAXI RANK TO DANNHAUSER</p> <p>From Newcastle Taxi Rank enter Terminus Street, turn left at Voortrekker Street turn left Kirkland Street, turn right into Allen Street proceed straight via Arbor Park Suburb, turn right into N11 Road proceed straight via Ballengich turn left into R621 road to Skobarin Settlement proceed straight turn right enter Dannhauser Town turn left to Dannhauser approved taxi rank, return with same route to Newcastle.</p>
12.28	<p>ROUTE 39 FROM NEWCASTLE TO FRANKFORT</p> <p>From Newcastle Taxi Rank exit with Voortrekker Street and turn left to 34 Kirkland Street and turn left to 31 Allen Street and turn left to road R34 turn right to R103 and turn left to R34 enter with back street Frankfort with right and turn right Namahadi Street enter into Approved Taxi Rank in Frankfort and return using the same route</p>
12.29	<p>ROUTE 42 FROM NEWCASTLE TO NORMANDIEN</p> <p>From Newcastle Taxi Rank exit with Terminus Street turn left with Sutherland Street turn right with Scott Street to Lennoxton with Road P39 to Normandien pick and drop returning using same route.</p>
12.30	<p>ROUTE 43 FROM NEWCASTLE TO UTRECHT</p> <p>From Newcastle Taxi Rank with Voortrekker Street turn left to 34 Kirkland Street and turn left to 31 Allen Street and turn left to join N11 road turn right to Utrecht Road and turn left to Utrecht into Approved Taxi Rank and return back using the same route.</p>



transport

Department:
Transport
Province of KwaZulu-Natal

GAZETTE

LGKZNG22-2016-
MAY

REGION: ALL

1) Application Number: APP0048076	2) Gazette Number: LGKZNG22-2016-MAY
3) Applicant: PGC ZIQUBU ID NO. 7707155634085 Association: MADADENI TAXI OWNERS ASSOCIATION	4) Applicant Address: P O BOX 7695 MADADENI NEWCASTLE KWA-ZULU NATAL 2951
5) Existing Licence Holder: NOT APPLICABLE ID NO. NOT APPLICABLE	6) Existing Licence Holder Address: NOT APPLICABLE
7) Type of application: NEW OPERATING LICENCE	8) Operating Licence Number: LKNKZN0118572
9) Vehicle Type: MINIBUS	10) 1 x 15 (SEATED) + 0 (STANDING)
11) Region: AMAJUBA	
12.1	<p>ROUTE 5</p> <p>From Zenzele Shopping Centre, turn right at Madadeni Hospital, turn left at Thokoza Shopping Centre, turn right at School for Deaf, turn left Clinic No.5, Section5, via Ntobeko L. P. School, turn left or right Amajuba College, via Magistrate Office, via Police Station, Turn right to Ingagane intersection, turn right at the robot crossing Ingagane River, via Matukusa new Township. At keway Motors (Matukusa) robot turn right at intersection between 5 and 2 towards Beer Wholesale, turn left at robot, proceed. Turn left at Clinic 3 Section 3 via KwaSibali tavern, Turn left at Methodist, via Section I, via Amajuba District Office, via Khuzani Shopping Center, left at BP Garage, via Magistrate via Amajuba District, via Ikhwezi Section, turn right at Madadeni Police Station robot, proceed straight turn right into P483 road to Matukusa new settlement (pick and drop) proceed straight, turn at Keway Motors into Asiphephe Road proceed straight enter Albert Wessels drive to Newcastle Textile Industries offload and load all around Textile Industries or return with same route to Madadeni approved taxi Rank.</p> <p>OR</p> <p>Proceed turn left at Clinic 3 Section 3 via KwaSbali Tavern, left at Methodist, via Section 1, via Amajuba District Office, via Khuzani Shopping Center, left at BP Garage via Magistrates Office via Amajuba District via Ikhwezi Section, right at Madadeni Police Station robot, proceed to Newcastle or return with same route to approved Checkers Taxi Rank.</p>
12.2	<p>ROUTE 6</p> <p>From Brewery (Sorgum Beer) Town Miles Tavern (KwaMsimango), turn left at Brewery, via Ithala Industrial site at Section 6, turn right across road Moyomuhle Taxi Rank, Turn right at KwaDlamini Corner House between Hospital and Section 6, proceed straight, turn left Zenzele Shopping Center at Section 5, proceed between Section5 and Madadeni Hospital. Turn right at road intersection Short Homes. Via Cripple Centre via Education (Office Circuit Office) road between Section 5 opening veld, via Amajuba Technology Centre, left enter road from old KZT depot, Beer Wholesaler, via Amajuba College, via Magistrate Office proceed straight to Ingagane River, via Matukusa new Township. At Keway Motors (Matukusa) robot proceed straight via Railway Station, Karbochem, turn left enter road N11 and return right into Allen Street to Newcastle, via Arbor Park Town Houses, proceed on Allen Street enter Newcastle, turn left at Kirkland Street, turn right at Voortrekker Street, proceed across Terminus enter approved Newcastle Taxi Rank. Return with same route to Madadeni Township.</p>



transport

Department:
Transport
Province of KwaZulu-Natal

GAZETTE

LGKZNG22-2016-
MAY

REGION: ALL

12.3	<p>ROUTE 7</p> <p>From N Section Taxi Rank KwaNyembe, turn right enter P Section enter road from P1 Stop, via Post Box, turn left at Stafford Clinic or right. Turn right enter M Section. Turn right at road intersection via Dedangifunde High School, turn left Muzikayise Junior Primary, turn right enter L Section straight turn left on road between Section 7 and Section 6 to Madadeni Brewery via Virginia Supermarket, via Madadeni Light Industries, via Binda Hardware Moyomuhle Taxi Rank and Community Centre. At robot turn right enter Main Road P483 from Newcastle to Osizweni, Buffalo flats and Utrecht to Newcastle at Ingagane robot cross-over Ingagane River turn left at Keyway Motors robot into Asiphephe Road enter Albert Wessels Road. Via light and textile Industries eMabhodini to Newcastle via Protection Service turn right Allen Street proceed turn left at Kirkland Street, turn right at Voortrekker Street proceed across Terminus Street, enter approved Newcastle Taxi Rank. Return with same route to Madadaeni Township.</p>
12.4	<p>ROUTE 12</p> <p>FROM MADADENI TO OSIZWENI TOWNSHIP</p> <p>From Magistrate Office, Madadeni Township, turn left enter road between Section 2 and Municipality Offices. Turn right at BP Garage; proceed straight via Imbongolweni Church, via Khuzani Shopping Centre via Methodist Church. Sections 1 proceed straight at four way stop on road between riverside houses and Section 3 turn right at KwaMaboya. Via eHashini stop. Via St Hohn Church, turn right at Checkers Shopping Center via Clinic Section 3, turn left at Clinic, and proceed via Madadeni Library, via Beer Wholesale Depot, via Mazibuye Testing Station. Proceed straight, at Zenzele Shopping Center, turn right and turn left via Madadeni Hospital road between Section 6 and Madadeni Hospital, turn left at Amazulu High School, turn right at road intersection (road between Section 6 and section7), via Madoda Shopping Enterprise, turn right at Madadeni Brewery via Moyomuhle Taxi Rank, turn left at the robot enter road to Osizweni and Utrecht via nine mile stop, via Blaaubosch area, turn right at Empangeni, turn left enter Osizweni Township (South), proceed straight via Qhubimfundo S. P. School and via Xolani High School. Turn right at KwaMashu stop. Turn left at Mphazima Restaurant and Hlanganani Shopping Centre, proceed straight, turn right at road intersection via Osizweni Business are, via Post Office (Osizweni) and S.A.P.S. Station, turn left proceed straight to Top Tank, turn left KwaMbhoko (Sand Supply Depot) via Long Homes Housing, turn right at Matshekesheni Section, via Kwa Bob Shopping Centre, and Maskophasini, turn left at Depot. On the third road from Khuzani Shopping Centre, turn right via KwaMakhanya Shopping Center, turn right at Kwa Vilakazi corner house, via 5 Star Centre and Fire Station Osizweni, turn right at T.V. Liquor Store. Proceed Straight via Kakalaspán Area (rural area) via Millenium Cash Store. Empompini return same route to Madadeni Township.</p>



transport

Department:
Transport
Province of KwaZulu-Natal

GAZETTE

LGKZNG22-2016-
MAY

REGION: ALL

1) Application Number: APP0048077	2) Gazette Number: LGKZNG22-2016-MAY
3) Applicant: SAYANNA M ID NO. 5211050088085 Association: NOT AVAILABLE	4) Applicant Address: 238 SUNNYHILL CIRCLE NEWLANDS WEST 4031
5) Existing Licence Holder: NOT APPLICABLE ID NO. NOT APPLICABLE	6) Existing Licence Holder Address: NOT APPLICABLE
7) Type of application: NEW OPERATING LICENCE	8) Operating Licence Number: NOT AVAILABLE
9) Vehicle Type: NOT AVAILABLE	10) 1 x 0 (SEATED) + 0 (STANDING)
11) Region: DURBAN WEST	

12.1	<p>The conveyance of category of persons as per annexure.</p> <p>STUDENTS AND SCHOLARS AND THEIR PERSONAL EFFECTS: START AT 238 SUNNYHILL CIRCLE, HILLGROVE, NEWLANDS WEST, LEFT INTO HTLLGROVE DRIVE, LEFT INTO NEWLANDS WEST DRIVE, LEFT INTO EARLSFIELD DRIVE, PICK UP, LEFT INTO CORNFIELD DRIVE, PICK UP, LEFT INTO EARLSFIELD DRIVE, LEFT INTO MURRYFIELD DRIVE, LEFT INTO WADEFIELD DRIVE, PICK UP, RIGHT INTO MURRYFIELD DRIVE, RIGHT INTO EARLSFIELD DRIVE, LEFT INTO BISHOPFIELD, PICK UP, LEFT INTO EARLSFIELD DRIVE, PICK UP, RIGHT INTO NEWLANDS WEST DRIVE, LEFT INTO MURRYFIELD DRIVE, LEFT INTO WADIIFIELD DRIVE, PICK UP, RIGHT INTO MURRYFIELD DRIVE, RIGHT INTO EARLSFIELD DRIVE, LEFT INTO BISHOPFIELD, PICK UP, LEFT INTO EARLSFIELD DRIVE, PICK UP, RIGHT INTO NEWLANDS WEST DRIVE, INTO HILLGROVE DRIVE, RIGHT INTO SUNNYHILL CIRCLE, PICK UP, RIGHT INTO HILLGROVE DRIVE, RIGHT INTO GATE HILL, PICK UP, RIGHT INTO HILLGROVE DRIVE, RIGHT INTO ROYAL HILL, PICK UP, RIGHT INTO LIME HTLL, PICK UP, LEFT INTO HTLLGROVE DRIVE, RIGHT INTO SPITRE HILL, DROP OFF, LEFT INTO HILLGROVE DRIVE, LEFT INTO ROCK HILL TO LOOPHILL, PICK UP, RIGHT INTO ROYAL HILL,</p> <p>PICK UP, LEFT INTO HILLGROVE DRIVE, LEFT INTO NEWLANDS WEST DRIVE, RIGHT INTO LOOPWEST LEFT INTO KEYWEST, PICK UP, LEFT INTO NEWLANDS WEST DRIVE BERGHILL, PICK UP, LEFT INTO NEWLANDS WEST DRIVE, LEFT INTO DRIVE, LEFT INTO SPIREHILL, DROP OFF, RIGHT INTO HILLGROVE NEWLANDS WEST DRIVE, LEFT INTO HILLDAIE, PICK UP, RIGHT INTO BRIARDALE, PICK UP, RIGHT INTO M21(INANDA ROAD), PICK UP, RIGHT INTO N2, RIGHT INTO BRIARDALE, MR448(UMNGENI ROAD), LEFT INTO MOUNTBATTEN DRIVE, RIGHT INTO VARSITY DRIVE, DROP OFF UNIVERSITY KZN.</p> <p>TIME TABLE: 06H30-08H00 12H15-12H30</p>
------	---



transport

Department:
Transport
Province of KwaZulu-Natal

GAZETTE

LGKZNG22-2016-
MAY

REGION: ALL

1) Application Number: APP0048080	2) Gazette Number: LGKZNG22-2016-MAY
3) Applicant: DN XULU ID NO. 5608200890080 Association: UPPER HLABISA TAXI OWNERS ASSOCIATION	4) Applicant Address: PO BOX 750 HLABISA 3937
5) Existing Licence Holder: EB XULU ID NO. 5610165800088	6) Existing Licence Holder Address: 21 AYOB STREET DUNDEE KWAZULU-NATAL KWA-ZULU NATAL 3000
7) Type of application: DECEASED TRANSFER AND NEW OPERATING LICENCE	8) Operating Licence Number: LKNKZN0116942
9) Vehicle Type: MINIBUS	10) 1 x 13 (SEATED) + 0 (STANDING)
11) Region: UMKHANYAKUDE	
12.1	1.FROM HLABISA TAXI RANK TO MTUBATUBA From Hlabisa Taxi Rank Turn Right to R618 proceed to Mtubatuba and turn right on to John Ross High Way to the Taxi at Mtubatuba, load return.
12.2	2.FROM HLABISA TO EMPANGENI From Hlabisa to Empangeni turn right on to R168. Proceed straight to the cross Road at Nkodibe, turn right on to N2, proceed straight, turn right on to D249 to Enseleni drop the passengers then proceed with P517 and turn right on to N2, proceed and turn right on to R102, proceed turn to Turner-road and proceed to B / Rank at Empangeni load and return.
12.3	3.1 FROM HLABISA TO DURBAN From Hlabisa to Durban, turn on to R618, proceed to Nkobide crosses, turn right on to N2 proceed straight and turn left on to M4. Proceed and turn right to Argyle Street. Proceed turn left on to Umgeni Road, proceed and turn right to Leopold Street and turn right on to Wawick Avenue, proceed and turn right on to Alice Street, proceed straight to join Umgeni Road to a Taxi Rank at Durban Station, load and return. 3.2 FROM HLABISA TO DURBAN From Hlabisa to Durban turn right on to R618. Proceed and Nkobide crosses and turn right on to N2. Proceed and turn right to R102, proceed straight and turn left at Mthunzini Filling Station, turn right and join N2 free Way at Mthunzini Plaza, proceed and turn left on to m4, proceed as mentioned on No4 to a Taxi Rank at Durban Station load and return.
12.4	4. FROM HLABISA TO NONGOMA From Hlabisa to Nongoma turn left on to P235? 2 proceed straight to Nongoma Taxi Rank load and return.



transport

Department:
Transport
Province of KwaZulu-Natal

GAZETTE

LGKZNG22-2016-
MAY

REGION: ALL

1) Application Number: APP0048082	2) Gazette Number: LGKZNG22-2016-MAY
3) Applicant: DN XULU ID NO. 5608200890080 Association: UPPER HLABISA TAXI OWNERS ASSOCIATION	4) Applicant Address: PO BOX 750 HLABISA 3937
5) Existing Licence Holder: EB XULU ID NO. 5610165800088	6) Existing Licence Holder Address: 21 AYOB STREET DUNDEE KWAZULU-NATAL KWA-ZULU NATAL 3000
7) Type of application: DECEASED TRANSFER AND NEW OPERATING LICENCE	8) Operating Licence Number: LKNKZN0121292
9) Vehicle Type: MINIBUS	10) 1 x 15 (SEATED) + 0 (STANDING)
11) Region: UMKHANYAKUDE	
12.1	1.FROM HLABISA TAXI RANK TO MTUBATUBA From Hlabisa Taxi Rank Turn Right to R618 proceed to Mtubatuba and turn right on to John Ross High Way to the Taxi at Mtubatuba, load return.
12.2	2.FROM HLABISA TO EMPANGENI From Hlabisa to Empangeni turn right on to R168. Proceed straight to the cross Road at Nkodibe, turn right on to N2, proceed straight, turn right on to D249 to Enseleni drop the passengers then proceed with P517 and turn right on to N2, proceed and turn right on to R102, proceed turn to Turner-road and proceed to B / Rank at Empangeni load and return.
12.3	3.1 FROM HLABISA TO DURBAN From Hlabisa to Durban, turn on to R618, proceed to Nkobide crosses, turn right on to N2 proceed straight and turn left on to M4. Proceed and turn right to Argyle Street. Proceed turn left on to Umgeni Road, proceed and turn right on to Leopold Street and turn right on to Wawick Avenue, proceed and turn right on to Alice Street, proceed straight to join Umgeni Road to a Taxi Rank at Durban Station, load and return. 3.2 FROM HLABISA TO DURBAN From Hlabisa to Durban turn right on to R618. Proceed and Nkobide crosses and turn right on to N2. Proceed and turn right to R102, proceed straight and turn left at Mthunzini Filling Station, turn right and join N2 free Way at Mthunzini Plaza, proceed and turn left on to m4, proceed as mentioned on No4 to a Taxi Rank at Durban Station load and return.
12.4	4. FROM HLABISA TO NONGOMA From Hlabisa to Nongoma turn left on to P235? 2 proceed straight to Nongoma Taxi Rank load and return.



transport

Department:
Transport
Province of KwaZulu-Natal

GAZETTE

LGKZNG22-2016-
MAY

REGION: ALL

1) Application Number: APP0048091	2) Gazette Number: LGKZNG22-2016-MAY
3) Applicant: HLM MBEJE ID NO. 5410025748084 Association: UMLAZI A B C AND W TAXI OWNERS ASSOCIATION	4) Applicant Address: B1028 UMLAZI TOWNSHIP P.O. UMLAZI DURBAN KWA-ZULU NATAL 4031
5) Existing Licence Holder: NOT APPLICABLE ID NO. NOT APPLICABLE	6) Existing Licence Holder Address: NOT APPLICABLE
7) Type of application: NEW OPERATING LICENCE	8) Operating Licence Number: LKNKZN018901
9) Vehicle Type: NOT AVAILABLE	10) 1 x 15 (SEATED) + 0 (STANDING)
11) Region: NINGIZMU 2	
12.1	<p>APPROVED ROUTES UMLAZI A.B.C.D & W TAXI OWNERS ASSOCIATION</p> <p>Route 1 1. FROM EMAWELENI TAXI RANK (ON ROAD 2003), ALONG ROAD 2003, RIGHT INTO BLESSING MABASO ROAD, RIGHT INTO ROAD 336, RIGHT INTO ROAD NO.304, RIGHT INTO VENIYENI, RIGHT INTO SOLOMON MAHLANGU, LEFT INTO MANGOSUTHU HIGHWAY.</p>
12.2	<p>Route 2 2. FROM EMAWELWENI TAXI RANK (ON ROAD 2003) ALONG ROAD 2003, LEFT INTO VENIYENI ROAD, RIGHT INTO ROAD NO.403 AND RETURN, RIGHT INTO SOLOMON MAHLANGU, LEFT INTO MANGOSUTHU HIGHWAY.</p>
12.3	<p>Route 3 3. TO DURBAN : (1) FORWARD JOURNEY</p> <p>3.1. FROM EMAWELENI TAXI RANK ALONG ANY OF THE ROUTES (1) OR (2) ABOVE TO MANGOSUTHU HIGHWAY, ALONG MANGOSUTHU HIGHWAY, INTO R102, LEFT INTO HIMALAYAS ROAD OFF – RAMP, RIGHT INTO HIMALAYAS ROAD, LEFT INTO CHIEF ALBERT LUTHULI FREEWAY (M4), RIGHT INTO WEST STREET, RIGHT INTO POINT ROAD, RIGHT INTO BAY TERRACE, RIGHT INTO SHEPSTONE ROAD, LEFT INTO PINE STREET, INTO RUSSELL STREET, AND PROCEED TO THE RANK IN RUSSELL STREET.</p> <p>3.2. TO EZIMBUZINI : FROM EMAWELWENI TAXI RANK ALONG ANY OF THE ROUTES (1) OR (2) ABOVE INTO AND ALONG MANGOSUTHU HIGHWAY, LEFT INTO PRINCE MSHIYENI HOSPITAL AND RETURN, TURNING RIGHT INTO MANGOSUTHU HIGHWAY, LEFT INTO SIBUSISO MDAKANE ROAD, INTO PRINCE MCWAYIZENI ROAD, PROCEED TO EZIMBUZINI TAXI RANK AND RETURN TO EMAWELWENI TAXI RANK ALONG THE SAME ROUTE IN REVERSE.</p> <p>4. RETURN JOURNEY: 4.1. DURBAN TO UMLAZI (A,B,C & W)</p> <p>FROM THE TAXI RANK ON RUSSELL STREET, ALONG RUSSELL STREET, LEFT INTO LEOPOLD STREET, INTO MARKET ROAD, INTO CHIEF ALBERT LUTHULI FREEWAY (M4), INTO MANGOSUTHU HIGHWAY (M30) OFF – RAMP, INTO MANGOSUTHU HIGHWAY, RIGHT INTO SOLOMON MAHLANGU ROAD, AND PROCEED ALONG ANY OF ROUTES (1) OR (2) IN REVERSE TO THE STARTING POINT.</p> <p>4.2. EZIMBUZINI TO UMLAZI (A, B, C & W)</p> <p>FROM EZIMBUZINI TAXI RANK, RIGHT INTO PRINCE MCWAYIZENI ROAD, INTO SIBUSISO MDAKANE ROAD, LEFT INTO MANGOSUTHU HIGHWAY, RIGHT INTO SOLOMON MAHLANGU ROAD, LEFT INTO VENIYENI ROAD AND PROCEED ALONG ROUTES (1) OR (2) TO THE STARTING POINT.</p> <p>CONDITIONS:</p> <p>1. PASSENGERS MAY BE PICKED UP AND/OR SET DOWN ONLY AT DESIGNATED TAXI RANK OR TAXI STOP, WHICH SHALL EXCLUDE BUS STOPS.</p>



transport

Department:
Transport
Province of KwaZulu-Natal

GAZETTE

LGKZNG22-2016-
MAY

REGION: ALL

	<p>2. ON THE INBOUND TRIP TO DURBAN, NO PASSENGERS MAY BE PICKED UP EN ROUTE FROM ENTERING (M4) CHIEF ALBERT LUTHULI FREEWAY UNTIL REACHING RUSSELL STREET TAXI RANK</p> <p>3. ON THE RETURN TRIP TO UMLAZI, NO PASSENGERS MAY BE SET DOWN UNTIL REACHING MANGOSUTHU HIGHWAY.</p> <p>4. ENTRY OR RANKING ON PRIVATE PROPERTY IS NOT PERMITTED WITHOUT WRITTEN PERMISSION OF THE LANDLORD, A COPY OF WHICH MUST BE SUPPLIED TO THE BOARD.</p> <p>5. WITHOUT HAVING ENTERED INTO AN AGREEMENT WITH OTHER OPERATORS ON A COMMON ROUTE, AS CONTEMPLATED BY SECTION 88(2)(B) OF ACT 22 OF 2000, THE PICKING UP OR SETTING DOWN OF PASSENGERS ON SUCH ROUTE IS NOT PERMITTED. A COPY OF SUCH AGREEMENT MUST BE SUPPLIED TO THE BOARD.</p> <p>6. AT RANKS, WHETHER ON – STREET OR OFF – STREET, ONLY THE TAXIS THAT CAN BE ACCOMMODATED IN THE DEMARCATED AREA MAY OCCUPY THE RANK, EXCESS VEHICLES MUST HOLD ELSEWHERE AT DESIGNATED HOLDING AREAS.</p> <p>7. RANK PERMITS OR LETTERS OF AUTHORITY MUST BE PRODUCED IN RESPECT OF ALL RANKS IN MUNICIPAL AREAS, IN PARTICULAR MAJOR TOWNS AND CITIES AND IN PARTICULAR INTER-PROVINCIAL DESTINATIONS.</p> <p>8. THE ALLOCATION OF ANY ROUTE OR PORTION OF A ROUTE IS SUBJECT TO THE CONDITION THAT IT HAS BEEN APPROVED AND ALLOCATED IN GOOD FAITH AND THAT SUCH ROUTE WILL BE INVALID SHOULD IT TRANSPIRE THAT THE ROUTE OR PORTION THEREOF WILL, OR HAS CAUSED CONFLICT DUE TO IT HAVING BEEN APPROVED BASED ON INCORRECT OR FALSE INFORMATION SUPPLIED TO THE BOARD OR AS A RESULT OF AN ERROR. IN SUCH INSTANCE THE OPERATING LICENCE MUST BE RETURNED TO THE BOARD FOR CORRECTION.</p> <p>9. THE VEHICLE MUST BE COVERED BY MOTOR VEHICLE INSURANCE AS WELL AS PERSONAL LIABILITY INSURANCE</p>
12.4	<p>Route 4</p> <p>4. RETURN JOURNEY:</p> <p>4.1 DURBAN TO UMLAZI (A,B,C & W)</p> <p>FROM THE TAXI RANK ON RUSSELL STREET, ALONG RUSSELL STREET, LEFT INTO LEOPOLD STREET, INTO MARKET ROAD, INTO CHIEF ALBERT LUTHULI FREEWAY (M4), INTO MANGOSUTHU HIGHWAY (M30) OFF – RAMP, INTO MANGOSUTHU HIGHWAY, RIGHT INTO SOLOMON MAHLANGU ROAD, AND PROCEED ALONG ANY OF ROUTES (1) OR (2) IN REVERSE TO THE STARTING POINT.</p> <p>4.2. EZINMBUZINI TO UMLAZI (A, B, C & W)</p> <p>FROM EZIMBUZINI TAXI RANK, RIGHT INTO PRINCE MCWAYIZENI ROAD, INTO SIBUSISO MADAKANE ROAD, LEFT INTO MANGOSUTHU HIGHWAY, RIGHT INTO SOLOMON MAHLANGU ROAD, LEFT INTO VENIYENI ROAD AND PROCEED ALONG ROUTES (1) OR (2) TO THE STARTING POINT.</p>



transport

Department:
Transport
Province of KwaZulu-Natal

GAZETTE

LGKZNG22-2016-
MAY

REGION: ALL

12.5

ROUTES 6

CONDITIONS:

1. PASSENGERS MAY BE PICKED UP AND/OR SET DOWN ONLY AT DESIGNATED TAXI RANK OR TAXI STOP, WHICH SHALL EXCLUDE BUS STOPS.
2. ON THE INBOUND TRIP TO DURBAN, NO PASSENGERS MAY BE PICKED UP EN ROUTE FROM ENTERING (M4) CHIEF ALBERT LUTHULI FREEWAY UNTIL REACHING RUSSELL STREET TAXI RANK
3. ON THE RETURN TRIP TO UMLAZI, NO PASSENGERS MAY BE SET DOWN UNTIL REACHING MANGOSUTHU HIGHWAY.
4. ENTRY OR RANKING ON PRIVATE PROPERTY IS NOT PERMITTED WITHOUT WRITTEN PERMISSION OF THE LANDLORD, A COPY OF WHICH MUST BE SUPPLIED TO THE BOARD.
5. WITHOUT HAVING ENTERED INTO AN AGREEMENT WITH OTHER OPERATORS ON A COMMON ROUTE, AS CONTEMPLATED BY SECTION 88(2)(B) OF ACT 22 OF 2000, THE PICKING UP OR SETTING DOWN OF PASSENGERS ON SUCH ROUTE IS NOT PERMITTED. A COPY OF SUCH AGREEMENT MUST BE SUPPLIED TO THE BOARD.
6. AT RANKS, WHETHER ON – STREET OR OFF – STREET, ONLY THE TAXIS THAT CAN BE ACCOMMODATED IN THE DEMARCATED AREA MAY OCCUPY THE RANK, EXCESS VEHICLES MUST HOLD ELSEWHERE AT DESIGNATED HOLDING AREAS.
7. RANK PERMITS OR LETTERS OF AUTHORITY MUST BE PRODUCED IN RESPECT OF ALL RANKS IN MUNICIPAL AREAS, IN PARTICULAR MAJOR TOWNS AND CITIES AND IN PARTICULAR INTER-PROVINCIAL DESTINATIONS.
8. THE ALLOCATION OF ANY ROUTE OR PORTION OF A ROUTE IS SUBJECT TO THE CONDITION THAT IT HAS BEEN APPROVED AND ALLOCATED IN GOOD FAITH AND THAT SUCH ROUTE WILL BE INVALID SHOULD IT TRANSPIRE THAT THE ROUTE OR PORTION THEREOF WILL, OR HAS CAUSED CONFLICT DUE TO IT HAVING BEEN APPROVED BASED ON INCORRECT OR FALSE INFORMATION SUPPLIED TO THE BOARD OR AS A RESULT OF AN ERROR. IN SUCH INSTANCE THE OPERATING LICENCE MUST BE RETURNED TO THE BOARD FOR CORRECTION.
9. THE VEHICLE MUST BE COVERED BY MOTOR VEHICLE INSURANCE AS WELL AS PERSONAL LIABILITY INSURANCE



transport

Department:
Transport
Province of KwaZulu-Natal

GAZETTE

LGKZNG22-2016-
MAY

REGION: ALL

1) Application Number: APP0048094	2) Gazette Number: LGKZNG22-2016-MAY
3) Applicant: S MOODLEY ID NO. 6312060063081 Association: CHATSWORTH MINIBUS ASSOCIATION	4) Applicant Address: 4 PALM ROAD CROFTDENE CHATSWORTH KWA-ZULU NATAL 4092
5) Existing Licence Holder: NOT APPLICABLE ID NO. NOT APPLICABLE	6) Existing Licence Holder Address: NOT APPLICABLE
7) Type of application: INCREASE IN CARRYING CAPACITY AND COV	8) Operating Licence Number: LKNKZN0111426
9) Vehicle Type: MINIBUS	10) 1 x 22 (SEATED) + 0 (STANDING)
11) Region: NINGIZMU 2	
12.1	<p>APPROVED ROUTES</p> <p>CHATSWORTH MINIBUS ASSOCIATION</p> <p>1. FROM PRIVATE RANKING FACILITIES : CHECKERS CENTRE IN JOYHURST STREET TO SHALLCROSS RIDGE CENTRE in Link Road, turn right into Joyhurst Street, turn right into Chatsworth Circle, left into Croftdene Drive, right into Montdene Drive, left into Road 702, left into Road 701, right into Road 751, right into Moorton Drive, left into Arena Park Drive, direct to Moorcross Drive, right into Crossmoor Drive, left into Moorcross Drive, right into Klaarwater Road, right into Link Road, up until Shallcross Ridge Centre and return along the same route to Checkers Centre in Joyhurst Street.</p>
12.2	<p>2. FROM PRIVATE RANKING FACILITIES: CHECKERS CENTRE IN JOYHURST STREET TO LOTUS GARAGE IN CHATSWORTH MAIN ROAD, right Bhaktivedanta Swami Circle, right into Main Street, direct into Florence Nightingale Drive, left into Sunset Avenue, left into Erica Avenue, right into Syringa Avenue, left into Woohurst Drive, right into Collier Avenue, left into Chatsworth Main Road, and proceed to Lotus Garage and return along the forward route in reverse to Checkers Centre in Joyhurst Street.</p>
12.3	<p>3. FROM PRIVATE RANKING FACILITIES : CHECKERS CENTRE IN JOYHURST STREET TO SILVER GLEN SHOPPING MALL, right into Joyhurst Street, right into Chatsworth Circle, left into Croftdene Drive, right into Silverglen Drive, direct into Bull-Bull Drive, left into Havenside Drive, left into Summerfield Road, left into Pelican Drive, left into Silverglen Drive, and proceed into Silverglen Shopping Mall and return along the forward route in reverse to Checkers in Joyhurst Street.</p>
12.4	<p>4. FROM CHECKERS CENTRE IN JOYHURST STREET IN CHATSWORTH, TO DURBAN:</p> <p>From Checkers Centre in Joyhurst Street, Chatsworth, right into Main Street, left into Chatsdene Street, right into Florence Nightingale Drive, left into Higginson Highway, right into Crossmoor Drive, left into Moorcross Drive, left into Road 1124 up until the corner with Klaarwater Drive, and return along Road 1124, left into Moorcross Drive, into Arena Park Drive, right into Moorton Drive, left into Road 751, left into Road 701, right into 702, right into Road 502, left into Road 501, right into Arena Park Drive, left into Chatsworth Circle, right into Main Street, into Road 301, right into Woodhurst Drive, into Collier Avenue, right into Chatsworth Main Road, into Pelican Drive, left into Havenside Drive, right into Impala Drive, right into Higginson Highway, into Grimby's Road, left into South Coast Road, right into Southern Freeway, left into Moore Road, right into Warwick Avenue, right into Alice Street, right into Soldiers Way, right into Pine Street Rank No. 84 or alternatively into Albert Street, then left into Prince Edward Street into Rank 116 and return along Prince Alfred, into Smith Street, into Southern Freeway and return along the forward route in reverse.</p>



transport

Department:
Transport
Province of KwaZulu-Natal

GAZETTE

LGKZNG22-2016-
MAY

REGION: ALL

12.5	<p>5. FROM CHECKERS CENTRE IN JOYHURST STREET IN CHATSWORTH, TO DURBAN:</p> <p>From Checkers Centre in Joyhurst Street, Chatsworth, right into Main Street, left into Chatsdene Street, right into Florence Nightingale Drive, left into Higginson Highway, right into Crossmoor Drive, left into Moorcross Drive, left into Road 1124 up until the corner with Klaarwater Drive, and return along Road 1124, left into Moorcross Drive, into Arena Park Drive, right into Moorton Drive, left into Road 751, left into Road 701, right into 702, right into Road 502, left into Road 501, right into Arena Park Drive, left into Chatsworth Circle, right into Main Street, into Road 301, right into Woodhurst Drive, into Collier Avenue, right into Chatsworth Main Road, into Pelican Drive, left into Havenside Drive, right into Impala Drive, right into Higginson Highway, into Grimbys Road, left into South Coast Road, right into Southern Freeway, left into Moore Road, right into Warwick Avenue, right into Alice Street, right into Soldiers Way, right into Pine Street Rank No. 84 or alternatively into Albert Street, then left into Prince Edward Street into Rank 116 and return along Prince Alfred, into Smith Street, into Southern Freeway and return along the forward route in reverse.</p>
12.6	<p>RESTRICTIONS</p> <p>1. Route 5 is limited 300 vehicles per day to be identified by the Taxi Association by means of an operational schedule which must be submitted to the Board and the Metro Police on a monthly basis or when a change occurs.</p>



transport

Department:
Transport
Province of KwaZulu-Natal

GAZETTE

LGKZNG22-2016-
MAY

REGION: ALL

1) Application Number: APP0048105	2) Gazette Number: LGKZNG22-2016-MAY
3) Applicant: MWB MANZI ID NO. 6312065722087 Association: SOUTHGATE TAXI ASSOCIATION	4) Applicant Address: 3 ELPHANA LANE MOUNT MORIA 4068
5) Existing Licence Holder: SD MSANE ID NO. 6503220583089	6) Existing Licence Holder Address: 3 ELPHANA LANE MOUNT MORIAH, PHOENIX DURBAN, KWA ZULU NATAL KWA-ZULU NATAL 4051
7) Type of application: NORMAL TRANSFER	8) Operating Licence Number: LKNKZN0152072
9) Vehicle Type: NOT AVAILABLE	10) 1 x 13 (SEATED) + 0 (STANDING)
11) Region: GREATER NORTH	
12.1	<p>1. SOUTHGATE TO DURBAN</p> <p>ROUTE 1</p> <p>1.1 From unofficial Taxi Rank on R102 (near Whitehouse Shopping Centre) into R102, into Stonebridge Drive, left into Risegate Drive, along Risegate Drive, right again into Risegate Drive left into Stonebridge Drive, right into Parkmead Avenue, right into Greenbury Drive, left into Tower Road, left into Cardinal Road, right into Stonebridge Drive- (left into Arcara Street, left into Spire Street), right into Phoenix Highway (Spine Road) right into R102, left into KwaMashu Highway (M25), into North Coast Road into Umgeni Road- (into Soldiers Way Taxi Rank OR into Soldiers Way, right into Pine Street, right into Field Street, into Soldiers Way Taxi Rank OR right Leopold Street, right into Warwick Avenue, left into Etna Lane, and proceed to Canongate Road/Warwick Avenue Taxi Rank).</p> <p>1.2</p> <p>From an unofficial Taxi Rank on R102 (near Whitehouse Shopping Centre) along the inner circle routes indicated above, into Phoenix Highway, right into R102, right into Mount Moriah Drive, left into Simunye Avenue, back right into Mount Moriah Drive right into R102, left into KwaMashu Highway (M25), right into the National Route (N2), along the N2, left into an on-ramp to the N3 along the N3, left into off-ramp to the Berea Road North or proceed straight along N3, Old Dutch Road, into Alice Street- [right into Market Road, right into Leopold Street, right into Warwick avenue, left into Etna Lane and proceed to Canongate Road/Warwick Avenue Taxi Rank OR along Alice Street, right into Soldiers Way, into Soldiers Way into Soldiers Way Taxi Rank or proceed along Soldiers Way, right into Pine Street, right into Field Street, and proceed to Soldiers Way Taxi Rank]</p>



transport

Department:
Transport
Province of KwaZulu-Natal

GAZETTE

LGKZNG22-2016-
MAY

REGION: ALL

12.2 SOUTHGATE TO PINETOWN/WESTMEAD ROUTE 2 INWARD ROUTE

2.1 From an unofficial Taxi Rank on R102 (near Whitehouse Shopping Centre) along R102, left into Glen Anil Street, right into Old North Coast Road, right into North Coast Road, left into an-ramp to the National Route (N2), along the N2, N3 left into an off-ramp to Underwood Road, right into Underwood Road, right into Stapleton Road (M5), left into Old Main Road M31, into Richmond Road (), right into Alexander Road, left into Moss Road and proceed to Westmead area direct and return.

2.2
From an unofficial Rank on R102 (near Whitehouse Shopping Centre), into Stonebridge Drive, left into Risegate Drive, along Risegate Drive and return to Risegate turning right into Risegate Drive, left into Stonebridge Drive, right into Parkmead Avenue, right into Greenbury Drive, left into Tower Road, left into Cardinal Road, right into Stonebridge Drive, left into Acara Street, left into Spine Street, right into Phoenix Highway (Spine Road), right into R102, and proceed to an unofficial Taxi Rank on R102 (near Whitehouse Shopping Centre), and continue to Pinetown using Route 2.1 above.

2.3
From an unofficial Rank on R102 (near Whitehouse Shopping Centre), into R102, right into Mount Moriah Drive, left into Simunye Avenue picking up passengers in Mount Moriah, and return to Simunye Avenue, right into Mount Moriah Drive, right into the Provincial Road (R102), along R102, left into KwaMashu Highway (M25), right into on-ramp to the National Route (N2), left under the bridge at Spaghetti Junction joining the N3, along the N3, left into off-ramp, to Underwood Road and proceed to Westmead as in 2.1 above.

RETURN ROUTE:
From the starting point in Westmead, into Moss Road, right into Alexander Road, right into Richmond Road, left into an on-ramp into the N3, along the N3, left into an on-ramp to the N2, along the N2, turn left on an off-ramp to KwaMashu Highway (M25), along the M25, left into an off-ramp to the Provincial Road R102, right into R102, along R102 and proceed to any of the above destinations

2.2



transport

Department:
Transport
Province of KwaZulu-Natal

GAZETTE

LGKZNG22-2016-
MAY

REGION: ALL

1) Application Number: APP0048111	2) Gazette Number: LGKZNG22-2016-MAY
3) Applicant: B MKHIZE ID NO. 8110045293080 Association: BULWER & DONNYBROOK TAXI ASSOCIATION	4) Applicant Address: 24 ARNE CRES MONTCLAIR DURBAN KWA-ZULU NATAL 4004
5) Existing Licence Holder: BM MKHIZE ID NO. 5805200928080	6) Existing Licence Holder Address: P.O BOX 50 DONNYBROOK KZN KWA-ZULU NATAL 3237
7) Type of application: DECEASED TRANSFER	8) Operating Licence Number:
9) Vehicle Type: MINIBUS	10) 1 x 9 (SEATED) + 0 (STANDING)
11) Region: SISONKE	
12.1	Route 7 Bulwer to Underberg INBOUND - FORWARD From (Origin): Bulwer Route - Passing: MR7.P126 To (Destination): Underberg OUTBOUND - RETURN From (Origin): Underberg Route - Passing: P126,MR7 To (Destination): Bulwer
12.2	Route 1 Bulwer to Pietermaritzburg INBOUND - FORWARD From (Origin): Bulwer ROUTE: MR7, Moses Mabhida (Edendale) Road, Langalibalele (Longmarket) Street, Retief Street, Pietermaritz Street, Havelock Street To (Destination): Baverstock Taxi Terminal-off Pine/Havelock (KPC0037) OUTBOUND - RETURN From (Origin): Baverstock Taxi Terminal-off Pine/Havelock (KPC0037) Route -Passing: Havelock Street,Pine Street,Moses Mabhida(Edendale) Road, MR7 To (Destination): Bulwer
12.3	Route 4 Bulwer to Durban INBOUND: From (Origin): Bulwer Route - Passing: D782,MR23, MR7, Moses Mabhida (Edendale) Road, Archie Gumede (Newport) Road, Gladys Manzi (Murray) Road, CB Downes, Market, N3, M13, Old Main Road, Crompton Road, M13, N3 To (Destination): Durban OUTBOUND: From (Origin): Durban Route - Passing: N3, Market Road, CB Downes, Gladys Manzi (Murray)Road, aRCHIE gUMEDE (Newprt), Moses Mabhida (Edendale) Road, MR7, MR23,D782 To (Destination):Bulwer Restrictions: In Pinetown, only off-loading of passengers is permitted. The loading of passengers in Pinetown is not permitted.



transport

Department:
Transport
Province of KwaZulu-Natal

GAZETTE

LGKZNG22-2016-
MAY

REGION: ALL

1) Application Number: APP0048112	2) Gazette Number: LGKZNG22-2016-MAY
3) Applicant: S MASONDO S ID NO. 7811065744081 Association: NONGOMA TAXI ASSOCIATION	4) Applicant Address: PO BOX 1851 NONGOMA 3950
5) Existing Licence Holder: E MASONDO ID NO. 4307045475089	6) Existing Licence Holder Address: P.O. BOX 1851 NONGOMA KWAZULU-NATAL KWA-ZULU NATAL 3950
7) Type of application: DECEASED TRANSFER	8) Operating Licence Number: LKNKZN017833
9) Vehicle Type: NOT AVAILABLE	10) 1 x 15 (SEATED) + 0 (STANDING)
11) Region: ZULULAND	
12.1	<p>ROUTE 1 NONGOMA TAXI ASSOCIATION FROM NONGOMA TO DURBAN</p> <p>From an approved Nongoma Taxi Rank, turn right to Nongoma Main Road into R66, proceed along R66 and pass Ulundi and Melmoth (No drop or pick up will be made). Proceed into R34 and pass Ndundulu and turn right into R66 and pass Eshowe. From Eshowe town turn left to Total Garage (which is refreshment area. No drop or picks up will be made). Proceed along R66 and pass Gingindlovu (No drop or pick up will be made), and proceed to Dokodweni N2 on-ramp turn right and join N2 Toll Road, pass through Umvoti Plaza and pass Ballito and turn into right into M4 (drop may be made, no pick ups), and proceed along M4 to Durban into Ordinance Road, turn left into Soldiers Way (drop off at the Kings Gate), turn right into Leopold Road reaching Warwick Avenue, turn right and (drop can be made at Market, no pick-ups, no pick-ups. Proceed to Albert Road and turn right to Umngeni Road, and exit left to Osborne Street at the approved Taxi Rank. Off load, load and return along the forward route in reverse.</p> <p>1.1 ALTERNATIVE ROUTE NO.1 From approved Taxi Rank in Nongoma follow route as per no.1 above up to Ballito, proceed along N2 Toll Road through Umvoti Plaza and exit to R102 at the Gateway Mall to Umngeni Road, turn left and drop off at the Durban Station, proceed to Leopold Road and drop off at King's Gate and proceed along as detailed above.</p> <p>1.2 ALTERNATIVE ROUTE NO.2 From approved Taxi Rank in Nongoma, proceed to N2 Toll Road, exiting left into N3. Proceed along N3, exit to M13. Drop-off at Engen Garage, cross over to Warwick Avenue, into Alice Road (drop will be made at Grey Street), proceed to an approved rank at Osborne Street and return along route number 1 above.</p>
12.2	<p>Route 2. FROM NONGOMA TO NEWCASTLE</p> <p>From Nongoma Taxi Rank, turn left into R618, proceed along R618 to Ngome (Drop only), and turn left into R69, and cross over to R33 along Vryheid. Proceed along R33 and Blood River T-junction turn right into R34 proceed along R34 to Utrecht (drop can be made only). proceed along R34 and pass Osizweni and Madadeni (no drop only) and proceed to Newcastle, into Newcastle Taxi Rank. Off load, load and return along the forward route in reverse.</p>
12.3	<p>ROUTE 3. FROM NONGOMA TO VRYHEID</p> <p>From Nongoma Taxi Rank, turn left into R618, proceed along R618 to Ngome (Drop can be made only), proceed along R618 and turn left into R69, proceed along to Vryheid Taxi Rank. Offload, load and return along forward route in reverse.</p>



transport

Department:
Transport
Province of KwaZulu-Natal

GAZETTE

LGKZNG22-2016-
MAY

REGION: ALL

12.4	<p>ROUTE 4 FROM NONGOMA TO PONGOLA</p> <p>From Nongoma Taxi Rank, turn right into R66, proceed along R66 and pass Mahlangasi (drop can be made), and proceed to Magudu along R66, at the T junction turn left along N2 Road, entering town, and turn right to the approved Taxi Rank in Pongola. Off-load, load and return along forward route in reverse.</p>
12.5	<p>ROUTE 5. FROM NONGOMA TO MKHUZE</p> <p>From Nongoma Taxi Rank, turn left to Main Road and proceed to the junction and take right along R618 at Siphambanweni, turn left along P234, and pass Ekuthokozeni (pick-ups is made subject to condition 5 below), proceed along P234 (Bhanganomona pick-ups is made subject to condition 5 below) to N2 and cross over to N2 to Mkhuze Main Road and turn left to approved taxi rank at Mkhuze. Offload and load return along the forward route in reverse.</p>
12.6	<p>Route 6. FROM NONGOMA TO EMPANGENI</p> <p>From Nongoma Taxi Rank turn left to the Main Road at the junction turn right along R618, and pass along Buxeden and Hlabisa (no pick and drop made), proceed to Matubatuba, at the N2 junction, turn right into N2 and proceed to Richards Bay (drop is made, no pick ups). Proceed along R34 to Empangeni and drop off only passengers at 'B' Rank and proceed to 'A' Rank. Off-load, load and return along the forward route in reverse.</p> <p>6.1.ALTERNATIVE ROUTE</p> <p>From Nongoma Taxi Rank, turn right along R66 and pass Ulundi (No pick or drop) and proceed to Melmoth along R66 and drop will be made only. Proceed along R34 to Ndundulu (drop only), and proceed along R34 to Empangeni. Offload and load at Empangeni 'A' Rank and return along the forward route in reverse.</p>
12.7	<p>ROUTE 7. FROM NONGOMA TO JOHANNESBURG</p> <p>From Nongoma approved Taxi Rank, turn left at junction, turn right into R618, proceed along R618 into R69. Proceed along R69 and pass Vryheid and cross over into R33, at Blood Rivier T junction turn right into R34, and pass Utrecht and Newcastle (No pick up or drop will be made). At Newcastle turn right into N11. Proceed along N11 to Volkrust (refreshment point) (No pick up pick), turn left into R23 and proceed to Standerton, Heidenlberg and Balfour (drop can be made, no picks ups), and proceed into N3 subway and turn right into N3. Proceed along N3 to Johannesburg, and pass Boksburg, Vosloorus (no pick or drop) and turn left into M2. Proceed along M2 and turn left into Rissik Street, into Wolmarans Street, turn right into Wanderes Street and turn left into an approved Taxi Rank. Offload and load and return along the forward route in reverse.</p>



transport

Department:
Transport
Province of KwaZulu-Natal

GAZETTE

LGKZNG22-2016-
MAY

REGION: ALL

12.8

ROUTE 00 CONDITIONS/RESTRICTIONS

1. Passengers may be picked up and/or set down only at designated Taxi Rank or Taxi Stop, which shall exclude Bus Stops.
2. On the inbound trip to Durban, Vosloorus, Newcastle, Ladysmith, Empangeni, Mandini and Ulundi, no passengers may be picked up enroute from leaving the magisterial of Nongoma until reaching the destination rank.
3. On the return trip to Nongoma, no passengers may be set down until reaching the Magisterial District of Nongoma.
4. Entry or ranking on private property is not permitted without permission of the Landlord, a copy of which must be supplied to the Board before issue operating licence.
5. Without having entered into an agreement with other operators on a common route, as contemplated by section 88 (2) (B) of Act 22 of 2000, the picking up or setting down of passengers on such route is not permitted. A copy of such agreement must be supplied to the Board.
6. At ranks, whether on -street or off-street, only the taxis that can be accommodated in the demarcated area may occupy the rank, excess vehicles must hold elsewhere at designated holding areas.
7. Rank permits or letters of authority must be produced in respect of all ranks in municipal arrears, in particular major towns and cities.
8. The allocation of any route or portion of a route is subject to the condition that it has been approved and allocated in good faith and that such route will be invalid should it transpire that the route or portion thereof will, or has caused conflict due to it having been approved based on incorrect or false information supplied to the Board or as a result of an error. In such instance the operating licence must be returned to the Board for correction.
9. The vehicle must be covered by motor vehicle insurance as well as personal liability insurance.



transport

Department:
Transport
Province of KwaZulu-Natal

GAZETTE

LGKZNG22-2016-
MAY

REGION: ALL

1) Application Number: APP0048113	2) Gazette Number: LGKZNG22-2016-MAY
3) Applicant: VR CHEDIE ID NO. 5502265125088 Association: CITY TAXI OWNERS ASSOCIATION	4) Applicant Address: 35 GOGAS RD RAISETHORPE PMURG KWA-ZULU NATAL 3201
5) Existing Licence Holder: NOT APPLICABLE ID NO. NOT APPLICABLE	6) Existing Licence Holder Address: NOT APPLICABLE
7) Type of application: NEW OPERATING LICENCE	8) Operating Licence Number: LKNKZN0112983
9) Vehicle Type: MINIBUS	10) 1 x 12 (SEATED) + 0 (STANDING)
11) Region: UMGUNGUNDLOVU	
12.1	<p>ROUTE DURBAN</p> <p>INBOUND (FORWARD) FROM (ORIGIN): RETIEF STREET RANK NO.3-CHURCH STREET TO PIETERMARITZ (KPC0038) VIA: RETIEF, PRINCE, GEORGE, GARFIEL, CHURCH, RETIEF, PRINCE ALFRED, ECHO, OHRTMANN, N3 TO (DESTINATION): DURBAN</p> <p>OUTBOUND (RETURN) FROM (ORIGIN): DURBAN VIA: N3, CHURCH, RETIEF TO (DESTINATION): RETIRF STREET RANK NO.3-CHURCH TO PIETERMARITZ (KPX0038)</p>

**transport**

Department:
Transport
Province of KwaZulu-Natal

GAZETTE

LGKZNG22-2016-
MAY

REGION: ALL

1) Application Number: APP0048121	2) Gazette Number: LGKZNG22-2016-MAY
3) Applicant: SC SOOKDAHOO ID NO. 6610135203081 Association: NORTHERN SUBURBS TAXI ASSOCIATION	4) Applicant Address: 131 SIRKHOD ROAD ORIENT HEIGHTS PIETERMARITZBURG 3201
5) Existing Licence Holder: NOT APPLICABLE ID NO. NOT APPLICABLE	6) Existing Licence Holder Address: NOT APPLICABLE
7) Type of application: NEW OPERATING LICENCE	8) Operating Licence Number: LKNKZN0114648
9) Vehicle Type: NOT AVAILABLE	10) 1 x 15 (SEATED) + 0 (STANDING)
11) Region: UMGUNGUNDLOVU	



transport

Department:
Transport
Province of KwaZulu-Natal

GAZETTE

LGKZNG22-2016-
MAY

REGION: ALL

12.1	<p>4. NORTHDALE N0.4 – OLYMPIA WAY</p> <p>INBOUND</p> <p>From (Origin): Regina/Reservoir- Northdale Primary School (KPR0017) To (Destination): Freedom Square Terminal No2—off Church (KPC0001)</p> <p>ROUTE:</p> <p>Regina, Olympia, Deccan, Balhambra, Naidoo, Chota Motala (Old Greytown), Bhambatha (Greytown), Church.</p> <p>OUTBOUND</p> <p>From (Origin): Freedom Square Terminal No2 –off Church (KPC0001) To (Destination): Regina/Reservoir – Northdale Primary School (KPR00017)</p> <p>ROUTE:</p> <p>Old Market, Langalibalele (Longmarket), Murphy, Church, Bhambatha (Greytown), Chota Motala (Old Greytown), Naidoo, Balhambra, Deccan, Olympia, Regina, Reservoir, return Regina.</p> <p>ALTERNATIVE ROUTING</p> <p>OUTBOUND</p> <p>A Church, New Greytown, Old Greytown.</p> <p>RESTRICTIONS</p> <p>Only Off-loading of passengers permitted along Greytown Road from Manchester Road to Old Greytown Road, and in Ohrtman Road from manning Avenue to Echo Road. Along this section of the route, the loading of passengers is not permitted.</p> <p>Secondary Routes:</p> <p>Allandale : Khan – Old Greytown Baijoo : Allandale – Naidoo Boshop: Church Loop Cora : Deccan _ Lornelia Daphine Deccan : Judith – Olympia Dresda : Marion Olympia East: Church _Loop East : Longmarket _ Church Failsworth Judith Khan : Longmarket _ Church Old Greytown: Manchester –New Greytown Manning: East - Orthmann Longmarket : Murphy – East Lornelia Maining: East Orthmann Marion Martha : Minerva – Minerva Minerva Mysore : old Greytown Tulshi Naidoo : khan – old Greytown Nerina Old Greytown : Khan – Balhambra Old Greytown: Manchester – New Greytown Regina : Resevior – Knoll Tulshi</p>
------	--



transport

Department:
Transport
Province of KwaZulu-Natal

GAZETTE

LGKZNG22-2016-
MAY

REGION: ALL

1) Application Number: APP0048122	2) Gazette Number: LGKZNG22-2016-MAY
3) Applicant: MVL GOBHOZI ID NO. 8511235295084 Association: UMZINTO TAXI OWNERS ASSOCIATION	4) Applicant Address: P.O BOX 545 UMZINTO 4200
5) Existing Licence Holder: NP GOBHOZI ID NO. 5401170808088	6) Existing Licence Holder Address: PO BOX10692 UMZINTO KWA ZULU-NATAL 4200
7) Type of application: NORMAL TRANSFER	8) Operating Licence Number: LKNKZN0114623
9) Vehicle Type: NOT AVAILABLE	10) 1 x 15 (SEATED) + 0 (STANDING)
11) Region: UGU-OGWINI	
12.1	<p>1. UMZINTO TO DURBAN (FORWARD JOURNEY) Depart from Umzinto Taxi Rank, turn left into Umzinto Old Main Road, turn left into Park Rynie – Umzinto Road, turn left into R6129 (Park Rynie iXopo Road), turn left into R104, then into N2 Freeway North Bound, turn left into Joyner Road, turn right into Jeffels Road, drop off point at the intersection of Prospection Road, turn right into Old South Coast Road, turn left into Prince Mcwayizeni Drive, drop off point Ezimbuzini Taxi Rank, proceed along Prince Mcwayizeni Drive, turn right into Mangosuthu Highway, drop off point at the Umlazi Tehuis Hotel Entrance, proceed along South Coast Road, drop off point at S.J.Smith Hostel Entrance, proceed along the South Coast, drop off point at Merebank Railway Station, proceed along South Coast Road, then turn left into Edwin Swales VC Drive, proceed to Umbilo Road drop off point at King Edward Entrance, proceed along Umbilo Road then turn right into Gale Street, turn left into Warwick Avenue, turn right into the Rank NO 2900-293 and off load passengers</p> <p>(RETURN JOURNEY) Depart from the taxi rank 290-293 Warwick Avenue, Durban, turn left into West Street, turn right into Park Street at the intersection with Smith Street, turn right into Southern Freeway (M4), left into the N2 South Bound, proceed straight, turn left into the R100, turn right into R120, drop off point at the GJ Crookes Hospital Entrance, proclong the R102, turn right into R612, drop off and pick up at Umzinto Prison Entrance, turn right into Park Rynie Umzinto road, turn right into Umzinto Old Main Road, turn right into Umzinto Taxi Rank and off load the passengers.</p>



transport

Department:
Transport
Province of KwaZulu-Natal

GAZETTE

LGKZNG22-2016-
MAY

REGION: ALL

12.2	<p>4. UMZINTO TO MALANGENI AREA (FORWARD JOURNEY) Depart from the Umzinto Taxi Rank, turn left into the Umzinto Old Main Road, drop off and pick up passengers at Standard and First National Banks, turn left into Esperanza Sezela Road, drop and pick up passengers at Umzinto Station, proceed along the same road, drop and pick up passengers at Esperanza Old Mill, drop and pick up passengers at Drift Store, proceed along the same road, drop and pick up passengers at D13 intersection (Plangweni), proceed along the same road, drop and pick up passengers at Ezimangweni, drop off and pick up passengers at Beneva intersection, drop and pick up passengers at Amahlubi Store (KwaHlanti), drop off and pick up passengers at Kwajiji Intersection, drop and pick up passengers at Ndlovini, drop off and pick up passengers at Glibeni intersection, drop off and pick up passengers at Shabalala point, proceed along the same road, drop and pick up at N2 on ramp, proceed into R102 road, drop off at N2 Sezela off-ramp, proceed along R102, drop off and pick up passengers at Old Sezela Road Intersection, drop off and pick up at the D13 Road Intersection, turn left into D13. Drop off and pick up at KwaShange Loading Zone, proceed along D13 Road, drop off and pick up at Nkombo intersection then turn right into an unnamed road, proceed along the same road, drop off and pick up at KwaMngoma turn right into D13 Road. Proceed along the same Road, pick up and drop off at Mhangamkhulu School. Proceed along D13 Road until the intersection with Esperanza Sezela Road, cross over to the unnamed Road. Drop off and pick up at KwaThusi, drop off and pick up at Mngqubuzeni Circle, proceed along the unnamed Road. Drop off and pick up at KwaMasithela, turn left into Beneva Compound, drop off and pick up at Magundenyana, drop off and pick up at KwaMthiyane. Proceed along the unnamed Road until Beneva Esperanza Sezela Road intersection, turn left into Esperanza Sezela Road, drop off and pick up at Ezimangweni. Drop off and pick up at Plangweni and Esperanza Sezela Road intersection (Plangweni), drop off and pick up at Echibini, drop off and pick up at Drift Store turn off. Proceed along the same Road, drop off and pick up at Esperanza Ld Sugar Mill, drop off and pick up at Somkhandi Hospital. Drop off and pick up at Umzinto Station, turn right into Umzinto Old Main Road, drop off and pick up at Standard Bank and First National Bank. Drop off and pick up at Kismet Trading Store, drop off and pick up at Curry Bar, drop off and pick up at Checkout. Proceed along the same Road then turn right into Umzinto Taxi Rank. (PICK UP ARE SUBJECT TO CONDITION 3 BELOW)</p>
12.3	<p>5. UMZINTO TO KELSO STATION (FORWARD JOURNEY) Depart from Umzinto Taxi Rank, turn left Umzinto Old Main Road, turn left into Esperanza Sezela Road proceed, turn left into D13 Road, proceed, turn left into R102, drop off and pick up at Selbourne Hotel Golf Club, drop and pick up at Umdoni Park entrance, proceed at Tea Garden, drop off and pick up at Aires Nursery turn off, proceed along R102, drop off and pick up at Kelso Clinic Shelter, proceed and turn right into Kelso Station Road, drop off and pick up at the Station, proceed along the same Road at Happy Wanderers Caravan Park Circle, drop off and pick up passengers, turn back along Station Road, turn right into R102, drop off and pick up at Abrams Farm, turn off, proceed along R102, drop off and pick up at Ellingham Estate Holiday Resort, proceed, drop off and pick up at Halfway Service Station, proceed right into R612, proceed straight to Park Rynie Station, drop off and pick up passengers</p> <p>(RETURN JOURNEY) Depart from Park Rynie Station, turn left into R612, drop off and pick up passengers, at Park Rynie Service Station, turn left into R102, drop off and pick up passengers at Abrams Farms, proceed along R102, drop off and pick up passengers at Kelso Station Road, turn off proceed along R102, drop off and pick up passengers at the Clinic Shelter, drop off and pick up passengers at Pennington Tea Gardens, turn off, proceed, turn right into D13 Road, drop off and pick up passengers at Nkombo point, proceed along D13 Road, at Intersection, turn right into Sezela Esperanza Road, turn right again into Old Main Road Umzinto and turn right into Umzinto Taxi Rank</p>



transport

Department:
Transport
Province of KwaZulu-Natal

GAZETTE

LGKZNG22-2016-
MAY

REGION: ALL

12.4	<p>9. UMZINTO TO PORT SHEPSTONE (FORWARD JOURNEY) From Umzinto Taxi Rank, turn left into Old Main Road, turn left into Esperanza to Sezela Road, turn right to (N2) South Boundary, turn left into R102, drop off only at Hibberdene along R102, drop off only, at the intersection of R102 Pairview Mission Umzumbe Road, drop off only at the intersection of R102 and Umzumbe Station Road, drop off Melville Road intersection and R102, drop off only at South Port, turn off along R102, drop off only at the Sea Park along R102, turn right into Akien Street, turn left into Nelson Mandela Drive, turn right into Ryder Road, proceed into the Rank, offload and pick up</p> <p>(RETURN JOURNEY) From Port Shepstone Taxi Rank, into Ryder Road, turn left into Shepstone Street, turn right into Reynold Street, turn right into Colley Street, turn left into Bazley Street, left again into R102, turn right again in N2 Freeway North Boundary, turn left into Esperanza Sezela Road, drop off at Burton intersection of Esperanza Sezela and R102, drop off at Kwa Nyuswa at Shabalala, drop off at Glibheni drop off at Kwajiji junction, turn right into Umzinto Old Main Road, turn right into Umzinto Old Main Road, turn right into Umzinto Taxi Rank and off load passengers</p>
12.5	<p>10. UMZINTO TO SCOTTBURGH & RETURN:</p> <p>Depart from Umzinto Taxi rank , turn left into Umzinto Old Main Road, turn left into Umzinto Park Rynie Road, drop off and pick up at Umzinto Secondary School point, turn left into Court Road drop off and pick up at OK Food Market proceed and turn left into R612 drop off and pick up at Umzinto Prison , Proceed along R612 pick up and drop off at Kwamelhloentombi point, proceed pick up and drop off at kwa Smith turn off, proceed pick up and drop off at Ellingham Estates turn off. Proceed along R612, pick up and drop off at Penny Road (Park Hill Garage) proceed along the same road pick up and drop off at Karims Lane, pick up and drop off at Home Affairs turn off, drop off and pick up at Café Erica and Total Garage point, drop off and pick up at Railway Station , drop off and pick up at Convent Road turn off, proceed along First Street Park rynie turn left into Main Street, Beach Road, drop off and pick up at the Pillay Market, proceed along Main Street at the intersection turn right into R102 drop off and pick up at Montana Point, proceed along R102 drop off at Scottburgh Mallturn off , drop off and pick up at GJ Crookes Hospital, proceed on the same road into Scottburgh Taxi Rank. (PICK UP ARE SUBJECT TO CONDITION 3 BELOW)</p>
12.6	<p>11. UMZINTO TO DUMISA (FORWARD JOURNEY) Depart from Umzinto Taxi Rank, turn right into Umzinto Old Main, turn left into Riverside Park, drop off and pick up passengers at the Parking Area, proceed to the Umzinto Old Main Road and turn left, along the Main Road, drop off and pick up passengers at Temple Road, drop off and pick up passengers at Hazelwood Store, proceed along the Old Main Road, turn left into D153 Road, proceed along the D153 Road, then drop off and pick up at Karims, proceed along D153 Road, drop off and pick up at Oqalweni, proceed along the D153 Road then drop off and pick up passengers at Godeni, drop off and pick up passengers at Malungisa, drop off and pick up passengers at Kwa Makhanya, proceed along the same D153, drop off and pick up at Kwa Ngcobo, proceed on the same road, drop off and pick up at Kwantobela Store, drop off and pick up passengers at KwaMvubu Esiqiwini, proceed along the same Road, drop and pick up passengers at KwaDumisa Eringini (FORWARD JOURNEY) Pick up and drop off passengers at kwaDumisa Eringini, proceed along D153 Road, pick up and drop at kwaMbulu Esiqiwini, proceed along the same road, pick up and drop off passengers at kwaNtobela Store proceed, pick up and drop off passengers at kwaNgcobo Store, proceed along the same road, pick up and drop off passengers at Ediphwini Rank, proceed along the same road, pick up and drop off passengers at kwaMakhanya, proceed pick up and drop off passengers at kwaMalungisa, proceed pick up and drop off at Oqalweni, proceed and pick passengers at Karims, proceed along the same road (D153), turn right into Umzinto Old Main Road, pick up and drop off passengers at Hazelwood Store, proceed along the same road, pick up and drop off passengers at Temple Road, proceed along the Old Main Road, turn right into Riverside Park parking area, drop off and pick up passengers and return into Umzinto Old Main Road, turn left into Umzinto Taxi Rank. (PICK UP ARE SUBJECT TO CONDITION 3 BELOW)</p>



transport

Department:
Transport
Province of KwaZulu-Natal

GAZETTE

LGKZNG22-2016-
MAY

REGION: ALL

1) Application Number: APP0048128	2) Gazette Number: LGKZNG22-2016-MAY
3) Applicant: FA KHANYILE ID NO. 5705075836089 Association: DUNDEE TRANSPORT ASSOCIATION	4) Applicant Address: P O BOX 1264 DUNDEE KWAZULU-NATAL 3000
5) Existing Licence Holder: SB DLAMINI ID NO. 6103315358081	6) Existing Licence Holder Address: 21 RORKE STREET DUNDEE KWAZULU-NATAL KWA-ZULU NATAL 3000
7) Type of application: NORMAL TRANSFER	8) Operating Licence Number:
9) Vehicle Type: MINIBUS	10) 1 x 15 (SEATED) + 0 (STANDING)
11) Region: UMZINYATHI	
12.1	Route 13. DUNDEE to NQUTU From Dundee Taxi Rank turn right into Smith Street, proceed along Smith Street, turn right into Victoria Street (R68), proceed along Victoria Street (R68), follow R68/R33, turn right into R68 follow R68 to Nquthu, turn right at Nquthu (R68/P54), across P54 into P36/2, proceed along P36/2 turn left into Nqutu Taxi Rank, offload, load and along the forward route in reverse. CONDITIONS / RESTRICTIONS 1. The picking up and setting down of passengers on this route must be conducted strictly and in accordance with agreement between Dundee Taxi Association and Nquthu Taxi Association dated 2006. 01. 03.2. The route may only be allocated to those members and vehicle for which specifically application have been made and approved by the Board.
12.2	DUNDEE to GERMISTON ALTERNATIVE 1 From Dundee Taxi Rank turn right into Smith Street, proceed along Smith Street, turn right into Victoria Street (R68), proceed along Victoria Street (R68), turn right into Karl Landman Street, proceed along Karl Landman Street (R68), follow R68, turn right into R621, follow to N11 to Hattingspruit, follow R621 to Dannhauser, follow R621 to N11, turn right into N11, follow N11 to Newcastle, proceed though Newcastle turn left into R34 toward (Memel), proceed along R34 to Memel, follow R34 to Vrede, follow R34 to Cornelia (R103), follow R103, follow R103 to Villiers, proceed along R103 and turn right into N3, follow N3 to Heidelberg, proceed and along N3 to Vosloorus, proceed with N3 offramp into Barry Marais Road (R21/Met43), proceed to Boksburg/Vosloorus Taxi Rank proceed along Barry Marais Road (R21/Met 43) on ramp, into N3, proceed with N3, to N17 offramp into Olivier Road (M53), proceed with M53 to Germiston Railway Station Taxi Rank, offload, load and return along the forward route in reverse. ALTERNATIVE 214.2 From Dundee Taxi Rank proceed as per route 14.1 above up to Newcastle. Bypass Newcastle and proceed along N11 to Volksrus into Laingsnek Street, proceed along Laingsnek Street, turn left into Joubert Street, proceed along Joubert Street, turn right into Dan Pienaar Street (R543), proceed along Dan Pienaar Street, turn right into R23, follow R23 to Standerton (Botha Street), proceed along Botha Street, turn left into Lombaard Street, proceed along Lombaard Street, turn left into Krog Street, proceed along Krog Street, exit Standerton on R23, follow R23 past Greylingstad, follow R23 past Balfour, follow R23 to Heidelberg, at Heidelberg turn right into N3 towards Johannesburg, follow N3 to Vosloorus, proceed with N3 offramp into Barry Marais Road (R21/Met43), proceed to Boksburg/Voksloorus Taxi Rank, proceed along Barry Marais Road (R21/Met 43), onramp into N3, proceed with N3 to N17 interchange, proceed with N3 right to Germiston (N17 East), proceed with N17 offramp into Olivier Road (M53), proceed with M53 to Germiston Railway Station Taxi Rank, offload, load and return along the forward route in reverse.
12.3	Route 3. DUNDEE-POMEROY (VIA HELPMEKAAR) From Dundee Taxi Rank turn right into Smith Street, proceed along Smith Street, turn right into Victoria Street (R68), proceed along Victoria Street, left into Wilson Street (R33), proceed along Wilson Street, follow R33 to Helpmekaar, follow R33 to Pomeroy, turn into Shepstone Street, proceed along Shepstone Street, turn left into Pomeroy Taxi Rank and return along the forward route in reverse.
12.4	Route 44. DUNDEE - DANNHAUSER From Dundee Taxi Rank turn right into Smith Street, proceed along Smith Street, turn right into Victoria Street (R68), proceed along Victoria Street (R68), turn into Karl Landman, proceed along Karl Landman Street, follow R68 turn right into R621, proceed along R621 to Hattingspruit, follow R621 to Dannhauser, across the bridge into Dannhauser, turn left into Main Street (R204) and proceed to Dannhauser Taxi Rank, off load and return along the forward route in reverse.



transport

Department:
Transport
Province of KwaZulu-Natal

GAZETTE

LGKZNG22-2016-
MAY

REGION: ALL

12.5	DUNDEE to LADYSMITH: From Dundee Taxi Rank turn right into Smith Street, proceed along Smith Street, turn right into Victoria Street (R68), proceed along Victoria Street (R68), turn right into Karl Landman Street, proceed along Karl Landman Street, turn left into R614, proceed along R614, turn left into R602, proceed along R602, turn left into N11, follow N11 to Ladysmith, proceed along N11 straight to Newcastle Road, proceed along Newcastle Road, turn left into Willis Street, proceed Willis Street, turn right into Illing Street Taxi Rank, offload only. Proceed along Illing Street, turn right into Alfred Street, turn left into Crowshaw Road, proceed along Crowshaw Road, straight into Lyell Road, proceed along Lyell Road, and turn left into Ladysmith Taxi Rank, offload, load and return along the forward route in reverse.
12.6	DUNDEE to SITHSEMBILE TOWNSHIP, GLENCOE From Dundee Taxi Rank turn right into Smith Street, proceed along Smith Street, turn right into Victoria Street (R68), proceed along Victoria Street (R68), turn right into Karl Landman Street, proceed along Karl Landman Street, turn left into R614, proceed along R614 into Glencoe, turn left into Biggar Street or Uithoek Street, across Main Street to Sithembile, offload, load and return along the forward route in reverse.
12.7	DUNDEE to NKANDLA From Dundee Taxi Rank turn right into Smith Street, proceed along Smith Street, turn right into Victoria Street (R68), proceed along Victoria Street (R68), follow R68/R33, turn right into R68 follow R68 to Nguthu, turn right at Nguthu (R68), right into P50/3, proceed along P50/3 to Nkandla Taxi Rank, offload, load, and return along the forward route in reverse.
12.8	DUNDEE to JOHANNESBURG: ALTERNATIVE ROUTE 1 From Dundee Taxi Rank turn proceed as per route above up to N3 at Heidelberg, follow N3 to Johannesburg, turn right into M2, proceed with M2 offramp into Siemert Road (M31), proceed with Siemert Road, into End Street, proceed with End Street offramp into Anderson Street, proceed with Anderson Street, turn right into Nugget Street, turn left into Commissioner Street (R24), turn right into Rissik Street (M9), turn right into De Villiers Street, turn left into Wanderers Street, turn left into Noord Street (Johannesburg Railway Taxi Rank), offload, load and return along the forward route in reverse. ALTERNATIVE ROUTE 2 "From Dundee Taxi Rank proceed as per route above up to N3 at Heidelberg. At Heidelberg turn right into N3 towards Johannesburg, follow N3 to Johannesburg, turn right into M2, proceed with M2 offramp into Siemert Road (M31), proceed with Siemert Road, into End Street, into Anderson Street, turn right into Nugget Street, turn right into Commissioner Street (R24), turn right into Rissik Street (M9), turn right into De Villiers Street, turn left Wanderers Street, turn left into Noord Street (Johannesburg Railway Station Taxi Rank), offload, load and return along forward route reverse. "
12.9	route 5 DUNDEE to PIETERMARITZBURG 5.1 ALTERNATIVE ROUTE 1 From Dundee Taxi Rank turn right into Smith Street, proceed along Smith Street, turn right into Victoria Street (R68), proceed along Victoria Street (R68), turn right into Karl Landman Street, proceed along Karl Landman, turn left into R614, proceed along R614, turn left into R602, follow R602 to Wasbank, follow R602 to Wessesnek, follow R602 to Elandslaagte, proceed along R602, turn left into N11, follow N11 to Ladysmith, turn left into P32, turn right into P325, proceed to P544, proceed to Colenso, bypassing Colenso, turn left into R103, proceed to Frere, turn left into N3, proceed with N3 to Pietermaritzburg, turn right at Bhambatha (Greytown Road) into Church Street, turn left into Masukwana (East Street), turn right into Jabu Ndlovu (Loop Street), turn right into Boshoff Street, turn left into Piet-Maritz Street, turn left into Pine Street to Church Street Terminal No1 (Church/ Pine) (KPC0031). 5.2 New Greytown Road left into Bhambatha (Greytown Road) into Church Street, left into Masukwana (East Street), right into Jabu Ndlovu (Loop) Street, right into Boshoff Street, left into Piet- Maritz Street, left into Pine Street, to Church Street Terminal No1 (Church / Pine) (KPC0031), and return into Church Street, left into West Street, right into Berg Street, right into East Street, left into Church Street becoming Old Greytown Road and proceed along the remainder of the forward route in reverse.
12.10	PEACEVALE / FORESTDALE From Dundee Taxi Rank turn right into Smith Street, proceed along Smith Street, turn right into Victoria Street (R68), turn right into Hajee Jamal Street, proceed along Hajee Jamal Street, and turn right into Peacevale, offload, load. Proceed with Hajee Jamal Street into Forestdale, offload, load. From Forestdale turn right into Commercial Street, proceed along Commercial Street straight into Wilson Street, proceed along Wilson Street, turn right into Victoria Street (R68), Proceed along Victoria Street (R68), and turn left into Taxi Rank.



transport

Department:
Transport
Province of KwaZulu-Natal

GAZETTE

LGKZNG22-2016-
MAY

REGION: ALL

12.11	<p>PEACEVALE / FORESTDALE From Dundee Taxi Rank turn right into Smith Street, proceed along Smith Street, turn left into Victoria Street (R68), turn left into Browning Street, and proceed along Browning Street straight into Mpati Road, offload, load. From Mpati Road turn right into Union Street, proceed along Union Street, turn left into Karl Landman Street to Pick n Pay Centre, offload, load. Proceed along Karl Landman Street, turn left into Beaconsfield Street to Spar, offload, load, 2, "HLATHIKHULU TO MOOIRIVER From Hlathikhulu Taxi Rank, into P169, proceed to P1-7, into K. P. X. 0088 Mooiriver Taxi Rank and return along the forward route in reverse.</p> <p>Estcourt - Hospital, From Alexandra Taxi Rank right into Harding Street, left into Albert Street, right into Drummond Road, into Lorne Street (R103), to Hospital Taxi Rank and return along R103, into Lorne Street, into Harding Street, into Alexandra Street into the Taxi Rank." OR"21. Escourt Taxi Rank into Alexandra Street, left into Harding Street, into the R103 and proceed to Colita and return along the forward route in reverse.,</p> <p>"HOSTEL TO ESCOURT From Escourt Taxi Rank into Alexandra Street, right into Harding Street, left into Albert Street, turn right into Extension Road, into Drummond Road, left into Lorne Street, into R103, left into Kemp's Road and proceed to the Hostel Taxi Rank and return along the forward route in reverse,</p> <p>"ESCOURT TO KOMDAG From Post Office Taxi Rank, into Harding Street, turn right into Richmond Road (Spar) becoming Rolland Hellet Avenue, turn right into Jammie De Waal Avenue (Drakensview) turn right into Ntabamhlophe Road. Turn left into Brickhill Road (Gerrys Motors) to Good Street (Christian Centre), turn into Jammie De Waal Avenue, turn right into Dovetree Avenue, turn right to Sir Frederick Road. Turn to Symonds Road, left into George Smith Street, turn left into Brickhill, turn left into Elizabeth Avenue, turn right into Cherry Street, turn right into Abelia Street, turn right into Brickhill Road, left into Broom Road, turn right into Aloe Street, turn left into Elizabeth Avenue, turn left into Subway Road, turn right into Albert Street, left into Harding Street Taxi Rank and return along the forward route in reverse.</p> <p>GOLOKODO RESERVE TO ISIPINGO "From Isipingo Taxi Rank on Jadwat Street, turn right Old Main Road, turn right M35, passing Malukazi Township, proceed along M35, passing Amatshe Amhlophe Reserve, Nkonka Reserve, Nsimbini Police Station, turn left Golokodo Highway, p</p>
12.12	<p>Route 18. DUNDEE to EMPANGENI 18.1 ALTERNATIVE 1 From Dundee Taxi Rank turn right into Smith Street, proceed along Smith Street, turn right into Victoria Street (R68), proceed along Victoria Street (R68), follow R68/R33, turn right into R68, follow R68 to Nquthu, proceed along R68 to Babanango, follow R68 up to R34, turn right into R34, follow R34 to Melmoth, follow R34 to Nkweleni, turn left towards Empangeni (R34), proceed along R34 to Empangeni, straight into Main Road, turn right into Weightman Street Taxi Rank, offload, load and return along the forward route in reverse.</p> <p>18.2 ALTERNATIVE 2 From Dundee Taxi Rank turn right into Smith Street, proceed along Smith Street, turn left into Victoria Street (R68), proceed along Victoria Street (R68), follow R68/R33 to Vryheid, turn right into Vryheid Bypass (R34) proceed along R34 towards Ulundi (R34), into R66, and proceed to Ulundi Taxi Rank, offload only. From Ulundi Taxi Rank return to R34, follow R34 to Melmoth, follow R34 to Nkweleni, turn left towards Empangeni (R34), proceed along R34 to Empangeni straight into Main Road, turn right into Weightman Street Taxi Rank, offload, load and return along the forward route in reverse.</p>
12.13	<p>DUNDEE - LOCAL ROUTE 1 - SIBONGILE TOWNSHIP From Dundee Taxi Rank turn right into Smith Street, proceed along Smith Street, proceed along Smith Street, turn right into Victoria Street (R68), turn left into Cornhill Street, and proceed along Cornhill Street straight into Sibongile, offload, load and return along the forward route in reverse.</p>
12.14	<p>DUNDEE TO RORKE DRIFT (VIA BON DOU/DE WAAL) From Dundee Taxi Rank turn right into Smith Street, proceed along Smith Street, turn right into Victoria Street (R68), proceed along Victoria Street (R68), turn left into Wilson Street (R33), proceed along Wilson Street, follow R33, turn left into P190 (via Bon Dou) proceed along P190 to Rorke Drift, Shiyane Mission, off load, load and return along the forward route in reversal DUNDEE - POMEROY (VIA HELPMEEKAAR) From Dundee Taxi Rank turn right into Smith Street, proceed along Smith Street, turn right into Victoria Street (R68), proceed along Victoria Street, left into Wilson Street (R33), proceed along Wilson Street, follow R33 to Helpmekaar, follow R33 to Pomeroy, turn into Shepstone Street, proceed along Shepstone Street, turn left into Pomeroy Taxi Rank and return along the forward route in reverse.</p>
12.15	<p>DUNDEE - WASBANK From Dundee Taxi Rank right into Smith Street, proceed along Smith Street, turn right into Victoria Street (R68), proceed along Victoria Street (R68), follow P33-2, proceed along P33-2 to Wasbank, proceed along P33-2, turn left into Station Street, Wasbank Taxi Rank, offload, load, return along the forward route in reverse.</p>
12.16	<p>DUNDEE - VRYHEID From Dundee Taxi Rank turn right into Smith Street, proceed along Smith Street, turn left into Victoria Street (R68), proceed with R68/33 becoming R33, proceed with R33(P34-3) to Vryheid Town straight into Church Street, turn right into Vryheid Taxi Rank, offload only. From Vryheid Taxi Rank turn left into Church Street, proceed along Church Street straight into Stretch Crescent, turn left into Railway Station Taxi Rank, and offload only. From Railway Station Taxi Rank turn right into Stretch Crescent, proceed into Church Street, turn right into Vryheid Taxi Rank, load only and return along Church Street, into R33 and proceed along the remainder of the forward route in reverse</p>
12.17	<p>ROUTE 2 - DUNDEE HOSPITAL From Dundee Taxi Rank turn right into Smith Street, proceed along Smith Street, proceed along Smith Street, turn right into Victoria Street (R68), turn left into Corporation Street, proceed straight into Dundee Hospital, offload, load and return along forward route in reverse.</p>



transport

Department:
Transport
Province of KwaZulu-Natal

GAZETTE

LGKZNG22-2016-
MAY

REGION: ALL

12.18	<p>9.3 ROUTE 3 STRATHMORE PARK From Dundee Taxi Rank turn right into Smith Street, proceed along Smith Street, turn right into Victoria Street (R68), and turn right into Strathmore, offload, load and return along forward route in reverse.</p>
12.19	<p>DUNDEE TRANSPORT ASSOCIATION</p> <p>Route 1. FROM DUNDEE TO NEWCASTLE (via HATTINGSPRUIT, BALLENGEICH, DANNHAUSER, KILBARCHAN)</p> <p>From Dundee Taxi Rank turn right into Smith Street, proceed along Smith Street, turn right into Victoria Street (R68), proceed along Victoria Street (R68), turn right into Karl Landman Street, proceed along Karl Landman, follow R68 turn right into R621 proceed along R621 to Hattingspruit, follow R621 to Dannhauser, follow R621 to N11, turn right into N11, follow N11 to Newcastle off ramp, left to Newcastle (Allen Street), proceed along Allen Street turn left into Terminus Street, proceed along Terminus Street, turn right into Newcastle Taxi Rank, offload, load and return along the forward route in reverse.</p>



transport

Department:
Transport
Province of KwaZulu-Natal

GAZETTE

LGKZNG22-2016-
MAY

REGION: ALL

1) Application Number: APP0048129	2) Gazette Number: LGKZNG22-2016-MAY
3) Applicant: FA KHANYILE ID NO. 5705075836089 Association: DUNDEE TRANSPORT ASSOCIATION	4) Applicant Address: P O BOX 1264 DUNDEE KWAZULU-NATAL 3000
5) Existing Licence Holder: SB DLAMINI ID NO. 6103315358081	6) Existing Licence Holder Address: 21 RORKE STREET DUNDEE KWAZULU-NATAL KWA-ZULU NATAL 3000
7) Type of application: NORMAL TRANSFER	8) Operating Licence Number: LKNKZN018022
9) Vehicle Type: NOT AVAILABLE	10) 1 x 15 (SEATED) + 0 (STANDING)
11) Region: UMZINYATHI	
12.1	<p>DUNDEE TRANSPORT ASSOCIATION</p> <p>Route 1. FROM DUNDEE TO NEWCASTLE (via HATTINGSPRUIT, BALLENGEICH, DANNHAUSER, KILBARCHAN)</p> <p>From Dundee Taxi Rank turn right into Smith Street, proceed along Smith Street, turn right into Victoria Street (R68), proceed along Victoria Street (R68), turn right into Karl Landman Street, proceed along Karl Landman, follow R68 turn right into R621 proceed along R621 to Hattingspruit, follow R621 to Dannhauser, follow R621 to N11, turn right into N11, follow N11 to Newcastle off ramp, left to Newcastle (Allen Street), proceed along Allen Street turn left into Terminus Street, proceed along Terminus Street, turn right into Newcastle Taxi Rank, offload, load and return along the forward route in reverse.</p>
12.2	<p>Route 3. DUNDEE-POMEROY (VIA HELPMEKAAR)</p> <p>From Dundee Taxi Rank turn right into Smith Street, proceed along Smith Street, turn right into Victoria Street (R68), proceed along Victoria Street, left into Wilson Street (R33), proceed along Wilson Street, follow R33 to Helpmekeer, follow R33 to Pomeroy, turn into Shepstone Street, proceed along Shepstone Street, turn left into Pomeroy Taxi Rank and return along the forward route in reverse.</p>
12.3	<p>Route 4 4. DUNDEE-DANNHAUSER</p> <p>From Dundee Taxi Rank turn right into Smith Street, proceed along Smith Street, turn right into Victoria Street (R68), proceed along Victoria Street (R68), turn into Karl Landman, proceed along Karl Landman Street, follow R68 turn right into R621, proceed along R621 to Hattingspruit, follow R621 to Dannhauser, across the bridge into Dannhauser, turn left into Main Street (R204) and proceed to Dannhauser Taxi Rank, off load and return along the forward route in reverse.</p>
12.4	<p>Route 10 10. DUNDEE – LADYSMITH</p> <p>From Dundee Taxi Rank turn right into Smith Street, proceed along Smith Street, turn right into Victoria Street (R68), proceed along Victoria Street (R68), turn right into Karl Landman Street, proceed along Karl Landman Street, turn left into R614, proceed along R614, turn left into R602, proceed along R602, turn left into N11, follow N11 to Ladysmith, proceed along N11 straight to Newcastle Road, proceed along Newcastle Road, turn left into Willis Street, proceed Willis Street, turn right into Illing Street Taxi Rank, offload only. Proceed along Illing Street, turn right into Alfred Street, turn left into Crowshaw Road, proceed along Crowshaw Road, straight into Lyell Road, proceed along Lyell Road, and turn left into Ladysmith Taxi Rank, offload, load and return along the forward route in reverse.</p>



transport

Department:
Transport
Province of KwaZulu-Natal

GAZETTE

LGKZNG22-2016-
MAY

REGION: ALL

12.5	<p>Route 11. DUNDEE – SITHEMBILE TOWNSHIP, GLENCOE</p> <p>From Dundee Taxi Rank turn right into Smith Street, proceed along Smith Street, turn right into Victoria Street (R68), proceed along Victoria Street (R68), turn right into Karl Landman Street, proceed along Karl Landman Street, turn left into R614, proceed along R614 into Glencoe, turn left into Biggar Street or Uithoek Street, across Main Street to Sithembile, offload, load and return along the forward route in reverse.</p>
12.6	<p>Route 12 12. DUNDEE – NKANDLA</p> <p>From Dundee Taxi Rank turn right into Smith Street, proceed along Smith Street, turn right into Victoria Street (R68), proceed along Victoria Street (R68), follow R68/R33, turn right into R68 follow R68 to Nquthu, turn right at Nquthu (R68), right into P50/3, proceed along P50/3 to Nkandla Taxi Rank, offload, load, and return along the forward route in reverse.</p>
12.7	<p>Route 13. DUNDEE – NQUTU</p> <p>From Dundee Taxi Rank turn right into Smith Street, proceed along Smith Street, turn right into Victoria Street (R68), proceed along Victoria Street (R68), follow R68/R33, turn right into R68 follow R68 to Nquthu, turn right at Nquthu (R68/P54), across P54 into P36/2, proceed along P36/2 turn left into Nqutu Taxi Rank, offload, load and along the forward route in reverse.</p> <p>CONDITIONS / RESTRICTIONS</p> <ol style="list-style-type: none"> 1. The picking up and setting down of passengers on this route must be conducted strictly and in accordance with agreement between Dundee Taxi Association and Nquthu Taxi Association dated 2006. 01. 03. 2. The route may only be allocated to those members and vehicle for which specifically application have been made and approved by the Board.



transport

Department:
Transport
Province of KwaZulu-Natal

GAZETTE

LGKZNG22-2016-
MAY

REGION: ALL

12.8	<p>CONDITIONS/RESTRICTIONS</p> <ol style="list-style-type: none"> 1. Passengers may be picked up and / or set down only designated Taxi Ranks or Taxi Stops, which shall exclude Bus Stops. 2. On the inbound trip to Durban, Pietermaritzburg, Empangeni, Germiston, Vryheid, Ladysmith, and Johannesburg no passengers may be picked up enroute from leaving the magisterial of Dundee until reaching the destination rank. 3. On the return trip to Dundee, no passengers may be set down until reaching the Magisterial District of Dundee. 4. Entry or ranking on private property is not permitted without the written permission of the landlord, a copy of which must be supplied to the Board before uplifting the operating licence 5. Without having entered into an agreement with the other operators on a common route, as contemplated by Section 88 (2) (b) of Act 22 of 2000, picking up or setting down of passengers on such route is not permitted. A copy of such agreement must be supplied to the Board. 6. At ranks, whether on-street or off-street, only the taxis that can be accommodated in the demarcated area may occupy the rank, excess vehicles must hold elsewhere at designated holding arrears. 7. Rank permits or letters of authority must be produced when uplifting, in respect of all ranks in Municipal arrears, in particular major towns and cities and in particular in respect of inter-provincial destinations. 8. The vehicle must be covered by motor vehicle insurance as well as personal liability insurance. 9. The allocation of any route or portion of the route is subject to the condition that has been approved and allocated in good faith and such route will be invalid should it transpire that the route or portion thereof will, or has caused conflict due to it having been approved based on incorrect or false information supplied to the Board, or as a result of an error. In such instance the operating licence must be returned to the Board for correction.
12.9	<p>Route 5. DUNDEE –PIETERMARITZBURG</p> <p>5.1 ALTERNATIVE ROUTE 1</p> <p>From Dundee Taxi Rank turn right into Smith Street, proceed along Smith Street, turn right into Victoria Street (R68), proceed along Victoria Street (R68), turn right into Karl Landman Street, proceed along Karl Landman, turn left into R614, proceed along R614, turn left into R602, follow R602 to Wasbank, follow R602 to Wessesnek, follow R602 to Elandslaagte, proceed along R602, turn left into N11, follow N11 to Ladysmith, turn left into P32, turn right into P325, proceed to P544, proceed to Colenso, bypassing Colenso, turn left into R103, proceed to Frere, turn left into N3, proceed with N3 to Pietermaritzburg, turn right at Bhambatha (Greytown Road) into Church Street, turn left into Masukwana (East Street), turn right into Jabu Ndlovu (Loop Street), turn right into Boshoff Street, turn left into Piet-Maritz Street, turn left into Pine Street to Church Street Terminal No1 (Church/ Pine) (KPC0031).</p> <p>OR</p> <p>5.2 New Greytown Road left into Bhambatha (Greytown Road) into Church Street, left into Masukwana (East Street), right into Jabu Ndlovu (Loop) Street, right into Boshoff Street, left into Piet- Maritz Street, left into Pine Street, to Church Street Terminal No1 (Church / Pine) (KPC0031), and return into Church Street, left into West Street, right into Berg Street, right into East Street, left into Church Street becoming Old Greytown Road and proceed along the remainder of the forward route in reverse.</p>



transport

Department:
Transport
Province of KwaZulu-Natal

GAZETTE

LGKZNG22-2016-
MAY

REGION: ALL

<p>12.10</p>	<p>6. DUNDEE-DURBAN</p> <p>6.1 ALTERNATIVE ROUTE 1</p> <p>From Dundee Taxi Rank follow route 5.1 above up to the N3, proceed with N3 to Cato Ridge, along N3 off ramp into M13, proceed with Old Main Road (M31), turn right into Moodle Street Pinetown, and offload only. Proceed with Moodle Street, turn right into Old Main Road M31, proceed with Old Main Road, turn right into Stappleton Road (M5) proceed with Stappleton Road (M5), turn left into J. S. Marwick Highway (M13), proceed with J. S. Marwick Highway (M13) onramp, into N3, proceed with N3 offramp into Old Dutch Road (M13), proceed with Old Dutch Road straight into Alice Street, offload only at YMCA. Proceed with Alice Street (M4) turn left into Albert Street, then Umgeni Road, turn left into Crabble Street, turn left into Osborne Street, offload and load and return as per return route no 6.3 below and the remainder of the forward route in reverse.</p> <p>6.2. ALTERNATIVE ROUTE 2</p> <p>From Dundee Taxi Rank follow the same route as in 3 above up to Pomeroy, proceed to Tugela Ferry, proceed to Keate's Drift, proceed to Greytown, proceed to New Hanover, and proceed to Pietermaritzburg, entering along New Greytown Road, proceed with New Greytown Road to onramp to N3, proceed with N3, bypass Cato Ridge, proceed along N3- off ramp into M13, left into Old Main Road (M31), proceed with Old Main Road (M31), turn right into Moodle Street Pinetown, offload only. Proceed with Moodle Street, turn right into Old Maid Road (M31), proceed with Old Main Road M31, turn right into Stappleton Road (M5) proceed with Stappleton Road (M5), turn left into J. S. Marwick Highway (M13), proceed with J. S. Marwick Highway (M13), into N3, proceed with N3 offramp into Old Dutch Road (M13), proceed with Old Dutch Road straight into Alice Street, offload only at YMCA. Proceed with Alice Street (M4) turn left into Albert Street, then into Umgeni Road, turn left into Crabble Street, turn left into Osborne Street to Osborne Taxi Rank, offload and load and return as per return route no 6.3 below and the remainder of the forward route in reverse.</p> <p>CONDITIONS/RESTRICTIONS</p> <p>No picking up of passengers is allowed on the forward journey, no setting down of passengers is permitted on the return journey between Dundee and Durban.</p> <p>6.3 RETURN ROUTE</p> <p>FROM DURBAN TO DUNDEE</p> <p>From Osbourne Street Taxi Rank into First Avenue join Epson Road, Umgeni Road into Leopold Street, Canongate Road, into the Western Freeway (N3) and proceed along N3 and the remainder of the forward route in reverse to Dundee.</p>
<p>12.11</p>	<p>9. DUNDEE-LOCAL</p> <p>9.1 ROUTE 1-SIBONGILE TOWNSHIP</p> <p>From Dundee Taxi Rank turn right into Smith Street, proceed along Smith Street, proceed along Smith Street, turn right into Victoria Street (R68), turn left into Cornhill Street, and proceed along Cornhill Street straight into Sibongile, offload, load and return along the forward route in reverse.</p>



transport

Department:
Transport
Province of KwaZulu-Natal

GAZETTE

LGKZNG22-2016-
MAY

REGION: ALL

12.12	<p>2. DUNDEE TO RORKE'S DRIFT (VIA BON DOU/DE WAAL)</p> <p>From Dundee Taxi Rank turn right into Smith Street, proceed along Smith Street, turn right into Victoria Street (R68), proceed along Victoria Street (R68), turn left into Wilson Street (R33), proceed along Wilson Street, follow R33, turn left into P190 (via Bon Dou) proceed along P190 to Rorke's Drift, Shiyane Mission, off load, load and return along the forward route in reversal.</p> <p>3. DUNDEE-POMEROY (VIA HELPMEKAAR)</p> <p>From Dundee Taxi Rank turn right into Smith Street, proceed along Smith Street, turn right into Victoria Street (R68), proceed along Victoria Street, left into Wilson Street (R33), proceed along Wilson Street, follow R33 to Helpmekaar, follow R33 to Pomeroy, turn into Shepstone Street, proceed along Shepstone Street, turn left into Pomeroy Taxi Rank and return along the forward route in reverse.</p>
12.13	<p>7. DUNDEE-WASBANK</p> <p>From Dundee Taxi Rank right into Smith Street, proceed along Smith Street, turn right into Victoria Street (R68), proceed along Victoria Street (R68), follow P33-2, proceed along P33-2 to Wasbank, proceed along P33-2, turn left into Station Street, Wasbank Taxi Rank, offload, load, return along the forward route in reverse.</p>
12.14	<p>8. DUNDEE-VRYHEID</p> <p>From Dundee Taxi Rank turn right into Smith Street, proceed along Smith Street, turn left into Victoria Street (R68), proceed with R68/33 becoming R33, proceed with R33(P34-3) to Vryheid Town straight into Church Street, turn right into Vryheid Taxi Rank, offload only. From Vryheid Taxi Rank turn left into Church Street, proceed along Church Street straight into Stretch Crescent, turn left into Railway Station Taxi Rank, and offload only. From Railway Station Taxi Rank turn right into Stretch Crescent, proceed into Church Street, turn right into Vryheid Taxi Rank, load only and return along Church Street, into R33 and proceed along the remainder of the forward route in reverse</p>
12.15	<p>9.2 ROUTE 2-DUNDEE HOSPITAL</p> <p>From Dundee Taxi Rank turn right into Smith Street, proceed along Smith Street, proceed along Smith Street, turn right into Victoria Street (R68), turn left into Corporation Street, proceed straight into Dundee Hospital, offload, load and return along forward route in reverse.</p>
12.16	<p>9.3 ROUTE 3 – STRATHMORE PARK</p> <p>From Dundee Taxi Rank turn right into Smith Street, proceed along Smith Street, turn right into Victoria Street (R68), and turn right into Strathmore, offload, load and return along forward route in reverse.</p>
12.17	<p>9.4 ROUTE - PEACEVALE/ FORESTDALE</p> <p>From Dundee Taxi Rank turn right into Smith Street, proceed along Smith Street, turn right into Victoria Street (R68), turn right into Hajee Jamal Street, proceed along Hajee Jamal Street, and turn right into Peacevale, offload, load. Proceed with Hajee Jamal Street into Forestdale, offload, load. From Forestdale turn right into Commercial Street, proceed along Commercial Street straight into Wilson Street, proceed along Wilson Street, turn right into Victoria Street (R68), Proceed along Victoria Street (R68), and turn left into Taxi Rank.</p>
12.18	<p>9.5 ROUTE – PEACEVALE/FORESTDALE</p> <p>From Dundee Taxi Rank turn right into Smith Street, proceed along Smith Street, turn left into Victoria Street (R68), turn left into Browning Street, and proceed along Browning Street straight into Mpati Road, offload, load. From Mpati Road turn right into Union Street, proceed along Union Street, turn left into Karl Landman Street to Pick 'n Pay Centre, offload, load. Proceed along Karl Landman Street, turn left into Beaconsfield Street to Spar, offload, load</p>



transport

Department:
Transport
Province of KwaZulu-Natal

GAZETTE

LGKZNG22-2016-
MAY

REGION: ALL

1) Application Number: APP0048145	2) Gazette Number: LGKZNG22-2016-MAY
3) Applicant: CZ DLAMINI ID NO. 7208270308085 Association: BHOOLAS TAXI ASSOCIATION	4) Applicant Address: 3 CRANBERRY GRAVE GLENHILLS DURBAN KWA-ZULU NATAL 4001
5) Existing Licence Holder: T DLAMINI ID NO. 6512055854085	6) Existing Licence Holder Address: G 2975 MFUNDISI ROAD NTUZUMA KZN KWA-ZULU NATAL 4310
7) Type of application: DECEASED TRANSFER	8) Operating Licence Number: LKNKZN0117951
9) Vehicle Type: NOT AVAILABLE	10) 1 x 15 (SEATED) + 0 (STANDING)
11) Region: GREATER NORTH	
12.1	<p>1. Bhoolas Taxi Rank to Phoenix Plaza.</p> <p>1.1. From Bhoolas Taxi Rank turn left into Industrial Road Road then left again into Phoenix Highway proceed along and turn right into Rydalvale Drive then left into Parthenon Streetpick and drop. Turn right into Pandora Street then turn left and drive into Phoenix Taxi Rank or alternatively, proceed along Rydalvale Drive and turn left into Longcroft Drive and left into Phoenix Highway, left into Parthenon Street and left into Pandora Street drop of passengers then turn left into the Phoenix Taxi Rank pick up passengers and return back to Bhoolas Taxi Rank doing the same thing.</p> <p>Reverse Route: From Phoenix Taxi Rank drive backwards using the same forward route.</p> <p>1.2. Alternative Route via Goolam's Supermarket and Ohlanga Cash & Carry. Drive along Industrial Park Road, turn left into Fernham Drive and left again into Gilham Avenue and drive along as stated in route 3 above and drive back along Westham Drive then left into Lenham Drive and right into Northern Drive. Then left into Phoenix Highway right into Parthenon Street then left into Phoenix Plaza.</p>



transport

Department:
Transport
Province of KwaZulu-Natal

GAZETTE

LGKZNG22-2016-
MAY

REGION: ALL

12.2	<p>2. Bhoolas Taxi Rank to Tongaat via Verulam.</p> <p>2.1. From Bhoolas Taxi Rank turn left into Industrial Park Road, proceed along then drop passengers turn left into Phoenix Highway and drive straight along this road until turning left into Northern Drive drop of passengers.</p> <p>OR</p> <p>turn left into Fernham Drive pick n' drop and left again into Lenham Drive. Then turn left into Northern Drive (pick & drop) and left again into R102 towards Verulam drop off only. Turn right into Wick Street and left into Ireland Street and turn left into Verulam Taxi Rank. From Verulam (drop off) turn left into Ireland Street and left into Moss Street. Proceed right into Shalimar Road then right into Vincent Dickens Road then left into R102 towards Tongaat becoming Main Road. Turn left into Market Lane then drive straight into Tongaat Taxi Rank load and back to Bhoolas doing the same route.</p> <p>2. Alternative Route to Tongaat via Verulam.</p> <p>2.2. From Bhoolas Taxi Rank turn right into Industrial Park Road then left turn into an on ramp to M25. Turn left into N2 Freeway and then left into M41/ R102 towards Verulam right Northern Drive drop off only, left Old Main Road and left Umdloti Link/ M27 then proceed along using the forward route as stated above,</p> <p>OR proceed along Industrial Park Drive then turn left into M25 and left into R102 pass through to Whitehouse in Phoenix and then proceed along R102 towards Verulam Taxi Rank drop off and proceed to Tongaat left into Ireland Street, into Moss Street.</p> <p>From Verulam (drop off) turn left into Ireland Street and left into Moss Street. Proceed right into Shalimar Road then right into Vincent Dickens Road then left into R102 towards Tongaat becoming Main Road. Turn left into Market Lane then drive straight into Tongaat Taxi Rank load and back to Bhoolas doing the same route.</p> <p>From Tongaat Taxi Rank turn right into Market Lane then right into Main Road becoming R102 then drive backwards using the same forward route.</p> <p>2.3 Alternative Reverse Route.</p> <p>From Tongaat Taxi Rank turn right into Market Lane the left into Main Road and then right into Watson Highway. Turn right into N2 Freeway on ramp. Proceed along N2 Freeway and then turn right and join M25 towards KwaMashu then proceed along until turning right into Industrial Park Road on the left.</p>
12.3	<p>3. Bhoolas Taxi Rank to White House, Phoenix.</p> <p>From Bhoolas Taxi Rank turn left into Phoenix Industrial Road and then right into Aberdare Drive turn left along Aberdare Drive and finally turn right into Phoenix Highway. Right into Stonebridge Drive and then left into R102. Alternatively, drive along Phoenix Highway from Aberdare Drive and proceed straight then finally turn left into R102. Turn left into Marshall Drive, right into Burnside Road and then right into Field Road, right into Siphosethu Drive and then left into Sugar Mill Way. Proceed to join Golf Course Drive right into Flanders Drive, turn around at Montgomery Drive then turn left into Golf Course Drive then left into Cornubia Drive and right into Hillhead Road then turn left into R102 drive along and park at Whitehouse.</p> <p>Alternative Route:</p> <p>From Bhoolas Taxi Rank turn right into Industrial Park Road and left into M25 proceed straight and turn left into R102 then drive along to Whitehouse.</p> <p>Reverse Route:</p> <p>From Whitehouse proceed along R102 then turn right M25 and drive straight back to the starting point using the same forward route or alternatively, use the same forward route as stated above in 4.</p> <p>3. Bhoolas Taxi Rank to White House, Phoenix.</p> <p>From Bhoolas Taxi Rank turn left into Phoenix Industrial Road and then right into Aberdare Drive turn left along Aberdare Drive and finally turn right into Phoenix Highway, Right into Stonebridge Drive and then left into R102 and proceed to White House Shopping Centre.</p> <p>Alternative Route:</p> <p>From Bhoolas Taxi Rank turn right into Industrial Park Road and left into M25 proceed straight and turn left into R102 then drive along to Whitehouse.</p> <p>Reverse Route:</p> <p>From Whitehouse proceed along R102 then turn right M25 and drive straight back to the starting point using the same forward route or alternatively, use the same forward route as stated in 2 above.</p>

**transport**

Department:
Transport
Province of KwaZulu-Natal

GAZETTE

LGKZNG22-2016-
MAY

REGION: ALL

- | | |
|-------------|--|
| 12.4 | <p>4.Bhoolas Store to Verulam via Phoenix Residential Area
From BhoolasTaxi Rank turn left into Industrial Park Road proceed along then turn left into Phoenix Highway and proceed straight and turn left into Northern Drive, proceed until R102 and turn left into it , turn right into Wick Street and left into and left into Ireland Street and left into Verulam Taxi Rank.</p> <p>OR</p> <p>Alternatively from Bhoolas Rank , turn left into Industrial Park Road and left into Fernham Drive and left again into Lebham Drive , then turn left into Northern Drive and left again into R102 towards Verulam , Into Wicks Stret and left into Irelandmd And left into Verulam Taxi rank</p> |
|-------------|--|



transport

Department:
Transport
Province of KwaZulu-Natal

GAZETTE

LGKZNG22-2016-
MAY

REGION: ALL

1) Application Number: APP0048159	2) Gazette Number: LGKZNG22-2016-MAY
3) Applicant: BA XULU ID NO. 5605215335085 Association: BUHLEBUYEZA TAXI ASSOCIATION	4) Applicant Address: P.O. BOX 139 CATO RIDGE KWAZULU-NATAL 3680
5) Existing Licence Holder: NOT APPLICABLE ID NO. NOT APPLICABLE	6) Existing Licence Holder Address: NOT APPLICABLE
7) Type of application: NEW OPERATING LICENCE	8) Operating Licence Number: LKNKZN0129476
9) Vehicle Type: MINIBUS	10) 1 x 14 (SEATED) + 0 (STANDING)
11) Region: UMGUNGUNDLOVU	
12.1	<p>ROUTE 1 CATO RIDGE TO PIETERMARITZBURG From Cato Ridge Taxi Rank turn right into N3 turn left into R603 pick up and drop turn right to Umlaas Road into N3 turn left to Alen Paton Avenue drop off only enter Chief Albert Luthuli turn right into Langa Libalele Street, turn left Retief Street, turn left to Pietermaritz, turn right to Boshoff Street, turn right Hoseenhaffeeje Street turn left Hoosen Haffeeje terminal No.1 Taxi Rank.</p> <p>OUTBOUND From Taxi Rank into Haffwjee street, turn right Masukwana Road, turn left to Old Main Road, turn right into N3, turn left R103, and turn left to Cato Ridge Taxi rank.</p>
12.2	<p>ROUTE 2 NTUKUSWENI TO CATO RIDGE From Ntukusweni Rank (KwaNyoni) to Sihonqane Drive pass St Julius School, turn left Mashayibobu Road to kwaJabula Lion Park Road return to Sihonqane Drive, turn right to Makhanda Road, turn right to Maqatha Road (Siweni) and return left to Mzomunye Road, turn left to Sihonqane Drive, turn left to Makati Road Nconcosi Pick Up and Drop, turn left to Sihonqane Drive, turn left into Vonono Road, turn right into Sihonqane Road, turn right into Manqini Road, turn right to M52, turn right pick up and drop R103, turn right into Cato Ridge Taxi Direct and return.</p>
12.3	<p>ROUTE 3 NTUKUSWENI TO PIETERMARITZBURG From Ntukusweni Rank (KwaNyoni) to Sihonqane Drive pass St Julius School, turn left Mashayibomvu Road to kwaJabula Lion Park Road return to Sihonqane Drive, turn right to Makhanda Road, turn right to Maqatha Road (Siweni) and return left to Mzomunye Road, turn left to Sihonqane Drive, turn left into Makati road Nconcosi pick up and drop, turn left to Sihonqane Drive, turn left into Vonon Vonon Road, turn right to M52, turn right pick up and drop R103, turn right into N3 turn left into R603 pick up and drop turn right to Umlaas Road into N3 turn left to Alen Paton Avenue drop off only enter Chief Albert Luthuli turn right into Langa Libalele Street, turn left Retief Street, turn left to Pietermaritz, turn right to Boshoff Street, turn right Hoseenhaffeeje Street, turn left Hoosen haffeeje terminal No.1 Taxi Rank direct and return.</p>



transport

Department:
Transport
Province of KwaZulu-Natal

GAZETTE

LGKZNG22-2016-
MAY

REGION: ALL

12.4	<p>ROUTE 4 UMSUNDUZI TO PIETERMARITZBURG From uMsunduzi(kwaximba) Taxi Rank right into M54 pass Emkhathini Primary School,turn left to Muthi Road (Mvweni) return to M54 pick and drop,turn left cross the Bridge (uMngeni)Etheke Store,turn back to D1004,turn right into M54 until kwaXimba Taxi Rank.From kwaximba Taxi Rank join M52(Magayisa Road)pick and drop,turn right to Eddie Hagan drive,turn right R103,turn right into N3 turn left into R603 pick up and drop turn right to Umlaad Road into N3 turn left Alen Paton Avenue drop off Only enter Chief Albert Luthuli turn right into Langa Libalele street,turn left Retief Street,turn left to Pietermaritz,turn right to Boshoff street,turn right Hoseen Haffeeje Terminal No.1 taxi Rank direct and return.</p> <p>(ii)From uMsunduzi (kwaXimba) Taxi Rank,turn right to M52 enter the pick point No.3(kwaMdluli),turn left Nagle Dam Road (M52)pass No.8,No.7,No.6,No.5,No.4,No.3,No.2,No.1 pick up and drop,turnright to Mbava & Nagle Dam pick up drop and turn back into M52 to enter the Pick point No.3 (kwaMdluli),turn right cross the Bridge strictly no pick up until R103 pick up and drop,turn right into N3 turn left to Alen Paton Avenue drop off only enter Chief Albert Luthuli turn right into Langa Libalele Street,turn left Retief Street,turn left to Pietermaritz,turn right to Boshoff Street,turn right Hoseen Haffeeje street,turn left Hoosen Haffeeje Terminal No.1 Taxi Rank direct and return.</p> <p>(iii)From uMsunduzi (kwaXimba) Taxi Rank,turn right to M54 enter Isithumba pick point No.1 pass Isithumba tourism,pass iNtongela School (Isikhelekehle)join R103 pass Inchanga no pick up,enter radhor,R103 pick up and drop turn right into N3 turn left into R603 pick up and drop turn right to Umlaas Road into N3 turn left to Alen Paton Avenue drop off only enter Chief Albert Luthuli turn right into Langa Libalele Street,turn left Retief Street,turn left to Pietermaritz,turn right to Boshoff street,turn right Hosseen Haffeeje Street,turn left Hoosen Haffeeje Terminal No.1 Taxi rank direct and return.</p>
12.5	<p>ROUTE 5 MSUNDUZI TO CATO RIDGE From uMsunduzi (kwaXimba) Taxi Rank right into M54 pass Emkhambathini Primary School,turn left to Muthi Road (Mvweni) return to M54 pick and drop,turn left cross the Bridge(uMngeni) until Etheke Store,turn back to D1004,turn right into M54 until kwaXimba Taxi rank.From kwaXimba Taxi Rank join M52(Magayisa Road) pick and drop,turn right to Eddie Hagan Drive,turn right R103,turn right into Cato Ridge Taxi Rank direct and return.</p>
12.6	<p>ROUTE 6 MSUNDUZI TO CAMPERDOWN from uMsunduzi (kwaXimba) Taxi Rank right into M54 pass Emkhambathini Primary Shool,turn left to Muthi Road (Mvweni) return to M54 pick and drop,turn left cross the Bridge (uMngeni) until Etheke Store,turn ack to D1004,turn right into M54 until kwaXimba Taxi Rank.From KwaXimba Taxi Rank join M52(Magayisa Road) pick and drop,turn right to Eddie Hagan Drive,turn right R103,turn right into N3 turn left into R603,turn right into R603 into Camperdown Taxi Rankdirect and return.</p>



transport

Department:
Transport
Province of KwaZulu-Natal

GAZETTE

LGKZNG22-2016-
MAY

REGION: ALL

1) Application Number: APP0048160	2) Gazette Number: LGKZNG22-2016-MAY
3) Applicant: BA XULU ID NO. 5605215335085 Association: BUHLEBUYEZA TAXI ASSOCIATION	4) Applicant Address: P.O. BOX 139 CATO RIDGE KWAZULU-NATAL 3680
5) Existing Licence Holder: NOT APPLICABLE ID NO. NOT APPLICABLE	6) Existing Licence Holder Address: NOT APPLICABLE
7) Type of application: NEW OPERATING LICENCE	8) Operating Licence Number: LKNKZN0129475
9) Vehicle Type: NOT AVAILABLE	10) 1 x 10 (SEATED) + 0 (STANDING)
11) Region: UMGUNGUNDLOVU	
12.1	<p>ROUTE 1 CATO RIDGE TO PIETERMARITZBURG From Cato Ridge Taxi Rank turn right into N3 turn left into R603 pick up and drop turn right to Umlaas Road into N3 turn left to Alen Paton Avenue drop off only enter Chief Albert Luthuli turn right into Langa Libalele Street, turn left Retief Street, turn left to Pietermaritz, turn right to Boshoff Street, turn right Hoseenhaffeeje Street turn left Hoosen Haffeeje terminal No.1 Taxi Rank.</p> <p>OUTBOUND From Taxi Rank into Haffwjee street, turn right Masukwana Road, turn left to Old Main Road, turn right into N3, turn left R103, and turn left to Cato Ridge Taxi rank.</p>
12.2	<p>ROUTE 2 NTUKUSWENI TO CATO RIDGE From Ntukusweni Rank (KwaNyoni) to Sihonqane Drive pass St Julius School, turn left Mashayibobu Road to kwaJabula Lion Park Road return to Sihonqane Drive, turn right to Makhanda Road, turn right to Maqatha Road (Siweni) and return left to Mzomunye Road, turn left to Sihonqane Drive, turn left to Makati Road Nconcosi Pick Up and Drop, turn left to Sihonqane Drive, turn left into Vonono Road, turn right into Sihonqane Road, turn right into Manqini Road, turn right to M52, turn right pick up and drop R103, turn right into Cato Ridge Taxi Direct and return.</p>
12.3	<p>ROUTE 3 NTUKUSWENI TO PIETERMARITZBURG From Ntukusweni Rank (KwaNyoni) to Sihonqane Drive pass St Julius School, turn left Mashayibomvu Road to kwaJabula Lion Park Road return to Sihonqane Drive, turn right to Makhanda Road, turn right to Maqatha Road (Siweni) and return left to Mzomunye Road, turn left to Sihonqane Drive, turn left into Makati road Nconcosi pick up and drop, turn left to Sihonqane Drive, turn left into Vonon Vonon Road, turn right to M52, turn right pick up and drop R103, turn right into N3 turn left into R603 pick up and drop turn right to Umlaas Road into N3 turn left to Alen Paton Avenue drop off only enter Chief Albert Luthuli turn right into Langa Libalele Street, turn left Retief Street, turn left to Pietermaritz, turn right to Boshoff Street, turn right Hoseenhaffeeje Street, turn left Hoosen haffeeje terminal No.1 Taxi Rank direct and return.</p>



transport

Department:
Transport
Province of KwaZulu-Natal

GAZETTE

LGKZNG22-2016-
MAY

REGION: ALL

12.4	<p>ROUTE 4 UMSUNDUZI TO PIETERMARITZBURG From uMsunduzi(kwaXimba) Taxi Rank right into M54 pass Emkhathini Primary School,turn left to Muthi Road (Mvweni) return to M54 pick and drop,turn left cross the Bridge (uMngeni)Etheke Store,turn back to D1004,turn right into M54 until kwaXimba Taxi Rank.From kwaXimba Taxi Rank join M52(Magayisa Road)pick and drop,turn right to Eddie Hagan drive,turn right R103,turn right into N3 turn left into R603 pick up and drop turn right to Umlaad Road into N3 turn left Alen Paton Avenue drop off Only enter Chief Albert Luthuli turn right into Langa Libalele street,turn left Retief Street,turn left to Pietermaritz,turn right to Boshoff street,turn right Hoseen Haffjee Terminal No.1 taxi Rank direct and return.</p> <p>(ii)From uMsunduzi (kwaXimba) Taxi Rank,turn right to M52 enter the pick point No.3(kwaMdluli),turn left Nagle Dam Road (M52)pass No.8,No.7,No.6,No.5,No.4,No.3,No.2,No.1 pick up and drop,turnright to Mbava & Nagle Dam pick up drop and turn back into M52 to enter the Pick point No.3 (kwaMdluli),turn right cross the Bridge strictly no pick up until R103 pick up and drop,turn right into N3 turn left to Alen Paton Avenue drop off only enter Chief Albert Luthuli turn right into Langa Libalele Street,turn left Retief Street,turn left to Pietermaritz,turn right to Boshoff Street,turn right Hoseen Haffjee street,turn left Hosseen Haffjee Terminal No.1 Taxi Rank direct and return.</p> <p>(iii)From uMsunduzi (kwaXimba) Taxi Rank,turn right to M54 enter Isithumba pick point No.1 pass Isithumba tourism,pass iNtongela School (Isikhelekehle)join R103 pass Inchanga no pick up,enter radhor,R103 pick up and drop turn right into N3 turn left into R603 pick up and drop turn right to Umlaas Road into N3 turn left to Alen Paton Avenue drop off only enter Chief Albert Luthuli turn right into Langa Libalele Street,turn left Retief Street,turn left to Pietermaritz,turn right to Boshoff street,turn right Hosseen Haffjee Street,turn left Hosseen Haffjee Terminal No.1 Taxi rank direct and return.</p>
12.5	<p>ROUTE 5 MSUNDUZI TO CATO RIDGE From uMsunduzi (kwaXimba) Taxi Rank right into M54 pass Emkhambathini Primary School,turn left to Muthi Road (Mvweni) return to M54 pick and drop,turn left cross the Bridge(uMngeni) until Etheke Store,turn back to D1004,turn right into M54 until kwaXimba Taxi rank.From kwaXimba Taxi Rank join M52(Magayisa Road) pick and drop,turn right to Eddie Hagan Drive,turn right R103,turn right into Cato Ridge Taxi Rank direct and return.</p>
12.6	<p>ROUTE 6 MSUNDUZI TO CAMPERDOWN from uMsunduzi (kwaXimba) Taxi Rank right into M54 pass Emkhambathini Primary Shool,turn left to Muthi Road (Mvweni) return to M54 pick and drop,turn left cross the Bridge (uMngeni) until Etheke Store,turn ack to D1004,turn right into M54 until kwaXimba Taxi Rank.From KwaXimba Taxi Rank join M52(Magayisa Road) pick and drop,turn right to Eddie Hagan Drive,turn right R103,turn right into N3 turn left into R603,turn right into R603 into Camperdown Taxi Rankdirect and return.</p>
12.7	<p>ROUTE 7 NTUKUSWENI TO PINETOWN From ntukusweni Rank (kwaNyoni) to Sihonqane Drive pass St Julius School,turn left Mashayibovu Road to kwaJabula Lion Road return to Sihonqane Drive,turn right to Makhanda Road,turn right to Maqatha Road (Siweni) and return left to Mzomunye Road,turn left to Sihonqane,turn left to Makati Road Nconcosi pick up and drop,turn left to Sihonqane Drive,turn left into Vonono Road,turn right to M52,turn left pick up and drop R103,turn left into N3,turn left into M13,turn left into Stanfield Road,turn right into Moodley street,enter Taxi Rank in Pinetown,direct and return.</p>
12.8	<p>ROUTE 8 MSUNDUZI TO DURBAN From uMsunduzi(kwaXimba) Taxi Rank right into M54 pass Emkhathini Primary School,turn left to Muthi Road (Mvweni) return to M54 pick and drop,turn left cross the Brodge(uMngeni) until eTheku Store,turn back to D1004,turn right into into M54 until kwaXimba Taxi Rank.From kwaXimba Taxi Rank join M52 (Magayisa Road) pick and drop,turn right to Eddie Hagan Drive,turn left R103,turn left into N3,turn left into Marry Road,turn left into West Street,turn left to Brook Street enter the Rank in Theatre Street.</p> <p>OUTBOUND From Theatre Streer,turn left into West Street,turn right into Pine Street enter into N3,turn right into R103,turn right into Eddie Hagan Drive,turn left into Magayisa Road enter Taxi Rank in Msunduzi Taxi Rank(kwaXimba).</p>

**transport**

Department:
Transport
Province of KwaZulu-Natal

GAZETTE

LGKZNG22-2016-
MAY

REGION: ALL

12.9**ROUTE 9****MSUNDUZI TO HAMMERSDALE**

From uMsunduzi (kwaXimba) Taxi Rank right into M54 pass Emkhathini Primary School, turn left to Muthi Road (Mvweni return to M54 pick and drop, turn left cross the Bridge (uMngeni) until eTheku store, turn back to D1004, turn right into M54 until kwaXimba Taxi Rank join M52 (Magayisa Road) pick and drop, turn right to Eddie Hagan Drive, turn left R103, enter M50, turn left into N50 via Magaba shopping centre, return N50, turn right M50, turn right Kelly Road enter Taxi Rank in Hammarsdale, direct and return



transport

Department:
Transport
Province of KwaZulu-Natal

GAZETTE

LGKZNG22-2016-
MAY

REGION: ALL

1) Application Number: APP0048171	2) Gazette Number: LGKZNG22-2016-MAY
3) Applicant: <input type="checkbox"/> STARHIMZ BUSINESS TRADING ID NO. 200407177623 Association: NOT AVAILABLE	4) Applicant Address: P O BOX 10526 MARINE PARADE DURBAN 4000
5) Existing Licence Holder: NOT APPLICABLE ID NO. NOT APPLICABLE	6) Existing Licence Holder Address: NOT APPLICABLE
7) Type of application: NEW OPERATING LICENCE	8) Operating Licence Number: NOT AVAILABLE
9) Vehicle Type: MOTORCAR	10) 1 x 6 (SEATED) + 0 (STANDING)
11) Region: DURBAN CENTRAL	
12.1	METER TAXI AND THEIR PERSONAL EFFECT: FROM KING SHAKA AIRPORT TO POINTS WITHIN A RADIUS OF 50 (FIFTY) KILOMETERS THEREFROM AND RETURN.



transport

Department:
Transport
Province of KwaZulu-Natal

GAZETTE

LGKZNG22-2016-
MAY

REGION: ALL

1) Application Number: APP0048178	2) Gazette Number: LGKZNG22-2016-MAY
3) Applicant: NL ZONDI ID NO. 8303115852089 Association: EDENDALE ESIGODINI TAXI ASSOCIATION	4) Applicant Address: 5 STONEY HOUSE RD HAYFIELDS PMBURG 3201
5) Existing Licence Holder: PP ZONDI ID NO. 5306300833080	6) Existing Licence Holder Address: P.O.BOX 743 EDENDALE PIETERMARITZBURG 3217
7) Type of application: NORMAL TRANSFER	8) Operating Licence Number:
9) Vehicle Type: MINIBUS	10) 1 x 15 (SEATED) + 0 (STANDING)
11) Region: UMGUNGUNDLOVU	
12.1	ESIGODINI ROUTE "From Esigodini Terminus through Georgetown Road 6 to Municipal road 7 into Edendale Road right into Longmarket Street left into Retief Street to destination at Reteif Street Terminal from destination along Pietermaritz Street left into West Street right into Loop Street left into Edendale road to Municipal road 7 through Georgetown road 6 to Esigodeni Terminus.
12.2	EDENDALE ROUTE From Georgetown library terminus through Georgetown Road 6 to Municipal Road 7 to Edendale Road. right into Longmarket Street left at Retief Street left at Pietermaritz Street to destination at Asmall's car park site off Pietermaritz Street. from destination along Pietermaritz street left into West Street. right into Loop street left into Edendale to Municipal Road 7 through Georgetown Road 6 to origin at Georgetown library Terminus.
12.3	ENHLAZATSHE ROUTE From Terminus at Enhlazatshe through Georgetown Road 5 to Municipal Road 7 left into Edendale Road right at Longmarket Street left at Retief Street left at Pietermaritz Street to destination point at Asmall's Car park off Pietermaritz Street. From destination along Pietermaritz Street left into West Street right at Loop Street left at Edendale Road to Municipal Road 7 through Georgetown Road 5 to Enhlazatshe Terminus.
12.4	CONDITIONS/RESTRICTIONS 1.Passengers may be picked up and/or set down only at designated Taxi Rank or Taxi Stop, which shall exclude Bus Stops. 2.Entry or ranking on private property is not permitted without permission of the Landlord, a copy of which must be supplied to the Board before issue operating license. 3.Without having entered into an agreement with other operators on a common route, as contemplated by section 88 (2) (B) of Act 22 of 2000, the picking up or setting down of passengers on such route is not permitted. A copy of such agreement must be supplied to the Board. 4.At ranks, whether on street or off street, only the taxis that can be accommodated in the demarcated area may occupy the rank, excess vehicles must hold elsewhere at designated holding areas. 5.Rank permits or letters of authority must be produced in respect of all ranks in municipal arrears, in particular major towns and cities. 6.The allocation of any route or portion of a route is subject to the condition that it has been approved and allocated in good faith and that such route will be invalid should it transpire that the route or portion thereof will, or has caused conflict due to it having been approved based on incorrect or false information supplied to the Board or as a result of an error. In such instance the operating license must be returned to the Board for correction. 7.The vehicle must be covered by motor vehicle insurance as well as personal liability insurance.



transport

Department:
Transport
Province of KwaZulu-Natal

GAZETTE

LGKZNG22-2016-
MAY

REGION: ALL

1) Application Number: APP0048183	2) Gazette Number: LGKZNG22-2016-MAY
3) Applicant: D NAIDOO ID NO. 5305285121081 Association: ISIPINGO MOBENI TAXI ASSOCIATION	4) Applicant Address: 50 CROFTDENE DRIVE CHATSWORTH DURBAN KWA-ZULU NATAL 4092
5) Existing Licence Holder: NOT APPLICABLE ID NO. NOT APPLICABLE	6) Existing Licence Holder Address: NOT APPLICABLE
7) Type of application: NEW OPERATING LICENCE	8) Operating Licence Number: LKNKZN0114319
9) Vehicle Type: MINIBUS	10) 1 x 15 (SEATED) + 0 (STANDING)
11) Region: NINGIZMU 1	
12.1	<p>ROUTE "A"</p> <p>ROUTE 1:</p> <p>ISIPINGO TO MOBENI RANK 32:</p> <p>1. FROM APPROVED MUNICIPAL RANK "A" IN ISIPINGO NORTH ONTO OLD MAIN ROAD ISIPINGO, RIGHT ONTO OLD SOUTH COAST ROAD, RIGHT ONTO SOUTH COAST ROAD DIRECT TO APPROVED MUNICIPAL RANK "32" IN MOBENI DROPPING AND PICKING PASSENGERS AND RETURN.</p> <p>ALTERNATIVE ROUTE:</p> <p>1.2. FROM APPROVED MUNICIPAL RANK "A" IN ISIPINGO NORTH ONTO OLD MAIN ROAD ISIPINGO RIGHT ONTO POROSPECTON ROAD, LEFT ONTO SOUTH COAST ROAD, DIRECT TO APPROVED MUNICIPAL RANK "32" IN MOBENI DROPPING AND PICKING PASSENGERS AND RETURN.</p>
12.2	<p>ROUTE 2 :</p> <p>ISIPINGO TO CLAIRWOOD HOSPITAL:</p> <p>FROM APPROVED MUNICIPAL RANK "A" IN ISIPINGO NORTH ONTO OLD MAIN ROAD ISIPINGO, RIGHT ONTO PROSPECTON ROAD, LEFT ONTO SOUTH COAST ROAD, LEFT ONTO PENDLE BURY ROAD, RIGHT ONTO LEICESTER, LEFT ONTO CROWE ROAD TO CLAIRWOOD HOSPITAL DROPPING AND PICKING PASSENGERS AND RETURN</p>



transport

Department:
Transport
Province of KwaZulu-Natal

GAZETTE

LGKZNG22-2016-
MAY

REGION: ALL

1) Application Number: APP0048186	2) Gazette Number: LGKZNG22-2016-MAY
3) Applicant: MB DLAMINI ID NO. 7209135345080 Association: HIGHFLATS TAXI ASSOCIATION	4) Applicant Address: PO BOX31 HIGHFLATS 3306
5) Existing Licence Holder: S NZIMANDE ID NO. 5903155410087	6) Existing Licence Holder Address: P.O.BOX 471 HIGHFLATS KWAZULU-NATAL KWA-ZULU NATAL 3306
7) Type of application: NORMAL TRANSFER	8) Operating Licence Number: LKNKZN0115336
9) Vehicle Type: NOT AVAILABLE	10) 1 x 15 (SEATED) + 0 (STANDING)
11) Region: SISONKE	
12.1	<p>ROUTE 1 : HIGHFLATS TO DURBAN</p> <p>From Highflats Taxi Rank, turn left into R612 and proceed to Park Rynie, left into N2 and proceed to Durban, entering Durban along the (M4) Southern Freeway, turn left into Moore Road and proceed to rank 100A in Sydney Road and return to Highflats taxi rank as follows:</p> <p>RETURN ROUTE: 1.1 From Sydney Road Taxi Rank, right into Canberra Road or Mc Donald Road, right into Gale Street and proceed as per route 1 in the opposite direction to Highflats Taxi Rank.</p> <p>INBOUND ROUTE 1.2 Same as route 1 up to M4 then: left into Smith Street or left into Moore Road, right into Warwick Avenue, left into Etna Lane and proceed to Etna Road Taxi Rank, and return substantially along the same routes to Highflats.</p>
12.2	<p>ROUTE 2: HIGHFLATS TO PIETERMARITZBURG</p> <p>From Highflats Taxi Rank, right into and along R612, turn right into R56 and proceed to Port Shepstone Road Taxi Rank in Richmond and return to R56 and proceed to Pietermaritzburg, entering Pietermaritzburg along Richmond Road, Alexandra Road, left into Commercial Road, right into Longmarket Street, left into Old Market Taxi Rank and return along Longmarket Street, right into Boschhoff Street, right into Loop Street, left into Commercial Road and return to Highflats along the same route in the opposite direction.</p>
12.3	<p>ROUTE 3 : HIGHFLATS TO IXOPO</p> <p>From Highflats Taxi Rank into along R612 to Ixopo, left into main street to the Ixopo Taxi Rank in main street and return to Highflats Taxi Rank along the same route in the opposite direction.</p>
12.4	<p>ROUTE 4: HIGHFLATS TO UMZINTO</p> <p>From Highflats Taxi Rank, turn left into R612 and proceed to Umzinto Taxi rank and return along the same route.</p>
12.5	<p>ROUTE 6: HIGHFLATS TO ST FAITHS</p> <p>From Highflats Taxi Rank to St Faiths Taxi Rank along P68 and return.</p>



transport

Department:
Transport
Province of KwaZulu-Natal

GAZETTE

LGKZNG22-2016-
MAY

REGION: ALL

12.6

CONDITIONS:

1. Passengers may be picked up and / or set down only at designated taxi ranks or taxi stops, which exclude bus stops.
2. On inbound trip to Durban, no passengers may be picked up en route from entering N2, until reaching 100A in Sydney road/Etna Lane.
3. On the return trip to Highflats, no passengers may be set down until reaching R612.
4. Entry or ranking on private property is not permitted without the written permission of the landlord, a copy of which must be supplied to the Board.
5. Without having entered into an agreement with other operators on a common route as contemplated by section 88(2)(B) of Act 22 of 2000, the picking up or setting down of passengers on such route is not permitted. A copy of such agreement must be supplied to the Board.
6. Rank Permits issued by the respective municipalities must be obtained and produced in respect of all long distance destinations such as Durban and Pietermaritzburg.
7. At ranks, whether on street or off street, only taxi that can be accommodated in the demarcated area may occupy the rank. Excess vehicles must hold elsewhere.



transport

Department:
Transport
Province of KwaZulu-Natal

GAZETTE

LGKZNG22-2016-
MAY

REGION: ALL

1) Application Number: APP0048193	2) Gazette Number: LGKZNG22-2016-MAY
3) Applicant: PF ZUMA ID NO. 5710175273084 Association: CLERMONT AND KWADABEKA TAXI OWNERS ASS.	4) Applicant Address: P O BOX 131 KWADABEKA DURBAN KWA-ZULU NATAL 3610
5) Existing Licence Holder: NOT APPLICABLE ID NO. NOT APPLICABLE	6) Existing Licence Holder Address: NOT APPLICABLE
7) Type of application: NEW OPERATING LICENCE	8) Operating Licence Number: LKNKZN0116009
9) Vehicle Type: MINIBUS	10) 1 x 15 (SEATED) + 0 (STANDING)
11) Region: DURBAN WEST	
12.1	Route 2 A Kwa-Dabeka A to Durban From Kwa-dabeka A Taxi Rank, passing KK Hostel turn left into North Road, turn right into 3rd Avenue join Dinkelman Road, joining Otto Volek Road, join Stapleton Road, join M13, join N3 turn right into Western Freeway, turn right into Grey Street turn left into West Street, turn left into Aliwal Street, turn left into Pine Street, turn right into Russel Street, turn left into Leopold Street, to City market, University Avenue turn right into Rank No. 231 Warwick Avenue and return with Warwick Avenue turn left into Cannongate Road along N3 off ramp and using the same route in the opposite direction and proceed to Kwa-Dabeka "A" Taxi Rank.
12.2	Route 8 A Clermont to Durban and return From Clermont Taxi Rank turn right into Clermont Road, join Posselt Road, turn left into Otto Volek Road Join Stapleton Road, turn right into M13 join N3, Western Free Way, turn right into Grey Street, turn left into West Street, turn left into Aliwal Street, turn left into Pine Street, turn right into Russel Street, turn left into Leopold Street, join Market Street, University Avenue turn right into Rank No. 231 Warwick Avenue and return with Warwick Avenue, turn left into Cannongate Road onto N3 off Ramp and use same route to Clermont Taxi Rank.
12.3	Route 9 A Clermont to Pinetown and return From Clermont Taxi Rank turn right into Clermont Road join Posselt Road join Shepstone Road, turn right into Crompton Street, turn right into Union Lane, turn left into Glenugie Road join Moodie Street, turn right into Hill Street into Hill Street Taxi Rank and return with Hill Street turn left into Moodie Street join Glenugie Road, turn right into Lauth Street, turn left into Crompton Street, turn left into shepstone Road join Posselt Road join Clermont Road turn right into North Road to Clermont Taxi Rank
12.4	Route 10 A (i) Clermont to Westmead and return From Clermont Taxi Rank turn into Clermont Road join Posselt Road join Shepstone Road, turn right into Crompton Street, turn right into Laught Street, turn left into Glenugie Road, turn left into Old Main Road, join Richmond Road, turn right into Trafford Road join Goodwood Road, turn left into Mahogany Road to a designated Taxi Stop and return along the same route to Clermont Taxi Rank. (ii) Clermont to Westmead/Metrofile and Return From Clermont Taxi Rank turn right into Clermont Road join Posselt Road join Shepstone Road, turn right into Crompton Street, turn right into Lauth Street, turn left into Glenugie Road, turn right into Old Main Road join Richmond Road, turn right into Trafford Road join Hillclimb Road to Monza to a designated Taxi Stop and return to Clermont Taxi Rank along the same route. (iii) Clermont to Westmead/bakery and return From Clermont Taxi Rank turn right into Clermont Road join Posselt Road Shepstone Road, turn right into Crompton Street, turn right into Lauth Street, turn left into Glenugie Road turn right into Old Main Road join Richmond Road, turn right into Alexander Road, turn left to Malcolm Road, turn right into Circuit Road, turn right into Clark Road, turn left into Alexander Road to a designated Taxi Stop and return along the same route to Clermont Taxi Rank.



transport

Department:
Transport
Province of KwaZulu-Natal

GAZETTE

LGKZNG22-2016-
MAY

REGION: ALL

12.5	<p>Route 0</p> <p>CONDITIONS GENERAL CONDITIONS APPLICABLE TO ALL ROUTES:</p> <p>1)PASSENGERS MAY BE PICKED UP AND/OR SET DOWN ONLY AT DESIGNATED TAXI RANKS OR TAXI STOPS,WHICH SHALL EXCLUDE BUS STOPS.</p> <p>2)ON THE INBOUND TRIP TO DURBAN,NO PASSENGERS MAY BE PICKED UPEN ROUTE FROM ENTERING THE N3,UNTIL REACHING UNIVERSITY AVENUE TAXI RANK NO.231</p> <p>3)ON THE TRIP TO MOLWENI WYEBANK,NO PASSENGERS MAY BE SET DOWN UNTIL REACHING M13.</p> <p>4)ENTRY OR RANKING ON PRIVATE PROPERTY IS NOT PERMITTED WITHOUT THE WRITTEN PERMISSION OF THE LANDLORD,A COPY OF WHICH MUST BE SUPPLIED TO THE BOARD.</p> <p>5)WITHOUT HAVING ENTERED INTO AN AGREEMENT WITH OTHER OPERATORS ON A COMMON ROUTE,AS CONTEMPLATED BY SECTION 88(2) OF ACT 2000,THE PICKING UP OR SETTING OF PASSENGERS ON SUCH AGREEMENT MUST BE SUPPLIED TO THE BOARD.</p> <p>6)AT RANKS,WHETHER ON-STREET OR OFF-STREET,ONLY THE TAXIS THAT CAN BE ACCOMADATED IN THE DEMARCATED AREA MAY OCCUPY THE RANK. EXCESS VEHICLES MUST HOLD ELSEWHERE.</p> <p>7)RANK PERMITS OR LETTERS OF AUTHORITY MUST BE PRODUCED IN RESPECT OF ALL RANKS IN MUNICIPAL AREAS, IN PARTICULAR MAJOR TOWNS AND CITIES AND IN PARTICULAR INTER-PROVINCIAL DESTINATIONS.</p> <p>8)THE ALLOCATION OF ANY ROUTE OR PORTION OF ROUTE IS SUBJECT TO THE CONDITION THAT IT HAS BEEN APPROVED AND ALLOCATED IN GOOD FAITH AND THAT SUCH ROUTE WILL BE INVALID SHOULD IT TRANSPIRE THAT THE ROUTE OR PORTION THERE OF WILL,OR HAS CAUSED CONFLICT DUE TO IT HAVING BEEN APPROVED BASED ON INCORRECT OR FALSE INFORMATION SUPPLIED TO THE BOARD OR AS RESULT OF AN ERROR.IN SUCH INSTANCE THE OPERATING LICENCE MUST BE RETURNED TO THE BOARD FOR CORRECTION.</p> <p>9)THE VEHICLE MUST BE COVERED BY MOTOR VEHICLE INSURANCE AS WELL AS PERSONAL LIABILITY INSURANCE.</p>
12.6	<p>ROUTE 1A</p> <p>KWA-DABEKA A TO PINETOWN AND RETURN</p> <p>From Kwa- Dabeka A Taxi Rank, passing KK Hostel turn left into North Road, turn left into 3rd Avenue, joining Dinkelman Road, turn right into Shepstone road, turn right into Crompton Street, turn right into Union Lane, Turn left into Glenugie Road joining Moodie Street, turn left into Hill Street, into Hill Street Taxi Rank and return with Hill Street, turn left into Moodie Street join Glenugie Road turn right into Lauth Street, turn left into Crompton Street, turn left into Shepstone Road turn right into Dinkelman road turn left into North Road, and proceed to Kwa-Dabeka "A" Taxi Rank</p>
12.7	<p>ROUTE 3 A</p> <p>KWA-DABEKA D TO PINETOWN</p> <p>From Kwa Dabeka, D Taxi Rank, passing Kwa- Dabeka Clinic turn right into North Road, turn right into 3rd avenue join Dinkelman Road, turn right into Shepstone Road, turn right into Crompton Street, turn right into Union Lane, turn left into Glenugie Road join Moodie Street, turn right into Hill Street, into Hill Taxi Rank and return with Hill Street, turn left into Moodie Street join Glenugie road, turn right into Lauth Street, turn left into Crompton Street, turn left into Shepstone Road, Turn right into Dinkelman road, turn left into 1st avenue, left into North Road and proceed to Kwa Dabeka "D" Taxi Rank.</p>
12.8	<p>ROUTE 4 A</p> <p>KWA-DABEKA D TO DURBAN AND RETURN</p> <p>From Kwa Dabeka D Taxi Rang, passing Kwa-Dabeka clinic turn right into North Road, turn right into 3rd Avenue, join Dinkleman Road, join Otto Volek Road, join Stapleton Road, turn left to M13, join N3, Western Free Way, turn right into Grey Street, turn left into West Street, turn left into Aliwal Street, turn left into Pine Street, turn right into Russel Street, turn left into Leopold Street, turn right into City Market, University Avenue, turn right into Rank No. 231 Warwick Avenue and return with Warwick Avenue, turn left into Cannongate Road along N3 Off Ramp and using the same route in the opposite direction and proceed to Kwa Dabeka "D" Taxi Rank.</p>
12.9	<p>ROUTE 5A</p> <p>KK HOSTEL TO DURBAN AND RETURN</p> <p>From KK Taxi Rank turn left into North Road, turn right into 12th Street join Dinkelman road join Otto Volek road, join Stapleton Road, turn right into M13 join N3, turn right into Western Freeway, turn right into Grey Street, turn left into West Street, turn left into Ailwal Street, turn left into Pine Street, turn right into Russel Street, turn left into Leopold Street, to City Market, University Avenue, turn right into Rank No. 231/ Warwick Avenue and return with Warwick Avenue turning left into Cannongate Road along N3 Off Ramp and using the same route proceeding to KK Hostel Taxi Rank</p>



transport

Department:
Transport
Province of KwaZulu-Natal

GAZETTE

LGKZNG22-2016-
MAY

REGION: ALL

12.10	<p>ROUTE 6 A KK HOSTEL TO PINETOWN From KK Rank turn left into North Road, turn right into 12th Street, join Dinkelman road, turn right into Shepstone Road, turn right into Crompton Street, turn right into Union Lane, turn left into Glenugie road, join Moodie Street, turn left into Hill Street into Hill Street Taxi Rank and return with Hill Street, turn left into Moodie Street, join Glenugie road, turn right into Lauth Street, turn left into Crompton Street, turn left into Shepstone Road, turn right into Dinkelman road, turn right into 1st Avenue, turn left into North Road, turn right into and into KK Taxi Rank.</p>
12.11	<p>ROUTE 7 A (i) KK HOSTEL TO WESTMEAD/ MOTALA FARM AND RETURN From KK Taxi Rank turn left into North Road, turn right into 12th Street, join Dinkelman Road, turn right into Shepstone Road, turn left into Crompton Street, turn right into Lauth Street, turn left into Glenugie Road, turn right into Old Main Road, Richmond Road, turn right into Trafford Street, join Goodwood Road, turn left into Mahogany road to a designated taxi stop and return along the same route to KK Taxi Rank.</p> <p>(ii) KK TO WESTMEAD/ METROFILE AND RETURN From KK Taxi Rank turn left into North Road, turn right into 12th Street join Dinkelman Road, turn right into Shepstone Road, turn right into Crompton Street, turn right into Laught Street, turn left into Glenugie Road, turn right into Old Main Road, Richmond Road, turn right into Trafford Street join Hillclimb Road, to Monza Road to a designated taxi stop, and return along the same route to KK Taxi Rank.</p> <p>(iii) KK TO WESTMEAD/BAKERY AND RETURN From KK Taxi Rank turn left into North Road, turn right into 3rd Avenue join Dinkelman Road, turn right into Shepstone Road, turn right into Crompton Street, turn right into Laught Road, turn left into Glenugie Road, turn right into Old Main Road, Richmond Road, turn right into Alexander Road, turn left into Malcom Road, turn right into Circuit Road, turn right into Clark Road, turn left unto Alexander Road to a designated taxi stop, and return along the same route to KK Taxi Rank.</p>



transport

Department:
Transport
Province of KwaZulu-Natal

GAZETTE

LGKZNG22-2016-
MAY

REGION: ALL

1) Application Number: APP0048201	2) Gazette Number: LGKZNG22-2016-MAY
3) Applicant: PF ZUMA ID NO. 5710175273084 Association: CLERMONT AND KWADABEKA TAXI OWNERS ASS.	4) Applicant Address: A770 KWADABEKA CLERNAVILLE KWAZULU-NATAL 3610
5) Existing Licence Holder: NOT APPLICABLE ID NO. NOT APPLICABLE	6) Existing Licence Holder Address: NOT APPLICABLE
7) Type of application: NEW OPERATING LICENCE	8) Operating Licence Number: LKNKZN0116007
9) Vehicle Type: MINIBUS	10) 1 x 15 (SEATED) + 0 (STANDING)
11) Region: DURBAN WEST	
12.1	Route 2 A Kwa-Dabeka A to Durban From Kwa-dabeka A Taxi Rank, passing KK Hostel turn left into North Road, turn right into 3rd Avenue join Dinkelman Road, joining Otto Volek Road, join Stapleton Road, join M13, join N3 turn right into Western Freeway, turn right into Grey Street turn left into West Street, turn left into Aliwal Street, turn left into Pine Street, turn right into Russel Street, turn left into Leopold Street, to City market, University Avenue turn right into Rank No. 231 Warwick Avenue and return with Warwick Avenue turn left into Cannongate Road along N3 off ramp and using the same route in the opposite direction and proceed to Kwa-Dabeka "A" Taxi Rank.
12.2	Route 8 A Clermont to Durban and return From Clermont Taxi Rank turn right into Clermont Road, join Posselt Road, turn left into Otto Volek Road Join Stapleton Road, turn right into M13 join N3, Western Free Way, turn right into Grey Street, turn left into West Street, turn left into Aliwal Street, turn left into Pine Street, turn right into Russel Street, turn left into Leopold Street, join Market Street, University Avenue turn right into Rank No. 231 Warwick Avenue and return with Warwick Avenue, turn left into Cannongate Road onto N3 off Ramp and use same route to Clermont Taxi Rank.
12.3	Route 9 A Clermont to Pinetown and return From Clermont Taxi Rank turn right into Clermont Road join Posselt Road join Shepstone Road, turn right into Crompton Street, turn right into Union Lane, turn left into Glenugie Road join Moodie Street, turn right into Hill Street into Hill Street Taxi Rank and return with Hill Street turn left into Moodie Street join Glenugie Road, turn right into Lauth Street, turn left into Crompton Street, turn left into shepstone Road join Posselt Road join Clermont Road turn right into North Road to Clermont Taxi Rank
12.4	Route 10 A (i) Clermont to Westmead and return From Clermont Taxi Rank turn into Clermont Road join Posselt Road join Shepstone Road, turn right into Crompton Street, turn right into Laught Street, turn left into Glenugie Road, turn left into Old Main Road, join Richmond Road, turn right into Trafford Road join Goodwood Road, turn left into Mahogany Road to a designated Taxi Stop and return along the same route to Clermont Taxi Rank. (ii) Clermont to Westmead/Metrofile and Return From Clermont Taxi Rank turn right into Clermont Road join Posselt Road join Shepstone Road, turn right into Crompton Street, turn right into Lauth Street, turn left into Glenugie Road, turn right into Old Main Road join Richmond Road, turn right into Trafford Road join Hillclimb Road to Monza to a designated Taxi Stop and return to Clermont Taxi Rank along the same route. (iii) Clermont to Westmead/bakery and return From Clermont Taxi Rank turn right into Clermont Road join Posselt Road Shepstone Road, turn right into Crompton Street, turn right into Lauth Street, turn left into Glenugie Road turn right into Old Main Road join Richmond Road, turn right into Alexander Road, turn left to Malcolm Road, turn right into Circuit Road, turn right into Clark Road, turn left into Alexander Road to a designated Taxi Stop and return along the same route to Clermont Taxi Rank.



transport

Department:
Transport
Province of KwaZulu-Natal

GAZETTE

LGKZNG22-2016-
MAY

REGION: ALL

12.5	<p>Route 0</p> <p>CONDITIONS GENERAL CONDITIONS APPLICABLE TO ALL ROUTES:</p> <p>1).PASSENGERS MAY BE PICKED UP AND/OR SET DOWN ONLY AT DESIGNATED TAXI RANKS OR TAXI STOPS,WHICH SHALL EXCLUDE BUS STOPS.</p> <p>2)ON THE INBOUND TRIP TO DURBAN,NO PASSENGERS MAY BE PICKED UPEN ROUTE FROM ENTERING THE N3,UNTIL REACHING UNIVERSITY AVENUE TAXI RANK NO.231</p> <p>3)ON THE TRIP TO MOLWENI WYEBANK,NO PASSENGERS MAY BE SET DOWN UNTIL REACHING M13.</p> <p>4)ENTRY OR RANKING ON PRIVATE PROPERTY IS NOT PERMITTED WITHOUT THE WRITTEN PERMISSION OF THE LANDLORD,A COPY OF WHICH MUST BE SUPPLIED TO THE BOARD.</p> <p>5)WITHOUT HAVING ENTERED INTO AN AGREEMENT WITH OTHER OPERATORS ON A COMMON ROUTE,AS CONTEMPLATED BY SECTION 88(2) OF ACT 2000,THE PICKING UP OR SETTING OF PASSENGERS ON SUCH AGREEMENT MUST BE SUPPLIED TO THE BOARD.</p> <p>6)AT RANKS,WHETHER ON-STREET OR OFF-STREET,ONLY THE TAXIS THAT CAN BE ACCOMADATED IN THE DEMARCATED AREA MAY OCCUPY THE RANK. EXCESS VEHICLES MUST HOLD ELSEWHERE.</p> <p>7)RANK PERMITS OR LETTERS OF AUTHORITY MUST BE PRODUCED IN RESPECT OF ALL RANKS IN MUNICIPAL AREAS, IN PARTICULAR MAJOR TOWNS AND CITIES AND IN PARTICULAR INTER-PROVINCIAL DESTINATIONS.</p> <p>8)THE ALLOCATION OF ANY ROUTE OR PORTION OF ROUTE IS SUBJECT TO THE CONDITION THAT IT HAS BEEN APPROVED AND ALLOCATED IN GOOD FAITH AND THAT SUCH ROUTE WILL BE INVALID SHOULD IT TRANSPIRE THAT THE ROUTE OR PORTION THERE OF WILL,OR HAS CAUSED CONFLICT DUE TO IT HAVING BEEN APPROVED BASED ON INCORRECT OR FALSE INFORMATION SUPPLIED TO THE BOARD OR AS RESULT OF AN ERROR.IN SUCH INSTANCE THE OPERATING LICENCE MUST BE RETURNED TO THE BOARD FOR CORRECTION.</p> <p>9)THE VEHICLE MUST BE COVERED BY MOTOR VEHICLE INSURANCE AS WELL AS PERSONAL LIABILITY INSURANCE.</p>
12.6	<p>ROUTE 1A</p> <p>KWA-DABEKA A TO PINETOWN AND RETURN</p> <p>From Kwa- Dabeka A Taxi Rank, passing KK Hostel turn left into North Road, turn left into 3rd Avenue, joining Dinkelman Road, turn right into Shepstone road, turn right into Crompton Street, turn right into Union Lane, Turn left into Glenugie Road joining Moodie Street, turn left into Hill Street, into Hill Street Taxi Rank and return with Hill Street, turn left into Moodie Street join Glenugie Road turn right into Lauth Street, turn left into Crompton Street, turn left into Shepstone Road turn right into Dinkelman road turn left into North Road, and proceed to Kwa-Dabeka "A" Taxi Rank</p>
12.7	<p>ROUTE 3 A</p> <p>KWA-DABEKA D TO PINETOWN</p> <p>From Kwa Dabeka, D Taxi Rank, passing Kwa- Dabeka Clinic turn right into North Road, turn right into 3rd avenue join Dinkelman Road, turn right into Shepstone Road, turn right into Crompton Street, turn right into Union Lane, turn left into Glenugie Road join Moodie Street, turn right into Hill Street, into Hill Taxi Rank and return with Hill Street, turn left into Moodie Street join Glenugie road, turn right into Lauth Street, turn left into Crompton Street, turn left into Shepstone Road, Turn right into Dinkelman road, turn left into 1st avenue, left into North Road and proceed to Kwa Dabeka "D" Taxi Rank.</p>
12.8	<p>ROUTE 4 A</p> <p>KWA-DABEKA D TO DURBAN AND RETURN</p> <p>From Kwa Dabeka D Taxi Rang, passing Kwa-Dabeka clinic turn right into North Road, turn right into 3rd Avenue, join Dinkleman Road, join Otto Volek Road, join Stapleton Road, turn left to M13, join N3, Western Free Way, turn right into Grey Street, turn left into West Street, turn left into Aliwal Street, turn left into Pine Street, turn right into Russel Street, turn left into Leopold Street, turn right into City Market, University Avenue, turn right into Rank No. 231 Warwick Avenue and return with Warwick Avenue, turn left into Cannongate Road along N3 Off Ramp and using the same route in the opposite direction and proceed to Kwa Dabeka "D" Taxi Rank.</p>
12.9	<p>ROUTE 5A</p> <p>KK HOSTEL TO DURBAN AND RETURN</p> <p>From KK Taxi Rank turn left into North Road, turn right into 12th Street join Dinkelman road join Otto Volek road, join Stapleton Road, turn right into M13 join N3, turn right into Western Freeway, turn right into Grey Street, turn left into West Street, turn left into Ailwal Street, turn left into Pine Street, turn right into Russel Street, turn left into Leopold Street, to City Market, University Avenue, turn right into Rank No. 231/ Warwick Avenue and return with Warwick Avenue turning left into Cannongate Road along N3 Off Ramp and using the same route proceeding to KK Hostel Taxi Rank</p>



transport

Department:
Transport
Province of KwaZulu-Natal

GAZETTE

LGKZNG22-2016-
MAY

REGION: ALL

12.10	<p>ROUTE 6 A KK HOSTEL TO PINETOWN From KK Rank turn left into North Road, turn right into 12th Street, join Dinkelman road, turn right into Shepstone Road, turn right into Crompton Street, turn right into Union Lane, turn left into Glenugie road, join Moodie Street, turn left into Hill Street into Hill Street Taxi Rank and return with Hill Street, turn left into Moodie Street, join Glenugie road, turn right into Lauth Street, turn left into Crompton Street, turn left into Shepstone Road, turn right into Dinkelman road, turn right into 1st Avenue, turn left into North Road, turn right into and into KK Taxi Rank.</p>
12.11	<p>ROUTE 7 A (i) KK HOSTEL TO WESTMEAD/ MOTALA FARM AND RETURN From KK Taxi Rank turn left into North Road, turn right into 12th Street, join Dinkelman Road, turn right into Shepstone Road, turn left into Crompton Street, turn right into Lauth Street, turn left into Glenugie Road, turn right into Old Main Road, Richmond Road, turn right into Trafford Street, join Goodwood Road, turn left into Mahogany road to a designated taxi stop and return along the same route to KK Taxi Rank.</p> <p>(ii) KK TO WESTMEAD/ METROFILE AND RETURN From KK Taxi Rank turn left into North Road, turn right into 12th Street join Dinkelman Road, turn right into Shepstone Road, turn right into Crompton Street, turn right into Laught Street, turn left into Glenugie Road, turn right into Old Main Road, Richmond Road, turn right into Trafford Street join Hillclimb Road, to Monza Road to a designated taxi stop, and return along the same route to KK Taxi Rank.</p> <p>(iii) KK TO WESTMEAD/BAKERY AND RETURN From KK Taxi Rank turn left into North Road, turn right into 3rd Avenue join Dinkelman Road, turn right into Shepstone Road, turn right into Crompton Street, turn right into Laught Road, turn left into Glenugie Road, turn right into Old Main Road, Richmond Road, turn right into Alexander Road, turn left into Malcom Road, turn right into Circuit Road, turn right into Clark Road, turn left unto Alexander Road to a designated taxi stop, and return along the same route to KK Taxi Rank.</p>



transport

Department:
Transport
Province of KwaZulu-Natal

GAZETTE

LGKZNG22-2016-
MAY

REGION: ALL

1) Application Number: APP0048204	2) Gazette Number: LGKZNG22-2016-MAY
3) Applicant: I RAMLAKAN ID NO. 5510015186086 Association: CHATSWORTH MINIBUS ASSOCIATION	4) Applicant Address: 361 ROAD 701 MONTPOD CHATSWORTH 4092
5) Existing Licence Holder: NOT APPLICABLE ID NO. NOT APPLICABLE	6) Existing Licence Holder Address: NOT APPLICABLE
7) Type of application: NEW OPERATING LICENCE	8) Operating Licence Number: NOT AVAILABLE
9) Vehicle Type: MINIBUS	10) 1 x 15 (SEATED) + 0 (STANDING)
11) Region: NINGIZMU 2	
12.1	APPROVED ROUTES CHATSWORTH MINIBUS ASSOCIATION "1.FROM PRIVATE RANKING FACILITIES : CHECKERS CENTRE IN JOYHURST STREET TO SHALLCROSS RIDGE CENTRE in Link Road, turn right into Joyhurst Street, turn right into Chatsworth Circle, left into Croftdene Drive, right into Montdene Drive, left into Road 702, left into Road 701, right into Road 751, right into Moorton Drive, left into Arena Park Drive, direct to Moorcross Drive, right into Crossmoor Drive, left into Moorcross Drive, right into Klaarwater Road, right into Link Road, up until Shallcross Ridge Centre and return along the same route to Checkers Centre in Joyhurst Street."
12.2	2. FROM PRIVATE RANKING FACILITIES: CHECKERS CENTRE IN JOYHURST STREET TO LOTUS GARAGE IN CHATSWORTH MAIN ROAD, right Bhaktivedanta Swami Circle, right into Main Street, direct into Florence Nightingale Drive, left into Sunset Avenue, left into Erica Avenue, right into Syringa Avenue, left into Woohurst Drive, right into Collier Avenue, left into Chatsworth Main Road, and proceed to Lotus Garage and return along the forward route in reverse to Checkers Centre in Joyhurst Street.
12.3	3. FROM PRIVATE RANKING FACILITIES : CHECKERS CENTRE IN JOYHURST STREET TO SILVER GLEN SHOPPING MALL, right into Joyhurst Street, right into Chatsworth Circle, left into Croftdene Drive, right into Silverglen Drive, direct into Bull-Bull Drive, left into Havenside Drive, left into Summerfield Road, left into Pelican Drive, left into Silverglen Drive, and proceed into Silverglen Shopping Mall and return along the forward route in reverse to Checkers in Joyhurst Street.
12.4	4.FROM CHECKERS CENTRE IN JOYHURST STREET IN CHATSWORTH, TO DURBAN: From Checkers Centre in Joyhurst Street, Chatsworth, right into Main Street, left into Chatsdene Street, right into Florence Nightingale Drive, left into Higginson Highway, right into Crossmoor Drive, left into Moorcross Drive, left into Road 1124 up until the corner with Klaarwater Drive, and return along Road 1124, left into Moorcross Drive, into Arena Park Drive, right into Moorton Drive, left into Road 751, left into Road 701, right into 702, right into Road 502, left into Road 501, right into Arena Park Drive, left into Chatsworth Circle, right into Main Street, into Road 301, right into Woodhurst Drive, into Collier Avenue, right into Chatsworth Main Road, into Pelican Drive, left into Havenside Drive, right into Impala Drive, right into Higginson Highway, into Grimby's Road, left into South Coast Road, right into Southern Freeway, left into Moore Road, right into Warwick Avenue, right into Alice Street, right into Soldiers Way, right into Pine Street Rank No. 84 or alternatively into Albert Street, then left into Prince Edward Street into Rank 116 and return along Prince Alfred, into Smith Street, into Southern Freeway and return along the forward route in reverse.



transport

Department:
Transport
Province of KwaZulu-Natal

GAZETTE

LGKZNG22-2016-
MAY

REGION: ALL

12.5	<p>FROM CHECKERS CENTRE IN JOYHURST STREET IN CHATSWORTH, TO DURBAN:</p> <p>From Checkers Centre in Joyhurst Street, Chatsworth, right into Main Street, left into Chatsdene Street, right into Florence Nightingale Drive, left into Higginson Highway, right into Crossmoor Drive, left into Moorcross Drive, left into Road 1124 up until the corner with Klaarwater Drive, and return along Road 1124, left into Moorcross Drive, into Arena Park Drive, right into Moorton Drive, left into Road 751, left into Road 701, right into 702, right into Road 502, left into Road 501, right into Arena Park Drive, left into Chatsworth Circle, right into Main Street, into Road 301, right into Woodhurst Drive, into Collier Avenue, right into Chatsworth Main Road, into Pelican Drive, left into Havenside Drive, right into Impala Drive, right into Higginson Highway, into Grimby's Road, left into South Coast Road, right into Southern Freeway, left into Moore Road, right into Warwick Avenue, right into Alice Street, right into Soldiers Way, right into Pine Street Rank No. 84 or alternatively into Albert Street, then left into Prince Edward Street into Rank 116 and return along Prince Alfred, into Smith Street, into Southern Freeway and return along the forward route in reverse.</p>
12.6	<p>RESTRICTIONS "1.Route 5 is limited 300 vehicles per day to be identified by the Taxi Association by means of an operational schedule which must be submitted to the Board and the Metro Police on a monthly basis or when a change occurs."</p>
12.7	<p>6. FROM RANK NO 80 AT R. K. KHANS HOSPITAL IN CHATSWORTH CIRCLE TO MOBENI HEIGHTS SHOPPING CENTRE IN IMPALA DRIVE, right into Chatsworth Circle, right into Florence Nightingale Drive, right into Westcliff Drive, direct into Pelican Drive, right into Havenside Drive, right into Impala Drive, into Mobeni Heights Shopping Centre and return along the forward route in reverse to R. K. Khan Hospital in Chatsworth Circle.</p>
12.8	<p>7. FROM RANK NO. 80 AT R. K. KHANS HOSPITAL IN CHATSWORTH CIRCLE TO CHATSWORTH RIDGE CENTRE IN LINK ROAD, left into Chatsworth Circle, left into Croftdene Drive, right into Montdene Drive, left into Road 702, left into Road 701, right into Road 751, right into Moorton Drive, left into Arena Park Drive, direct into Moorcross Drive, right into Crossmoor Drive, left into Moorcross Drive, right into Klaarwater Road, right into Link Road, proceed to Chatsworth Ridge Centre and return along the forward route in reverse to R. K. Khans Hospital in Chatsworth Circle.</p>
12.9	<p>8.FROM RANK NO. 113 AT MONTFORD SHOPPING COMPLEX TO SEVEN TANKS, left into Road 701, right into Road 702, right into Road 704, right into Nature Reserve Road, proceed to Seven Tanks and return along the forward route in reverse to Rank No. 113 at Montford Shopping Complex.</p>



transport

Department:
Transport
Province of KwaZulu-Natal

GAZETTE

LGKZNG22-2016-
MAY

REGION: ALL

- 12.10** CONDITIONS/RESTRICTIONS 1.Passengers may be picked up and/or set down only at designated Taxi Rank or Taxi Stop, which shall exclude Bus Stops to Durban, 2.On the inbound trip no passengers may be picked up en route from entering Higginson High Way, until reaching the Durban Taxi Rank No. 84 and 116. 3.On the return trip to Chatsworth, no passengers may be set down until reaching Impala Drive. 4.Entry or ranking on private property is not permitted without permission of the Landlord, a copy of which must be supplied to the Board before issue operating licences. 5.Without having entered into an agreement with other operators on a common route, as contemplated by section 88 (2) (B) of Act 22 of 2000, the picking up or setting down of passengers on such route is not permitted. A copy of such agreement must be supplied to the Board. 6.At ranks, whether on - street or off-street, only the taxis that can be accommodated in the demarcated area may occupy the rank, excess vehicles must hold elsewhere at designated holding areas. 7.Rank permits or letters of authority must be produced in respect of all ranks in municipal arrears, in particular major towns and cities. 8.The allocation of any route or portion of a route is subject to the condition that it has been approved and allocated in good faith and that such route will be invalid should it transpire that the route or portion thereof will, or has caused conflict due to it having been approved based on incorrect or false information supplied to the Board or as a result of an error. In such instance the operating licence must be returned to the Board for correction. 9.The vehicle must be covered by motor vehicle insurance as well as personal liability insurance.
- No 9 Taxi Rank - Pinetown,2206RK2206RK00050297,KZNBRCDBN007006,
NO 9 TAXI RANK PINETOWN FROM TAXI RANK ON D1002, TURN RIGHT D1002 BECOMING D1004, TURN LEFT R103 PASS BOTHAS HILL, HILLCREST, TURN LEFT M13, PASS GILLITS, MAYTIME STORES, FIELDS HILL, TURN LEFT OLD MAIN ROAD, TURN RIGHT ANDERSON ROAD, TURN LEFT STANFIELD LANE TURN HILL STREET TAXI RANK AND RETURN TO NO. 9 ON THE SAME ROUTE.
- No. 9 Taxi Rank - Pinetown,2206RK2206RK00050298,KZNBRCDBN007007
"NO.9 TAXI RANK PINETOWN FROM TAXI RANK ON D1002, TURN LEFT D1002, TURN LEFT P423, TURN LEFT EDDY HAGEN DRIVE, TURN AROUND AT CATO RIDGE ABATTOIR, PROCEED ON EDDY HAGEN DRIVE, TURN LEFT P1-3 TURN RIGHT P245, TURN RIGHT P385, TURN LEFT N3, TURN LEFT OLD MAIN ROAD, TURN RIGHT ANDERSON ROAD, TURN LEFT STANFIE



transport

Department:
Transport
Province of KwaZulu-Natal

GAZETTE

LGKZNG22-2016-
MAY

REGION: ALL

1) Application Number: APP0048208	2) Gazette Number: LGKZNG22-2016-MAY
3) Applicant: ZA DLAMINI ID NO. 8611280534088 Association: BUHLEBUYEZA TAXI ASSOCIATION	4) Applicant Address: PO BOX2604 PMBURG 3200
5) Existing Licence Holder: B DLAMINI ID NO. 6903255381088	6) Existing Licence Holder Address: P.O. BOX 101592 SCOTTSVILLE PIETERMARITZBURG KWA-ZULU NATAL 3201
7) Type of application: DECEASED TRANSFER AND NEW OPERATING LICENCE	8) Operating Licence Number: LKNKZN0124630
9) Vehicle Type: MINIBUS	10) 1 x 14 (SEATED) + 0 (STANDING)
11) Region: UMGUNGUNDLOVU	
12.1	<p>ROUTE 1 CATO RIDGE TO PIETERMARITZBURG From Cato Ridge Taxi Rank turn right into N3 turn left into R603 pick up and drop turn right to Umlaas Road into N3 turn left to Alen Paton Avenue drop off only enter Chief Albert Luthuli turn right into Langa Libalele Street, turn left Retief Street, turn left to Pietermaritz, turn right to Boshoff Street, turn right Hoseenhaffeeje Street turn left Hoosen Haffeeje terminal No.1 Taxi Rank.</p> <p>OUTBOUND From Taxi Rank into Haffwjee street, turn right Masukwana Road, turn left to Old Main Road, turn right into N3, turn left R103, and turn left to Cato Ridge Taxi rank.</p>
12.2	<p>ROUTE 2 NTUKUSWENI TO CATO RIDGE From Ntukusweni Rank (KwaNyoni) to Sihonqane Drive pass St Julius School, turn left Mashayibobu Road to kwaJabula Lion Park Road return to Sihonqane Drive, turn right to Makhanda Road, turn right to Maqatha Road (Siweni) and return left to Mzomunye Road, turn left to Sihonqane Drive, turn left to Makati Road Nconcosi Pick Up and Drop, turn left to Sihonqane Drive, turn left into Vonono Road, turn right into Sihonqane Road, turn right into Manqini Road, turn right to M52, turn right pick up and drop R103, turn right into Cato Ridge Taxi Direct and return.</p>
12.3	<p>ROUTE 3 NTUKUSWENI TO PIETERMARITZBURG From Ntukusweni Rank (KwaNyoni) to Sihonqane Drive pass St Julius School, turn left Mashayibomvu Road to kwaJabula Lion Park Road return to Sihonqane Drive, turn right to Makhanda Road, turn right to Manqatha Road (Siweni) and return left to Mzomunye Road, turn left to Sihonqane Drive, turn left into Makati road Nconcosi pick up and drop, turn left to Sihonqane Drive, turn left into Vonono Road, turn right to M52, turn right pick up and drop R103, turn right into N3 turn left into R603 pick up and drop turn right to Umlaas Road into N3 turn left to Alen Paton Avenue drop off only enter Chief Albert Luthuli turn right into Langa Libalele Street, turn left Retief Street, turn left to Pietermaritz, turn right to Boshoff Street, turn right Hoseenhaffeeje Street, turn left Hoosen Haffeeje terminal No.1 Taxi Rank direct and return.</p>



transport

Department:
Transport
Province of KwaZulu-Natal

GAZETTE

LGKZNG22-2016-
MAY

REGION: ALL

12.4	<p>ROUTE 4 UMSUNDUZI TO PIETERMARITZBURG</p> <p>From uMsunduzi(kwaXimba) Taxi Rank right into M54 pass Emkhathini Primary School,turn left to Muthi Road (Mvweni) return to M54 pick and drop,turn left cross the Bridge (uMngeni)Etheke Store,turn back to D1004,turn right into M54 until kwaXimba Taxi Rank.From kwaXimba Taxi Rank join M52(Magayisa Road)pick and drop,turn right to Eddie Hagan drive,turn right R103,turn right into N3 turn left into R603 pick up and drop turn right to Umlaad Road into N3 turn left Alen Paton Avenue drop off Only enter Chief Albert Luthuli turn right into Langa Libalele street,turn left Retief Street,turn left to Pietermaritz,turn right to Boshoff street,turn right Hoseen Haffjee Terminal No.1 taxi Rank direct and return.</p> <p>(ii)From uMsunduzi (kwaXimba) Taxi Rank,turn right to M52 enter the pick point No.3(kwaMdluli),turn left Nagle Dam Road (M52)pass No.8,No.7,No.6,No.5,No.4,No.3,No.2,No.1 pick up and drop,turnright to Mbava & Nagle Dam pick up drop and turn back into M52 to enter the Pick point No.3 (kwaMdluli),turn right cross the Bridge strictly no pick up until R103 pick up and drop,turn right into N3 turn left to Alen Paton Avenue drop off only enter Chief Albert Luthuli turn right into Langa Libalele Street,turn left Retief Street,turn left to Pietermaritz,turn right to Boshoff Street,turn right Hoseen Haffjee street,turn left Hoosen Haffjee Terminal No.1 Taxi Rank direct and return.</p> <p>(iii)From uMsunduzi (kwaXimba) Taxi Rank,turn right to M54 enter Isithumba pick point No.1 pass Isithumba tourism,pass iNtongela School (Isikhelekehle)join R103 pass Inchanga no pick up,enter radhor,R103 pick up and drop turn right into N3 turn left into R603 pick up and drop turn right to Umlaas Road into N3 turn left to Alen Paton Avenue drop off only enter Chief Albert Luthuli turn right into Langa Libalele Street,turn left Retief Street,turn left to Pietermaritz,turn right to Boshoff street,turn right Hosseen Haffjee Street,turn left Hoosen Haffjee Terminal No.1 Taxi rank direct and return.</p>
12.5	<p>ROUTE 5 MSUNDUZI TO CATO RIDGE</p> <p>From uMsunduzi (kwaXimba) Taxi Rank right into M54 pass Emkhambathini Primary School,turn left to Muthi Road (Mvweni) return to M54 pick and drop,turn left cross the Bridge(uMngeni) until Etheke Store,turn back to D1004,turn right into M54 until kwaXimba Taxi rank.From kwaXimba Taxi Rank join M52(Magayisa Road) pick and drop,turn right to Eddie Hagan Drive,turn right R103,turn right into Cato Ridge Taxi Rank direct and return.</p>
12.6	<p>ROUTE 6 MSUNDUZI TO CAMPERDOWN</p> <p>from uMsunduzi (kwaXimba) Taxi Rank right into M54 pass Emkhambathini Primary Shool,turn left to Muthi Road (Mvweni) return to M54 pick and drop,turn left cross the Bridge (uMngeni) until Etheke Store,turn ack to D1004,turn right into M54 until kwaXimba Taxi Rank.From KwaXimba Taxi Rank join M52(Magayisa Road) pick and drop,turn right to Eddie Hagan Drive,turn right R103,turn right into N3 turn left into R603,turn right into R603 into Camperdown Taxi Rankdirect and return.</p>
12.7	<p>ROUTE 7 NTUKUSWENI TO PINETOWN</p> <p>From ntukusweni Rank (kwaNyoni) to Sihongane Drive pass St Julius School,turn left Mashayibovu Road to kwaJabula Lion Road return to Sihongane Drive,turn right to Makhanda Road,turn right to Maqatha Road (Siweni) and return left to Mzomunye Road,turn left to Sihongane,turn left to Makati Road Nconcosi pick up and drop,turn left to Sihongane Drive,turn left into Vonono Road,turn right to M52,turn left pick up and drop R103,turn left into N3,turn left into M13,turn left into Stanfield Road,turn right into Moodley street,enter Taxi Rank in Pinetown,direct and return.</p>
12.8	<p>ROUTE 8 MSUNDUZI TO DURBAN</p> <p>From uMsunduzi(kwaXimba) Taxi Rank right into M54 pass Emkhathini Primary School,turn left to Muthi Road (Mvweni) return to M54 pick and drop,turn left cross the Brodge(uMngeni) until eTheku Store,turn back to D1004,turn right into into M54 until kwaXimba Taxi Rank.From kwaXimba Taxi Rank join M52 (Magayisa Road) pick and drop,turn right to Eddie Hagan Drive,turn left R103,turn left into N3,turn left into Marry Road,turn left into West Street,turn left to Brook Street enter the Rank in Theatre Street.</p> <p>OUTBOUND</p> <p>From Theatre Streer,turn left into West Street,turn right into Pine Street enter into N3,turn right into R103,turn right into Eddie Hagan Drive,turn left into Magayisa Road enter Taxi Rank in Msunduzi Taxi Rank(kwaXimba).</p>

**transport**

Department:
Transport
Province of KwaZulu-Natal

GAZETTE

LGKZNG22-2016-
MAY

REGION: ALL

12.9**ROUTE 9****MSUNDUZI TO HAMMERSDALE**

From uMsunduzi (kwaXimba) Taxi Rank right into M54 pass Emkhathini Primary School, turn left to Muthi Road (Mvweni return to M54 pick and drop, turn left cross the Bridge (uMngeni) until eTheku store, turn back to D1004, turn right into M54 until kwaXimba Taxi Rank join M52 (Magayisa Road) pick and drop, turn right to Eddie Hagan Drive, turn left R103, enter M50, turn left into N50 via Magaba shopping centre, return N50, turn right M50, turn right Kelly Road enter Taxi Rank in Hammarsdale, direct and return



transport

Department:
Transport
Province of KwaZulu-Natal

GAZETTE

LGKZNG22-2016-
MAY

REGION: ALL

1) Application Number: APP0048215	2) Gazette Number: LGKZNG22-2016-MAY
3) Applicant: RV SANGWENI ID NO. 5711025766087 Association: MADADENI TAXI OWNERS ASSOCIATION	4) Applicant Address: PO BOX 4652 MADADENI KWAZULU-NATAL 2951
5) Existing Licence Holder: NOT APPLICABLE ID NO. NOT APPLICABLE	6) Existing Licence Holder Address: NOT APPLICABLE
7) Type of application: NEW OPERATING LICENCE	8) Operating Licence Number: LKNKZN0118584
9) Vehicle Type: MINIBUS	10) 1 x 13 (SEATED) + 0 (STANDING)
11) Region: AMAJUBA	
12.1	<p>ROUTE 1</p> <p>MADADENI TO NEWCASTLE</p> <p>From KwaHofina eCanan Section new settlement housing and the riverside proceed straight on road between Section 3 and Riverside Housing at four way stop proceed straight via Methodist Church via Section 1 Clinic and Taxi Rank, turn right at Section 1 rank proceed straight, turn left at KwaMavuso Corner house proceed straight, turn left at Lutheran Church proceed straight, turn right Embongolweni Church, via BP Garage, via Amajuba District Office Ikhwezi Section and via SAPS Station Madadeni at Robot, turn right to Ingagane intersection, turn right at the robot crossing Ingagane River via Railway Station Matukusa New Township at Keyway Motors (Matukusa) robot proceed straight via Railway Station Karbochem, turn left enter Road N11 and turn right into Allen Street to Newcastle, via Arbor Park Town Houses, proceed on Allen Street enter Newcastle, turn left at Kirkland Street, turn right at Voortrekker Street proceed straight across Terminus Street Taxi Rank. Return with the same route to Madadeni Township.</p> <p>OR</p> <p>Turn right at Keyway Motors robot into Albert Wessels Road via Emabhodini (Newcastle Textile Industries and heavy engineering industry. Proceed straight via Engine Garage. Via Four way stop proceed straight, turn right at robot via Kardbro Testing Station, turn right enter Hardwick Street, turn left at Kings Hotel into Harding Street proceed straight, turn right at BP Garage and Brad lows Furnishers, into Allen Street proceed straight, turn left at Kirkland Street, turn right into Voortrekker Street proceed straight across Terminus Street enter Newcastle approved Taxi Rank. Return with same route to Madadeni Township.</p>
12.2	<p>ROUTE 2</p> <p>From Madadeni Library and Community Hall, turn left via Beer Wholesale, turn right at robot, and proceed via Amajuba College via Magistrate Office.</p> <p>OR</p> <p>From Madadeni Library, turn right to Road intersection between Section 2 and 3, turn left via KwaSbali Tavern (between 2 and 3), turn left Methodist Church, proceed via Section 1 Clinic via Khuzani Shopping Centre, proceed straight via BP garage, via Amajuba District Municipality Office, via Ikhwezi Section/Police Station, Turn right at Robot, turn right to Ingagane Road intersection. Turn right at the robot crossing Ingagane River; via Matukusa New Township at Keyway Motors (Matukusa) robot proceed straight via Railway Station Karbochem. Turn left enter Road N11 and right into Allen Street to Newcastle via Arbor Park Town houses, proceed on Allen Street enter Newcastle. Turn left at Kirkland Street, turn right at Voortrekker Street proceed across Terminus Street enter approved Newcastle Taxi Rank. Return with the same route to Madadeni Township.</p>



transport

Department:
Transport
Province of KwaZulu-Natal

GAZETTE

LGKZNG22-2016-
MAY

REGION: ALL

12.3	<p>ROUTE 3</p> <p>From Madadeni High School turn right at eMatsheni Amhlophe via eNyokeni Section 3, turn left Vodacom Containers via Bhokukuphiwa Restaurant, left at eHashini Stop via St John Church, turn right towards Shoprite Centre, right at Clinic No.7, via KwaSbali Tavern, turn left at Methodist Church, via Clinic No.1 at Section 1 via Section1, turn left at BP Garage, via Amajuba Municipality Office, via Ikhwezi Section, via Madadeni Police Station, turn right at robot, right at Ingagane intersection Robot, enter Road 0483 from Utrecht, Osizweni to Newcastle, turn right at Keyway Motors to Emabhodi, via Protection Service turn enter right Allen Street at keyway Motors proceed straight, via Railway Station via Karbochem off-ramp turn left enter N11, turn right at Allen Street to Newcastle, proceed on Allen Street, turn left at Kirkland Street, turn right at Voortrekker Street, proceed across Terminus Street enter approved Newcastle Taxi Rank. Return with same route to Madadeni Township.</p> <p>OR</p> <p>ALTERNATE: ROUTE 3</p> <p>Starting point same as above but at Keyway Motors proceed straight, via Railway Station, via Karbochem off-ramp, turn left enter N11, Turn right at Allen Street to Newcastle, proceed straight via Arbor Park Suburbs proceed along Terminus Street enter Newcastle approved Taxi Rank. Return same route to Madadeni Township.</p>
12.4	<p>ROUTE 4</p> <p>From KwaBester (turn off to Iscor), via Hostel, via Egesini, right at road intersection, right at Zenzele T-junction (between 4 and 5), via Wall to Wall shop, via Surgery, via Ezincwadini, via Mazibuye Testing Station, left of right via Amajuba College, via Magistrates Office, via Police Station, turn right at Ingagane Intersection and robot. At Keyway Motors proceed straight via Railway Station, via Karbochem, turn left or enter N11 Road, turn right at Allen Street, via Arbor Park, Police Station/Newcastle High School, turn left at Kirkland Street, turn right at Voortrekker Street proceed across Terminus Street enter approved Newcastle Taxi Rank. Return with same route to Madadeni Township.</p> <p>OR</p> <p>From bester Stop T-disjunction (Iscor PTY LTD), turn off. Turn left at eMatsheni Amhlophe proceed straight via Old KZT Depot, via World of Praise Church, turn right at T-junction, turn left at Robot Beer Wholesale, Enter road between Section 2 East and Section 5 West, turn right proceed on road, via Section 5, Amajuba College, Magistrates Office and Police Station proceed to Ingagane T-Junction, turn right to Ingagane intersection. At Kewway Motors (Matukusa) robot proceed straight via Railway Station Karbochem, turn left enter Road 11 and turn right into Allen Street to Newcastle. Via Arbor Park Town houses, proceed on Allen Street enter Newcastle, turn left at Kirkland Street, turn right at Voortrekker Street proceed across Terminus Street enter approved Newcastle Taxi Rank. Return with same route to Madadeni Township.</p>
12.5	<p>ROUTE 5</p> <p>From Zenzele Shopping Centre, turn right at Madadeni Hospital, turn left at Thokoza Shopping Centre, turn right at School for Deaf, turn left Clinic No.5, Section5, via Ntobeko L. P. School, turn left or right Amajuba College, via Magistrate Office, via Police Station, Turn right to Ingagane intersection, turn right at the robot crossing Ingagane River, via Matukusa new Township. At keway Motors (Matukusa) robot turn right at intersection between 5 and 2 towards Beer Wholesale, turn left at robot, proceed. Turn left at Clinic 3 Section 3 via KwaSibali tavern, Turn left at Methodist, via Section I, via Amajuba District Office, via Khuzani Shopping Center, left at BP Garage, via Magistrate via Amajuba District, via Ikhwezi Section, turn right at Madadeni Police Station robot, proceed straight turn right into P483 road to Matukusa new settlement (pick and drop) proceed straight, turn at Keway Motors into Asiphephe Road proceed straight enter Albert Wessels drive to Newcastle Textile Industries offload and load all around Textile Industries or return with same route to Madadeni approved taxi Rank.</p> <p>OR</p> <p>Proceed turn left at Clinic 3 Section 3 via KwaSbali Tavern, left at Methodist, via Section 1, via Amajuba District Office, via Khuzani Shopping Center, left at BP Garage via Magistrates Office via Amajuba District via Ikhwezi Section, right at Madadeni Police Station robot, proceed to Newcastle or return with same route to approved Checkers Taxi Rank.</p>



transport

Department:
Transport
Province of KwaZulu-Natal

GAZETTE

LGKZNG22-2016-
MAY

REGION: ALL

12.6	<p>ROUTE 6</p> <p>From Brewery (Sorgum Beer) Town Miles Tavern (KwaMsimango), turn left at Brewery, via Ithala Industrial site at Section 6, turn right across road Moyomuhle Taxi Rank, Turn right at KwaDlamini Corner House between Hospital and Section 6, proceed straight, turn left Zenzele Shopping Center at Section 5, proceed between Section 5 and Madadeni Hospital. Turn right at road intersection Short Homes. Via Cripple Centre via Education (Office Circuit Office) road between Section 5 opening veld, via Amajuba Technology Centre, left enter road from old KZT depot, Beer Wholesaler, via Amajuba College, via Magistrate Office proceed straight to Ingagane River, via Matukusa new Township. At Keway Motors (Matukusa) robot proceed straight via Railway Station, Karbochem, turn left enter road N11 and return right into Allen Street to Newcastle, via Arbor Park Town Houses, proceed on Allen Street enter Newcastle, turn left at Kirkland Street, turn right at Voortrekker Street, proceed across Terminus enter approved Newcastle Taxi Rank. Return with same route to Madadeni Township.</p>
12.7	<p>ROUTE 7</p> <p>From N Section Taxi Rank KwaNyembe, turn right enter P Section enter road from P1 Stop, via Post Box, turn left at Stafford Clinic or right. Turn right enter M Section. Turn right at road intersection via Dedangifunde High School, turn left Muzikayise Junior Primary, turn right enter L Section straight turn left on road between Section 7 and Section 6 to Madadeni Brewery via Virginia Supermarket, via Madadeni Light Industries, via Binda Hardware Moyomuhle Taxi Rank and Community Centre. At robot turn right enter Main Road P483 from Newcastle to Osizweni, Buffalo flats and Utrecht to Newcastle at Ingagane robot cross-over Ingagane River turn left at Keyway Motors robot into Asiphephe Road enter Albert Wessels Road. Via light and textile Industries eMabhodini to Newcastle via Protection Service turn right Allen Street proceed turn left at Kirkland Street, turn right at Voortrekker Street proceed across Terminus Street, enter approved Newcastle Taxi Rank. Return with same route to Madadaeni Township.</p>
12.8	<p>Route 8</p> <p>From R-Section Taxi Rank R826 House right, enter road between R-Section and Section 6, turn left Rasta Pazza Shop, straight, via Zenzele Shopping Complex, via Madadeni Hospital, turn right at intersection, via Cripple Centre and via Circuit Office, via Amajuba Technology Centre, turn left enter Section 2, via Amajuba College, via Magistrates Offices and Madadeni Police Service, turn left at Ingagane intersection robot Road 483, via Matukusa new settlement, at Amatukusa robot, turn right into Asiphephe Road, proceed straight enter Albert Wessels Road, via Emabhodini Textile and Light Industries.</p> <p>ALTERNATIVE ROUTE</p> <p>From Egesini Section 7 R via Khulakahle Creche, via Mcebowlwazi Primary School, turn right at Mcebowlwazi Primary School, turn left at L Post Office Box, turn left at House L597, turn right at Mazulu High School, turn left at Zenzele Supermarket, via Madadeni Hospital, turn right at road intersection, via Cripple Centre, via Education Circuit Office, via Amajuba Technology, turn left, enter Section 2 road, via Amajuba College, via Magistrates Office and SAPS Station, proceed straight, via Ikhwezi Station, turn right at Asiphephe Road, eneter Albert Wessels Road, via Amabhodini proceed straight, via Protection Services, turn right, enetr Allen Street, proceed straight, turn left at Kirkland Street, turn right at Voortrekker Street, proceed across Terminal Street, enter Newcastle Approved Taxi Rank and return with same route to Madadeni Section</p>
12.9	<p>ROUTE 9</p> <p>LISTER FARM/SIZANANI SCHOOL</p> <p>Gravel Road, via Sizamokuhle Primary, via Family Pack Store, turn right straight, across the Theku River/Buthelezi Shop 1087, Via Hloniphani Rest on the right, enter P 1 Section (MTN Arial) Buhlebonshado Shop, turn left at Mkhulukhulu Store, turn right at Kusakusa/Something XM Section, via Eyakho Complex go straight via Ekuphakameni Store, turn left at Lokothwayo Brick Blocks, turn right at Ekhamduze Liquor Store L Section, via Madoda Butchery and Café Enterprise, turn right at Madadeni Brewery via Virginia Supermarket, via Madadeni Light Textile Industries, via Binda Building Material Supply Store, straight Moyomuhle Taxi Rank via Community Centre. At robot turn right enter main road from Newcastle to Osizweni Utrecht- straight across Ingagane River robot to the next robot via Keyway Motors, return right to Albert Wessels Drive or straight, via Railway Station Karbochem off-ramp, turn left enter N11 about 1 kilometer drive turn right into Allen Street, via Arbor Park straight into Town (Allen Street) turn left at Kirkland Street, turn right an drive across street enter approved Newcastle Taxi Rank.</p>



transport

Department:
Transport
Province of KwaZulu-Natal

GAZETTE

LGKZNG22-2016-
MAY

REGION: ALL

12.10	<p>ROUTE 10</p> <p>JOBSTOWN / EMASONDEZA ROUTE</p> <p>From Kwadanisa stop Jobstown, turn right on Road D1335, Via Zuka Trust Farm, turn left Jobstown School and Isikhalsezwe S. Primary School, proceed across Theku River, via Maskraal proceed straight, enter Section Madadeni, turn right at Iscor Hostel, via Iscor Hostel (Ingqayi Hostel) proceed straight turn left at eMatsheni Amhlophe, turn right at corner house KwaMdlalose proceed straight turn left Shoprite Checkers enter Checkers approved Taxi Rank off-load and return with same route to Masondeza.</p> <p>ALTERNATIVE ROUTE</p> <p>From KwaMdlalose corner house proceed straight via Checkers Shopping Center, via Section 3 Clinic, turn right at road intersection proceed straight via KwaSibali turn left at Methodist Church proceed straight via Section 1 Taxi Rank via Ekhezani, via Embongolweni, via BP Garage, via Ikhwezi Section, via Madadeni Police Station at the robot turn left proceed straight enter Magistrate and Welfare Office parking and load / offload. Return the same route to Madadeni Checkers.</p>
12.11	<p>ROUTE 11</p> <p>SIBHASHA (KILBARCHAN)</p> <p>From Newcastle Taxi Rank, turn left into Terminus Street, Turn right at Voortrekker Street, turn left at Kirkland Street, and turn right at Allen Street.</p> <p>OR</p> <p>ALTERNATIVE</p> <p>From Newcastle Taxi Rank, turn right at Terminus Street, turn left at Sutherland Street, turn left at Hospital via Provincial Hospital Newcastle Prison turn right into Allen Street, proceed turn right into N11 Ladysmith Road, turn right to Indian Village return same route across N11, left into Kilbarchen Village, turn left at 4th Avenue return same route turn left into Ingagane Road, turn left to Kilbarchen Golf Club return same route turn left, at Buthelezi Street via Old PowerStation. Proceed straight into Ingagane Township; turn left into Ingagane Club into 3rd Avenue at Ingagane Township Office return with same route to Madadeni.</p> <p>OR</p> <p>ALTERNATIVE ROUTE</p> <p>From Newcastle Taxi Rank proceed across Terminus Street, turn left at Voortrekker Street, turn right at Kirkland Street, proceed straight turn left at Sutherland Street via Pick 'N Pay Shopping center via Technikon SA. Turn left at Hospital Street proceed straight turn right Allen Street via Arbor Park Suburb, turn left enter N11 turn right into P483 Road to Madadeni, Osizweni and Utrecht, turn right Karbochem via Karbochem proceed straight via Roy Point Cemetery, proceed straight enter Vezibuhle Settlement (known as Empongpongweni) return with the same route to Newcastle approved Taxi Rank.</p> <p>ALTERNATIVE TO ROUTE 11</p> <p>Turn right to Ballangeigch and return and turn left to Vezibuhle</p>



transport

Department:
Transport
Province of KwaZulu-Natal

GAZETTE

LGKZNG22-2016-
MAY

REGION: ALL

12.12	<p>ROUTE 12</p> <p>FROM MADADENI TO OSIZWENI TOWNSHIP</p> <p>From Magistrate Office, Madadeni Township, turn left enter road between Section 2 and Municipality Offices. Turn right at BP Garage; proceed straight via Imbongolweni Church, via Khuzani Shopping Centre via Methodist Church. Sections 1 proceed straight at four way stop on road between riverside houses and Section 3 turn right at KwaMaboya. Via eHashini stop. Via St Hohn Church, turn right at Checkers Shopping Center via Clinic Section 3, turn left at Clinic, and proceed via Madadeni Library, via Beer Wholesale Depot, via Mazibuye Testing Station. Proceed straight, at Zenzele Shopping Center, turn right and turn left via Madadeni Hospital road between Section 6 and Madadeni Hospital, turn left at Amazulu High School, turn right at road intersection (road between Section 6 and section 7), via Madoda Shopping Enterprise, turn right at Madadeni Brewery via Moyomuhle Taxi Rank, turn left at the robot enter road to Osizweni and Utrecht via nine mile stop, via Blaaubosch area, turn right at Empangeni, turn left enter Osizweni Township (South), proceed straight via Qhubimfundo S. P. School and via Xolani High School. Turn right at KwaMashu stop. Turn left at Mphazima Restaurant and Hlanganani Shopping Centre, proceed straight, turn right at road intersection via Osizweni Business are, via Post Office (Osizweni) and S.A.P.S. Station, turn left proceed straight to Top Tank, turn left KwaMbhoko (Sand Supply Depot) via Long Homes Housing, turn right at Matshekesheni Section, via Kwa Bob Shopping Centre, and Maskophasini, turn left at Depot. On the third road from Khuzani Shopping Centre, turn right via KwaMakhanya Shopping Center, turn right at Kwa Vilakazi corner house, via 5 Star Centre and Fire Station Osizweni, turn right at T.V. Liquor Store. Proceed Straight via Kakalasan Area (rural area) via Millenium Cash Store. Empompini return same route to Madadeni Township.</p>
12.13	<p>ROUTE 13</p> <p>IMPONDO/BAHLOKAZI</p> <p>From Newcastle approved Taxi Rank, turn right at Terminus street, turn left at Gurtherland Street, turn right at Scotts Street, via Pick'n Pay Shopping Centre, proceed straight via Capricorn Hotel, enter Boundary Street at Lenoxton Township, proceed via Caltex Garage (Petrol), via Richview Civic Hall, via Bab's Scrap yard, via Ncandu Combined School, turn left at Chemsford Road, via Farmers Association Auction Sale, turn right to Road D502 to Ekuseni Youth Development Centre, enter Chemsford Road, proceed straight. At Chemsford Dam, turn right into Road R621 to Bahlokazi High School. Return with the same Road R621 from Haigh School via Chemsford Water Works. Return with the same route from Gijima School R621, turn right at Chelmsford Dam. Return with the same route to Newcastle approved Taxi Rank.</p>
12.14	<p>ROUTE 14</p> <p>MADADENI TO NEWCASTLE</p> <p>From P1 Section 7(P) proceed straight to Kwamakhulukhulu Supermarket, turn left at the corner proceed straight, turn right Engulubeni or Kusakusa enter M-Section 7, via Eyakho Shopping Complex proceed straight via Ekhamduze Store, turn left at Lokothwayo Brick & Tile Supply, turn right at Ekhamduze Liquor Store enter L Section proceed, straight turn right, at intersection, enter road between Section 7 (L0 and Section 6, turn left proceed straight, via Amazulu High School, turn left at Eyethu Motors Spares. Proceed straight on road between Madadeni Hospital and Section 6, turn left at Zenzele Shopping Centre enter road between Section 5 Madadeni Hospital, proceed straight turn right enter road Section 5 and open veld, via Cripple Centre, via Circuit Office, via Amajuba Technology Centre proceed straight turn left, via Amajuba College, via Magistrates Office, via Madadeni Police Station proceed straight across robot, turn right on P483 road, to Newcastle, via Matukusa new settlement, turn right Keyway robot enter Asiphephe road proceed straight enter Albert Wessels Drive, via Emabhodini proceed straight via Engine Garage, proceed straight across 4 Way stop turn right at robot into Faraday Street, via Kadbrow Vehicle Testing enter Hardwick Street, turn or proceed straight, via Vlam Crescent turn right at Hardwick street proceed straight, turn left Kings Hotel enter Harding Street proceed straight, turn left. Allen Street proceed straight, turn left at Kirkland Street, turn right at Voortrekker street proceed straight Terminus enter approved Newcastle Taxi rank. Return same route to P1 Section 7.</p>



transport

Department:
Transport
Province of KwaZulu-Natal

GAZETTE

LGKZNG22-2016-
MAY

REGION: ALL

12.15	<p>ROUTE 20</p> <p>MADADENI SHOPPING CENTRE TO ALL SECTIONS</p> <p>From Madadeni Shoprite Shopping Centre to all Sections within Madadeni Township. Pick and drop to and from and turn to Madadeni Shoprite Shopping Centre.</p>
12.16	<p>ROUTE 21</p> <p>NEWCASTLE TAXI RANK TO NEWCASTLE TOWNLANDS</p> <p>From Taxi Rank into Terminus Street turn left at Voortrekker Street turn left into Kirkland Street, turn left into Allen Street, proceed straight turn right at Drakensburg Drive proceed straight, via Monte Vista, turn left into Aquamarine Drive, turn right into Amethyst Road proceed straight turn right at Drakensburg Drive, turn left into Victoria Road proceed straight via Amajuba Lodge, Checkers Shopping Centre, turn right at robot into Allen Street pick and drop to and from. Return with same route to Newcastle Taxi Rank.</p>
12.17	<p>ROUTE 42</p> <p>FROM NEWCASTLE TO NORMANDIEN</p> <p>From Newcastle Taxi Rank exit with Terminus Street turn left with Sutherland Street turn right with Scott Street to Lennoxton with Road P39 to Normandien pick and drop returning using same route.</p>



transport

Department:
Transport
Province of KwaZulu-Natal

GAZETTE

LGKZNG22-2016-
MAY

REGION: ALL

1) Application Number: APP0048221	2) Gazette Number: LGKZNG22-2016-MAY
3) Applicant: PF ZUMA ID NO. 5710175273084 Association: CLERMONT AND KWADABEKA TAXI OWNERS ASS.	4) Applicant Address: A770 KWADABEKA CLERNAVILLE KWAZULU-NATAL 3610
5) Existing Licence Holder: NOT APPLICABLE ID NO. NOT APPLICABLE	6) Existing Licence Holder Address: NOT APPLICABLE
7) Type of application: NEW OPERATING LICENCE	8) Operating Licence Number: LKNKZN0116008
9) Vehicle Type: NOT AVAILABLE	10) 1 x 15 (SEATED) + 0 (STANDING)
11) Region: DURBAN WEST	
12.1	Route 2 A Kwa-Dabeka A to Durban From Kwa-dabeka A Taxi Rank, passing KK Hostel turn left into North Road, turn right into 3rd Avenue join Dinkelman Road, joining Otto Volek Road, join Stapleton Road, join M13, join N3 turn right into Western Freeway, turn right into Grey Street turn left into West Street, turn left into Aliwal Street, turn left into Pine Street, turn right into Russel Street, turn left into Leopold Street, to City market, University Avenue turn right into Rank No. 231 Warwick Avenue and return with Warwick Avenue turn left into Cannongate Road along N3 off ramp and using the same route in the opposite direction and proceed to Kwa-Dabeka "A" Taxi Rank.
12.2	Route 8 A Clermont to Durban and return From Clermont Taxi Rank turn right into Clermont Road, join Posselt Road, turn left into Otto Volek Road Join Stapleton Road, turn right into M13 join N3, Western Free Way, turn right into Grey Street, turn left into West Street, turn left into Aliwal Street, turn left into Pine Street, turn right into Russel Street, turn left into Leopold Street, join Market Street, University Avenue turn right into Rank No. 231 Warwick Avenue and return with Warwick Avenue, turn left into Cannongate Road onto N3 off Ramp and use same route to Clermont Taxi Rank.
12.3	Route 9 A Clermont to Pinetown and return From Clermont Taxi Rank turn right into Clermont Road join Posselt Road join Shepstone Road, turn right into Crompton Street, turn right into Union Lane, turn left into Glenugie Road join Moodie Street, turn right into Hill Street into Hill Street Taxi Rank and return with Hill Street turn left into Moodie Street join Glenugie Road, turn right into Lauth Street, turn left into Crompton Street, turn left into shepstone Road join Posselt Road join Clermont Road turn right into North Road to Clermont Taxi Rank
12.4	Route 10 A (i) Clermont to Westmead and return From Clermont Taxi Rank turn into Clermont Road join Posselt Road join Shepstone Road, turn right into Crompton Street, turn right into Laught Street, turn left into Glenugie Road, turn left into Old Main Road, join Richmond Road, turn right into Trafford Road join Goodwood Road, turn left into Mahogany Road to a designated Taxi Stop and return along the same route to Clermont Taxi Rank. (ii) Clermont to Westmead/Metrofile and Return From Clermont Taxi Rank turn right into Clermont Road join Posselt Road join Shepstone Road, turn right into Crompton Street, turn right into Lauth Street, turn left into Glenugie Road, turn right into Old Main Road join Richmond Road, turn right into Trafford Road join Hillclimb Road to Monza to a designated Taxi Stop and return to Clermont Taxi Rank along the same route. (iii) Clermont to Westmead/bakery and return From Clermont Taxi Rank turn right into Clermont Road join Posselt Road Shepstone Road, turn right into Crompton Street, turn right into Lauth Street, turn left into Glenugie Road turn right into Old Main Road join Richmond Road, turn right into Alexander Road, turn left to Malcolm Road, turn right into Circuit Road, turn right into Clark Road, turn left into Alexander Road to a designated Taxi Stop and return along the same route to Clermont Taxi Rank.



transport

Department:
Transport
Province of KwaZulu-Natal

GAZETTE

LGKZNG22-2016-
MAY

REGION: ALL

12.5	<p>Route 0</p> <p>CONDITIONS GENERAL CONDITIONS APPLICABLE TO ALL ROUTES:</p> <p>1)PASSENGERS MAY BE PICKED UP AND/OR SET DOWN ONLY AT DESIGNATED TAXI RANKS OR TAXI STOPS,WHICH SHALL EXCLUDE BUS STOPS.</p> <p>2)ON THE INBOUND TRIP TO DURBAN,NO PASSENGERS MAY BE PICKED UPEN ROUTE FROM ENTERING THE N3,UNTIL REACHING UNIVERSITY AVENUE TAXI RANK NO.231</p> <p>3)ON THE TRIP TO MOLWENI WYEBANK,NO PASSENGERS MAY BE SET DOWN UNTIL REACHING M13.</p> <p>4)ENTRY OR RANKING ON PRIVATE PROPERTY IS NOT PERMITTED WITHOUT THE WRITTEN PERMISSION OF THE LANDLORD,A COPY OF WHICH MUST BE SUPPLIED TO THE BOARD.</p> <p>5)WITHOUT HAVING ENTERED INTO AN AGREEMENT WITH OTHER OPERATORS ON A COMMON ROUTE,AS CONTEMPLATED BY SECTION 88(2) OF ACT 2000,THE PICKING UP OR SETTING OF PASSENGERS ON SUCH AGREEMENT MUST BE SUPPLIED TO THE BOARD.</p> <p>6)AT RANKS,WHETHER ON-STREET OR OFF-STREET,ONLY THE TAXIS THAT CAN BE ACCOMADATED IN THE DEMARCATED AREA MAY OCCUPY THE RANK. EXCESS VEHICLES MUST HOLD ELSEWHERE.</p> <p>7)RANK PERMITS OR LETTERS OF AUTHORITY MUST BE PRODUCED IN RESPECT OF ALL RANKS IN MUNICIPAL AREAS, IN PARTICULAR MAJOR TOWNS AND CITIES AND IN PARTICULAR INTER-PROVINCIAL DESTINATIONS.</p> <p>8)THE ALLOCATION OF ANY ROUTE OR PORTION OF ROUTE IS SUBJECT TO THE CONDITION THAT IT HAS BEEN APPROVED AND ALLOCATED IN GOOD FAITH AND THAT SUCH ROUTE WILL BE INVALID SHOULD IT TRANSPIRE THAT THE ROUTE OR PORTION THERE OF WILL,OR HAS CAUSED CONFLICT DUE TO IT HAVING BEEN APPROVED BASED ON INCORRECT OR FALSE INFORMATION SUPPLIED TO THE BOARD OR AS RESULT OF AN ERROR.IN SUCH INSTANCE THE OPERATING LICENCE MUST BE RETURNED TO THE BOARD FOR CORRECTION.</p> <p>9)THE VEHICLE MUST BE COVERED BY MOTOR VEHICLE INSURANCE AS WELL AS PERSONAL LIABILITY INSURANCE.</p>
12.6	<p>ROUTE 1A</p> <p>KWA-DABEKA A TO PINETOWN AND RETURN</p> <p>From Kwa- Dabeka A Taxi Rank, passing KK Hostel turn left into North Road, turn left into 3rd Avenue, joining Dinkelman Road, turn right into Shepstone road, turn right into Crompton Street, turn right into Union Lane, Turn left into Glenugie Road joining Moodie Street, turn left into Hill Street, into Hill Street Taxi Rank and return with Hill Street, turn left into Moodie Street join Glenugie Road turn right into Lauth Street, turn left into Crompton Street, turn left into Shepstone Road turn right into Dinkelman road turn left into North Road, and proceed to Kwa-Dabeka "A" Taxi Rank</p>
12.7	<p>ROUTE 3 A</p> <p>KWA-DABEKA D TO PINETOWN</p> <p>From Kwa Dabeka, D Taxi Rank, passing Kwa- Dabeka Clinic turn right into North Road, turn right into 3rd avenue join Dinkelman Road, turn right into Shepstone Road, turn right into Crompton Street, turn right into Union Lane, turn left into Glenugie Road join Moodie Street, turn right into Hill Street, into Hill Taxi Rank and return with Hill Street, turn left into Moodie Street join Glenugie road, turn right into Lauth Street, turn left into Crompton Street, turn left into Shepstone Road, Turn right into Dinkelman road, turn left into 1st avenue, left into North Road and proceed to Kwa Dabeka "D" Taxi Rank.</p>
12.8	<p>ROUTE 4 A</p> <p>KWA-DABEKA D TO DURBAN AND RETURN</p> <p>From Kwa Dabeka D Taxi Rang, passing Kwa-Dabeka clinic turn right into North Road, turn right into 3rd Avenue, join Dinkleman Road, join Otto Volek Road, join Stapleton Road, turn left to M13, join N3, Western Free Way, turn right into Grey Street, turn left into West Street, turn left into Aliwal Street, turn left into Pine Street, turn right into Russel Street, turn left into Leopold Street, turn right into City Market, University Avenue, turn right into Rank No. 231 Warwick Avenue and return with Warwick Avenue, turn left into Cannongate Road along N3 Off Ramp and using the same route in the opposite direction and proceed to Kwa Dabeka "D" Taxi Rank.</p>
12.9	<p>ROUTE 5A</p> <p>KK HOSTEL TO DURBAN AND RETURN</p> <p>From KK Taxi Rank turn left into North Road, turn right into 12th Street join Dinkelman road join Otto Volek road, join Stapleton Road, turn right into M13 join N3, turn right into Western Freeway, turn right into Grey Street, turn left into West Street, turn left into Ailwal Street, turn left into Pine Street, turn right into Russel Street, turn left into Leopold Street, to City Market, University Avenue, turn right into Rank No. 231/ Warwick Avenue and return with Warwick Avenue turning left into Cannongate Road along N3 Off Ramp and using the same route proceeding to KK Hostel Taxi Rank</p>



transport

Department:
Transport
Province of KwaZulu-Natal

GAZETTE

LGKZNG22-2016-
MAY

REGION: ALL

12.10	<p>ROUTE 6 A KK HOSTEL TO PINETOWN From KK Rank turn left into North Road, turn right into 12th Street, join Dinkelman road, turn right into Shepstone Road, turn right into Crompton Street, turn right into Union Lane, turn left into Glenugie road, join Moodie Street, turn left into Hill Street into Hill Street Taxi Rank and return with Hill Street, turn left into Moodie Street, join Glenugie road, turn right into Lauth Street, turn left into Crompton Street, turn left into Shepstone Road, turn right into Dinkelman road, turn right into 1st Avenue, turn left into North Road, turn right into and into KK Taxi Rank.</p>
12.11	<p>ROUTE 7 A (i) KK HOSTEL TO WESTMEAD/ MOTALA FARM AND RETURN From KK Taxi Rank turn left into North Road, turn right into 12th Street, join Dinkelman Road, turn right into Shepstone Road, turn left into Crompton Street, turn right into Lauth Street, turn left into Glenugie Road, turn right into Old Main Road, Richmond Road, turn right into Trafford Street, join Goodwood Road, turn left into Mahogany road to a designated taxi stop and return along the same route to KK Taxi Rank.</p> <p>(ii) KK TO WESTMEAD/ METROFILE AND RETURN From KK Taxi Rank turn left into North Road, turn right into 12th Street join Dinkelman Road, turn right into Shepstone Road, turn right into Crompton Street, turn right into Laught Street, turn left into Glenugie Road, turn right into Old Main Road, Richmond Road, turn right into Trafford Street join Hillclimb Road, to Monza Road to a designated taxi stop, and return along the same route to KK Taxi Rank.</p> <p>(iii) KK TO WESTMEAD/BAKERY AND RETURN From KK Taxi Rank turn left into North Road, turn right into 3rd Avenue join Dinkelman Road, turn right into Shepstone Road, turn right into Crompton Street, turn right into Laught Road, turn left into Glenugie Road, turn right into Old Main Road, Richmond Road, turn right into Alexander Road, turn left into Malcom Road, turn right into Circuit Road, turn right into Clark Road, turn left unto Alexander Road to a designated taxi stop, and return along the same route to KK Taxi Rank.</p>



transport

Department:
Transport
Province of KwaZulu-Natal

GAZETTE

LGKZNG22-2016-
MAY

REGION: ALL

1) Application Number: APP0048222	2) Gazette Number: LGKZNG22-2016-MAY
3) Applicant: MS MNGUNI ID NO. 8111015556084 Association: ESIKHAWINI TAXI ASSOCIATION	4) Applicant Address: PO BOX 1978 ESIKHAWINI 3887
5) Existing Licence Holder: TF VEZI ID NO. 4707210271082	6) Existing Licence Holder Address: P.O BOX 767 ESIKHAWINI KWAZULU NATAL KWA-ZULU NATAL 3887
7) Type of application: NORMAL TRANSFER	8) Operating Licence Number:
9) Vehicle Type: MINIBUS	10) 1 x 13 (SEATED) + 0 (STANDING)
11) Region: UTHUNGULU	
12.1	<p>"ROUTE 1. " ESIKHAWINI TO RICHARDSBAY</p> <p>Depart Esikhawini Taxi Rank, turn left into Mthomboni Road, right into Mdlebe Mpuma (east), into Meloni (P106) carry straight down the B10 (P106), past Madlankala, turn right into R34 (John Ross Parkway), turn left West Central Arterial carry straight into Bullion Boulevard, then turn left into Taxi City Rank Richardsbay, return along the same route</p>
12.2	<p>"ROUTE 2. " ESIKHAWINI TO RICHARDSBAY via Alton</p> <p>Depart Esikhawini Rank, left into Mthomboni Road, right into Mdlebe Mpuma (east), into Meloni (P106), carry straight down the B10 (P106), past Madlankala, turn right into R34 (John Ross Parkway), turn right into Alumina Allee, 100 metres away from the road, off loading at bus stop (Maringini), return back straight across Alumina Allee, off loading at Amalgamated, Engine Garage, Ikhwezi deport Bell, Shell Garage, ZCBF, Dollar Drive, turn right and left into Bullion Boulevard and turn left into Taxi Rank Richardsbay, and return along the same route</p>
12.3	<p>"ROUTE 3. " ESIKHAWINI TO EMPANGENI RAIL</p> <p>Depart Esikhawini Rank, turn left into Mthomboni Road, carry straight into D1567, turn right into N2 (freeway), turn left into R34 (John Ross Parkway), straight into Tanner Road, off loading at Kentucky, Post Office, Emric Motors and turn left into B Rank, off loading then turn into Main Road, turn left and right Grantham Highway, back into R34, turn right into Maxwell Street, then left into Lot 63 Taxi Rank, turn right into N2 (Ngoya x Roads) straight to Empangni Circle, left into Tanner Road, then right into B-Rank, turn right into Tanner Road, turn left into R34, right into Maxwell Street, left into Lot 63, taxi rank Empangeni and return along the same route</p>
12.4	<p>ROUTE 4. ESIKHAWINI TO EMPANGENI LOT 63</p> <p>Depart Esikhawini Rank, turn left into Mthomboni Road, straight into D1567, turn right into N2, left into R34 (John Ross Parkway), straight into Main Road, off loading at Speedy, turn left into President Swart Avenue, off loading at Central Park, Total Garage, turn right into Maxwell Street, then left into Lot 63 Taxi Rank Empangeni and return along the same route</p>
12.5	<p>ROUTE 5. ESIKHAWINI (MPEMBENI) TO RICHARDSBAY</p> <p>Depart Esikhawini Taxi Rank, turn right into Mthomboni Road, carry straight across Mdlebe Mpuma robots along D887 to Mpembeni (Lexon tea room), turn back along D887, straight down the B10 (P106), past Madlankala, turn right into R34 (John Ross Parkway), turn left into West Central Arterial, carry straight to Bullion Boulevard, then left into Taxi City Rank Richardsbay, along the same route</p>



transport

Department:
Transport
Province of KwaZulu-Natal

GAZETTE

LGKZNG22-2016-
MAY

REGION: ALL

12.6	<p>"ROUTE 6. "</p> <p>ESIKHAWINI (PORT DUNFORD) TO EMPANGENI</p> <p>Depart Esikhawini Rank to Port Dunford, along D537 to kwaMoli tea room and turn back along D537, turn left into D1597, straight to Masongo X Roads, turn left into Mdlebe Mpuma, right into Meloni (P106), carry straight down the B10 (P106), past Madlankal, turn left into R34 (John Ross Parkway), turn left into Tanner Road, offloading at Kentucky, Post Office, Emric Motors, left into B-Rank, back into Main Road, left and right into Grantam Highway, turn right into Maxwell Street, then left into Lot 63 Taxi Rank Empangni, and return along the same route</p>
12.7	<p>ROUTE 7.</p> <p>ESIKHAWINI TO DURBAN</p> <p>Depart Esikhawini Rank, carry straight into D1567, turn left into N2 Freeway, carry on straight and turn right into Argyle Road, turn left into Umgeni Road, turn right into Leopold Street, off loading at Durban Station, carry straight to Market Street, off loading at Berea New Market Durban, return along the same route</p>



transport

Department:
Transport
Province of KwaZulu-Natal

GAZETTE

LGKZNG22-2016-
MAY

REGION: ALL

1) Application Number: APP0048228	2) Gazette Number: LGKZNG22-2016-MAY
3) Applicant: MO MKHWANAZI ID NO. 5401155337087 Association: MADADENI TAXI OWNERS ASSOCIATION	4) Applicant Address: P O BOX 1539 SECTION2 MADADENI 2951
5) Existing Licence Holder: NOT APPLICABLE ID NO. NOT APPLICABLE	6) Existing Licence Holder Address: NOT APPLICABLE
7) Type of application: NEW OPERATING LICENCE	8) Operating Licence Number: NOT AVAILABLE
9) Vehicle Type: MINIBUS	10) 1 x 15 (SEATED) + 0 (STANDING)
11) Region: AMAJUBA	
12.1	ROUTE 20 MADADENI SHOPPING CENTRE TO ALL SECTIONS From Madadeni Shoprite Shopping Centre to all Sections within Madadeni Township. Pick and drop to and from and turn to Madadeni Shoprite Shopping Centre.
12.2	ROUTE 10 JOBSTOWN / EMASONDEZA ROUTE From Kwadanisa stop Jobstown, turn right on Road D1335, Via Zuka Trust Farm, turn left Jobstown School and Isikhalisezwe S. Primary School, proceed across Theku River, via Maskraal proceed straight, enter Section Madadeni, turn right at Iscor Hostel, via Iscor Hostel (Ingqayi Hostel) proceed straight turn left at eMatsheni Amhlophe, turn right at corner house KwaMdlalose proceed straight turn left Shoprite Checkers enter Checkers approved Taxi Rank off-load and return with same route to Masondeza. ALTERNATIVE ROUTE From KwaMdlalose corner house proceed straight via Checkers Shopping Center, via Section 3 Clinic, turn right at road intersection proceed straight via KwaSibali turn left at Methodist Church proceed straight via Section 1 Taxi Rank via Ekhezani, via Embongolweni, via BP Garage, via Ikhwezi Section, via Madadeni Police Station at the robot turn left proceed straight enter Magistrate and Welfare Office parking and load / offload. Return the same route to Madadeni Checkers.
12.3	ROUTE 26 FROM MADADENI TO SECTION 6 IN NEWCASTLE TO NONGOMA From Madadeni Section 6 proceed straight to Cavan Farm robot, turn left road intersection enter P483 road, via Osizweni to Utrecht, turn right at Utrecht Road intersection enter R34 road proceed straight via Nhlazadelo School, turn left at Blood River enter R33 and R34 to Vryheid proceed straight at cross roads before reaching Vryheid on reaching R34 road proceed straight via Bhokuzulu Township enter R69 road Louwsburg, proceed straight via Driefontein, via Coronation, turn right enter R618 road via Ngome Forest, via Benedict Hospital to Nongoma Town proceed straight enter Nongoma Taxi Rank, return same route to Madadeni Section 6 and Newcastle.
12.4	ROUTE 12 FROM MADADENI TO OSIZWENI TOWNSHIP From Magistrate Office, Madadeni Township, turn left enter road between Section 2 and Municipality Offices. Turn right at BP Garage proceed straight via Imbongolweni Church, via Khuzani Shopping Centre via Methodist Church. Sections 1 proceed straight at four way stop on road between riverside houses and Section 3 turn right at KwaMaboya. Via eHashini stop. Via St Hohn Church, turn right at Checkers Shopping Center via Clinic Section 3, turn left at Clinic, and proceed via Madadeni Library, via Beer Wholesale Depot, via Mazibuye Testing Station. Proceed straight, at Zenzele Shopping Center, turn right and turn left via Madadeni Hospital road between Section 6 and Madadeni Hospital, turn left at Amazulu High School, turn right at road intersection (road between Section 6 and section7), via Madoda Shopping Enterprise, turn right at Madadeni Brewery via Moyomuhle Taxi Rank, turn left at the robot enter road to Osizweni and Utrecht via nine mile stop, via Blaaubosch area, turn right at Empangeni, turn left enter Osizweni Township (South), proceed straight via Qhubimfundo S. P. School and via Xolani High School. Turn right at KwaMashu stop. Turn left at Mphazima Restaurant and Hlanganani Shopping Centre, proceed straight, turn right at road intersection via Osizweni Business are, via Post Office (Osizweni) and S.A.P.S. Station, turn left proceed straight to Top Tank, turn left KwaMbhoko (Sand Supply Depot) via Long Homes Housing, turn right at Matshekesheni Section, via Kwa Bob Shopping Centre, and Maskophasini, turn left at Depot. On the third road from Khuzani Shopping Centre, turn right via KwaMakhanya Shopping Center, turn right at Kwa Vilakazi corner house, via 5 Star Centre and Fire Station Osizweni, and turn right at T.V. Liquor Store. Proceed Straight via Kakalaspan Area (rural area) via Millennium Cash Store. Empompini return same route to Madadeni Township.



transport

Department:
Transport
Province of KwaZulu-Natal

GAZETTE

LGKZNG22-2016-
MAY

REGION: ALL

12.5	<p>ROUTE 15 FROM NEWCASTLE TAXI RANK AND FROM MADADENI SECTION 6 TO VRYHEID From Newcastle Taxi Rank in Newcastle proceed straight across Terminus Street, into Voortrekker Street, turn left at Kirkland street, turn right at Allan Street (Main Street) proceed straight via Arbor Park Suburbs, turn left enter N11 Road proceed straight, turn right into P483 proceed straight turn left at Cavern robot to (pick up point) Section 6 return the same road to Cavern robot, turn left at Robot, enter P483 road, via Osizweni to Utrecht, turn right at Utrecht road intersection enter R34 road proceed.</p>
12.6	<p>ROUTE 11 SIBHASHA (KILBARCHAN) From Newcastle Taxi Rank, turn left into Terminus Street, Turn right at Voortrekker Street, turn left at Kirkland Street, and turn right at Allen Street." OR ALTERNATIVE From Newcastle Taxi Rank, turn right at Terminus Street, turn left at Sutherland Street, turn left at Hospital via Provincial Hospital Newcastle Prison turn right into Allen Street, proceed turn right into N11 Ladysmith Road, turn right to Indian Village return same route across N11, left into Kilbarchen Village, turn left at 4th Avenue return same route turn left into Ingagane Road, turn left to Kilbarchen Golf Club return same route turn left, at Buthelezi Street via Old PowerStation. Proceed straight into Ingagane Township turn left into Ingagane Club into 3rd Avenue at Ingagane Township Office return with same route to Madadeni. ALTERNATIVE ROUTE From Newcastle Taxi Rank proceed across Terminus Street, turn left at Voortrekker Street, turn right at Kirkland Street, proceed straight turn left at Sutherland Street via Pick N Pay Shopping center via Technikon SA. Turn left at Hospital Street proceed straight turn right Allen Street via Arbor Park Suburb, turn left enter N11 turn right into P483 Road to Madadeni, Osizweni and Utrecht, turn right Karbochem via Karbochem proceed straight via Roy Point Cemetery, proceed straight enter Vezibuhle Settlement (known as Empongpongweni) return with the same route to Newcastle approved Taxi Rank. ALTERNATIVE TO ROUTE 11 Turn right to Ballangeigh and return and turn left to Vezibuhle</p>
12.7	<p>ROUTE 21 NEWCASTLE TAXI RANK TO NEWCASTLE TOWNLANDS From Taxi Rank into Terminus Street turn left at Voortrekker Street turn left into Kirkland Street, turn left into Allen Street, proceed straight turn right at Drakensburg Drive proceed straight, via Monte Vista, turn left into Aquamarine Drive, turn right into Amethyst Road proceed straight turn right at Drakensburg Drive, turn left into Victoria Road proceed straight via Amajuba Lodge, Checkers Shopping Centre, turn right at robot into Allen Street pick and drop to and from. Return with same route to Newcastle Taxi Rank.</p>
12.8	<p>ROUTE 45 FROM NEWCASTLE TO DUNDEE From Newcastle approved Taxi Rank proceed across Terminus Street, enter Voortrekker Street turn left to Kirkland Street, turn right enter Allen Street, proceed turn left to N11 proceed straight turn left to R621 via NDH enter proceed straight via Hutternsprut turn left to Dundee enter Landman Street turn left enter Dundee approved Taxi Rank return with same route to Newcastle.</p>
12.9	<p>ROUTE 19 NEWCASTLE TO DURBAN From Newcastle approved Taxi rank, proceed across Terminus Street, turn right at Voortrekker Street, turn left into Kirkland Street, turn right enter Allen Street proceed straight, turn right to N11, turn left to Helpmekkar, turn right to Peters Road, turn right to Colenso Road, turn left to R103, turn left to N3, turn left to Alice Street, turn left to Albert Road, turn right to Mngeni Road enter approved Durban Taxi Rank corner of Umngeni Road and Osborn Road. Return with the same route to Newcastle.</p>
12.10	<p>ROUTE 27 FROM NEWCASTLE TO EMPANGENI From Madadeni Section 6 and Newcastle Taxi Rank. From Newcastle Taxi Rank proceed across Terminus Street into Voortrekker Street, turn left at Kirkland Street, turn right at Allen Street proceed straight via Arbor Park Suburb, turn left into N11 road proceed straight turn right to P483 road via Blaaubosch Osizweni to Utrecht, turn right at Utrecht Road intersection enter R34 road proceed straight turn left at Bloodriver enter R33 road and R34 proceed straight via Stilwater BP Garage on road to Vryheid, turn right at cross roads before entering Vryheid proceed on R34 road via Vryheid proceed straight via Melmoth, turn left at Enkwalini Ndundulu Area proceed straight on R34 enter Empangeni Main Road turn right at Boxer Shopping Center enter ?A? Taxi Rank Empangeni, return same route to Madadeni Section 6 Newcastle</p>
12.11	<p>ROUTE 16 NEWCASTLE TO ESTCOURT From Newcastle approved Taxi Rank, turn right at Voortrekker, turn left to Kirkland Street, turn right enter Allen Street, turn right to N11, turn left to Helpmekkar, turn to Peters Road, turn right to Colense Road, turn left to R103, enter Alexandra Road, turn right to Harding street enter approved Estcourt Taxi rank. Return with the same route to Newcastle.</p>



transport

Department:
Transport
Province of KwaZulu-Natal

GAZETTE

LGKZNG22-2016-
MAY

REGION: ALL

12.12	<p>ROUTE 39 FROM NEWCASTLE TO FRANKFORT</p> <p>From Newcastle Taxi Rank exit with Voortrekker Street and turn left to 34 Kirkland Street and turn left to 31 Allen Street and turn left to road R34 turn right to R103 and turn left to R34 enter with back street Frankfort with right and turn right Namahadi Street enter into Approved Taxi Rank in Frankfort and return using the same route</p>
12.13	<p>ROUTE 17 NEWCASTLE TO LADYSMITH From Newcastle approved Taxi Rank proceed across Terminus Street enter Voortrekker Street turn left at Kirkland Street, turn right enter Allen Street, turn right to N11 join Crawshaw Street, turn left enter Ladysmith approved Taxi Rank return with the same route to Newcastle.</p>
12.14	<p>ROUTE 23</p> <p>FROM NEWCASTLE TAXI RANK TO MONDLO From approved Taxi Rank in Newcastle proceed straight across Terminus Street into Voortrekker Street, turn left at Kirkland Street, turn right at Allen Street proceed straight, Via Arbor Park Suburb. Turn left enter N11 Road, Turn right into P483 Road via Osizweni to Utrecht, turn right at Utrecht Road intersection enter Road R34 Road. Proceed straight at Blood River proceed straight across R33 Road enter P54 Road to Nquthu, turn left at KwaGrace Shopping Centre proceed straight on that Road enter Mondlo. Turn left to Mondlo Taxi Rank. Return same route to Newcastle.</p>
12.15	<p>ROUTE 42 FROM NEWCASTLE TO NORMANDIEN From Newcastle Taxi Rank exit with Terminus Street turn left with Sutherland Street turn right with Scott Street to Lennoxton with Road P39 to Normandien pick and drop returning using same route.</p>
12.16	<p>ROUTE 25:FROM NEWCASTLE TO PAULPIETERSBURGFrom Newcastle Taxi Rank, proceed straight across Terminus Street into Voortrekker Street proceed straight, turn left at Kirkland Street, turn right at Allen Street proceed straight via Arbor Park Suburb, turn left enter N11 Road proceed straight, turn right into P483 via Osizweni to Utrecht, turn right at Utrecht Road intersection enter R34 road proceed straight, turn left at Blood River enter R33 Road and R34 proceed straight to Vryheid, turn left at Stilwater BP Garage proceed straight enter R33 road to Paulpietersburg turn right at Kruger Street proceed straight enter Paulpietersburg Taxi Rank. Return same route to Newcastle.</p>
12.17	<p>ROUTE 18</p> <p>NEWCASTLE TO PITERMARITZBURG From Newcastle approved Taxi rank proceed across Terminus Street, enter Voortrekker Street, turn left to Kirkland Street, turn right enter Allen Street, turn left to N11, turn left to Helpmekkar Road, turn right to Peters Road through Industrial, turn right to Colenso Road, turn right to N3, turn left to Church Street, turn left to East Street enter Pietermaritzburg approved Taxi Rank. Return with the same route to Newcastle.</p>
12.18	<p>ROUTE 28</p> <p>FROM NEWCASTLE TO PONGOLA</p> <p>From Newcastle Taxi Rank proceed straight across Terminus Street turn left at Kirkland Street turn right at Allen Street (Main Street) proceed straight via Arbor Park Suburb turn left enter N11 road, proceed straight turn right into R483 via Osizweni to Utrecht turn right at Utrecht road Intersection enter R34 road proceed straight turn left at Bloodriver Road intersection enter R33 and R34 proceed straight via Stilwater BP Garage turn right at cross road before reaching Vryheid proceed on R34 via Bhekzulu Township enter R69 road via Louwsburg turn left at Road intersection enter r66 road via Magudu, turn left enter N2 Road proceed straight enter Pongola Taxi Rank return same route to Newcastle.</p>
12.19	<p>ROUTE 43 FROM NEWCASTLE TO UTRECHT</p> <p>From Newcastle Taxi Rank with Voortrekker Street turn left to 34 Kirkland Street and turn left to 31 Allen Street and turn left to join N11 road turn right to Utrecht Road and turn left to Utrecht into Approved Taxi Rank and return back using the same route.</p>
12.20	<p>ROUTE 24</p> <p>FROM NEWCASTLE TAXI RANK TO NQUTHU</p> <p>From approves Taxi Rank in Newcastle proceed straight across Terminus Street into Voortrekker Street, turn left at Kirkland Street, turn right at Allen street proceed straight, via Arbor Park Suburb, turn left enter N11 Road then turn right into P483 Road via Osizweni Road to Utrecht, turn right at Utrecht Road intersection enter R34 Road. Proceed straight at Blood river crossroad proceed across R33 Road enter P54 Road to Nquthu approved Taxi Rank destination, Return same route to Newcastle.</p>



transport

Department:
Transport
Province of KwaZulu-Natal

GAZETTE

LGKZNG22-2016-
MAY

REGION: ALL

12.21	<p>ROUTE 13</p> <p>IMPONDO/BAHLOKAZI From Newcastle approved Taxi Rank, turn right at Terminus street, turn left at Gurtherland Street, turn right at Scotts Street, via Pick n Pay Shopping Centre, proceed straight via Capricorn Hotel, enter Boundary Street at Lenoxton Township, proceed via Caltex Garage (Petrol), via Richview Civic Hall, via Babs Scrap yard, via Ncandu Combined School, turn left at Chemsford Road, via Farmers Association Auction Sale, turn right to Road D502 to Ekuseni Youth Development Centre, enter Chemsford Road, proceed straight. At Chemsford Dam, turn right into Road R621 to Bahlokazi High School. Return with the same Road R621 from Haigh School via Chemsford Water Works. Return with the same route from Gijima School R621, turn right at Chemsford Dam. Return with the same route to Newcastle approved Taxi Rank.</p>
12.22	<p>ROUTE 1</p> <p>MADADENI TO NEWCASTLE</p> <p>From KwaHofina eCanan Section new settlement housing and the riverside proceed straight on road between Section 3 and Riverside Housing at four way stop proceed straight via Methodist Church via Section 1 Clinic and Taxi Rank, turn right at Section 1 rank proceed straight, turn left at KwaMavuso Corner house proceed straight, turn left at Lutheran Church proceed straight, turn right Embongolweni Church, via BP Garage, via Amajuba District Office Ikhwezi Section and via SAPS Station Madadeni at Robot, turn right to Ingagane intersection, turn right at the robot crossing Ingagane River via Railway Station Matukusa New Township at Keyway Motors (Matukusa) robot proceed straight via Railway Station Karbochem, turn left enter Road N11 and turn right into Allen Street to Newcastle, via Arbor Park Town Houses, proceed on Allen Street enter Newcastle, turn left at Kirkland Street, turn right at Voortrekker Street proceed straight across Terminus Street Taxi Rank. Return with the same route to Madadeni Township.</p> <p>OR</p> <p>Turn right at Keyway Motors robot into Albert Wessels Road via Emabhodini (Newcastle Textile Industries and heavy engineering industry. Proceed straight via Engine Garage. Via Four way stop proceed straight, turn right at robot via Kardo Testing Station, turn right enter Hardwick Street, turn left at Kings Hotel into Harding Street proceed straight, turn right at BP Garage and Bradlows Furnishers, into Allen Street proceed straight, turn left at Kirkland Street, turn right into Voortrekker Street proceed straight across Terminus Street enter Newcastle approved Taxi Rank. Return with same route to Madadeni Township.</p>



transport

Department:
Transport
Province of KwaZulu-Natal

GAZETTE

LGKZNG22-2016-
MAY

REGION: ALL

1) Application Number: APP0048229	2) Gazette Number: LGKZNG22-2016-MAY
3) Applicant: NTULA LUCAS MAGUDULELA ID NO. 4803175457087 Association: MADADENI TAXI OWNERS ASSOCIATION	4) Applicant Address: HOUSE NO:E8555 SECTION6 MADADENI KWAZULU-NATAL 2951
5) Existing Licence Holder: NOT APPLICABLE ID NO. NOT APPLICABLE	6) Existing Licence Holder Address: NOT APPLICABLE
7) Type of application: NEW OPERATING LICENCE	8) Operating Licence Number: NOT AVAILABLE
9) Vehicle Type: MINIBUS	10) 1 x 13 (SEATED) + 0 (STANDING)
11) Region: AMAJUBA	
12.1	ROUTE 20 MADADENI SHOPPING CENTRE TO ALL SECTIONS From Madadeni Shoprite Shopping Centre to all Sections within Madadeni Township. Pick and drop to and from and turn to Madadeni Shoprite Shopping Centre.
12.2	ROUTE 10 JOBSTOWN / EMASONDEZA ROUTE From Kwadanisa stop Jobstown, turn right on Road D1335, Via Zuka Trust Farm, turn left Jobstown School and Isikhalisezwe S. Primary School, proceed across Theku River, via Maskraal proceed straight, enter Section Madadeni, turn right at Iscor Hostel, via Iscor Hostel (Ingqayi Hostel) proceed straight turn left at eMatsheni Amhlophe, turn right at corner house KwaMdlalose proceed straight turn left Shoprite Checkers enter Checkers approved Taxi Rank off-load and return with same route to Masondeza. ALTERNATIVE ROUTE From KwaMdlalose corner house proceed straight via Checkers Shopping Center, via Section 3 Clinic, turn right at road intersection proceed straight via KwaSibali turn left at Methodist Church proceed straight via Section 1 Taxi Rank via Ekhuzani, via Embongolweni, via BP Garage, via Ikhwezi Section, via Madadeni Police Station at the robot turn left proceed straight enter Magistrate and Welfare Office parking and load / offload. Return the same route to Madadeni Checkers.
12.3	ROUTE 26 FROM MADADENI TO SECTION 6 IN NEWCASTLE TO NONGOMA From Madadeni Section 6 proceed straight to Cavan Farm robot, turn left road intersection enter P483 road, via Osizweni to Utrecht, turn right at Utrecht Road intersection enter R34 road proceed straight via Nhlazadelo School, turn left at Blood River enter R33 and R34 to Vryheid proceed straight at cross roads before reaching Vryheid on reaching R34 road proceed straight via Bhokuzulu Township enter R69 road Louwsburg, proceed straight via Driefontein, via Coronation, turn right enter R618 road via Ngome Forest, via Benedict Hospital to Nongoma Town proceed straight enter Nongoma Taxi Rank, return same route to Madadeni Section 6 and Newcastle.
12.4	ROUTE 12 FROM MADADENI TO OSIZWENI TOWNSHIP From Magistrate Office, Madadeni Township, turn left enter road between Section 2 and Municipality Offices. Turn right at BP Garage proceed straight via Imbongolweni Church, via Khuzani Shopping Centre via Methodist Church. Sections 1 proceed straight at four way stop on road between riverside houses and Section 3 turn right at KwaMaboya. Via eHashini stop. Via St Hohn Church, turn right at Checkers Shopping Center via Clinic Section 3, turn left at Clinic, and proceed via Madadeni Library, via Beer Wholesale Depot, via Mazibuye Testing Station. Proceed straight, at Zenzele Shopping Center, turn right and turn left via Madadeni Hospital road between Section 6 and Madadeni Hospital, turn left at Amazulu High School, turn right at road intersection (road between Section 6 and section7), via Madoda Shopping Enterprise, turn right at Madadeni Brewery via Moyomuhle Taxi Rank, turn left at the robot enter road to Osizweni and Utrecht via nine mile stop, via Blaaubosch area, turn right at Empangeni, turn left enter Osizweni Township (South), proceed straight via Qhubimfundo S. P. School and via Xolani High School. Turn right at KwaMashu stop. Turn left at Mphazima Restaurant and Hlanganani Shopping Centre, proceed straight, turn right at road intersection via Osizweni Business are, via Post Office (Osizweni) and S.A.P.S. Station, turn left proceed straight to Top Tank, turn left KwaMbhoko (Sand Supply Depot) via Long Homes Housing, turn right at Matshekesheni Section, via Kwa Bob Shopping Centre, and Maskophasini, turn left at Depot. On the third road from Khuzani Shopping Centre, turn right via KwaMakhanya Shopping Center, turn right at Kwa Vilakazi corner house, via 5 Star Centre and Fire Station Osizweni, and turn right at T.V. Liquor Store. Proceed Straight via Kakalaspian Area (rural area) via Millennium Cash Store. Empompini return same route to Madadeni Township.



transport

Department:
Transport
Province of KwaZulu-Natal

GAZETTE

LGKZNG22-2016-
MAY

REGION: ALL

12.5	<p>ROUTE 15 FROM NEWCASTLE TAXI RANK AND FROM MADADENI SECTION 6 TO VRYHEID From Newcastle Taxi Rank in Newcastle proceed straight across Terminus Street, into Voortrekker Street, turn left at Kirkland street, turn right at Allan Street (Main Street) proceed straight via Arbor Park Suburbs, turn left enter N11 Road proceed straight, turn right into P483 proceed straight turn left at Cavern robot to (pick up point) Section 6 return the same road to Cavern robot, turn left at Robot, enter P483 road, via Osizweni to Utrecht, turn right at Utrecht road intersection enter R34 road proceed.</p>
12.6	<p>ROUTE 11 SIBHASHA (KILBARCHAN) From Newcastle Taxi Rank, turn left into Terminus Street, Turn right at Voortrekker Street, turn left at Kirkland Street, and turn right at Allen Street." OR ALTERNATIVE From Newcastle Taxi Rank, turn right at Terminus Street, turn left at Sutherland Street, turn left at Hospital via Provincial Hospital Newcastle Prison turn right into Allen Street, proceed turn right into N11 Ladysmith Road, turn right to Indian Village return same route across N11, left into Kilbarchen Village, turn left at 4th Avenue return same route turn left into Ingagane Road, turn left to Kilbarchen Golf Club return same route turn left, at Buthelezi Street via Old PowerStation. Proceed straight into Ingagane Township turn left into Ingagane Club into 3rd Avenue at Ingagane Township Office return with same route to Madadeni. ALTERNATIVE ROUTE From Newcastle Taxi Rank proceed across Terminus Street, turn left at Voortrekker Street, turn right at Kirkland Street, proceed straight turn left at Sutherland Street via Pick N Pay Shopping center via Technikon SA. Turn left at Hospital Street proceed straight turn right Allen Street via Arbor Park Suburb, turn left enter N11 turn right into P483 Road to Madadeni, Osizweni and Utrecht, turn right Karbochem via Karbochem proceed straight via Roy Point Cemetery, proceed straight enter Vezibuhle Settlement (known as Empongpongweni) return with the same route to Newcastle approved Taxi Rank. ALTERNATIVE TO ROUTE 11 Turn right to Ballangeigh and return and turn left to Vezibuhle</p>
12.7	<p>ROUTE 21 NEWCASTLE TAXI RANK TO NEWCASTLE TOWNLANDS From Taxi Rank into Terminus Street turn left at Voortrekker Street turn left into Kirkland Street, turn left into Allen Street, proceed straight turn right at Drakensburg Drive proceed straight, via Monte Vista, turn left into Aquamarine Drive, turn right into Amethyst Road proceed straight turn right at Drakensburg Drive, turn left into Victoria Road proceed straight via Amajuba Lodge, Checkers Shopping Centre, turn right at robot into Allen Street pick and drop to and from. Return with same route to Newcastle Taxi Rank.</p>
12.8	<p>ROUTE 45 FROM NEWCASTLE TO DUNDEE From Newcastle approved Taxi Rank proceed across Terminus Street, enter Voortrekker Street turn left to Kirkland Street, turn right enter Allen Street, proceed turn left to N11 proceed straight turn left to R621 via NDH enter proceed straight via Hutternsprut turn left to Dundee enter Landman Street turn left enter Dundee approved Taxi Rank return with same route to Newcastle.</p>
12.9	<p>ROUTE 19 NEWCASTLE TO DURBAN From Newcastle approved Taxi rank, proceed across Terminus Street, turn right at Voortrekker Street, turn left into Kirkland Street, turn right enter Allen Street proceed straight, turn right to N11, turn left to Helpmekkar, turn right to Peters Road, turn right to Colenso Road, turn left to R103, turn left to N3, turn left to Alice Street, turn left to Albert Road, turn right to Mngeni Road enter approved Durban Taxi Rank corner of Umngeni Road and Osborn Road. Return with the same route to Newcastle.</p>
12.10	<p>ROUTE 27 FROM NEWCASTLE TO EMPANGENI From Madadeni Section 6 and Newcastle Taxi Rank. From Newcastle Taxi Rank proceed across Terminus Street into Voortrekker Street, turn left at Kirkland Street, turn right at Allen Street proceed straight via Arbor Park Suburb, turn left into N11 road proceed straight turn right to P483 road via Blaaubosch Osizweni to Utrecht, turn right at Utrecht Road intersection enter R34 road proceed straight turn left at Bloodriver enter R33 road and R34 proceed straight via Stilwater BP Garage on road to Vryheid, turn right at cross roads before entering Vryheid proceed on R34 road via Vryheid proceed straight via Melmoth, turn left at Enkwalini Ndundulu Area proceed straight on R34 enter Empangeni Main Road turn right at Boxer Shopping Center enter ?A? Taxi Rank Empangeni, return same route to Madadeni Section 6 Newcastle</p>
12.11	<p>ROUTE 16 NEWCASTLE TO ESTCOURT From Newcastle approved Taxi Rank, turn right at Voortrekker, turn left to Kirkland Street, turn right enter Allen Street, turn right to N11, turn left to Helpmekkar, turn to Peters Road, turn right to Colense Road, turn left to R103, enter Alexandra Road, turn right to Harding street enter approved Estcourt Taxi rank. Return with the same route to Newcastle.</p>



transport

Department:
Transport
Province of KwaZulu-Natal

GAZETTE

LGKZNG22-2016-
MAY

REGION: ALL

12.12	<p>ROUTE 39 FROM NEWCASTLE TO FRANKFORT From Newcastle Taxi Rank exit with Voortrekker Street and turn left to 34 Kirkland Street and turn left to 31 Allen Street and turn left to road R34 turn right to R103 and turn left to R34 enter with back street Frankfort with right and turn right Namahadi Street enter into Approved Taxi Rank in Frankfort and return using the same route</p>
12.13	<p>ROUTE 17 NEWCASTLE TO LADYSMITH From Newcastle approved Taxi Rank proceed across Terminus Street enter Voortrekker Street turn left at Kirkland Street, turn right enter Allen Street, turn right to N11 join Crawshaw Street, turn left enter Ladysmith approved Taxi Rank return with the same route to Newcastle.</p>
12.14	<p>ROUTE 23 FROM NEWCASTLE TAXI RANK TO MONDLO From approved Taxi Rank in Newcastle proceed straight across Terminus Street into Voortrekker Street, turn left at Kirkland Street, turn right at Allen Street proceed straight, Via Arbor Park Suburb. Turn left enter N11 Road, Turn right into P483 Road via Osizweni to Utrecht, turn right at Utrecht Road intersection enter Road R34 Road. Proceed straight at Blood River proceed straight across R33 Road enter P54 Road to Nquthu, turn left at KwaGrace Shopping Centre proceed straight on that Road enter Mondlo. Turn left to Mondlo Taxi Rank. Return same route to Newcastle.</p>
12.15	<p>ROUTE 42 FROM NEWCASTLE TO NORMANDIEN From Newcastle Taxi Rank exit with Terminus Street turn left with Sutherland Street turn right with Scott Street to Lennoxton with Road P39 to Normandien pick and drop returning using same route.</p>
12.16	<p>ROUTE 25:FROM NEWCASTLE TO PAULPIETERSBURGFrom Newcastle Taxi Rank, proceed straight across Terminus Street into Voortrekker Street proceed straight, turn left at Kirkland Street, turn right at Allen Street proceed straight via Arbor Park Suburb, turn left enter N11 Road proceed straight, turn right into P483 via Osizweni to Utrecht, turn right at Utrecht Road intersection enter R34 road proceed straight, turn left at Blood River enter R33 Road and R34 proceed straight to Vryheid, turn left at Stilwater BP Garage proceed straight enter R33 road to Paulpietersburg turn right at Kruger Street proceed straight enter Paulpietersburg Taxi Rank. Return same route to Newcastle.</p>
12.17	<p>ROUTE 25 FROM NEWCASTLE TO PAULPIETERSBURG From Newcastle Taxi Rank, proceed straight across Terminus Street into Voortrekker Street proceed straight, turn left at Kirkland Street, turn right at Allen Street proceed straight via Arbor Park Suburb, turn left enter N11 Road proceed straight, turn right into P483 via Osizweni to Utrecht, turn right at Utrecht Road intersection enter R34 road proceed straight, turn left at Blood River enter R33 Road and R34 proceed straight to Vryheid, turn left at Stilwater BP Garage proceed straight enter R33 road to Paulpietersburg turn right at Kruger Street proceed straight enter Paulpietersburg Taxi Rank. Return same route to Newcastle.</p>
12.18	<p>ROUTE 18 NEWCASTLE TO PITERMARITZBURG From Newcastle approved Taxi rank proceed across Terminus Street, enter Voortrekker Street, turn left to Kirkland Street, turn right enter Allen Street, turn left to N11, turn left to Helpmekkar Road, turn right to Peters Road through Industrial, turn right to Colenso Road, turn right to N3, turn left to Church Street, turn left to East Street enter Pietermaritzburg approved Taxi Rank. Return with the same route to Newcastle.</p>
12.19	<p>ROUTE 28 FROM NEWCASTLE TO PONGOLA From Newcastle Taxi Rank proceed straight across Terminus Street turn left at Kirkland Street turn right at Allen Street (Main Street) proceed straight via Arbor Park Suburb turn left enter N11 road, proceed straight turn right into R483 via Osizweni to Utrecht turn right at Utrecht road Intersection enter R34 road proceed straight turn left at Bloodriver Road intersection enter R33 and R34 proceed straight via Stilwater BP Garage turn right at cross road before reaching Vryheid proceed on R34 via Bhekzulu Township enter R69 road via Louwsburg turn left at Road intersection enter r66 road via Magudu, turn left enter N2 Road proceed straight enter Pongola Taxi Rank return same route to Newcastle.</p>
12.20	<p>ROUTE 43 FROM NEWCASTLE TO UTRECHT From Newcastle Taxi Rank with Voortrekker Street turn left to 34 Kirkland Street and turn left to 31 Allen Street and turn left to join N11 road turn right to Utrecht Road and turn left to Utrecht into Approved Taxi Rank and return back using the same route.</p>



transport

Department:
Transport
Province of KwaZulu-Natal

GAZETTE

LGKZNG22-2016-
MAY

REGION: ALL

12.21	<p>ROUTE 24 FROM NEWCASTLE TAXI RANK TO NQUTHU</p> <p>From approved Taxi Rank in Newcastle proceed straight across Terminus Street into Voortrekker Street, turn left at Kirkland Street, turn right at Allen street proceed straight, via Arbor Park Suburb, turn left enter N11 Road then turn right into P483 Road via Osizweni Road to Utrecht, turn right at Utrecht Road intersection enter R34 Road. Proceed straight at Blood river crossroad proceed across R33 Road enter P54 Road to Nquthu approved Taxi Rank destination, Return same route to Newcastle.</p>
12.22	<p>ROUTE 13 IMPONDO/BAHLOKAZI From Newcastle approved Taxi Rank, turn right at Terminus street, turn left at Gurtherland Street, turn right at Scotts Street, via Pick n Pay Shopping Centre, proceed straight via Capricornia Hotel, enter Boundary Street at Lenoxton Township, proceed via Caltex Garage (Petrol), via Richview Civic Hall, via Babs Scrap yard, via Ncandu Combined School, turn left at Chemsford Road, via Farmers Association Auction Sale, turn right to Road D502 to Ekuseni Youth Development Centre, enter Chemsford Road, proceed straight. At Chemsford Dam, turn right into Road R621 to Bahlokazi High School. Return with the same Road R621 from Haigh School via Chemsford Water Works. Return with the same route from Gijima School R621, turn right at Chemsford Dam. Return with the same route to Newcastle approved Taxi Rank.</p>



transport

Department:
Transport
Province of KwaZulu-Natal

GAZETTE

LGKZNG22-2016-
MAY

REGION: ALL

1) Application Number: APP0048231	2) Gazette Number: LGKZNG22-2016-MAY
3) Applicant: RV SANGWENI ID NO. 5711025766087 Association: MADADENI TAXI OWNERS ASSOCIATION	4) Applicant Address: PO BOX 4652 MADADENI KWAZULU-NATAL 2951
5) Existing Licence Holder: NOT APPLICABLE ID NO. NOT APPLICABLE	6) Existing Licence Holder Address: NOT APPLICABLE
7) Type of application: NEW OPERATING LICENCE	8) Operating Licence Number: NOT AVAILABLE
9) Vehicle Type: MINIBUS	10) 1 x 9 (SEATED) + 0 (STANDING)
11) Region: AMAJUBA	
12.1	ROUTE 20 MADADENI SHOPPING CENTRE TO ALL SECTIONS From Madadeni Shoprite Shopping Centre to all Sections within Madadeni Township. Pick and drop to and from and turn to Madadeni Shoprite Shopping Centre.
12.2	ROUTE 10 JOBSTOWN / EMASONDEZA ROUTE From Kwadanisa stop Jobstown, turn right on Road D1335, Via Zuka Trust Farm, turn left Jobstown School and Isikhalisezwe S. Primary School, proceed across Theku River, via Maskraal proceed straight, enter Section Madadeni, turn right at Iscor Hostel, via Iscor Hostel (Ingqayi Hostel) proceed straight turn left at eMatsheni Amhlophe, turn right at corner house KwaMdlalose proceed straight turn left Shoprite Checkers enter Checkers approved Taxi Rank off-load and return with same route to Masondeza. ALTERNATIVE ROUTE From KwaMdlalose corner house proceed straight via Checkers Shopping Center, via Section 3 Clinic, turn right at road intersection proceed straight via KwaSibali turn left at Methodist Church proceed straight via Section 1 Taxi Rank via Ekhuzani, via Embongolweni, via BP Garage, via Ikhwezi Section, via Madadeni Police Station at the robot turn left proceed straight enter Magistrate and Welfare Office parking and load / offload. Return the same route to Madadeni Checkers.
12.3	ROUTE 26 FROM MADADENI TO SECTION 6 IN NEWCASTLE TO NONGOMA From Madadeni Section 6 proceed straight to Cavan Farm robot, turn left road intersection enter P483 road, via Osizweni to Utrecht, turn right at Utrecht Road intersection enter R34 road proceed straight via Nhlazadelo School, turn left at Blood River enter R33 and R34 to Vryheid proceed straight at cross roads before reaching Vryheid on reaching R34 road proceed straight via Bhokuzulu Township enter R69 road Louwsburg, proceed straight via Driefontein, via Coronation, turn right enter R618 road via Ngome Forest, via Benedict Hospital to Nongoma Town proceed straight enter Nongoma Taxi Rank, return same route to Madadeni Section 6 and Newcastle.
12.4	ROUTE 12 FROM MADADENI TO OSIZWENI TOWNSHIP From Magistrate Office, Madadeni Township, turn left enter road between Section 2 and Municipality Offices. Turn right at BP Garage proceed straight via Imbongolweni Church, via Khuzani Shopping Centre via Methodist Church. Sections 1 proceed straight at four way stop on road between riverside houses and Section 3 turn right at KwaMaboya. Via eHashini stop. Via St Hohn Church, turn right at Checkers Shopping Center via Clinic Section 3, turn left at Clinic, and proceed via Madadeni Library, via Beer Wholesale Depot, via Mazibuye Testing Station. Proceed straight, at Zenzele Shopping Center, turn right and turn left via Madadeni Hospital road between Section 6 and Madadeni Hospital, turn left at Amazulu High School, turn right at road intersection (road between Section 6 and section7), via Madoda Shopping Enterprise, turn right at Madadeni Brewery via Moyomuhle Taxi Rank, turn left at the robot enter road to Osizweni and Utrecht via nine mile stop, via Blaaubosch area, turn right at Empangeni, turn left enter Osizweni Township (South), proceed straight via Qhubimfundo S. P. School and via Xolani High School. Turn right at KwaMashu stop. Turn left at Mphazima Restaurant and Hlanganani Shopping Centre, proceed straight, turn right at road intersection via Osizweni Business are, via Post Office (Osizweni) and S.A.P.S. Station, turn left proceed straight to Top Tank, turn left KwaMbhoko (Sand Supply Depot) via Long Homes Housing, turn right at Matshekesheni Section, via Kwa Bob Shopping Centre, and Maskophasini, turn left at Depot. On the third road from Khuzani Shopping Centre, turn right via KwaMakhanya Shopping Center, turn right at Kwa Vilakazi corner house, via 5 Star Centre and Fire Station Osizweni, and turn right at T.V. Liquor Store. Proceed Straight via Kakalasan Area (rural area) via Millennium Cash Store. Empompini return same route to Madadeni Township.



transport

Department:
Transport
Province of KwaZulu-Natal

GAZETTE

LGKZNG22-2016-
MAY

REGION: ALL

12.5	<p>ROUTE 15 FROM NEWCASTLE TAXI RANK AND FROM MADADENI SECTION 6 TO VRYHEID From Newcastle Taxi Rank in Newcastle proceed straight across Terminus Street, into Voortrekker Street, turn left at Kirkland street, turn right at Allan Street (Main Street) proceed straight via Arbor Park Suburbs, turn left enter N11 Road proceed straight, turn right into P483 proceed straight turn left at Cavern robot to (pick up point) Section 6 return the same road to Cavern robot, turn left at Robot, enter P483 road, via Osizweni to Utrecht, turn right at Utrecht road intersection enter R34 road proceed.</p>
12.6	<p>ROUTE 11 SIBHASHA (KILBARCHAN) From Newcastle Taxi Rank, turn left into Terminus Street, Turn right at Voortrekker Street, turn left at Kirkland Street, and turn right at Allen Street." OR ALTERNATIVE From Newcastle Taxi Rank, turn right at Terminus Street, turn left at Sutherland Street, turn left at Hospital via Provincial Hospital Newcastle Prison turn right into Allen Street, proceed turn right into N11 Ladysmith Road, turn right to Indian Village return same route across N11, left into Kilbarchen Village, turn left at 4th Avenue return same route turn left into Ingagane Road, turn left to Kilbarchen Golf Club return same route turn left, at Buthelezi Street via Old PowerStation. Proceed straight into Ingagane Township turn left into Ingagane Club into 3rd Avenue at Ingagane Township Office return with same route to Madadeni. ALTERNATIVE ROUTE From Newcastle Taxi Rank proceed across Terminus Street, turn left at Voortrekker Street, turn right at Kirkland Street, proceed straight turn left at Sutherland Street via Pick N Pay Shopping center via Technikon SA. Turn left at Hospital Street proceed straight turn right Allen Street via Arbor Park Suburb, turn left enter N11 turn right into P483 Road to Madadeni, Osizweni and Utrecht, turn right Karbochem via Karbochem proceed straight via Roy Point Cemetery, proceed straight enter Vezibuhle Settlement (known as Empongpongweni) return with the same route to Newcastle approved Taxi Rank. ALTERNATIVE TO ROUTE 11 Turn right to Ballangeigh and return and turn left to Vezibuhle</p>
12.7	<p>ROUTE 21 NEWCASTLE TAXI RANK TO NEWCASTLE TOWNLANDS From Taxi Rank into Terminus Street turn left at Voortrekker Street turn left into Kirkland Street, turn left into Allen Street, proceed straight turn right at Drakensburg Drive proceed straight, via Monte Vista, turn left into Aquamarine Drive, turn right into Amethyst Road proceed straight turn right at Drakensburg Drive, turn left into Victoria Road proceed straight via Amajuba Lodge, Checkers Shopping Centre, turn right at robot into Allen Street pick and drop to and from. Return with same route to Newcastle Taxi Rank.</p>
12.8	<p>ROUTE 45 FROM NEWCASTLE TO DUNDEE From Newcastle approved Taxi Rank proceed across Terminus Street, enter Voortrekker Street turn left to Kirkland Street, turn right enter Allen Street, proceed turn left to N11 proceed straight turn left to R621 via NDH enter proceed straight via Hutternsprut turn left to Dundee enter Landman Street turn left enter Dundee approved Taxi Rank return with same route to Newcastle.</p>
12.9	<p>ROUTE 19 NEWCASTLE TO DURBAN From Newcastle approved Taxi rank, proceed across Terminus Street, turn right at Voortrekker Street, turn left into Kirkland Street, turn right enter Allen Street proceed straight, turn right to N11, turn left to Helpmekkar, turn right to Peters Road, turn right to Colenso Road, turn left to R103, turn left to N3, turn left to Alice Street, turn left to Albert Road, turn right to Mngeni Road enter approved Durban Taxi Rank corner of Umngeni Road and Osborn Road. Return with the same route to Newcastle.</p>
12.10	<p>ROUTE 16 NEWCASTLE TO ESTCOURT From Newcastle approved Taxi Rank, turn right at Voortrekker, turn left to Kirkland Street, turn right enter Allen Street, turn right to N11, turn left to Helpmekkar, turn to Peters Road, turn right to Colense Road, turn left to R103, enter Alexandra Road, turn right to Harding street enter approved Estcourt Taxi rank. Return with the same route to Newcastle.</p>
12.11	<p>ROUTE 27 FROM NEWCASTLE TO EMPANGENI From Madadeni Section 6 and Newcastle Taxi Rank. From Newcastle Taxi Rank proceed across Terminus Street into Voortrekker Street, turn left at Kirkland Street, turn right at Allen Street proceed straight via Arbor Park Suburb, turn left into N11 road proceed straight turn right to P483 road via Blaaubosch Osizweni to Utrecht, turn right at Utrecht Road intersection enter R34 road proceed straight turn left at Bloodriver enter R33 road and R34 proceed straight via Stilwater BP Garage on road to Vryheid, turn right at cross roads before entering Vryheid proceed on R34 road via Vryheid proceed straight via Melmoth, turn left at Enkwalini Ndundulu Area proceed straight on R34 enter Empangeni Main Road turn right at Boxer Shopping Center enter ?A? Taxi Rank Empangeni, return same route to Madadeni Section 6 Newcastle</p>
12.12	<p>ROUTE 17 NEWCASTLE TO LADYSMITH From Newcastle approved Taxi Rank proceed across Terminus Street enter Voortrekker Street turn left at Kirkland Street, turn right enter Allen Street, turn right to N11 join Crawshaw Street, turn left enter Ladysmith approved Taxi Rank return with the same route to Newcastle.</p>



transport

Department:
Transport
Province of KwaZulu-Natal

GAZETTE

LGKZNG22-2016-
MAY

REGION: ALL

12.13	<p>ROUTE 39 FROM NEWCASTLE TO FRANKFORT</p> <p>From Newcastle Taxi Rank exit with Voortrekker Street and turn left to 34 Kirkland Street and turn left to 31 Allen Street and turn left to road R34 turn right to R103 and turn left to R34 enter with back street Frankfort with right and turn right Namahadi Street enter into Approved Taxi Rank in Frankfort and return using the same route</p>
12.14	<p>ROUTE 28 FROM NEWCASTLE TO PONGOLA</p> <p>From Newcastle Taxi Rank proceed straight across Terminus Street turn left at Kirkland Street turn right at Allen Street (Main Street) proceed straight via Arbor Park Suburb turn left enter N11 road, proceed straight turn right into R483 via Osizweni to Utrecht turn right at Utrecht road Intersection enter R34 road proceed straight turn left at Bloodriver Road intersection enter R33 and R34 proceed straight via Stilwater BP Garage turn right at cross road before reaching Vryheid proceed on R34 via Bhekzulu Township enter R69 road via Louwsburg turn left at Road intersection enter r66 road via Magudu, turn left enter N2 Road proceed straight enter Pongola Taxi Rank return same route to Newcastle.</p>
12.15	<p>ROUTE 23 FROM NEWCASTLE TAXI RANK TO MONDLO From approved Taxi Rank in Newcastle proceed straight across Terminus Street into Voortrekker Street, turn left at Kirkland Street, turn right at Allen Street proceed straight, Via Arbor Park Suburb. Turn left enter N11 Road, Turn right into P483 Road via Osizweni to Utrecht, turn right at Utrecht Road intersection enter Road R34 Road. Proceed straight at Blood River proceed straight across R33 Road enter P54 Road to Nquthu, turn left at KwaGrace Shopping Centre proceed straight on that Road enter Mondlo. Turn left to Mondlo Taxi Rank. Return same route to Newcastle.</p>
12.16	<p>ROUTE 42 FROM NEWCASTLE TO NORMANDIEN From Newcastle Taxi Rank exit with Terminus Street turn left with Sutherland Street turn right with Scott Street to Lennoxton with Road P39 to Normandien pick and drop returning using same route.</p>
12.17	<p>ROUTE 25 FROM NEWCASTLE TO PAULPIETERSBURG From Newcastle Taxi Rank, proceed straight across Terminus Street into Voortrekker Street proceed straight, turn left at Kirkland Street, turn right at Allen Street proceed straight via Arbor Park Suburb, turn left enter N11 Road proceed straight, turn right into P483 via Osizweni to Utrecht, turn right at Utrecht Road intersection enter R34 road proceed straight, turn left at Blood River enter R33 Road and R34 proceed straight to Vryheid, turn left at Stilwater BP Garage proceed straight enter R33 road to Paulpietersburg turn right at Kruger Street proceed straight enter Paulpietersburg Taxi Rank. Return same route to Newcastle.</p>
12.18	<p>ROUTE 25: FROM NEWCASTLE TO PAULPIETERSBURG From Newcastle Taxi Rank, proceed straight across Terminus Street into Voortrekker Street proceed straight, turn left at Kirkland Street, turn right at Allen Street proceed straight via Arbor Park Suburb, turn left enter N11 Road proceed straight, turn right into P483 via Osizweni to Utrecht, turn right at Utrecht Road intersection enter R34 road proceed straight, turn left at Blood River enter R33 Road and R34 proceed straight to Vryheid, turn left at Stilwater BP Garage proceed straight enter R33 road to Paulpietersburg turn right at Kruger Street proceed straight enter Paulpietersburg Taxi Rank. Return same route to Newcastle.</p>
12.19	<p>ROUTE 18 NEWCASTLE TO PITERMARITZBURG From Newcastle approved Taxi rank proceed across Terminus Street, enter Voortrekker Street, turn left to Kirkland Street, turn right enter Allen Street, turn left to N11, turn left to Helpmekkar Road, turn right to Peters Road through Industrial, turn right to Colenso Road, turn right to N3, turn left to Church Street, turn left to East Street enter Pietermaritzburg approved Taxi Rank. Return with the same route to Newcastle.</p>
12.20	<p>ROUTE 24 FROM NEWCASTLE TAXI RANK TO NQUTHU</p> <p>From approved Taxi Rank in Newcastle proceed straight across Terminus Street into Voortrekker Street, turn left at Kirkland Street, turn right at Allen street proceed straight, via Arbor Park Suburb, turn left enter N11 Road then turn right into P483 Road via Osizweni Road to Utrecht, turn right at Utrecht Road intersection enter R34 Road. Proceed straight at Blood river crossroad proceed across R33 Road enter P54 Road to Nquthu approved Taxi Rank destination, Return same route to Newcastle.</p>
12.21	<p>ROUTE 43 FROM NEWCASTLE TO UTRECHT</p> <p>From Newcastle Taxi Rank with Voortrekker Street turn left to 34 Kirkland Street and turn left to 31 Allen Street and turn left to join N11 road turn right to Utrecht Road and turn left to Utrecht into Approved Taxi Rank and return back using the same route.</p>

**transport**

Department:
Transport
Province of KwaZulu-Natal

GAZETTE

LGKZNG22-2016-
MAY

REGION: ALL

12.22 ROUTE 13

IMPONDO/BAHLOKAZI From Newcastle approved Taxi Rank, turn right at Terminus street, turn left at Gurtherland Street, turn right at Scotts Street, via Pick n Pay Shopping Centre, proceed straight via Capricorn Hotel, enter Boundary Street at Lenoxton Township, proceed via Caltex Garage (Petrol), via Richview Civic Hall, via Babs Scrap yard, via Ncandu Combined School, turn left at Chemsford Road, via Farmers Association Auction Sale, turn right to Road D502 to Ekuseni Youth Development Centre, enter Chemsford Road, proceed straight. At Chemsford Dam, turn right into Road R621 to Bahlokazi High School. Return with the same Road R621 from Haigh School via Chemsford Water Works. Return with the same route from Gijima School R621, turn right at Chemsford Dam. Return with the same route to Newcastle approved Taxi Rank.

CONTINUES ON PAGE 258 - PART 3



KwAZULU-NATAL PROVINCE
KwAZULU-NATAL PROVINSIE
ISIFUNDAZWE sAKwAZULU-NATALI

Provincial Gazette • Provinsiale Koerant • Igazethi Yesifundazwe

(Registered at the post office as a newspaper) • (As 'n nuusblad by die poskantoor geregistreer)
(Irejistiwee njengephephandaba eposihhovisi)

PIETERMARITZBURG

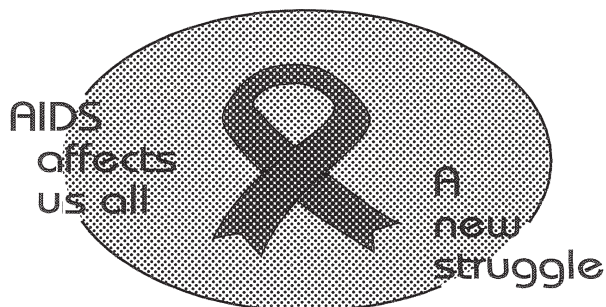
Vol. 10

9 JUNE 2016
9 JUNIE 2016
9 KUNHLANGULANA 2016

No. 1682

PART 3 OF 3

We all have the power to prevent AIDS



Prevention is the cure

**AIDS
HELPLINE**

0800 012 322

DEPARTMENT OF HEALTH

N.B. The Government Printing Works will not be held responsible for the quality of "Hard Copies" or "Electronic Files" submitted for publication purposes

ISSN 1994-4558



01682



9 771994 455008



transport

Department:
Transport
Province of KwaZulu-Natal

GAZETTE

LGKZNG22-2016-
MAY

REGION: ALL

1) Application Number: APP0048233	2) Gazette Number: LGKZNG22-2016-MAY
3) Applicant: NDABA PE ID NO. 5904245731086 Association: MADADENI TAXI OWNERS ASSOCIATION	4) Applicant Address: PO BOX 60513 INGQAYIZIVELE NEWCASTLE KWAZULU-NATAL 2940
5) Existing Licence Holder: NOT APPLICABLE ID NO. NOT APPLICABLE	6) Existing Licence Holder Address: NOT APPLICABLE
7) Type of application: NEW OPERATING LICENCE	8) Operating Licence Number: NOT AVAILABLE
9) Vehicle Type: MINIBUS	10) 1 x 15 (SEATED) + 0 (STANDING)
11) Region: AMAJUBA	
12.1	<p>ROUTE 10 JOBSTOWN / EMASONDEZA ROUTE From Kwadanisa stop Jobstown, turn right on Road D1335, Via Zuka Trust Farm, turn left Jobstown School and Isikhalisezwe S. Primary School, proceed across Theku River, via Maskraal proceed straight, enter Section Madadeni, turn right at Iscor Hostel, via Iscor Hostel (Ingqayi Hostel) proceed straight turn left at eMatsheni Amhlophe, turn right at corner house KwaMdlalose proceed straight turn left Shoprite Checkers enter Checkers approved Taxi Rank off-load and return with same route to Masondeza. ALTERNATIVE ROUTE From KwaMdlalose corner house proceed straight via Checkers Shopping Center, via Section 3 Clinic, turn right at road intersection proceed straight via KwaSibali turn left at Methodist Church proceed straight via Section 1 Taxi Rank via Ekhezani, via Embongolweni, via BP Garage, via Ikhwezi Section, via Madadeni Police Station at the robot turn left proceed straight enter Magistrate and Welfare Office parking and load / offload. Return the same route to Madadeni Checkers.</p>
12.2	<p>ROUTE 11 SIBHASHA (KILBARCHAN) From Newcastle Taxi Rank, turn left into Terminus Street, Turn right at Voortrekker Street, turn left at Kirkland Street, and turn right at Allen Street." OR ALTERNATIVE From Newcastle Taxi Rank, turn right at Terminus Street, turn left at Sutherland Street, turn left at Hospital via Provincial Hospital Newcastle Prison turn right into Allen Street, proceed turn right into N11 Ladysmith Road, turn right to Indian Village return same route across N11, left into Kilbarchen Village, turn left at 4th Avenue return same route turn left into Ingagane Road, turn left to Kilbarchen Golf Club return same route turn left, at Buthelezi Street via Old PowerStation. Proceed straight into Ingagane Township turn left into Ingagane Club into 3rd Avenue at Ingagane Township Office return with same route to Madadeni. ALTERNATIVE ROUTE From Newcastle Taxi Rank proceed across Terminus Street, turn left at Voortrekker Street, turn right at Kirkland Street, proceed straight turn left at Sutherland Street via Pick N Pay Shopping center via Technikon SA. Turn left at Hospital Street proceed straight turn right Allen Street via Arbor Park Suburb, turn left enter N11 turn right into P483 Road to Madadeni, Osizweni and Utrecht, turn right Karbochem via Karbochem proceed straight via Roy Point Cemetery, proceed straight enter Vezibuhle Settlement (known as Empongpongweni) return with the same route to Newcastle approved Taxi Rank. ALTERNATIVE TO ROUTE 11 Turn right to Ballangeigch and return and turn left to Vezibuhle</p>



transport

Department:
Transport
Province of KwaZulu-Natal

GAZETTE

LGKZNG22-2016-
MAY

REGION: ALL

12.3	<p>ROUTE 12 FROM MADADENI TO OSIZWENI TOWNSHIP From Magistrate Office, Madadeni Township, turn left enter road between Section 2 and Municipality Offices. Turn right at BP Garage proceed straight via Imbongolweni Church, via Khuzani Shopping Centre via Methodist Church. Sections 1 proceed straight at four way stop on road between riverside houses and Section 3 turn right at KwaMaboya. Via eHashini stop. Via St Hohn Church, turn right at Checkers Shopping Center via Clinic Section 3, turn left at Clinic, and proceed via Madadeni Library, via Beer Wholesale Depot, via Mazibuye Testing Station. Proceed straight, at Zenzele Shopping Center, turn right and turn left via Madadeni Hospital road between Section 6 and Madadeni Hospital, turn left at Amazulu High School, turn right at road intersection (road between Section 6 and section7), via Madoda Shopping Enterprise, turn right at Madadeni Brewery via Moyomuhle Taxi Rank, turn left at the robot enter road to Osizweni and Utrecht via nine mile stop, via Blaaubosch area, turn right at Empangeni, turn left enter Osizweni Township (South), proceed straight via Qhubimfundo S. P. School and via Xolani High School. Turn right at KwaMashu stop. Turn left at Mphazima Restaurant and Hlanganani Shopping Centre, proceed straight, turn right at road intersection via Osizweni Business are, via Post Office (Osizweni) and S.A.P.S. Station, turn left proceed straight to Top Tank, turn left KwaMbhoko (Sand Supply Depot) via Long Homes Housing, turn right at Matshekesheni Section, via Kwa Bob Shopping Centre, and Maskophasini, turn left at Depot. On the third road from Khuzani Shopping Centre, turn right via KwaMakhanya Shopping Center, turn right at Kwa Vilakazi corner house, via 5 Star Centre and Fire Station Osizweni, and turn right at T.V. Liquor Store. Proceed Straight via Kakalaspan Area (rural area) via Millennium Cash Store. Empompini return same route to Madadeni Township.</p>
12.4	<p>ROUTE 13 IMPONDO/BAHLOKAZI From Newcastle approved Taxi Rank, turn right at Terminus street, turn left at Gurthlerland Street, turn right at Scotts Street, via Pick n Pay Shopping Centre, proceed straight via Capricornia Hotel, enter Boundary Street at Lenoxton Township, proceed via Caltex Garage (Petrol), via Richview Civic Hall, via Babs Scrap yard, via Ncandu Combined School, turn left at Chemsford Road, via Farmers Association Auction Sale, turn right to Road D502 to Ekuseni Youth Development Centre, enter Chemsford Road, proceed straight. At Chemsford Dam, turn right into Road R621 to Bahlokazi High School. Return with the same Road R621 from Haigh School via Chemsford Water Works. Return with the same route from Gijima School R621, turn right at Chemsford Dam. Return with the same route to Newcastle approved Taxi Rank.</p>
12.5	<p>ROUTE 15 FROM NEWCASTLE TAXI RANK AND FROM MADADENI SECTION 6 TO VRYHEID From Newcastle Taxi Rank in Newcastle proceed straight across Terminus Street, into Voortrekker Street, turn left at Kirkland street, turn right at Allan Street (Main Street) proceed straight via Arbor Park Suburbs, turn left enter N11 Road proceed straight, turn right into P483 proceed straight turn left at Cavern robot to (pick up point) Section 6 return the same road to Cavern robot, turn left at Robot, enter P483 road, via Osizweni to Utrecht, turn right at Utrecht road intersection enter R34 road proceed.</p>
12.6	<p>ROUTE 16 NEWCASTLE TO ESTCOURT From Newcastle approved Taxi Rank, turn right at Voortrekker, turn left to Kirkland Street, turn right enter Allen Street, turn right to N11, turn left to Helpmekkar, turn to Peters Road, turn right to Colense Road, turn left to R103, enter Alexandra Road, turn right to Harding street enter approved Estcourt Taxi rank. Return with the same route to Newcastle.</p>
12.7	<p>ROUTE 17 NEWCASTLE TO LADYSMITH From Newcastle approved Taxi Rank proceed across Terminus Street enter Voortrekker Street turn left at Kirkland Street, turn right enter Allen Street, turn right to N11 join Crawshaw Street, turn left enter Ladysmith approved Taxi Rank return with the same route to Newcastle.</p>
12.8	<p>ROUTE 18 NEWCASTLE TO PITERMARITZBURG From Newcastle approved Taxi rank proceed across Terminus Street, enter Voortrekker Street, turn left to Kirkland Street, turn right enter Allen Street, turn left to N11, turn left to Helpmekkar Road, turn right to Peters Road through Industrial, turn right to Colenso Road, turn right to N3, turn left to Church Street, turn left to East Street enter Pietermaritzburg approved Taxi Rank. Return with the same route to Newcastle.</p>
12.9	<p>ROUTE 19 NEWCASTLE TO DURBAN From Newcastle approved Taxi rank, proceed across Terminus Street, turn right at Voortrekker Street, turn left into Kirkland Street, turn right enter Allen Street proceed straight, turn right to N11, turn left to Helpmekkar, turn right to Peters Road, turn right to Colenso Road, turn left to R103, turn left to N3, turn left to Alice Street, turn left to Albert Road, turn right to Mngeni Road enter approved Durban Taxi Rank corner of Umngeni Road and Osborn Road. Return with the same route to Newcastle.</p>



transport

Department:
Transport
Province of KwaZulu-Natal

GAZETTE

LGKZNG22-2016-
MAY

REGION: ALL

12.10	ROUTE 20 MADADENI SHOPPING CENTRE TO ALL SECTIONS From Madadeni Shoprite Shopping Centre to all Sections within Madadeni Township. Pick and drop to and from and turn to Madadeni Shoprite Shopping Centre.
12.11	ROUTE 21 NEWCASTLE TAXI RANK TO NEWCASTLE TOWNLANDS From Taxi Rank into Terminus Street turn left at Voortrekker Street turn left into Kirkland Street, turn left into Allen Street, proceed straight turn right at Drakensburg Drive proceed straight, via Monte Vista, turn left into Aquamarine Drive, turn right into Amethyst Road proceed straight turn right at Drakensburg Drive, turn left into Victoria Road proceed straight via Amajuba Lodge, Checkers Shopping Centre, turn right at robot into Allen Street pick and drop to and from. Return with same route to Newcastle Taxi Rank.
12.12	ROUTE 24 FROM NEWCASTLE TAXI RANK TO NQUTHU From approved Taxi Rank in Newcastle proceed straight across Terminus Street into Voortrekker Street, turn left at Kirkland Street, turn right at Allen Street proceed straight, via Arbor Park Suburb, turn left enter N11 Road then turn right into P483 Road via Osizweni Road to Utrecht, turn right at Utrecht Road intersection enter R34 Road. Proceed straight at Blood river crossroad proceed across R33 Road enter P54 Road to Nquthu approved Taxi Rank destination, Return same route to Newcastle.
12.13	ROUTE 25 FROM NEWCASTLE TO PAULPIETERSBURG From Newcastle Taxi Rank, proceed straight across Terminus Street into Voortrekker Street proceed straight, turn left at Kirkland Street, turn right at Allen Street proceed straight via Arbor Park Suburb, turn left enter N11 Road proceed straight, turn right into P483 via Osizweni to Utrecht, turn right at Utrecht Road intersection enter R34 road proceed straight, turn left at Blood River enter R33 Road and R34 proceed straight to Vryheid, turn left at Stilwater BP Garage proceed straight enter R33 road to Paulpietersburg turn right at Kruger Street proceed straight enter Paulpietersburg Taxi Rank. Return same route to Newcastle.
12.14	ROUTE 26 FROM MADADENI TO SECTION 6 IN NEWCASTLE TO NONGOMA From Madadeni Section 6 proceed straight to Cavan Farm robot, turn left road intersection enter P483 road, via Osizweni to Utrecht, turn right at Utrecht Road intersection enter R34 road proceed straight via Nhlazadelo School, turn left at Blood River enter R33 and R34 to Vryheid proceed straight at cross roads before reaching Vryheid on reaching R34 road proceed straight via Bhekuzulu Township enter R69 road Louwsburg, proceed straight via Driefontein, via Coronation, turn right enter R618 road via Ngome Forest, via Benedict Hospital to Nongoma Town proceed straight enter Nongoma Taxi Rank, return same route to Madadeni Section 6 and Newcastle.
12.15	ROUTE 27 FROM NEWCASTLE TO EMPANGENI From Madadeni Section 6 and Newcastle Taxi Rank. From Newcastle Taxi Rank proceed across Terminus Street into Voortrekker Street, turn left at Kirkland Street, turn right at Allen Street proceed straight via Arbor Park Suburb, turn left into N11 road proceed straight turn right to P483 road via Blaaubosch Osizweni to Utrecht, turn right at Utrecht Road intersection enter R34 road proceed straight turn left at Bloodriver enter R33 road and R34 proceed straight via Stilwater BP Garage on road to Vryheid, turn right at cross roads before entering Vryheid proceed on R34 road via Vryheid proceed straight via Melmoth, turn left at Enkwalini Ndundulu Area proceed straight on R34 enter Empangeni Main Road turn right at Boxer Shopping Center enter ?A? Taxi Rank Empangeni, return same route to Madadeni Section 6 Newcastle
12.16	ROUTE 28 FROM NEWCASTLE TO PONGOLA From Newcastle Taxi Rank proceed straight across Terminus Street turn left at Kirkland Street turn right at Allen Street (Main Street) proceed straight via Arbor Park Suburb turn left enter N11 road, proceed straight turn right into R483 via Osizweni to Utrecht turn right at Utrecht road Intersection enter R34 road proceed straight turn left at Bloodriver Road intersection enter R33 and R34 proceed straight via Stilwater BP Garage turn right at cross road before reaching Vryheid proceed on R34 via Bhekuzulu Township enter R69 road via Louwsburg turn left at Road intersection enter R66 road via Magudu, turn left enter N2 Road proceed straight enter Pongola Taxi Rank return same route to Newcastle.
12.17	ROUTE 42 FROM NEWCASTLE TO NORMANDIEN From Newcastle Taxi Rank exit with Terminus Street turn left with Sutherland Street turn right with Scott Street to Lennoxton with Road P39 to Normandien pick and drop returning using same route.
12.18	ROUTE 43 FROM NEWCASTLE TO UTRECHT From Newcastle Taxi Rank with Voortrekker Street turn left to 34 Kirkland Street and turn left to 31 Allen Street and turn left to join N11 road turn right to Utrecht Road and turn left to Utrecht into Approved Taxi Rank and return back using the same route.



transport

Department:
Transport
Province of KwaZulu-Natal

GAZETTE

LGKZNG22-2016-
MAY

REGION: ALL

12.19	ROUTE 45 FROM NEWCASTLE TO DUNDEE From Newcastle approved Taxi Rank proceed across Terminus Street, enter Voortrekker Street turn left to Kirkland Street, turn right enter Allen Street, proceed turn left to N11 proceed straight turn left to R621 via NDH enter proceed straight via Hutternsprut turn left to Dundee enter Landman Street turn left enter Dundee approved Taxi Rank return with same route to Newcastle.
12.20	ROUTE 25: FROM NEWCASTLE TO PAULPIETERSBURG From Newcastle Taxi Rank, proceed straight across Terminus Street into Voortrekker Street proceed straight, turn left at Kirkland Street, turn right at Allen Street proceed straight via Arbor Park Suburb, turn left enter N11 Road proceed straight, turn right into P483 via Osizweni to Utrecht, turn right at Utrecht Road intersection enter R34 road proceed straight, turn left at Blood River enter R33 Road and R34 proceed straight to Vryheid, turn left at Stilwater BP Garage proceed straight enter R33 road to Paulpietersburg turn right at Kruger Street proceed straight enter Paulpietersburg Taxi Rank. Return same route to Newcastle.
12.21	ROUTE 23 FROM NEWCASTLE TAXI RANK TO MONDLO From approved Taxi Rank in Newcastle proceed straight across Terminus Street into Voortrekker Street, turn left at Kirkland Street, turn right at Allen Street proceed straight, Via Arbor Park Suburb. Turn left enter N11 Road, Turn right into P483 Road via Osizweni to Utrecht, turn right at Utrecht Road intersection enter Road R34 Road. Proceed straight at Blood River proceed straight across R33 Road enter P54 Road to Nquthu, turn left at KwaGrace Shopping Centre proceed straight on that Road enter Mondlo. Turn left to Mondlo Taxi Rank. Return same route to Newcastle.



transport

Department:
Transport
Province of KwaZulu-Natal

GAZETTE

LGKZNG22-2016-
MAY

REGION: ALL

1) Application Number: APP0048236	2) Gazette Number: LGKZNG22-2016-MAY
3) Applicant: B NDWANDWE ID NO. 3607145144084 Association: DURBAN LONG DISTANCE TAXI ASSOCIATION	4) Applicant Address: 32 UMNGENI ROAD UMNGENI CENTRE DURBAN 4001
5) Existing Licence Holder: NOT APPLICABLE ID NO. NOT APPLICABLE	6) Existing Licence Holder Address: NOT APPLICABLE
7) Type of application: NEW OPERATING LICENCE	8) Operating Licence Number: LKNKZN017639
9) Vehicle Type: MINIBUS	10) 1 x 16 (SEATED) + 0 (STANDING)
11) Region: DURBAN CENTRAL	
12.1	<p>ROUTE 4. From approved Taxi Ranks in Durban to approved Taxi Ranks in Mahlabathini direct and return</p> <p>Forward Trip Route: From Crabbe Street Taxi Rank, into Osborne Street, into First Avenue / Stamfordhill Road into Argyle Road and join M4 proceed to N2 at Ballito, into and along N2 to R66, into and along R66 by passing Eshowe, into and along R34, right into and along R66 to Ulundi, into Princess Magogo Street to Ulundi Taxi Rank and return.</p> <p>Return Trip Route: From Ulundi Taxi Rank into Princess Mgogo Street, into and along R66, into and along R34, into and along R66 by passing Eshowe, into and along N2, join M4 at Ballito, proceed along M4 to Durban, right into Argyle Road, left into Umgeni Road, right into Leopold Street, right into Warwick Avenue, right into Alice Street, left into Albert Street, into Umgeni Road to Crabbe Street Taxi Rank.</p>
12.2	<p>ROUTE 2. From approved Taxi Rank in Durban to approved Taxi Rank in Kranskop direct and return</p> <p>Forward Trip Route: From Cartwright Flats Taxi Rank into Umgeni Road turn into Argyle Road and join M4 proceed to N2 at Ballito, proceed along N2 into and along R74 by passing Stanger to Kranskop, right into Main Road Kranskop to Kranskop Taxi Rank and return.</p> <p>Return Trip Route: From Kranskop Taxi Rank, into Main Road, into and along R74 by passing Stanger, into and along N2, join M4 at Ballito, proceed along M4 to Durban, right into Argyle Road, left into Umgeni Road, right into Leopold Street, right into Warwick Avenue, right into Alice Street, left into Albert Street to Cartwright Flats Taxi Rank.</p>



transport

Department:
Transport
Province of KwaZulu-Natal

GAZETTE

LGKZNG22-2016-
MAY

REGION: ALL

12.3	<p>DURBAN LONG DISTANCE TAXI ASSOCIATION</p> <p>SCHEDULE "A"</p> <p>Provincial Routes</p> <p>ROUTE 1</p> <p>1.From approved Taxi Rank in Durban to Approved Taxi Rank in Dundee direct and return</p> <p>Forward trip</p> <p>Route:</p> <p>From Crabbe Street Taxi Rank, into Osborne Street, into First Avenue join Epsome Road, Umgeni Road into Leopold Street join N3 and proceed along N3 to R103 at Colenso, along R103 join N11 proceed to R692 to Dundee into and along R68 into Dundee and turn to Victoria Street Taxi Rank in Dundee and return.</p> <p>Return Trip</p> <p>Route:</p> <p>From Victoria Street Taxi Rank into and along R68, into and along R692, into and along N11, into and along R103, join N3 at Colenso, into and along N3 to Durban, Old Dutch Road, Alice Street, left into Albert Street, Umgeni Road to Crabbe Street Taxi Rank.</p>
12.4	<p>ROUTE3.</p> <p>From approved Taxi Rank in Durban to approved Taxi Rank in Richardsbay direct and return</p> <p>Forward Trip</p> <p>Route:</p> <p>From Crabbe Street Taxi Rank, into Osborne Street, into First Avenue / Stamfordhill Road into Argyle Road join M4 proceed to N2 at Ballito, into and along N2 to R34, into and along R34 (John Ross Highway), into and along Bullion Road, into Kruger Rand Road to Richardsbay Taxi Rank and return.</p> <p>Return Trip</p> <p>Route:</p> <p>From Richardsbay Taxi Rank, into Kruger Rand road, into and along Bullion road, along R34 (John Ross Highway), into and along N2, join M4 at Ballito, proceed along M4 to Durban, right into Argyle Road, left into Umgeni road, right into Leopold Street, right into Warwick avenue, right into Alice Street, left into Albert Street, into Umgeni Road into Crabbe Street Taxi Rank.</p>
12.5	<p>ROUTE 5.</p> <p>From approved Taxi Ranks in Durban to approved Taxi Ranks in Hluhluwe direct and return</p> <p>Forward Trip</p> <p>Route:</p> <p>From Crabbe Street Taxi Rank, into Osborne Street, into First Avenue / Stamfordhill Road into Argyle Road join M4 proceed to N2 at Ballito, into and along N2 to R22 at Hluhluwe into and along R22, to Main Road Hluhluwe, into Hluhluwe Taxi Rank and return.</p> <p>Return Trip</p> <p>Route:</p> <p>From Hluhluwe Taxi Rank, into Main Road, into and along R22, into and along N2, join M4 at Ballito, proceed along M4 to Durban, right into Argyle Road, left into Umgeni Road, right into Leopold Street, right into Warwick Avenue, right into Alice Street, left into Albert Street, into Umgeni Road to Crabbe Street Taxi Rank</p>



transport

Department:
Transport
Province of KwaZulu-Natal

GAZETTE

LGKZNG22-2016-
MAY

REGION: ALL

12.6	<p>ROUTE 6. From approved Taxi Ranks in Durban to approved Taxi Ranks in Newcastle direct and return</p> <p>Forward Trip Route: From Crabbe Street Taxi Rank, into Osborne Street, into First Avenue into Epsome Road and turn into Leopold Street, into and along N3 and proceed to R103 at Colenso into and along R103, into and along N11 to Newcastle, turn into Allen Street, into Kirkland Street, Voortrekker Street to Newcastle Taxi Rank and return.</p> <p>Return Trip Route: From Newcastle Taxi Rank into Voortrekker Street, into Kirkland Street, into Allen Street, into and along N11, into and along R103, join N3 at Colenso, into and along N3 to Durban, into Old Dutch Road, Alice Street</p>
12.7	<p>ROUTE 7. From approved Taxi Rank in Durban to approved Taxi Rank in Ladysmith direct and return</p> <p>Forward Trip Route: From Crabbe Street Taxi Rank, into Osborne Street into First Avenue, join Epsome Road, Umgeni Road into Leopold Street join N3 and proceed along N3, from N3 onto R103 at Colenso join N11 into Ladysmith and turn at Queen Street to Ladysmith Taxi Rank and return.</p> <p>Return Trip Route: From Ladysmith Taxi Rank into Queen Street, into N11, into and along R103, join N3 at Colenso, into and along N3 to Durban, into Old Dutch Road, Alice Street, left into Albert Street, Umgeni Road to Crabbe Street Taxi Rank.</p>
12.8	<p>ROUTE8. From approved Taxi Rank in Durban to approved Taxi Rank in Gingindlovu direct and return</p> <p>Forward Trip Route: From Crabbe Street Taxi Rank, into Osborne Street, into First Avenue / Stamfordhill Road into Argyle Road join M4 proceed to N2 at Ballito, proceed along the N2 to R258, into and along R258, into and along road R102 to Main Street, Gingindlovu, continue along Main Street to Gingindlovu Taxi Rank and return.</p> <p>Return Trip Route: From Gingindlovu Taxi Rank into Main Street, into and along R102, into and along R258, into N2, join M4 at Ballito, proceed along M4 to Durban, right into Argyle Road, left into Umgeni Road, right into Leopold Street, right into Warwick Avenue, right into Alice Street, left into Albert Street, into Umgeni Road to Crabbe Street Taxi Rank.</p>



transport

Department:
Transport
Province of KwaZulu-Natal

GAZETTE

LGKZNG22-2016-
MAY

REGION: ALL

12.9	<p>ROUTE 9. From approved Taxi Rank in Durban to approved Taxi Ranks in Empangeni direct and return</p> <p>Forward Trip Route: From Crabbe Street Taxi Rank, into Osborne Street, into First Avenue / Stamfordhill Road into Argyle Road join M4 proceed to N2 at Ballito, into and along N2 to R66, into and along R66 by passing Gingindlovu, into along R102 to Empangeni, left into and along John Ross Highway to Empangeni "A" Taxi Rank and return.</p> <p>Return Trip Route: From Empangeni "A" Taxi Rank into and along John Ross Highway, right into R102, into and along R66 by passing Gingindlovu, into and along N2, join M4 at Ballito, proceed along M4 to Durban, right into Argyle Road, left into Umgeni Road, right into Leopold Street, right into Warwick Avenue, right into Alice Street, left into Albert Street, into Umgeni Road to Crabbe Street taxi Rank.</p> <p>Forward Trip Route: From Crabbe Street Taxi Rank, into Osborne Street, into First Avenue / Stamfordhill Road into Argyle Road join M4 proceed to N2 at Ballito, into and along N2 to R66, into and along R66 by passing Gingindlovu into and along R102, into and along Tanner Road (Empangeni Rail), to "B" Rank Empangeni Rail and return.</p> <p>Return Trip Route: From "B" Rank Empangeni Rail into and along Tanner Road, into and along R102, into and along R66 by passing Gingindlovu, into N2, join M4 at Ballito, proceed along M4 to Durban, right into Argyle Road, into Umgeni Road, right into Leopold Street, right into Warwick Avenue, right into Alice Street, left into Albert Street, into Umgeni Road to Crabbe Street Taxi rank.</p>
12.10	<p>ROUTE 10. From approved Taxi Rank in Durban to approved Taxi Rank in Mandini direct and return</p> <p>Forward Trip Route: From Cartwright Flats Taxi Rank into Umgeni Road turn into Argyle Road and join M4 proceed to N2 at Ballito, into and along N2 until R245, into and along R245 via Darnall to R102, into and along R102 to R258 into Mandini, into and along main road Mandini to Amatikulu ranking at the Mandini Taxi Rank and return.</p> <p>Return Trip Route: From Mandini Taxi Rank into and along Main Road from Amatikulu, into R258, into and along R102 via Darnall into and along R245, into N2, join M4 at Ballito, proceed along M4 to Durban, right into Argyle Road, left into Umgeni Road, right into Leopold Street, right into Warwick Avenue, right into Alice Street, left into Albert Street to Cartwright Flats Taxi Rank.</p>
12.11	<p>ROUTE 11. From approved Taxi Ranks in Durban to approved Taxi Rank in Melmoth direct and return</p> <p>Forward Trip Route: From Crabbe Street Taxi Rank, left into Osborne, into First Avenue / Stamfordhill Road into Argyle Road join M4 proceed to N2 at Ballito, into and along N2 to R66, into and along R66 to Melmoth, into and Victoria Street to Melmoth Taxi Rank and return.</p> <p>Return Trip Route: From Melmoth Taxi Rank into Victoria Street, into and along R66, into and along N2, join M4 at Ballito, proceed along M4 to Durban, right into Argyle Road, left into Umgeni Road, right into Leopold Street, right in to Warwick Avenue, right into Alice Street, left into Albert Street, into Umgeni Road to Crabbe Street Taxi Rank.</p>



transport

Department:
Transport
Province of KwaZulu-Natal

GAZETTE

LGKZNG22-2016-
MAY

REGION: ALL

12.12	<p>ROUTE 12 From approved Taxi Rank in Durban to approved Taxi Rank in Babanango direct and return</p> <p>Forward Trip Route: From Cartwright Flats Taxi Rank into Umgeni Road turn into Argyle Road and join M4 proceed to N2 at Ballito, into and along the N2 to R66, into and along R66, left into and along R68 to Taxi Rank at Babanango and return.</p> <p>Return Trip Route: From Babanango Taxi Rank into and along R68, into and along R66, into N2, join M4 at Ballito, proceed along M4 to Durban, right into Argyle Road, left into Umgeni Road, right into Leopold Street, right into Warwick Avenue, right into Alice Street, left into Albert Street, to Cartwright Flats Taxi Rank.</p>
12.13	<p>ROUTE 13. From approved Taxi Ranks in Durban to approved Taxi Ranks in Manguza direct and return</p> <p>Forward Trip Route: From Cartwright Flats Taxi Rank into Umgeni Road turn into Argyle Road and join M4 proceed to N2 at Ballito, into and along N2, into and along R38, into and along R38 by passing Jozini into and along R22 to Kwangwanase, into Main Road Kwangwanase to Kwangwanase Taxi Rank and return.</p> <p>Return Trip Route: From Kwangwanase Taxi Rank into Main Road, into and along R22, into and along R38 passing Jozini, into and along N2, join M4 at Ballito, proceed along M4 to Durban, right into Argyle Street, left into Umgeni Road, right into Leopold Street, right into Warwick Avenue, right into Alice Street, left into Albert Street, to Cartwright Flats Taxi Rank.</p>
12.14	<p>ROUTE 14. From approved Taxi Rank in Durban to approved Taxi Rank in Mtubatuba direct and return</p> <p>Forward Trip Route: From Crabbe Street Taxi Rank, left into Osborne Street into First Avenue / Stamfordhill Road into Argyle Road join M4 proceed to N2 at Ballito, into and along N2 to Bhoboza Road (Mtubatuba) into and along Bhoboza Road, into and along Riverview Road, into and along John Ross Road, into and along Nyathi Road to Mtubatuba Taxi Rank and return.</p> <p>Return Trip Route: From Mtubatuba Taxi Rank, into and along Nyathi Road, into and along John Ross Road, into and along Riverview Road, into and along Bhoboza Road, into and along N2, join M4 at Ballito, proceed along M4 to Durban, right into Argyle Road, left into Umgeni Road, right into Leopold Street, right into Warwick Avenue, right into Alice Street, left into Albert Street, Umgeni Road to Crabbe Street Taxi Rank.</p>



transport

Department:
Transport
Province of KwaZulu-Natal

GAZETTE

LGKZNG22-2016-
MAY

REGION: ALL

12.15	<p>ROUTE 15 From approved Taxi Rank in Durban to approved Taxi Rank in Eshowe direct and return</p> <p>Forward Trip Route: From Crabbe Street Taxi Rank, left into Osborne Street into First Avenue / Stamfordhill Road into Argyle Road join M4 proceed to N2 at Ballito, continue along N2 to R66, into and along R66, to Eshowe, into and along John Ross Highway, into Osborne Road to Eshowe Taxi Rank and return.</p> <p>Return Trip Route: From Eshowe Taxi Rank into Osborne Road, into and along John Ross Highway, into and along R66, into and along N2, join M4 at Ballito, proceed along M4 to Durban, right into Argyle Road, left into Umgeni Road, right into Leopold Street, right into Warwick Avenue, right into Alice Street, left into Albert Street, Umgeni Road to Crabbe Street Taxi Rank.</p>
12.16	<p>ROUTE 16 From approved Taxi Rank in Durban to approved Taxi Rank in Mkuze direct and return</p> <p>Forward Trip Route: From Cartwright Flats Taxi Rank into Umgeni Road turn into Argyle Road and join M4 proceed to N2 at Ballito, into and along N2 right into Mkuze Main Road, into Eagle Avenue to Mkuze Taxi Rank and return.</p> <p>Return Trip Route: From Mkuze Taxi Rank into Eagle Avenue, into Main Road, into and along N2, join M4 at Ballito, proceed along M4 to Durban, right into Argyle Road, left into Umgeni Road, right into Leopold Street, right into Warwick Avenue, right into Alice Street, left into Albert Street to Cartwright Flats Taxi Rank.</p>
12.17	<p>ROUTE 17. From approved Taxi Rank in Durban to approved Taxi Rank in Stanger direct and return</p> <p>Forward Trip Route: From Cartwright Flats Taxi Rank into Umgeni Road turn into Argyle Road and join M4, into and along M4, into R214 via Umhlali, join R102 via Shakaskraal turn into Chief Albert Luthuli Street into Balcombe Road to Kwa Dukuza/Stanger Taxi Rank and return.</p> <p>Return Trip Route: From KwaDukuza / Stanger Taxi Rank into Balcombe Road, into Chief Albert Luthuli Street, join the R102 via Shakaskraal, into R214 via Umhlali, into and along M4 to Durban, into Argyle Road, left into Umgeni Road, right into Leopold Street, right into Warwick Avenue, right into Alice Street left into Albert Street, into Cartwright Flats Taxi Rank.</p>
12.18	<p>ROUTE 18. From approved Taxi Ranks in Durban to approved Taxi Ranks in Pongola direct and return</p> <p>Forward Trip Route: From Cartwright Flats Taxi Rank, into Umgeni Road, into Argyle Road join M4 proceed to N2 at Ballito, into and along N2 to Pongola, turning into Pongola Taxi Rank and return.</p> <p>Return Trip Route: From Pongola Taxi Rank, into and along N2, join M4 at Ballito, proceed along M4 to Durban, right into Argyle Road, left into Umgeni Road, right into Leopold Street, right into Warwick Avenue, right into Alice Street left into Albert Street, into Cartwright Flats Taxi Rank.</p>



transport

Department:
Transport
Province of KwaZulu-Natal

GAZETTE

LGKZNG22-2016-
MAY

REGION: ALL

12.19	<p>ROUTE 19. From approved Taxi Rank in Durban to approved Taxi Rank in Nongoma</p> <p>Forward Trip Route: From Crabbe Street Taxi Rank left into Osborne Street, into First Avenue / Stamfordhill Road into Argyle Road and join M4 proceed to N2 at Ballito, into and along N2 to R66, into and along R66 by passing Eshowe, into and along R34, turn to R66 to Nongoma by passing Ulundi to Nongoma Taxi Rank and return.</p> <p>Return Trip Route: From Nongoma Taxi Rank, turn into R66 by passing Ulundi, into and along R34, into and along R66 by passing Eshowe, into and along N2, join M4 at Ballito, proceed along M4 to Durban, right into Argyle Road, left into Umgeni Road, right into Leopold Street, right into Warwick Avenue, right into Alice Street, left into Albert Street, Umgeni Road, to Crabbe Street Taxi Rank.</p>
12.20	<p>ROUTE 20. From approved Taxi Rank in Durban to approved Taxi Rank in Hlabisa direct and return</p> <p>Forward Trip Route: From Crabbe Street Taxi Rank left into Osborne Street, into First Avenue / Stamfordhill Road into Argyle Road join M4 proceed to N2 at Ballito, into and along N2 to R618 at Mtubatuba, into and along R618 to Taxi Rank at Hlabisa and return.</p> <p>Return Trip Route: From Hlabisa Taxi Rank into and along R618, into and along N2, join M4 at Ballito, proceed along M4 to Durban, right into Argyle Road, left into Umgeni Road, right into Leopold Street, right into Warwick Avenue, right into Alice Street, left into Albert Street, Umgeni Road to Crabbe Street Taxi Rank.</p>
12.21	<p>ROUTE 21. From approved Taxi Rank in Durban to approved Taxi Rank in Vryheid direct and return</p> <p>Forward Trip Route: From Crabbe Street Taxi Rank left into Osborne Street, into First Avenue, Stamfordhill Road join M4 proceed to N2 at Ballito into and along N2, to R66 via Gingindlovu into and along R34 via Melmoth and continue to Vryheid East on R34 join Stretch Street and turn at Bocret Street to Vryheid Taxi Rank and return.</p> <p>Return Trip Route: From Vryheid Taxi Rank into Bocret Street, into Stretch Street, into R34 West, into and along R34 via Melmoth, into and along R66 via Gingindlovu, into and along N2, join M4 at Ballito, proceed along M4 to Durban, right into Argyle Road, left into Umgeni Road, right into Leopold Street, right into Warwick Avenue, right into Alice Street, left into Albert Street, Umgeni Road to Crabbe Street Taxi Rank.</p> <p>NB: RETURN JOURNEY</p> <p>The return trip is the forward trip in reverse save and except where one way streets in city areas do not allow this whereupon the route shall be as close as possible to that of the forward trip and as prescribed by the relevant Local Authority.</p>



transport

Department:
Transport
Province of KwaZulu-Natal

GAZETTE

LGKZNG22-2016-
MAY

REGION: ALL

12.22	<p>SCHEDULE "B"</p> <p>Inter -Provincial Routes</p> <p>ROUTE 1B. From approved Taxi Rank in Durban to approved Taxi Rank in Ficksburg direct and return</p> <p>Forward Trip Route: From Cartwright Flats taxi rank into and along Umgeni Road right into and along Leopold Street into and along N3 to Harrismith into and along R712, into and along R711 via Fouriesberg, into and along R26 to Ficksburg, into Mc Cabe Street, into and along Toorn Street to Taxi Rank in Ficksburg and return</p> <p>Return Trip Route: From Ficksburg Taxi Rank into and along Toorn Street, into McCabe Street into and along R26, into and along R711 via Ficksburg, into and along R712 to Harrismith into and along N3 to Durban, into Old Dutch Road, Alice Street, left into Albert Street, into Cartwright Flats Taxi Rank.</p> <p>Alternatively via Pinetown on return trips to Durban (Drop passengers only): From Ficksburg Taxi Rank...to N3 into and along M13 to Pinetown into and along Old Main Road right into Crompton Street to M13, join N3 at Paradise Valley into and along N3 to Durban, into Old Dutch Road, Alice Street left into Albert Street to Cartwright Flats Taxi Rank. No passengers to be picked up in Pinetown.</p>
12.23	<p>ROUTE 2B. From approved Taxi Rank in Durban to Wanderers Street, Johannesburg to Park City Taxi Rank No. 2 direct and return</p> <p>Forward Trip Route: From Crabbe Street / Osborne Street Taxi Rank into First Avenue, Epsome Road, Umgeni Road, Leopold Street, into and along N3 by passing Pietermaritzburg, Harrismith to M2 West Johannesburg, into and along Harrow Road, Anderson Street, Troy Street, Plain Street, Wanderers Street, to Wanderers Street Taxi Rank Johannesburg and return.</p> <p>Return Trip Route: From Wanderers Street Taxi Rank into Plain Street, Troy Street, Anderson Street, into and along Harrow Road, into and along M2 East, into and along N3 passing Harrismith, and Pietermaritzburg to Durban, into Old Dutch Road, Alice Street, left into Albert Street, Umgeni Road into Crabbe Street / Osborne Street Taxi Rank.</p> <p>Alternatively via Pinetown on return trips to Durban (Drop passengers only): From Johannesburg...to N3 into and along M13 to Pinetown into and along Old Main Road right into Crompton Street to M13, join N3 at Paradise Valley into and along N3 to Durban, into Old Dutch Road, Alice Street left into Albert Street, Umgeni Road to Crabbe Street / Osborne Street Taxi Rank. No passengers to be picked up in Pinetown.</p>



transport

Department:
Transport
Province of KwaZulu-Natal

GAZETTE

LGKZNG22-2016-
MAY

REGION: ALL

12.24	<p>ROUTE 3B. From approved Taxi Rank in Durban to approved Taxi Rank in Qwaqwa direct and return</p> <p>Forward Trip Route: From Cartwright Flats Taxi Rank into and along Umgeni Road, into and along Leopold Street, into and along N3 to Harrismith from Harrismith along R712, into and along R57 to Phuthaditjaba into and along Mampoi Street to Qwaqwa Taxi Rank and return.</p> <p>Alternatively ...into and along N3 to R74, into and along R74, to R712, into and along R712, into and along R57 to Phuthaditjaba, Mampoi Street to Qwaqwa Taxi Rank and return.</p> <p>Return Trip Route: From Qwaqwa Taxi Rank into and along Mampoi Street, into and along R57, into and along R712 to Harrismith, into and along N3 to Durban, into Old Dutch Road, Alice Street, left into Albert Street, into Cartwright Flats Taxi Rank.</p> <p>Alternatively via Pinetown on return trips to Durban (Drop passengers only): From Qwaqwa Taxi Rank...to N3 into and along M13 to Pinetown into and along Old Main Road right into Crompton Street to M13, join N3 at Paradise Valley into and along N3 to Durban into Old Dutch Road, Alice Street left into Albert Street to Cartwright Flats Taxi Rank. No passengers to be picked up in Pinetown.</p>
12.25	<p>ROUTE 4B. From approved Taxi Rank in Durban to approved Taxi Rank in Welkom direct and return</p> <p>Forward Trip Route: From Cartwright Flats Taxi Rank into and along Umgeni Road, right into and along Leopold Street into and along N3 to Harrismith, into and along N5 via Bethlehem, Senekal, into and along R70 via Ventersberg, into and along R73 via Virginia into and along Power Road to Constantia / Mothusi Road to Taxi Rank in Welkom and return.</p> <p>Return Trip Route: From Welkom Taxi Rank into Constantia / Mothusi Road, into and along Power Road, into and along R73 via Virginia, into and along R70 via Ventersberg, into and along N5 via Senekal and Bethlehem, into Harrismith, into and along N3 to Durban, into Old Dutch Road, Alice Street, left into Albert Street, into Cartwright Flats Taxi Rank.</p> <p>Alternatively via Pinetown on return trips to Durban (Drop passengers only): From Welkom...to N3 into and along M13 to Pinetown into and along Old Main Road right into Crompton Street to M13, join N3 at Paradise Valley into and along N3 to Durban into Old Dutch Road, Alice Street to Cartwright Flats Taxi Rank. No passengers to be picked up in Pinetown.</p> <p>NB: RETURN JOURNEY</p> <p>The return trip is the forward trip in reverse save and except where one way streets in city areas do not allow this whereupon the route shall be as close as possible to that of the forward trip and as prescribed by the relevant Local Authority.</p>



transport

Department:
Transport
Province of KwaZulu-Natal

GAZETTE

LGKZNG22-2016-
MAY

REGION: ALL

1) Application Number: APP0048247	2) Gazette Number: LGKZNG22-2016-MAY
3) Applicant: E MAGUDULELA ID NO. 5505200582081 Association: KLIPRIVER TAXI ASSOCIATION	4) Applicant Address: P.O BOX 4026 LADYSMITH 3370
5) Existing Licence Holder: MW NGOBESE ID NO. 4808275624080	6) Existing Licence Holder Address: PRIVATE BAG 9948 LADYSMITH KWAZULU NATAL KWA-ZULU NATAL 2001
7) Type of application: NORMAL TRANSFER	8) Operating Licence Number: LKNKZN0129540
9) Vehicle Type: NOT AVAILABLE	10) 1 x 15 (SEATED) + 0 (STANDING)
11) Region: UTHUKELA	
12.1	<p>1. PEACETOWN TO LADYSMITH / LYELL STREET TAXI RANK</p> <p>Inbound From Kirkintulock Taxi Rank, along Kirkintulock Road, load and off load passengers, turn right into Watersmeet Road, via Peacetown, load and off load passengers, Watersmeet Road, turn left into R103, Harrismith Road, along R103 Road, turn left into Port Road, along Port Road, turn left into Keate Street, proceed into Alexandra Street, turn right into Lyell Street, turn left into Lyell Street Taxi Rank OR from Port Road into King Street, turn left into Lyell Street, proceed and turn right into Lyell Street Taxi Rank</p> <p>Outbound From Lyell Taxi Rank, turn left into Queen Street, turn left into Lyell Street, along Lyell Street, turn right into King Street, along King Street, into Port Road OR from Lyell Street Taxi Rank, turn left Queen Street, turn left into Keate Street, turn right into Port Road, turn right into R103 Harrismith Road, turn right into Watersmeet Road into Peacetown, off load and load passengers, proceed along Watersmeet road, turn left into Kirkintulock Road, along Kirkintulock into Kirkintulock Taxi rank</p>



transport

Department:
Transport
Province of KwaZulu-Natal

GAZETTE

LGKZNG22-2016-
MAY

REGION: ALL

12.2

CONDITIONS/RESTRICTIONS

1. Passengers may be picked up and/or set down only at designated Taxi Rank or Taxi Stop, which shall exclude Bus Stops.
2. On the inbound trip to Durban, Newcastle, Dundee, Colenso, Greytown no passengers may be picked up enroute from leaving the magisterial of Klipriver until reaching the destination rank.
3. On the return trip to Klipriver, no passengers may be set down until reaching the Magisterial District of Klipriver.
4. Entry or ranking on private property is not permitted without permission of the Landlord, a copy of which must be supplied to the Board before issue operating licence.
5. Without having entered into an agreement with other operators on a common route, as contemplated by section 88 (2) (B) of Act 22 of 2000, the picking up or setting down of passengers on such route is not permitted. A copy of such agreement must be supplied to the Board.
6. At ranks, whether on -street or off-street, only the taxis that can be accommodated in the demarcated area may occupy the rank, excess vehicles must hold elsewhere at designated holding areas.
7. Rank permits or letters of authority must be produced in respect of all ranks in municipal arrears, in particular major towns and cities.
8. The allocation of any route or portion of a route is subject to the condition that it has been approved and allocated in good faith and that such route will be invalid should it transpire that the route or portion thereof will, or has caused conflict due to it having been approved based on incorrect or false information supplied to the Board or as a result of an error. In such instance the operating licence must be returned to the Board for correction.
9. The vehicle must be covered by motor vehicle insurance as well as personal liability insurance.



transport

Department:
Transport
Province of KwaZulu-Natal

GAZETTE

LGKZNG22-2016-
MAY

REGION: ALL

1) Application Number: APP0048264	2) Gazette Number: LGKZNG22-2016-MAY
3) Applicant: N.C NZIMANDE ID NO. 5401060825085 Association: IZINGOLWENI TAXI OWNERS ASSOCIATION	4) Applicant Address: PO BOX 1780 PORT SHEPSTONE 4240
5) Existing Licence Holder: Z.D NZIMANDE ID NO. 4804205330088	6) Existing Licence Holder Address: P O BOX 1870 PORTSHEPSTONE 4240
7) Type of application: RENEWAL AND DECEASED TRANSFER	8) Operating Licence Number: LGKZN1003000520/1
9) Vehicle Type: MINIBUS	10) 1 x 12 (SEATED) + 0 (STANDING)
11) Region: UGU-OGWINI	
12.1	APPROVED ROUTES IZINGOLWENI TAXI ASSOCIATION ROUTE 1 – IZINGOLWENI TO GCILIMA BAMBULA From approved Taxi Rank in Izingolweni, into P284. Proceed along P284 into approved Taxi Rank Bambula Taxi Rank, turn left to P732 road to Gcilima Taxi Rank, offload, load and return along the forward route in reverse.
12.2	ROUTE 4 – IZINGOLWENI TO EDEN STORE From Izingolweni Taxi Rank take P284 to Eden Store approved Taxi Rank. Offload, load and return along the forward route in reverse.
12.3	ROUTE 6 – IZINGOLWENI TO MARGATE From Izingolweni Taxi Rank take P284 and turn left to P732 and straight to Margate Taxi Rank and return along the same route.
12.4	ROUTE 8 – IZINGOLWENI TO ORIBI FLATS From Izingolweni Taxi Rank turn to N2-22 Oribi Flats and return along the same route.
12.5	ROUTE 9 IZINGOLWENI TO PORT SHEPSTONE TAXI RANK From Izingolweni Taxi Rank take P284, then turn left to N2-22 straight through to Port Shepstone Taxi Rank and return along the same route
12.6	ROUTE 10 – IZINGOLWENI TO THONJENI / MAHLABATHINI From Izingolweni Taxi Rank, turn left to N2-22, turn right to D860 to Thonjeni / Mahlabathini and return along the same route.
12.7	ROUTE 11 – IZINGOLWENI TO THUNGWA TAXI RANK From Izingolweni Taxi Rank turn left to N2-22, turn right to D1084 to Thungwa Taxi Rank. Offload, load and return along the forward route in reverse.
12.8	ROUTE 2 – IZINGOLWENI TO CHIBINI From approved Taxi Rank in Izingolweni turn right into P284, into N2, turn left into P58, to Chibini Taxi Rank. Offload, load and return along the forward route in reverse.
12.9	ROUTE 3 – IZINGOLWENI TO DURBAN From approved Taxi Rank in Izingolweni, turn left into N2-22, and turn left into M4. Proceed along M4 to Durban approved Taxi Rank. Offload, load and return along the forward route in reverse.

**transport**

Department:
Transport
Province of KwaZulu-Natal

GAZETTE

LGKZNG22-2016-
MAY

REGION: ALL

12.10 ROUTE 5 – IZINGOLWENI TO HARDING

From Izingolweni Taxi Rank turn left to N2-22. Proceed along N2-22 into Harding Taxi Rank. Offload, load and return along the forward route in reverse.



transport

Department:
Transport
Province of KwaZulu-Natal

GAZETTE

LGKZNG22-2016-
MAY

REGION: ALL

1) Application Number: APP0048267	2) Gazette Number: LGKZNG22-2016-MAY
3) Applicant: BC NKABINDE ID NO. 7707310293082 Association: MASIHAMBISANE BARA BUFFALO FLATS T.A	4) Applicant Address: P O BOX 16848 WASBANK KWAZULU-NATAL 2920
5) Existing Licence Holder: SS NKABINDE ID NO. 7509035496085	6) Existing Licence Holder Address: 208/212 JEPPE JHB JHB GAUTENG 2001
7) Type of application: DECEASED TRANSFER AND NEW OPERATING LICENCE	8) Operating Licence Number: LKNKZN0125920
9) Vehicle Type: MINIBUS	10) 1 x 15 (SEATED) + 0 (STANDING)
11) Region: AMAJUBA	
12.1	<p>ROUTE 1</p> <p>MDAKANE TO NEWCASTLE</p> <p>From Mdakane Taxi Rank join Road P272, Annadale Mine, Rooi Point Farm, Sharpstone Lake, Kalvlakte, Mbabane, Emoyeni, ntendeka, Haalboom, join P296 Nine Miles join P283, Cavan Farm, KwaMathukuza join N11 via Emmasotsheni enter Allen St, turn left Kirkland Street, turn right Voortrekker St, turn left Terminus St enter approved Newcastle Taxi Rank and return. Restriction – no restriction to and from. Offloading and loading at all points.</p>
12.2	<p>ROUTE 2</p> <p>MDAKANE TO NEWCASTLE</p> <p>From Mdakane approved Taxi Rank join P38 Road pick and drop Kilkeel, Mfundweni, Faibreeze join P296 Jokis, Springbok, Naas Farm, Kwaramlan, Mafahlawane, Ubuhlebomzinyathi, Top Rank P296, 42 Complex Offloading and loading at all points, Nine Miles join P483, Cavan Farm pick and drop proceed to KwaMathukuza turn right Asiphephe Drive. Enter Industrial area pass N11 join Albert Street, turn left Kirkland Street, turn right Voortrekker St, turn left Terminus St enter Taxi Rank and return to Sutherland St, turn left York St or Hospital St and turn right Allen Street. Restrictions – no Restriction to and from.</p>
12.3	<p>ROUTE 3</p> <p>NEWCASTLE TO DURBAN</p> <p>From Newcastle approved Taxi Rank, proceed across Terminus St, Turn right at Voortrekker Street, Turn left to Kirkland Street, turn right enter Allen Street proceed straight, turn right to N11, turn left to Helpmekkar, turn right to Peters Road, Turn right Colenso Road, turn left to R103, Turn left to n3, Proceed to Mooiriver Tollgate, Marianhill Tollgate, via Pinetown. Turn left to Alice Street Turn left to Albert Road, Umngeni Road and Osborn Road. Return with the same route to Newcastle.</p>
12.4	<p>ROUTE 4</p> <p>NEWCASTLE TO EMPANGENI</p> <p>From Newcastle Taxi Rank proceed across Terminus Street into Voortrekker Street, turn left at Kirkland Street, turn right at Allen Street proceed straight via Arbor Park suburb, turn left N11 Road proceed straight turn right to P483 Road, via Blaaubosch Osizweni to Utrecht, turn right at Utrecht Road intersection enter R34 Road proceed straight, turn left at Bloodriver enter R33 Road and cross Roads straight via Stilwater BP Garage on Road to Vryheid, turn right across Roads before entering Vryheid proceed on R34 Road via Vryheid. Proceed straight via Ulundi, via Melmoth, turn left at Enkwalini Ndundulu Area. Proceed straight on R34 enter Empangeni Taxi Rank. Return same route to Newcastle.</p>



transport

Department:
Transport
Province of KwaZulu-Natal

GAZETTE

LGKZNG22-2016-
MAY

REGION: ALL

12.5	<p>ROUTE 5</p> <p>NEWCSATLE TO PONGOLA From Newcastle Taxi Rank proceed straight across Terminus Street into Voortrekker Street, turn left at Kirkland Street turn right at Allen Street (main Street) proceed straight via Arbor Park suburb, turn left enter N11 Road, proceed straight turn right into R483 via Osizweni to Utrech, turn right Utrecht Road intersection enter R34 Road proceed straight, turn left at Bloodriver Road intersection enter R33 and R34 proceed straight via Stilwater BP Garage, turn right at cross-road before reaching Vryheid proceed on R34 via Bhekuzulu Township enter R69 Road, Louwsburg, turn left at Road intersection enter R66 road via Magudu, turn left enter N2 road proceed straight enter Pongola Taxi Rank, Return same route to Newcastle.</p>
12.6	<p>ROUTE 6</p> <p>NEWCASTLE TO LADYSMITH From Newcastle approved taxi Rank proceed across Terminus Street enter Voortrekker Street, Turn left at Kirkland Street, Turn right enter Allen Street Turn right to N11 join Crawchaw Street, Turn left enter Ladysmith approved Taxi Rank Return with the same route to Newcastle.</p>
12.7	<p>ROUTE 7</p> <p>NEWCASTLE TO PIETERMARITZBURG From Newcastle approved Taxi Rank proceed across Terminus Street, enter Voortrekker Street, Turn left to Kirkland Street, Turn right enter Allen Street, Turn left to N11, Turn left to Helpmekkar Road, Turn right to Peters Road through Industrial, Turn right to peters Road Turn right to Colenso Road, Road Turn right to N3, Turn left to East Street enter Pietermaritzburg approved Taxi Rank. Return with the same route to Newcastle.</p>
12.8	<p>ROUTE 8</p> <p>NEWCASTLE TO QWAQWA From Newcstle approved Taxi Rank, proceed across Terminus Street into Voortrekker Street, Turn left to Kirkland Street, Turn right enter Allen Street proceed straight, Turn right to N11 pass ladysmith into N3 drop off Harrismith and straight, Turn right to N11 pass Ladysmith into N3 drop off Harrismith and proceed to Qwaqwa Taxi Rank and return with passengers via same route.</p>
12.9	<p>ROUTE 9</p> <p>NEWCASTLE TO JOHANNESBURG / BARAGWANATH From Newcastle approved Taxi Rank, proceed across Terminus Street into Voortrekker Street, Turn left to Kirkland Street, Turn left to Allen Street, turn left to Memel Road from Memel Road join R34 and then proceed up to N3 and then right to Johannesburg. Proceed with N3 left into M2 West and then off-ramp left into Harrow Road and then left into Moseley Road, Street, turn right into End Street into Jeppe Street right into Vonveilegh then left into Plein Street and then turn Rissik Street turn right Beviers Street turn left into Wanderers Street left into Park City Taxi Rank. From N3 turn left into N12 turn left into old Potchestroom Road turn left into Baragwanath Rank</p>
12.10	<p>ROUTE 10</p> <p>NEWCASTLE TAXI RANK TO PIET RETIEF From Newcastle Taxi Rank enter Terminus Street, Turn right at Voortrekker Street, proceed straight turn left at Kirkland Street, turn left into Allen Street proceed straight, turn left near R T L Office into N11 Road proceed straight; turn right at De Kock Street into R543, proceed straight via Vukuzakhe Township proceed along R543 enter Van Rebeek Street at Wakkerstroom enter R543 proceed straight via Zuidend Street proceed straight turn left into Westend Street enter approved Piet Retief Taxi Rank. Return with same route to Newcastle</p>



transport

Department:
Transport
Province of KwaZulu-Natal

GAZETTE

LGKZNG22-2016-
MAY

REGION: ALL

12.11	<p>ROUTE 11</p> <p>NWCASTLE TO ERMELO</p> <p>From Newcastle Taxi Rank left Kirkland left Allen into N11 Ermelo Taxi Rank and Return. No loading and offloading along N11 until Ermelo Taxi Tank and return.</p>
12.12	<p>ROUTE 12</p> <p>NEWCASTLE TO STANDERTON</p> <p>From Newcastle Taxi Rank left Voortrekker Street turn left Kirkland Street into Allen Street left N11 into R23 left to Standerton Taxi Rank and return.</p>
12.13	<p>ROUTE 13</p> <p>NEWCASTLE TO SPRINGS</p> <p>From Newcastle Taxi Rank left Voortrekker Street turn left Kirkland Street into Allen Street left N11 into R23 left to Standerton, proceed to Bulfour turn left Nigel to Springs Taxi Rank and return.</p>
12.14	<p>ROUTE 14</p> <p>NEWCASTLE TO VREENIGING</p> <p>From Newcastle Taxi Rank in Terminus Street left Voortrekker Street turn left Kirkland Street into Allen Street left into R34 right into R103 left into n3 left into R54 left into General Hertzorg Road left into union left to Vereening Taxi Rank an return.</p>
12.15	<p>ROUTE 15</p> <p>NEWCATSLE TO BLOEMFONTEIN</p> <p>From Newcastle Taxi Rank in Terminus Street left Voortrekker turn left Kirkland Stret into Allen Street left into R34 turn left into R103 turn right into R714 turn left into R26 corner of Oxford & Gold Street to Bethlehem proceed to Welkom and turn to Bloemfontein Taxi Rank and return.</p>
12.16	<p>ROUTE 16</p> <p>OSIZWENI TO KWA-MDAKANE</p> <p>From Osizweni (Top - Rank) P296 Road pass Ubuhlebomzinyathi, Mafahlawane, KwaRmlan, Naas Farm, Springbok, Jkis join P38 Road Fairbreeze, Mfundweni, Kilkeel to approved Mdakane Taxi rank. Direct and return.</p>



transport

Department:
Transport
Province of KwaZulu-Natal

GAZETTE

LGKZNG22-2016-
MAY

REGION: ALL

1) Application Number: APP0048268	2) Gazette Number: LGKZNG22-2016-MAY
3) Applicant: MH NZIMANDE ID NO. 6701015283085 Association: IMBALI 18,BB,& 14 TAXI ASSOCIATION	4) Applicant Address: PO BOX71 EDENDALE 3217
5) Existing Licence Holder: ZUMA MD ID NO. 6705035952082	6) Existing Licence Holder Address: P O BOX 2335 PIETERMARITZBURG 3201
7) Type of application: NORMAL TRANSFER	8) Operating Licence Number:
9) Vehicle Type: MINIBUS	10) 1 x 15 (SEATED) + 0 (STANDING)
11) Region: UMGUNGUNDLOVU	
12.1	<p>IMBALI UNIT BB TO SLATTER STREET PIETERMARITZBURG</p> <p>From Taxi Rank at Unit BB along N1 Road, into N10 road, into Willowfontein road, into FJ Sithole road, left into Sutherland road, right into Edendale Road, right into Longmarket Street, (Jabu Ndlovu Street), left into Retief Street, left into Pietermaritz Street to destination at Slatter Street Taxi Rank Pietermaritzburg.</p> <p>From Slatter Street Taxi Rank into Pietermaritz Street to West Street Taxi Rank, right into Loop Street, into Edendale Road, left into Sutherland, right into FJ Sithole into Willowfontein Road to N10 into Taxi Rank at Unit BB</p> <p>RESTRICTION NO PICKING UP AND DROPPING OFF on ROUTE BETWEEN UNIT BB AND RANK IN PIETERMARITZBURG CENTRAL</p>
12.2	<p>IMBALI UNIT 18 TO SLATTER STREET PIETERMARITZBURG</p> <p>From rank at Imbali Unit 18 along Road T3 into Willowfontein Road from here same route as Route 1: From Taxi Rank at Unit BB along N1 road, into N10 road, into Willowfontein Road, into FJ Sithole Road, left into Sutherland Road, right into Edendale Road, right into Longmarket Street, (Jabu Ndlovu Street), left into Retief Street, left into Pietermaritz Street to destination at Slatter Street Rank Pietermaritzburg.</p> <p>From Slatter Street Rank into Pietermaritz Street to West Street Rank, into West Street, right into Loop Street, into Edendale Road left into Sutherland, right into FJ Sithole into Willowfontein Road into T3 to rank in Unit 18</p> <p>RESTRICTION SAME RESTRICTION AS IN ROUTE 1</p>



transport

Department:
Transport
Province of KwaZulu-Natal

GAZETTE

LGKZNG22-2016-
MAY

REGION: ALL

1) Application Number: APP0048277	2) Gazette Number: LGKZNG22-2016-MAY
3) Applicant: BB MBUTHUMA ID NO. 5209080749080 Association: THUTHUKANI TAXI ASSOCIATION (HARDING)	4) Applicant Address: PO BOX 108 HARDING 4680
5) Existing Licence Holder: MS MBUTHUMA ID NO. 4905095664088	6) Existing Licence Holder Address: P.O. BOX 262 DURBAN KWAZULU NATAL KWA-ZULU NATAL 4072
7) Type of application: DECEASED TRANSFER	8) Operating Licence Number: LKNKZN0144625
9) Vehicle Type: NOT AVAILABLE	10) 1 x 15 (SEATED) + 0 (STANDING)
11) Region: UGU-OGWINI	
12.1	ROUTE 11. HARDING TAXI RANK TO SANTOMBE From Approved Taxi Rank in Harding turn left to Field Street upon reaching the intersection, turn left into Livingstone Street until approaching Livingstone / Hawkins Street intersection, turn right into Hawkins Street leading to N2. Proceed along N2 and turn right (East), proceed into approved Taxi Rank in Santombe. Offload, load and return along the forward route in reverse.
12.2	ROUTE 12. HARDING TAXI RANK TO NYUSWA From Approved Taxi Rank in Harding turn left to Field Street upon reaching the intersection, you turn left into Livingstone Street until you approach the Livingstone / Hawkins Street intersection; turn right into Hawkins Street leading to N2. Proceed along N2 and turn right (East), proceed into approved Taxi Rank in Nyuswa. Offload, load and return along the forward route in reverse.
12.3	ROUTE 13. HARDING TAXI RANK TO RIETVLEI From Approved Taxi Rank in Harding turn left to Field Street upon reaching the intersection, turn left into Livingstone Street until approaching the Livingstone/Hawkins Street intersection; turn right into Hawkins Street leading to N2. Proceed along N2 and turn to the left (Weza) proceed until you join R56 (Manuber) and turn right and proceed into approved Taxi Rank in Rietvlei. Offload, load and return along the forward route in reverse.
12.4	ROUTE 14. HARDING TAXI RANK TO NGUNJINI From Approved Taxi Rank in Harding turn left to Field Street upon reaching the intersection, you turn left into Livingstone Street until you approach the Livingstone / Hawkins Street intersection; turn right into Hawkins Street leading to N2. Proceed along N2 and turn left and proceed until you turn to the right at Singisi Road and proceed into approved Taxi Rank in Ngungini. Offload, load and return along the forward route in reverse.
12.5	ROUTE 15. HARDING TAXI RANK TO KWA-GQIGQA From Approved Taxi Rank in Harding turn left to Field Street upon reaching the intersection, left into Livingstone Street until approaching the Livingstone / Hawkins Street intersection, turn right into Hawkins Street leading to N2. At Hawkins Street turn left and proceed along Bizana Road until you turn to the left to Kwa-Gqigqa Road P327 and proceed into approved Taxi Rank. Offload, load and return along the forward route in reverse.
12.6	ROUTE 16. HARDING TAXI RANK TO KWA-MACHI From Approved Taxi Rank in Harding turn to Field Street upon reaching the Livingstone / Field Street intersection, you turn left into Livingstone Street until you approach the Livingstone / Hawkins Street you turn to the left and proceed with Bizana Road until you turn to the left to KwaMachi Road P58 and proceed into approved Taxi Rank. Offload, load and return along the forward route in reverse.



transport

Department:
Transport
Province of KwaZulu-Natal

GAZETTE

LGKZNG22-2016-
MAY

REGION: ALL

12.7	<p>ROUTE 1. HARDING TAXI RANK TO DURBAN Approved Taxi Rank in Harding, turn left to Field Street upon reaching the intersection, turn left into Livingstone Street until approaching Livingstone / Hawkins Street intersection, turn right into Hawkins Street leading to N2. Proceed along N2 and turn to the right (East) proceed and turn left into Joyner Road, turn left into Prospector Road, turn right to Wilcox Road, turn right to Old Main Road (Te Huis), turn right to Mobeni Road join Himalayas Road (Pendlebury Road), to rank 59A (offload & load), (Swinton Road), proceed to N2 until you join Smith Street, Warwick Avenue, Old Dutch Road, Centenary until you join Smith Street, Warwick Avenue, Old Dutch Road, Centenary until you reach Rank B. Offload, load and return along the forward route in reverse.</p>
12.8	<p>ROUTE 2. HARDING TAXI RANK TO PORT SHEPSTONE Upon leaving Harding Taxi Rank, turn left to Field Street upon reaching the intersection, turn left into Livingstone Street until approaching the Livingstone / Hawkins Street intersection, and turn right into Hawkins Street leading to N2. Proceed along N2, turn to the right (East) and proceed to approved Taxi Rank in Port Shepstone. Offload, load and return along the forward route in reverse.</p>
12.9	<p>ROUTE 3. HARDING TAXI RANK TO IZINGOLWENI From approved Taxi Rank in Harding, turn left into Field Street upon reaching the intersection you turn left into Livingstone Street until you approach the Livingstone / Hawkins Street intersection; turn right into Hawkins Street leading to N2. Proceed along N2 and turn to the right (East) proceed until you turn to the right into approved Taxi Rank in Izingolweni. Offload, load and return along the forward route in reverse.</p>
12.10	<p>ROUTE 4. HARDING TAXI RANK TO PIETERMARITZBURG Upon leaving Harding Taxi Rank, turn left to Field Street, upon reaching the intersection, turn left into Livingstone Street until approaching the Livingstone / Hawkins Street intersection, and turn right into Hawkins Street leading to N2. At N2, turn to the left (West) proceed until turning right to R56. Proceed along R56 and pass Umzimkulu, Ixopo, Richmond, and at Pietermaritzburg either turn left into College Road or turn left into Commercial Road until joining Longmarket Street into approved Taxi Rank in Pietermaritzburg. Offload, load and return along the forward route in reverse.</p> <p>NB: Only drop off at Mzimkhulu, Ixopo and Richmond</p>
12.11	<p>ROUTE 5. HARDING TAXI RANK TO KOKSTAD From Approved Taxi Rank in Harding turn left into Field Street upon reaching the intersection, turn left into Livingstone Street until you approach the Livingstone / Hawkins Street intersection turn right into Hawkins Street leading to N2. Proceed along N2 and turn to the left (West) join R56 and proceed into approved Taxi Rank in Kokstad. Offload, load and return along the forward route in reverse.</p>
12.12	<p>ROUTE 6. HARDING TAXI RANK TO EGUGWINI From Approved Taxi Rank in Harding turn left to Field Street upon reaching the intersection, turn left into Livingstone Street until approaching the Livingstone / Hawkins Street intersection; turn right into Hawkins Street leading to N2. Proceed along N2 and turn to the right, proceed until you turn to the left to Umzimkulu Road and proceed into approved Taxi Rank in Gugwini. Offload, load and return along the forward route in reverse.</p>
12.13	<p>ROUTE 7. HARDING TAXI RANK TO KWA-JALI From Approved Taxi Rank in Harding turn left to Field Street upon reaching the intersection, turn left into Livingstone Street until approaching the Livingstone / Hawkins Street intersection; and turn right into Hawkins Street leading to N2. Proceed along N2 and turn to the left (West), proceed until turning to the left (Weza Road), proceed again into approved Taxi Rank in Kwa-Jali (D862). Offload, load and return along the forward route in reverse.</p>



transport

Department:
Transport
Province of KwaZulu-Natal

GAZETTE

LGKZNG22-2016-
MAY

REGION: ALL

12.14	<p>ROUTE 8. HARDING TAXI RANK TO EKHWEZI From Approved Taxi Rank in Harding turn left to Field Street upon reaching the intersection, you turn left into Livingstone Street until approaching the Livingstone / Hawkins Street intersection; turn right into Hawkins Street leading to N2. proceed along N2 and turn to the left (West) proceed into approved Taxi Rank in Ikhwezi (Weza Road). Offload, load and return along the forward route in reverse.</p>
12.15	<p>ROUTE 9. HARDING TAXI RANK TO WEZA SAWMILL From Approved Taxi Rank in Harding turn left to Field Street upon reaching the intersection, turn left into Livingstone Street until you approach the Livingstone / Hawkins Street intersection; turn right into Hawkins Street leading to N2. Proceed along N2 and turn to the left (Weza Road) into approved Taxi Rank in Sawmill. Offload, load and return along the forward route in reverse.</p>
12.16	<p>ROUTE 10. HARDING TAXI RANK TO KWA MBOTHO From Approved Taxi Rank in Harding turn left to Field Street upon reaching the intersection turn left into Livingstone Street until approaching the Livingstone / Hawkins Street intersection, turn right into Hawkins Street leading to N2. Proceed along N2 and turn right (East), proceed into approved Taxi Rank in KwaMbotho. Offload, load and return along the forward route in reverse.</p>



transport

Department:
Transport
Province of KwaZulu-Natal

GAZETTE

LGKZNG22-2016-
MAY

REGION: ALL

1) Application Number: APP0048281	2) Gazette Number: LGKZNG22-2016-MAY
3) Applicant: S.W. NTOMBELA ID NO. 5509245301085 Association: SIZWE TAXI ASSOCIATION	4) Applicant Address: P O BOX 15571 ARBOR PARK NEWCASTLE KWAZULU-NATAL 2940
5) Existing Licence Holder: NOT APPLICABLE ID NO. NOT APPLICABLE	6) Existing Licence Holder Address: NOT APPLICABLE
7) Type of application: NEW OPERATING LICENCE	8) Operating Licence Number: NOT AVAILABLE
9) Vehicle Type: MINIBUS	10) 1 x 15 (SEATED) + 0 (STANDING)
11) Region: AMAJUBA	
12.1	ROUTE 1 FROM OSIZWENI TO MADADENI From Osizweni Township all Sections using authorised public road transport to join P483 at Empompini Teku, Khuzani then turn right at Teku to join BR1.
12.2	ROUTE 2 OSIZWENI TO MADADENI All section at Osizweni Township to join P483 at Jackalspan passing Empompini Teku, Khuzani then turn right to join BR2 into Madadeni passing Breuery then use any other authorised public transport route via Madadeni Shopping Center, Amajuba Regional Office use all ranking and shopping facilities.
12.3	ROUTE 3 OSIZWENI TO NEWCASTLE AND RETURN. From Osizweni Section A, D & F via Top Rank, Ward Five towards Empompini and join Main Road P483 join N11 turn right into Allen Street turn left into Kirklands Street, turn into Voortrekker Street into Newcastle Taxi Rank. RETURN: SAME AS FORWARD ROUTE. RESTRICTION: NO RESTRICTION TO AND FROM. B. From Osizweni Section C, D & F Pass Makhanya Emafour, Jakkalspan and join P483 turn N11, turn right into Allen Street left into Kirkland Street, turn right into Voortrekker Street into Newcastle Taxi Rank. RETURN: SAME AS FORWARD ROUTE. RESTRICTION: NO RESTRICTION TO AND FROM. C. From Osizweni Section C, D & F Emathangini, Emaromeni, Esitolo Esitolo, Esimbomvini, Xolani towards Empompini and join P483, turn right into Hardwick Street, left into Harding Street, right into Allen Street, left into Sutherland, turn right into Voortrekker Street into Newcastle taxi rank. RETURN: SAME AS FORWARD ROUTE. RESTRICTION TO AND FROM. D. From Osizweni Section C, D & F pass Khuzani, Manzana, and join P483, turn right into Asiphepe Road, Albert Wessels Road, turn right into Hardwick Street, left into Murchison Street, turn right into Voortrekker Street into Newcastle taxi rank. RETURN: SAME AS FORWARD ROUTE. RESTRICTION: NO RESTRICTION TO AND FROM. E. From Mndozo via Dicks, join P483, turn right into Asiphepe Road, into Albert Wessels Street, turn right into Farraday Street, right into Hardwick Street, left into Murchison Street, turn right into Voortrekker Street into Newcastle taxi rank. RETURN: SAME AS FORWARD ROUTE. RESTRICTION: NO RESTRICTION TO AND FROM.
12.4	4. NEWCASTLE - ERMELO From Newcastle Terminus Taxi Rank, into Voortrekkers, turn left into Kirkland Street, turn left into Allen Street, into P354T, into N11-4, pass Charlestown, pass Volkrust, pass Amersfort enter with N11 Road to Ermelo with Kerk Street and turn right into Ermelo Taxi Rank
12.5	5. NEWCASTLE - EMPANGENI From Newcastle Taxi Rank, into Voortrekker Street, turn left to Kirkland Street, turn right to Allen Street via Arbor park suburbs, turn left into N11 Road, turn right to P486 via Blauchbosch to Utrecht, turn right to Utrecht Road, intersection enter P41(R34), turn left at Blood river on P41(R33) and R34 via Stilwater BP Garage to Vryheid, turn right at cross Roads to PP523(R34) via Vryheid, pass Melmoth, turn left to Enkwalini Ndundulu area, into P47(R34) into Empangeni Main Road, turn right at Boxer Shopping Centre 'A' Taxi Rank Empangeni.
12.6	6. NEWCASTLE - PONGOLA From Newcastle Taxi rank, proceed straight across Terminus Street, into Voortrekker Street, turn left to Kirkland Street, turn right to Allen Street, via Arbor Park Suburb, turn left to N11 turn right to P486, via Osizweni to Utrecht, turn right to Utrecht Road intersection enter P41(R34), turn left at Blood River intersection into P34-3(R33), via Stilwater BP Garage, turn right at cross Road before Vryheid into P523(R33) via Bhokuzulu Township into P46(R69), via Louwsburg, turn left at Road intersection into P52-3 (R66), via magudu, turn left to N2 into Pongola Taxi Rank.
12.7	7. NEWCASTLE TO JOHANNESBURG From Newcastle Taxi rank, join Voortrekker Street, left to Kirkland Street, turn left to Allen Street, turn left to N11 to R23 until Pienaar Street, turn left to Allen Street, turn left to N11 to R23 until Pienaar Street in Volkrust turn left into R23, pass Greylingstrad, Balfour, turn right into N3, turn into M2, off to Harrow, into Anderson, turn right to Rissik Street, turn right to Devilliers, turn left into Wanderers, into park City Rank. Return journey, depart from park City Rank, Devilliers Street, turn left Harrison Street, turn right into Commissioner Street, turn left into Simmond Street, into M2 East into N3 and then continue with same route.



transport

Department:
Transport
Province of KwaZulu-Natal

GAZETTE

LGKZNG22-2016-
MAY

REGION: ALL

12.8	8. NEWCASTLE TO VRYHEIDSizwe Taxi Rank in Newcastle to join Voortrekker Street turn left into Marchison Street, right into Allen Street Continue with N11, turn right P483 Road, turn right to R34 road, turn left at Blood River to R34 Road into Vryheid join Kerk Street up to Vryheid Station Taxi Rank and return over the same route. RESTRICTION: PASSENGER TO BE PICKED AND DROPPED OF AT BLOOD RIVER ONLY.
12.9	9. NEWCASTLE TO PAULPIETERSBURG From Newcastle Taxi Rank join Voortrekker Street turn left into Marchison Street right into Allen Street, turn left into N11 turn right to join P483 turn right R34 turn left at Blood River to R34 towards Still Water, from Still Water turn left into Paulpietersburg Taxi Rank, return over same route.
12.10	10. NEWCASTLE TO ULUNDI From Newcastle Taxi Rank join Voortrekker street, turn left into Marchison Street, right into Allen Street, turn left into N11, turn right to join P483, turn right R34, turn left at Blood River to R34 towards Still Water continue towards Vryheid and turn right to join Memoth Road until into Ulundi turn off proceed until Ulundi Taxi Rank and return along the same route.
12.11	ROUTE 11 OSIZWENI TO UTRECHT & RETURN (a) From Osizweni Section C, D & E via Top Rank towards Empompini join P483 Road via Kubeka stand Eshlaheni Jackalaspans, Dicks turn off Mndozo School H/Khumalo Stand, Esiteshini, Rautmans Dairy Stop, Zimbuthu Area Stop, KwaCele Stop via either White City Emadeleni to Utrecht taxi Rank. Return as same as forward route Restriction: No restriction to and from (b) From Osizweni Section via Makhanya, Ema Four P483 Road via Enyonini Stop, Emasangweni stop Dicks bus stop, Zimbuthu Area via either White City or Emadeleni until Utrecht Taxi Rank. RETURN: SAME AS FORWARD ROUTE. RESTRICTION: NO RESTRICTION TO AND FROM. (c) From Osizweni C, D & E via Top Rank, Emathangini, Emaromeni Esitolo Esibomvu Xolani towards Empompini via P483 Road to Dick turn off Mndozo bus Stop to Madeleni until Utrecht Taxi Rank. RETURN: SAME AS FORWARD ROUTE. RESTRICTION: NO RESTRICTION TO AND FROM. (d) From Osizweni Section C, D & E via khuzani, Manzana & join main road to P483 dicks turn off Mndozo bus Stop Zimbuthu Area, Kwacele Stop via White City or Emadeleni until Utrecht Taxi Rank. RETURN: SAME AS FORWARD ROUTE. RESTRICTION: NO RESTRICTION TO AND FROM.
12.12	12. NEWCASTLE - PIET RETIEFF From Newcastle Taxi Rank, into Terminus Street, turn right to Voortrekker Street, turn left to Kirkland Street, turn left to Allen Street, turn left to N11, pass Charlestown, into Langsnek Street at Volkrust, turn right at De Kock Street into R543, pass Vukuzakhe Township into Van Rebeck Street at Wakkerstroom, turn left to Kruger Street into R543, pass Durkers Dorp (Mapola) into Kerk Street at Piet Retief, turn right to Zuidend street, turn left into Westend Street, into Piet Retief Taxi Rank.
12.13	13. NEWCASTLE - DURBAN From Newcastle Taxi Rank Voortrekker Street turn to Kirkland Street, turn to Allen Street turn to N11, bypass Ladysmith, Estcourt, Mooiriver, Pietermaritzburg drop passenger at Pinetown.
12.14	14. ROUTE TO DUNDEE From Newcastle Taxi Rank into Voortrekker Street, turn to Allen Street to N11, bypass Danhauser to Dundee Taxi Rank and return. NO PICKING UP EN ROUTE ON FORWARD JOURNEY, NO PICKING UP OR DROPPING OFF EN ROUTE ON RETURN JOURNEY.
12.15	15. TO LADYSMITH From Newcastle Taxi Rank into Voortrekker Street, turn Allen Street to N11, to Ladysmith Taxi Rank and return with passenger via same route. NO PICKING UP EN ROUTE ON FORWARD JOURNEY, NO PICKING UP OR DROPPING OFF EN ROUTE ON RETURN JOURNEY.
12.16	16. ROUTE TO PIETERMARITZBURG From Newcastle Taxi into Voortrekker Street turn Kirkland Street, turn Allen Street take N11 bypass Ladysmith, Estcourt to N3 bypass Mooiriver, Howick to Pietermaritzburg and return with passengers via same route. NO PICKING UP EN ROUTE ON FORWARD JOURNEY, NO PICKING UP OR DROPPING OFF EN ROUTE ON RETURN JOURNEY.
12.17	17. Newcastle to Spring From Sizwe Taxi Rank Newcastle into Voortrekker street, turn left into Kirkland street left into Allen street into N11 R23 Volkrus until Pienaar street, then left into R23 again passing Greylingstad, turn right into R51 passing Balfour Nigel up to Spring into second street then to long distance taxi at model transfer centre and return on the same route. NO PICKING UP EN ROUTE ON FORWARD JOURNEY, NO PICKING UP OR DROPPING OFF EN ROUTE ON RETURN JOURNEY.
12.18	1. NEWCASTLE TO JOHANNESBURG From Newcastle Taxi rank, join Voortrekker Street, left to Kirkland Street, turn left to Allen Street, turn left to N11 to R23 until Pienaar Street, turn left to Allen Street, turn left to N11 to R23 until Pienaar Street in Volkrust turn left into R23, pass Greylingstad, Balfour, turn right into N3, turn into M2, off to Harrow, into Anderson, turn right to Rissik Street, turn right to Devilliers, turn left into Wanderers, into park City Rank. Return journey, depart from park City Rank, Devilliers Street, turn left Harrison Street, turn right into Commissioner Street, turn left into Simmond Street, into M2 East into N3 and then continue with same route. Newcastle

MUDEN TAAXI ASSOCIATION**PO BOX 107****MUDEN****3251****3. ADDITIONAL AUTHORITY****3.1. MUDEN TO TUGELA FERRY**

FROM MUDEN TAXI RANK TURN RIGHT INTO D1276 PICK UP, TURN LEFT INTO R74 (P12-2), TURN LEFT INTO P161 STRAIGHT AND TURN LEFT INTO P6-3 (R33) THEN STRAIGHT TO TUGELA FERRY DROP OFF AND PICK UP PASSENGERS AND RETURN BACK WITH PASSENGERS USING THE SAME ROUTE.

3.2. MUDEN TO TUGELA FERRY (ALTERNATIVE 1)

FROM MUDEN TAXI RANK JOIN P12-1, TURN LEFT INTO P161 STRAIGHT TO KEATS-DRIFT AND TURN LEFT TO JOIN R33 THAN STRAIGHT TO TUGELA FERRY DROP OFF AND PICK UP AND RETURN BACK WITH PASSENGERS USING THE SAME ROUTE.

3.3 MUDEN TO GREYTOWN

FROM MUDEN TAXI RANK TURN RIGHT INTO D276 TURN LEFT INTO R74 (P12-1) TO JOIN DBN ROAD PROCEED AND TURN RIGHT INTO KING DINIZULU, TURN RIGHT TO BELL STREET, TURN RIGHT TO ENTER INTO TAXI RANK DROP OFF AND PICK UP PASSENGERS AND RETURN WITH PASSENGERS USING THE SAME ROUTE.

3.4 MUDEN TO WEENEN

FROM MUDEN TAXI RANK TURN RIGHT INTO D276, TURN RIGHT INTO RETIEF STREET THAN TURN RIGHT INTO VOORTREKKER STREET, TURN LEFT INTO VALLEY STREET STRAIGHT AND THAN TURN RIGHT INTO WEENEN TAXI RANK

ADDITIONAL AUTHORITY MUDEN TAXI ASSOCIATION

<u>INITIAL AND SURNAME OF APPLICANT</u>	<u>APPLICATION /RECIPT NO</u>
M NKOMO	AO241037
V GUMEDE	AOKNKZN0168656
MF SITHOLE	AOKNKZN0194200
	AOKNKZN0194201
MM DLADLA	AOKNKZN0168659

NQUTHU PIONEER TAXI ASSOCIATION

PO BOX 436

NQUTHU

3135

ADDITIONAL AUTHORITY NQUTHU PIONEER TAXI ASSOCIATION

FROM GRAYCE SUB RANK TURN LEFT TO P54 PROCEED, PASS POLICE STATION TO P258
TURN LEFT GOBINSIMBI THIRD AVENUE, TURN RIGHT MONDLO ATAXI RANK OFFLOAD
PASSENGERS AND PICK UP PASSENGERS AND RETURN TO GRAYCE SUB RANK.

ADDITIONAL AUTHORITY NQUTHU PIONEER TAXI ASSOCIATION APPLICANTS

<u>INITIAL AND SURNAME</u>	<u>APPLICATION NO /RECIEPT NO</u>
SE BUTHELEZI	AOKNKZN0184286
BE MDLALOSE	AOKNKZN0184287
PE MASEKO	AOKNKZN0184299
	AOKNKZN0184300
B BUTHELEZI	AOKNKZN0184365
SA PHENYANE	AOKNKZN0184366
VT BUTHELEZI	AOKNKZN0184367
XF THUSINI	AOKNKZN0184368

NQUTHU PIONEER TAXI ASSOCIATION

PO BOX 436

NQUTHU

3135

ADDITIONAL AUTHORITY**NQUTHU PIONEER TAXI OWNERS ASSOCIATION****10 ROUTE 1.****FROM NQUTHU TO JOHANNESBURG**

FROM NQUTHU TAXI RANK R66 PROCEED TO MNYANDU CROSSING TURN LEFT TO R33/R68 BYPASS DUNDEE ALONG VICTORIA STREET, INTO KAREL LANDMAN, JOINING R68, RIGHT INTO AND LONG N11, BY PASS NEWCASTLE AND PROCEEDING THROUGH VOLKRUST ALONG JOUBERT STREET INTO DAN PIENAAR STREET (R543) INTO AND ALONG R23 TO STANDERTON, PASSING THROUGH STANDERTON, ALONG BOTHA STREET, LOMBARD STREET, KROG STREET INTO R23 BY PASSING GREYLINGSTAD AND BALFOUR TOWARDS HEIDELBERG, TURN RIGHT INTO N3, PROCEED DIRECT TO VOSLOORUS TAXI RANK AND PROCEED INTO AND ALONG N17 TO GERMISTON TAXI RANK, OFF LOADING ONLY AND PROCEED DIRECT TO M2 INTO AND ALONG N12, PEASE ROAD TO BARA CITY TAXI RANK AND RETURN TO NQUTHU ALONG THE FORWARD ROUTE IN REVERSE.

11 ROUTE 2.**ALTERNATIVE ROUTE**

FROM NQUTHU TAXI RANK INTO R34 TO BLOODRIVER, BYPASSING UTRECHT, RIGHT INTO N11 AND PROCEED AS IN ROUTE 1 ABOVE

14 ROUTE 29**FROM NQUTHU TO DUNDEE**

FROM NQUTHU TAXI RANK, INTO P36/2 INTO R68, LEFT INTO R33 INTO VICTORIA STREET, RIGHT INTO SMITH STREET INTO DUNDEE TAXI RANK AND RETURN TO NQUTHU ALONG THE FORWARD ROUTE IN REVERSE.

18 ROUTE 31.**FROM NQUTHU TO LADYSMITH**

FROM NQUTHU TAXI RANK, INTO AND ALONG P36/1 (R68), LEFT INTO R33 TO DUNDEE, PASSING THROUGH DUNDEE ALONG VICTORIA STREET, INTO KAREL LANDMAN STREET, JOINING R68 AND PROCEED ALONG R68, BYPASSING GLENCOE. LEFT INTO ALONG N11-2 TO LADYSMITH. AT THE FIRST ROBOT, TURN LEFT INTO ILLING ROAD, AND PROCEEDS TO ILLING ROAD TAXI RANK AND RETURN ALONG THE FORWARDS ROUTE IN REVERSE.

ADDITIONAL AUTHORITY NQUTHU PIONEER TAXI ASSOCIATION

<u>INITIAL AND SURNAME OF APPLICANT</u>	<u>APPLICATION /RECIPT NO</u>
CB NTULI	AOKNKZN0199191

NQUTHU PIONEER TAXI ASSOCIATION**PO BOX 436****NQUTHU****3135****ADDITIONAL AUTHORITY****NQUTHU PIONEER TAXI ASSOCIATION****10 ROUTE 1.****FROM NQUTHU TO JOHANNESBURG**

FROM NQUTHU TAXI RANK R66 PROCEED TO MNYANDU CROSSING TURN LEFT TO R33/R68 BYPASS DUNDEE ALONG VICTORIA STREET, INTO KAREL LANDMAN, JOINING R68, RIGHT INTO AND LONG N11, BY PASS NEWCASTLE AND PROCEEDING THROUGH VOLKRUST ALONG JOUBERT STREET INTO DAN PIENAAR STREET (R543) INTO AND ALONG R23 TO STANDERTON, PASSING THROUGH STANDERTON, ALONG BOTHA STREET, LOMBARD STREET, KROG STREET INTO R23 BY PASSING GREYLINGSTAD AND BALFOUR TOWARDS HEIDELBERG, TURN RIGHT INTO N3, PROCEED DIRECT TO VOSLOORUS TAXI RANK AND PROCEED INTO AND ALONG N17 TO GERMISTON TAXI RANK, OFF LOADING ONLY AND PROCEED DIRECT TO M2 INTO AND ALONG N12, PEASE ROAD TO BARA CITY TAXI RANK AND RETURN TO NQUTHU ALONG THE FORWARD ROUTE IN REVERSE.

11 ROUTE 2.**ALTERNATIVE ROUTE**

FROM NQUTHU TAXI RANK INTO R34 TO BLOODRIVER, BYPASSING UTRECHT, RIGHT INTO N11 AND PROCEED AS IN ROUTE 1 ABOVE

12 ROUTE 3**FROM NQUTHU TO DURBAN**

FROM NQUTHU TAXI RANK INTO AND ALONG R68 TO BABANANGO, RIGHT INTO R34, PASSING THROUGH MELMOTH, RIGHT INTO R66 PASSING THROUGH ESHOWE, PROCEED ALONG R66, RIGHT INTO R102 TO NGINGINDLOVU AND PROCEED TO STANGER ALONG R102, PASSING THROUGH STANGER AND TO N2, RIGHT INTO R102/N2 AND PROCEED DIRECT TO DURBAN INTO R102 INTO UMGANI ROAD (R102) SETTING DOWN AT DURBAN STATION AND PROCEED ALONG UMGANI ROAD INTO SOLDIERS WAY, RIGHT INTO LEOPOLD STREET, LEFT INTO MARKET STREET, RIGHT INTO SMITH STREET, RIGHT INTO WARWICK AVENUE, INTO UNIVERSITY AVENUE TAXI RANK AND RETURN ALONG WARWICK AVENUE, RIGHT INTO ALICE STREET, LEFT INTO ALBERT STREET, RIGHT INTO UMGANI ROAD AND RETURN TO NQUTHU ALONG THE FORWARD ROUTE IN REVERSE.

13 ROUTE 4**FROM NQUTHU TO EMPANGENI**

FROM NQUTHU TAXI RANK ALONG THE SAME ROUTE AS IN 3 ABOVE, UP TO NKWALINI ALONG R66 AT KWALINI TURN LEFT INTO AND ALONG R34, WHICH BECOMES MAIN ROAD AND PROCEED DIRECT TO EMPANGENI TAXI RANK AND RETURN THE FORWARD ROUTE IN REVERSE.

14 ROUTE 29**FROM NQUTHU TO DUNDEE**

FROM NQUTHU TAXI RANK, INTO P36/2 INTO R68, LEFT INTO R33 INTO VICTORIA STREET, RIGHT INTO SMITH STREET INTO DUNDEE TAXI RANK AND RETURN TO NQUTHU ALONG THE FORWARD ROUTE IN REVERSE.

ADDITIONAL AUTHORITY NQUTHU PIONEER TAXI ASSOCIATION

<u>INITIAL AND SURNAME OF APPLICANT</u>	<u>APPLICATION /RECIPT NO</u>
JM NGOBESE	AOKNKZN0169329

NQUTHU PIONEER TAXI ASSOCIATION**PO BOX 436****NQUTHU****3135****ADDITIONAL AUTHORITY****14 ROUTE 29****FROM NQUTHU TO DUNDEE**

FROM NQUTHU TAXI RANK, INTO P36/2 INTO R68, LEFT INTO R33 INTO VICTORIA STREET, RIGHT INTO SMITH STREET INTO DUNDEE TAXI RANK AND RETURN TO NQUTHU ALONG THE FORWARD ROUTE IN REVERSE

15 ROUTE 9**FROM NQUTHU TO NONDWENI**

FROM NQUTHU TAXI RANK TO NONDWENI TAXI RANK ALONG MAIN ROAD (P36-2 AND RETURN ALONG THE FORWARD ROUTE IN REVERSE. (PICKING UP AND SETTING DOWN PASSENGERS EN ROUTE

16 ROUTE 27**FROM NONDWENI TO VRYHEID**

FROM NONDWENI INTO ALONG P63-2, LEFT INTO R48 (P59-4) AND PROCEED TO MONDLO - VRYHEID ROAD CROSSING WHICH IS R17, TURN LEFT INTO R34 AND PROCEED INTO AND ALONG EAST STREET, LEFT INTO CHURCH STREET AND TURN LEFT INTO VRYHEID TAXI RANK AND RETURN ALONG FORWARD ROUTE IN REVERSE.

17 ROUTE 30**FROM NQUTHU TO ULUNDI**

FROM NQUTHU TAXI RANK TO ULUNDI TAXI RANK PROCEED ALONG R68 TO BABANANGO ALONG R68, TURN LEFT TO GRAVEL ROAD P432 DOWN TO A T-JUNCTION FROM VRYHEID TO MELMOTH (R34) RIGHT INTO AND R34, LEFT INTO AND ALONG R66 INTO ULUNDI TAXI RANK AND RETURN WITH SOME PASSENGERS ALONG THE FORWARD ROUTE IN REVERSE.

18 ROUTE 31.**FROM NQUTHU TO LADYSMITH**

FROM NQUTHU TAXI RANK, INTO AND ALONG P36/1 (R68), LEFT INTO R33 TO DUNDEE, PASSING THROUGH DUNDEE ALONG VICTORIA STREET, INTO KAREL LANDMAN STREET, JOINING R68 AND PROCEED ALONG R68, BYPASSING GLENCOE. LEFT INTO ALONG N11-2 TO LADYSMITH. AT THE FIRST ROBOT, TURN LEFT INTO ILLING ROAD, AND PROCEEDS TO ILLING ROAD TAXI RANK AND RETURN ALONG THE FORWARDS ROUTE IN REVERSE.

19 ROUTE 32**FROM NQUTHU TO PIETERMARITZBURG**

FROM NQUTHU TAXI RANK PROCEED AS PER ROUTE 31 TO LADYSMITH. UPON ENTERING LAD TO PIETERMARITZBURG VIA DUNDEE VIA WHICH BECOMES R33/R68 VIA GLENCOE R1YSMITH TURN LEFT AT THE FIRST TRAFFIC LIGHT INTO AND ALONG R44 INTO P325 BECOMING P544, INTO R103 BYPASSING COLENZO INTO N3 AND PROCEED DIRECT TO

PIETERMARITZBURG. ENTERING PIETERMARITZBURG LEFT INTO THE CHURCH STREET OFFRAMP, RIGHT INTO CHURCH STREET AND PROCEED INTO THE APPROVED TAXI RANK OFF CHURCH STREET AND RETURN ALONG THE FORWARD ROUTE IN REVERSE.

20 ROUTE 28

FROM NQUTHU TO QHUDENI

FROM NQUTHU TAXI RANK INTO AND ALONG R68 AND TURN RIGHT INTO P16/3 TO P32 KWABALOYI QHUDENI AND RETURN TO NQUTHU WITH ALONG THE FOWARD ROUTE IN REVERSE.

27 ROUTE 11

FROM ST.AUGUSTINE'S TO NQUTHU

FROM AUGUSTINE'S SCHOOL INTO AND ALONG D1361, RIGHT INTO R68 AND PROCEED TO NQUTHU TAXI RANK AND RETURN ALONG THE FORWARD ROUTE IN RESERVE.

28 ROUTE 12

FROM SILUTSHANA TO NQUTHU

FROM SILUTSHANA SUB RANK INTO AND ALONG R68 TO NQUTHU TAXI RANK AND RETURN ALONG THE FORWARD ROUTE IN RESERVE

29 ROUTE 17

FROM MABULULWANE TO NQUTHU

FROM MABULULWANE SUB TAXI RANK INTO AND ALONG D1297 INTO R68 AND PROCEED TO NQUTHU TAXI RANK AND RETURN.

30 ROUTE 13

FROM HLATHI DAM TO NQUTHU

FROM HLATHI DAM SUB RANK INTO AND ALONG R68 TO NQUTHU TAXI RANK AND RETURN ALONG THE FORWARD ROUTE IN RESERVE.

31 ROUTE 14

FROM ISANDLWANA TO NQUTHU

FROM ISANDLWANA SUB RANK INTO AND ALONG P58, TURN LEFT INTO R68 AND PROCEED TO NQUTHU TAXI RANK AND RETURN ALONG THE FORWARD ROUTE IN REVERSE.

33 ROUTE 15

FROM NCEPHENI TO NQUTHU

FROM NCEPHENI SUB TAXI RANK INTO AND ALONG P58, TURN INTO R68 AND PROCEED TO NQUTHU TAXI RANK AND RETURN ALONG THE FORWARD ROUTE IN RESERVE.

34 ROUTE 18.

FROM HLAZAKAZI TO NQUTHU

FROM HLAZAKAZI SUB TAXI RANK INTO AND ALONG D1362, INTO R68 AND PROCEED TO NQUTHU TAXI RANK AND RETURN.

FROM MBOKODWENI TO NQUTHU

FROM MBOKODWE TO NQUTHU INTO AND ALONG L1992, INTO R68 PROCEED TO NQUTHU TAXI RANK AND RETURN.

38 ROUTE 22.

FROM GRACE SUB RANK TO MONDLO ALONG P411 AND RETURN.

39 ROUTE 23.

FROM GRACE SUB RANK TO DUNDEE, INTO AND ALONG P54, LEFT INTO AND ALONG P34-2, INTO P33 INTO VICTORIA STREET, RIGHT INTO SMITH STREET, INTO THE DUNDEE TAXI RANK AND RETURN.

40 ROUTE 24.

FROM GRACE SUB RANK TO VRYHEID, INTO AND ALONG P54, RIGHT INTO AND ALONG P34-2, INTO KERK -CHURCH STREET, TO THE VRYHEID TAXI RANK AND RETURN,

41 ROUTE 25.

FROM GRACE SUB RANK TO KINGSLEY, INTO AND ALONG P54 TO BLOODRIVER, LEFT INTO P34-2, INTO P33, LEFT INTO KINGSLEY, INTO AN APPROVED TAXI RANK AND RETURN.

43 ROUTE 26.

FROM GRACE SUB TAXI RANK TO UTRECHT, INTO AND ALONG P54, INTO R34 (P41), AND PROCEED TO UTRECHT, LEFT INTO UTRECHT TAXI RANK AND RETURN.

ADDITIONAL AUTHORITY NQUTHU PIONEER TAXI ASSOCIATION

<u>INITIAL AND SURNAME OF APPLICANT</u>	<u>APPLICATION /RECEIPT NO</u>
NL KUBEKA	AOKNKZN01107046

NQUTHU PIONEER TAXI ASSOCIATION**PO BOX 436****NQUTHU****3135****ADDITIONAL AUTHORITY****NQUTHU DISTRICT PIONEERS TAXI ASSOC.****FROM NQUTHU TO JOHANNESBURG**

FROM NQUTHU TAXI RANK R66 PROCEED TO MNYANDU CROSSING TURN LEFT TO R33/R68 BYPASS DUNDEE ALONG VICTORIA STREET, INTO KAREL LANDMAN, JOINING R68, RIGHT INTO AND LONG N11, BY PASS NEWCASTLE AND PROCEEDING THROUGH VOLKRUST ALONG JOUBERT STREET INTO DAN PIENAAR STREET (R543) INTO AND ALONG R23 TO STANDERTON, PASSING THROUGH STANDERTON, ALONG BOTHA STREET, LOMBARD STREET, KROG STREET INTO R23 BY PASSING GREYLINGSTAD AND BALFOUR TOWARDS HEIDELBERG, TURN RIGHT INTO N3, PROCEED DIRECT TO VOSLOORUS TAXI RANK AND PROCEED INTO AND ALONG N17 TO GERMISTON TAXI RANK, OFF LOADING ONLY AND PROCEED DIRECT TO M2 INTO AND ALONG N12, PEASE ROAD TO BARA CITY TAXI RANK AND RETURN TO NQUTHU ALONG THE FORWARD ROUTE IN REVERSE.

11 ROUTE 2.**ALTERNATIVE ROUTE**

FROM NQUTHU TAXI RANK INTO R34 TO BLOODRIVER, BYPASSING UTRECHT, RIGHT INTO N11 AND PROCEED AS IN ROUTE 1 ABOVE

ADDITIONAL AUTHORITY NQUTHU PIONEER TAXI ASSOCIATION

<u>INITIAL AND SURNAME OF APPLICANT</u>	<u>APPLICATION /RECIPT NO</u>
SE PHENYANE	AOKNKZN0197911
	AOKNKZN0197912

NQUTHU PIONEER TAXI ASSOCIATION

PO BOX 436

NQUTHU

3135

ADDITIONAL AUTHORITY**NQUTHU DISTRICT PIONEERS TAXI ASSOC.****FROM NQUTHU TO JOHANNESBURG**

FROM NQUTHU TAXI RANK R66 PROCEED TO MNYANDU CROSSING TURN LEFT TO R33/R68 BYPASS DUNDEE ALONG VICTORIA STREET, INTO KAREL LANDMAN, JOINING R68, RIGHT INTO AND LONG N11, BY PASS NEWCASTLE AND PROCEEDING THROUGH VOLKRUST ALONG JOUBERT STREET INTO DAN PIENAAR STREET (R543) INTO AND ALONG R23 TO STANDERTON, PASSING THROUGH STANDERTON, ALONG BOTHA STREET, LOMBARD STREET, KROG STREET INTO R23 BY PASSING GREYLINGSTAD AND BALFOUR TOWARDS HEIDELBERG, TURN RIGHT INTO N3, PROCEED DIRECT TO VOSLOORUS TAXI RANK AND PROCEED INTO AND ALONG N17 TO GERMISTON TAXI RANK, OFF LOADING ONLY AND PROCEED DIRECT TO M2 INTO AND ALONG N12, PEASE ROAD TO BARA CITY TAXI RANK AND RETURN TO NQUTHU ALONG THE FORWARD ROUTE IN REVERSE.

11 ROUTE 2.**ALTERNATIVE ROUTE**

FROM NQUTHU TAXI RANK INTO R34 TO BLOODRIVER, BY PASSING UTRECHT, RIGHT INTO N11 AND PROCEED AS IN ROUTE 1 ABOVE

12 ROUTE 3**FROM NQUTHU TO DURBAN**

FROM NQUTHU TAXI RANK INTO AND ALONG R68 TO BABANANGO, RIGHT INTO R34, PASSING THROUGH MELMOTH, RIGHT INTO R66 PASSING THROUGH ESHOWE, PROCEED ALONG R66, RIGHT INTO R102 TO NGINGINDLOVU AND PROCEED TO STANGER ALONG R102, PASSING THROUGH STANGER AND TO N2, RIGHT INTO R102/N2 AND PROCEED DIRECT TO DURBAN INTO R102 INTO UMNGENI ROAD (R102) SETTING DOWN AT DURBAN STATION AND PROCEED ALONG UMNGENI ROAD INTO SOLDIERS WAY, RIGHT INTO LEOPOLD STREET, LEFT INTO MARKET STREET, RIGHT INTO SMITH STREET, RIGHT INTO WARWICK AVENUE, INTO UNIVERSITY AVENUE TAXI RANK AND RETURN ALONG WARWICK AVENUE, RIGHT INTO ALICE STREET, LEFT INTO ALBERT STREET, RIGHT INTO UMNGENI ROAD AND RETURN TO NQUTHU ALONG THE FORWARD ROUTE IN REVERSE.

13 ROUTE 4**FROM NQUTHU TO EMPANGENI**

FROM NQUTHU TAXI RANK ALONG THE SAME ROUTE AS IN 3 ABOVE, UP TO NKWALINI ALONG R66 AT KWALINI TURN LEFT INTO AND ALONG R34, WHICH BECOMES MAIN ROAD AND PROCEED DIRECT TO EMPANGENI TAXI RANK AND RETURN THE FORWARD ROUTE IN REVERSE.

14 ROUTE 29**FROM NQUTHU TO DUNDEE**

FROM NQUTHU TAXI RANK, INTO P36/2 INTO R68, LEFT INTO R33 INTO VICTORIA STREET, RIGHT INTO SMITH STREET INTO DUNDEE TAXI RANK AND RETURN TO NQUTHU ALONG THE FORWARD ROUTE IN REVERSE.

15 ROUTE 9**FROM NQUTHU TO NONDWENI**

FROM NQUTHU TAXI RANK TO NONDWENI TAXI RANK ALONG MAIN ROAD (P36-2 AND RETURN ALONG THE FORWARD ROUTE IN REVERSE. (PICKING UP AND SETTING DOWN PASSENGERS EN ROUTE.

20 ROUTE 28**FROM NQUTHU TO QHUDENI**

FROM NQUTHU TAXI RANK INTO AND ALONG R68 AND TURN RIGHT INTO P16/3 TO P32 KWABALOYI QHUDENI AND RETURN TO NQUTHU WITH ALONG THE FOWARD ROUTE IN REVERSE.

21 ROUTE 16**FROM SIBONGILE L1993 SUB RANK TO R68**

FROM SIBONGILE ALONG L1993 INTO R68 AND PROCEED INTO NQUTHU TAXI RANK AND RETURN.

23 ROUTE 5.**FROM NQUTU TO NEWCASLE**

FROM NQUTHU TAXI RANK INTO AND ALONG INTO AND ALONG P54 TO BLOOD RIVER, INTO R34 (P41), INTO R37, LEFT INTO N11 AND PROCEED TO NEWCASTLE, INTO ALLEN STREET AT THE LAST ROBOT TURN LEFT AND RIGHT TO NEWCASTLE TAXI RANK RETURN TO NQUTHU ALONG THE FORWARD ROUTE IN REVERSE.

24 ROUTE 6.**FROM NQUTHU TO EMONDLO**

FROM NQUTHU TO EMONDLO TAXI RANK ALONG P54, TURN OFF AT MASONDO CROSSING WHICH BECOMES R9 PICKING UP AND

DROPPING OFF EN ROUTE AND RETURN ALONG THE FORWARD ROUTE IN REVERSE.

25 ROUTE 7.**FROM NQUTHU TO VRYHEID**

FROM NQUTHU INTO AND ALONG P54, TURN OFF AT MASONDO CROSSING WHICH BECOMES R9, PROCEED ALONG MONDLO/GOBINSIMBI WHICH BECOMES R14 AND PROCEED TO JUCTION OF VRYHEID AND MELMOTH ROADS WHICH BECOMES R43 AND PROCEED TO UTRECHT STREET IN VRYHEID. AT THE FIRST ROBOT, TURN RIGHT AND SHORT LEFT VRYHEID TAXI RANK AND RETURN ALONG THE FORWARD ROUTE IN REVERSE.

FROM ZICOLE TO NQUTHU

FROM KWAMBATHA TRADING STORE INTO AND ALONG D1347, RIGHT INTO P54 AND PROCEED TO NQUTHU TAXI RANK AND RETURN ALONG THE FORWARD ROUTE IN REVERSE.

27 ROUTE 11**FROM ST.AUGUSTINE'S TO NQUTHU**

FROM AUGUSTINE'S SCHOOL INTO AND ALONG D1361, RIGHT INTO R68 AND PROCEED TO NQUTHU TAXI RANK AND RETURN ALONG THE FORWARD ROUTE IN RESERVE.

29 ROUTE 17**FROM MABULULWANE TO NQUTHU**

FROM MABULULWANE SUB TAXI RANK INTO AND ALONG D1297 INTO R68 AND PROCEED TO NQUTHU TAXI RANK AND RETURN.

30 ROUTE 13**FROM HLATHI DAM TO NQUTHU**

FROM HLATHI DAM SUB RANK INTO AND ALONG R68 TO NQUTHU TAXI RANK AND RETURN ALONG THE FORWARD ROUTE IN RESERVE.

31 ROUTE 14**FROM ISANDLWANA TO NQUTHU**

FROM ISANDLWANA SUB RANK INTO AND ALONG P58, TURN LEFT INTO R68 AND PROCEED TO NQUTHU TAXI RANK AND RETURN ALONG THE FORWARD ROUTE IN REVERSE.

32 ROUTE 8.**FROM NQUTHU TO NKANDLA**

FROM NQUTHU TAXI RANK INTO AND ALONG R68 TO FORTLOUIS, INTO AND ALONG P50-3 STRAIGHT TO NKANDLA TAXI RANK AND RETURN ALONG THE FORWARD ROUTE IN REVERSE.

33 ROUTE 15**FROM NCEPHENI TO NQUTHU**

FROM NCEPHENI SUB TAXI RANK INTO AND ALONG P58, TURN INTO R68 AND PROCEED TO NQUTHU TAXI RANK AND RETURN ALONG THE FORWARD ROUTE IN RESERVE.

34 ROUTE 18.**FROM HLAZAKAZI TO NQUTHU**

FROM HLAZAKAZI SUB TAXI RANK INTO AND ALONG D1362, INTO R68 AND PROCEED TO NQUTHU TAXI RANK AND RETURN.

35**FROM MBOKODWENI TO NQUTHU**

FROM MBOKODWE TO NQUTHU INTO AND ALONG L1992, INTO R68 PROCEED TO NQUTHU TAXI RANK AND RETURN.

ADDITIONAL AUTHORITY NQUTHU PIONEER TAXI ASSOCIATION

<u>INITIAL AND SURNAME OF APPLICANT</u>	<u>APPLICATION /RECIPT NO</u>
ST MNCUBE	AOKNKZN0186190

PMBURG LONG DISTANCE TAXI ASSOCIATION**SYMMONS CENTRE BASEMENT****341 CHURCH STREET****PIETERMARITZBURG****3201****ADDITIONAL AUTHORITY****PMBURG LONG DISTANCE TAXI ASSOCIATION****PIETERMARITZBURG - JOHANNESBURG****OUTBOUND ROUTE:**

FROM CHURCH ST RANK NO 2 ONTO CHURCH ST, RIGHT INTO WEST ST, RIGHT INTO VICTORIA RD, LEFT INTO CHATTERTON RD, INTO TOWN BUSH RD ONTO N3 NORTH BOUND INTO M2 INTO RISSIK ST LEFT INTO JEPPE ST, RIGHT INTO SAUER ST, RIGHT INTO BREE ST, LEFT INTO WANDERS ST TO WANDERS ST TAXI RANK IN JOHANNESBURG.

INBOUND ROUTE:

FROM WANDERERS TAXI RANK IN JOHANNESBURG ONTO M2 ONTO N3 INTO BHAMBATHA RD INTO CHURCH ST, RIGHT INTO OTTO ST, LEFT INTO PIETERMARITZ ST, LEFT INTO PINE ST, TO CHURCH ST RANK NO 2.

PIETERMARITZBURG - HARRISMITH**OUTBOUND ROUTE:**

FROM CHURCH ST RANK NO 1. ONTO CHURCH ST, RIGHT INTO WEST ST, RIGHT INTO VICTORIA RD, LEFT INTO CHATTERTON RD, INTO TOWN BUSH RD ONTO N3 NORTH BOUND, TO APPROVED TAXI RANK AT HARRISMITH, NO PICK UP OF PASSENGERS AND RETURN TO PIETERMARITZBURG EMPTY.

INBOUND ROUTE:

FROM APPROVED TAXI RANK AT HARRISMITH NO PICK UP OF PASSENGERS ONTO N3 SOUTH BOUND ONTO OFF RAMP AT BHAMBATHA RD (GREYTOWN RD), INTO CHURCH ST, RIGHT INTO OTTO ST, LEFT INTO PIETERMARITZ ST, INTO PINE ST TO CHURCH ST RANK NO 1.

ROUTE 20**PIETERMARITZBURG - MTHATHA****OUTBOUND ROUTE:**

FROM CHURCH ST RANK NO. 3 INTO OLD MARKET ST, INTO HENRIETTA ST, RIGHT INTO JABU NDLOVU ST, LEFT INTO CHIEF ALBERT LUTHULI ST, INTO ALAN PATON ST, LEFT INTO ALEXANDRA RD, ONTO RICHMOND RD ONTO R56, N2 SOUTH BOUND, TO APPROVED TAXI RANK AT MTHATHA.

INBOUND ROUTE:

FROM APPROVED TAXI RANK AT MTHATHA ONTO N2 NORTH BOUND, ONTO R 56 ONTO RICHMOND RD, INTO ALEXANDRA RD, LEFT INTO CAMPS DRIFT RD, RIGHT ONTO EDENDALE RD, RIGHT INTO CHURCH ST, RIGHT INTO WEST ST, LEFT INTO LANGALIBALELE ST, LEFT INTO RETIEF ST LEFT INTO CHURCH ST TO CHURCH ST RANK NO 3.

APPLICANTS INTIAL AND SURNAME	APPLICATION NO
BM DLADLA	AOKNKZN0181738
	AOKNKZN0181737

THUTHUKANI MATHULI TAXI ASSOCIATION
PO BOX 24198
ISIPINGO
4110

ADDITIONAL AUTHORITY : THUTHUKANI MATHULI TAXI ASSOCIATION

MAGABHENI TO ISIPINGO

FROM MAGABHENI SIDIYA TAXI RANK TURN RIGHT TO NYONIKAYIPHUMULI RD PICK UP PASSENGERS TO D1072 PICK UP PASSENGERS, TURN LEFT TO A727 PICK UP PASSENGERS TO D981 NEW ROAD P 728 TURN RIGHT TO ETSHENI, TO UMNINI PICK UP PASSENGERS, TURN LEFT TO P197 PICK AND DROP PASSENGERS TURN RIGHT TO 578, TURN LEFT TO N2 NORTHBOUND TO JOINER RD BECOMING JEFFELS RD, RIGHT TO OLD MAIN RD, LEFT TO INWABI RD, LEFT TO THOMAS LANE TO ISIPINGO TAXI RANK, AND RETURN ON THE SAME ROUTE.

MAGABHENI TO ROSENEATH

FROM MAGABHENI SIDIYA HIGHWAY TAXI RANK TURN RIGHT TO NYONIKAYIPHUMULI PICK UP PASSENGERS ALONG THE TOWNSHIP, TURN RIGHT TO P197 PICK AND DROP PASSENGERS, LEFT TO CALENDULA DRIVE STRAIGHT TO SPAR TAXI RANK, AND RETURN ON THE SAME ROUTE.

MAGABHENI TO SCOTBURGH

FROM MAGABHENI SIDIYA HIGHWAY TAXI RANK PICK UP PASSENGERS ALONG THE TOWNSHIP TURN LEFT TO D300 PICK AND DROP PASSENGERS ELLEN, MAPAYIPINI TO IFRACOM RAILWAY STATION RIGHT TO R102, LEFT TO SCOTT STREET, RIGHT TO AIRTH STREET, LEFT TO ERSKIEN STREET RIGHT TO ELLEN STREET TO GJ CROOKS HOSPITAL DROP OFF PASSENGERS AND STRAIGHT TO SCOTBURGH TAXI RANK, AND RETURN ON THE SAME ROUTE.

MAGABHENI TO GALLERIA

FROM MAGABHENI TAXI RANK TURN LEFT TO SIDIYA HIGHWAY TURN LEFT TO L723 PICK UP PASSENGERS TO P728 PICK UP PASSENGERS TURN LEFT TO P197 PICK UP PASSENGERS' RIGHT TO P578 TURN LEFT TO N2 AND PROCEED ALONG FREEWAY AND OFF RAMP TO ADAMS RD AND TURN RIGHT TO GALERIA TAXI RANK AND RETURN ALONG THE SAME ROUTE

MAGABHENI TO AMANZIMTOTI

FROM MAGABHENI TAXI RANK TURN RIGHT TO SIDIYA HIGHWAY PICK AND DROP ALONG THE TOWNSHIP, TURN RIGHT TO P197, PICK UP PASSENGERS, TURN LEFT TO D300 TO ELLEN, MAPAYIPINI TO IFRACOM RAILWAY STATION, TURN LEFT TO R102, DROP OFF ONLY, TURN TO P97 TURN RIGHT TO P197 RIGHT TO P578, DROP OFF ONLY LEFT TO N2 FREEWAY, TURN RIGHT TO ADAMS ROAD TO AMANZIMTOTI TAXI RANK. AND RETURN ON THE SAME ROUTE.

MAGABHENI TO WINKELSPRUIT

FROM MAGABHENI TAXI RANK RIGHT TO SIDIYA HIGHWAY PICK AND DROP ALONG THE TOWNSHIP TURN RIGHT TO P197, PICK UP PASSENGERS LEFT TO D300, PICK AND DROP PASSENGERS, LEFT TO A468 PICK UP PASSENGERS, LEFT TO A465, PICK UP PASSENGERS, RIGHT TO P197, PICK UP PASSENGERS, RIGHT TO P578 LEFT TO R102, TO WINKELSPRUIT TAXI RANK AND RETURN ON THE SAME ROUTE.

MAGABHENI TO DURBAN

FROM MAGABHENI TAXI RANK ,RIGHT TO SIDIYA HIGHWAY,PICK AND PASSENGERS, IN THE TOWNSHIP,LEFT TO P197,PICK UP PASSENGERS,RIGHT TOP97 PICK UP PASSANGERS,LEFT TO R102 AT EMAKETHE EBOMVUDROP OFF ONLY,LEFT TO P578 DROP OFF ONLY,RIGHT TO N2,LEFT TO M4 INKOSI ALBERT LUTHULI HIGHWAY TO BROOOKE STREET RANK 68A,AND RETURN ON THE SAME ROUTE

MAGABHENI TO UMKOMAAS

FOM MAGABHENI TAXI RANK RIGHT TO SIDIYA HIGHWAY,PICK PASSENGERS ALONG TOWNSHIP,RIGHT TO P197,PICK UP PASSENGERS,LEFT TO P541,LEFT TO P78 SHEPSTONE RD,TO MCLEAN RD,STRAIGHT TO UMKOMAAS RAILWAY STATION TAXI RANK,AND RETURN ON THE SAME ROUTE.

APPLICANTS INTIAL AND SURNAME AND APPLICATION NOS :

<u>INTIAL & SURNAME</u>	<u>APPLICATION NOS</u>
MJ VILKAZI	1340975
TG MVELASE	1340976
MS MJWARA	1340977
BBL LUTHULI	1340978

MUNICIPAL NOTICES • MUNISIPALE KENNISGEWINGS

MUNICIPAL NOTICE 67 OF 2016

CITY OF uMHLATHUZE

NOTICE IN TERMS OF SECTION 14 OF THE LOCAL GOVERNMENT MUNICIPAL PROPERTY RATES ACT NO. 6 OF 2004

Notice is hereby given in terms of Section 14 of the Local Government Municipal Property Rates Act No. 6 of 2004 that the uMhlathuze Local Municipality by a resolution no 10872 passed by the Council with a supporting vote of a majority of its members on 25 May 2016, a resolution levying rates as follows:

1. In terms of Section 2(3) of the Local Government: Municipal Property Rates Act the following property rates for the 2016/17 financial year was approved:

Category	Tariffs (from 1 July 2016)	Ratio to Residenti al Tariff
	c	
Residential properties	0,0083	1:1
Business / Commercial	0,0173	1:2,1
Industrial	0,0182	1:2,2
Agricultural Properties	0,0020	1:0,25
Public Service Purposes (State Owned)	0,0095	1:1,1
Public Service Infrastructure	0,0020	1:0,25
Public benefit organisation properties	0,0020	1:0,25
Mining Properties	0,0190	1:2,3
Vacant Land	0,0124	1:1,75

2. On application by the relevant rate payers the following rebates be applied subject to the provisions contained in the Rates Policy:

- Agricultural properties - 5%
- Non Profit Organisations - 20%
- PSI - 30% reduction as per legislation

3. The following in terms of the 2016/17 Property Rates Policy was approved-

- a) Vacant Land became a Category in 2015/2016 – The ratio was initially set at 1:1,5 and now increased to 1:1,75 in the 2016/2017 MTREF.

4. The Amended Rates Policy was approved;
5. In addition to the statutory R15 000 reduction in the valuation on residential properties a further reduction of R105 000 of the valuation on all developed residential properties valued at R 400 000 and below be made;
6. In addition to the reductions in recommendation (5) above and subject to the criteria set out in the Property Rates Policy an additional R150 000 reduction in the value of the primary residential property belonging to a pensioner or a social grantee be made;
7. In accordance with the implementation of the universal approach of the indigent policy improved residential property valued at R120 000 or less will be exempted from refuse and sewer charges. The following sliding scale will be applied for charges on improved residential properties higher than R120 000 on the following basis:
 - a) Properties valued between R120 001 and R170 000 will receive a rebate of 25% in respect of the sewer and refuse charges.
 - b) Properties valued at R170 001 and higher will pay the normal tariff.
6. The property rates and tariff adjustments as set out above be dealt with in terms of Section 14 of the Local Government: Property Rates Act and Section 24 of the Municipal Finance Management Act 2003;

A detailed copy of the resolution of levying rates on property is open for inspection on the public notice board at the office of the Deputy Municipal Manager: Corporate Services, 1st Floor, Municipal Offices: Corner of Lira Link & Mark Strasse, Richards Bay, all municipal satellite offices, libraries and on the website;- www.umhlathuze.gov.za for 30 days after the date of this notice.

Any objections should be addressed to:

**The Municipal Manager
uMhlathuze Municipality
Civic Centre
Private Bag X1004
RICHARDS BAY
3900
MN63/2016**

**DR NJ SIBEKO
MUNICIPAL MANAGER**

MUNICIPAL NOTICE 68 OF 2016**KWADUKUZA MUNICIPALITY****LEVYING OF RATES 2016/17****Notification in terms of Section 14 (2) of the Local Government: Municipal Property Rates Act No. 6 of 2004**

Notice is hereby given that the following resolutions have been taken by the KwaDukuza Municipality, in terms of Sections 17 and 24 of the Municipal Finance Management Act No 56 of 2003, read with Section 14 (1) of the Local Government: Municipal Property Rates Act No. 6 of 2004:

DETERMINATION OF RATES

In terms of the Rates Policy 2016/2017, the Municipality may levy different rates for different categories of properties. The rating structure for 2016/2017 financial year is proposed as follows:

- 0.635 cents in the Rand on the market value in respect of residential properties (including bed and breakfast establishments consisting of three bedrooms or less), and property categories not stated hereunder.
- 0.696 cents in the Rand on the market value in respect of residential properties used for commercial purposes (including bed and breakfast establishments comprising more than 3 bedrooms, apartment and villa establishments, and guesthouses of up to six rooms).
- 0.159 cents in the Rand on the market value in respect of agricultural properties and public service infrastructure properties.
- 1.965 cents in the Rand on the market value in respect of industrial, business and commercial properties, vacant properties, public benefit organisations, properties owned by an organ of state and used for public service purposes, and properties used for worship.
- 1.770 cents in the Rand on the market value in respect of guesthouses of more than 6 rooms.
- An additional 0.36 cents in the Rand on the market value in respect of commercial properties situated within the Special Rating Area as designated by Council
- That, in respect of improved residential properties, in addition to the statutory reduction of R15 000, a further reduction of R85 000 is approved for property values exceeding R130 000. Persons owning improved residential property with a rateable value of R130 000 and below will be not be liable for the payment of rates.
- That improved residential property with a rateable value of R130 000 and below, owned by registered indigent beneficiaries be exempt from the calculation of rates.
- That the first R50 000 of all vacant residential properties owned by registered indigent beneficiaries be exempt from the calculation of rates
- The first 30% of all Public Service Infrastructure (PSI) properties be exempt from the calculation of rates.

EXEMPTIONS, REBATES AND REDUCTIONS

That in terms of qualifying criteria set out in the rates policy of the Council, the 2016/17 rates be subject to the following exemptions, rebates and reductions:

- A general rebate in respect of all categories of properties, excluding properties in receipt of developers' rebates: 6%

The following shall apply after deduction of the general rebate:

- Pensioners and Disability Grantees rebates:
 - Applicants under the age of 65 years - 25%
 - Applicants between 65 and 75 years - 30%
 - Applicants older than 75 years - 35%
- Agricultural properties: 50%
- Rebate: child headed households: 100%
- Excluded Services Rebate: 15%
- Places of worship: 100%

- Public benefit organizations: 100%
- Land reform beneficiaries: 100%
- State land: 100%
- Developers incentives (commercial), general rebate not applicable:

100% rebate	-	Year 1
90% rebate	-	Year 2
80% rebate	-	Year 3
70% rebate	-	Year 4
60% rebate	-	Year 5
No Incentive	-	From year 6 onwards
- Developers incentives (residential), applicable in respect of **existing** service level agreements only, general rebate not applicable:

100% rebate	-	Year 1
100% rebate	-	Year 2
90% rebate	-	Year 3
80% rebate	-	Year 4
70% rebate	-	Year 5
60% rebate	-	Year 6
50% rebate	-	Year 7
No Incentive	-	From year 8 onwards
- 40% rebate in respect of the following PSI properties (phasing out of rates):
 - national, provincial or other public roads on which goods, services or labour move across a municipal boundary;
 - water or sewer pipes, ducts or other conduits, dams, water supply reservoirs, water treatment plants or water pumps forming part of a water or sewer; and
 - railway lines forming part of a national railway system.

DATE OF OPERATION OF DETERMINATION OF RATES

That this determination comes into operation on 01 July 2016.

FINAL DATE FOR PAYMENT OF RATES:

- **Annual payment of rates:** That the final date for the payment of annual rates be fixed at 30 September 2016. Interest and administration charges will be raised in terms of Council's Credit Control Policy and Tariff of Charges. Any capital rates outstanding as at 30 November 2016 will be subject to an administration charge of 10% as stipulated in Council's Credit Control Policy and Tariff of Charges.
- **Monthly rates payments:** That rates may be paid in 11 (eleven) equal instalments with the first instalment payable on or before the last municipal working day of August 2016. Thereafter each monthly instalment must be paid on or before the last working day of each month and provided that interest will accrue at 15.5% per annum in terms of Council's Credit Control Policy and Tariff of Charges if an instalment is not paid by the last working day of the month. Any capital rates outstanding as at 30 June 2017 will be subject to an administration charge of 10% as stipulated in Council's Credit Control Policy and Tariff of Charges.
- Council will by special arrangement with individual property owners agree that rates be paid annually. Application to pay rates on an annual basis must be completed by 15 July 2016.

N J Mdakane
Municipal Manager
Municipal Offices
14 Albert Luthuli Street
P O Box 72
KwaDukuza
4450

Printed by and obtainable from the Government Printer, Bosman Street, Private Bag X85, Pretoria, 0001.
Contact Centre Tel: 012-748 6200. eMail: info.egazette@gpw.gov.za
Publications: Tel: (012) 748 6053, 748 6061, 748 6065