



KWAZULU-NATAL PROVINCE
KWAZULU-NATAL PROVINSIE
ISIFUNDAZWE SA KWAZULU-NATALI

Provincial Gazette • Provinsiale Koerant • Igazethi Yesifundazwe

(Registered at the post office as a newspaper) • (As 'n nuusblad by die poskantoor geregistreer)
(Irejistiwee njengephephandaba eposihhovisi)

PIETERMARITZBURG

Vol. 12

13 DECEMBER 2018
13 DESEMBER 2018
13 KUZIBANDLELA 2018

No. 2027

PART 1 OF 4

We all have the power to prevent AIDS



**AIDS
HELPLINE**

0800 012 322

DEPARTMENT OF HEALTH

Prevention is the cure

N.B. The Government Printing Works will not be held responsible for the quality of "Hard Copies" or "Electronic Files" submitted for publication purposes

ISSN 1994-4558



9 771994 455008

02027



IMPORTANT NOTICE:

THE GOVERNMENT PRINTING WORKS WILL NOT BE HELD RESPONSIBLE FOR ANY ERRORS THAT MIGHT OCCUR DUE TO THE SUBMISSION OF INCOMPLETE / INCORRECT / ILLEGIBLE COPY.

No FUTURE QUERIES WILL BE HANDLED IN CONNECTION WITH THE ABOVE.

CONTENTS

Gazette *Page*
No. *No.*

GENERAL NOTICES • ALGEMENE KENNISGEWINGS

54	KwaZulu-Natal Land Administration Act (2/2014): Notice in terms of section 5 of the Act: Erf 338 of Springfield.....	2027	11
49	Road Carrier Permits: KwaZulu-Natal	2027	12

Closing times for **ORDINARY WEEKLY** 2018

KWAZULU-NATAL PROVINCIAL GAZETTE

*The closing time is **15:00** sharp on the following days:*

- **28 December 2017**, Thursday for the issue of Thursday **04 January 2018**
- **04 January**, Thursday for the issue of Thursday **11 January 2018**
- **11 January**, Thursday for the issue of Thursday **18 January 2018**
- **18 January**, Thursday for the issue of Thursday **25 January 2018**
- **25 January**, Thursday for the issue of Thursday **01 February 2018**
- **01 February**, Thursday for the issue of Thursday **08 February 2018**
- **08 February**, Thursday for the issue of Thursday **15 February 2018**
- **15 February**, Thursday for the issue of Thursday **22 February 2018**
- **22 February**, Thursday for the issue of Thursday **01 March 2018**
- **01 March**, Thursday for the issue of Thursday **08 March 2018**
- **08 March**, Thursday for the issue of Thursday **15 March 2018**
- **14 March**, Wednesday for the issue of Thursday **22 March 2018**
- **22 March**, Thursday for the issue of Thursday **29 March 2018**
- **27 March**, Tuesday for the issue of Thursday **05 April 2018**
- **05 April**, Thursday for the issue of Thursday **12 April 2018**
- **12 April**, Thursday for the issue of Thursday **19 April 2018**
- **19 April**, Thursday for the issue of Thursday **26 April 2018**
- **24 April**, Tuesday for the issue of Thursday **03 May 2018**
- **03 May**, Thursday for the issue of Thursday **10 May 2018**
- **10 May**, Thursday for the issue of Thursday **17 May 2018**
- **17 May**, Thursday for the issue of Thursday **24 May 2018**
- **24 May**, Thursday for the issue of Thursday **31 May 2018**
- **31 May**, Thursday for the issue of Thursday **07 June 2018**
- **07 June**, Wednesday for the issue of Thursday **14 June 2018**
- **14 June**, Thursday for the issue of Thursday **21 June 2018**
- **21 June**, Thursday for the issue of Thursday **28 June 2018**
- **28 June**, Thursday for the issue of Thursday **05 July 2018**
- **05 July**, Thursday for the issue of Thursday **12 July 2018**
- **12 July**, Thursday for the issue of Thursday **19 July 2018**
- **19 July**, Thursday, for the issue of Thursday **26 July 2018**
- **26 July**, Thursday for the issue of Thursday **02 August 2018**
- **02 August**, Friday for the issue of Thursday **09 August 2018**
- **08 August**, Wednesday for the issue of Thursday **16 August 2018**
- **16 August**, Thursday for the issue of Thursday **23 August 2018**
- **23 August**, Thursday for the issue of Thursday **30 August 2018**
- **30 August**, Thursday for the issue of Thursday **06 September 2018**
- **06 September**, Thursday for the issue of Thursday **13 September 2018**
- **13 September**, Thursday for the issue of Thursday **20 September 2018**
- **19 September**, Wednesday for the issue of Thursday **27 September 2018**
- **27 September**, Thursday for the issue of Thursday **04 October 2018**
- **04 October**, Thursday for the issue of Thursday **11 October 2018**
- **11 October**, Thursday for the issue of Thursday **18 October 2018**
- **18 October**, Thursday for the issue of Thursday **25 October 2018**
- **25 October**, Thursday for the issue of Thursday **01 November 2018**
- **01 November**, Thursday for the issue of Thursday **08 November 2018**
- **08 November**, Thursday for the issue of Thursday **15 November 2018**
- **15 November**, Thursday for the issue of Thursday **22 November 2018**
- **22 November**, Thursday for the issue of Thursday **29 November 2018**
- **29 November**, Thursday, for the issue of Thursday **06 December 2018**
- **06 December**, Thursday, for the issue of Thursday **13 December 2018**
- **12 December**, Wednesday for the issue of Thursday **20 December 2018**
- **18 December**, Tuesday for the issue of Thursday **27 December 2018**

LIST OF TARIFF RATES FOR PUBLICATION OF NOTICES

COMMENCEMENT: 1 APRIL 2018

NATIONAL AND PROVINCIAL

Notice sizes for National, Provincial & Tender gazettes 1/4, 2/4, 3/4, 4/4 per page. Notices submitted will be charged at R1008.80 per full page, pro-rated based on the above categories.

Pricing for National, Provincial - Variable Priced Notices		
Notice Type	Page Space	New Price (R)
Ordinary National, Provincial	1/4 - Quarter Page	252.20
Ordinary National, Provincial	2/4 - Half Page	504.40
Ordinary National, Provincial	3/4 - Three Quarter Page	756.60
Ordinary National, Provincial	4/4 - Full Page	1008.80

EXTRA-ORDINARY

All Extra-ordinary National and Provincial gazette notices are non-standard notices and attract a variable price based on the number of pages submitted.

The pricing structure for National and Provincial notices which are submitted as **Extra ordinary submissions** will be charged at **R3026.32** per page.

GOVERNMENT PRINTING WORKS - BUSINESS RULES

The **Government Printing Works (GPW)** has established rules for submitting notices in line with its electronic notice processing system, which requires the use of electronic *Adobe Forms*. Please ensure that you adhere to these guidelines when completing and submitting your notice submission.

CLOSING TIMES FOR ACCEPTANCE OF NOTICES

1. The *Government Gazette* and *Government Tender Bulletin* are weekly publications that are published on Fridays and the closing time for the acceptance of notices is strictly applied according to the scheduled time for each gazette.
2. Please refer to the Submission Notice Deadline schedule in the table below. This schedule is also published online on the Government Printing works website www.gpwonline.co.za

All re-submissions will be subject to the standard cut-off times.

All notices received after the closing time will be rejected.

Government Gazette Type	Publication Frequency	Publication Date	Submission Deadline	Cancellations Deadline
National Gazette	Weekly	Friday	Friday 15h00 for next Friday	Tuesday, 15h00 - 3 working days prior to publication
Regulation Gazette	Weekly	Friday	Friday 15h00 for next Friday	Tuesday, 15h00 - 3 working days prior to publication
Petrol Price Gazette	Monthly	Tuesday before 1st Wednesday of the month	One day before publication	1 working day prior to publication
Road Carrier Permits	Weekly	Friday	Thursday 15h00 for next Friday	3 working days prior to publication
Unclaimed Monies (Justice, Labour or Lawyers)	January / September 2 per year	Last Friday	One week before publication	3 working days prior to publication
Parliament (Acts, White Paper, Green Paper)	As required	Any day of the week	None	3 working days prior to publication
Manuals	Bi- Monthly	2nd and last Thursday of the month	One week before publication	3 working days prior to publication
State of Budget (National Treasury)	Monthly	30th or last Friday of the month	One week before publication	3 working days prior to publication
<i>Extraordinary Gazettes</i>	As required	Any day of the week	<i>Before 10h00 on publication date</i>	<i>Before 10h00 on publication date</i>
Legal Gazettes A, B and C	Weekly	Friday	One week before publication	Tuesday, 15h00 - 3 working days prior to publication
Tender Bulletin	Weekly	Friday	Friday 15h00 for next Friday	Tuesday, 15h00 - 3 working days prior to publication
Gauteng	Weekly	Wednesday	Two weeks before publication	3 days after submission deadline
Eastern Cape	Weekly	Monday	One week before publication	3 working days prior to publication
Northern Cape	Weekly	Monday	One week before publication	3 working days prior to publication
North West	Weekly	Tuesday	One week before publication	3 working days prior to publication
KwaZulu-Natal	Weekly	Thursday	One week before publication	3 working days prior to publication
Limpopo	Weekly	Friday	One week before publication	3 working days prior to publication
Mpumalanga	Weekly	Friday	One week before publication	3 working days prior to publication

GOVERNMENT PRINTING WORKS - BUSINESS RULES

Government Gazette Type	Publication Frequency	Publication Date	Submission Deadline	Cancellations Deadline
Gauteng Liquor License Gazette	Monthly	Wednesday before the First Friday of the month	Two weeks before publication	3 working days after submission deadline
Northern Cape Liquor License Gazette	Monthly	First Friday of the month	Two weeks before publication	3 working days after submission deadline
National Liquor License Gazette	Monthly	First Friday of the month	Two weeks before publication	3 working days after submission deadline
Mpumalanga Liquor License Gazette	Bi-Monthly	Second & Fourth Friday	One week before publication	3 working days prior to publication

EXTRAORDINARY GAZETTES

3. *Extraordinary Gazettes* can have only one publication date. If multiple publications of an *Extraordinary Gazette* are required, a separate Z95/Z95Prov *Adobe* Forms for each publication date must be submitted.

NOTICE SUBMISSION PROCESS

4. Download the latest *Adobe* form, for the relevant notice to be placed, from the **Government Printing Works** website www.gpwonline.co.za.
5. The *Adobe* form needs to be completed electronically using *Adobe Acrobat / Acrobat Reader*. Only electronically completed *Adobe* forms will be accepted. No printed, handwritten and/or scanned *Adobe* forms will be accepted.
6. The completed electronic *Adobe* form has to be submitted via email to submit.egazette@gpw.gov.za. The form needs to be submitted in its original electronic *Adobe* format to enable the system to extract the completed information from the form for placement in the publication.
7. Every notice submitted **must** be accompanied by an official **GPW** quotation. This must be obtained from the *eGazette* Contact Centre.
8. Each notice submission should be sent as a single email. The email **must** contain **all documentation relating to a particular notice submission**.
 - 8.1. Each of the following documents must be attached to the email as a separate attachment:
 - 8.1.1. An electronically completed *Adobe* form, specific to the type of notice that is to be placed.
 - 8.1.1.1. For National *Government Gazette* or *Provincial Gazette* notices, the notices must be accompanied by an electronic Z95 or Z95Prov *Adobe* form
 - 8.1.1.2. The notice content (body copy) **MUST** be a separate attachment.
 - 8.1.2. A copy of the official **Government Printing Works** quotation you received for your notice. (*Please see Quotation section below for further details*)
 - 8.1.3. A valid and legible Proof of Payment / Purchase Order: **Government Printing Works** account customer must include a copy of their Purchase Order. **Non-Government Printing Works** account customer needs to submit the proof of payment for the notice
 - 8.1.4. Where separate notice content is applicable (Z95, Z95 Prov and TForm 3, it should **also** be attached as a separate attachment. (*Please see the Copy Section below, for the specifications*).
 - 8.1.5. Any additional notice information if applicable.

GOVERNMENT PRINTING WORKS - BUSINESS RULES

9. The electronic *Adobe* form will be taken as the primary source for the notice information to be published. Instructions that are on the email body or covering letter that contradicts the notice form content will not be considered. The information submitted on the electronic *Adobe* form will be published as-is.
10. To avoid duplicated publication of the same notice and double billing, Please submit your notice **ONLY ONCE**.
11. Notices brought to **GPW** by "walk-in" customers on electronic media can only be submitted in *Adobe* electronic form format. All "walk-in" customers with notices that are not on electronic *Adobe* forms will be routed to the Contact Centre where they will be assisted to complete the forms in the required format.
12. Should a customer submit a bulk submission of hard copy notices delivered by a messenger on behalf of any organisation e.g. newspaper publisher, the messenger will be referred back to the sender as the submission does not adhere to the submission rules.

QUOTATIONS

13. Quotations are valid until the next tariff change.
 - 13.1. **Take note:** GPW's annual tariff increase takes place on **1 April** therefore any quotations issued, accepted and submitted for publication up to **31 March** will keep the old tariff. For notices to be published from 1 April, a quotation must be obtained from **GPW** with the new tariffs. Where a tariff increase is implemented during the year, **GPW** endeavours to provide customers with 30 days' notice of such changes.
14. Each quotation has a unique number.
15. Form Content notices must be emailed to the e*Gazette* Contact Centre for a quotation.
 - 15.1. The *Adobe* form supplied is uploaded by the Contact Centre Agent and the system automatically calculates the cost of your notice based on the layout/format of the content supplied.
 - 15.2. It is critical that these *Adobe* Forms are completed correctly and adhere to the guidelines as stipulated by **GPW**.
16. **APPLICABLE ONLY TO GPW ACCOUNT HOLDERS:**
 - 16.1. **GPW** Account Customers must provide a valid **GPW** account number to obtain a quotation.
 - 16.2. Accounts for **GPW** account customers **must** be active with sufficient credit to transact with **GPW** to submit notices.
 - 16.2.1. If you are unsure about or need to resolve the status of your account, please contact the **GPW** Finance Department prior to submitting your notices. (If the account status is not resolved prior to submission of your notice, the notice will be failed during the process).
17. **APPLICABLE ONLY TO CASH CUSTOMERS:**
 - 17.1. Cash customers doing **bulk payments** must use a **single email address** in order to use the **same proof of payment** for submitting multiple notices.
18. The responsibility lies with you, the customer, to ensure that the payment made for your notice(s) to be published is sufficient to cover the cost of the notice(s).
19. Each quotation will be associated with one proof of payment / purchase order / cash receipt.
 - 19.1. This means that the quotation number can only be used once to make a payment.

GOVERNMENT PRINTING WORKS - BUSINESS RULES**COPY (SEPARATE NOTICE CONTENT DOCUMENT)**

20. Where the copy is part of a separate attachment document for Z95, Z95Prov and TForm03
- 20.1. Copy of notices must be supplied in a separate document and may not constitute part of any covering letter, purchase order, proof of payment or other attached documents.
- The content document should contain only one notice. (You may include the different translations of the same notice in the same document).
- 20.2. The notice should be set on an A4 page, with margins and fonts set as follows:
- Page size = A4 Portrait with page margins: Top = 40mm, LH/RH = 16mm, Bottom = 40mm;
Use font size: Arial or Helvetica 10pt with 11pt line spacing;
- Page size = A4 Landscape with page margins: Top = 16mm, LH/RH = 40mm, Bottom = 16mm;
Use font size: Arial or Helvetica 10pt with 11pt line spacing;

CANCELLATIONS

21. Cancellation of notice submissions are accepted by **GPW** according to the deadlines stated in the table above in point 2. Non-compliance to these deadlines will result in your request being failed. Please pay special attention to the different deadlines for each gazette. Please note that any notices cancelled after the cancellation deadline will be published and charged at full cost.
22. Requests for cancellation must be sent by the original sender of the notice and must be accompanied by the relevant notice reference number (N-) in the email body.

AMENDMENTS TO NOTICES

23. With effect from 01 October 2015, **GPW** will not longer accept amendments to notices. The cancellation process will need to be followed according to the deadline and a new notice submitted thereafter for the next available publication date.

REJECTIONS

24. All notices not meeting the submission rules will be rejected to the customer to be corrected and resubmitted. Assistance will be available through the Contact Centre should help be required when completing the forms. (012-748 6200 or email info.egazette@gpw.gov.za). Reasons for rejections include the following:
- 24.1. Incorrectly completed forms and notices submitted in the wrong format, will be rejected.
- 24.2. Any notice submissions not on the correct *Adobe* electronic form, will be rejected.
- 24.3. Any notice submissions not accompanied by the proof of payment / purchase order will be rejected and the notice will not be processed.
- 24.4. Any submissions or re-submissions that miss the submission cut-off times will be rejected to the customer. The Notice needs to be re-submitted with a new publication date.

GOVERNMENT PRINTING WORKS - BUSINESS RULES**APPROVAL OF NOTICES**

25. Any notices other than legal notices are subject to the approval of the Government Printer, who may refuse acceptance or further publication of any notice.
26. No amendments will be accepted in respect to separate notice content that was sent with a Z95 or Z95Prov notice submissions. The copy of notice in layout format (previously known as proof-out) is only provided where requested, for Advertiser to see the notice in final Gazette layout. Should they find that the information submitted was incorrect, they should request for a notice cancellation and resubmit the corrected notice, subject to standard submission deadlines. The cancellation is also subject to the stages in the publishing process, i.e. If cancellation is received when production (printing process) has commenced, then the notice cannot be cancelled.

GOVERNMENT PRINTER INDEMNIFIED AGAINST LIABILITY

27. The Government Printer will assume no liability in respect of—
 - 27.1. any delay in the publication of a notice or publication of such notice on any date other than that stipulated by the advertiser;
 - 27.2. erroneous classification of a notice, or the placement of such notice in any section or under any heading other than the section or heading stipulated by the advertiser;
 - 27.3. any editing, revision, omission, typographical errors or errors resulting from faint or indistinct copy.

LIABILITY OF ADVERTISER

28. Advertisers will be held liable for any compensation and costs arising from any action which may be instituted against the Government Printer in consequence of the publication of any notice.

CUSTOMER INQUIRIES

Many of our customers request immediate feedback/confirmation of notice placement in the gazette from our Contact Centre once they have submitted their notice – While **GPW** deems it one of their highest priorities and responsibilities to provide customers with this requested feedback and the best service at all times, we are only able to do so once we have started processing your notice submission.

GPW has a 2-working day turnaround time for processing notices received according to the business rules and deadline submissions.

Please keep this in mind when making inquiries about your notice submission at the Contact Centre.

29. Requests for information, quotations and inquiries must be sent to the Contact Centre **ONLY**.
30. Requests for Quotations (RFQs) should be received by the Contact Centre at least **2 working days** before the submission deadline for that specific publication.

GOVERNMENT PRINTING WORKS - BUSINESS RULES

PAYMENT OF COST

31. The Request for Quotation for placement of the notice should be sent to the Gazette Contact Centre as indicated above, prior to submission of notice for advertising.
32. Payment should then be made, or Purchase Order prepared based on the received quotation, prior to the submission of the notice for advertising as these documents i.e. proof of payment or Purchase order will be required as part of the notice submission, as indicated earlier.
33. Every proof of payment must have a valid **GPW** quotation number as a reference on the proof of payment document.
34. Where there is any doubt about the cost of publication of a notice, and in the case of copy, an enquiry, accompanied by the relevant copy, should be addressed to the Gazette Contact Centre, **Government Printing Works**, Private Bag X85, Pretoria, 0001 email: info.egazette@gpw.gov.za before publication.
35. Overpayment resulting from miscalculation on the part of the advertiser of the cost of publication of a notice will not be refunded, unless the advertiser furnishes adequate reasons why such miscalculation occurred. In the event of underpayments, the difference will be recovered from the advertiser, and future notice(s) will not be published until such time as the full cost of such publication has been duly paid in cash or electronic funds transfer into the **Government Printing Works** banking account.
36. In the event of a notice being cancelled, a refund will be made only if no cost regarding the placing of the notice has been incurred by the **Government Printing Works**.
37. The **Government Printing Works** reserves the right to levy an additional charge in cases where notices, the cost of which has been calculated in accordance with the List of Fixed Tariff Rates, are subsequently found to be excessively lengthy or to contain overmuch or complicated tabulation.

PROOF OF PUBLICATION

38. Copies of any of the *Government Gazette* or *Provincial Gazette* can be downloaded from the **Government Printing Works** website www.gpwnonline.co.za free of charge, should a proof of publication be required.
39. Printed copies may be ordered from the Publications department at the ruling price. The **Government Printing Works** will assume no liability for any failure to post or for any delay in despatching of such *Government Gazette(s)*

GOVERNMENT PRINTING WORKS CONTACT INFORMATION

Physical Address:

Government Printing Works
149 Bosman Street
Pretoria

Postal Address:

Private Bag X85
Pretoria
0001

GPW Banking Details:

Bank: ABSA Bosman Street
Account No.: 405 7114 016
Branch Code: 632-005

For Gazette and Notice submissions: Gazette Submissions:

For queries and quotations, contact: Gazette Contact Centre:

E-mail: submit.egazette@gpw.gov.za

E-mail: info.egazette@gpw.gov.za

Tel: 012-748 6200

Contact person for subscribers: Mrs M. Toka:

E-mail: subscriptions@gpw.gov.za

Tel: 012-748-6066 / 6060 / 6058

Fax: 012-323-9574

GENERAL NOTICES • ALGEMENE KENNISGEWINGS

NOTICE 54 OF 2018**KWAZULU-NATAL DEPARTMENT OF PUBLIC WORKS****KWAZULU-NATAL LAND ADMINISTRATION ACT, 2014 (ACT No. 2 OF 2014)****NOTICE IN TERMS OF SECTION 5 OF THE KWAZULU-NATAL LAND
ADMINISTRATION ACT, 2014 (ACT NO. 2 OF 2014)**

In terms of Section 5 of the KwaZulu-Natal Land Administration Act and Immovable Asset Management Act No 2 2014 (Act No. 2 of 2014), I Mr. Ravigasen Pillay, Member of the Executive Council for Human Settlement and Public Works of the KwaZulu-Natal Provincial Government hereby give notice that I intend letting the under mentioned Provincial State property situated at King Dinizulu Hospital Tuck shop facility for a period of five (5) years.

- | | | |
|----|------------------------------|--|
| 1. | Property Description | Erf 338 of Springfield |
| 2. | Street Address | 75 Dr R. D. Naidu Drive, Sydenham |
| 3. | Extent | 22m² |
| 4. | Title Deed | T6142/1972 |
| 5. | Applicable conditions | The property will be used for operating a Tuck- shop facility |
| 6. | Current Zoning | Hospital |
| 7. | Improvements | The Hospital facility with a tuck shop in extent of 22m² |

Written representations in regard to the said letting can be made, within thirty (30) days of the publication of this notice to:-

Contact details

Public Works
eThekweni Regional Office
Private Bag X54336
Durban

Telephonic Enquiries: Mr. G.L. Ngcobo
Tel. No. 031-203 2251
Fax. No.031-203 2115

Attention: Ms D. Fihlela



transport

Department:
Transport
Province of KwaZulu-Natal

GAZETTE

LGKZNG32-2018-
NOV

REGION: ALL

1) Application Number: APP0046297	2) Gazette Number: LGKZNG32-2018-NOV
3) Applicant: AS KIPPEN ID NO. 5702210094088 Association: ZAMOKUHLE TAXI ASSOCIATION (PORT SHEPS)	4) Applicant Address: PO BOX 1013 UMTETWENI 4235
5) Existing Licence Holder: NOT APPLICABLE ID NO. NOT APPLICABLE	6) Existing Licence Holder Address: NOT APPLICABLE
7) Type of application: ADD AUTHORISATIONS/ROUTES	8) Operating Licence Number: LGKZN1003000467
9) Vehicle Type: MINIBUS	10) 1 X 15 (SEATED) + 0 (STANDING)
11) Region: UGU-OGWINI	
12.1	<p>PORT SHEPSTONE TO LUSIKISIKI.</p> <p>FORWARD ROUTE.</p> <p>FROM APPROVED TAXI RANK PORT SHEPSTONE ALONG RYDER STREET TURN RIGHT INTO NELSON MANDELA DRIVE, PROCEED TURN LEFT INTO QUALITY STREET PROCEED TURN RIGHT INTO OSCAR NERO STREET AND TURN LEFT N2, PROCEED ALONG R61 NO PICK UP ON THE ROAD, PASS AT BHUKUZINI PROCEED AND PASS AT NHLEZI, FLAGSTAFF, PLANGWENI, NKONZO, MAGWAMBU, PHAMATHOU, THANDATHO, SAINT ELIZABETH HOSPITAL PROCEED TURN LEFT INTO APPROVED TAXI RANK LUSIKISIKI.</p> <p>RETURN ROUTE.</p> <p>FROM APPROVED TAXI RANK LUSIKISIKI TURN LEFT INTO R61 NO PICK UP ON THE ROAD, PROCEED ALONG R61 NO PICK UP AT FLAGSTAFF, BIZANA PROCEED AND PASS AT REDOUBT, LUKHOLO, PELEPELE, SEA VIEW, PORT EDWARD, TONGASI, SOUTH BROOM TURN RIGHT INTO ALFODAVE TURN LEFT INTO R620, PASS MARGATE PASS SHELLY BEACH TURN LEFT INTO R103 IZOTSHA ROAD TURN RIGHT INTO R61 PROCEED AND TURN LEFT INTO N2 PROCEED, TURN RIGHT INTO OSCAR NERO STREET TURN LEFT INTO QUALITY STREET TURN RIGHT INTO NELSON MANDELA DRIVE, PROCEED AND TURN LEFT INTO RYDER STREET INTO APPROVED TAXI RANK PORT SHEPSTONE AND OFF LOAD.</p>
12.2	<p>PORT SHEPSTONE TO BIZANA.</p> <p>FORWARD ROUTE.</p> <p>FROM APPROVED TAXI RANK PORT SHEPSTONE INTO RYDER STREET TURN RIGHT INTO NELSON MANDELA DRIVE PROCEED TURN LEFT INTO QUALITY STREET AND RIGHT INTO OSCAR NERO STREET, TURN LEFT INTO N2 PROCEED AND TURN RIGHT INTO R61 NO PICKING UP OF PASSENGERS ON THE ROUTE PROCEED ALONG R61 PASS SEA VIEW, REDOUBT, PELEPELE PROCEED ALONG R61 AND LEFT INTO APPROVED TAXI RANK IN BIZANA AND OFF LOAD.</p> <p>RETURN ROUTE.</p> <p>FROM APPROVED TAXI RANK BIZANA TURN INTO R61 PROCEED ALONG R61 NO PICKING UP PASSENGERS BEFORE REACHING PORT SHEPSTONE TAXI RANK TURN LEFT INTO N2 PROCEED TURN RIGHT INTO OSCAR NERO STREET AND TURN LEFT INTO QUALITY STREET, PROCEED TURN RIGHT INTO NELSON MANDELA DRIVE AND TURN LEFT INTO RYDER STREET AND INTO APPROVED TAXI RANK PORT SHEPSTONE AND OFF LOAD.</p>



transport

Department:
Transport
Province of KwaZulu-Natal

GAZETTE

LGKZNG32-2018-
NOV

REGION: ALL

12.3	<p>PORT SHEPSTONE TO PIETERMARITZBURG.</p> <p>FORWARD ROUTE.</p> <p>FROM APPROVED TAXI RANK PORT SHEPSTONE PROCEED ALONG RYDER STREET TURN LEFT INTO DENIS SHEPSTONE STREET PROCEED TURN RIGHT WOOLLY STREET PROCEED AND TURN INTO AIKEN STREET PROCEED TURN LEFT INTO R102 PROCEED TURN RIGHT INTO N2 PROCEED AND TURN LEFT INTO R603 PROCEED AND TURN RIGHT INTO N3, NO PICK UP ON ROUTE TO PIETERMARITZBURG TAKE OFF RAMP AT BHAMBATHA ROAD (OLD GREY TOWN ROAD) TURN LEFT CHURCH STREET, LEFT INTO OLD MARKET TAXI RANK, DROP PASSENGERS.</p> <p>RETURN ROUTE.</p> <p>FROM CHURCH STREET NO3 INTO OLD MARKET STREET TURN INTO HENRIETTA STREET, TURN RIGHT INTO JABU NDLOVU STREET TURN LEFT INTO CHIEF ALBERT LUTHULI STREET INTO ALLEN PATON STREET, PROCEED TO N3 TURN LEFT TO UMLAAZ RD AND RIGHT TO R603 AND PROCEED WINKELSPRUIT TURN LEFT INTO N2 ON RAMP PROCEED ON N2 PASS SEZELA, IFAFA, UMTHWALUME, TURN LEFT INTO R102 PASS AT HIBBERDENE, PASS MELVILLE, UMTENTWENI AND TURN RIGHT INTO AIKEN STREET AND TURN LEFT INTO CONNOR STREET AND TURN RIGHT INTO REYNOLDS STREET AND TURN LEFT INTO DENIS SHEPSTONE STREET TURN RIGHT INTO RYDER STREET PROCEED TO APPROVED TAXI RANK IN PORT SHEPSTONE AND DROP OFF NO PICKING UP OF PASSENGERS ON THE WAY UNTIL REACHING APPROVED TAXI RANK IN PORT SHEPSTONE.</p>
12.4	<p>PORT SHEPSTONE TO UMZIMKHULU.</p> <p>FORWARD ROUTE.</p> <p>FROM APPROVED TAXI RANK PORT SHEPSTONE INTO RYDER STREET TURN RIGHT INTO NELSON MANDELA DRIVE PROCEED TURN RIGHT INTO N2 AND PROCEED ALONG NO PICKING UP PASSENGERS, TURN RIGHT INTO R56 PROCEED AND PASS AT MBIZWENI HOSPITAL, PASS AT RIETVLEI PROCEED TO APPROVED TAXI RANK UMZIMKHULU AND OFF LOAD PASSENGERS.</p> <p>RETURN ROUTE.</p> <p>FROM APPROVED TAXI RANK UMZIMKHULU TURN INTO R56 PROCEED ALONG R56 TURN LEFT INTO N2 PROCEED PASS HARDING PROCEED PASS AT IZINGOLWENI, MURCHISON, BHOBHOYI, MARBURG, PROCEED AND TURN LEFT INTO NELSON MANDELA DRIVE TURN LEFT INTO RYDER STREET AND INTO APPROVED TAXI RANK PORT SHEPSTONE NO PICKING UP OF PASSENGERS ON THE ROUTE TO PORT SHEPSTONE.</p>
12.5	<p>PORT SHEPSTONE TO KOKSTAD.</p> <p>FORWARD ROUTE.</p> <p>FROM APPROVED TAXI RANK PORT SHEPSTONE INTO RYDER STREET TURN RIGHT INTO NELSON MANDELA DRIVE PROCEED, TURN RIGHT INTO N2 NO PICK UP ON N2 PROCEED AND TURN INTO R56 PROCEED AND JOIN KOKSTAD MAIN ROAD RIGHT INTO HOPE STREET PROCEED TURN RIGHT INTO APPROVED TAXI RANK KOKSTAD AND OFFLOAD PASSENGERS.</p> <p>RETURN ROUTE.</p> <p>FROM APPROVED TAXI RANK KOKSTAD LEFT INTO HOPE STREET LEFT INTO MAIN ROAD JOIN R56, NO PICK UP ON THE ROAD TURN LEFT INTO N2, PROCEED PASS MURCHISON, BHOBHOYI, MARBURG TURN LEFT INTO NELSON MANDELA DRIVE TURN LEFT INTO RYDER STREET AND INTO APPROVED TAXI RANK PORT SHEPSTONE AND OFFLOAD PASSENGERS.</p>



transport

Department:
Transport
Province of KwaZulu-Natal

GAZETTE

LGKZNG32-2018-
NOV

REGION: ALL

1) Application Number: APP0045921	2) Gazette Number: LGKZNG32-2018-NOV
3) Applicant: KJ NZAMA ID NO. 6212315487087 Association: ZAMOKUHLE TAXI ASSOCIATION (PORT SHEPS)	4) Applicant Address: L 256 UMLAZI T/SHIP P O UMLAZI KWA-ZULU NATAL 4240
5) Existing Licence Holder: NOT APPLICABLE ID NO. NOT APPLICABLE	6) Existing Licence Holder Address: NOT APPLICABLE
7) Type of application: ADD AUTHORISATIONS/ROUTES	8) Operating Licence Number: LGKZN1003000382
9) Vehicle Type: MINIBUS	10) 1 X 15 (SEATED) + 0 (STANDING)
11) Region: UGU-OGWINI	
12.1	<p>PORT SHEPSTONE TO LUSIKISIKI.</p> <p>FORWARD ROUTE.</p> <p>FROM APPROVED TAXI RANK PORT SHEPSTONE ALONG RYDER STREET TURN RIGHT INTO NELSON MANDELA DRIVE, PROCEED TURN LEFT INTO QUALITY STREET PROCEED TURN RIGHT INTO OSCAR NERO STREET AND TURN LEFT N2, PROCEED ALONG R61 NO PICK UP ON THE ROAD, PASS AT BHUKUZINI PROCEED AND PASS AT NHLEZI, FLAGSTAFF, PLANGWENI, NKONZO, MAGWAMBU, PHAMATHOU, THANDATHO, SAINT ELIZABETH HOSPITAL PROCEED TURN LEFT INTO APPROVED TAXI RANK LUSIKISIKI.</p> <p>RETURN ROUTE.</p> <p>FROM APPROVED TAXI RANK LUSIKISIKI TURN LEFT INTO R61 NO PICK UP ON THE ROAD, PROCEED ALONG R61 NO PICK UP AT FLAGSTAFF, BIZANA PROCEED AND PASS AT REDOUBT, LUKHOLO, PELEPELE, SEA VIEW, PORT EDWARD, TONGASI, SOUTH BROOM TURN RIGHT INTO ALFODAVE TURN LEFT INTO R620, PASS MARGATE PASS SHELLY BEACH TURN LEFT INTO R103 IZOTSHA ROAD TURN RIGHT INTO R61 PROCEED AND TURN LEFT INTO N2 PROCEED, TURN RIGHT INTO OSCAR NERO STREET TURN LEFT INTO QUALITY STREET TURN RIGHT INTO NELSON MANDELA DRIVE, PROCEED AND TURN LEFT INTO RYDER STREET INTO APPROVED TAXI RANK PORT SHEPSTONE AND OFF LOAD.</p>
12.2	<p>PORT SHEPSTONE TO BIZANA.</p> <p>FORWARD ROUTE.</p> <p>FROM APPROVED TAXI RANK PORT SHEPSTONE INTO RYDER STREET TURN RIGHT INTO NELSON MANDELA DRIVE PROCEED TURN LEFT INTO QUALITY STREET AND RIGHT INTO OSCAR NERO STREET, TURN LEFT INTO N2 PROCEED AND TURN RIGHT INTO R61 NO PICKING UP OF PASSENGERS ON THE ROUTE PROCEED ALONG R61 PASS SEA VIEW, REDOUBT, PELEPELE PROCEED ALONG R61 AND LEFT INTO APPROVED TAXI RANK IN BIZANA AND OFF LOAD.</p> <p>RETURN ROUTE.</p> <p>FROM APPROVED TAXI RANK BIZANA TURN INTO R61 PROCEED ALONG R61 NO PICKING UP PASSENGERS BEFORE REACHING PORT SHEPSTONE TAXI RANK TURN LEFT INTO N2 PROCEED TURN RIGHT INTO OSCAR NERO STREET AND TURN LEFT INTO QUALITY STREET, PROCEED TURN RIGHT INTO NELSON MANDELA DRIVE AND TURN LEFT INTO RYDER STREET AND INTO APPROVED TAXI RANK PORT SHEPSTONE AND OFF LOAD.</p>



transport

Department:
Transport
Province of KwaZulu-Natal

GAZETTE

LGKZNG32-2018-
NOV

REGION: ALL

12.3	<p>PORT SHEPSTONE TO PIETERMARITZBURG.</p> <p>FORWARD ROUTE.</p> <p>FROM APPROVED TAXI RANK PORT SHEPSTONE PROCEED ALONG RYDER STREET TURN LEFT INTO DENIS SHEPSTONE STREET PROCEED TURN RIGHT WOOLLY STREET PROCEED AND TURN INTO AIKEN STREET PROCEED TURN LEFT INTO R102 PROCEED TURN RIGHT INTO N2 PROCEED AND TURN LEFT INTO R603 PROCEED AND TURN RIGHT INTO N3, NO PICK UP ON ROUTE TO PIETERMARITZBURG TAKE OFF RAMP AT BHAMBATHA ROAD (OLD GREY TOWN ROAD) TURN LEFT CHURCH STREET, LEFT INTO OLD MARKET TAXI RANK, DROP PASSENGERS.</p> <p>RETURN ROUTE.</p> <p>FROM CHURCH STREET NO3 INTO OLD MARKET STREET TURN INTO HENRIETTA STREET, TURN RIGHT INTO JABU NDLOVU STREET TURN LEFT INTO CHIEF ALBERT LUTHULI STREET INTO ALLEN PATON STREET, PROCEED TO N3 TURN LEFT TO UMLAAZ RD AND RIGHT TO R603 AND PROCEED WINKELSPRUIT TURN LEFT INTO N2 ON RAMP PROCEED ON N2 PASS SEZELA, IFABA, UMTHWALUME, TURN LEFT INTO R102 PASS AT HIBBERDENE, PASS MELVILLE, UMTENTWENI AND TURN RIGHT INTO AIKEN STREET AND TURN LEFT INTO CONNOR STREET AND TURN RIGHT INTO REYNOLDS STREET AND TURN LEFT INTO DENIS SHEPSTONE STREET TURN RIGHT INTO RYDER STREET PROCEED TO APPROVED TAXI RANK IN PORT SHEPSTONE AND DROP OFF NO PICKING UP OF PASSENGERS ON THE WAY UNTIL REACHING APPROVED TAXI RANK IN PORT SHEPSTONE.</p>
12.4	<p>PORT SHEPSTONE TO UMZIMKHULU.</p> <p>FORWARD ROUTE.</p> <p>FROM APPROVED TAXI RANK PORT SHEPSTONE INTO RYDER STREET TURN RIGHT INTO NELSON MANDELA DRIVE PROCEED TURN RIGHT INTO N2 AND PROCEED ALONG NO PICKING UP PASSENGERS, TURN RIGHT INTO R56 PROCEED AND PASS AT MBIZWENI HOSPITAL, PASS AT RIETVLEI PROCEED TO APPROVED TAXI RANK UMZIMKHULU AND OFF LOAD PASSENGERS.</p> <p>RETURN ROUTE.</p> <p>FROM APPROVED TAXI RANK UMZIMKHULU TURN INTO R56 PROCEED ALONG R56 TURN LEFT INTO N2 PROCEED PASS HARDING PROCEED PASS AT IZINGOLWENI, MURCHISON, BHOBHOYI, MARBURG, PROCEED AND TURN LEFT INTO NELSON MANDELA DRIVE TURN LEFT INTO RYDER STREET AND INTO APPROVED TAXI RANK PORT SHEPSTONE NO PICKING UP OF PASSENGERS ON THE ROUTE TO PORT SHEPSTONE.</p>
12.5	<p>PORT SHEPSTONE TO KOKSTAD.</p> <p>FORWARD ROUTE.</p> <p>FROM APPROVED TAXI RANK PORT SHEPSTONE INTO RYDER STREET TURN RIGHT INTO NELSON MANDELA DRIVE PROCEED, TURN RIGHT INTO N2 NO PICK UP ON N2 PROCEED AND TURN INTO R56 PROCEED AND JOIN KOKSTAD MAIN ROAD RIGHT INTO HOPE STREET PROCEED TURN RIGHT INTO APPROVED TAXI RANK KOKSTAD AND OFFLOAD PASSENGERS.</p> <p>RETURN ROUTE.</p> <p>FROM APPROVED TAXI RANK KOKSTAD LEFT INTO HOPE STREET LEFT INTO MAIN ROAD JOIN R56, NO PICK UP ON THE ROAD TURN LEFT INTO N2, PROCEED PASS MURCHISON, BHOBHOYI, MARBURG TURN LEFT INTO NELSON MANDELA DRIVE TURN LEFT INTO RYDER STREET AND INTO APPROVED TAXI RANK PORT SHEPSTONE AND OFFLOAD PASSENGERS.</p>
12.6	<p>PORT SHEPSTONE TO MTATA</p> <p>PORT SHEPSTONE TAXI RANK TO MANDELA DRIVE ALONG N2 IZINGOLWENI- HARDING- KOKSTAD OFF LOAD MT AYLIFF, QUMBU, TSOLO, MT FREE TO UMTATA TO MADERIA STREET, AND RETURN TO PORT SHEPSTONE. OFF LOAD PADDOCK, MURCHISON, BOBOYI, MARBURG BATES DIRECT TO PORT SHEPSTONE TAXI RANK.</p>

**transport**

Department:
Transport
Province of KwaZulu-Natal

GAZETTE

LGKZNG32-2018-
NOV

REGION: ALL

12.7**4. PORT SHEPSTONE TO JOHANNESBURG.**

PORT SHEPSTONE TAXI RANK TO RYDER STREET JOINING R102 TO HIBBERDENE TURN
WINKELSPRUIT TO UMBUMBULU TO PIETERMARITZBURG TO N3 WEST JOHANNESBURG, INTO AND
ALONG HARROW ROAD, ANDERSON STREET TO WANDERERS STREET TAXI RANK JOHANNESBURG
AND RETURN.



transport

Department:
Transport
Province of KwaZulu-Natal

GAZETTE

LGKZNG32-2018-
NOV

REGION: ALL

1) Application Number: APP0082212	2) Gazette Number: LGKZNG32-2018-NOV
3) Applicant: M REDMAN ID NO. 4606040074080 Association: ZAMOKUHLE TAXI ASSOCIATION (PORT SHEPS)	4) Applicant Address: P O BOX 42811 PORT SHEPSTONE KWAZULU-NATAL 4240
5) Existing Licence Holder: NOT APPLICABLE ID NO. NOT APPLICABLE	6) Existing Licence Holder Address: NOT APPLICABLE
7) Type of application: ADD AUTHORISATIONS/ROUTES	8) Operating Licence Number: LGKZN1003000213
9) Vehicle Type: MINIBUS	10) 1 X 15 (SEATED) + 0 (STANDING)
11) Region: UGU-OGWINI	
12.1	<p>PORT SHEPSTONE TO LUSIKISIKI.</p> <p>FORWARD ROUTE.</p> <p>FROM APPROVED TAXI RANK PORT SHEPSTONE ALONG RYDER STREET TURN RIGHT INTO NELSON MANDELA DRIVE, PROCEED TURN LEFT INTO QUALITY STREET PROCEED TURN RIGHT INTO OSCAR NERO STREET AND TURN LEFT N2, PROCEED ALONG R61 NO PICK UP ON THE ROAD, PASS AT BHUKUZINI PROCEED AND PASS AT NHLEZI, FLAGSTAFF, PLANGWENI, NKONZO, MAGWAMBU, PHAMATHOU, THANDATHO, SAINT ELIZABETH HOSPITAL PROCEED TURN LEFT INTO APPROVED TAXI RANK LUSIKISIKI.</p> <p>RETURN ROUTE.</p> <p>FROM APPROVED TAXI RANK LUSIKISIKI TURN LEFT INTO R61 NO PICK UP ON THE ROAD, PROCEED ALONG R61 NO PICK UP AT FLAGSTAFF, BIZANA PROCEED AND PASS AT REDOUBT, LUKHOLO, PELEPELE, SEA VIEW, PORT EDWARD, TONGASI, SOUTH BROOM TURN RIGHT INTO ALFODAVE TURN LEFT INTO R620, PASS MARGATE PASS SHELLY BEACH TURN LEFT INTO R103 IZOTSHA ROAD TURN RIGHT INTO R61 PROCEED AND TURN LEFT INTO N2 PROCEED , TURN RIGHT INTO OSCAR NERO STREET TURN LEFT INTO QUALITY STREET TURN RIGHT INTO NELSON MANDELA DRIVE, PROCEED AND TURN LEFT INTO RYDER STREET INTO APPROVED TAXI RANK PORT SHEPSTONE AND OFF LOAD.</p>
12.2	<p>PORT SHEPSTONE TO BIZANA.</p> <p>FORWARD ROUTE.</p> <p>FROM APPROVED TAXI RANK PORT SHEPSTONE INTO RYDER STREET TURN RIGHT INTO NELSON MANDELA DRIVE PROCEED TURN LEFT INTO QUALITY STREET AND RIGHT INTO OSCAR NERO STREET, TURN LEFT INTO N2 PROCEED AND TURN RIGHT INTO R61 NO PICKING UP OF PASSENGERS ON THE ROUTE PROCEED ALONG R61 PASS SEA VIEW, REDOUBT, PELEPELE PROCEED ALONG R61 AND LEFT INTO APPROVED TAXI RANK IN BIZANA AND OFF LOAD.</p> <p>RETURN ROUTE.</p> <p>FROM APPROVED TAXI RANK BIZANA TURN INTO R61 PROCEED ALONG R61 NO PICKING UP PASSENGERS BEFORE REACHING PORT SHEPSTONE TAXI RANK TURN LEFT INTO N2 PROCEED TURN RIGHT INTO OSCAR NERO STREET AND TURN LEFT INTO QUALITY STREET, PROCEED TURN RIGHT INTO NELSON MANDELA DRIVE AND TURN LEFT INTO RYDER STREET AND INTO APPROVED TAXI RANK PORT SHEPSTONE AND OFF LOAD.</p>



transport

Department:
Transport
Province of KwaZulu-Natal

GAZETTE

LGKZNG32-2018-
NOV

REGION: ALL

12.3	<p>PORT SHEPSTONE TO PIETERMARITZBURG.</p> <p>FORWARD ROUTE.</p> <p>FROM APPROVED TAXI RANK PORT SHEPSTONE PROCEED ALONG RYDER STREET TURN LEFT INTO DENIS SHEPSTONE STREET PROCEED TURN RIGHT WOOLLY STREET PROCEED AND TURN INTO AIKEN STREET PROCEED TURN LEFT INTO R102 PROCEED TURN RIGHT INTO N2 PROCEED AND TURN LEFT INTO R603 PROCEED AND TURN RIGHT INTO N3, NO PICK UP ON ROUTE TO PIETERMARITZBURG TAKE OFF RAMP AT BHAMBATHA ROAD (OLD GREY TOWN ROAD) TURN LEFT CHURCH STREET, LEFT INTO OLD MARKET TAXI RANK, DROP PASSENGERS.</p> <p>RETURN ROUTE.</p> <p>FROM CHURCH STREET NO3 INTO OLD MARKET STREET TURN INTO HENRIETTA STREET, TURN RIGHT INTO JABU NDLOVU STREET TURN LEFT INTO CHIEF ALBERT LUTHULI STREET INTO ALLEN PATON STREET, PROCEED TO N3 TURN LEFT TO UMLAAZ RD AND RIGHT TO R603 AND PROCEED WINKELSPRUIT TURN LEFT INTO N2 ON RAMP PROCEED ON N2 PASS SEZELA, IFAFA, UMTHWALUME, TURN LEFT INTO R102 PASS AT HIBBERDENE, PASS MELVILLE, UMTENTWENI AND TURN RIGHT INTO AIKEN STREET AND TURN LEFT INTO CONNOR STREET AND TURN RIGHT INTO REYNOLDS STREET AND TURN LEFT INTO DENIS SHEPSTONE STREET TURN RIGHT INTO RYDER STREET PROCEED TO APPROVED TAXI RANK IN PORT SHEPSTONE AND DROP OFF NO PICKING UP OF PASSENGERS ON THE WAY UNTIL REACHING APPROVED TAXI RANK IN PORT SHEPSTONE.</p>
12.4	<p>PORT SHEPSTONE TO UMZIMKHULU.</p> <p>FORWARD ROUTE.</p> <p>FROM APPROVED TAXI RANK PORT SHEPSTONE INTO RYDER STREET TURN RIGHT INTO NELSON MANDELA DRIVE PROCEED TURN RIGHT INTO N2 AND PROCEED ALONG NO PICKING UP PASSENGERS, TURN RIGHT INTO R56 PROCEED AND PASS AT MBIZWENI HOSPITAL, PASS AT RIETVLEI PROCEED TO APPROVED TAXI RANK UMZIMKHULU AND OFF LOAD PASSENGERS.</p> <p>RETURN ROUTE.</p> <p>FROM APPROVED TAXI RANK UMZIMKHULU TURN INTO R56 PROCEED ALONG R56 TURN LEFT INTO N2 PROCEED PASS HARDING PROCEED PASS AT IZINGOLWENI, MURCHISON, BHOBHOYI, MARBURG, PROCEED AND TURN LEFT INTO NELSON MANDELA DRIVE TURN LEFT INTO RYDER STREET AND INTO APPROVED TAXI RANK PORT SHEPSTONE NO PICKING UP OF PASSENGERS ON THE ROUTE TO PORT SHEPSTONE.</p>
12.5	<p>PORT SHEPSTONE TO KOKSTAD.</p> <p>FORWARD ROUTE.</p> <p>FROM APPROVED TAXI RANK PORT SHEPSTONE INTO RYDER STREET TURN RIGHT INTO NELSON MANDELA DRIVE PROCEED, TURN RIGHT INTO N2 NO PICK UP ON N2 PROCEED AND TURN INTO R56 PROCEED AND JOIN KOKSTAD MAIN ROAD RIGHT INTO HOPE STREET PROCEED TURN RIGHT INTO APPROVED TAXI RANK KOKSTAD AND OFFLOAD PASSENGERS.</p> <p>RETURN ROUTE.</p> <p>FROM APPROVED TAXI RANK KOKSTAD LEFT INTO HOPE STREET LEFT INTO MAIN ROAD JOIN R56, NO PICK UP ON THE ROAD TURN LEFT INTO N2, PROCEED PASS MURCHISON, BHOBHOYI, MARBURG TURN LEFT INTO NELSON MANDELA DRIVE TURN LEFT INTO RYDER STREET AND INTO APPROVED TAXI RANK PORT SHEPSTONE AND OFFLOAD PASSENGERS.</p>



transport

Department:
Transport
Province of KwaZulu-Natal

GAZETTE

LGKZNG32-2018-
NOV

REGION: ALL

1) Application Number: APP0082214	2) Gazette Number: LGKZNG32-2018-NOV
3) Applicant: MM CELE ID NO. 5705145791082 Association: ZAMOKUHLE TAXI ASSOCIATION (PORT SHEPS)	4) Applicant Address: PO BOX 670 SHELLY BEACH 4265
5) Existing Licence Holder: NOT APPLICABLE ID NO. NOT APPLICABLE	6) Existing Licence Holder Address: NOT APPLICABLE
7) Type of application: ADD AUTHORISATIONS/ROUTES	8) Operating Licence Number: LGKZN1003000070
9) Vehicle Type: MINIBUS	10) 1 X 15 (SEATED) + 0 (STANDING)
11) Region: UGU-OGWINI	
12.1	<p>PORT SHEPSTONE TO LUSIKISIKI.</p> <p>FORWARD ROUTE.</p> <p>FROM APPROVED TAXI RANK PORT SHEPSTONE ALONG RYDER STREET TURN RIGHT INTO NELSON MANDELA DRIVE, PROCEED TURN LEFT INTO QUALITY STREET PROCEED TURN RIGHT INTO OSCAR NERO STREET AND TURN LEFT N2, PROCEED ALONG R61 NO PICK UP ON THE ROAD, PASS AT BHUKUZINI PROCEED AND PASS AT NHLEZI, FLAGSTAFF, PLANGWENI, NKONZO, MAGWAMBU, PHAMATHOU, THANDATHO, SAINT ELIZABETH HOSPITAL PROCEED TURN LEFT INTO APPROVED TAXI RANK LUSIKISIKI.</p> <p>RETURN ROUTE.</p> <p>FROM APPROVED TAXI RANK LUSIKISIKI TURN LEFT INTO R61 NO PICK UP ON THE ROAD, PROCEED ALONG R61 NO PICK UP AT FLAGSTAFF, BIZANA PROCEED AND PASS AT REDOUBT, LUKHOLO, PELEPELE, SEA VIEW, PORT EDWARD, TONGASI, SOUTH BROOM TURN RIGHT INTO ALFODAVE TURN LEFT INTO R620, PASS MARGATE PASS SHELLY BEACH TURN LEFT INTO R103 IZOTSHA ROAD TURN RIGHT INTO R61 PROCEED AND TURN LEFT INTO N2 PROCEED , TURN RIGHT INTO OSCAR NERO STREET TURN LEFT INTO QUALITY STREET TURN RIGHT INTO NELSON MANDELA DRIVE, PROCEED AND TURN LEFT INTO RYDER STREET INTO APPROVED TAXI RANK PORT SHEPSTONE AND OFF LOAD.</p>
12.2	<p>PORT SHEPSTONE TO BIZANA.</p> <p>FORWARD ROUTE.</p> <p>FROM APPROVED TAXI RANK PORT SHEPSTONE INTO RYDER STREET TURN RIGHT INTO NELSON MANDELA DRIVE PROCEED TURN LEFT INTO QUALITY STREET AND RIGHT INTO OSCAR NERO STREET, TURN LEFT INTO N2 PROCEED AND TURN RIGHT INTO R61 NO PICKING UP OF PASSENGERS ON THE ROUTE PROCEED ALONG R61 PASS SEA VIEW, REDOUBT, PELEPELE PROCEED ALONG R61 AND LEFT INTO APPROVED TAXI RANK IN BIZANA AND OFF LOAD.</p> <p>RETURN ROUTE.</p> <p>FROM APPROVED TAXI RANK BIZANA TURN INTO R61 PROCEED ALONG R61 NO PICKING UP PASSENGERS BEFORE REACHING PORT SHEPSTONE TAXI RANK TURN LEFT INTO N2 PROCEED TURN RIGHT INTO OSCAR NERO STREET AND TURN LEFT INTO QUALITY STREET, PROCEED TURN RIGHT INTO NELSON MANDELA DRIVE AND TURN LEFT INTO RYDER STREET AND INTO APPROVED TAXI RANK PORT SHEPSTONE AND OFF LOAD.</p>



transport

Department:
Transport
Province of KwaZulu-Natal

GAZETTE

LGKZNG32-2018-
NOV

REGION: ALL

12.3	<p>PORT SHEPSTONE TO PIETERMARITZBURG.</p> <p>FORWARD ROUTE.</p> <p>FROM APPROVED TAXI RANK PORT SHEPSTONE PROCEED ALONG RYDER STREET TURN LEFT INTO DENIS SHEPSTONE STREET PROCEED TURN RIGHT WOOLLY STREET PROCEED AND TURN INTO AIKEN STREET PROCEED TURN LEFT INTO R102 PROCEED TURN RIGHT INTO N2 PROCEED AND TURN LEFT INTO R603 PROCEED AND TURN RIGHT INTO N3, NO PICK UP ON ROUTE TO PIETERMARITZBURG TAKE OFF RAMP AT BHAMBATHA ROAD (OLD GREY TOWN ROAD) TURN LEFT CHURCH STREET, LEFT INTO OLD MARKET TAXI RANK, DROP PASSENGERS.</p> <p>RETURN ROUTE.</p> <p>FROM CHURCH STREET NO3 INTO OLD MARKET STREET TURN INTO HENRIETTA STREET, TURN RIGHT INTO JABU NDLOVU STREET TURN LEFT INTO CHIEF ALBERT LUTHULI STREET INTO ALLEN PATON STREET, PROCEED TO N3 TURN LEFT TO UMLAAZ RD AND RIGHT TO R603 AND PROCEED WINKELSPRUIT TURN LEFT INTO N2 ON RAMP PROCEED ON N2 PASS SEZELA, IFAFA, UMTHWALUME, TURN LEFT INTO R102 PASS AT HIBBERDENE, PASS MELVILLE, UMTENTWENI AND TURN RIGHT INTO AIKEN STREET AND TURN LEFT INTO CONNOR STREET AND TURN RIGHT INTO REYNOLDS STREET AND TURN LEFT INTO DENIS SHEPSTONE STREET TURN RIGHT INTO RYDER STREET PROCEED TO APPROVED TAXI RANK IN PORT SHEPSTONE AND DROP OFF NO PICKING UP OF PASSENGERS ON THE WAY UNTIL REACHING APPROVED TAXI RANK IN PORT SHEPSTONE.</p>
12.4	<p>PORT SHEPSTONE TO UMZIMKHULU.</p> <p>FORWARD ROUTE.</p> <p>FROM APPROVED TAXI RANK PORT SHEPSTONE INTO RYDER STREET TURN RIGHT INTO NELSON MANDELA DRIVE PROCEED TURN RIGHT INTO N2 AND PROCEED ALONG NO PICKING UP PASSENGERS, TURN RIGHT INTO R56 PROCEED AND PASS AT MBIZWENI HOSPITAL, PASS AT RIETVLEI PROCEED TO APPROVED TAXI RANK UMZIMKHULU AND OFF LOAD PASSENGERS.</p> <p>RETURN ROUTE.</p> <p>FROM APPROVED TAXI RANK UMZIMKHULU TURN INTO R56 PROCEED ALONG R56 TURN LEFT INTO N2 PROCEED PASS HARDING PROCEED PASS AT IZINGOLWENI, MURCHISON, BHOBHOYI, MARBURG, PROCEED AND TURN LEFT INTO NELSON MANDELA DRIVE TURN LEFT INTO RYDER STREET AND INTO APPROVED TAXI RANK PORT SHEPSTONE NO PICKING UP OF PASSENGERS ON THE ROUTE TO PORT SHEPSTONE.</p>
12.5	<p>PORT SHEPSTONE TO KOKSTAD.</p> <p>FORWARD ROUTE.</p> <p>FROM APPROVED TAXI RANK PORT SHEPSTONE INTO RYDER STREET TURN RIGHT INTO NELSON MANDELA DRIVE PROCEED, TURN RIGHT INTO N2 NO PICK UP ON N2 PROCEED AND TURN INTO R56 PROCEED AND JOIN KOKSTAD MAIN ROAD RIGHT INTO HOPE STREET PROCEED TURN RIGHT INTO APPROVED TAXI RANK KOKSTAD AND OFFLOAD PASSENGERS.</p> <p>RETURN ROUTE.</p> <p>FROM APPROVED TAXI RANK KOKSTAD LEFT INTO HOPE STREET LEFT INTO MAIN ROAD JOIN R56, NO PICK UP ON THE ROAD TURN LEFT INTO N2, PROCEED PASS MURCHISON, BHOBHOYI, MARBURG TURN LEFT INTO NELSON MANDELA DRIVE TURN LEFT INTO RYDER STREET AND INTO APPROVED TAXI RANK PORT SHEPSTONE AND OFFLOAD PASSENGERS.</p>



transport

Department:
Transport
Province of KwaZulu-Natal

GAZETTE

LGKZNG32-2018-
NOV

REGION: ALL

1) Application Number: APP0082217	2) Gazette Number: LGKZNG32-2018-NOV
3) Applicant: MT SKOSANA ID NO. 4307305164084 Association: ZAMOKUHLE TAXI ASSOCIATION (PORT SHEPS)	4) Applicant Address: P.O BOX 2042 PORTSHEPSTONE KWAZULU-NATAL 4249
5) Existing Licence Holder: NOT APPLICABLE ID NO. NOT APPLICABLE	6) Existing Licence Holder Address: NOT APPLICABLE
7) Type of application: ADD AUTHORISATIONS/ROUTES	8) Operating Licence Number: LGKZN1003000028
9) Vehicle Type: MINIBUS	10) 1 X 13 (SEATED) + 0 (STANDING)
11) Region: UGU-OGWINI	
12.1	<p>PORT SHEPSTONE TO LUSIKISIKI.</p> <p>FORWARD ROUTE.</p> <p>FROM APPROVED TAXI RANK PORT SHEPSTONE ALONG RYDER STREET TURN RIGHT INTO NELSON MANDELA DRIVE, PROCEED TURN LEFT INTO QUALITY STREET PROCEED TURN RIGHT INTO OSCAR NERO STREET AND TURN LEFT N2, PROCEED ALONG R61 NO PICK UP ON THE ROAD, PASS AT BHUKUZINI PROCEED AND PASS AT NHLEZI, FLAGSTAFF, PLANGWENI, NKONZO, MAGWAMBU, PHAMATHOU, THANDATHO, SAINT ELIZABETH HOSPITAL PROCEED TURN LEFT INTO APPROVED TAXI RANK LUSIKISIKI.</p> <p>RETURN ROUTE.</p> <p>FROM APPROVED TAXI RANK LUSIKISIKI TURN LEFT INTO R61 NO PICK UP ON THE ROAD, PROCEED ALONG R61 NO PICK UP AT FLAGSTAFF, BIZANA PROCEED AND PASS AT REDOUBT, LUKHOLO, PELEPELE, SEA VIEW, PORT EDWARD, TONGASI, SOUTH BROOM TURN RIGHT INTO ALFODAVE TURN LEFT INTO R620, PASS MARGATE PASS SHELLY BEACH TURN LEFT INTO R103 IZOTSHA ROAD TURN RIGHT INTO R61 PROCEED AND TURN LEFT INTO N2 PROCEED, TURN RIGHT INTO OSCAR NERO STREET TURN LEFT INTO QUALITY STREET TURN RIGHT INTO NELSON MANDELA DRIVE, PROCEED AND TURN LEFT INTO RYDER STREET INTO APPROVED TAXI RANK PORT SHEPSTONE AND OFF LOAD.</p>
12.2	<p>PORT SHEPSTONE TO BIZANA.</p> <p>FORWARD ROUTE.</p> <p>FROM APPROVED TAXI RANK PORT SHEPSTONE INTO RYDER STREET TURN RIGHT INTO NELSON MANDELA DRIVE PROCEED TURN LEFT INTO QUALITY STREET AND RIGHT INTO OSCAR NERO STREET, TURN LEFT INTO N2 PROCEED AND TURN RIGHT INTO R61 NO PICKING UP OF PASSENGERS ON THE ROUTE PROCEED ALONG R61 PASS SEA VIEW, REDOUBT, PELEPELE PROCEED ALONG R61 AND LEFT INTO APPROVED TAXI RANK IN BIZANA AND OFF LOAD.</p> <p>RETURN ROUTE.</p> <p>FROM APPROVED TAXI RANK BIZANA TURN INTO R61 PROCEED ALONG R61 NO PICKING UP PASSENGERS BEFORE REACHING PORT SHEPSTONE TAXI RANK TURN LEFT INTO N2 PROCEED TURN RIGHT INTO OSCAR NERO STREET AND TURN LEFT INTO QUALITY STREET, PROCEED TURN RIGHT INTO NELSON MANDELA DRIVE AND TURN LEFT INTO RYDER STREET AND INTO APPROVED TAXI RANK PORT SHEPSTONE AND OFF LOAD.</p>



transport

Department:
Transport
Province of KwaZulu-Natal

GAZETTE

LGKZNG32-2018-
NOV

REGION: ALL

12.3	<p>PORT SHEPSTONE TO PIETERMARITZBURG.</p> <p>FORWARD ROUTE.</p> <p>FROM APPROVED TAXI RANK PORT SHEPSTONE PROCEED ALONG RYDER STREET TURN LEFT INTO DENIS SHEPSTONE STREET PROCEED TURN RIGHT WOOLLY STREET PROCEED AND TURN INTO AIKEN STREET PROCEED TURN LEFT INTO R102 PROCEED TURN RIGHT INTO N2 PROCEED AND TURN LEFT INTO R603 PROCEED AND TURN RIGHT INTO N3, NO PICK UP ON ROUTE TO PIETERMARITZBURG TAKE OFF RAMP AT BHAMBATHA ROAD (OLD GREY TOWN ROAD) TURN LEFT CHURCH STREET, LEFT INTO OLD MARKET TAXI RANK, DROP PASSENGERS.</p> <p>RETURN ROUTE.</p> <p>FROM CHURCH STREET NO3 INTO OLD MARKET STREET TURN INTO HENRIETTA STREET, TURN RIGHT INTO JABU NDLOVU STREET TURN LEFT INTO CHIEF ALBERT LUTHULI STREET INTO ALLEN PATON STREET, PROCEED TO N3 TURN LEFT TO UMLAAZ RD AND RIGHT TO R603 AND PROCEED WINKELSPRUIT TURN LEFT INTO N2 ON RAMP PROCEED ON N2 PASS SEZELA, IFAFA, UMTHWALUME, TURN LEFT INTO R102 PASS AT HIBBERDENE, PASS MELVILLE, UMTENTWENI AND TURN RIGHT INTO AIKEN STREET AND TURN LEFT INTO CONNOR STREET AND TURN RIGHT INTO REYNOLDS STREET AND TURN LEFT INTO DENIS SHEPSTONE STREET TURN RIGHT INTO RYDER STREET PROCEED TO APPROVED TAXI RANK IN PORT SHEPSTONE AND DROP OFF NO PICKING UP OF PASSENGERS ON THE WAY UNTIL REACHING APPROVED TAXI RANK IN PORT SHEPSTONE.</p>
12.4	<p>PORT SHEPSTONE TO UMZIMKHULU.</p> <p>FORWARD ROUTE.</p> <p>FROM APPROVED TAXI RANK PORT SHEPSTONE INTO RYDER STREET TURN RIGHT INTO NELSON MANDELA DRIVE PROCEED TURN RIGHT INTO N2 AND PROCEED ALONG NO PICKING UP PASSENGERS, TURN RIGHT INTO R56 PROCEED AND PASS AT MBIZWENI HOSPITAL, PASS AT RIETVLEI PROCEED TO APPROVED TAXI RANK UMZIMKHULU AND OFF LOAD PASSENGERS.</p> <p>RETURN ROUTE.</p> <p>FROM APPROVED TAXI RANK UMZIMKHULU TURN INTO R56 PROCEED ALONG R56 TURN LEFT INTO N2 PROCEED PASS HARDING PROCEED PASS AT IZINGOLWENI, MURCHISON, BHOBHOYI, MARBURG, PROCEED AND TURN LEFT INTO NELSON MANDELA DRIVE TURN LEFT INTO RYDER STREET AND INTO APPROVED TAXI RANK PORT SHEPSTONE NO PICKING UP OF PASSENGERS ON THE ROUTE TO PORT SHEPSTONE.</p>
12.5	<p>PORT SHEPSTONE TO KOKSTAD.</p> <p>FORWARD ROUTE.</p> <p>FROM APPROVED TAXI RANK PORT SHEPSTONE INTO RYDER STREET TURN RIGHT INTO NELSON MANDELA DRIVE PROCEED, TURN RIGHT INTO N2 NO PICK UP ON N2 PROCEED AND TURN INTO R56 PROCEED AND JOIN KOKSTAD MAIN ROAD RIGHT INTO HOPE STREET PROCEED TURN RIGHT INTO APPROVED TAXI RANK KOKSTAD AND OFFLOAD PASSENGERS.</p> <p>RETURN ROUTE.</p> <p>FROM APPROVED TAXI RANK KOKSTAD LEFT INTO HOPE STREET LEFT INTO MAIN ROAD JOIN R56, NO PICK UP ON THE ROAD TURN LEFT INTO N2, PROCEED PASS MURCHISON, BHOBHOYI, MARBURG TURN LEFT INTO NELSON MANDELA DRIVE TURN LEFT INTO RYDER STREET AND INTO APPROVED TAXI RANK PORT SHEPSTONE AND OFFLOAD PASSENGERS.</p>
12.6	<p>PORT SHEPSTONE TO MTATA</p> <p>PORT SHEPSTONE TAXI RANK TO MANDELA DRIVE ALONG N2 IZINGOLWENI- HARDING- KOKSTAD OFF LOAD MT AYLIFF, QUMBU, TSOLO, MT FREE TO UMTATA TO MADERIA STREET, AND RETURN TO PORT SHEPSTONE. OFF LOAD PADDOCK, MURCHISON, BOBOYI, MARBURG BATES DIRECT TO PORT SHEPSTONE TAXI RANK.</p>



transport

Department:
Transport
Province of KwaZulu-Natal

GAZETTE

LGKZNG32-2018-
NOV

REGION: ALL

12.7 4. PORT SHEPSTONE TO JOHANNESBURG.

PORT SHEPSTONE TAXI RANK TO RYDER STREET JOINING R102 TO HIBBERDENE TURN
WINKELSPRUIT TO UMBUMBULU TO PIETERMARITZBURG TO N3 WEST JOHANNESBURG, INTO AND
ALONG HARROW ROAD, ANDERSON STREET TO WANDERERS STREET TAXI RANK JOHANNESBURG
AND RETURN.



transport

Department:
Transport
Province of KwaZulu-Natal

GAZETTE

LGKZNG32-2018-
NOV

REGION: ALL

1) Application Number: APP0082231	2) Gazette Number: LGKZNG32-2018-NOV
3) Applicant: BM NDWALANE ID NO. 4907165229081 Association: ZAMOKUHLE TAXI ASSOCIATION (PORT SHEPS)	4) Applicant Address: P O BOX 43 IZOTSHA KWA-ZULU NATAL 4242
5) Existing Licence Holder: NOT APPLICABLE ID NO. NOT APPLICABLE	6) Existing Licence Holder Address: NOT APPLICABLE
7) Type of application: ADD AUTHORISATIONS/ROUTES	8) Operating Licence Number: LGKZN1003000545
9) Vehicle Type: MINIBUS	10) 1 X 15 (SEATED) + 0 (STANDING)
11) Region: UGU-OGWINI	
12.1	<p>PORT SHEPSTONE TO LUSIKISIKI.</p> <p>FORWARD ROUTE.</p> <p>FROM APPROVED TAXI RANK PORT SHEPSTONE ALONG RYDER STREET TURN RIGHT INTO NELSON MANDELA DRIVE, PROCEED TURN LEFT INTO QUALITY STREET PROCEED TURN RIGHT INTO OSCAR NERO STREET AND TURN LEFT N2, PROCEED ALONG R61 NO PICK UP ON THE ROAD, PASS AT BHUKUZINI PROCEED AND PASS AT NHLEZI, FLAGSTAFF, PLANGWENI, NKONZO, MAGWAMBU, PHAMATHOU, THANDATHO, SAINT ELIZABETH HOSPITAL PROCEED TURN LEFT INTO APPROVED TAXI RANK LUSIKISIKI.</p> <p>RETURN ROUTE.</p> <p>FROM APPROVED TAXI RANK LUSIKISIKI TURN LEFT INTO R61 NO PICK UP ON THE ROAD, PROCEED ALONG R61 NO PICK UP AT FLAGSTAFF, BIZANA PROCEED AND PASS AT REDOUBT, LUKHOLO, PELEPELE, SEA VIEW, PORT EDWARD, TONGASI, SOUTH BROOM TURN RIGHT INTO ALFODAVE TURN LEFT INTO R620, PASS MARGATE PASS SHELLY BEACH TURN LEFT INTO R103 IZOTSHA ROAD TURN RIGHT INTO R61 PROCEED AND TURN LEFT INTO N2 PROCEED, TURN RIGHT INTO OSCAR NERO STREET TURN LEFT INTO QUALITY STREET TURN RIGHT INTO NELSON MANDELA DRIVE, PROCEED AND TURN LEFT INTO RYDER STREET INTO APPROVED TAXI RANK PORT SHEPSTONE AND OFF LOAD.</p>
12.2	<p>PORT SHEPSTONE TO BIZANA.</p> <p>FORWARD ROUTE.</p> <p>FROM APPROVED TAXI RANK PORT SHEPSTONE INTO RYDER STREET TURN RIGHT INTO NELSON MANDELA DRIVE PROCEED TURN LEFT INTO QUALITY STREET AND RIGHT INTO OSCAR NERO STREET, TURN LEFT INTO N2 PROCEED AND TURN RIGHT INTO R61 NO PICKING UP OF PASSENGERS ON THE ROUTE PROCEED ALONG R61 PASS SEA VIEW, REDOUBT, PELEPELE PROCEED ALONG R61 AND LEFT INTO APPROVED TAXI RANK IN BIZANA AND OFF LOAD.</p> <p>RETURN ROUTE.</p> <p>FROM APPROVED TAXI RANK BIZANA TURN INTO R61 PROCEED ALONG R61 NO PICKING UP PASSENGERS BEFORE REACHING PORT SHEPSTONE TAXI RANK TURN LEFT INTO N2 PROCEED TURN RIGHT INTO OSCAR NERO STREET AND TURN LEFT INTO QUALITY STREET, PROCEED TURN RIGHT INTO NELSON MANDELA DRIVE AND TURN LEFT INTO RYDER STREET AND INTO APPROVED TAXI RANK PORT SHEPSTONE AND OFF LOAD.</p>



transport

Department:
Transport
Province of KwaZulu-Natal

GAZETTE

LGKZNG32-2018-
NOV

REGION: ALL

12.3	<p>PORT SHEPSTONE TO PIETERMARITZBURG.</p> <p>FORWARD ROUTE.</p> <p>FROM APPROVED TAXI RANK PORT SHEPSTONE PROCEED ALONG RYDER STREET TURN LEFT INTO DENIS SHEPSTONE STREET PROCEED TURN RIGHT WOOLLY STREET PROCEED AND TURN INTO AIKEN STREET PROCEED TURN LEFT INTO R102 PROCEED TURN RIGHT INTO N2 PROCEED AND TURN LEFT INTO R603 PROCEED AND TURN RIGHT INTO N3, NO PICK UP ON ROUTE TO PIETERMARITZBURG TAKE OFF RAMP AT BHAMBATHA ROAD (OLD GREY TOWN ROAD) TURN LEFT CHURCH STREET, LEFT INTO OLD MARKET TAXI RANK, DROP PASSENGERS.</p> <p>RETURN ROUTE.</p> <p>FROM CHURCH STREET NO3 INTO OLD MARKET STREET TURN INTO HENRIETTA STREET, TURN RIGHT INTO JABU NDLOVU STREET TURN LEFT INTO CHIEF ALBERT LUTHULI STREET INTO ALLEN PATON STREET, PROCEED TO N3 TURN LEFT TO UMLAAZ RD AND RIGHT TO R603 AND PROCEED WINKELSPRUIT TURN LEFT INTO N2 ON RAMP PROCEED ON N2 PASS SEZELA, IFAFA, UMTHWALUME, TURN LEFT INTO R102 PASS AT HIBBERDENE, PASS MELVILLE, UMTENTWENI AND TURN RIGHT INTO AIKEN STREET AND TURN LEFT INTO CONNOR STREET AND TURN RIGHT INTO REYNOLDS STREET AND TURN LEFT INTO DENIS SHEPSTONE STREET TURN RIGHT INTO RYDER STREET PROCEED TO APPROVED TAXI RANK IN PORT SHEPSTONE AND DROP OFF NO PICKING UP OF PASSENGERS ON THE WAY UNTIL REACHING APPROVED TAXI RANK IN PORT SHEPSTONE.</p>
12.4	<p>PORT SHEPSTONE TO UMZIMKHULU.</p> <p>FORWARD ROUTE.</p> <p>FROM APPROVED TAXI RANK PORT SHEPSTONE INTO RYDER STREET TURN RIGHT INTO NELSON MANDELA DRIVE PROCEED TURN RIGHT INTO N2 AND PROCEED ALONG NO PICKING UP PASSENGERS, TURN RIGHT INTO R56 PROCEED AND PASS AT MBIZWENI HOSPITAL, PASS AT RIETVLEI PROCEED TO APPROVED TAXI RANK UMZIMKHULU AND OFF LOAD PASSENGERS.</p> <p>RETURN ROUTE.</p> <p>FROM APPROVED TAXI RANK UMZIMKHULU TURN INTO R56 PROCEED ALONG R56 TURN LEFT INTO N2 PROCEED PASS HARDING PROCEED PASS AT IZINGOLWENI, MURCHISON, BHOBHOYI, MARBURG, PROCEED AND TURN LEFT INTO NELSON MANDELA DRIVE TURN LEFT INTO RYDER STREET AND INTO APPROVED TAXI RANK PORT SHEPSTONE NO PICKING UP OF PASSENGERS ON THE ROUTE TO PORT SHEPSTONE.</p>
12.5	<p>PORT SHEPSTONE TO KOKSTAD.</p> <p>FORWARD ROUTE.</p> <p>FROM APPROVED TAXI RANK PORT SHEPSTONE INTO RYDER STREET TURN RIGHT INTO NELSON MANDELA DRIVE PROCEED, TURN RIGHT INTO N2 NO PICK UP ON N2 PROCEED AND TURN INTO R56 PROCEED AND JOIN KOKSTAD MAIN ROAD RIGHT INTO HOPE STREET PROCEED TURN RIGHT INTO APPROVED TAXI RANK KOKSTAD AND OFFLOAD PASSENGERS.</p> <p>RETURN ROUTE.</p> <p>FROM APPROVED TAXI RANK KOKSTAD LEFT INTO HOPE STREET LEFT INTO MAIN ROAD JOIN R56, NO PICK UP ON THE ROAD TURN LEFT INTO N2, PROCEED PASS MURCHISON, BHOBHOYI, MARBURG TURN LEFT INTO NELSON MANDELA DRIVE TURN LEFT INTO RYDER STREET AND INTO APPROVED TAXI RANK PORT SHEPSTONE AND OFFLOAD PASSENGERS.</p>
12.6	<p>PORT SHEPSTONE TO MTATA</p> <p>PORT SHEPSTONE TAXI RANK TO MANDELA DRIVE ALONG N2 IZINGOLWENI- HARDING- KOKSTAD OFF LOAD MT AYLIFF, QUMBU, TSOLO, MT FREE TO UMTATA TO MADERIA STREET, AND RETURN TO PORT SHEPSTONE. OFF LOAD PADDOCK, MURCHISON, BOBOYI, MARBURG BATES DIRECT TO PORT SHEPSTONE TAXI RANK.</p>

**transport**

Department:
Transport
Province of KwaZulu-Natal

GAZETTE

LGKZNG32-2018-
NOV

REGION: ALL

12.7**4. PORT SHEPSTONE TO JOHANNESBURG.**

PORT SHEPSTONE TAXI RANK TO RYDER STREET JOINING R102 TO HIBBERDENE TURN
WINKELSPRUIT TO UMBUMBULU TO PIETERMARITZBURG TO N3 WEST JOHANNESBURG, INTO AND
ALONG HARROW ROAD, ANDERSON STREET TO WANDERERS STREET TAXI RANK JOHANNESBURG
AND RETURN.



transport

Department:
Transport
Province of KwaZulu-Natal

GAZETTE

LGKZNG32-2018-
NOV

REGION: ALL

1) Application Number: APP0082238	2) Gazette Number: LGKZNG32-2018-NOV
3) Applicant: MH MADWE ID NO. 5908085806080 Association: ZAMOKUHLE TAXI ASSOCIATION (PORT SHEPS)	4) Applicant Address: P O BOX 43 IZOTSHA KWAZULU NATAL 4230
5) Existing Licence Holder: NOT APPLICABLE ID NO. NOT APPLICABLE	6) Existing Licence Holder Address: NOT APPLICABLE
7) Type of application: ADD AUTHORISATIONS/ROUTES	8) Operating Licence Number: LGKZN1003000171
9) Vehicle Type: MINIBUS	10) 1 X 15 (SEATED) + 0 (STANDING)
11) Region: UGU-OGWINI	
12.1	<p>PORT SHEPSTONE TO LUSIKISIKI.</p> <p>FORWARD ROUTE.</p> <p>FROM APPROVED TAXI RANK PORT SHEPSTONE ALONG RYDER STREET TURN RIGHT INTO NELSON MANDELA DRIVE, PROCEED TURN LEFT INTO QUALITY STREET PROCEED TURN RIGHT INTO OSCAR NERO STREET AND TURN LEFT N2, PROCEED ALONG R61 NO PICK UP ON THE ROAD, PASS AT BHUKUZINI PROCEED AND PASS AT NHLEZI, FLAGSTAFF, PLANGWENI, NKONZO, MAGWAMBU, PHAMATHOU, THANDATHO, SAINT ELIZABETH HOSPITAL PROCEED TURN LEFT INTO APPROVED TAXI RANK LUSIKISIKI.</p> <p>RETURN ROUTE.</p> <p>FROM APPROVED TAXI RANK LUSIKISIKI TURN LEFT INTO R61 NO PICK UP ON THE ROAD, PROCEED ALONG R61 NO PICK UP AT FLAGSTAFF, BIZANA PROCEED AND PASS AT REDOUBT, LUKHOLO, PELEPELE, SEA VIEW, PORT EDWARD, TONGASI, SOUTH BROOM TURN RIGHT INTO ALFODAVE TURN LEFT INTO R620, PASS MARGATE PASS SHELLY BEACH TURN LEFT INTO R103 IZOTSHA ROAD TURN RIGHT INTO R61 PROCEED AND TURN LEFT INTO N2 PROCEED, TURN RIGHT INTO OSCAR NERO STREET TURN LEFT INTO QUALITY STREET TURN RIGHT INTO NELSON MANDELA DRIVE, PROCEED AND TURN LEFT INTO RYDER STREET INTO APPROVED TAXI RANK PORT SHEPSTONE AND OFF LOAD.</p>
12.2	<p>PORT SHEPSTONE TO BIZANA.</p> <p>FORWARD ROUTE.</p> <p>FROM APPROVED TAXI RANK PORT SHEPSTONE INTO RYDER STREET TURN RIGHT INTO NELSON MANDELA DRIVE PROCEED TURN LEFT INTO QUALITY STREET AND RIGHT INTO OSCAR NERO STREET, TURN LEFT INTO N2 PROCEED AND TURN RIGHT INTO R61 NO PICKING UP OF PASSENGERS ON THE ROUTE PROCEED ALONG R61 PASS SEA VIEW, REDOUBT, PELEPELE PROCEED ALONG R61 AND LEFT INTO APPROVED TAXI RANK IN BIZANA AND OFF LOAD.</p> <p>RETURN ROUTE.</p> <p>FROM APPROVED TAXI RANK BIZANA TURN INTO R61 PROCEED ALONG R61 NO PICKING UP PASSENGERS BEFORE REACHING PORT SHEPSTONE TAXI RANK TURN LEFT INTO N2 PROCEED TURN RIGHT INTO OSCAR NERO STREET AND TURN LEFT INTO QUALITY STREET, PROCEED TURN RIGHT INTO NELSON MANDELA DRIVE AND TURN LEFT INTO RYDER STREET AND INTO APPROVED TAXI RANK PORT SHEPSTONE AND OFF LOAD.</p>



transport

Department:
Transport
Province of KwaZulu-Natal

GAZETTE

LGKZNG32-2018-
NOV

REGION: ALL

12.3	<p>PORT SHEPSTONE TO PIETERMARITZBURG.</p> <p>FORWARD ROUTE.</p> <p>FROM APPROVED TAXI RANK PORT SHEPSTONE PROCEED ALONG RYDER STREET TURN LEFT INTO DENIS SHEPSTONE STREET PROCEED TURN RIGHT WOOLLY STREET PROCEED AND TURN INTO AIKEN STREET PROCEED TURN LEFT INTO R102 PROCEED TURN RIGHT INTO N2 PROCEED AND TURN LEFT INTO R603 PROCEED AND TURN RIGHT INTO N3, NO PICK UP ON ROUTE TO PIETERMARITZBURG TAKE OFF RAMP AT BHAMBATHA ROAD (OLD GREY TOWN ROAD) TURN LEFT CHURCH STREET, LEFT INTO OLD MARKET TAXI RANK, DROP PASSENGERS.</p> <p>RETURN ROUTE.</p> <p>FROM CHURCH STREET NO3 INTO OLD MARKET STREET TURN INTO HENRIETTA STREET, TURN RIGHT INTO JABU NDLOVU STREET TURN LEFT INTO CHIEF ALBERT LUTHULI STREET INTO ALLEN PATON STREET, PROCEED TO N3 TURN LEFT TO UMLAAZ RD AND RIGHT TO R603 AND PROCEED WINKELSPRUIT TURN LEFT INTO N2 ON RAMP PROCEED ON N2 PASS SEZELA, IFAFA, UMTHWALUME, TURN LEFT INTO R102 PASS AT HIBBERDENE, PASS MELVILLE, UMTENTWENI AND TURN RIGHT INTO AIKEN STREET AND TURN LEFT INTO CONNOR STREET AND TURN RIGHT INTO REYNOLDS STREET AND TURN LEFT INTO DENIS SHEPSTONE STREET TURN RIGHT INTO RYDER STREET PROCEED TO APPROVED TAXI RANK IN PORT SHEPSTONE AND DROP OFF NO PICKING UP OF PASSENGERS ON THE WAY UNTIL REACHING APPROVED TAXI RANK IN PORT SHEPSTONE.</p>
12.4	<p>PORT SHEPSTONE TO UMZIMKHULU.</p> <p>FORWARD ROUTE.</p> <p>FROM APPROVED TAXI RANK PORT SHEPSTONE INTO RYDER STREET TURN RIGHT INTO NELSON MANDELA DRIVE PROCEED TURN RIGHT INTO N2 AND PROCEED ALONG NO PICKING UP PASSENGERS, TURN RIGHT INTO R56 PROCEED AND PASS AT MBIZWENI HOSPITAL, PASS AT RIETVLEI PROCEED TO APPROVED TAXI RANK UMZIMKHULU AND OFF LOAD PASSENGERS.</p> <p>RETURN ROUTE.</p> <p>FROM APPROVED TAXI RANK UMZIMKHULU TURN INTO R56 PROCEED ALONG R56 TURN LEFT INTO N2 PROCEED PASS HARDING PROCEED PASS AT IZINGOLWENI, MURCHISON, BHOBHOYI, MARBURG, PROCEED AND TURN LEFT INTO NELSON MANDELA DRIVE TURN LEFT INTO RYDER STREET AND INTO APPROVED TAXI RANK PORT SHEPSTONE NO PICKING UP OF PASSENGERS ON THE ROUTE TO PORT SHEPSTONE.</p>
12.5	<p>PORT SHEPSTONE TO KOKSTAD.</p> <p>FORWARD ROUTE.</p> <p>FROM APPROVED TAXI RANK PORT SHEPSTONE INTO RYDER STREET TURN RIGHT INTO NELSON MANDELA DRIVE PROCEED, TURN RIGHT INTO N2 NO PICK UP ON N2 PROCEED AND TURN INTO R56 PROCEED AND JOIN KOKSTAD MAIN ROAD RIGHT INTO HOPE STREET PROCEED TURN RIGHT INTO APPROVED TAXI RANK KOKSTAD AND OFFLOAD PASSENGERS.</p> <p>RETURN ROUTE.</p> <p>FROM APPROVED TAXI RANK KOKSTAD LEFT INTO HOPE STREET LEFT INTO MAIN ROAD JOIN R56, NO PICK UP ON THE ROAD TURN LEFT INTO N2, PROCEED PASS MURCHISON, BHOBHOYI, MARBURG TURN LEFT INTO NELSON MANDELA DRIVE TURN LEFT INTO RYDER STREET AND INTO APPROVED TAXI RANK PORT SHEPSTONE AND OFFLOAD PASSENGERS.</p>



transport

Department:
Transport
Province of KwaZulu-Natal

GAZETTE

LGKZNG32-2018-
NOV

REGION: ALL

1) Application Number: APP0082239	2) Gazette Number: LGKZNG32-2018-NOV
3) Applicant: ME MBHELE ID NO. 7105195462080 Association: ZAMOKUHLE TAXI ASSOCIATION (PORT SHEPS)	4) Applicant Address: PO BOX 474 SHELLY BEACH KWAZULU-NATAL 4265
5) Existing Licence Holder: NOT APPLICABLE ID NO. NOT APPLICABLE	6) Existing Licence Holder Address: NOT APPLICABLE
7) Type of application: ADD AUTHORISATIONS/ROUTES	8) Operating Licence Number: LGKZN1003000306
9) Vehicle Type: MINIBUS	10) 1 X 15 (SEATED) + 0 (STANDING)
11) Region: UGU-OGWINI	
12.1	<p>PORT SHEPSTONE TO LUSIKISIKI.</p> <p>FORWARD ROUTE.</p> <p>FROM APPROVED TAXI RANK PORT SHEPSTONE ALONG RYDER STREET TURN RIGHT INTO NELSON MANDELA DRIVE, PROCEED TURN LEFT INTO QUALITY STREET PROCEED TURN RIGHT INTO OSCAR NERO STREET AND TURN LEFT N2, PROCEED ALONG R61 NO PICK UP ON THE ROAD, PASS AT BHUKUZINI PROCEED AND PASS AT NHLEZI, FLAGSTAFF, PLANGWENI, NKONZO, MAGWAMBU, PHAMATHOU, THANDATHO, SAINT ELIZABETH HOSPITAL PROCEED TURN LEFT INTO APPROVED TAXI RANK LUSIKISIKI.</p> <p>RETURN ROUTE.</p> <p>FROM APPROVED TAXI RANK LUSIKISIKI TURN LEFT INTO R61 NO PICK UP ON THE ROAD, PROCEED ALONG R61 NO PICK UP AT FLAGSTAFF, BIZANA PROCEED AND PASS AT REDOUBT, LUKHOLO, PELEPELE, SEA VIEW, PORT EDWARD, TONGASI, SOUTH BROOM TURN RIGHT INTO ALFODAVE TURN LEFT INTO R620, PASS MARGATE PASS SHELLY BEACH TURN LEFT INTO R103 IZOTSHA ROAD TURN RIGHT INTO R61 PROCEED AND TURN LEFT INTO N2 PROCEED, TURN RIGHT INTO OSCAR NERO STREET TURN LEFT INTO QUALITY STREET TURN RIGHT INTO NELSON MANDELA DRIVE, PROCEED AND TURN LEFT INTO RYDER STREET INTO APPROVED TAXI RANK PORT SHEPSTONE AND OFF LOAD.</p>
12.2	<p>PORT SHEPSTONE TO BIZANA.</p> <p>FORWARD ROUTE.</p> <p>FROM APPROVED TAXI RANK PORT SHEPSTONE INTO RYDER STREET TURN RIGHT INTO NELSON MANDELA DRIVE PROCEED TURN LEFT INTO QUALITY STREET AND RIGHT INTO OSCAR NERO STREET, TURN LEFT INTO N2 PROCEED AND TURN RIGHT INTO R61 NO PICKING UP OF PASSENGERS ON THE ROUTE PROCEED ALONG R61 PASS SEA VIEW, REDOUBT, PELEPELE PROCEED ALONG R61 AND LEFT INTO APPROVED TAXI RANK IN BIZANA AND OFF LOAD.</p> <p>RETURN ROUTE.</p> <p>FROM APPROVED TAXI RANK BIZANA TURN INTO R61 PROCEED ALONG R61 NO PICKING UP PASSENGERS BEFORE REACHING PORT SHEPSTONE TAXI RANK TURN LEFT INTO N2 PROCEED TURN RIGHT INTO OSCAR NERO STREET AND TURN LEFT INTO QUALITY STREET, PROCEED TURN RIGHT INTO NELSON MANDELA DRIVE AND TURN LEFT INTO RYDER STREET AND INTO APPROVED TAXI RANK PORT SHEPSTONE AND OFF LOAD.</p>



transport

Department:
Transport
Province of KwaZulu-Natal

GAZETTE

LGKZNG32-2018-
NOV

REGION: ALL

12.3	<p>PORT SHEPSTONE TO PIETERMARITZBURG.</p> <p>FORWARD ROUTE.</p> <p>FROM APPROVED TAXI RANK PORT SHEPSTONE PROCEED ALONG RYDER STREET TURN LEFT INTO DENIS SHEPSTONE STREET PROCEED TURN RIGHT WOOLLY STREET PROCEED AND TURN INTO AIKEN STREET PROCEED TURN LEFT INTO R102 PROCEED TURN RIGHT INTO N2 PROCEED AND TURN LEFT INTO R603 PROCEED AND TURN RIGHT INTO N3, NO PICK UP ON ROUTE TO PIETERMARITZBURG TAKE OFF RAMP AT BHAMBATHA ROAD (OLD GREY TOWN ROAD) TURN LEFT CHURCH STREET, LEFT INTO OLD MARKET TAXI RANK, DROP PASSENGERS.</p> <p>RETURN ROUTE.</p> <p>FROM CHURCH STREET NO3 INTO OLD MARKET STREET TURN INTO HENRIETTA STREET, TURN RIGHT INTO JABU NDLOVU STREET TURN LEFT INTO CHIEF ALBERT LUTHULI STREET INTO ALLEN PATON STREET, PROCEED TO N3 TURN LEFT TO UMLAAZ RD AND RIGHT TO R603 AND PROCEED WINKELSPRUIT TURN LEFT INTO N2 ON RAMP PROCEED ON N2 PASS SEZELA, IFAFA, UMTHWALUME, TURN LEFT INTO R102 PASS AT HIBBERDENE, PASS MELVILLE, UMTENTWENI AND TURN RIGHT INTO AIKEN STREET AND TURN LEFT INTO CONNOR STREET AND TURN RIGHT INTO REYNOLDS STREET AND TURN LEFT INTO DENIS SHEPSTONE STREET TURN RIGHT INTO RYDER STREET PROCEED TO APPROVED TAXI RANK IN PORT SHEPSTONE AND DROP OFF NO PICKING UP OF PASSENGERS ON THE WAY UNTIL REACHING APPROVED TAXI RANK IN PORT SHEPSTONE.</p>
12.4	<p>PORT SHEPSTONE TO UMZIMKHULU.</p> <p>FORWARD ROUTE.</p> <p>FROM APPROVED TAXI RANK PORT SHEPSTONE INTO RYDER STREET TURN RIGHT INTO NELSON MANDELA DRIVE PROCEED TURN RIGHT INTO N2 AND PROCEED ALONG NO PICKING UP PASSENGERS, TURN RIGHT INTO R56 PROCEED AND PASS AT MBIZWENI HOSPITAL, PASS AT RIETVLEI PROCEED TO APPROVED TAXI RANK UMZIMKHULU AND OFF LOAD PASSENGERS.</p> <p>RETURN ROUTE.</p> <p>FROM APPROVED TAXI RANK UMZIMKHULU TURN INTO R56 PROCEED ALONG R56 TURN LEFT INTO N2 PROCEED PASS HARDING PROCEED PASS AT IZINGOLWENI, MURCHISON, BHOBHOYI, MARBURG, PROCEED AND TURN LEFT INTO NELSON MANDELA DRIVE TURN LEFT INTO RYDER STREET AND INTO APPROVED TAXI RANK PORT SHEPSTONE NO PICKING UP OF PASSENGERS ON THE ROUTE TO PORT SHEPSTONE.</p>
12.5	<p>PORT SHEPSTONE TO KOKSTAD.</p> <p>FORWARD ROUTE.</p> <p>FROM APPROVED TAXI RANK PORT SHEPSTONE INTO RYDER STREET TURN RIGHT INTO NELSON MANDELA DRIVE PROCEED, TURN RIGHT INTO N2 NO PICK UP ON N2 PROCEED AND TURN INTO R56 PROCEED AND JOIN KOKSTAD MAIN ROAD RIGHT INTO HOPE STREET PROCEED TURN RIGHT INTO APPROVED TAXI RANK KOKSTAD AND OFFLOAD PASSENGERS.</p> <p>RETURN ROUTE.</p> <p>FROM APPROVED TAXI RANK KOKSTAD LEFT INTO HOPE STREET LEFT INTO MAIN ROAD JOIN R56, NO PICK UP ON THE ROAD TURN LEFT INTO N2, PROCEED PASS MURCHISON, BHOBHOYI, MARBURG TURN LEFT INTO NELSON MANDELA DRIVE TURN LEFT INTO RYDER STREET AND INTO APPROVED TAXI RANK PORT SHEPSTONE AND OFFLOAD PASSENGERS.</p>



transport

Department:
Transport
Province of KwaZulu-Natal

GAZETTE

LGKZNG32-2018-
NOV

REGION: ALL

1) Application Number: APP0082242	2) Gazette Number: LGKZNG32-2018-NOV
3) Applicant: GJ HLOPHE ID NO. 6808235693082 Association: ZAMOKUHLE TAXI ASSOCIATION (PORT SHEPS)	4) Applicant Address: BOX 18095 GAMALAKHE 4249
5) Existing Licence Holder: NOT APPLICABLE ID NO. NOT APPLICABLE	6) Existing Licence Holder Address: NOT APPLICABLE
7) Type of application: ADD AUTHORISATIONS/ROUTES	8) Operating Licence Number: LGKZN1003000169
9) Vehicle Type: MINIBUS	10) 1 X 15 (SEATED) + 0 (STANDING)
11) Region: UGU-OGWINI	
12.1	<p>PORT SHEPSTONE TO LUSIKISIKI.</p> <p>FORWARD ROUTE.</p> <p>FROM APPROVED TAXI RANK PORT SHEPSTONE ALONG RYDER STREET TURN RIGHT INTO NELSON MANDELA DRIVE, PROCEED TURN LEFT INTO QUALITY STREET PROCEED TURN RIGHT INTO OSCAR NERO STREET AND TURN LEFT N2, PROCEED ALONG R61 NO PICK UP ON THE ROAD, PASS AT BHUKUZINI PROCEED AND PASS AT NHLEZI, FLAGSTAFF, PLANGWENI, NKONZO, MAGWAMBU, PHAMATHOU, THANDATHO, SAINT ELIZABETH HOSPITAL PROCEED TURN LEFT INTO APPROVED TAXI RANK LUSIKISIKI.</p> <p>RETURN ROUTE.</p> <p>FROM APPROVED TAXI RANK LUSIKISIKI TURN LEFT INTO R61 NO PICK UP ON THE ROAD, PROCEED ALONG R61 NO PICK UP AT FLAGSTAFF, BIZANA PROCEED AND PASS AT REDOUBT, LUKHOLO, PELEPELE, SEA VIEW, PORT EDWARD, TONGASI, SOUTH BROOM TURN RIGHT INTO ALFODAVE TURN LEFT INTO R620, PASS MARGATE PASS SHELLY BEACH TURN LEFT INTO R103 IZOTSHA ROAD TURN RIGHT INTO R61 PROCEED AND TURN LEFT INTO N2 PROCEED , TURN RIGHT INTO OSCAR NERO STREET TURN LEFT INTO QUALITY STREET TURN RIGHT INTO NELSON MANDELA DRIVE, PROCEED AND TURN LEFT INTO RYDER STREET INTO APPROVED TAXI RANK PORT SHEPSTONE AND OFF LOAD.</p>
12.2	<p>PORT SHEPSTONE TO BIZANA.</p> <p>FORWARD ROUTE.</p> <p>FROM APPROVED TAXI RANK PORT SHEPSTONE INTO RYDER STREET TURN RIGHT INTO NELSON MANDELA DRIVE PROCEED TURN LEFT INTO QUALITY STREET AND RIGHT INTO OSCAR NERO STREET, TURN LEFT INTO N2 PROCEED AND TURN RIGHT INTO R61 NO PICKING UP OF PASSENGERS ON THE ROUTE PROCEED ALONG R61 PASS SEA VIEW, REDOUBT, PELEPELE PROCEED ALONG R61 AND LEFT INTO APPROVED TAXI RANK IN BIZANA AND OFF LOAD.</p> <p>RETURN ROUTE.</p> <p>FROM APPROVED TAXI RANK BIZANA TURN INTO R61 PROCEED ALONG R61 NO PICKING UP PASSENGERS BEFORE REACHING PORT SHEPSTONE TAXI RANK TURN LEFT INTO N2 PROCEED TURN RIGHT INTO OSCAR NERO STREET AND TURN LEFT INTO QUALITY STREET, PROCEED TURN RIGHT INTO NELSON MANDELA DRIVE AND TURN LEFT INTO RYDER STREET AND INTO APPROVED TAXI RANK PORT SHEPSTONE AND OFF LOAD.</p>



transport

Department:
Transport
Province of KwaZulu-Natal

GAZETTE

LGKZNG32-2018-
NOV

REGION: ALL

12.3	<p>PORT SHEPSTONE TO PIETERMARITZBURG.</p> <p>FORWARD ROUTE.</p> <p>FROM APPROVED TAXI RANK PORT SHEPSTONE PROCEED ALONG RYDER STREET TURN LEFT INTO DENIS SHEPSTONE STREET PROCEED TURN RIGHT WOOLLY STREET PROCEED AND TURN INTO AIKEN STREET PROCEED TURN LEFT INTO R102 PROCEED TURN RIGHT INTO N2 PROCEED AND TURN LEFT INTO R603 PROCEED AND TURN RIGHT INTO N3, NO PICK UP ON ROUTE TO PIETERMARITZBURG TAKE OFF RAMP AT BHAMBATHA ROAD (OLD GREY TOWN ROAD) TURN LEFT CHURCH STREET, LEFT INTO OLD MARKET TAXI RANK, DROP PASSENGERS.</p> <p>RETURN ROUTE.</p> <p>FROM CHURCH STREET NO3 INTO OLD MARKET STREET TURN INTO HENRIETTA STREET, TURN RIGHT INTO JABU NDLOVU STREET TURN LEFT INTO CHIEF ALBERT LUTHULI STREET INTO ALLEN PATON STREET, PROCEED TO N3 TURN LEFT TO UMLAAZ RD AND RIGHT TO R603 AND PROCEED WINKELSPRUIT TURN LEFT INTO N2 ON RAMP PROCEED ON N2 PASS SEZELA, IFAFA, UMTHWALUME, TURN LEFT INTO R102 PASS AT HIBBERDENE, PASS MELVILLE, UMTENTWENI AND TURN RIGHT INTO AIKEN STREET AND TURN LEFT INTO CONNOR STREET AND TURN RIGHT INTO REYNOLDS STREET AND TURN LEFT INTO DENIS SHEPSTONE STREET TURN RIGHT INTO RYDER STREET PROCEED TO APPROVED TAXI RANK IN PORT SHEPSTONE AND DROP OFF NO PICKING UP OF PASSENGERS ON THE WAY UNTIL REACHING APPROVED TAXI RANK IN PORT SHEPSTONE.</p>
12.4	<p>PORT SHEPSTONE TO UMZIMKHULU.</p> <p>FORWARD ROUTE.</p> <p>FROM APPROVED TAXI RANK PORT SHEPSTONE INTO RYDER STREET TURN RIGHT INTO NELSON MANDELA DRIVE PROCEED TURN RIGHT INTO N2 AND PROCEED ALONG NO PICKING UP PASSENGERS, TURN RIGHT INTO R56 PROCEED AND PASS AT MBIZWENI HOSPITAL, PASS AT RIETVLEI PROCEED TO APPROVED TAXI RANK UMZIMKHULU AND OFF LOAD PASSENGERS.</p> <p>RETURN ROUTE.</p> <p>FROM APPROVED TAXI RANK UMZIMKHULU TURN INTO R56 PROCEED ALONG R56 TURN LEFT INTO N2 PROCEED PASS HARDING PROCEED PASS AT IZINGOLWENI, MURCHISON, BHOBHOYI, MARBURG, PROCEED AND TURN LEFT INTO NELSON MANDELA DRIVE TURN LEFT INTO RYDER STREET AND INTO APPROVED TAXI RANK PORT SHEPSTONE NO PICKING UP OF PASSENGERS ON THE ROUTE TO PORT SHEPSTONE.</p>
12.5	<p>PORT SHEPSTONE TO KOKSTAD.</p> <p>FORWARD ROUTE.</p> <p>FROM APPROVED TAXI RANK PORT SHEPSTONE INTO RYDER STREET TURN RIGHT INTO NELSON MANDELA DRIVE PROCEED, TURN RIGHT INTO N2 NO PICK UP ON N2 PROCEED AND TURN INTO R56 PROCEED AND JOIN KOKSTAD MAIN ROAD RIGHT INTO HOPE STREET PROCEED TURN RIGHT INTO APPROVED TAXI RANK KOKSTAD AND OFFLOAD PASSENGERS.</p> <p>RETURN ROUTE.</p> <p>FROM APPROVED TAXI RANK KOKSTAD LEFT INTO HOPE STREET LEFT INTO MAIN ROAD JOIN R56, NO PICK UP ON THE ROAD TURN LEFT INTO N2, PROCEED PASS MURCHISON, BHOBHOYI, MARBURG TURN LEFT INTO NELSON MANDELA DRIVE TURN LEFT INTO RYDER STREET AND INTO APPROVED TAXI RANK PORT SHEPSTONE AND OFFLOAD PASSENGERS.</p>



transport

Department:
Transport
Province of KwaZulu-Natal

GAZETTE

LGKZNG32-2018-
NOV

REGION: ALL

1) Application Number: APP0082244	2) Gazette Number: LGKZNG32-2018-NOV
3) Applicant: GJ HLOPHE ID NO. 6808235693082 Association: ZAMOKUHLE TAXI ASSOCIATION (PORT SHEPS)	4) Applicant Address: BOX 18095 GAMALAKHE 4249
5) Existing Licence Holder: NOT APPLICABLE ID NO. NOT APPLICABLE	6) Existing Licence Holder Address: NOT APPLICABLE
7) Type of application: ADD AUTHORISATIONS/ROUTES	8) Operating Licence Number: LGKZN1003000007
9) Vehicle Type: MINIBUS	10) 1 X 15 (SEATED) + 0 (STANDING)
11) Region: UGU-OGWINI	
12.1	<p>PORT SHEPSTONE TO LUSIKISIKI.</p> <p>FORWARD ROUTE.</p> <p>FROM APPROVED TAXI RANK PORT SHEPSTONE ALONG RYDER STREET TURN RIGHT INTO NELSON MANDELA DRIVE, PROCEED TURN LEFT INTO QUALITY STREET PROCEED TURN RIGHT INTO OSCAR NERO STREET AND TURN LEFT N2, PROCEED ALONG R61 NO PICK UP ON THE ROAD, PASS AT BHUKUZINI PROCEED AND PASS AT NHLEZI, FLAGSTAFF, PLANGWENI, NKONZO, MAGWAMBU, PHAMATHOU, THANDATHO, SAINT ELIZABETH HOSPITAL PROCEED TURN LEFT INTO APPROVED TAXI RANK LUSIKISIKI.</p> <p>RETURN ROUTE.</p> <p>FROM APPROVED TAXI RANK LUSIKISIKI TURN LEFT INTO R61 NO PICK UP ON THE ROAD, PROCEED ALONG R61 NO PICK UP AT FLAGSTAFF, BIZANA PROCEED AND PASS AT REDOUBT, LUKHOLO, PELEPELE, SEA VIEW, PORT EDWARD, TONGASI, SOUTH BROOM TURN RIGHT INTO ALFODAVE TURN LEFT INTO R620, PASS MARGATE PASS SHELLY BEACH TURN LEFT INTO R103 IZOTSHA ROAD TURN RIGHT INTO R61 PROCEED AND TURN LEFT INTO N2 PROCEED , TURN RIGHT INTO OSCAR NERO STREET TURN LEFT INTO QUALITY STREET TURN RIGHT INTO NELSON MANDELA DRIVE, PROCEED AND TURN LEFT INTO RYDER STREET INTO APPROVED TAXI RANK PORT SHEPSTONE AND OFF LOAD.</p>
12.2	<p>PORT SHEPSTONE TO BIZANA.</p> <p>FORWARD ROUTE.</p> <p>FROM APPROVED TAXI RANK PORT SHEPSTONE INTO RYDER STREET TURN RIGHT INTO NELSON MANDELA DRIVE PROCEED TURN LEFT INTO QUALITY STREET AND RIGHT INTO OSCAR NERO STREET, TURN LEFT INTO N2 PROCEED AND TURN RIGHT INTO R61 NO PICKING UP OF PASSENGERS ON THE ROUTE PROCEED ALONG R61 PASS SEA VIEW, REDOUBT, PELEPELE PROCEED ALONG R61 AND LEFT INTO APPROVED TAXI RANK IN BIZANA AND OFF LOAD.</p> <p>RETURN ROUTE.</p> <p>FROM APPROVED TAXI RANK BIZANA TURN INTO R61 PROCEED ALONG R61 NO PICKING UP PASSENGERS BEFORE REACHING PORT SHEPSTONE TAXI RANK TURN LEFT INTO N2 PROCEED TURN RIGHT INTO OSCAR NERO STREET AND TURN LEFT INTO QUALITY STREET, PROCEED TURN RIGHT INTO NELSON MANDELA DRIVE AND TURN LEFT INTO RYDER STREET AND INTO APPROVED TAXI RANK PORT SHEPSTONE AND OFF LOAD.</p>



transport

Department:
Transport
Province of KwaZulu-Natal

GAZETTE

LGKZNG32-2018-
NOV

REGION: ALL

12.3	<p>PORT SHEPSTONE TO PIETERMARITZBURG.</p> <p>FORWARD ROUTE.</p> <p>FROM APPROVED TAXI RANK PORT SHEPSTONE PROCEED ALONG RYDER STREET TURN LEFT INTO DENIS SHEPSTONE STREET PROCEED TURN RIGHT WOOLLY STREET PROCEED AND TURN INTO AIKEN STREET PROCEED TURN LEFT INTO R102 PROCEED TURN RIGHT INTO N2 PROCEED AND TURN LEFT INTO R603 PROCEED AND TURN RIGHT INTO N3, NO PICK UP ON ROUTE TO PIETERMARITZBURG TAKE OFF RAMP AT BHAMBATHA ROAD (OLD GREY TOWN ROAD) TURN LEFT CHURCH STREET, LEFT INTO OLD MARKET TAXI RANK, DROP PASSENGERS.</p> <p>RETURN ROUTE.</p> <p>FROM CHURCH STREET NO3 INTO OLD MARKET STREET TURN INTO HENRIETTA STREET, TURN RIGHT INTO JABU NDLOVU STREET TURN LEFT INTO CHIEF ALBERT LUTHULI STREET INTO ALLEN PATON STREET, PROCEED TO N3 TURN LEFT TO UMLAAZ RD AND RIGHT TO R603 AND PROCEED WINKELSPRUIT TURN LEFT INTO N2 ON RAMP PROCEED ON N2 PASS SEZELA, IFAFA, UMTHWALUME, TURN LEFT INTO R102 PASS AT HIBBERDENE, PASS MELVILLE, UMTENTWENI AND TURN RIGHT INTO AIKEN STREET AND TURN LEFT INTO CONNOR STREET AND TURN RIGHT INTO REYNOLDS STREET AND TURN LEFT INTO DENIS SHEPSTONE STREET TURN RIGHT INTO RYDER STREET PROCEED TO APPROVED TAXI RANK IN PORT SHEPSTONE AND DROP OFF NO PICKING UP OF PASSENGERS ON THE WAY UNTIL REACHING APPROVED TAXI RANK IN PORT SHEPSTONE.</p>
12.4	<p>PORT SHEPSTONE TO UMZIMKHULU.</p> <p>FORWARD ROUTE.</p> <p>FROM APPROVED TAXI RANK PORT SHEPSTONE INTO RYDER STREET TURN RIGHT INTO NELSON MANDELA DRIVE PROCEED TURN RIGHT INTO N2 AND PROCEED ALONG NO PICKING UP PASSENGERS, TURN RIGHT INTO R56 PROCEED AND PASS AT MBIZWENI HOSPITAL, PASS AT RIETVLEI PROCEED TO APPROVED TAXI RANK UMZIMKHULU AND OFF LOAD PASSENGERS.</p> <p>RETURN ROUTE.</p> <p>FROM APPROVED TAXI RANK UMZIMKHULU TURN INTO R56 PROCEED ALONG R56 TURN LEFT INTO N2 PROCEED PASS HARDING PROCEED PASS AT IZINGOLWENI, MURCHISON, BHOBHOYI, MARBURG, PROCEED AND TURN LEFT INTO NELSON MANDELA DRIVE TURN LEFT INTO RYDER STREET AND INTO APPROVED TAXI RANK PORT SHEPSTONE NO PICKING UP OF PASSENGERS ON THE ROUTE TO PORT SHEPSTONE.</p>
12.5	<p>PORT SHEPSTONE TO KOKSTAD.</p> <p>FORWARD ROUTE.</p> <p>FROM APPROVED TAXI RANK PORT SHEPSTONE INTO RYDER STREET TURN RIGHT INTO NELSON MANDELA DRIVE PROCEED, TURN RIGHT INTO N2 NO PICK UP ON N2 PROCEED AND TURN INTO R56 PROCEED AND JOIN KOKSTAD MAIN ROAD RIGHT INTO HOPE STREET PROCEED TURN RIGHT INTO APPROVED TAXI RANK KOKSTAD AND OFFLOAD PASSENGERS.</p> <p>RETURN ROUTE.</p> <p>FROM APPROVED TAXI RANK KOKSTAD LEFT INTO HOPE STREET LEFT INTO MAIN ROAD JOIN R56, NO PICK UP ON THE ROAD TURN LEFT INTO N2, PROCEED PASS MURCHISON, BHOBHOYI, MARBURG TURN LEFT INTO NELSON MANDELA DRIVE TURN LEFT INTO RYDER STREET AND INTO APPROVED TAXI RANK PORT SHEPSTONE AND OFFLOAD PASSENGERS.</p>
12.6	<p>4. PORT SHEPSTONE TO JOHANNESBURG.</p> <p>PORT SHEPSTONE TAXI RANK TO RYDER STREET JOINING R102 TO HIBBERDENE TURN WINKELSPRUIT TO UMBUMBULU TO PIETERMARITZBURG TO N3 WEST JOHANNESBURG, INTO AND ALONG HARROW ROAD, ANDERSON STREET TO WANDERERS STREET TAXI RANK JOHANNESBURG AND RETURN.</p>



transport

Department:
Transport
Province of KwaZulu-Natal

GAZETTE

LGKZNG32-2018-
NOV

REGION: ALL

1) Application Number: APP0082247	2) Gazette Number: LGKZNG32-2018-NOV
3) Applicant: S HLOPHE ID NO. 6504145303082 Association: ZAMOKUHLE TAXI ASSOCIATION (PORT SHEPS)	4) Applicant Address: P O BOX 43 IZOTSHA KWAZULU NATAL 4242
5) Existing Licence Holder: NOT APPLICABLE ID NO. NOT APPLICABLE	6) Existing Licence Holder Address: NOT APPLICABLE
7) Type of application: ADD AUTHORISATIONS/ROUTES	8) Operating Licence Number: LKNKZN0129966
9) Vehicle Type: NOT AVAILABLE	10) 1 X 15 (SEATED) + 0 (STANDING)
11) Region: UGU-OGWINI	
12.1	<p>PORT SHEPSTONE TO LUSIKISIKI.</p> <p>FORWARD ROUTE.</p> <p>FROM APPROVED TAXI RANK PORT SHEPSTONE ALONG RYDER STREET TURN RIGHT INTO NELSON MANDELA DRIVE, PROCEED TURN LEFT INTO QUALITY STREET PROCEED TURN RIGHT INTO OSCAR NERO STREET AND TURN LEFT N2, PROCEED ALONG R61 NO PICK UP ON THE ROAD, PASS AT BHUKUZINI PROCEED AND PASS AT NHLEZI, FLAGSTAFF, PLANGWENI, NKONZO, MAGWAMBU, PHAMATHOU, THANDATHO, SAINT ELIZABETH HOSPITAL PROCEED TURN LEFT INTO APPROVED TAXI RANK LUSIKISIKI.</p> <p>RETURN ROUTE.</p> <p>FROM APPROVED TAXI RANK LUSIKISIKI TURN LEFT INTO R61 NO PICK UP ON THE ROAD, PROCEED ALONG R61 NO PICK UP AT FLAGSTAFF, BIZANA PROCEED AND PASS AT REDOUBT, LUKHOLO, PELEPELE, SEA VIEW, PORT EDWARD, TONGASI, SOUTH BROOM TURN RIGHT INTO ALFODAVE TURN LEFT INTO R620, PASS MARGATE PASS SHELLY BEACH TURN LEFT INTO R103 IZOTSHA ROAD TURN RIGHT INTO R61 PROCEED AND TURN LEFT INTO N2 PROCEED , TURN RIGHT INTO OSCAR NERO STREET TURN LEFT INTO QUALITY STREET TURN RIGHT INTO NELSON MANDELA DRIVE, PROCEED AND TURN LEFT INTO RYDER STREET INTO APPROVED TAXI RANK PORT SHEPSTONE AND OFF LOAD.</p>
12.2	<p>PORT SHEPSTONE TO BIZANA.</p> <p>FORWARD ROUTE.</p> <p>FROM APPROVED TAXI RANK PORT SHEPSTONE INTO RYDER STREET TURN RIGHT INTO NELSON MANDELA DRIVE PROCEED TURN LEFT INTO QUALITY STREET AND RIGHT INTO OSCAR NERO STREET, TURN LEFT INTO N2 PROCEED AND TURN RIGHT INTO R61 NO PICKING UP OF PASSENGERS ON THE ROUTE PROCEED ALONG R61 PASS SEA VIEW, REDOUBT, PELEPELE PROCEED ALONG R61 AND LEFT INTO APPROVED TAXI RANK IN BIZANA AND OFF LOAD.</p> <p>RETURN ROUTE.</p> <p>FROM APPROVED TAXI RANK BIZANA TURN INTO R61 PROCEED ALONG R61 NO PICKING UP PASSENGERS BEFORE REACHING PORT SHEPSTONE TAXI RANK TURN LEFT INTO N2 PROCEED TURN RIGHT INTO OSCAR NERO STREET AND TURN LEFT INTO QUALITY STREET, PROCEED TURN RIGHT INTO NELSON MANDELA DRIVE AND TURN LEFT INTO RYDER STREET AND INTO APPROVED TAXI RANK PORT SHEPSTONE AND OFF LOAD.</p>



transport

Department:
Transport
Province of KwaZulu-Natal

GAZETTE

LGKZNG32-2018-
NOV

REGION: ALL

12.3	<p>PORT SHEPSTONE TO PIETERMARITZBURG.</p> <p>FORWARD ROUTE.</p> <p>FROM APPROVED TAXI RANK PORT SHEPSTONE PROCEED ALONG RYDER STREET TURN LEFT INTO DENIS SHEPSTONE STREET PROCEED TURN RIGHT WOOLLY STREET PROCEED AND TURN INTO AIKEN STREET PROCEED TURN LEFT INTO R102 PROCEED TURN RIGHT INTO N2 PROCEED AND TURN LEFT INTO R603 PROCEED AND TURN RIGHT INTO N3, NO PICK UP ON ROUTE TO PIETERMARITZBURG TAKE OFF RAMP AT BHAMBATHA ROAD (OLD GREY TOWN ROAD) TURN LEFT CHURCH STREET, LEFT INTO OLD MARKET TAXI RANK, DROP PASSENGERS.</p> <p>RETURN ROUTE.</p> <p>FROM CHURCH STREET NO3 INTO OLD MARKET STREET TURN INTO HENRIETTA STREET, TURN RIGHT INTO JABU NDLOVU STREET TURN LEFT INTO CHIEF ALBERT LUTHULI STREET INTO ALLEN PATON STREET, PROCEED TO N3 TURN LEFT TO UMLAAZ RD AND RIGHT TO R603 AND PROCEED WINKELSPRUIT TURN LEFT INTO N2 ON RAMP PROCEED ON N2 PASS SEZELA, IFAFA, UMTHWALUME, TURN LEFT INTO R102 PASS AT HIBBERDENE, PASS MELVILLE, UMTENTWENI AND TURN RIGHT INTO AIKEN STREET AND TURN LEFT INTO CONNOR STREET AND TURN RIGHT INTO REYNOLDS STREET AND TURN LEFT INTO DENIS SHEPSTONE STREET TURN RIGHT INTO RYDER STREET PROCEED TO APPROVED TAXI RANK IN PORT SHEPSTONE AND DROP OFF NO PICKING UP OF PASSENGERS ON THE WAY UNTIL REACHING APPROVED TAXI RANK IN PORT SHEPSTONE.</p>
12.4	<p>PORT SHEPSTONE TO UMZIMKHULU.</p> <p>FORWARD ROUTE.</p> <p>FROM APPROVED TAXI RANK PORT SHEPSTONE INTO RYDER STREET TURN RIGHT INTO NELSON MANDELA DRIVE PROCEED TURN RIGHT INTO N2 AND PROCEED ALONG NO PICKING UP PASSENGERS, TURN RIGHT INTO R56 PROCEED AND PASS AT MBIZWENI HOSPITAL, PASS AT RIETVLEI PROCEED TO APPROVED TAXI RANK UMZIMKHULU AND OFF LOAD PASSENGERS.</p> <p>RETURN ROUTE.</p> <p>FROM APPROVED TAXI RANK UMZIMKHULU TURN INTO R56 PROCEED ALONG R56 TURN LEFT INTO N2 PROCEED PASS HARDING PROCEED PASS AT IZINGOLWENI, MURCHISON, BHOBHOYI, MARBURG, PROCEED AND TURN LEFT INTO NELSON MANDELA DRIVE TURN LEFT INTO RYDER STREET AND INTO APPROVED TAXI RANK PORT SHEPSTONE NO PICKING UP OF PASSENGERS ON THE ROUTE TO PORT SHEPSTONE.</p>
12.5	<p>PORT SHEPSTONE TO KOKSTAD.</p> <p>FORWARD ROUTE.</p> <p>FROM APPROVED TAXI RANK PORT SHEPSTONE INTO RYDER STREET TURN RIGHT INTO NELSON MANDELA DRIVE PROCEED, TURN RIGHT INTO N2 NO PICK UP ON N2 PROCEED AND TURN INTO R56 PROCEED AND JOIN KOKSTAD MAIN ROAD RIGHT INTO HOPE STREET PROCEED TURN RIGHT INTO APPROVED TAXI RANK KOKSTAD AND OFFLOAD PASSENGERS.</p> <p>RETURN ROUTE.</p> <p>FROM APPROVED TAXI RANK KOKSTAD LEFT INTO HOPE STREET LEFT INTO MAIN ROAD JOIN R56, NO PICK UP ON THE ROAD TURN LEFT INTO N2, PROCEED PASS MURCHISON, BHOBHOYI, MARBURG TURN LEFT INTO NELSON MANDELA DRIVE TURN LEFT INTO RYDER STREET AND INTO APPROVED TAXI RANK PORT SHEPSTONE AND OFFLOAD PASSENGERS.</p>



transport

Department:
Transport
Province of KwaZulu-Natal

GAZETTE

LGKZNG32-2018-
NOV

REGION: ALL

1) Application Number: APP0082252	2) Gazette Number: LGKZNG32-2018-NOV
3) Applicant: MH MADWE ID NO. 5908085806080 Association: ZAMOKUHLE TAXI ASSOCIATION (PORT SHEPS)	4) Applicant Address: P O BOX 43 IZOTSHA KWAZULU NATAL 4230
5) Existing Licence Holder: NOT APPLICABLE ID NO. NOT APPLICABLE	6) Existing Licence Holder Address: NOT APPLICABLE
7) Type of application: ADD AUTHORISATIONS/ROUTES	8) Operating Licence Number: LGKZN1003000170
9) Vehicle Type: MIDIBUS	10) 1 X 21 (SEATED) + 0 (STANDING)
11) Region: UGU-OGWINI	
12.1	<p>PORT SHEPSTONE TO LUSIKISIKI.</p> <p>FORWARD ROUTE.</p> <p>FROM APPROVED TAXI RANK PORT SHEPSTONE ALONG RYDER STREET TURN RIGHT INTO NELSON MANDELA DRIVE, PROCEED TURN LEFT INTO QUALITY STREET PROCEED TURN RIGHT INTO OSCAR NERO STREET AND TURN LEFT N2, PROCEED ALONG R61 NO PICK UP ON THE ROAD, PASS AT BHUKUZINI PROCEED AND PASS AT NHLEZI, FLAGSTAFF, PLANGWENI, NKONZO, MAGWAMBU, PHAMATHOU, THANDATHO, SAINT ELIZABETH HOSPITAL PROCEED TURN LEFT INTO APPROVED TAXI RANK LUSIKISIKI.</p> <p>RETURN ROUTE.</p> <p>FROM APPROVED TAXI RANK LUSIKISIKI TURN LEFT INTO R61 NO PICK UP ON THE ROAD, PROCEED ALONG R61 NO PICK UP AT FLAGSTAFF, BIZANA PROCEED AND PASS AT REDOUBT, LUKHOLO, PELEPELE, SEA VIEW, PORT EDWARD, TONGASI, SOUTH BROOM TURN RIGHT INTO ALFODAVE TURN LEFT INTO R620, PASS MARGATE PASS SHELLY BEACH TURN LEFT INTO R103 IZOTSHA ROAD TURN RIGHT INTO R61 PROCEED AND TURN LEFT INTO N2 PROCEED, TURN RIGHT INTO OSCAR NERO STREET TURN LEFT INTO QUALITY STREET TURN RIGHT INTO NELSON MANDELA DRIVE, PROCEED AND TURN LEFT INTO RYDER STREET INTO APPROVED TAXI RANK PORT SHEPSTONE AND OFF LOAD.</p>
12.2	<p>PORT SHEPSTONE TO BIZANA.</p> <p>FORWARD ROUTE.</p> <p>FROM APPROVED TAXI RANK PORT SHEPSTONE INTO RYDER STREET TURN RIGHT INTO NELSON MANDELA DRIVE PROCEED TURN LEFT INTO QUALITY STREET AND RIGHT INTO OSCAR NERO STREET, TURN LEFT INTO N2 PROCEED AND TURN RIGHT INTO R61 NO PICKING UP OF PASSENGERS ON THE ROUTE PROCEED ALONG R61 PASS SEA VIEW, REDOUBT, PELEPELE PROCEED ALONG R61 AND LEFT INTO APPROVED TAXI RANK IN BIZANA AND OFF LOAD.</p> <p>RETURN ROUTE.</p> <p>FROM APPROVED TAXI RANK BIZANA TURN INTO R61 PROCEED ALONG R61 NO PICKING UP PASSENGERS BEFORE REACHING PORT SHEPSTONE TAXI RANK TURN LEFT INTO N2 PROCEED TURN RIGHT INTO OSCAR NERO STREET AND TURN LEFT INTO QUALITY STREET, PROCEED TURN RIGHT INTO NELSON MANDELA DRIVE AND TURN LEFT INTO RYDER STREET AND INTO APPROVED TAXI RANK PORT SHEPSTONE AND OFF LOAD.</p>



transport

Department:
Transport
Province of KwaZulu-Natal

GAZETTE

LGKZNG32-2018-
NOV

REGION: ALL

12.3	<p>PORT SHEPSTONE TO PIETERMARITZBURG.</p> <p>FORWARD ROUTE.</p> <p>FROM APPROVED TAXI RANK PORT SHEPSTONE PROCEED ALONG RYDER STREET TURN LEFT INTO DENIS SHEPSTONE STREET PROCEED TURN RIGHT WOOLLY STREET PROCEED AND TURN INTO AIKEN STREET PROCEED TURN LEFT INTO R102 PROCEED TURN RIGHT INTO N2 PROCEED AND TURN LEFT INTO R603 PROCEED AND TURN RIGHT INTO N3, NO PICK UP ON ROUTE TO PIETERMARITZBURG TAKE OFF RAMP AT BHAMBATHA ROAD (OLD GREY TOWN ROAD) TURN LEFT CHURCH STREET, LEFT INTO OLD MARKET TAXI RANK, DROP PASSENGERS.</p> <p>RETURN ROUTE.</p> <p>FROM CHURCH STREET NO3 INTO OLD MARKET STREET TURN INTO HENRIETTA STREET, TURN RIGHT INTO JABU NDLOVU STREET TURN LEFT INTO CHIEF ALBERT LUTHULI STREET INTO ALLEN PATON STREET, PROCEED TO N3 TURN LEFT TO UMLAAZ RD AND RIGHT TO R603 AND PROCEED WINKELSPRUIT TURN LEFT INTO N2 ON RAMP PROCEED ON N2 PASS SEZELA, IFAFA, UMTHWALUME, TURN LEFT INTO R102 PASS AT HIBBERDENE, PASS MELVILLE, UMTENTWENI AND TURN RIGHT INTO AIKEN STREET AND TURN LEFT INTO CONNOR STREET AND TURN RIGHT INTO REYNOLDS STREET AND TURN LEFT INTO DENIS SHEPSTONE STREET TURN RIGHT INTO RYDER STREET PROCEED TO APPROVED TAXI RANK IN PORT SHEPSTONE AND DROP OFF NO PICKING UP OF PASSENGERS ON THE WAY UNTIL REACHING APPROVED TAXI RANK IN PORT SHEPSTONE.</p>
12.4	<p>PORT SHEPSTONE TO UMZIMKHULU.</p> <p>FORWARD ROUTE.</p> <p>FROM APPROVED TAXI RANK PORT SHEPSTONE INTO RYDER STREET TURN RIGHT INTO NELSON MANDELA DRIVE PROCEED TURN RIGHT INTO N2 AND PROCEED ALONG NO PICKING UP PASSENGERS, TURN RIGHT INTO R56 PROCEED AND PASS AT MBIZWENI HOSPITAL, PASS AT RIETVLEI PROCEED TO APPROVED TAXI RANK UMZIMKHULU AND OFF LOAD PASSENGERS.</p> <p>RETURN ROUTE.</p> <p>FROM APPROVED TAXI RANK UMZIMKHULU TURN INTO R56 PROCEED ALONG R56 TURN LEFT INTO N2 PROCEED PASS HARDING PROCEED PASS AT IZINGOLWENI, MURCHISON, BHOBHOYI, MARBURG, PROCEED AND TURN LEFT INTO NELSON MANDELA DRIVE TURN LEFT INTO RYDER STREET AND INTO APPROVED TAXI RANK PORT SHEPSTONE NO PICKING UP OF PASSENGERS ON THE ROUTE TO PORT SHEPSTONE.</p>
12.5	<p>PORT SHEPSTONE TO KOKSTAD.</p> <p>FORWARD ROUTE.</p> <p>FROM APPROVED TAXI RANK PORT SHEPSTONE INTO RYDER STREET TURN RIGHT INTO NELSON MANDELA DRIVE PROCEED, TURN RIGHT INTO N2 NO PICK UP ON N2 PROCEED AND TURN INTO R56 PROCEED AND JOIN KOKSTAD MAIN ROAD RIGHT INTO HOPE STREET PROCEED TURN RIGHT INTO APPROVED TAXI RANK KOKSTAD AND OFFLOAD PASSENGERS.</p> <p>RETURN ROUTE.</p> <p>FROM APPROVED TAXI RANK KOKSTAD LEFT INTO HOPE STREET LEFT INTO MAIN ROAD JOIN R56, NO PICK UP ON THE ROAD TURN LEFT INTO N2, PROCEED PASS MURCHISON, BHOBHOYI, MARBURG TURN LEFT INTO NELSON MANDELA DRIVE TURN LEFT INTO RYDER STREET AND INTO APPROVED TAXI RANK PORT SHEPSTONE AND OFFLOAD PASSENGERS.</p>



transport

Department:
Transport
Province of KwaZulu-Natal

GAZETTE

LGKZNG32-2018-
NOV

REGION: ALL

1) Application Number: APP0082253	2) Gazette Number: LGKZNG32-2018-NOV
3) Applicant: D MSOMI ID NO. 4301125386084 Association: ZAMOKUHLE TAXI ASSOCIATION (PORT SHEPS)	4) Applicant Address: P.O BOX 12155 PORT SHEPSTONE KWAZULU-NATAL
5) Existing Licence Holder: NOT APPLICABLE ID NO. NOT APPLICABLE	6) Existing Licence Holder Address: NOT APPLICABLE
7) Type of application: ADD AUTHORISATIONS/ROUTES	8) Operating Licence Number: LGKZN1003000173
9) Vehicle Type: MINIBUS	10) 1 X 15 (SEATED) + 0 (STANDING)
11) Region: UGU-OGWINI	
12.1	<p>PORT SHEPSTONE TO LUSIKISIKI.</p> <p>FORWARD ROUTE.</p> <p>FROM APPROVED TAXI RANK PORT SHEPSTONE ALONG RYDER STREET TURN RIGHT INTO NELSON MANDELA DRIVE, PROCEED TURN LEFT INTO QUALITY STREET PROCEED TURN RIGHT INTO OSCAR NERO STREET AND TURN LEFT N2, PROCEED ALONG R61 NO PICK UP ON THE ROAD, PASS AT BHUKUZINI PROCEED AND PASS AT NHLEZI, FLAGSTAFF, PLANGWENI, NKONZO, MAGWAMBU, PHAMATHOU, THANDATHO, SAINT ELIZABETH HOSPITAL PROCEED TURN LEFT INTO APPROVED TAXI RANK LUSIKISIKI.</p> <p>RETURN ROUTE.</p> <p>FROM APPROVED TAXI RANK LUSIKISIKI TURN LEFT INTO R61 NO PICK UP ON THE ROAD, PROCEED ALONG R61 NO PICK UP AT FLAGSTAFF, BIZANA PROCEED AND PASS AT REDOUBT, LUKHOLO, PELEPELE, SEA VIEW, PORT EDWARD, TONGASI, SOUTH BROOM TURN RIGHT INTO ALFODAVE TURN LEFT INTO R620, PASS MARGATE PASS SHELLY BEACH TURN LEFT INTO R103 IZOTSHA ROAD TURN RIGHT INTO R61 PROCEED AND TURN LEFT INTO N2 PROCEED, TURN RIGHT INTO OSCAR NERO STREET TURN LEFT INTO QUALITY STREET TURN RIGHT INTO NELSON MANDELA DRIVE, PROCEED AND TURN LEFT INTO RYDER STREET INTO APPROVED TAXI RANK PORT SHEPSTONE AND OFF LOAD.</p>
12.2	<p>PORT SHEPSTONE TO BIZANA.</p> <p>FORWARD ROUTE.</p> <p>FROM APPROVED TAXI RANK PORT SHEPSTONE INTO RYDER STREET TURN RIGHT INTO NELSON MANDELA DRIVE PROCEED TURN LEFT INTO QUALITY STREET AND RIGHT INTO OSCAR NERO STREET, TURN LEFT INTO N2 PROCEED AND TURN RIGHT INTO R61 NO PICKING UP OF PASSENGERS ON THE ROUTE PROCEED ALONG R61 PASS SEA VIEW, REDOUBT, PELEPELE PROCEED ALONG R61 AND LEFT INTO APPROVED TAXI RANK IN BIZANA AND OFF LOAD.</p> <p>RETURN ROUTE.</p> <p>FROM APPROVED TAXI RANK BIZANA TURN INTO R61 PROCEED ALONG R61 NO PICKING UP PASSENGERS BEFORE REACHING PORT SHEPSTONE TAXI RANK TURN LEFT INTO N2 PROCEED TURN RIGHT INTO OSCAR NERO STREET AND TURN LEFT INTO QUALITY STREET, PROCEED TURN RIGHT INTO NELSON MANDELA DRIVE AND TURN LEFT INTO RYDER STREET AND INTO APPROVED TAXI RANK PORT SHEPSTONE AND OFF LOAD.</p>



transport

Department:
Transport
Province of KwaZulu-Natal

GAZETTE

LGKZNG32-2018-
NOV

REGION: ALL

12.3	<p>PORT SHEPSTONE TO PIETERMARITZBURG.</p> <p>FORWARD ROUTE.</p> <p>FROM APPROVED TAXI RANK PORT SHEPSTONE PROCEED ALONG RYDER STREET TURN LEFT INTO DENIS SHEPSTONE STREET PROCEED TURN RIGHT WOOLLY STREET PROCEED AND TURN INTO AIKEN STREET PROCEED TURN LEFT INTO R102 PROCEED TURN RIGHT INTO N2 PROCEED AND TURN LEFT INTO R603 PROCEED AND TURN RIGHT INTO N3, NO PICK UP ON ROUTE TO PIETERMARITZBURG TAKE OFF RAMP AT BHAMBATHA ROAD (OLD GREY TOWN ROAD) TURN LEFT CHURCH STREET, LEFT INTO OLD MARKET TAXI RANK, DROP PASSENGERS.</p> <p>RETURN ROUTE.</p> <p>FROM CHURCH STREET NO3 INTO OLD MARKET STREET TURN INTO HENRIETTA STREET, TURN RIGHT INTO JABU NDLOVU STREET TURN LEFT INTO CHIEF ALBERT LUTHULI STREET INTO ALLEN PATON STREET, PROCEED TO N3 TURN LEFT TO UMLAAZ RD AND RIGHT TO R603 AND PROCEED WINKELSPRUIT TURN LEFT INTO N2 ON RAMP PROCEED ON N2 PASS SEZELA, IFAFA, UMTHWALUME, TURN LEFT INTO R102 PASS AT HIBBERDENE, PASS MELVILLE, UMTENTWENI AND TURN RIGHT INTO AIKEN STREET AND TURN LEFT INTO CONNOR STREET AND TURN RIGHT INTO REYNOLDS STREET AND TURN LEFT INTO DENIS SHEPSTONE STREET TURN RIGHT INTO RYDER STREET PROCEED TO APPROVED TAXI RANK IN PORT SHEPSTONE AND DROP OFF NO PICKING UP OF PASSENGERS ON THE WAY UNTIL REACHING APPROVED TAXI RANK IN PORT SHEPSTONE.</p>
12.4	<p>PORT SHEPSTONE TO UMZIMKHULU.</p> <p>FORWARD ROUTE.</p> <p>FROM APPROVED TAXI RANK PORT SHEPSTONE INTO RYDER STREET TURN RIGHT INTO NELSON MANDELA DRIVE PROCEED TURN RIGHT INTO N2 AND PROCEED ALONG NO PICKING UP PASSENGERS, TURN RIGHT INTO R56 PROCEED AND PASS AT MBIZWENI HOSPITAL, PASS AT RIETVLEI PROCEED TO APPROVED TAXI RANK UMZIMKHULU AND OFF LOAD PASSENGERS.</p> <p>RETURN ROUTE.</p> <p>FROM APPROVED TAXI RANK UMZIMKHULU TURN INTO R56 PROCEED ALONG R56 TURN LEFT INTO N2 PROCEED PASS HARDING PROCEED PASS AT IZINGOLWENI, MURCHISON, BHOBHOYI, MARBURG, PROCEED AND TURN LEFT INTO NELSON MANDELA DRIVE TURN LEFT INTO RYDER STREET AND INTO APPROVED TAXI RANK PORT SHEPSTONE NO PICKING UP OF PASSENGERS ON THE ROUTE TO PORT SHEPSTONE.</p>
12.5	<p>PORT SHEPSTONE TO KOKSTAD.</p> <p>FORWARD ROUTE.</p> <p>FROM APPROVED TAXI RANK PORT SHEPSTONE INTO RYDER STREET TURN RIGHT INTO NELSON MANDELA DRIVE PROCEED, TURN RIGHT INTO N2 NO PICK UP ON N2 PROCEED AND TURN INTO R56 PROCEED AND JOIN KOKSTAD MAIN ROAD RIGHT INTO HOPE STREET PROCEED TURN RIGHT INTO APPROVED TAXI RANK KOKSTAD AND OFFLOAD PASSENGERS.</p> <p>RETURN ROUTE.</p> <p>FROM APPROVED TAXI RANK KOKSTAD LEFT INTO HOPE STREET LEFT INTO MAIN ROAD JOIN R56, NO PICK UP ON THE ROAD TURN LEFT INTO N2, PROCEED PASS MURCHISON, BHOBHOYI, MARBURG TURN LEFT INTO NELSON MANDELA DRIVE TURN LEFT INTO RYDER STREET AND INTO APPROVED TAXI RANK PORT SHEPSTONE AND OFFLOAD PASSENGERS.</p>
12.6	<p>2. PORT SHEPSTONE TO UMZINTO</p> <p>PORT SHEPSTONE TAXI RANK ALONG RYDER STREET JOINING R102 TO HIBBERDEN JOINING SEZELA ROAD TO UMZINTO TAXI RANK RETURN TO PORT SHEPSTONE TAXI RANK OFF LOAD FAFA, HIBBERDENE DIRECT TO PORT SHEPSTONE TAXI RANK.</p>
12.7	<p>PORT SHEPSTONE ALONG RYDER STREET JOINING R102 TO HIBBERDENE LOAD HIBBERDENE, FAFA, UMKOMAAS, AMANZIMTOTI JOINING JOURNEY ROAD TO OFF LOAD ISIPHINGO, REUNION, WEMA TO BROOK STREET 61, AND RETURN TO PORT SHEPSTONE OFFLOAD, UMTHWALUME, HIBBERDENE TO PORT SHEPSTONE TAXI RANK RYDER STREET.</p>



transport

Department:
Transport
Province of KwaZulu-Natal

GAZETTE

LGKZNG32-2018-
NOV

REGION: ALL

1) Application Number: APP0082255	2) Gazette Number: LGKZNG32-2018-NOV
3) Applicant: DS SOSIBO ID NO. 6310095421084 Association: ZAMOKUHLE TAXI ASSOCIATION (PORT SHEPS)	4) Applicant Address: P O BOX 1728 SARTAN ROAD KWAZULU NATAL 4250
5) Existing Licence Holder: NOT APPLICABLE ID NO. NOT APPLICABLE	6) Existing Licence Holder Address: NOT APPLICABLE
7) Type of application: ADD AUTHORISATIONS/ROUTES	8) Operating Licence Number: LKNKZN0123104
9) Vehicle Type: NOT AVAILABLE	10) 1 X 15 (SEATED) + 0 (STANDING)
11) Region: UGU-OGWINI	
12.1	<p>PORT SHEPSTONE TO LUSIKISIKI.</p> <p>FORWARD ROUTE.</p> <p>FROM APPROVED TAXI RANK PORT SHEPSTONE ALONG RYDER STREET TURN RIGHT INTO NELSON MANDELA DRIVE, PROCEED TURN LEFT INTO QUALITY STREET PROCEED TURN RIGHT INTO OSCAR NERO STREET AND TURN LEFT N2, PROCEED ALONG R61 NO PICK UP ON THE ROAD, PASS AT BHUKUZINI PROCEED AND PASS AT NHLEZI, FLAGSTAFF, PLANGWENI, NKONZO, MAGWAMBU, PHAMATHOU, THANDATHO, SAINT ELIZABETH HOSPITAL PROCEED TURN LEFT INTO APPROVED TAXI RANK LUSIKISIKI.</p> <p>RETURN ROUTE.</p> <p>FROM APPROVED TAXI RANK LUSIKISIKI TURN LEFT INTO R61 NO PICK UP ON THE ROAD, PROCEED ALONG R61 NO PICK UP AT FLAGSTAFF, BIZANA PROCEED AND PASS AT REDOUBT, LUKHOLO, PELEPELE, SEA VIEW, PORT EDWARD, TONGASI, SOUTH BROOM TURN RIGHT INTO ALFODAVE TURN LEFT INTO R620, PASS MARGATE PASS SHELLY BEACH TURN LEFT INTO R103 IZOTSHA ROAD TURN RIGHT INTO R61 PROCEED AND TURN LEFT INTO N2 PROCEED, TURN RIGHT INTO OSCAR NERO STREET TURN LEFT INTO QUALITY STREET TURN RIGHT INTO NELSON MANDELA DRIVE, PROCEED AND TURN LEFT INTO RYDER STREET INTO APPROVED TAXI RANK PORT SHEPSTONE AND OFF LOAD.</p>
12.2	<p>PORT SHEPSTONE TO BIZANA.</p> <p>FORWARD ROUTE.</p> <p>FROM APPROVED TAXI RANK PORT SHEPSTONE INTO RYDER STREET TURN RIGHT INTO NELSON MANDELA DRIVE PROCEED TURN LEFT INTO QUALITY STREET AND RIGHT INTO OSCAR NERO STREET, TURN LEFT INTO N2 PROCEED AND TURN RIGHT INTO R61 NO PICKING UP OF PASSENGERS ON THE ROUTE PROCEED ALONG R61 PASS SEA VIEW, REDOUBT, PELEPELE PROCEED ALONG R61 AND LEFT INTO APPROVED TAXI RANK IN BIZANA AND OFF LOAD.</p> <p>RETURN ROUTE.</p> <p>FROM APPROVED TAXI RANK BIZANA TURN INTO R61 PROCEED ALONG R61 NO PICKING UP PASSENGERS BEFORE REACHING PORT SHEPSTONE TAXI RANK TURN LEFT INTO N2 PROCEED TURN RIGHT INTO OSCAR NERO STREET AND TURN LEFT INTO QUALITY STREET, PROCEED TURN RIGHT INTO NELSON MANDELA DRIVE AND TURN LEFT INTO RYDER STREET AND INTO APPROVED TAXI RANK PORT SHEPSTONE AND OFF LOAD.</p>



transport

Department:
Transport
Province of KwaZulu-Natal

GAZETTE

LGKZNG32-2018-
NOV

REGION: ALL

12.3	<p>PORT SHEPSTONE TO PIETERMARITZBURG.</p> <p>FORWARD ROUTE.</p> <p>FROM APPROVED TAXI RANK PORT SHEPSTONE PROCEED ALONG RYDER STREET TURN LEFT INTO DENIS SHEPSTONE STREET PROCEED TURN RIGHT WOOLLY STREET PROCEED AND TURN INTO AIKEN STREET PROCEED TURN LEFT INTO R102 PROCEED TURN RIGHT INTO N2 PROCEED AND TURN LEFT INTO R603 PROCEED AND TURN RIGHT INTO N3, NO PICK UP ON ROUTE TO PIETERMARITZBURG TAKE OFF RAMP AT BHAMBATHA ROAD (OLD GREY TOWN ROAD) TURN LEFT CHURCH STREET, LEFT INTO OLD MARKET TAXI RANK, DROP PASSENGERS.</p> <p>RETURN ROUTE.</p> <p>FROM CHURCH STREET NO3 INTO OLD MARKET STREET TURN INTO HENRIETTA STREET, TURN RIGHT INTO JABU NDLOVU STREET TURN LEFT INTO CHIEF ALBERT LUTHULI STREET INTO ALLEN PATON STREET, PROCEED TO N3 TURN LEFT TO UMLAAZ RD AND RIGHT TO R603 AND PROCEED WINKELSPRUIT TURN LEFT INTO N2 ON RAMP PROCEED ON N2 PASS SEZELA, IFAFA, UMTHWALUME, TURN LEFT INTO R102 PASS AT HIBBERDENE, PASS MELVILLE, UMTENTWENI AND TURN RIGHT INTO AIKEN STREET AND TURN LEFT INTO CONNOR STREET AND TURN RIGHT INTO REYNOLDS STREET AND TURN LEFT INTO DENIS SHEPSTONE STREET TURN RIGHT INTO RYDER STREET PROCEED TO APPROVED TAXI RANK IN PORT SHEPSTONE AND DROP OFF NO PICKING UP OF PASSENGERS ON THE WAY UNTIL REACHING APPROVED TAXI RANK IN PORT SHEPSTONE.</p>
12.4	<p>PORT SHEPSTONE TO UMZIMKHULU.</p> <p>FORWARD ROUTE.</p> <p>FROM APPROVED TAXI RANK PORT SHEPSTONE INTO RYDER STREET TURN RIGHT INTO NELSON MANDELA DRIVE PROCEED TURN RIGHT INTO N2 AND PROCEED ALONG NO PICKING UP PASSENGERS, TURN RIGHT INTO R56 PROCEED AND PASS AT MBIZWENI HOSPITAL, PASS AT RIETVLEI PROCEED TO APPROVED TAXI RANK UMZIMKHULU AND OFF LOAD PASSENGERS.</p> <p>RETURN ROUTE.</p> <p>FROM APPROVED TAXI RANK UMZIMKHULU TURN INTO R56 PROCEED ALONG R56 TURN LEFT INTO N2 PROCEED PASS HARDING PROCEED PASS AT IZINGOLWENI, MURCHISON, BHOBHOYI, MARBURG, PROCEED AND TURN LEFT INTO NELSON MANDELA DRIVE TURN LEFT INTO RYDER STREET AND INTO APPROVED TAXI RANK PORT SHEPSTONE NO PICKING UP OF PASSENGERS ON THE ROUTE TO PORT SHEPSTONE.</p>
12.5	<p>PORT SHEPSTONE TO KOKSTAD.</p> <p>FORWARD ROUTE.</p> <p>FROM APPROVED TAXI RANK PORT SHEPSTONE INTO RYDER STREET TURN RIGHT INTO NELSON MANDELA DRIVE PROCEED, TURN RIGHT INTO N2 NO PICK UP ON N2 PROCEED AND TURN INTO R56 PROCEED AND JOIN KOKSTAD MAIN ROAD RIGHT INTO HOPE STREET PROCEED TURN RIGHT INTO APPROVED TAXI RANK KOKSTAD AND OFFLOAD PASSENGERS.</p> <p>RETURN ROUTE.</p> <p>FROM APPROVED TAXI RANK KOKSTAD LEFT INTO HOPE STREET LEFT INTO MAIN ROAD JOIN R56, NO PICK UP ON THE ROAD TURN LEFT INTO N2, PROCEED PASS MURCHISON, BHOBHOYI, MARBURG TURN LEFT INTO NELSON MANDELA DRIVE TURN LEFT INTO RYDER STREET AND INTO APPROVED TAXI RANK PORT SHEPSTONE AND OFFLOAD PASSENGERS.</p>



transport

Department:
Transport
Province of KwaZulu-Natal

GAZETTE

LGKZNG32-2018-
NOV

REGION: ALL

1) Application Number: APP0043436	2) Gazette Number: LGKZNG32-2018-NOV
3) Applicant: BM NDWALANE ID NO. 4907165229081 Association: ZAMOKUHLE TAXI ASSOCIATION (PORT SHEPS)	4) Applicant Address: P O BOX 43 IZOTSHA KWA-ZULU NATAL 4242
5) Existing Licence Holder: NOT APPLICABLE ID NO. NOT APPLICABLE	6) Existing Licence Holder Address: NOT APPLICABLE
7) Type of application: ADD AUTHORISATIONS/ROUTES	8) Operating Licence Number: LGKZN1003000095
9) Vehicle Type: MINIBUS	10) 1 X 15 (SEATED) + 0 (STANDING)
11) Region: UGU-OGWINI	
12.1	<p>PORT SHEPSTONE TO LUSIKISIKI.</p> <p>FORWARD ROUTE.</p> <p>FROM APPROVED TAXI RANK PORT SHEPSTONE ALONG RYDER STREET TURN RIGHT INTO NELSON MANDELA DRIVE, PROCEED TURN LEFT INTO QUALITY STREET PROCEED TURN RIGHT INTO OSCAR NERO STREET AND TURN LEFT N2, PROCEED ALONG R61 NO PICK UP ON THE ROAD, PASS AT BHUKUZINI PROCEED AND PASS AT NHLEZI, FLAGSTAFF, PLANGWENI, NKONZO, MAGWAMBU, PHAMATHOU, THANDATHO, SAINT ELIZABETH HOSPITAL PROCEED TURN LEFT INTO APPROVED TAXI RANK LUSIKISIKI.</p> <p>RETURN ROUTE.</p> <p>FROM APPROVED TAXI RANK LUSIKISIKI TURN LEFT INTO R61 NO PICK UP ON THE ROAD, PROCEED ALONG R61 NO PICK UP AT FLAGSTAFF, BIZANA PROCEED AND PASS AT REDOUBT, LUKHOLO, PELEPELE, SEA VIEW, PORT EDWARD, TONGASI, SOUTH BROOM TURN RIGHT INTO ALFODAVE TURN LEFT INTO R620, PASS MARGATE PASS SHELLY BEACH TURN LEFT INTO R103 IZOTSHA ROAD TURN RIGHT INTO R61 PROCEED AND TURN LEFT INTO N2 PROCEED, TURN RIGHT INTO OSCAR NERO STREET TURN LEFT INTO QUALITY STREET TURN RIGHT INTO NELSON MANDELA DRIVE, PROCEED AND TURN LEFT INTO RYDER STREET INTO APPROVED TAXI RANK PORT SHEPSTONE AND OFF LOAD.</p>
12.2	<p>PORT SHEPSTONE TO BIZANA.</p> <p>FORWARD ROUTE.</p> <p>FROM APPROVED TAXI RANK PORT SHEPSTONE INTO RYDER STREET TURN RIGHT INTO NELSON MANDELA DRIVE PROCEED TURN LEFT INTO QUALITY STREET AND RIGHT INTO OSCAR NERO STREET, TURN LEFT INTO N2 PROCEED AND TURN RIGHT INTO R61 NO PICKING UP OF PASSENGERS ON THE ROUTE PROCEED ALONG R61 PASS SEA VIEW, REDOUBT, PELEPELE PROCEED ALONG R61 AND LEFT INTO APPROVED TAXI RANK IN BIZANA AND OFF LOAD.</p> <p>RETURN ROUTE.</p> <p>FROM APPROVED TAXI RANK BIZANA TURN INTO R61 PROCEED ALONG R61 NO PICKING UP PASSENGERS BEFORE REACHING PORT SHEPSTONE TAXI RANK TURN LEFT INTO N2 PROCEED TURN RIGHT INTO OSCAR NERO STREET AND TURN LEFT INTO QUALITY STREET, PROCEED TURN RIGHT INTO NELSON MANDELA DRIVE AND TURN LEFT INTO RYDER STREET AND INTO APPROVED TAXI RANK PORT SHEPSTONE AND OFF LOAD.</p>



transport

Department:
Transport
Province of KwaZulu-Natal

GAZETTE

LGKZNG32-2018-
NOV

REGION: ALL

12.3	<p>PORT SHEPSTONE TO PIETERMARITZBURG.</p> <p>FORWARD ROUTE.</p> <p>FROM APPROVED TAXI RANK PORT SHEPSTONE PROCEED ALONG RYDER STREET TURN LEFT INTO DENIS SHEPSTONE STREET PROCEED TURN RIGHT WOOLLY STREET PROCEED AND TURN INTO AIKEN STREET PROCEED TURN LEFT INTO R102 PROCEED TURN RIGHT INTO N2 PROCEED AND TURN LEFT INTO R603 PROCEED AND TURN RIGHT INTO N3, NO PICK UP ON ROUTE TO PIETERMARITZBURG TAKE OFF RAMP AT BHAMBATHA ROAD (OLD GREY TOWN ROAD) TURN LEFT CHURCH STREET, LEFT INTO OLD MARKET TAXI RANK, DROP PASSENGERS.</p> <p>RETURN ROUTE.</p> <p>FROM CHURCH STREET NO3 INTO OLD MARKET STREET TURN INTO HENRIETTA STREET, TURN RIGHT INTO JABU NDLOVU STREET TURN LEFT INTO CHIEF ALBERT LUTHULI STREET INTO ALLEN PATON STREET, PROCEED TO N3 TURN LEFT TO UMLAAZ RD AND RIGHT TO R603 AND PROCEED WINKELSPRUIT TURN LEFT INTO N2 ON RAMP PROCEED ON N2 PASS SEZELA, IFAFA, UMTHWALUME, TURN LEFT INTO R102 PASS AT HIBBERDENE, PASS MELVILLE, UMTENTWENI AND TURN RIGHT INTO AIKEN STREET AND TURN LEFT INTO CONNOR STREET AND TURN RIGHT INTO REYNOLDS STREET AND TURN LEFT INTO DENIS SHEPSTONE STREET TURN RIGHT INTO RYDER STREET PROCEED TO APPROVED TAXI RANK IN PORT SHEPSTONE AND DROP OFF NO PICKING UP OF PASSENGERS ON THE WAY UNTIL REACHING APPROVED TAXI RANK IN PORT SHEPSTONE.</p>
12.4	<p>PORT SHEPSTONE TO UMZIMKHULU.</p> <p>FORWARD ROUTE.</p> <p>FROM APPROVED TAXI RANK PORT SHEPSTONE INTO RYDER STREET TURN RIGHT INTO NELSON MANDELA DRIVE PROCEED TURN RIGHT INTO N2 AND PROCEED ALONG NO PICKING UP PASSENGERS, TURN RIGHT INTO R56 PROCEED AND PASS AT MBIZWENI HOSPITAL, PASS AT RIETVLEI PROCEED TO APPROVED TAXI RANK UMZIMKHULU AND OFF LOAD PASSENGERS.</p> <p>RETURN ROUTE.</p> <p>FROM APPROVED TAXI RANK UMZIMKHULU TURN INTO R56 PROCEED ALONG R56 TURN LEFT INTO N2 PROCEED PASS HARDING PROCEED PASS AT IZINGOLWENI, MURCHISON, BHOBHOYI, MARBURG, PROCEED AND TURN LEFT INTO NELSON MANDELA DRIVE TURN LEFT INTO RYDER STREET AND INTO APPROVED TAXI RANK PORT SHEPSTONE NO PICKING UP OF PASSENGERS ON THE ROUTE TO PORT SHEPSTONE.</p>
12.5	<p>PORT SHEPSTONE TO KOKSTAD.</p> <p>FORWARD ROUTE.</p> <p>FROM APPROVED TAXI RANK PORT SHEPSTONE INTO RYDER STREET TURN RIGHT INTO NELSON MANDELA DRIVE PROCEED, TURN RIGHT INTO N2 NO PICK UP ON N2 PROCEED AND TURN INTO R56 PROCEED AND JOIN KOKSTAD MAIN ROAD RIGHT INTO HOPE STREET PROCEED TURN RIGHT INTO APPROVED TAXI RANK KOKSTAD AND OFFLOAD PASSENGERS.</p> <p>RETURN ROUTE.</p> <p>FROM APPROVED TAXI RANK KOKSTAD LEFT INTO HOPE STREET LEFT INTO MAIN ROAD JOIN R56, NO PICK UP ON THE ROAD TURN LEFT INTO N2, PROCEED PASS MURCHISON, BHOBHOYI, MARBURG TURN LEFT INTO NELSON MANDELA DRIVE TURN LEFT INTO RYDER STREET AND INTO APPROVED TAXI RANK PORT SHEPSTONE AND OFFLOAD PASSENGERS.</p>



transport

Department:
Transport
Province of KwaZulu-Natal

GAZETTE

LGKZNG32-2018-
NOV

REGION: ALL

1) Application Number: APP0043440	2) Gazette Number: LGKZNG32-2018-NOV
3) Applicant: BM NDWALANE ID NO. 4907165229081 Association: ZAMOKUHLE TAXI ASSOCIATION (PORT SHEPS)	4) Applicant Address: P O BOX 43 IZOTSHA KWA-ZULU NATAL 4242
5) Existing Licence Holder: NOT APPLICABLE ID NO. NOT APPLICABLE	6) Existing Licence Holder Address: NOT APPLICABLE
7) Type of application: ADD AUTHORISATIONS/ROUTES	8) Operating Licence Number: LGKZN1003000347
9) Vehicle Type: MINIBUS	10) 1 X 22 (SEATED) + 0 (STANDING)
11) Region: UGU-OGWINI	
12.1	<p>PORT SHEPSTONE TO LUSIKISIKI.</p> <p>FORWARD ROUTE.</p> <p>FROM APPROVED TAXI RANK PORT SHEPSTONE ALONG RYDER STREET TURN RIGHT INTO NELSON MANDELA DRIVE, PROCEED TURN LEFT INTO QUALITY STREET PROCEED TURN RIGHT INTO OSCAR NERO STREET AND TURN LEFT N2, PROCEED ALONG R61 NO PICK UP ON THE ROAD, PASS AT BHUKUZINI PROCEED AND PASS AT NHLEZI, FLAGSTAFF, PLANGWENI, NKONZO, MAGWAMBU, PHAMATHOU, THANDATHO, SAINT ELIZABETH HOSPITAL PROCEED TURN LEFT INTO APPROVED TAXI RANK LUSIKISIKI.</p> <p>RETURN ROUTE.</p> <p>FROM APPROVED TAXI RANK LUSIKISIKI TURN LEFT INTO R61 NO PICK UP ON THE ROAD, PROCEED ALONG R61 NO PICK UP AT FLAGSTAFF, BIZANA PROCEED AND PASS AT REDOUBT, LUKHOLO, PELEPELE, SEA VIEW, PORT EDWARD, TONGASI, SOUTH BROOM TURN RIGHT INTO ALFODAVE TURN LEFT INTO R620, PASS MARGATE PASS SHELLY BEACH TURN LEFT INTO R103 IZOTSHA ROAD TURN RIGHT INTO R61 PROCEED AND TURN LEFT INTO N2 PROCEED, TURN RIGHT INTO OSCAR NERO STREET TURN LEFT INTO QUALITY STREET TURN RIGHT INTO NELSON MANDELA DRIVE, PROCEED AND TURN LEFT INTO RYDER STREET INTO APPROVED TAXI RANK PORT SHEPSTONE AND OFF LOAD.</p>
12.2	<p>PORT SHEPSTONE TO BIZANA.</p> <p>FORWARD ROUTE.</p> <p>FROM APPROVED TAXI RANK PORT SHEPSTONE INTO RYDER STREET TURN RIGHT INTO NELSON MANDELA DRIVE PROCEED TURN LEFT INTO QUALITY STREET AND RIGHT INTO OSCAR NERO STREET, TURN LEFT INTO N2 PROCEED AND TURN RIGHT INTO R61 NO PICKING UP OF PASSENGERS ON THE ROUTE PROCEED ALONG R61 PASS SEA VIEW, REDOUBT, PELEPELE PROCEED ALONG R61 AND LEFT INTO APPROVED TAXI RANK IN BIZANA AND OFF LOAD.</p> <p>RETURN ROUTE.</p> <p>FROM APPROVED TAXI RANK BIZANA TURN INTO R61 PROCEED ALONG R61 NO PICKING UP PASSENGERS BEFORE REACHING PORT SHEPSTONE TAXI RANK TURN LEFT INTO N2 PROCEED TURN RIGHT INTO OSCAR NERO STREET AND TURN LEFT INTO QUALITY STREET, PROCEED TURN RIGHT INTO NELSON MANDELA DRIVE AND TURN LEFT INTO RYDER STREET AND INTO APPROVED TAXI RANK PORT SHEPSTONE AND OFF LOAD.</p>



transport

Department:
Transport
Province of KwaZulu-Natal

GAZETTE

LGKZNG32-2018-
NOV

REGION: ALL

12.3	<p>PORT SHEPSTONE TO PIETERMARITZBURG.</p> <p>FORWARD ROUTE.</p> <p>FROM APPROVED TAXI RANK PORT SHEPSTONE PROCEED ALONG RYDER STREET TURN LEFT INTO DENIS SHEPSTONE STREET PROCEED TURN RIGHT WOOLLY STREET PROCEED AND TURN INTO AIKEN STREET PROCEED TURN LEFT INTO R102 PROCEED TURN RIGHT INTO N2 PROCEED AND TURN LEFT INTO R603 PROCEED AND TURN RIGHT INTO N3, NO PICK UP ON ROUTE TO PIETERMARITZBURG TAKE OFF RAMP AT BHAMBATHA ROAD (OLD GREY TOWN ROAD) TURN LEFT CHURCH STREET, LEFT INTO OLD MARKET TAXI RANK, DROP PASSENGERS.</p> <p>RETURN ROUTE.</p> <p>FROM CHURCH STREET NO3 INTO OLD MARKET STREET TURN INTO HENRIETTA STREET, TURN RIGHT INTO JABU NDLOVU STREET TURN LEFT INTO CHIEF ALBERT LUTHULI STREET INTO ALLEN PATON STREET, PROCEED TO N3 TURN LEFT TO UMLAAZ RD AND RIGHT TO R603 AND PROCEED WINKELSPRUIT TURN LEFT INTO N2 ON RAMP PROCEED ON N2 PASS SEZELA, IFAFA, UMTHWALUME, TURN LEFT INTO R102 PASS AT HIBBERDENE, PASS MELVILLE, UMTENTWENI AND TURN RIGHT INTO AIKEN STREET AND TURN LEFT INTO CONNOR STREET AND TURN RIGHT INTO REYNOLDS STREET AND TURN LEFT INTO DENIS SHEPSTONE STREET TURN RIGHT INTO RYDER STREET PROCEED TO APPROVED TAXI RANK IN PORT SHEPSTONE AND DROP OFF NO PICKING UP OF PASSENGERS ON THE WAY UNTIL REACHING APPROVED TAXI RANK IN PORT SHEPSTONE.</p>
12.4	<p>PORT SHEPSTONE TO UMZIMKHULU.</p> <p>FORWARD ROUTE.</p> <p>FROM APPROVED TAXI RANK PORT SHEPSTONE INTO RYDER STREET TURN RIGHT INTO NELSON MANDELA DRIVE PROCEED TURN RIGHT INTO N2 AND PROCEED ALONG NO PICKING UP PASSENGERS, TURN RIGHT INTO R56 PROCEED AND PASS AT MBIZWENI HOSPITAL, PASS AT RIETVLEI PROCEED TO APPROVED TAXI RANK UMZIMKHULU AND OFF LOAD PASSENGERS.</p> <p>RETURN ROUTE.</p> <p>FROM APPROVED TAXI RANK UMZIMKHULU TURN INTO R56 PROCEED ALONG R56 TURN LEFT INTO N2 PROCEED PASS HARDING PROCEED PASS AT IZINGOLWENI, MURCHISON, BHOBHOYI, MARBURG, PROCEED AND TURN LEFT INTO NELSON MANDELA DRIVE TURN LEFT INTO RYDER STREET AND INTO APPROVED TAXI RANK PORT SHEPSTONE NO PICKING UP OF PASSENGERS ON THE ROUTE TO PORT SHEPSTONE.</p>
12.5	<p>PORT SHEPSTONE TO KOKSTAD.</p> <p>FORWARD ROUTE.</p> <p>FROM APPROVED TAXI RANK PORT SHEPSTONE INTO RYDER STREET TURN RIGHT INTO NELSON MANDELA DRIVE PROCEED, TURN RIGHT INTO N2 NO PICK UP ON N2 PROCEED AND TURN INTO R56 PROCEED AND JOIN KOKSTAD MAIN ROAD RIGHT INTO HOPE STREET PROCEED TURN RIGHT INTO APPROVED TAXI RANK KOKSTAD AND OFFLOAD PASSENGERS.</p> <p>RETURN ROUTE.</p> <p>FROM APPROVED TAXI RANK KOKSTAD LEFT INTO HOPE STREET LEFT INTO MAIN ROAD JOIN R56, NO PICK UP ON THE ROAD TURN LEFT INTO N2, PROCEED PASS MURCHISON, BHOBHOYI, MARBURG TURN LEFT INTO NELSON MANDELA DRIVE TURN LEFT INTO RYDER STREET AND INTO APPROVED TAXI RANK PORT SHEPSTONE AND OFFLOAD PASSENGERS.</p>
12.6	<p>4. PORT SHEPSTONE TO JOHANNESBURG.</p> <p>PORT SHEPSTONE TAXI RANK TO RYDER STREET JOINING R102 TO HIBBERDENE TURN WINKELSPRUIT TO UMBUMBULU TO PIETERMARITZBURG TO N3 WEST JOHANNESBURG, INTO AND ALONG HARROW ROAD, ANDERSON STREET TO WANDERERS STREET TAXI RANK JOHANNESBURG AND RETURN.</p>



transport

Department:
Transport
Province of KwaZulu-Natal

GAZETTE

LGKZNG32-2018-
NOV

REGION: ALL

1) Application Number: APP0082206	2) Gazette Number: LGKZNG32-2018-NOV
3) Applicant: MM CELE ID NO. 5705145791082 Association: ZAMOKUHLE TAXI ASSOCIATION (PORT SHEPS)	4) Applicant Address: PO BOX 670 SHELLY BEACH 4265
5) Existing Licence Holder: NOT APPLICABLE ID NO. NOT APPLICABLE	6) Existing Licence Holder Address: NOT APPLICABLE
7) Type of application: ADD AUTHORISATIONS/ROUTES	8) Operating Licence Number: LGKZN1003000091
9) Vehicle Type: MINIBUS	10) 1 X 15 (SEATED) + 0 (STANDING)
11) Region: UGU-OGWINI	
12.1	<p>PORT SHEPSTONE TO LUSIKISIKI.</p> <p>FORWARD ROUTE.</p> <p>FROM APPROVED TAXI RANK PORT SHEPSTONE ALONG RYDER STREET TURN RIGHT INTO NELSON MANDELA DRIVE, PROCEED TURN LEFT INTO QUALITY STREET PROCEED TURN RIGHT INTO OSCAR NERO STREET AND TURN LEFT N2, PROCEED ALONG R61 NO PICK UP ON THE ROAD, PASS AT BHUKUZINI PROCEED AND PASS AT NHLEZI, FLAGSTAFF, PLANGWENI, NKONZO, MAGWAMBU, PHAMATHOU, THANDATHO, SAINT ELIZABETH HOSPITAL PROCEED TURN LEFT INTO APPROVED TAXI RANK LUSIKISIKI.</p> <p>RETURN ROUTE.</p> <p>FROM APPROVED TAXI RANK LUSIKISIKI TURN LEFT INTO R61 NO PICK UP ON THE ROAD, PROCEED ALONG R61 NO PICK UP AT FLAGSTAFF, BIZANA PROCEED AND PASS AT REDOUBT, LUKHOLO, PELEPELE, SEA VIEW, PORT EDWARD, TONGASI, SOUTH BROOM TURN RIGHT INTO ALFODAVE TURN LEFT INTO R620, PASS MARGATE PASS SHELLY BEACH TURN LEFT INTO R103 IZOTSHA ROAD TURN RIGHT INTO R61 PROCEED AND TURN LEFT INTO N2 PROCEED , TURN RIGHT INTO OSCAR NERO STREET TURN LEFT INTO QUALITY STREET TURN RIGHT INTO NELSON MANDELA DRIVE, PROCEED AND TURN LEFT INTO RYDER STREET INTO APPROVED TAXI RANK PORT SHEPSTONE AND OFF LOAD.</p>
12.2	<p>PORT SHEPSTONE TO BIZANA.</p> <p>FORWARD ROUTE.</p> <p>FROM APPROVED TAXI RANK PORT SHEPSTONE INTO RYDER STREET TURN RIGHT INTO NELSON MANDELA DRIVE PROCEED TURN LEFT INTO QUALITY STREET AND RIGHT INTO OSCAR NERO STREET, TURN LEFT INTO N2 PROCEED AND TURN RIGHT INTO R61 NO PICKING UP OF PASSENGERS ON THE ROUTE PROCEED ALONG R61 PASS SEA VIEW, REDOUBT, PELEPELE PROCEED ALONG R61 AND LEFT INTO APPROVED TAXI RANK IN BIZANA AND OFF LOAD.</p> <p>RETURN ROUTE.</p> <p>FROM APPROVED TAXI RANK BIZANA TURN INTO R61 PROCEED ALONG R61 NO PICKING UP PASSENGERS BEFORE REACHING PORT SHEPSTONE TAXI RANK TURN LEFT INTO N2 PROCEED TURN RIGHT INTO OSCAR NERO STREET AND TURN LEFT INTO QUALITY STREET, PROCEED TURN RIGHT INTO NELSON MANDELA DRIVE AND TURN LEFT INTO RYDER STREET AND INTO APPROVED TAXI RANK PORT SHEPSTONE AND OFF LOAD.</p>



transport

Department:
Transport
Province of KwaZulu-Natal

GAZETTE

LGKZNG32-2018-
NOV

REGION: ALL

12.3	<p>PORT SHEPSTONE TO PIETERMARITZBURG.</p> <p>FORWARD ROUTE.</p> <p>FROM APPROVED TAXI RANK PORT SHEPSTONE PROCEED ALONG RYDER STREET TURN LEFT INTO DENIS SHEPSTONE STREET PROCEED TURN RIGHT WOOLLY STREET PROCEED AND TURN INTO AIKEN STREET PROCEED TURN LEFT INTO R102 PROCEED TURN RIGHT INTO N2 PROCEED AND TURN LEFT INTO R603 PROCEED AND TURN RIGHT INTO N3, NO PICK UP ON ROUTE TO PIETERMARITZBURG TAKE OFF RAMP AT BHAMBATHA ROAD (OLD GREY TOWN ROAD) TURN LEFT CHURCH STREET, LEFT INTO OLD MARKET TAXI RANK, DROP PASSENGERS.</p> <p>RETURN ROUTE.</p> <p>FROM CHURCH STREET NO3 INTO OLD MARKET STREET TURN INTO HENRIETTA STREET, TURN RIGHT INTO JABU NDLOVU STREET TURN LEFT INTO CHIEF ALBERT LUTHULI STREET INTO ALLEN PATON STREET, PROCEED TO N3 TURN LEFT TO UMLAAZ RD AND RIGHT TO R603 AND PROCEED WINKELSPRUIT TURN LEFT INTO N2 ON RAMP PROCEED ON N2 PASS SEZELA, IFAFA, UMTHWALUME, TURN LEFT INTO R102 PASS AT HIBBERDENE, PASS MELVILLE, UMTENTWENI AND TURN RIGHT INTO AIKEN STREET AND TURN LEFT INTO CONNOR STREET AND TURN RIGHT INTO REYNOLDS STREET AND TURN LEFT INTO DENIS SHEPSTONE STREET TURN RIGHT INTO RYDER STREET PROCEED TO APPROVED TAXI RANK IN PORT SHEPSTONE AND DROP OFF NO PICKING UP OF PASSENGERS ON THE WAY UNTIL REACHING APPROVED TAXI RANK IN PORT SHEPSTONE.</p>
12.4	<p>PORT SHEPSTONE TO UMZIMKHULU.</p> <p>FORWARD ROUTE.</p> <p>FROM APPROVED TAXI RANK PORT SHEPSTONE INTO RYDER STREET TURN RIGHT INTO NELSON MANDELA DRIVE PROCEED TURN RIGHT INTO N2 AND PROCEED ALONG NO PICKING UP PASSENGERS, TURN RIGHT INTO R56 PROCEED AND PASS AT MBIZWENI HOSPITAL, PASS AT RIETVLEI PROCEED TO APPROVED TAXI RANK UMZIMKHULU AND OFF LOAD PASSENGERS.</p> <p>RETURN ROUTE.</p> <p>FROM APPROVED TAXI RANK UMZIMKHULU TURN INTO R56 PROCEED ALONG R56 TURN LEFT INTO N2 PROCEED PASS HARDING PROCEED PASS AT IZINGOLWENI, MURCHISON, BHOBHOYI, MARBURG, PROCEED AND TURN LEFT INTO NELSON MANDELA DRIVE TURN LEFT INTO RYDER STREET AND INTO APPROVED TAXI RANK PORT SHEPSTONE NO PICKING UP OF PASSENGERS ON THE ROUTE TO PORT SHEPSTONE.</p>
12.5	<p>PORT SHEPSTONE TO KOKSTAD.</p> <p>FORWARD ROUTE.</p> <p>FROM APPROVED TAXI RANK PORT SHEPSTONE INTO RYDER STREET TURN RIGHT INTO NELSON MANDELA DRIVE PROCEED, TURN RIGHT INTO N2 NO PICK UP ON N2 PROCEED AND TURN INTO R56 PROCEED AND JOIN KOKSTAD MAIN ROAD RIGHT INTO HOPE STREET PROCEED TURN RIGHT INTO APPROVED TAXI RANK KOKSTAD AND OFFLOAD PASSENGERS.</p> <p>RETURN ROUTE.</p> <p>FROM APPROVED TAXI RANK KOKSTAD LEFT INTO HOPE STREET LEFT INTO MAIN ROAD JOIN R56, NO PICK UP ON THE ROAD TURN LEFT INTO N2, PROCEED PASS MURCHISON, BHOBHOYI, MARBURG TURN LEFT INTO NELSON MANDELA DRIVE TURN LEFT INTO RYDER STREET AND INTO APPROVED TAXI RANK PORT SHEPSTONE AND OFFLOAD PASSENGERS.</p>
12.6	<p>4. PORT SHEPSTONE TO JOHANNESBURG.</p> <p>PORT SHEPSTONE TAXI RANK TO RYDER STREET JOINING R102 TO HIBBERDENE TURN WINKELSPRUIT TO UMBUMBULU TO PIETERMARITZBURG TO N3 WEST JOHANNESBURG, INTO AND ALONG HARROW ROAD, ANDERSON STREET TO WANDERERS STREET TAXI RANK JOHANNESBURG AND RETURN.</p>



transport

Department:
Transport
Province of KwaZulu-Natal

GAZETTE

LGKZNG32-2018-
NOV

REGION: ALL

1) Application Number: APP0082258	2) Gazette Number: LGKZNG32-2018-NOV
3) Applicant: N CELE ID NO. 5407155726088 Association: ZAMOKUHLE TAXI ASSOCIATION (PORT SHEPS)	4) Applicant Address: P.O. BOX 2502 PORTSHEPSTONE
5) Existing Licence Holder: NOT APPLICABLE ID NO. NOT APPLICABLE	6) Existing Licence Holder Address: NOT APPLICABLE
7) Type of application: ADD AUTHORISATIONS/ROUTES	8) Operating Licence Number: LGKZN1003000121
9) Vehicle Type: MINIBUS	10) 1 X 15 (SEATED) + 0 (STANDING)
11) Region: UGU-OGWINI	
12.1	<p>PORT SHEPSTONE TO LUSIKISIKI.</p> <p>FORWARD ROUTE.</p> <p>FROM APPROVED TAXI RANK PORT SHEPSTONE ALONG RYDER STREET TURN RIGHT INTO NELSON MANDELA DRIVE, PROCEED TURN LEFT INTO QUALITY STREET PROCEED TURN RIGHT INTO OSCAR NERO STREET AND TURN LEFT N2, PROCEED ALONG R61 NO PICK UP ON THE ROAD, PASS AT BHUKUZINI PROCEED AND PASS AT NHLEZI, FLAGSTAFF, PLANGWENI, NKONZO, MAGWAMBU, PHAMATHOU, THANDATHO, SAINT ELIZABETH HOSPITAL PROCEED TURN LEFT INTO APPROVED TAXI RANK LUSIKISIKI.</p> <p>RETURN ROUTE.</p> <p>FROM APPROVED TAXI RANK LUSIKISIKI TURN LEFT INTO R61 NO PICK UP ON THE ROAD, PROCEED ALONG R61 NO PICK UP AT FLAGSTAFF, BIZANA PROCEED AND PASS AT REDOUBT, LUKHOLO, PELEPELE, SEA VIEW, PORT EDWARD, TONGASI, SOUTH BROOM TURN RIGHT INTO ALFODAVE TURN LEFT INTO R620, PASS MARGATE PASS SHELLY BEACH TURN LEFT INTO R103 IZOTSHA ROAD TURN RIGHT INTO R61 PROCEED AND TURN LEFT INTO N2 PROCEED, TURN RIGHT INTO OSCAR NERO STREET TURN LEFT INTO QUALITY STREET TURN RIGHT INTO NELSON MANDELA DRIVE, PROCEED AND TURN LEFT INTO RYDER STREET INTO APPROVED TAXI RANK PORT SHEPSTONE AND OFF LOAD.</p>
12.2	<p>PORT SHEPSTONE TO BIZANA.</p> <p>FORWARD ROUTE.</p> <p>FROM APPROVED TAXI RANK PORT SHEPSTONE INTO RYDER STREET TURN RIGHT INTO NELSON MANDELA DRIVE PROCEED TURN LEFT INTO QUALITY STREET AND RIGHT INTO OSCAR NERO STREET, TURN LEFT INTO N2 PROCEED AND TURN RIGHT INTO R61 NO PICKING UP OF PASSENGERS ON THE ROUTE PROCEED ALONG R61 PASS SEA VIEW, REDOUBT, PELEPELE PROCEED ALONG R61 AND LEFT INTO APPROVED TAXI RANK IN BIZANA AND OFF LOAD.</p> <p>RETURN ROUTE.</p> <p>FROM APPROVED TAXI RANK BIZANA TURN INTO R61 PROCEED ALONG R61 NO PICKING UP PASSENGERS BEFORE REACHING PORT SHEPSTONE TAXI RANK TURN LEFT INTO N2 PROCEED TURN RIGHT INTO OSCAR NERO STREET AND TURN LEFT INTO QUALITY STREET, PROCEED TURN RIGHT INTO NELSON MANDELA DRIVE AND TURN LEFT INTO RYDER STREET AND INTO APPROVED TAXI RANK PORT SHEPSTONE AND OFF LOAD.</p>



transport

Department:
Transport
Province of KwaZulu-Natal

GAZETTE

LGKZNG32-2018-
NOV

REGION: ALL

12.3	<p>PORT SHEPSTONE TO PIETERMARITZBURG.</p> <p>FORWARD ROUTE.</p> <p>FROM APPROVED TAXI RANK PORT SHEPSTONE PROCEED ALONG RYDER STREET TURN LEFT INTO DENIS SHEPSTONE STREET PROCEED TURN RIGHT WOOLLY STREET PROCEED AND TURN INTO AIKEN STREET PROCEED TURN LEFT INTO R102 PROCEED TURN RIGHT INTO N2 PROCEED AND TURN LEFT INTO R603 PROCEED AND TURN RIGHT INTO N3, NO PICK UP ON ROUTE TO PIETERMARITZBURG TAKE OFF RAMP AT BHAMBATHA ROAD (OLD GREY TOWN ROAD) TURN LEFT CHURCH STREET, LEFT INTO OLD MARKET TAXI RANK, DROP PASSENGERS.</p> <p>RETURN ROUTE.</p> <p>FROM CHURCH STREET NO3 INTO OLD MARKET STREET TURN INTO HENRIETTA STREET, TURN RIGHT INTO JABU NDLOVU STREET TURN LEFT INTO CHIEF ALBERT LUTHULI STREET INTO ALLEN PATON STREET, PROCEED TO N3 TURN LEFT TO UMLAAZ RD AND RIGHT TO R603 AND PROCEED WINKELSPRUIT TURN LEFT INTO N2 ON RAMP PROCEED ON N2 PASS SEZELA, IFAFA, UMTHWALUME, TURN LEFT INTO R102 PASS AT HIBBERDENE, PASS MELVILLE, UMTENTWENI AND TURN RIGHT INTO AIKEN STREET AND TURN LEFT INTO CONNOR STREET AND TURN RIGHT INTO REYNOLDS STREET AND TURN LEFT INTO DENIS SHEPSTONE STREET TURN RIGHT INTO RYDER STREET PROCEED TO APPROVED TAXI RANK IN PORT SHEPSTONE AND DROP OFF NO PICKING UP OF PASSENGERS ON THE WAY UNTIL REACHING APPROVED TAXI RANK IN PORT SHEPSTONE.</p>
12.4	<p>PORT SHEPSTONE TO UMZIMKHULU.</p> <p>FORWARD ROUTE.</p> <p>FROM APPROVED TAXI RANK PORT SHEPSTONE INTO RYDER STREET TURN RIGHT INTO NELSON MANDELA DRIVE PROCEED TURN RIGHT INTO N2 AND PROCEED ALONG NO PICKING UP PASSENGERS, TURN RIGHT INTO R56 PROCEED AND PASS AT MBIZWENI HOSPITAL, PASS AT RIETVLEI PROCEED TO APPROVED TAXI RANK UMZIMKHULU AND OFF LOAD PASSENGERS.</p> <p>RETURN ROUTE.</p> <p>FROM APPROVED TAXI RANK UMZIMKHULU TURN INTO R56 PROCEED ALONG R56 TURN LEFT INTO N2 PROCEED PASS HARDING PROCEED PASS AT IZINGOLWENI, MURCHISON, BHOBHOYI, MARBURG, PROCEED AND TURN LEFT INTO NELSON MANDELA DRIVE TURN LEFT INTO RYDER STREET AND INTO APPROVED TAXI RANK PORT SHEPSTONE NO PICKING UP OF PASSENGERS ON THE ROUTE TO PORT SHEPSTONE.</p>
12.5	<p>PORT SHEPSTONE TO KOKSTAD.</p> <p>FORWARD ROUTE.</p> <p>FROM APPROVED TAXI RANK PORT SHEPSTONE INTO RYDER STREET TURN RIGHT INTO NELSON MANDELA DRIVE PROCEED, TURN RIGHT INTO N2 NO PICK UP ON N2 PROCEED AND TURN INTO R56 PROCEED AND JOIN KOKSTAD MAIN ROAD RIGHT INTO HOPE STREET PROCEED TURN RIGHT INTO APPROVED TAXI RANK KOKSTAD AND OFFLOAD PASSENGERS.</p> <p>RETURN ROUTE.</p> <p>FROM APPROVED TAXI RANK KOKSTAD LEFT INTO HOPE STREET LEFT INTO MAIN ROAD JOIN R56, NO PICK UP ON THE ROAD TURN LEFT INTO N2, PROCEED PASS MURCHISON, BHOBHOYI, MARBURG TURN LEFT INTO NELSON MANDELA DRIVE TURN LEFT INTO RYDER STREET AND INTO APPROVED TAXI RANK PORT SHEPSTONE AND OFFLOAD PASSENGERS.</p>
12.6	<p>4. PORT SHEPSTONE TO JOHANNESBURG.</p> <p>PORT SHEPSTONE TAXI RANK TO RYDER STREET JOINING R102 TO HIBBERDENE TURN WINKELSPRUIT TO UMBUMBULU TO PIETERMARITZBURG TO N3 WEST JOHANNESBURG, INTO AND ALONG HARROW ROAD, ANDERSON STREET TO WANDERERS STREET TAXI RANK JOHANNESBURG AND RETURN.</p>



transport

Department:
Transport
Province of KwaZulu-Natal

GAZETTE

LGKZNG32-2018-
NOV

REGION: ALL

1) Application Number: APP0082266	2) Gazette Number: LGKZNG32-2018-NOV
3) Applicant: MM DLAMINI ID NO. 5304145224086 Association: ZAMOKUHLE TAXI ASSOCIATION (PORT SHEPS)	4) Applicant Address: PO BOX 41184 PORT SHEPSTONE 4240
5) Existing Licence Holder: NOT APPLICABLE ID NO. NOT APPLICABLE	6) Existing Licence Holder Address: NOT APPLICABLE
7) Type of application: ADD AUTHORISATIONS/ROUTES	8) Operating Licence Number: LGKZN1003000196
9) Vehicle Type: MINIBUS	10) 1 X 14 (SEATED) + 0 (STANDING)
11) Region: UGU-OGWINI	
12.1	<p>PORT SHEPSTONE TO LUSIKISIKI.</p> <p>FORWARD ROUTE.</p> <p>FROM APPROVED TAXI RANK PORT SHEPSTONE ALONG RYDER STREET TURN RIGHT INTO NELSON MANDELA DRIVE, PROCEED TURN LEFT INTO QUALITY STREET PROCEED TURN RIGHT INTO OSCAR NERO STREET AND TURN LEFT N2, PROCEED ALONG R61 NO PICK UP ON THE ROAD, PASS AT BHUKUZINI PROCEED AND PASS AT NHLEZI, FLAGSTAFF, PLANGWENI, NKONZO, MAGWAMBU, PHAMATHOU, THANDATHO, SAINT ELIZABETH HOSPITAL PROCEED TURN LEFT INTO APPROVED TAXI RANK LUSIKISIKI.</p> <p>RETURN ROUTE.</p> <p>FROM APPROVED TAXI RANK LUSIKISIKI TURN LEFT INTO R61 NO PICK UP ON THE ROAD, PROCEED ALONG R61 NO PICK UP AT FLAGSTAFF, BIZANA PROCEED AND PASS AT REDOUBT, LUKHOLO, PELEPELE, SEA VIEW, PORT EDWARD, TONGASI, SOUTH BROOM TURN RIGHT INTO ALFODAVE TURN LEFT INTO R620, PASS MARGATE PASS SHELLY BEACH TURN LEFT INTO R103 IZOTSHA ROAD TURN RIGHT INTO R61 PROCEED AND TURN LEFT INTO N2 PROCEED , TURN RIGHT INTO OSCAR NERO STREET TURN LEFT INTO QUALITY STREET TURN RIGHT INTO NELSON MANDELA DRIVE, PROCEED AND TURN LEFT INTO RYDER STREET INTO APPROVED TAXI RANK PORT SHEPSTONE AND OFF LOAD.</p>
12.2	<p>PORT SHEPSTONE TO BIZANA.</p> <p>FORWARD ROUTE.</p> <p>FROM APPROVED TAXI RANK PORT SHEPSTONE INTO RYDER STREET TURN RIGHT INTO NELSON MANDELA DRIVE PROCEED TURN LEFT INTO QUALITY STREET AND RIGHT INTO OSCAR NERO STREET, TURN LEFT INTO N2 PROCEED AND TURN RIGHT INTO R61 NO PICKING UP OF PASSENGERS ON THE ROUTE PROCEED ALONG R61 PASS SEA VIEW, REDOUBT, PELEPELE PROCEED ALONG R61 AND LEFT INTO APPROVED TAXI RANK IN BIZANA AND OFF LOAD.</p> <p>RETURN ROUTE.</p> <p>FROM APPROVED TAXI RANK BIZANA TURN INTO R61 PROCEED ALONG R61 NO PICKING UP PASSENGERS BEFORE REACHING PORT SHEPSTONE TAXI RANK TURN LEFT INTO N2 PROCEED TURN RIGHT INTO OSCAR NERO STREET AND TURN LEFT INTO QUALITY STREET, PROCEED TURN RIGHT INTO NELSON MANDELA DRIVE AND TURN LEFT INTO RYDER STREET AND INTO APPROVED TAXI RANK PORT SHEPSTONE AND OFF LOAD.</p>



transport

Department:
Transport
Province of KwaZulu-Natal

GAZETTE

LGKZNG32-2018-
NOV

REGION: ALL

12.3	<p>PORT SHEPSTONE TO PIETERMARITZBURG.</p> <p>FORWARD ROUTE.</p> <p>FROM APPROVED TAXI RANK PORT SHEPSTONE PROCEED ALONG RYDER STREET TURN LEFT INTO DENIS SHEPSTONE STREET PROCEED TURN RIGHT WOOLLY STREET PROCEED AND TURN INTO AIKEN STREET PROCEED TURN LEFT INTO R102 PROCEED TURN RIGHT INTO N2 PROCEED AND TURN LEFT INTO R603 PROCEED AND TURN RIGHT INTO N3, NO PICK UP ON ROUTE TO PIETERMARITZBURG TAKE OFF RAMP AT BHAMBATHA ROAD (OLD GREY TOWN ROAD) TURN LEFT CHURCH STREET, LEFT INTO OLD MARKET TAXI RANK, DROP PASSENGERS.</p> <p>RETURN ROUTE.</p> <p>FROM CHURCH STREET NO3 INTO OLD MARKET STREET TURN INTO HENRIETTA STREET, TURN RIGHT INTO JABU NDLOVU STREET TURN LEFT INTO CHIEF ALBERT LUTHULI STREET INTO ALLEN PATON STREET, PROCEED TO N3 TURN LEFT TO UMLAAZ RD AND RIGHT TO R603 AND PROCEED WINKELSPRUIT TURN LEFT INTO N2 ON RAMP PROCEED ON N2 PASS SEZELA, IFAFA, UMTHWALUME, TURN LEFT INTO R102 PASS AT HIBBERDENE, PASS MELVILLE, UMTENTWENI AND TURN RIGHT INTO AIKEN STREET AND TURN LEFT INTO CONNOR STREET AND TURN RIGHT INTO REYNOLDS STREET AND TURN LEFT INTO DENIS SHEPSTONE STREET TURN RIGHT INTO RYDER STREET PROCEED TO APPROVED TAXI RANK IN PORT SHEPSTONE AND DROP OFF NO PICKING UP OF PASSENGERS ON THE WAY UNTIL REACHING APPROVED TAXI RANK IN PORT SHEPSTONE.</p>
12.4	<p>PORT SHEPSTONE TO UMZIMKHULU.</p> <p>FORWARD ROUTE.</p> <p>FROM APPROVED TAXI RANK PORT SHEPSTONE INTO RYDER STREET TURN RIGHT INTO NELSON MANDELA DRIVE PROCEED TURN RIGHT INTO N2 AND PROCEED ALONG NO PICKING UP PASSENGERS, TURN RIGHT INTO R56 PROCEED AND PASS AT MBIZWENI HOSPITAL, PASS AT RIETVLEI PROCEED TO APPROVED TAXI RANK UMZIMKHULU AND OFF LOAD PASSENGERS.</p> <p>RETURN ROUTE.</p> <p>FROM APPROVED TAXI RANK UMZIMKHULU TURN INTO R56 PROCEED ALONG R56 TURN LEFT INTO N2 PROCEED PASS HARDING PROCEED PASS AT IZINGOLWENI, MURCHISON, BHOBHOYI, MARBURG, PROCEED AND TURN LEFT INTO NELSON MANDELA DRIVE TURN LEFT INTO RYDER STREET AND INTO APPROVED TAXI RANK PORT SHEPSTONE NO PICKING UP OF PASSENGERS ON THE ROUTE TO PORT SHEPSTONE.</p>
12.5	<p>PORT SHEPSTONE TO KOKSTAD.</p> <p>FORWARD ROUTE.</p> <p>FROM APPROVED TAXI RANK PORT SHEPSTONE INTO RYDER STREET TURN RIGHT INTO NELSON MANDELA DRIVE PROCEED, TURN RIGHT INTO N2 NO PICK UP ON N2 PROCEED AND TURN INTO R56 PROCEED AND JOIN KOKSTAD MAIN ROAD RIGHT INTO HOPE STREET PROCEED TURN RIGHT INTO APPROVED TAXI RANK KOKSTAD AND OFFLOAD PASSENGERS.</p> <p>RETURN ROUTE.</p> <p>FROM APPROVED TAXI RANK KOKSTAD LEFT INTO HOPE STREET LEFT INTO MAIN ROAD JOIN R56, NO PICK UP ON THE ROAD TURN LEFT INTO N2, PROCEED PASS MURCHISON, BHOBHOYI, MARBURG TURN LEFT INTO NELSON MANDELA DRIVE TURN LEFT INTO RYDER STREET AND INTO APPROVED TAXI RANK PORT SHEPSTONE AND OFFLOAD PASSENGERS.</p>



transport

Department:
Transport
Province of KwaZulu-Natal

GAZETTE

LGKZNG32-2018-
NOV

REGION: ALL

1) Application Number: APP0082267	2) Gazette Number: LGKZNG32-2018-NOV
3) Applicant: BS CELE ID NO. 5505155680088 Association: ZAMOKUHLE TAXI ASSOCIATION (PORT SHEPS)	4) Applicant Address: P O BOX 1975 PORT SHEPSTONE KWA-ZULU NTAL 4240
5) Existing Licence Holder: NOT APPLICABLE ID NO. NOT APPLICABLE	6) Existing Licence Holder Address: NOT APPLICABLE
7) Type of application: ADD AUTHORISATIONS/ROUTES	8) Operating Licence Number: LGKZN1003000413
9) Vehicle Type: MINIBUS	10) 1 X 15 (SEATED) + 0 (STANDING)
11) Region: UGU-OGWINI	
12.1	<p>PORT SHEPSTONE TO LUSIKISIKI.</p> <p>FORWARD ROUTE.</p> <p>FROM APPROVED TAXI RANK PORT SHEPSTONE ALONG RYDER STREET TURN RIGHT INTO NELSON MANDELA DRIVE, PROCEED TURN LEFT INTO QUALITY STREET PROCEED TURN RIGHT INTO OSCAR NERO STREET AND TURN LEFT N2, PROCEED ALONG R61 NO PICK UP ON THE ROAD, PASS AT BHUKUZINI PROCEED AND PASS AT NHLEZI, FLAGSTAFF, PLANGWENI, NKONZO, MAGWAMBU, PHAMATHOU, THANDATHO, SAINT ELIZABETH HOSPITAL PROCEED TURN LEFT INTO APPROVED TAXI RANK LUSIKISIKI.</p> <p>RETURN ROUTE.</p> <p>FROM APPROVED TAXI RANK LUSIKISIKI TURN LEFT INTO R61 NO PICK UP ON THE ROAD, PROCEED ALONG R61 NO PICK UP AT FLAGSTAFF, BIZANA PROCEED AND PASS AT REDOUBT, LUKHOLO, PELEPELE, SEA VIEW, PORT EDWARD, TONGASI, SOUTH BROOM TURN RIGHT INTO ALFODAVE TURN LEFT INTO R620, PASS MARGATE PASS SHELLY BEACH TURN LEFT INTO R103 IZOTSHA ROAD TURN RIGHT INTO R61 PROCEED AND TURN LEFT INTO N2 PROCEED, TURN RIGHT INTO OSCAR NERO STREET TURN LEFT INTO QUALITY STREET TURN RIGHT INTO NELSON MANDELA DRIVE, PROCEED AND TURN LEFT INTO RYDER STREET INTO APPROVED TAXI RANK PORT SHEPSTONE AND OFF LOAD.</p>
12.2	<p>PORT SHEPSTONE TO BIZANA.</p> <p>FORWARD ROUTE.</p> <p>FROM APPROVED TAXI RANK PORT SHEPSTONE INTO RYDER STREET TURN RIGHT INTO NELSON MANDELA DRIVE PROCEED TURN LEFT INTO QUALITY STREET AND RIGHT INTO OSCAR NERO STREET, TURN LEFT INTO N2 PROCEED AND TURN RIGHT INTO R61 NO PICKING UP OF PASSENGERS ON THE ROUTE PROCEED ALONG R61 PASS SEA VIEW, REDOUBT, PELEPELE PROCEED ALONG R61 AND LEFT INTO APPROVED TAXI RANK IN BIZANA AND OFF LOAD.</p> <p>RETURN ROUTE.</p> <p>FROM APPROVED TAXI RANK BIZANA TURN INTO R61 PROCEED ALONG R61 NO PICKING UP PASSENGERS BEFORE REACHING PORT SHEPSTONE TAXI RANK TURN LEFT INTO N2 PROCEED TURN RIGHT INTO OSCAR NERO STREET AND TURN LEFT INTO QUALITY STREET, PROCEED TURN RIGHT INTO NELSON MANDELA DRIVE AND TURN LEFT INTO RYDER STREET AND INTO APPROVED TAXI RANK PORT SHEPSTONE AND OFF LOAD.</p>



transport

Department:
Transport
Province of KwaZulu-Natal

GAZETTE

LGKZNG32-2018-
NOV

REGION: ALL

12.3	<p>PORT SHEPSTONE TO PIETERMARITZBURG.</p> <p>FORWARD ROUTE.</p> <p>FROM APPROVED TAXI RANK PORT SHEPSTONE PROCEED ALONG RYDER STREET TURN LEFT INTO DENIS SHEPSTONE STREET PROCEED TURN RIGHT WOOLLY STREET PROCEED AND TURN INTO AIKEN STREET PROCEED TURN LEFT INTO R102 PROCEED TURN RIGHT INTO N2 PROCEED AND TURN LEFT INTO R603 PROCEED AND TURN RIGHT INTO N3, NO PICK UP ON ROUTE TO PIETERMARITZBURG TAKE OFF RAMP AT BHAMBATHA ROAD (OLD GREY TOWN ROAD) TURN LEFT CHURCH STREET, LEFT INTO OLD MARKET TAXI RANK, DROP PASSENGERS.</p> <p>RETURN ROUTE.</p> <p>FROM CHURCH STREET NO3 INTO OLD MARKET STREET TURN INTO HENRIETTA STREET, TURN RIGHT INTO JABU NDLOVU STREET TURN LEFT INTO CHIEF ALBERT LUTHULI STREET INTO ALLEN PATON STREET, PROCEED TO N3 TURN LEFT TO UMLAAZ RD AND RIGHT TO R603 AND PROCEED WINKELSPRUIT TURN LEFT INTO N2 ON RAMP PROCEED ON N2 PASS SEZELA, IFAFA, UMTHWALUME, TURN LEFT INTO R102 PASS AT HIBBERDENE, PASS MELVILLE, UMTENTWENI AND TURN RIGHT INTO AIKEN STREET AND TURN LEFT INTO CONNOR STREET AND TURN RIGHT INTO REYNOLDS STREET AND TURN LEFT INTO DENIS SHEPSTONE STREET TURN RIGHT INTO RYDER STREET PROCEED TO APPROVED TAXI RANK IN PORT SHEPSTONE AND DROP OFF NO PICKING UP OF PASSENGERS ON THE WAY UNTIL REACHING APPROVED TAXI RANK IN PORT SHEPSTONE.</p>
12.4	<p>PORT SHEPSTONE TO UMZIMKHULU.</p> <p>FORWARD ROUTE.</p> <p>FROM APPROVED TAXI RANK PORT SHEPSTONE INTO RYDER STREET TURN RIGHT INTO NELSON MANDELA DRIVE PROCEED TURN RIGHT INTO N2 AND PROCEED ALONG NO PICKING UP PASSENGERS, TURN RIGHT INTO R56 PROCEED AND PASS AT MBIZWENI HOSPITAL, PASS AT RIETVLEI PROCEED TO APPROVED TAXI RANK UMZIMKHULU AND OFF LOAD PASSENGERS.</p> <p>RETURN ROUTE.</p> <p>FROM APPROVED TAXI RANK UMZIMKHULU TURN INTO R56 PROCEED ALONG R56 TURN LEFT INTO N2 PROCEED PASS HARDING PROCEED PASS AT IZINGOLWENI, MURCHISON, BHOBHOYI, MARBURG, PROCEED AND TURN LEFT INTO NELSON MANDELA DRIVE TURN LEFT INTO RYDER STREET AND INTO APPROVED TAXI RANK PORT SHEPSTONE NO PICKING UP OF PASSENGERS ON THE ROUTE TO PORT SHEPSTONE.</p>
12.5	<p>PORT SHEPSTONE TO KOKSTAD.</p> <p>FORWARD ROUTE.</p> <p>FROM APPROVED TAXI RANK PORT SHEPSTONE INTO RYDER STREET TURN RIGHT INTO NELSON MANDELA DRIVE PROCEED, TURN RIGHT INTO N2 NO PICK UP ON N2 PROCEED AND TURN INTO R56 PROCEED AND JOIN KOKSTAD MAIN ROAD RIGHT INTO HOPE STREET PROCEED TURN RIGHT INTO APPROVED TAXI RANK KOKSTAD AND OFFLOAD PASSENGERS.</p> <p>RETURN ROUTE.</p> <p>FROM APPROVED TAXI RANK KOKSTAD LEFT INTO HOPE STREET LEFT INTO MAIN ROAD JOIN R56, NO PICK UP ON THE ROAD TURN LEFT INTO N2, PROCEED PASS MURCHISON, BHOBHOYI, MARBURG TURN LEFT INTO NELSON MANDELA DRIVE TURN LEFT INTO RYDER STREET AND INTO APPROVED TAXI RANK PORT SHEPSTONE AND OFFLOAD PASSENGERS.</p>
12.6	<p>4. PORT SHEPSTONE TO JOHANNESBURG.</p> <p>PORT SHEPSTONE TAXI RANK TO RYDER STREET JOINING R102 TO HIBBERDENE TURN WINKELSPRUIT TO UMBUMBULU TO PIETERMARITZBURG TO N3 WEST JOHANNESBURG, INTO AND ALONG HARROW ROAD, ANDERSON STREET TO WANDERERS STREET TAXI RANK JOHANNESBURG AND RETURN.</p>



transport

Department:
Transport
Province of KwaZulu-Natal

GAZETTE

LGKZNG32-2018-
NOV

REGION: ALL

1) Application Number: APP0082270	2) Gazette Number: LGKZNG32-2018-NOV
3) Applicant: DS SOSIBO ID NO. 6310095421084 Association: ZAMOKUHLE TAXI ASSOCIATION (PORT SHEPS)	4) Applicant Address: P O BOX 1728 SARTAN ROAD KWAZULU NATAL 4250
5) Existing Licence Holder: NOT APPLICABLE ID NO. NOT APPLICABLE	6) Existing Licence Holder Address: NOT APPLICABLE
7) Type of application: ADD AUTHORISATIONS/ROUTES	8) Operating Licence Number: LGKZN1003000818
9) Vehicle Type: NOT AVAILABLE	10) 1 X 15 (SEATED) + 0 (STANDING)
11) Region: UGU-OGWINI	
12.1	<p>PORT SHEPSTONE TO LUSIKISIKI.</p> <p>FORWARD ROUTE.</p> <p>FROM APPROVED TAXI RANK PORT SHEPSTONE ALONG RYDER STREET TURN RIGHT INTO NELSON MANDELA DRIVE, PROCEED TURN LEFT INTO QUALITY STREET PROCEED TURN RIGHT INTO OSCAR NERO STREET AND TURN LEFT N2, PROCEED ALONG R61 NO PICK UP ON THE ROAD, PASS AT BHUKUZINI PROCEED AND PASS AT NHLEZI, FLAGSTAFF, PLANGWENI, NKONZO, MAGWAMBU, PHAMATHOU, THANDATHO, SAINT ELIZABETH HOSPITAL PROCEED TURN LEFT INTO APPROVED TAXI RANK LUSIKISIKI.</p> <p>RETURN ROUTE.</p> <p>FROM APPROVED TAXI RANK LUSIKISIKI TURN LEFT INTO R61 NO PICK UP ON THE ROAD, PROCEED ALONG R61 NO PICK UP AT FLAGSTAFF, BIZANA PROCEED AND PASS AT REDOUBT, LUKHOLO, PELEPELE, SEA VIEW, PORT EDWARD, TONGASI, SOUTH BROOM TURN RIGHT INTO ALFODAVE TURN LEFT INTO R620, PASS MARGATE PASS SHELLY BEACH TURN LEFT INTO R103 IZOTSHA ROAD TURN RIGHT INTO R61 PROCEED AND TURN LEFT INTO N2 PROCEED, TURN RIGHT INTO OSCAR NERO STREET TURN LEFT INTO QUALITY STREET TURN RIGHT INTO NELSON MANDELA DRIVE, PROCEED AND TURN LEFT INTO RYDER STREET INTO APPROVED TAXI RANK PORT SHEPSTONE AND OFF LOAD.</p>
12.2	<p>PORT SHEPSTONE TO BIZANA.</p> <p>FORWARD ROUTE.</p> <p>FROM APPROVED TAXI RANK PORT SHEPSTONE INTO RYDER STREET TURN RIGHT INTO NELSON MANDELA DRIVE PROCEED TURN LEFT INTO QUALITY STREET AND RIGHT INTO OSCAR NERO STREET, TURN LEFT INTO N2 PROCEED AND TURN RIGHT INTO R61 NO PICKING UP OF PASSENGERS ON THE ROUTE PROCEED ALONG R61 PASS SEA VIEW, REDOUBT, PELEPELE PROCEED ALONG R61 AND LEFT INTO APPROVED TAXI RANK IN BIZANA AND OFF LOAD.</p> <p>RETURN ROUTE.</p> <p>FROM APPROVED TAXI RANK BIZANA TURN INTO R61 PROCEED ALONG R61 NO PICKING UP PASSENGERS BEFORE REACHING PORT SHEPSTONE TAXI RANK TURN LEFT INTO N2 PROCEED TURN RIGHT INTO OSCAR NERO STREET AND TURN LEFT INTO QUALITY STREET, PROCEED TURN RIGHT INTO NELSON MANDELA DRIVE AND TURN LEFT INTO RYDER STREET AND INTO APPROVED TAXI RANK PORT SHEPSTONE AND OFF LOAD.</p>



transport

Department:
Transport
Province of KwaZulu-Natal

GAZETTE

LGKZNG32-2018-
NOV

REGION: ALL

12.3	<p>PORT SHEPSTONE TO PIETERMARITZBURG.</p> <p>FORWARD ROUTE.</p> <p>FROM APPROVED TAXI RANK PORT SHEPSTONE PROCEED ALONG RYDER STREET TURN LEFT INTO DENIS SHEPSTONE STREET PROCEED TURN RIGHT WOOLLY STREET PROCEED AND TURN INTO AIKEN STREET PROCEED TURN LEFT INTO R102 PROCEED TURN RIGHT INTO N2 PROCEED AND TURN LEFT INTO R603 PROCEED AND TURN RIGHT INTO N3, NO PICK UP ON ROUTE TO PIETERMARITZBURG TAKE OFF RAMP AT BHAMBATHA ROAD (OLD GREY TOWN ROAD) TURN LEFT CHURCH STREET, LEFT INTO OLD MARKET TAXI RANK, DROP PASSENGERS.</p> <p>RETURN ROUTE.</p> <p>FROM CHURCH STREET NO3 INTO OLD MARKET STREET TURN INTO HENRIETTA STREET, TURN RIGHT INTO JABU NDLOVU STREET TURN LEFT INTO CHIEF ALBERT LUTHULI STREET INTO ALLEN PATON STREET, PROCEED TO N3 TURN LEFT TO UMLAAZ RD AND RIGHT TO R603 AND PROCEED WINKELSPRUIT TURN LEFT INTO N2 ON RAMP PROCEED ON N2 PASS SEZELA, IFAFA, UMTHWALUME, TURN LEFT INTO R102 PASS AT HIBBERDENE, PASS MELVILLE, UMTENTWENI AND TURN RIGHT INTO AIKEN STREET AND TURN LEFT INTO CONNOR STREET AND TURN RIGHT INTO REYNOLDS STREET AND TURN LEFT INTO DENIS SHEPSTONE STREET TURN RIGHT INTO RYDER STREET PROCEED TO APPROVED TAXI RANK IN PORT SHEPSTONE AND DROP OFF NO PICKING UP OF PASSENGERS ON THE WAY UNTIL REACHING APPROVED TAXI RANK IN PORT SHEPSTONE.</p>
12.4	<p>PORT SHEPSTONE TO UMZIMKHULU.</p> <p>FORWARD ROUTE.</p> <p>FROM APPROVED TAXI RANK PORT SHEPSTONE INTO RYDER STREET TURN RIGHT INTO NELSON MANDELA DRIVE PROCEED TURN RIGHT INTO N2 AND PROCEED ALONG NO PICKING UP PASSENGERS, TURN RIGHT INTO R56 PROCEED AND PASS AT MBIZWENI HOSPITAL, PASS AT RIETVLEI PROCEED TO APPROVED TAXI RANK UMZIMKHULU AND OFF LOAD PASSENGERS.</p> <p>RETURN ROUTE.</p> <p>FROM APPROVED TAXI RANK UMZIMKHULU TURN INTO R56 PROCEED ALONG R56 TURN LEFT INTO N2 PROCEED PASS HARDING PROCEED PASS AT IZINGOLWENI, MURCHISON, BHOBHOYI, MARBURG, PROCEED AND TURN LEFT INTO NELSON MANDELA DRIVE TURN LEFT INTO RYDER STREET AND INTO APPROVED TAXI RANK PORT SHEPSTONE NO PICKING UP OF PASSENGERS ON THE ROUTE TO PORT SHEPSTONE.</p>
12.5	<p>PORT SHEPSTONE TO KOKSTAD.</p> <p>FORWARD ROUTE.</p> <p>FROM APPROVED TAXI RANK PORT SHEPSTONE INTO RYDER STREET TURN RIGHT INTO NELSON MANDELA DRIVE PROCEED, TURN RIGHT INTO N2 NO PICK UP ON N2 PROCEED AND TURN INTO R56 PROCEED AND JOIN KOKSTAD MAIN ROAD RIGHT INTO HOPE STREET PROCEED TURN RIGHT INTO APPROVED TAXI RANK KOKSTAD AND OFFLOAD PASSENGERS.</p> <p>RETURN ROUTE.</p> <p>FROM APPROVED TAXI RANK KOKSTAD LEFT INTO HOPE STREET LEFT INTO MAIN ROAD JOIN R56, NO PICK UP ON THE ROAD TURN LEFT INTO N2, PROCEED PASS MURCHISON, BHOBHOYI, MARBURG TURN LEFT INTO NELSON MANDELA DRIVE TURN LEFT INTO RYDER STREET AND INTO APPROVED TAXI RANK PORT SHEPSTONE AND OFFLOAD PASSENGERS.</p>



transport

Department:
Transport
Province of KwaZulu-Natal

GAZETTE

LGKZNG32-2018-
NOV

REGION: ALL

1) Application Number: APP0082273	2) Gazette Number: LGKZNG32-2018-NOV
3) Applicant: BS CELE ID NO. 5505155680088 Association: ZAMOKUHLE TAXI ASSOCIATION (PORT SHEPS)	4) Applicant Address: P O BOX 1975 PORT SHEPSTONE KWA-ZULU NTAL 4240
5) Existing Licence Holder: NOT APPLICABLE ID NO. NOT APPLICABLE	6) Existing Licence Holder Address: NOT APPLICABLE
7) Type of application: ADD AUTHORISATIONS/ROUTES	8) Operating Licence Number: LGKZN1003000311
9) Vehicle Type: MINIBUS	10) 1 X 15 (SEATED) + 0 (STANDING)
11) Region: UGU-OGWINI	
12.1	<p>PORT SHEPSTONE TO LUSIKISIKI.</p> <p>FORWARD ROUTE.</p> <p>FROM APPROVED TAXI RANK PORT SHEPSTONE ALONG RYDER STREET TURN RIGHT INTO NELSON MANDELA DRIVE, PROCEED TURN LEFT INTO QUALITY STREET PROCEED TURN RIGHT INTO OSCAR NERO STREET AND TURN LEFT N2, PROCEED ALONG R61 NO PICK UP ON THE ROAD, PASS AT BHUKUZINI PROCEED AND PASS AT NHLEZI, FLAGSTAFF, PLANGWENI, NKONZO, MAGWAMBU, PHAMATHOU, THANDATHO, SAINT ELIZABETH HOSPITAL PROCEED TURN LEFT INTO APPROVED TAXI RANK LUSIKISIKI.</p> <p>RETURN ROUTE.</p> <p>FROM APPROVED TAXI RANK LUSIKISIKI TURN LEFT INTO R61 NO PICK UP ON THE ROAD, PROCEED ALONG R61 NO PICK UP AT FLAGSTAFF, BIZANA PROCEED AND PASS AT REDOUBT, LUKHOLO, PELEPELE, SEA VIEW, PORT EDWARD, TONGASI, SOUTH BROOM TURN RIGHT INTO ALFODAVE TURN LEFT INTO R620, PASS MARGATE PASS SHELLY BEACH TURN LEFT INTO R103 IZOTSHA ROAD TURN RIGHT INTO R61 PROCEED AND TURN LEFT INTO N2 PROCEED, TURN RIGHT INTO OSCAR NERO STREET TURN LEFT INTO QUALITY STREET TURN RIGHT INTO NELSON MANDELA DRIVE, PROCEED AND TURN LEFT INTO RYDER STREET INTO APPROVED TAXI RANK PORT SHEPSTONE AND OFF LOAD.</p>
12.2	<p>PORT SHEPSTONE TO BIZANA.</p> <p>FORWARD ROUTE.</p> <p>FROM APPROVED TAXI RANK PORT SHEPSTONE INTO RYDER STREET TURN RIGHT INTO NELSON MANDELA DRIVE PROCEED TURN LEFT INTO QUALITY STREET AND RIGHT INTO OSCAR NERO STREET, TURN LEFT INTO N2 PROCEED AND TURN RIGHT INTO R61 NO PICKING UP OF PASSENGERS ON THE ROUTE PROCEED ALONG R61 PASS SEA VIEW, REDOUBT, PELEPELE PROCEED ALONG R61 AND LEFT INTO APPROVED TAXI RANK IN BIZANA AND OFF LOAD.</p> <p>RETURN ROUTE.</p> <p>FROM APPROVED TAXI RANK BIZANA TURN INTO R61 PROCEED ALONG R61 NO PICKING UP PASSENGERS BEFORE REACHING PORT SHEPSTONE TAXI RANK TURN LEFT INTO N2 PROCEED TURN RIGHT INTO OSCAR NERO STREET AND TURN LEFT INTO QUALITY STREET, PROCEED TURN RIGHT INTO NELSON MANDELA DRIVE AND TURN LEFT INTO RYDER STREET AND INTO APPROVED TAXI RANK PORT SHEPSTONE AND OFF LOAD.</p>



transport

Department:
Transport
Province of KwaZulu-Natal

GAZETTE

LGKZNG32-2018-
NOV

REGION: ALL

12.3	<p>PORT SHEPSTONE TO PIETERMARITZBURG.</p> <p>FORWARD ROUTE.</p> <p>FROM APPROVED TAXI RANK PORT SHEPSTONE PROCEED ALONG RYDER STREET TURN LEFT INTO DENIS SHEPSTONE STREET PROCEED TURN RIGHT WOOLLY STREET PROCEED AND TURN INTO AIKEN STREET PROCEED TURN LEFT INTO R102 PROCEED TURN RIGHT INTO N2 PROCEED AND TURN LEFT INTO R603 PROCEED AND TURN RIGHT INTO N3, NO PICK UP ON ROUTE TO PIETERMARITZBURG TAKE OFF RAMP AT BHAMBATHA ROAD (OLD GREY TOWN ROAD) TURN LEFT CHURCH STREET, LEFT INTO OLD MARKET TAXI RANK, DROP PASSENGERS.</p> <p>RETURN ROUTE.</p> <p>FROM CHURCH STREET NO3 INTO OLD MARKET STREET TURN INTO HENRIETTA STREET, TURN RIGHT INTO JABU NDLOVU STREET TURN LEFT INTO CHIEF ALBERT LUTHULI STREET INTO ALLEN PATON STREET, PROCEED TO N3 TURN LEFT TO UMLAAZ RD AND RIGHT TO R603 AND PROCEED WINKELSPRUIT TURN LEFT INTO N2 ON RAMP PROCEED ON N2 PASS SEZELA, IFAFA, UMTHWALUME, TURN LEFT INTO R102 PASS AT HIBBERDENE, PASS MELVILLE, UMTENTWENI AND TURN RIGHT INTO AIKEN STREET AND TURN LEFT INTO CONNOR STREET AND TURN RIGHT INTO REYNOLDS STREET AND TURN LEFT INTO DENIS SHEPSTONE STREET TURN RIGHT INTO RYDER STREET PROCEED TO APPROVED TAXI RANK IN PORT SHEPSTONE AND DROP OFF NO PICKING UP OF PASSENGERS ON THE WAY UNTIL REACHING APPROVED TAXI RANK IN PORT SHEPSTONE.</p>
12.4	<p>PORT SHEPSTONE TO UMZIMKHULU.</p> <p>FORWARD ROUTE.</p> <p>FROM APPROVED TAXI RANK PORT SHEPSTONE INTO RYDER STREET TURN RIGHT INTO NELSON MANDELA DRIVE PROCEED TURN RIGHT INTO N2 AND PROCEED ALONG NO PICKING UP PASSENGERS, TURN RIGHT INTO R56 PROCEED AND PASS AT MBIZWENI HOSPITAL, PASS AT RIETVLEI PROCEED TO APPROVED TAXI RANK UMZIMKHULU AND OFF LOAD PASSENGERS.</p> <p>RETURN ROUTE.</p> <p>FROM APPROVED TAXI RANK UMZIMKHULU TURN INTO R56 PROCEED ALONG R56 TURN LEFT INTO N2 PROCEED PASS HARDING PROCEED PASS AT IZINGOLWENI, MURCHISON, BHOBHOYI, MARBURG, PROCEED AND TURN LEFT INTO NELSON MANDELA DRIVE TURN LEFT INTO RYDER STREET AND INTO APPROVED TAXI RANK PORT SHEPSTONE NO PICKING UP OF PASSENGERS ON THE ROUTE TO PORT SHEPSTONE.</p>
12.5	<p>PORT SHEPSTONE TO KOKSTAD.</p> <p>FORWARD ROUTE.</p> <p>FROM APPROVED TAXI RANK PORT SHEPSTONE INTO RYDER STREET TURN RIGHT INTO NELSON MANDELA DRIVE PROCEED, TURN RIGHT INTO N2 NO PICK UP ON N2 PROCEED AND TURN INTO R56 PROCEED AND JOIN KOKSTAD MAIN ROAD RIGHT INTO HOPE STREET PROCEED TURN RIGHT INTO APPROVED TAXI RANK KOKSTAD AND OFFLOAD PASSENGERS.</p> <p>RETURN ROUTE.</p> <p>FROM APPROVED TAXI RANK KOKSTAD LEFT INTO HOPE STREET LEFT INTO MAIN ROAD JOIN R56, NO PICK UP ON THE ROAD TURN LEFT INTO N2, PROCEED PASS MURCHISON, BHOBHOYI, MARBURG TURN LEFT INTO NELSON MANDELA DRIVE TURN LEFT INTO RYDER STREET AND INTO APPROVED TAXI RANK PORT SHEPSTONE AND OFFLOAD PASSENGERS.</p>
12.6	<p>4. PORT SHEPSTONE TO JOHANNESBURG.</p> <p>PORT SHEPSTONE TAXI RANK TO RYDER STREET JOINING R102 TO HIBBERDENE TURN WINKELSPRUIT TO UMBUMBULU TO PIETERMARITZBURG TO N3 WEST JOHANNESBURG, INTO AND ALONG HARROW ROAD, ANDERSON STREET TO WANDERERS STREET TAXI RANK JOHANNESBURG AND RETURN.</p>



transport

Department:
Transport
Province of KwaZulu-Natal

GAZETTE

LGKZNG32-2018-
NOV

REGION: ALL

1) Application Number: APP0082274	2) Gazette Number: LGKZNG32-2018-NOV
3) Applicant: BS CELE ID NO. 5505155680088 Association: ZAMOKUHLE TAXI ASSOCIATION (PORT SHEPS)	4) Applicant Address: P O BOX 1975 PORT SHEPSTONE KWA-ZULU NTAL 4240
5) Existing Licence Holder: NOT APPLICABLE ID NO. NOT APPLICABLE	6) Existing Licence Holder Address: NOT APPLICABLE
7) Type of application: ADD AUTHORISATIONS/ROUTES	8) Operating Licence Number: LGKZN1003000508
9) Vehicle Type: MINIBUS	10) 1 X 15 (SEATED) + 0 (STANDING)
11) Region: UGU-OGWINI	
12.1	<p>PORT SHEPSTONE TO LUSIKISIKI.</p> <p>FORWARD ROUTE.</p> <p>FROM APPROVED TAXI RANK PORT SHEPSTONE ALONG RYDER STREET TURN RIGHT INTO NELSON MANDELA DRIVE, PROCEED TURN LEFT INTO QUALITY STREET PROCEED TURN RIGHT INTO OSCAR NERO STREET AND TURN LEFT N2, PROCEED ALONG R61 NO PICK UP ON THE ROAD, PASS AT BHUKUZINI PROCEED AND PASS AT NHLEZI, FLAGSTAFF, PLANGWENI, NKONZO, MAGWAMBU, PHAMATHOU, THANDATHO, SAINT ELIZABETH HOSPITAL PROCEED TURN LEFT INTO APPROVED TAXI RANK LUSIKISIKI.</p> <p>RETURN ROUTE.</p> <p>FROM APPROVED TAXI RANK LUSIKISIKI TURN LEFT INTO R61 NO PICK UP ON THE ROAD, PROCEED ALONG R61 NO PICK UP AT FLAGSTAFF, BIZANA PROCEED AND PASS AT REDOUBT, LUKHOLO, PELEPELE, SEA VIEW, PORT EDWARD, TONGASI, SOUTH BROOM TURN RIGHT INTO ALFODAVE TURN LEFT INTO R620, PASS MARGATE PASS SHELLY BEACH TURN LEFT INTO R103 IZOTSHA ROAD TURN RIGHT INTO R61 PROCEED AND TURN LEFT INTO N2 PROCEED, TURN RIGHT INTO OSCAR NERO STREET TURN LEFT INTO QUALITY STREET TURN RIGHT INTO NELSON MANDELA DRIVE, PROCEED AND TURN LEFT INTO RYDER STREET INTO APPROVED TAXI RANK PORT SHEPSTONE AND OFF LOAD.</p>
12.2	<p>PORT SHEPSTONE TO BIZANA.</p> <p>FORWARD ROUTE.</p> <p>FROM APPROVED TAXI RANK PORT SHEPSTONE INTO RYDER STREET TURN RIGHT INTO NELSON MANDELA DRIVE PROCEED TURN LEFT INTO QUALITY STREET AND RIGHT INTO OSCAR NERO STREET, TURN LEFT INTO N2 PROCEED AND TURN RIGHT INTO R61 NO PICKING UP OF PASSENGERS ON THE ROUTE PROCEED ALONG R61 PASS SEA VIEW, REDOUBT, PELEPELE PROCEED ALONG R61 AND LEFT INTO APPROVED TAXI RANK IN BIZANA AND OFF LOAD.</p> <p>RETURN ROUTE.</p> <p>FROM APPROVED TAXI RANK BIZANA TURN INTO R61 PROCEED ALONG R61 NO PICKING UP PASSENGERS BEFORE REACHING PORT SHEPSTONE TAXI RANK TURN LEFT INTO N2 PROCEED TURN RIGHT INTO OSCAR NERO STREET AND TURN LEFT INTO QUALITY STREET, PROCEED TURN RIGHT INTO NELSON MANDELA DRIVE AND TURN LEFT INTO RYDER STREET AND INTO APPROVED TAXI RANK PORT SHEPSTONE AND OFF LOAD.</p>



transport

Department:
Transport
Province of KwaZulu-Natal

GAZETTE

LGKZNG32-2018-
NOV

REGION: ALL

12.3	<p>PORT SHEPSTONE TO PIETERMARITZBURG.</p> <p>FORWARD ROUTE.</p> <p>FROM APPROVED TAXI RANK PORT SHEPSTONE PROCEED ALONG RYDER STREET TURN LEFT INTO DENIS SHEPSTONE STREET PROCEED TURN RIGHT WOOLLY STREET PROCEED AND TURN INTO AIKEN STREET PROCEED TURN LEFT INTO R102 PROCEED TURN RIGHT INTO N2 PROCEED AND TURN LEFT INTO R603 PROCEED AND TURN RIGHT INTO N3, NO PICK UP ON ROUTE TO PIETERMARITZBURG TAKE OFF RAMP AT BHAMBATHA ROAD (OLD GREY TOWN ROAD) TURN LEFT CHURCH STREET, LEFT INTO OLD MARKET TAXI RANK, DROP PASSENGERS.</p> <p>RETURN ROUTE.</p> <p>FROM CHURCH STREET NO3 INTO OLD MARKET STREET TURN INTO HENRIETTA STREET, TURN RIGHT INTO JABU NDLOVU STREET TURN LEFT INTO CHIEF ALBERT LUTHULI STREET INTO ALLEN PATON STREET, PROCEED TO N3 TURN LEFT TO UMLAAZ RD AND RIGHT TO R603 AND PROCEED WINKELSPRUIT TURN LEFT INTO N2 ON RAMP PROCEED ON N2 PASS SEZELA, IFAFA, UMTHWALUME, TURN LEFT INTO R102 PASS AT HIBBERDENE, PASS MELVILLE, UMTENTWENI AND TURN RIGHT INTO AIKEN STREET AND TURN LEFT INTO CONNOR STREET AND TURN RIGHT INTO REYNOLDS STREET AND TURN LEFT INTO DENIS SHEPSTONE STREET TURN RIGHT INTO RYDER STREET PROCEED TO APPROVED TAXI RANK IN PORT SHEPSTONE AND DROP OFF NO PICKING UP OF PASSENGERS ON THE WAY UNTIL REACHING APPROVED TAXI RANK IN PORT SHEPSTONE.</p>
12.4	<p>PORT SHEPSTONE TO UMZIMKHULU.</p> <p>FORWARD ROUTE.</p> <p>FROM APPROVED TAXI RANK PORT SHEPSTONE INTO RYDER STREET TURN RIGHT INTO NELSON MANDELA DRIVE PROCEED TURN RIGHT INTO N2 AND PROCEED ALONG NO PICKING UP PASSENGERS, TURN RIGHT INTO R56 PROCEED AND PASS AT MBIZWENI HOSPITAL, PASS AT RIETVLEI PROCEED TO APPROVED TAXI RANK UMZIMKHULU AND OFF LOAD PASSENGERS.</p> <p>RETURN ROUTE.</p> <p>FROM APPROVED TAXI RANK UMZIMKHULU TURN INTO R56 PROCEED ALONG R56 TURN LEFT INTO N2 PROCEED PASS HARDING PROCEED PASS AT IZINGOLWENI, MURCHISON, BHOBHOYI, MARBURG, PROCEED AND TURN LEFT INTO NELSON MANDELA DRIVE TURN LEFT INTO RYDER STREET AND INTO APPROVED TAXI RANK PORT SHEPSTONE NO PICKING UP OF PASSENGERS ON THE ROUTE TO PORT SHEPSTONE.</p>
12.5	<p>PORT SHEPSTONE TO KOKSTAD.</p> <p>FORWARD ROUTE.</p> <p>FROM APPROVED TAXI RANK PORT SHEPSTONE INTO RYDER STREET TURN RIGHT INTO NELSON MANDELA DRIVE PROCEED, TURN RIGHT INTO N2 NO PICK UP ON N2 PROCEED AND TURN INTO R56 PROCEED AND JOIN KOKSTAD MAIN ROAD RIGHT INTO HOPE STREET PROCEED TURN RIGHT INTO APPROVED TAXI RANK KOKSTAD AND OFFLOAD PASSENGERS.</p> <p>RETURN ROUTE.</p> <p>FROM APPROVED TAXI RANK KOKSTAD LEFT INTO HOPE STREET LEFT INTO MAIN ROAD JOIN R56, NO PICK UP ON THE ROAD TURN LEFT INTO N2, PROCEED PASS MURCHISON, BHOBHOYI, MARBURG TURN LEFT INTO NELSON MANDELA DRIVE TURN LEFT INTO RYDER STREET AND INTO APPROVED TAXI RANK PORT SHEPSTONE AND OFFLOAD PASSENGERS.</p>
12.6	<p>4. PORT SHEPSTONE TO JOHANNESBURG.</p> <p>PORT SHEPSTONE TAXI RANK TO RYDER STREET JOINING R102 TO HIBBERDENE TURN WINKELSPRUIT TO UMBUMBULU TO PIETERMARITZBURG TO N3 WEST JOHANNESBURG, INTO AND ALONG HARROW ROAD, ANDERSON STREET TO WANDERERS STREET TAXI RANK JOHANNESBURG AND RETURN.</p>



transport

Department:
Transport
Province of KwaZulu-Natal

GAZETTE

LGKZNG32-2018-
NOV

REGION: ALL

1) Application Number: APP0082276	2) Gazette Number: LGKZNG32-2018-NOV
3) Applicant: D MSOMI ID NO. 4301125386084 Association: ZAMOKUHLE TAXI ASSOCIATION (PORT SHEPS)	4) Applicant Address: P.O BOX 12155 PORT SHEPSTONE KWAZULU-NATAL
5) Existing Licence Holder: NOT APPLICABLE ID NO. NOT APPLICABLE	6) Existing Licence Holder Address: NOT APPLICABLE
7) Type of application: ADD AUTHORISATIONS/ROUTES	8) Operating Licence Number: LGKZN1003000275
9) Vehicle Type: MINIBUS	10) 1 X 15 (SEATED) + 0 (STANDING)
11) Region: UGU-OGWINI	
12.1	<p>PORT SHEPSTONE TO LUSIKISIKI.</p> <p>FORWARD ROUTE.</p> <p>FROM APPROVED TAXI RANK PORT SHEPSTONE ALONG RYDER STREET TURN RIGHT INTO NELSON MANDELA DRIVE, PROCEED TURN LEFT INTO QUALITY STREET PROCEED TURN RIGHT INTO OSCAR NERO STREET AND TURN LEFT N2, PROCEED ALONG R61 NO PICK UP ON THE ROAD, PASS AT BHUKUZINI PROCEED AND PASS AT NHLEZI, FLAGSTAFF, PLANGWENI, NKONZO, MAGWAMBU, PHAMATHOU, THANDATHO, SAINT ELIZABETH HOSPITAL PROCEED TURN LEFT INTO APPROVED TAXI RANK LUSIKISIKI.</p> <p>RETURN ROUTE.</p> <p>FROM APPROVED TAXI RANK LUSIKISIKI TURN LEFT INTO R61 NO PICK UP ON THE ROAD, PROCEED ALONG R61 NO PICK UP AT FLAGSTAFF, BIZANA PROCEED AND PASS AT REDOUBT, LUKHOLO, PELEPELE, SEA VIEW, PORT EDWARD, TONGASI, SOUTH BROOM TURN RIGHT INTO ALFODAVE TURN LEFT INTO R620, PASS MARGATE PASS SHELLY BEACH TURN LEFT INTO R103 IZOTSHA ROAD TURN RIGHT INTO R61 PROCEED AND TURN LEFT INTO N2 PROCEED, TURN RIGHT INTO OSCAR NERO STREET TURN LEFT INTO QUALITY STREET TURN RIGHT INTO NELSON MANDELA DRIVE, PROCEED AND TURN LEFT INTO RYDER STREET INTO APPROVED TAXI RANK PORT SHEPSTONE AND OFF LOAD.</p>
12.2	<p>PORT SHEPSTONE TO BIZANA.</p> <p>FORWARD ROUTE.</p> <p>FROM APPROVED TAXI RANK PORT SHEPSTONE INTO RYDER STREET TURN RIGHT INTO NELSON MANDELA DRIVE PROCEED TURN LEFT INTO QUALITY STREET AND RIGHT INTO OSCAR NERO STREET, TURN LEFT INTO N2 PROCEED AND TURN RIGHT INTO R61 NO PICKING UP OF PASSENGERS ON THE ROUTE PROCEED ALONG R61 PASS SEA VIEW, REDOUBT, PELEPELE PROCEED ALONG R61 AND LEFT INTO APPROVED TAXI RANK IN BIZANA AND OFF LOAD.</p> <p>RETURN ROUTE.</p> <p>FROM APPROVED TAXI RANK BIZANA TURN INTO R61 PROCEED ALONG R61 NO PICKING UP PASSENGERS BEFORE REACHING PORT SHEPSTONE TAXI RANK TURN LEFT INTO N2 PROCEED TURN RIGHT INTO OSCAR NERO STREET AND TURN LEFT INTO QUALITY STREET, PROCEED TURN RIGHT INTO NELSON MANDELA DRIVE AND TURN LEFT INTO RYDER STREET AND INTO APPROVED TAXI RANK PORT SHEPSTONE AND OFF LOAD.</p>



transport

Department:
Transport
Province of KwaZulu-Natal

GAZETTE

LGKZNG32-2018-
NOV

REGION: ALL

12.3	<p>PORT SHEPSTONE TO PIETERMARITZBURG.</p> <p>FORWARD ROUTE.</p> <p>FROM APPROVED TAXI RANK PORT SHEPSTONE PROCEED ALONG RYDER STREET TURN LEFT INTO DENIS SHEPSTONE STREET PROCEED TURN RIGHT WOOLLY STREET PROCEED AND TURN INTO AIKEN STREET PROCEED TURN LEFT INTO R102 PROCEED TURN RIGHT INTO N2 PROCEED AND TURN LEFT INTO R603 PROCEED AND TURN RIGHT INTO N3, NO PICK UP ON ROUTE TO PIETERMARITZBURG TAKE OFF RAMP AT BHAMBATHA ROAD (OLD GREY TOWN ROAD) TURN LEFT CHURCH STREET, LEFT INTO OLD MARKET TAXI RANK, DROP PASSENGERS.</p> <p>RETURN ROUTE.</p> <p>FROM CHURCH STREET NO3 INTO OLD MARKET STREET TURN INTO HENRIETTA STREET, TURN RIGHT INTO JABU NDLOVU STREET TURN LEFT INTO CHIEF ALBERT LUTHULI STREET INTO ALLEN PATON STREET, PROCEED TO N3 TURN LEFT TO UMLAAZ RD AND RIGHT TO R603 AND PROCEED WINKELSPRUIT TURN LEFT INTO N2 ON RAMP PROCEED ON N2 PASS SEZELA, IFAFA, UMTHWALUME, TURN LEFT INTO R102 PASS AT HIBBERDENE, PASS MELVILLE, UMTENTWENI AND TURN RIGHT INTO AIKEN STREET AND TURN LEFT INTO CONNOR STREET AND TURN RIGHT INTO REYNOLDS STREET AND TURN LEFT INTO DENIS SHEPSTONE STREET TURN RIGHT INTO RYDER STREET PROCEED TO APPROVED TAXI RANK IN PORT SHEPSTONE AND DROP OFF NO PICKING UP OF PASSENGERS ON THE WAY UNTIL REACHING APPROVED TAXI RANK IN PORT SHEPSTONE.</p>
12.4	<p>PORT SHEPSTONE TO UMZIMKHULU.</p> <p>FORWARD ROUTE.</p> <p>FROM APPROVED TAXI RANK PORT SHEPSTONE INTO RYDER STREET TURN RIGHT INTO NELSON MANDELA DRIVE PROCEED TURN RIGHT INTO N2 AND PROCEED ALONG NO PICKING UP PASSENGERS, TURN RIGHT INTO R56 PROCEED AND PASS AT MBIZWENI HOSPITAL, PASS AT RIETVLEI PROCEED TO APPROVED TAXI RANK UMZIMKHULU AND OFF LOAD PASSENGERS.</p> <p>RETURN ROUTE.</p> <p>FROM APPROVED TAXI RANK UMZIMKHULU TURN INTO R56 PROCEED ALONG R56 TURN LEFT INTO N2 PROCEED PASS HARDING PROCEED PASS AT IZINGOLWENI, MURCHISON, BHOBHOYI, MARBURG, PROCEED AND TURN LEFT INTO NELSON MANDELA DRIVE TURN LEFT INTO RYDER STREET AND INTO APPROVED TAXI RANK PORT SHEPSTONE NO PICKING UP OF PASSENGERS ON THE ROUTE TO PORT SHEPSTONE.</p>
12.5	<p>PORT SHEPSTONE TO KOKSTAD.</p> <p>FORWARD ROUTE.</p> <p>FROM APPROVED TAXI RANK PORT SHEPSTONE INTO RYDER STREET TURN RIGHT INTO NELSON MANDELA DRIVE PROCEED, TURN RIGHT INTO N2 NO PICK UP ON N2 PROCEED AND TURN INTO R56 PROCEED AND JOIN KOKSTAD MAIN ROAD RIGHT INTO HOPE STREET PROCEED TURN RIGHT INTO APPROVED TAXI RANK KOKSTAD AND OFFLOAD PASSENGERS.</p> <p>RETURN ROUTE.</p> <p>FROM APPROVED TAXI RANK KOKSTAD LEFT INTO HOPE STREET LEFT INTO MAIN ROAD JOIN R56, NO PICK UP ON THE ROAD TURN LEFT INTO N2, PROCEED PASS MURCHISON, BHOBHOYI, MARBURG TURN LEFT INTO NELSON MANDELA DRIVE TURN LEFT INTO RYDER STREET AND INTO APPROVED TAXI RANK PORT SHEPSTONE AND OFFLOAD PASSENGERS.</p>



transport

Department:
Transport
Province of KwaZulu-Natal

GAZETTE

LGKZNG32-2018-
NOV

REGION: ALL

1) Application Number: APP0082279	2) Gazette Number: LGKZNG32-2018-NOV
3) Applicant: BS CELE ID NO. 5505155680088 Association: ZAMOKUHLE TAXI ASSOCIATION (PORT SHEPS)	4) Applicant Address: P O BOX 1975 PORT SHEPSTONE KWA-ZULU NTAL 4240
5) Existing Licence Holder: NOT APPLICABLE ID NO. NOT APPLICABLE	6) Existing Licence Holder Address: NOT APPLICABLE
7) Type of application: ADD AUTHORISATIONS/ROUTES	8) Operating Licence Number: LGKZN1003000232
9) Vehicle Type: MINIBUS	10) 1 X 15 (SEATED) + 0 (STANDING)
11) Region: UGU-OGWINI	
12.1	<p>PORT SHEPSTONE TO LUSIKISIKI.</p> <p>FORWARD ROUTE.</p> <p>FROM APPROVED TAXI RANK PORT SHEPSTONE ALONG RYDER STREET TURN RIGHT INTO NELSON MANDELA DRIVE, PROCEED TURN LEFT INTO QUALITY STREET PROCEED TURN RIGHT INTO OSCAR NERO STREET AND TURN LEFT N2, PROCEED ALONG R61 NO PICK UP ON THE ROAD, PASS AT BHUKUZINI PROCEED AND PASS AT NHLEZI, FLAGSTAFF, PLANGWENI, NKONZO, MAGWAMBU, PHAMATHOU, THANDATHO, SAINT ELIZABETH HOSPITAL PROCEED TURN LEFT INTO APPROVED TAXI RANK LUSIKISIKI.</p> <p>RETURN ROUTE.</p> <p>FROM APPROVED TAXI RANK LUSIKISIKI TURN LEFT INTO R61 NO PICK UP ON THE ROAD, PROCEED ALONG R61 NO PICK UP AT FLAGSTAFF, BIZANA PROCEED AND PASS AT REDOUBT, LUKHOLO, PELEPELE, SEA VIEW, PORT EDWARD, TONGASI, SOUTH BROOM TURN RIGHT INTO ALFODAVE TURN LEFT INTO R620, PASS MARGATE PASS SHELLY BEACH TURN LEFT INTO R103 IZOTSHA ROAD TURN RIGHT INTO R61 PROCEED AND TURN LEFT INTO N2 PROCEED, TURN RIGHT INTO OSCAR NERO STREET TURN LEFT INTO QUALITY STREET TURN RIGHT INTO NELSON MANDELA DRIVE, PROCEED AND TURN LEFT INTO RYDER STREET INTO APPROVED TAXI RANK PORT SHEPSTONE AND OFF LOAD.</p>
12.2	<p>PORT SHEPSTONE TO BIZANA.</p> <p>FORWARD ROUTE.</p> <p>FROM APPROVED TAXI RANK PORT SHEPSTONE INTO RYDER STREET TURN RIGHT INTO NELSON MANDELA DRIVE PROCEED TURN LEFT INTO QUALITY STREET AND RIGHT INTO OSCAR NERO STREET, TURN LEFT INTO N2 PROCEED AND TURN RIGHT INTO R61 NO PICKING UP OF PASSENGERS ON THE ROUTE PROCEED ALONG R61 PASS SEA VIEW, REDOUBT, PELEPELE PROCEED ALONG R61 AND LEFT INTO APPROVED TAXI RANK IN BIZANA AND OFF LOAD.</p> <p>RETURN ROUTE.</p> <p>FROM APPROVED TAXI RANK BIZANA TURN INTO R61 PROCEED ALONG R61 NO PICKING UP PASSENGERS BEFORE REACHING PORT SHEPSTONE TAXI RANK TURN LEFT INTO N2 PROCEED TURN RIGHT INTO OSCAR NERO STREET AND TURN LEFT INTO QUALITY STREET, PROCEED TURN RIGHT INTO NELSON MANDELA DRIVE AND TURN LEFT INTO RYDER STREET AND INTO APPROVED TAXI RANK PORT SHEPSTONE AND OFF LOAD.</p>



transport

Department:
Transport
Province of KwaZulu-Natal

GAZETTE

LGKZNG32-2018-
NOV

REGION: ALL

12.3	<p>PORT SHEPSTONE TO PIETERMARITZBURG.</p> <p>FORWARD ROUTE.</p> <p>FROM APPROVED TAXI RANK PORT SHEPSTONE PROCEED ALONG RYDER STREET TURN LEFT INTO DENIS SHEPSTONE STREET PROCEED TURN RIGHT WOOLLY STREET PROCEED AND TURN INTO AIKEN STREET PROCEED TURN LEFT INTO R102 PROCEED TURN RIGHT INTO N2 PROCEED AND TURN LEFT INTO R603 PROCEED AND TURN RIGHT INTO N3, NO PICK UP ON ROUTE TO PIETERMARITZBURG TAKE OFF RAMP AT BHAMBATHA ROAD (OLD GREY TOWN ROAD) TURN LEFT CHURCH STREET, LEFT INTO OLD MARKET TAXI RANK, DROP PASSENGERS.</p> <p>RETURN ROUTE.</p> <p>FROM CHURCH STREET NO3 INTO OLD MARKET STREET TURN INTO HENRIETTA STREET, TURN RIGHT INTO JABU NDLOVU STREET TURN LEFT INTO CHIEF ALBERT LUTHULI STREET INTO ALLEN PATON STREET, PROCEED TO N3 TURN LEFT TO UMLAAZ RD AND RIGHT TO R603 AND PROCEED WINKELSPRUIT TURN LEFT INTO N2 ON RAMP PROCEED ON N2 PASS SEZELA, IFAFA, UMTHWALUME, TURN LEFT INTO R102 PASS AT HIBBERDENE, PASS MELVILLE, UMTENTWENI AND TURN RIGHT INTO AIKEN STREET AND TURN LEFT INTO CONNOR STREET AND TURN RIGHT INTO REYNOLDS STREET AND TURN LEFT INTO DENIS SHEPSTONE STREET TURN RIGHT INTO RYDER STREET PROCEED TO APPROVED TAXI RANK IN PORT SHEPSTONE AND DROP OFF NO PICKING UP OF PASSENGERS ON THE WAY UNTIL REACHING APPROVED TAXI RANK IN PORT SHEPSTONE.</p>
12.4	<p>PORT SHEPSTONE TO UMZIMKHULU.</p> <p>FORWARD ROUTE.</p> <p>FROM APPROVED TAXI RANK PORT SHEPSTONE INTO RYDER STREET TURN RIGHT INTO NELSON MANDELA DRIVE PROCEED TURN RIGHT INTO N2 AND PROCEED ALONG NO PICKING UP PASSENGERS, TURN RIGHT INTO R56 PROCEED AND PASS AT MBIZWENI HOSPITAL, PASS AT RIETVLEI PROCEED TO APPROVED TAXI RANK UMZIMKHULU AND OFF LOAD PASSENGERS.</p> <p>RETURN ROUTE.</p> <p>FROM APPROVED TAXI RANK UMZIMKHULU TURN INTO R56 PROCEED ALONG R56 TURN LEFT INTO N2 PROCEED PASS HARDING PROCEED PASS AT IZINGOLWENI, MURCHISON, BHOBHOYI, MARBURG, PROCEED AND TURN LEFT INTO NELSON MANDELA DRIVE TURN LEFT INTO RYDER STREET AND INTO APPROVED TAXI RANK PORT SHEPSTONE NO PICKING UP OF PASSENGERS ON THE ROUTE TO PORT SHEPSTONE.</p>
12.5	<p>PORT SHEPSTONE TO KOKSTAD.</p> <p>FORWARD ROUTE.</p> <p>FROM APPROVED TAXI RANK PORT SHEPSTONE INTO RYDER STREET TURN RIGHT INTO NELSON MANDELA DRIVE PROCEED, TURN RIGHT INTO N2 NO PICK UP ON N2 PROCEED AND TURN INTO R56 PROCEED AND JOIN KOKSTAD MAIN ROAD RIGHT INTO HOPE STREET PROCEED TURN RIGHT INTO APPROVED TAXI RANK KOKSTAD AND OFFLOAD PASSENGERS.</p> <p>RETURN ROUTE.</p> <p>FROM APPROVED TAXI RANK KOKSTAD LEFT INTO HOPE STREET LEFT INTO MAIN ROAD JOIN R56, NO PICK UP ON THE ROAD TURN LEFT INTO N2, PROCEED PASS MURCHISON, BHOBHOYI, MARBURG TURN LEFT INTO NELSON MANDELA DRIVE TURN LEFT INTO RYDER STREET AND INTO APPROVED TAXI RANK PORT SHEPSTONE AND OFFLOAD PASSENGERS.</p>
12.6	<p>4. PORT SHEPSTONE TO JOHANNESBURG.</p> <p>PORT SHEPSTONE TAXI RANK TO RYDER STREET JOINING R102 TO HIBBERDENE TURN WINKELSPRUIT TO UMBUMBULU TO PIETERMARITZBURG TO N3 WEST JOHANNESBURG, INTO AND ALONG HARROW ROAD, ANDERSON STREET TO WANDERERS STREET TAXI RANK JOHANNESBURG AND RETURN.</p>



transport

Department:
Transport
Province of KwaZulu-Natal

GAZETTE

LGKZNG32-2018-
NOV

REGION: ALL

1) Application Number: APP0093803	2) Gazette Number: LGKZNG32-2018-NOV
3) Applicant: N MLOTSHWA ID NO. 5107040558080 Association: NHLABANE TAXI ASSOCIATION	4) Applicant Address: PO BOX 10597 MEERENSSE 3901
5) Existing Licence Holder: NOT APPLICABLE ID NO. NOT APPLICABLE	6) Existing Licence Holder Address: NOT APPLICABLE
7) Type of application: NEW OPERATING LICENCE	8) Operating Licence Number: NOTAVAILABLE
9) Vehicle Type: MINIBUS	10) 1 X 15 (SEATED) + 0 (STANDING)
11) Region: UTHUNGULU	
12.1	NHLABANE TO MTUBATUBA FROM SOKHULU TAXI RANK INTO ZM 350, TURN RIGHT TO N2 - R102 TO MTUBATUBA TAXI RANK DIRECT AND RETURN.
12.2	NHLABANE TO KWAMBONAMBI 2. FROM SOKHULU TAXI RANK INTO ZM 350, CONTINUE WITH ZM 350 AND CROSS N2 R102 TO KWA-MBONAMBI TAXI RANK, DIRECT AND RETURN.
12.3	NHLABANE TO RICHARDS BAY 3. FROM SOKHULU TAXI RANK INTO ZM350, TURN LEFT TO P515, CONTINUE WITH P515, JOIN WITH D1559, TURN RIGHT INTO RBM ROAD, CONTINUE WITH P515, VIA MEERENSEE, DROP PASSENGERS ONLY, ANGLERS ROD, RIGHT TO JOHN ROSS PARKWAY R34 TO CBD TAXI RANK, RICHARDSBAY, DIRECT AND RETURN.
12.4	NHLABANE TO EMPANGENI 4. FROM SOKHULU TAXI RANK INTO ZM350, LEFT TO P515, RIGHT TO RBM ROAD, VIA MEERENSEE, DROP PASSENGERS ONLY, ANGLERS ROD, CONTINUE WITH R34 TO EMPANGENI, A-RANK, DIRECT AND RETURN.



transport

Department:
Transport
Province of KwaZulu-Natal

GAZETTE

LGKZNG32-2018-
NOV

REGION: ALL

1) Application Number: APP0098767	2) Gazette Number: LGKZNG32-2018-NOV
3) Applicant: C MOONSAMY ID NO. 6111105166085 Association: CHATSWORTH MINIBUS ASSOCIATION	4) Applicant Address: 127 DAMAROSA CRESCENT MOORTON, CHATSWORTH DURBAN, KWA ZULU NATAL KWA-ZULU NATAL 4092
5) Existing Licence Holder: NOT APPLICABLE ID NO. NOT APPLICABLE	6) Existing Licence Holder Address: NOT APPLICABLE
7) Type of application: ADD AUTHORISATIONS/ROUTES	8) Operating Licence Number: LGKZN1203000628
9) Vehicle Type: MINIBUS	10) 1 X 13 (SEATED) + 0 (STANDING)
11) Region: NINGIZMU 2	
12.1	<p>ORIGIN: CHATSWORTH DESTINATION: PINETOWN CBD FROM PRIVATE CHECKERS RANK IN CHATSWORTH TURN LEFT MAIN ROAD INTO RIGHT BHAKTIVEDANTA SWAMI CIRCLE, LEFT R K KHAN CIRCLE TURN RIGHT SHALLCROSS ROAD PICK AND DROP, TURN RIGHT RIDGE SHOPPING COMPLEX DROPS AND PICK UP PASSENGERS AND TURN BACK RIGHT INTO SHALLCROSS ROAD, LEFT INTO GRANADA STREET LEFT CROSSMOOR DRIVE INTO ARENA PARK LANE THEN MORTTON DRIVE INTO LEFT WELBEDATCH ROAD INTO THE END AND INREVERSE WELBEDATCH ROAD, RIGHT INTO 701 ROAD RIGHT 702 ROAD RIGHT TO MONTDENE DRIVE, LEFT CROFTDENE DRIVE TURN RIGHT ARENA PARK DRIVE INTO R K KHAN HOSPITAL DROP AND PICK, THEN PROCEED INTO MAIN ROAD LEFT INTO BHAKTIVEDANTA INTO FLORANCE NIGHTINGALE DRIVE THROUGH UNDER THE BRIDGE, INTO ASTRAL DRIVE INTO ERICA AVENUE TURNS ASTRAL INTO FLORENCE NIGHTINGALE THEN, LEFT WESTCLIFF DRIVE INTO PELICAN DRIVE TO LENNY NAIDU TURN, RIGHT HAVENSIDE DRIVE TURN RIGHT IMPALA DRIVE, LEFT MERANTI STREET INTO MOBENI HEIGHT LEFT HUGGISON HIGHWAY (NO PICK UP), FORWARD ROUTE TO PINETOWN RIGHT INTO HANS DETTMAN HIGHWAY, LEFT INTO M7 PROCEED STRAIGHT JOINS ST JOHN STREET LEFT, JOSIAH GUMEDE ROAD THEN LEFT ANDERSON STREET LEFT STANFIELD LANE INTO BAY 24 IN PINETOWN RANK OFFLOAD / LOAD PASSENGERS AND RETURN BACK INREVERSE STANFIELD THEN LEFT MOODIE STREET RIGHT TO JOSIAH GUMEDE PROCEED BACK TO CHATSWORTH ON THE SAME ROUTES.</p>



transport

Department:
Transport
Province of KwaZulu-Natal

GAZETTE

LGKZNG32-2018-
NOV

REGION: ALL

1) Application Number: APP0099839	2) Gazette Number: LGKZNG32-2018-NOV
3) Applicant: BN NXUMALO ID NO. 5910275304082 Association: NDWEDWE-QADI TAXI ASSOCIATION	4) Applicant Address: 907 MSAYAZAFE MNYAMA ROAD INANDA KWA-ZULU NATAL 4310
5) Existing Licence Holder: NOT APPLICABLE ID NO. NOT APPLICABLE	6) Existing Licence Holder Address: NOT APPLICABLE
7) Type of application: NEW OPERATING LICENCE	8) Operating Licence Number: 1276479
9) Vehicle Type: MINIBUS TAXI	10) 1 X 9-16 (SEATED) + 0 (STANDING)
11) Region: GREATER NORTH	
12.1	<p>NDWEDWE QADI TAXI ASSOCIATION INWARDS:</p> <p>FROM EMKHABELA RANK TO DURBAN: EMKHABELA RANK TURN RIGHT INTO NEW ROAD (A3825), PROCEED TO ESKEBHENI AREA INTO OLD ROAD (P259), TURN RIGHT EMATABETULU ROAD (D1610) FROM EMATABETULU ROAD (D1610), TURN RIGHT INTO OLD ROAD (P259), TURN RIGHT INTO (P100), TURN RIGHT INTO INANDA ROAD (M25), INTO KWAMASHU HIGHWAY (R102), INTO NORTH COAST ROAD (R102), INTO UMGENI ROAD (R102), INTO SOLDIERS WAY AND RIGHT INTO SOLDIERS WAY TAXI RANK</p> <p>. FROM SOLDIERS WAY TAXI RANK, TURN RIGHT INTO FIELD STREET INTO ALBERT STREET (R102), INTO UMGENI ROAD (R102), INTO NORTH COAST ROAD (R102), INTO KWAMASHU HIGHWAY, INTO INANDA ROAD (M25), TURN LEFT INTO (P100), TURN LEFT INTO OLD ROAD (P259), TURN LEFT INTO NEW ROAD (A3825) BACK INTO OLD ROAD (P259), TURN RIGHT INTO EMATABETULU ROAD (D1610), BACK TO EMKHABELA RANK. ALTERNATIVELY</p> <p>3. FROM SOLDIERS WAY RANK TURN RIGHT INTO FIELD STREET, TURN LEFT INTO LEOPOLD STREET INTO CANONGATE ROAD, INTO N3 FREEWAY, TURN RIGHT INTO N2 FREEWAY, TURN LEFT INTO KWAMASHU HIGHWAY, INTO INANDA ROAD (M25), TURN LEFT INTO (P100), TURN LEFT INTO OLD ROAD (P259), TURN RIGHT INTO NEW ROAD (A3825), BACK INTO OLD ROAD (P259) TURN RIGHT INTO EMATABETHULU ROAD (D1610) TO EMKHABELA RANK.</p>



transport

Department:
Transport
Province of KwaZulu-Natal

GAZETTE

LGKZNG32-2018-
NOV

REGION: ALL

1) Application Number: APP0100104	2) Gazette Number: LGKZNG32-2018-NOV
3) Applicant: S NAIDOO ID NO. 6706045215080 Association: CHATSWORTH MINIBUS ASSOCIATION	4) Applicant Address: 74 DOLOMITE CRESCENT MOORTON CHATSWORTH KWA-ZULU NATAL 4092
5) Existing Licence Holder: NOT APPLICABLE ID NO. NOT APPLICABLE	6) Existing Licence Holder Address: NOT APPLICABLE
7) Type of application: ADD AUTHORISATIONS/ROUTES	8) Operating Licence Number: LGKZN1203000777
9) Vehicle Type: MINIBUS	10) 1 X 14 (SEATED) + 0 (STANDING)
11) Region: NINGIZMU 2	
12.1	<p>ORIGIN: CHATSWORTH DESTINATION: PINETOWN CBD FROM PRIVATE CHECKERS RANK IN CHATSWORTH TURN LEFT MAIN ROAD INTO RIGHT BHAKTIVEDANTA SWAMI CIRCLE, LEFT R K KHAN CIRCLE TURN RIGHT SHALLCROSS ROAD PICK AND DROP, TURN RIGHT RIDGE SHOPPING COMPLEX DROPS AND PICK UP PASSENGERS AND TURN BACK RIGHT INTO SHALLCROSS ROAD, LEFT INTO GRANADA STREET LEFT CROSSMOOR DRIVE INTO ARENA PARK LANE THEN MORTTON DRIVE INTO LEFT WELBEDATCH ROAD INTO THE END AND INREVERSE WELBEDATCH ROAD, RIGHT INTO 701 ROAD RIGHT 702 ROAD RIGHT TO MONTDENE DRIVE, LEFT CROFTDENE DRIVE TURN RIGHT ARENA PARK DRIVE INTO R K KHAN HOSPITAL DROP AND PICK, THEN PROCEED INTO MAIN ROAD LEFT INTO BHAKTIVEDANTA INTO FLORANCE NIGHTINGALE DRIVE THROUGH UNDER THE BRIDGE, INTO ASTRAL DRIVE INTO ERICA AVENUE TURNS ASTRAL INTO FLORENCE NIGHTINGALE THEN, LEFT WESTCLIFF DRIVE INTO PELICAN DRIVE TO LENNY NAIDU TURN, RIGHT HAVENSIDE DRIVE TURN RIGHT IMPALA DRIVE, LEFT MERANTI STREET INTO MOBENI HEIGHT LEFT HUGGISON HIGHWAY (NO PICK UP), FORWARD ROUTE TO PINETOWN RIGHT INTO HANS DETTMAN HIGHWAY, LEFT INTO M7 PROCEED STRAIGHT JOINS ST JOHN STREET LEFT, JOSIAH GUMEDE ROAD THEN LEFT ANDERSON STREET LEFT STANFIELD LANE INTO BAY 24 IN PINETOWN RANK OFFLOAD / LOAD PASSENGERS AND RETURN BACK INREVERSE STANFIELD THEN LEFT MOODIE STREET RIGHT TO JOSIAH GUMEDE PROCEED BACK TO CHATSWORTH ON THE SAME ROUTES.</p>



transport

Department:
Transport
Province of KwaZulu-Natal

GAZETTE

LGKZNG32-2018-
NOV

REGION: ALL

1) Application Number: APP0100218	2) Gazette Number: LGKZNG32-2018-NOV
3) Applicant: K SALIK ID NO. 6410225149082 Association: CHATSWORTH MINIBUS ASSOCIATION	4) Applicant Address: ROAD 730 HOUSE 106 MONTFORD CHATSWORTH KWA-ZULU NATAL 4092
5) Existing Licence Holder: NOT APPLICABLE ID NO. NOT APPLICABLE	6) Existing Licence Holder Address: NOT APPLICABLE
7) Type of application: ADD AUTHORISATIONS/ROUTES	8) Operating Licence Number: LGKZN1203000355
9) Vehicle Type: MINIBUS	10) 1 X 13 (SEATED) + 0 (STANDING)
11) Region: NINGIZMU 2	
12.1	<p>ORIGIN: CHATSWORTH DESTINATION: PINETOWN CBD FROM PRIVATE CHECKERS RANK IN CHATSWORTH TURN LEFT MAIN ROAD INTO RIGHT BHAKTIVEDANTA SWAMI CIRCLE, LEFT R K KHAN CIRCLE TURN RIGHT SHALLCROSS ROAD PICK AND DROP, TURN RIGHT RIDGE SHOPPING COMPLEX DROPS AND PICK UP PASSENGERS AND TURN BACK RIGHT INTO SHALLCROSS ROAD, LEFT INTO GRANADA STREET LEFT CROSSMOOR DRIVE INTO ARENA PARK LANE THEN MORTTON DRIVE INTO LEFT WELBEDATCH ROAD INTO THE END AND INREVERSE WELBEDATCH ROAD, RIGHT INTO 701 ROAD RIGHT 702 ROAD RIGHT TO MONTDENE DRIVE, LEFT CROFTDENE DRIVE TURN RIGHT ARENA PARK DRIVE INTO R K KHAN HOSPITAL DROP AND PICK, THEN PROCEED INTO MAIN ROAD LEFT INTO BHAKTIVEDANTA INTO FLORANCE NIGHTINGALE DRIVE THROUGH UNDER THE BRIDGE, INTO ASTRAL DRIVE INTO ERICA AVENUE TURNS ASTRAL INTO FLORENCE NIGHTINGALE THEN, LEFT WESTCLIFF DRIVE INTO PELICAN DRIVE TO LENNY NAIDU TURN, RIGHT HAVENSIDE DRIVE TURN RIGHT IMPALA DRIVE, LEFT MERANTI STREET INTO MOBENI HEIGHT LEFT HUGGISON HIGHWAY (NO PICK UP), FORWARD ROUTE TO PINETOWN RIGHT INTO HANS DETTMAN HIGHWAY, LEFT INTO M7 PROCEED STRAIGHT JOINS ST JOHN STREET LEFT, JOSIAH GUMEDE ROAD THEN LEFT ANDERSON STREET LEFT STANFIELD LANE INTO BAY 24 IN PINETOWN RANK OFFLOAD / LOAD PASSENGERS AND RETURN BACK INREVERSE STANFIELD THEN LEFT MOODIE STREET RIGHT TO JOSIAH GUMEDE PROCEED BACK TO CHATSWORTH ON THE SAME ROUTES.</p>



transport

Department:
Transport
Province of KwaZulu-Natal

GAZETTE

LGKZNG32-2018-
NOV

REGION: ALL

1) Application Number: APP0100221	2) Gazette Number: LGKZNG32-2018-NOV
3) Applicant: S CHETTY ID NO. 6204285056083 Association: CHATSWORTH MINIBUS ASSOCIATION	4) Applicant Address: 41 TAMMANY AVENUE CROFTDENE CHATSWORTH KWA-ZULU NATAL 4092
5) Existing Licence Holder: NOT APPLICABLE ID NO. NOT APPLICABLE	6) Existing Licence Holder Address: NOT APPLICABLE
7) Type of application: ADD AUTHORISATIONS/ROUTES	8) Operating Licence Number: LGKZN1203000400
9) Vehicle Type: MINIBUS	10) 1 X 13 (SEATED) + 0 (STANDING)
11) Region: NINGIZMU 2	
12.1	<p>ORIGIN: CHATSWORTH DESTINATION: PINETOWN CBD FROM PRIVATE CHECKERS RANK IN CHATSWORTH TURN LEFT MAIN ROAD INTO RIGHT BHAKTIVEDANTA SWAMI CIRCLE, LEFT R K KHAN CIRCLE TURN RIGHT SHALLCROSS ROAD PICK AND DROP, TURN RIGHT RIDGE SHOPPING COMPLEX DROPS AND PICK UP PASSENGERS AND TURN BACK RIGHT INTO SHALLCROSS ROAD, LEFT INTO GRANADA STREET LEFT CROSSMOOR DRIVE INTO ARENA PARK LANE THEN MORTTON DRIVE INTO LEFT WELBEDATCH ROAD INTO THE END AND INREVERSE WELBEDATCH ROAD, RIGHT INTO 701 ROAD RIGHT 702 ROAD RIGHT TO MONTDENE DRIVE, LEFT CROFTDENE DRIVE TURN RIGHT ARENA PARK DRIVE INTO R K KHAN HOSPITAL DROP AND PICK, THEN PROCEED INTO MAIN ROAD LEFT INTO BHAKTIVEDANTA INTO FLORANCE NIGHTINGALE DRIVE THROUGH UNDER THE BRIDGE, INTO ASTRAL DRIVE INTO ERICA AVENUE TURNS ASTRAL INTO FLORENCE NIGHTINGALE THEN, LEFT WESTCLIFF DRIVE INTO PELICAN DRIVE TO LENNY NAIDU TURN, RIGHT HAVENSIDE DRIVE TURN RIGHT IMPALA DRIVE, LEFT MERANTI STREET INTO MOBENI HEIGHT LEFT HUGGISON HIGHWAY (NO PICK UP), FORWARD ROUTE TO PINETOWN RIGHT INTO HANS DETTMAN HIGHWAY, LEFT INTO M7 PROCEED STRAIGHT JOINS ST JOHN STREET LEFT, JOSIAH GUMEDE ROAD THEN LEFT ANDERSON STREET LEFT STANFIELD LANE INTO BAY 24 IN PINETOWN RANK OFFLOAD / LOAD PASSENGERS AND RETURN BACK INREVERSE STANFIELD THEN LEFT MOODIE STREET RIGHT TO JOSIAH GUMEDE PROCEED BACK TO CHATSWORTH ON THE SAME ROUTES.</p>



transport

Department:
Transport
Province of KwaZulu-Natal

GAZETTE

LGKZNG32-2018-
NOV

REGION: ALL

1) Application Number: APP0042283	2) Gazette Number: LGKZNG32-2018-NOV
3) Applicant: TT MADLALA ID NO. 4204120569086 Association: ZAMOKUHLE TAXI ASSOCIATION (PORT SHEPS)	4) Applicant Address: P.O. BOX 128 ARNELY KWAZULU-NATAL 4230
5) Existing Licence Holder: NOT APPLICABLE ID NO. NOT APPLICABLE	6) Existing Licence Holder Address: NOT APPLICABLE
7) Type of application: ADD AUTHORISATIONS/ROUTES	8) Operating Licence Number: LGKZN1003000183
9) Vehicle Type: MINIBUS	10) 1 X 15 (SEATED) + 0 (STANDING)
11) Region: UGU-OGWINI	
12.1	<p>PORT SHEPSTONE TO LUSIKISIKI.</p> <p>FORWARD ROUTE.</p> <p>FROM APPROVED TAXI RANK PORT SHEPSTONE ALONG RYDER STREET TURN RIGHT INTO NELSON MANDELA DRIVE, PROCEED TURN LEFT INTO QUALITY STREET PROCEED TURN RIGHT INTO OSCAR NERO STREET AND TURN LEFT N2, PROCEED ALONG R61 NO PICK UP ON THE ROAD, PASS AT BHUKUZINI PROCEED AND PASS AT NHLEZI, FLAGSTAFF, PLANGWENI, NKONZO, MAGWAMBU, PHAMATHOU, THANDATHO, SAINT ELIZABETH HOSPITAL PROCEED TURN LEFT INTO APPROVED TAXI RANK LUSIKISIKI.</p> <p>RETURN ROUTE.</p> <p>FROM APPROVED TAXI RANK LUSIKISIKI TURN LEFT INTO R61 NO PICK UP ON THE ROAD, PROCEED ALONG R61 NO PICK UP AT FLAGSTAFF, BIZANA PROCEED AND PASS AT REDOUBT, LUKHOLO, PELEPELE, SEA VIEW, PORT EDWARD, TONGASI, SOUTH BROOM TURN RIGHT INTO ALFODAVE TURN LEFT INTO R620, PASS MARGATE PASS SHELLY BEACH TURN LEFT INTO R103 IZOTSHA ROAD TURN RIGHT INTO R61 PROCEED AND TURN LEFT INTO N2 PROCEED, TURN RIGHT INTO OSCAR NERO STREET TURN LEFT INTO QUALITY STREET TURN RIGHT INTO NELSON MANDELA DRIVE, PROCEED AND TURN LEFT INTO RYDER STREET INTO APPROVED TAXI RANK PORT SHEPSTONE AND OFF LOAD.</p>
12.2	<p>PORT SHEPSTONE TO BIZANA.</p> <p>FORWARD ROUTE.</p> <p>FROM APPROVED TAXI RANK PORT SHEPSTONE INTO RYDER STREET TURN RIGHT INTO NELSON MANDELA DRIVE PROCEED TURN LEFT INTO QUALITY STREET AND RIGHT INTO OSCAR NERO STREET, TURN LEFT INTO N2 PROCEED AND TURN RIGHT INTO R61 NO PICKING UP OF PASSENGERS ON THE ROUTE PROCEED ALONG R61 PASS SEA VIEW, REDOUBT, PELEPELE PROCEED ALONG R61 AND LEFT INTO APPROVED TAXI RANK IN BIZANA AND OFF LOAD.</p> <p>RETURN ROUTE.</p> <p>FROM APPROVED TAXI RANK BIZANA TURN INTO R61 PROCEED ALONG R61 NO PICKING UP PASSENGERS BEFORE REACHING PORT SHEPSTONE TAXI RANK TURN LEFT INTO N2 PROCEED TURN RIGHT INTO OSCAR NERO STREET AND TURN LEFT INTO QUALITY STREET, PROCEED TURN RIGHT INTO NELSON MANDELA DRIVE AND TURN LEFT INTO RYDER STREET AND INTO APPROVED TAXI RANK PORT SHEPSTONE AND OFF LOAD.</p>



transport

Department:
Transport
Province of KwaZulu-Natal

GAZETTE

LGKZNG32-2018-
NOV

REGION: ALL

12.3	<p>PORT SHEPSTONE TO PIETERMARITZBURG.</p> <p>FORWARD ROUTE.</p> <p>FROM APPROVED TAXI RANK PORT SHEPSTONE PROCEED ALONG RYDER STREET TURN LEFT INTO DENIS SHEPSTONE STREET PROCEED TURN RIGHT WOOLLY STREET PROCEED AND TURN INTO AIKEN STREET PROCEED TURN LEFT INTO R102 PROCEED TURN RIGHT INTO N2 PROCEED AND TURN LEFT INTO R603 PROCEED AND TURN RIGHT INTO N3, NO PICK UP ON ROUTE TO PIETERMARITZBURG TAKE OFF RAMP AT BHAMBATHA ROAD (OLD GREY TOWN ROAD) TURN LEFT CHURCH STREET, LEFT INTO OLD MARKET TAXI RANK, DROP PASSENGERS.</p> <p>RETURN ROUTE.</p> <p>FROM CHURCH STREET NO3 INTO OLD MARKET STREET TURN INTO HENRIETTA STREET, TURN RIGHT INTO JABU NDLOVU STREET TURN LEFT INTO CHIEF ALBERT LUTHULI STREET INTO ALLEN PATON STREET, PROCEED TO N3 TURN LEFT TO UMLAAZ RD AND RIGHT TO R603 AND PROCEED WINKELSPRUIT TURN LEFT INTO N2 ON RAMP PROCEED ON N2 PASS SEZELA, IFAFA, UMTHWALUME, TURN LEFT INTO R102 PASS AT HIBBERDENE, PASS MELVILLE, UMTENTWENI AND TURN RIGHT INTO AIKEN STREET AND TURN LEFT INTO CONNOR STREET AND TURN RIGHT INTO REYNOLDS STREET AND TURN LEFT INTO DENIS SHEPSTONE STREET TURN RIGHT INTO RYDER STREET PROCEED TO APPROVED TAXI RANK IN PORT SHEPSTONE AND DROP OFF NO PICKING UP OF PASSENGERS ON THE WAY UNTIL REACHING APPROVED TAXI RANK IN PORT SHEPSTONE.</p>
12.4	<p>PORT SHEPSTONE TO UMZIMKHULU.</p> <p>FORWARD ROUTE.</p> <p>FROM APPROVED TAXI RANK PORT SHEPSTONE INTO RYDER STREET TURN RIGHT INTO NELSON MANDELA DRIVE PROCEED TURN RIGHT INTO N2 AND PROCEED ALONG NO PICKING UP PASSENGERS, TURN RIGHT INTO R56 PROCEED AND PASS AT MBIZWENI HOSPITAL, PASS AT RIETVLEI PROCEED TO APPROVED TAXI RANK UMZIMKHULU AND OFF LOAD PASSENGERS.</p> <p>RETURN ROUTE.</p> <p>FROM APPROVED TAXI RANK UMZIMKHULU TURN INTO R56 PROCEED ALONG R56 TURN LEFT INTO N2 PROCEED PASS HARDING PROCEED PASS AT IZINGOLWENI, MURCHISON, BHOBHOYI, MARBURG, PROCEED AND TURN LEFT INTO NELSON MANDELA DRIVE TURN LEFT INTO RYDER STREET AND INTO APPROVED TAXI RANK PORT SHEPSTONE NO PICKING UP OF PASSENGERS ON THE ROUTE TO PORT SHEPSTONE.</p>
12.5	<p>PORT SHEPSTONE TO KOKSTAD.</p> <p>FORWARD ROUTE.</p> <p>FROM APPROVED TAXI RANK PORT SHEPSTONE INTO RYDER STREET TURN RIGHT INTO NELSON MANDELA DRIVE PROCEED, TURN RIGHT INTO N2 NO PICK UP ON N2 PROCEED AND TURN INTO R56 PROCEED AND JOIN KOKSTAD MAIN ROAD RIGHT INTO HOPE STREET PROCEED TURN RIGHT INTO APPROVED TAXI RANK KOKSTAD AND OFFLOAD PASSENGERS.</p> <p>RETURN ROUTE.</p> <p>FROM APPROVED TAXI RANK KOKSTAD LEFT INTO HOPE STREET LEFT INTO MAIN ROAD JOIN R56, NO PICK UP ON THE ROAD TURN LEFT INTO N2, PROCEED PASS MURCHISON, BHOBHOYI, MARBURG TURN LEFT INTO NELSON MANDELA DRIVE TURN LEFT INTO RYDER STREET AND INTO APPROVED TAXI RANK PORT SHEPSTONE AND OFFLOAD PASSENGERS.</p>
12.6	<p>4. PORT SHEPSTONE TO JOHANNESBURG.</p> <p>PORT SHEPSTONE TAXI RANK TO RYDER STREET JOINING R102 TO HIBBERDENE TURN WINKELSPRUIT TO UMBUMBULU TO PIETERMARITZBURG TO N3 WEST JOHANNESBURG, INTO AND ALONG HARROW ROAD, ANDERSON STREET TO WANDERERS STREET TAXI RANK JOHANNESBURG AND RETURN.</p>



transport

Department:
Transport
Province of KwaZulu-Natal

GAZETTE

LGKZNG32-2018-
NOV

REGION: ALL

1) Application Number: APP0043987	2) Gazette Number: LGKZNG32-2018-NOV
3) Applicant: BM NDWALANE ID NO. 4907165229081 Association: ZAMOKUHLE TAXI ASSOCIATION (PORT SHEPS)	4) Applicant Address: P O BOX 43 IZOTSHA KWA-ZULU NATAL 4242
5) Existing Licence Holder: NOT APPLICABLE ID NO. NOT APPLICABLE	6) Existing Licence Holder Address: NOT APPLICABLE
7) Type of application: ADD AUTHORISATIONS/ROUTES	8) Operating Licence Number: LGKZN1003000331
9) Vehicle Type: MINIBUS	10) 1 X 15 (SEATED) + 0 (STANDING)
11) Region: UGU-OGWINI	
12.1	<p>PORT SHEPSTONE TO LUSIKISIKI.</p> <p>FORWARD ROUTE.</p> <p>FROM APPROVED TAXI RANK PORT SHEPSTONE ALONG RYDER STREET TURN RIGHT INTO NELSON MANDELA DRIVE, PROCEED TURN LEFT INTO QUALITY STREET PROCEED TURN RIGHT INTO OSCAR NERO STREET AND TURN LEFT N2, PROCEED ALONG R61 NO PICK UP ON THE ROAD, PASS AT BHUKUZINI PROCEED AND PASS AT NHLEZI, FLAGSTAFF, PLANGWENI, NKONZO, MAGWAMBU, PHAMATHOU, THANDATHO, SAINT ELIZABETH HOSPITAL PROCEED TURN LEFT INTO APPROVED TAXI RANK LUSIKISIKI.</p> <p>RETURN ROUTE.</p> <p>FROM APPROVED TAXI RANK LUSIKISIKI TURN LEFT INTO R61 NO PICK UP ON THE ROAD, PROCEED ALONG R61 NO PICK UP AT FLAGSTAFF, BIZANA PROCEED AND PASS AT REDOUBT, LUKHOLO, PELEPELE, SEA VIEW, PORT EDWARD, TONGASI, SOUTH BROOM TURN RIGHT INTO ALFODAVE TURN LEFT INTO R620, PASS MARGATE PASS SHELLY BEACH TURN LEFT INTO R103 IZOTSHA ROAD TURN RIGHT INTO R61 PROCEED AND TURN LEFT INTO N2 PROCEED, TURN RIGHT INTO OSCAR NERO STREET TURN LEFT INTO QUALITY STREET TURN RIGHT INTO NELSON MANDELA DRIVE, PROCEED AND TURN LEFT INTO RYDER STREET INTO APPROVED TAXI RANK PORT SHEPSTONE AND OFF LOAD.</p>
12.2	<p>PORT SHEPSTONE TO BIZANA.</p> <p>FORWARD ROUTE.</p> <p>FROM APPROVED TAXI RANK PORT SHEPSTONE INTO RYDER STREET TURN RIGHT INTO NELSON MANDELA DRIVE PROCEED TURN LEFT INTO QUALITY STREET AND RIGHT INTO OSCAR NERO STREET, TURN LEFT INTO N2 PROCEED AND TURN RIGHT INTO R61 NO PICKING UP OF PASSENGERS ON THE ROUTE PROCEED ALONG R61 PASS SEA VIEW, REDOUBT, PELEPELE PROCEED ALONG R61 AND LEFT INTO APPROVED TAXI RANK IN BIZANA AND OFF LOAD.</p> <p>RETURN ROUTE.</p> <p>FROM APPROVED TAXI RANK BIZANA TURN INTO R61 PROCEED ALONG R61 NO PICKING UP PASSENGERS BEFORE REACHING PORT SHEPSTONE TAXI RANK TURN LEFT INTO N2 PROCEED TURN RIGHT INTO OSCAR NERO STREET AND TURN LEFT INTO QUALITY STREET, PROCEED TURN RIGHT INTO NELSON MANDELA DRIVE AND TURN LEFT INTO RYDER STREET AND INTO APPROVED TAXI RANK PORT SHEPSTONE AND OFF LOAD.</p>



transport

Department:
Transport
Province of KwaZulu-Natal

GAZETTE

LGKZNG32-2018-
NOV

REGION: ALL

12.3	<p>PORT SHEPSTONE TO PIETERMARITZBURG.</p> <p>FORWARD ROUTE.</p> <p>FROM APPROVED TAXI RANK PORT SHEPSTONE PROCEED ALONG RYDER STREET TURN LEFT INTO DENIS SHEPSTONE STREET PROCEED TURN RIGHT WOOLLY STREET PROCEED AND TURN INTO AIKEN STREET PROCEED TURN LEFT INTO R102 PROCEED TURN RIGHT INTO N2 PROCEED AND TURN LEFT INTO R603 PROCEED AND TURN RIGHT INTO N3, NO PICK UP ON ROUTE TO PIETERMARITZBURG TAKE OFF RAMP AT BHAMBATHA ROAD (OLD GREY TOWN ROAD) TURN LEFT CHURCH STREET, LEFT INTO OLD MARKET TAXI RANK, DROP PASSENGERS.</p> <p>RETURN ROUTE.</p> <p>FROM CHURCH STREET NO3 INTO OLD MARKET STREET TURN INTO HENRIETTA STREET, TURN RIGHT INTO JABU NDLOVU STREET TURN LEFT INTO CHIEF ALBERT LUTHULI STREET INTO ALLEN PATON STREET, PROCEED TO N3 TURN LEFT TO UMLAAZ RD AND RIGHT TO R603 AND PROCEED WINKELSPRUIT TURN LEFT INTO N2 ON RAMP PROCEED ON N2 PASS SEZELA, IFAFA, UMTHWALUME, TURN LEFT INTO R102 PASS AT HIBBERDENE, PASS MELVILLE, UMTENTWENI AND TURN RIGHT INTO AIKEN STREET AND TURN LEFT INTO CONNOR STREET AND TURN RIGHT INTO REYNOLDS STREET AND TURN LEFT INTO DENIS SHEPSTONE STREET TURN RIGHT INTO RYDER STREET PROCEED TO APPROVED TAXI RANK IN PORT SHEPSTONE AND DROP OFF NO PICKING UP OF PASSENGERS ON THE WAY UNTIL REACHING APPROVED TAXI RANK IN PORT SHEPSTONE.</p>
12.4	<p>PORT SHEPSTONE TO UMZIMKHULU.</p> <p>FORWARD ROUTE.</p> <p>FROM APPROVED TAXI RANK PORT SHEPSTONE INTO RYDER STREET TURN RIGHT INTO NELSON MANDELA DRIVE PROCEED TURN RIGHT INTO N2 AND PROCEED ALONG NO PICKING UP PASSENGERS, TURN RIGHT INTO R56 PROCEED AND PASS AT MBIZWENI HOSPITAL, PASS AT RIETVLEI PROCEED TO APPROVED TAXI RANK UMZIMKHULU AND OFF LOAD PASSENGERS.</p> <p>RETURN ROUTE.</p> <p>FROM APPROVED TAXI RANK UMZIMKHULU TURN INTO R56 PROCEED ALONG R56 TURN LEFT INTO N2 PROCEED PASS HARDING PROCEED PASS AT IZINGOLWENI, MURCHISON, BHOBHOYI, MARBURG, PROCEED AND TURN LEFT INTO NELSON MANDELA DRIVE TURN LEFT INTO RYDER STREET AND INTO APPROVED TAXI RANK PORT SHEPSTONE NO PICKING UP OF PASSENGERS ON THE ROUTE TO PORT SHEPSTONE.</p>
12.5	<p>PORT SHEPSTONE TO KOKSTAD.</p> <p>FORWARD ROUTE.</p> <p>FROM APPROVED TAXI RANK PORT SHEPSTONE INTO RYDER STREET TURN RIGHT INTO NELSON MANDELA DRIVE PROCEED, TURN RIGHT INTO N2 NO PICK UP ON N2 PROCEED AND TURN INTO R56 PROCEED AND JOIN KOKSTAD MAIN ROAD RIGHT INTO HOPE STREET PROCEED TURN RIGHT INTO APPROVED TAXI RANK KOKSTAD AND OFFLOAD PASSENGERS.</p> <p>RETURN ROUTE.</p> <p>FROM APPROVED TAXI RANK KOKSTAD LEFT INTO HOPE STREET LEFT INTO MAIN ROAD JOIN R56, NO PICK UP ON THE ROAD TURN LEFT INTO N2, PROCEED PASS MURCHISON, BHOBHOYI, MARBURG TURN LEFT INTO NELSON MANDELA DRIVE TURN LEFT INTO RYDER STREET AND INTO APPROVED TAXI RANK PORT SHEPSTONE AND OFFLOAD PASSENGERS.</p>



transport

Department:
Transport
Province of KwaZulu-Natal

GAZETTE

LGKZNG32-2018-
NOV

REGION: ALL

1) Application Number: APP0043988	2) Gazette Number: LGKZNG32-2018-NOV
3) Applicant: BM NDWALANE ID NO. 4907165229081 Association: ZAMOKUHLE TAXI ASSOCIATION (PORT SHEPS)	4) Applicant Address: P O BOX 43 IZOTSHA KWA-ZULU NATAL 4242
5) Existing Licence Holder: NOT APPLICABLE ID NO. NOT APPLICABLE	6) Existing Licence Holder Address: NOT APPLICABLE
7) Type of application: ADD AUTHORISATIONS/ROUTES	8) Operating Licence Number: LGKZN1003000018
9) Vehicle Type: MINIBUS	10) 1 X 15 (SEATED) + 0 (STANDING)
11) Region: UGU-OGWINI	
12.1	<p>PORT SHEPSTONE TO LUSIKISIKI.</p> <p>FORWARD ROUTE.</p> <p>FROM APPROVED TAXI RANK PORT SHEPSTONE ALONG RYDER STREET TURN RIGHT INTO NELSON MANDELA DRIVE, PROCEED TURN LEFT INTO QUALITY STREET PROCEED TURN RIGHT INTO OSCAR NERO STREET AND TURN LEFT N2, PROCEED ALONG R61 NO PICK UP ON THE ROAD, PASS AT BHUKUZINI PROCEED AND PASS AT NHLEZI, FLAGSTAFF, PLANGWENI, NKONZO, MAGWAMBU, PHAMATHOU, THANDATHO, SAINT ELIZABETH HOSPITAL PROCEED TURN LEFT INTO APPROVED TAXI RANK LUSIKISIKI.</p> <p>RETURN ROUTE.</p> <p>FROM APPROVED TAXI RANK LUSIKISIKI TURN LEFT INTO R61 NO PICK UP ON THE ROAD, PROCEED ALONG R61 NO PICK UP AT FLAGSTAFF, BIZANA PROCEED AND PASS AT REDOUBT, LUKHOLO, PELEPELE, SEA VIEW, PORT EDWARD, TONGASI, SOUTH BROOM TURN RIGHT INTO ALFODAVE TURN LEFT INTO R620, PASS MARGATE PASS SHELLY BEACH TURN LEFT INTO R103 IZOTSHA ROAD TURN RIGHT INTO R61 PROCEED AND TURN LEFT INTO N2 PROCEED, TURN RIGHT INTO OSCAR NERO STREET TURN LEFT INTO QUALITY STREET TURN RIGHT INTO NELSON MANDELA DRIVE, PROCEED AND TURN LEFT INTO RYDER STREET INTO APPROVED TAXI RANK PORT SHEPSTONE AND OFF LOAD.</p>
12.2	<p>PORT SHEPSTONE TO BIZANA.</p> <p>FORWARD ROUTE.</p> <p>FROM APPROVED TAXI RANK PORT SHEPSTONE INTO RYDER STREET TURN RIGHT INTO NELSON MANDELA DRIVE PROCEED TURN LEFT INTO QUALITY STREET AND RIGHT INTO OSCAR NERO STREET, TURN LEFT INTO N2 PROCEED AND TURN RIGHT INTO R61 NO PICKING UP OF PASSENGERS ON THE ROUTE PROCEED ALONG R61 PASS SEA VIEW, REDOUBT, PELEPELE PROCEED ALONG R61 AND LEFT INTO APPROVED TAXI RANK IN BIZANA AND OFF LOAD.</p> <p>RETURN ROUTE.</p> <p>FROM APPROVED TAXI RANK BIZANA TURN INTO R61 PROCEED ALONG R61 NO PICKING UP PASSENGERS BEFORE REACHING PORT SHEPSTONE TAXI RANK TURN LEFT INTO N2 PROCEED TURN RIGHT INTO OSCAR NERO STREET AND TURN LEFT INTO QUALITY STREET, PROCEED TURN RIGHT INTO NELSON MANDELA DRIVE AND TURN LEFT INTO RYDER STREET AND INTO APPROVED TAXI RANK PORT SHEPSTONE AND OFF LOAD.</p>



transport

Department:
Transport
Province of KwaZulu-Natal

GAZETTE

LGKZNG32-2018-
NOV

REGION: ALL

12.3	<p>PORT SHEPSTONE TO PIETERMARITZBURG.</p> <p>FORWARD ROUTE.</p> <p>FROM APPROVED TAXI RANK PORT SHEPSTONE PROCEED ALONG RYDER STREET TURN LEFT INTO DENIS SHEPSTONE STREET PROCEED TURN RIGHT WOOLLY STREET PROCEED AND TURN INTO AIKEN STREET PROCEED TURN LEFT INTO R102 PROCEED TURN RIGHT INTO N2 PROCEED AND TURN LEFT INTO R603 PROCEED AND TURN RIGHT INTO N3, NO PICK UP ON ROUTE TO PIETERMARITZBURG TAKE OFF RAMP AT BHAMBATHA ROAD (OLD GREY TOWN ROAD) TURN LEFT CHURCH STREET, LEFT INTO OLD MARKET TAXI RANK, DROP PASSENGERS.</p> <p>RETURN ROUTE.</p> <p>FROM CHURCH STREET NO3 INTO OLD MARKET STREET TURN INTO HENRIETTA STREET, TURN RIGHT INTO JABU NDLOVU STREET TURN LEFT INTO CHIEF ALBERT LUTHULI STREET INTO ALLEN PATON STREET, PROCEED TO N3 TURN LEFT TO UMLAAZ RD AND RIGHT TO R603 AND PROCEED WINKELSPRUIT TURN LEFT INTO N2 ON RAMP PROCEED ON N2 PASS SEZELA, IFAFA, UMTHWALUME, TURN LEFT INTO R102 PASS AT HIBBERDENE, PASS MELVILLE, UMTENTWENI AND TURN RIGHT INTO AIKEN STREET AND TURN LEFT INTO CONNOR STREET AND TURN RIGHT INTO REYNOLDS STREET AND TURN LEFT INTO DENIS SHEPSTONE STREET TURN RIGHT INTO RYDER STREET PROCEED TO APPROVED TAXI RANK IN PORT SHEPSTONE AND DROP OFF NO PICKING UP OF PASSENGERS ON THE WAY UNTIL REACHING APPROVED TAXI RANK IN PORT SHEPSTONE.</p>
12.4	<p>PORT SHEPSTONE TO UMZIMKHULU.</p> <p>FORWARD ROUTE.</p> <p>FROM APPROVED TAXI RANK PORT SHEPSTONE INTO RYDER STREET TURN RIGHT INTO NELSON MANDELA DRIVE PROCEED TURN RIGHT INTO N2 AND PROCEED ALONG NO PICKING UP PASSENGERS, TURN RIGHT INTO R56 PROCEED AND PASS AT MBIZWENI HOSPITAL, PASS AT RIETVLEI PROCEED TO APPROVED TAXI RANK UMZIMKHULU AND OFF LOAD PASSENGERS.</p> <p>RETURN ROUTE.</p> <p>FROM APPROVED TAXI RANK UMZIMKHULU TURN INTO R56 PROCEED ALONG R56 TURN LEFT INTO N2 PROCEED PASS HARDING PROCEED PASS AT IZINGOLWENI, MURCHISON, BHOBHOYI, MARBURG, PROCEED AND TURN LEFT INTO NELSON MANDELA DRIVE TURN LEFT INTO RYDER STREET AND INTO APPROVED TAXI RANK PORT SHEPSTONE NO PICKING UP OF PASSENGERS ON THE ROUTE TO PORT SHEPSTONE.</p>
12.5	<p>PORT SHEPSTONE TO KOKSTAD.</p> <p>FORWARD ROUTE.</p> <p>FROM APPROVED TAXI RANK PORT SHEPSTONE INTO RYDER STREET TURN RIGHT INTO NELSON MANDELA DRIVE PROCEED, TURN RIGHT INTO N2 NO PICK UP ON N2 PROCEED AND TURN INTO R56 PROCEED AND JOIN KOKSTAD MAIN ROAD RIGHT INTO HOPE STREET PROCEED TURN RIGHT INTO APPROVED TAXI RANK KOKSTAD AND OFFLOAD PASSENGERS.</p> <p>RETURN ROUTE.</p> <p>FROM APPROVED TAXI RANK KOKSTAD LEFT INTO HOPE STREET LEFT INTO MAIN ROAD JOIN R56, NO PICK UP ON THE ROAD TURN LEFT INTO N2, PROCEED PASS MURCHISON, BHOBHOYI, MARBURG TURN LEFT INTO NELSON MANDELA DRIVE TURN LEFT INTO RYDER STREET AND INTO APPROVED TAXI RANK PORT SHEPSTONE AND OFFLOAD PASSENGERS.</p>
12.6	<p>4. PORT SHEPSTONE TO JOHANNESBURG.</p> <p>PORT SHEPSTONE TAXI RANK TO RYDER STREET JOINING R102 TO HIBBERDENE TURN WINKELSPRUIT TO UMBUMBULU TO PIETERMARITZBURG TO N3 WEST JOHANNESBURG, INTO AND ALONG HARROW ROAD, ANDERSON STREET TO WANDERERS STREET TAXI RANK JOHANNESBURG AND RETURN.</p>



transport

Department:
Transport
Province of KwaZulu-Natal

GAZETTE

LGKZNG32-2018-
NOV

REGION: ALL

1) Application Number: APP0083313	2) Gazette Number: LGKZNG32-2018-NOV
3) Applicant: D MSOMI ID NO. 4301125386084 Association: ZAMOKUHLE TAXI ASSOCIATION (PORT SHEPS)	4) Applicant Address: P.O BOX 12155 PORT SHEPSTONE KWAZULU-NATAL
5) Existing Licence Holder: NOT APPLICABLE ID NO. NOT APPLICABLE	6) Existing Licence Holder Address: NOT APPLICABLE
7) Type of application: ADD AUTHORISATIONS/ROUTES	8) Operating Licence Number: LGKZN1003000614
9) Vehicle Type: MINIBUS	10) 1 X 15 (SEATED) + 0 (STANDING)
11) Region: UGU-OGWINI	
12.1	<p>PORT SHEPSTONE TO LUSIKISIKI.</p> <p>FORWARD ROUTE.</p> <p>FROM APPROVED TAXI RANK PORT SHEPSTONE ALONG RYDER STREET TURN RIGHT INTO NELSON MANDELA DRIVE, PROCEED TURN LEFT INTO QUALITY STREET PROCEED TURN RIGHT INTO OSCAR NERO STREET AND TURN LEFT N2, PROCEED ALONG R61 NO PICK UP ON THE ROAD, PASS AT BHUKUZINI PROCEED AND PASS AT NHLEZI, FLAGSTAFF, PLANGWENI, NKONZO, MAGWAMBU, PHAMATHOU, THANDATHO, SAINT ELIZABETH HOSPITAL PROCEED TURN LEFT INTO APPROVED TAXI RANK LUSIKISIKI.</p> <p>RETURN ROUTE.</p> <p>FROM APPROVED TAXI RANK LUSIKISIKI TURN LEFT INTO R61 NO PICK UP ON THE ROAD, PROCEED ALONG R61 NO PICK UP AT FLAGSTAFF, BIZANA PROCEED AND PASS AT REDOUBT, LUKHOLO, PELEPELE, SEA VIEW, PORT EDWARD, TONGASI, SOUTH BROOM TURN RIGHT INTO ALFODAVE TURN LEFT INTO R620, PASS MARGATE PASS SHELLY BEACH TURN LEFT INTO R103 IZOTSHA ROAD TURN RIGHT INTO R61 PROCEED AND TURN LEFT INTO N2 PROCEED , TURN RIGHT INTO OSCAR NERO STREET TURN LEFT INTO QUALITY STREET TURN RIGHT INTO NELSON MANDELA DRIVE, PROCEED AND TURN LEFT INTO RYDER STREET INTO APPROVED TAXI RANK PORT SHEPSTONE AND OFF LOAD.</p>
12.2	<p>PORT SHEPSTONE TO BIZANA.</p> <p>FORWARD ROUTE.</p> <p>FROM APPROVED TAXI RANK PORT SHEPSTONE INTO RYDER STREET TURN RIGHT INTO NELSON MANDELA DRIVE PROCEED TURN LEFT INTO QUALITY STREET AND RIGHT INTO OSCAR NERO STREET, TURN LEFT INTO N2 PROCEED AND TURN RIGHT INTO R61 NO PICKING UP OF PASSENGERS ON THE ROUTE PROCEED ALONG R61 PASS SEA VIEW, REDOUBT, PELEPELE PROCEED ALONG R61 AND LEFT INTO APPROVED TAXI RANK IN BIZANA AND OFF LOAD.</p> <p>RETURN ROUTE.</p> <p>FROM APPROVED TAXI RANK BIZANA TURN INTO R61 PROCEED ALONG R61 NO PICKING UP PASSENGERS BEFORE REACHING PORT SHEPSTONE TAXI RANK TURN LEFT INTO N2 PROCEED TURN RIGHT INTO OSCAR NERO STREET AND TURN LEFT INTO QUALITY STREET, PROCEED TURN RIGHT INTO NELSON MANDELA DRIVE AND TURN LEFT INTO RYDER STREET AND INTO APPROVED TAXI RANK PORT SHEPSTONE AND OFF LOAD.</p>



transport

Department:
Transport
Province of KwaZulu-Natal

GAZETTE

LGKZNG32-2018-
NOV

REGION: ALL

12.3	<p>PORT SHEPSTONE TO PIETERMARITZBURG.</p> <p>FORWARD ROUTE.</p> <p>FROM APPROVED TAXI RANK PORT SHEPSTONE PROCEED ALONG RYDER STREET TURN LEFT INTO DENIS SHEPSTONE STREET PROCEED TURN RIGHT WOOLLY STREET PROCEED AND TURN INTO AIKEN STREET PROCEED TURN LEFT INTO R102 PROCEED TURN RIGHT INTO N2 PROCEED AND TURN LEFT INTO R603 PROCEED AND TURN RIGHT INTO N3, NO PICK UP ON ROUTE TO PIETERMARITZBURG TAKE OFF RAMP AT BHAMBATHA ROAD (OLD GREY TOWN ROAD) TURN LEFT CHURCH STREET, LEFT INTO OLD MARKET TAXI RANK, DROP PASSENGERS.</p> <p>RETURN ROUTE.</p> <p>FROM CHURCH STREET NO3 INTO OLD MARKET STREET TURN INTO HENRIETTA STREET, TURN RIGHT INTO JABU NDLOVU STREET TURN LEFT INTO CHIEF ALBERT LUTHULI STREET INTO ALLEN PATON STREET, PROCEED TO N3 TURN LEFT TO UMLAAZ RD AND RIGHT TO R603 AND PROCEED WINKELSPRUIT TURN LEFT INTO N2 ON RAMP PROCEED ON N2 PASS SEZELA, IFAFA, UMTHWALUME, TURN LEFT INTO R102 PASS AT HIBBERDENE, PASS MELVILLE, UMTENTWENI AND TURN RIGHT INTO AIKEN STREET AND TURN LEFT INTO CONNOR STREET AND TURN RIGHT INTO REYNOLDS STREET AND TURN LEFT INTO DENIS SHEPSTONE STREET TURN RIGHT INTO RYDER STREET PROCEED TO APPROVED TAXI RANK IN PORT SHEPSTONE AND DROP OFF NO PICKING UP OF PASSENGERS ON THE WAY UNTIL REACHING APPROVED TAXI RANK IN PORT SHEPSTONE.</p>
12.4	<p>PORT SHEPSTONE TO UMZIMKHULU.</p> <p>FORWARD ROUTE.</p> <p>FROM APPROVED TAXI RANK PORT SHEPSTONE INTO RYDER STREET TURN RIGHT INTO NELSON MANDELA DRIVE PROCEED TURN RIGHT INTO N2 AND PROCEED ALONG NO PICKING UP PASSENGERS, TURN RIGHT INTO R56 PROCEED AND PASS AT MBIZWENI HOSPITAL, PASS AT RIETVLEI PROCEED TO APPROVED TAXI RANK UMZIMKHULU AND OFF LOAD PASSENGERS.</p> <p>RETURN ROUTE.</p> <p>FROM APPROVED TAXI RANK UMZIMKHULU TURN INTO R56 PROCEED ALONG R56 TURN LEFT INTO N2 PROCEED PASS HARDING PROCEED PASS AT IZINGOLWENI, MURCHISON, BHOBHOYI, MARBURG, PROCEED AND TURN LEFT INTO NELSON MANDELA DRIVE TURN LEFT INTO RYDER STREET AND INTO APPROVED TAXI RANK PORT SHEPSTONE NO PICKING UP OF PASSENGERS ON THE ROUTE TO PORT SHEPSTONE.</p>
12.5	<p>PORT SHEPSTONE TO KOKSTAD.</p> <p>FORWARD ROUTE.</p> <p>FROM APPROVED TAXI RANK PORT SHEPSTONE INTO RYDER STREET TURN RIGHT INTO NELSON MANDELA DRIVE PROCEED, TURN RIGHT INTO N2 NO PICK UP ON N2 PROCEED AND TURN INTO R56 PROCEED AND JOIN KOKSTAD MAIN ROAD RIGHT INTO HOPE STREET PROCEED TURN RIGHT INTO APPROVED TAXI RANK KOKSTAD AND OFFLOAD PASSENGERS.</p> <p>RETURN ROUTE.</p> <p>FROM APPROVED TAXI RANK KOKSTAD LEFT INTO HOPE STREET LEFT INTO MAIN ROAD JOIN R56, NO PICK UP ON THE ROAD TURN LEFT INTO N2, PROCEED PASS MURCHISON, BHOBHOYI, MARBURG TURN LEFT INTO NELSON MANDELA DRIVE TURN LEFT INTO RYDER STREET AND INTO APPROVED TAXI RANK PORT SHEPSTONE AND OFFLOAD PASSENGERS.</p>
12.6	<p>2. PORT SHEPSTONE TO UMZINTO</p> <p>PORT SHEPSTONE TAXI RANK ALONG RYDER STREET JOINING R102 TO HIBBERDEN JOINING SEZELA ROAD TO UMZINTO TAXI RANK RETURN TO PORT SHEPSTONE TAXI RANK OFF LOAD FAFA, HIBBERDENE DIRECT TO PORT SHEPSTONE TAXI RANK.</p>
12.7	<p>PORT SHEPSTONE ALONG RYDER STREET JOINING R102 TO HIBBERDENE LOAD HIBBERDENE, FAFA, UMKOMAAS, AMANZIMTOTI JOINING JOURNEY ROAD TO OFF LOAD ISIPHINGO, REUNION, WEMA TO BROOK STREET 61, AND RETURN TO PORT SHEPSTONE OFFLOAD, UMTHWALUME, HIBBERDENE TO PORT SHEPSTONE TAXI RANK RYDER STREET.</p>



transport

Department:
Transport
Province of KwaZulu-Natal

GAZETTE

LGKZNG32-2018-
NOV

REGION: ALL

1) Application Number: APP0085611	2) Gazette Number: LGKZNG32-2018-NOV
3) Applicant: MM KOB ID NO. 4308270304085 Association: ZAMOKUHLE TAXI ASSOCIATION (PORT SHEPS)	4) Applicant Address: P.O BOX 942 MARGATE 4275
5) Existing Licence Holder: NOT APPLICABLE ID NO. NOT APPLICABLE	6) Existing Licence Holder Address: NOT APPLICABLE
7) Type of application: ADD AUTHORISATIONS/ROUTES	8) Operating Licence Number: LGKZN1003000274
9) Vehicle Type: MINIBUS	10) 1 X 15 (SEATED) + 0 (STANDING)
11) Region: UGU-OGWINI	
12.1	<p>PORT SHEPSTONE TO LUSIKISIKI.</p> <p>FORWARD ROUTE.</p> <p>FROM APPROVED TAXI RANK PORT SHEPSTONE ALONG RYDER STREET TURN RIGHT INTO NELSON MANDELA DRIVE, PROCEED TURN LEFT INTO QUALITY STREET PROCEED TURN RIGHT INTO OSCAR NERO STREET AND TURN LEFT N2, PROCEED ALONG R61 NO PICK UP ON THE ROAD, PASS AT BHUKUZINI PROCEED AND PASS AT NHLEZI, FLAGSTAFF, PLANGWENI, NKONZO, MAGWAMBU, PHAMATHOU, THANDATHO, SAINT ELIZABETH HOSPITAL PROCEED TURN LEFT INTO APPROVED TAXI RANK LUSIKISIKI.</p> <p>RETURN ROUTE.</p> <p>FROM APPROVED TAXI RANK LUSIKISIKI TURN LEFT INTO R61 NO PICK UP ON THE ROAD, PROCEED ALONG R61 NO PICK UP AT FLAGSTAFF, BIZANA PROCEED AND PASS AT REDOUBT, LUKHOLO, PELEPELE, SEA VIEW, PORT EDWARD, TONGASI, SOUTH BROOM TURN RIGHT INTO ALFODAVE TURN LEFT INTO R620, PASS MARGATE PASS SHELLY BEACH TURN LEFT INTO R103 IZOTSHA ROAD TURN RIGHT INTO R61 PROCEED AND TURN LEFT INTO N2 PROCEED , TURN RIGHT INTO OSCAR NERO STREET TURN LEFT INTO QUALITY STREET TURN RIGHT INTO NELSON MANDELA DRIVE, PROCEED AND TURN LEFT INTO RYDER STREET INTO APPROVED TAXI RANK PORT SHEPSTONE AND OFF LOAD.</p>
12.2	<p>PORT SHEPSTONE TO BIZANA.</p> <p>FORWARD ROUTE.</p> <p>FROM APPROVED TAXI RANK PORT SHEPSTONE INTO RYDER STREET TURN RIGHT INTO NELSON MANDELA DRIVE PROCEED TURN LEFT INTO QUALITY STREET AND RIGHT INTO OSCAR NERO STREET, TURN LEFT INTO N2 PROCEED AND TURN RIGHT INTO R61 NO PICKING UP OF PASSENGERS ON THE ROUTE PROCEED ALONG R61 PASS SEA VIEW, REDOUBT, PELEPELE PROCEED ALONG R61 AND LEFT INTO APPROVED TAXI RANK IN BIZANA AND OFF LOAD.</p> <p>RETURN ROUTE.</p> <p>FROM APPROVED TAXI RANK BIZANA TURN INTO R61 PROCEED ALONG R61 NO PICKING UP PASSENGERS BEFORE REACHING PORT SHEPSTONE TAXI RANK TURN LEFT INTO N2 PROCEED TURN RIGHT INTO OSCAR NERO STREET AND TURN LEFT INTO QUALITY STREET, PROCEED TURN RIGHT INTO NELSON MANDELA DRIVE AND TURN LEFT INTO RYDER STREET AND INTO APPROVED TAXI RANK PORT SHEPSTONE AND OFF LOAD.</p>



transport

Department:
Transport
Province of KwaZulu-Natal

GAZETTE

LGKZNG32-2018-
NOV

REGION: ALL

12.3	<p>PORT SHEPSTONE TO PIETERMARITZBURG.</p> <p>FORWARD ROUTE.</p> <p>FROM APPROVED TAXI RANK PORT SHEPSTONE PROCEED ALONG RYDER STREET TURN LEFT INTO DENIS SHEPSTONE STREET PROCEED TURN RIGHT WOOLLY STREET PROCEED AND TURN INTO AIKEN STREET PROCEED TURN LEFT INTO R102 PROCEED TURN RIGHT INTO N2 PROCEED AND TURN LEFT INTO R603 PROCEED AND TURN RIGHT INTO N3, NO PICK UP ON ROUTE TO PIETERMARITZBURG TAKE OFF RAMP AT BHAMBATHA ROAD (OLD GREY TOWN ROAD) TURN LEFT CHURCH STREET, LEFT INTO OLD MARKET TAXI RANK, DROP PASSENGERS.</p> <p>RETURN ROUTE.</p> <p>FROM CHURCH STREET NO3 INTO OLD MARKET STREET TURN INTO HENRIETTA STREET, TURN RIGHT INTO JABU NDLOVU STREET TURN LEFT INTO CHIEF ALBERT LUTHULI STREET INTO ALLEN PATON STREET, PROCEED TO N3 TURN LEFT TO UMLAAZ RD AND RIGHT TO R603 AND PROCEED WINKELSPRUIT TURN LEFT INTO N2 ON RAMP PROCEED ON N2 PASS SEZELA, IFAFA, UMTHWALUME, TURN LEFT INTO R102 PASS AT HIBBERDENE, PASS MELVILLE, UMTENTWENI AND TURN RIGHT INTO AIKEN STREET AND TURN LEFT INTO CONNOR STREET AND TURN RIGHT INTO REYNOLDS STREET AND TURN LEFT INTO DENIS SHEPSTONE STREET TURN RIGHT INTO RYDER STREET PROCEED TO APPROVED TAXI RANK IN PORT SHEPSTONE AND DROP OFF NO PICKING UP OF PASSENGERS ON THE WAY UNTIL REACHING APPROVED TAXI RANK IN PORT SHEPSTONE.</p>
12.4	<p>PORT SHEPSTONE TO UMZIMKHULU.</p> <p>FORWARD ROUTE.</p> <p>FROM APPROVED TAXI RANK PORT SHEPSTONE INTO RYDER STREET TURN RIGHT INTO NELSON MANDELA DRIVE PROCEED TURN RIGHT INTO N2 AND PROCEED ALONG NO PICKING UP PASSENGERS, TURN RIGHT INTO R56 PROCEED AND PASS AT MBIZWENI HOSPITAL, PASS AT RIETVLEI PROCEED TO APPROVED TAXI RANK UMZIMKHULU AND OFF LOAD PASSENGERS.</p> <p>RETURN ROUTE.</p> <p>FROM APPROVED TAXI RANK UMZIMKHULU TURN INTO R56 PROCEED ALONG R56 TURN LEFT INTO N2 PROCEED PASS HARDING PROCEED PASS AT IZINGOLWENI, MURCHISON, BHOBHOYI, MARBURG, PROCEED AND TURN LEFT INTO NELSON MANDELA DRIVE TURN LEFT INTO RYDER STREET AND INTO APPROVED TAXI RANK PORT SHEPSTONE NO PICKING UP OF PASSENGERS ON THE ROUTE TO PORT SHEPSTONE.</p>
12.5	<p>PORT SHEPSTONE TO KOKSTAD.</p> <p>FORWARD ROUTE.</p> <p>FROM APPROVED TAXI RANK PORT SHEPSTONE INTO RYDER STREET TURN RIGHT INTO NELSON MANDELA DRIVE PROCEED, TURN RIGHT INTO N2 NO PICK UP ON N2 PROCEED AND TURN INTO R56 PROCEED AND JOIN KOKSTAD MAIN ROAD RIGHT INTO HOPE STREET PROCEED TURN RIGHT INTO APPROVED TAXI RANK KOKSTAD AND OFFLOAD PASSENGERS.</p> <p>RETURN ROUTE.</p> <p>FROM APPROVED TAXI RANK KOKSTAD LEFT INTO HOPE STREET LEFT INTO MAIN ROAD JOIN R56, NO PICK UP ON THE ROAD TURN LEFT INTO N2, PROCEED PASS MURCHISON, BHOBHOYI, MARBURG TURN LEFT INTO NELSON MANDELA DRIVE TURN LEFT INTO RYDER STREET AND INTO APPROVED TAXI RANK PORT SHEPSTONE AND OFFLOAD PASSENGERS.</p>
12.6	<p>PORT SHEPSTONE TO MTATA</p> <p>PORT SHEPSTONE TAXI RANK TO MANDELA DRIVE ALONG N2 IZINGOLWENI- HARDING- KOKSTAD OFF LOAD MT AYLIF, QUMBU, TSOLO, MT FREE TO UMTATA TO MADERIA STREET, AND RETURN TO PORT SHEPSTONE. OFF LOAD PADDOCK, MURCHISON, BOBOYI, MARBURG BATES DIRECT TO PORT SHEPSTONE TAXI RANK.</p>



transport

Department:
Transport
Province of KwaZulu-Natal

GAZETTE

LGKZNG32-2018-
NOV

REGION: ALL

12.7 4. PORT SHEPSTONE TO JOHANNESBURG.

PORT SHEPSTONE TAXI RANK TO RYDER STREET JOINING R102 TO HIBBERDENE TURN
WINKELSPRUIT TO UMBUMBULU TO PIETERMARITZBURG TO N3 WEST JOHANNESBURG, INTO AND
ALONG HARROW ROAD, ANDERSON STREET TO WANDERERS STREET TAXI RANK JOHANNESBURG
AND RETURN.



transport

Department:
Transport
Province of KwaZulu-Natal

GAZETTE

LGKZNG32-2018-
NOV

REGION: ALL

1) Application Number: APP0094872	2) Gazette Number: LGKZNG32-2018-NOV
3) Applicant: ZC MLONDO ID NO. 8001125495085 Association: THEMBALABATHETHWA TAXI ASSOCIATION	4) Applicant Address: P.O BOX 1222 RICHARDS BAY 3900
5) Existing Licence Holder: NOT APPLICABLE ID NO. NOT APPLICABLE	6) Existing Licence Holder Address: NOT APPLICABLE
7) Type of application: NEW OPERATING LICENCE	8) Operating Licence Number: NOTAVAILABLE
9) Vehicle Type: MINIBUS	10) 1 X 15 (SEATED) + 0 (STANDING)
11) Region: UTHUNGULU	
12.1	FROM DONDOTHA TAXI RANK, ALONG WITH GRAVEL ROAD TO NKANYEZI, STRAIGHT, PICK UP AND DROP OFF PASSENGERS, AND PHATHANE STORE, PICK UP AND DROP OFF PASSENGERS, SHWASHWENI STORE, PICK AND DROP OFF PASSENGERS, CINCI STORE, PICK UP AND DROP OFF PASSENGERS, JOIN N2 NORTH, STRAIGHT TO MTUBATUBA AND BACK ON THE SAME ROUTE AND LOAD.
12.2	FROM DONDOTHA TAXI RANK TO RICHARDS BAY CBD TAXI RANK, PASS BHUBHUBHU SCHOOL, PICK UP AND DROP OFF PASSENGERS, ALONG GRAVEL ROAD, PASS THANDAZA STORE, PICK UP AND DROP OFF PASSENGERS, PROCEED TO KWAMBONAMBI VILLAGE AND ENTER TO N2 AT INTERSECTION OF MTUBATUBA AND SLOVO VILLAGE AND EMPANGENI, PROCEED TO NSELENI AND RICHARDS BAY INTERSECTION, TURN TO RICHARDS BAY TAXI RANK, PICK UP AND DROP OFF PASSENGERS.
12.3	FROM EFUYENI WARD 13 VILLAGE TO EMPANGENI LOT 63 RANK, PASS MAKHWEZINI STORE, PICK UP AND DROP OFF PASSENGERS, SHAYAMOYA VILLAGE, PICK UP AND DROP OFF PASSENGERS, NTUTHUNGA VILLAGE, DONDOTHA TAXI RANK, PICK UP AND DROP OFF PASSENGERS AND BACK AT THE SAME ROUTE LOAD.
12.4	FROM PHATHANE STORE TO EMPANGENI LOT 63 RANK, VIA NKANYEZI STORE, PICK UP AND DROP OFF PASSENGERS, BHUBHUBHU SCHOOL, PICK AND DROP OFF PASSENGERS, MBABE STORE, PICK UP AND DROP OFF PASSENGERS, ZONZA, PICK UP AND DROP OFF ALONG WIOTH OLD MTUBATUBA GRAVEL ROAD TO MABHUYENI STORE, STRAIGHT TO EMPANGENI, LOT 63 TAXI RANK, BACK WITH SAME ROUTE WITH LOAD.
12.5	FROM PHATHANE STORE TO RICHARDSBAY, PASS NKANYEZI STORE, PICK UP AND DROP OFF PASSENGERS AT DONDOTHA TAXI RANK, ALONG WITH GRAVEL ROAD, PASS LAMULA VILLAGE, PICK UP AND DROP OFF PASSENGERS, CROSS TO NSELENI TOWNSHIP, PASS NSELENI TAXI RANK, STRAIGHT TO RICHARDSBAY RANK AND BACK ON THE SAME ROUTE WITH LOAD.
12.6	4.FROM PHATHANE STORE TO EMPANGENI LOT 63 RANK, PASS NKANYEZI STORE, PICK UP AND DROP OFF PASSENGERS, BHUBHUBHU SCHOOL, PICK AND DROP OFF PASSENGERS, MBABE STORE, PICK UP AND DROP OFF PASSENGERS, ZONZA, PICK UP AND DROP OFF ALONG WIOTH OLD MTUBATUBA GRAVEL ROAD TO MABHUYENI STORE, STRAIGHT TO EMPANGENI, LOT 63 TAXI RANK, BACK WITH SAME ROUTE WITH LOAD.



transport

Department:
Transport
Province of KwaZulu-Natal

GAZETTE

LGKZNG32-2018-
NOV

REGION: ALL

1) Application Number: APP0100225	2) Gazette Number: LGKZNG32-2018-NOV
3) Applicant: P PILLAY ID NO. 4707165087087 Association: CHATSWORTH MINIBUS ASSOCIATION	4) Applicant Address: 50 CROFTDENE DRIVE CHATSWORTH DURBAN KWA-ZULU NATAL 4092
5) Existing Licence Holder: NOT APPLICABLE ID NO. NOT APPLICABLE	6) Existing Licence Holder Address: NOT APPLICABLE
7) Type of application: ADD AUTHORISATIONS/ROUTES	8) Operating Licence Number: LGKZN1203000721
9) Vehicle Type: MINIBUS	10) 1 X 15 (SEATED) + 0 (STANDING)
11) Region: NINGIZMU 2	
12.1	<p>ORIGIN: CHATSWORTH DESTINATION: PINETOWN CBD FROM PRIVATE CHECKERS RANK IN CHATSWORTH TURN LEFT MAIN ROAD INTO RIGHT BHAKTIVEDANTA SWAMI CIRCLE, LEFT R K KHAN CIRCLE TURN RIGHT SHALLCROSS ROAD PICK AND DROP, TURN RIGHT RIDGE SHOPPING COMPLEX DROPS AND PICK UP PASSENGERS AND TURN BACK RIGHT INTO SHALLCROSS ROAD, LEFT INTO GRANADA STREET LEFT CROSSMOOR DRIVE INTO ARENA PARK LANE THEN MORTTON DRIVE INTO LEFT WELBEDATCH ROAD INTO THE END AND INREVERSE WELBEDATCH ROAD, RIGHT INTO 701 ROAD RIGHT 702 ROAD RIGHT TO MONTDENE DRIVE, LEFT CROFTDENE DRIVE TURN RIGHT ARENA PARK DRIVE INTO R K KHAN HOSPITAL DROP AND PICK, THEN PROCEED INTO MAIN ROAD LEFT INTO BHAKTIVEDANTA INTO FLORANCE NIGHTINGALE DRIVE THROUGH UNDER THE BRIDGE, INTO ASTRAL DRIVE INTO ERICA AVENUE TURNS ASTRAL INTO FLORENCE NIGHTINGALE THEN, LEFT WESTCLIFF DRIVE INTO PELICAN DRIVE TO LENNY NAIDU TURN, RIGHT HAVENSIDE DRIVE TURN RIGHT IMPALA DRIVE, LEFT MERANTI STREET INTO MOBENI HEIGHT LEFT HUGGISON HIGHWAY (NO PICK UP), FORWARD ROUTE TO PINETOWN RIGHT INTO HANS DETTMAN HIGHWAY, LEFT INTO M7 PROCEED STRAIGHT JOINS ST JOHN STREET LEFT, JOSIAH GUMEDE ROAD THEN LEFT ANDERSON STREET LEFT STANFIELD LANE INTO BAY 24 IN PINETOWN RANK OFFLOAD / LOAD PASSENGERS AND RETURN BACK INREVERSE STANFIELD THEN LEFT MOODIE STREET RIGHT TO JOSIAH GUMEDE PROCEED BACK TO CHATSWORTH ON THE SAME ROUTES.</p>



transport

Department:
Transport
Province of KwaZulu-Natal

GAZETTE

LGKZNG32-2018-
NOV

REGION: ALL

1) Application Number: APP0100227	2) Gazette Number: LGKZNG32-2018-NOV
3) Applicant: S NAICKER ID NO. 8808155093089 Association: CHATSWORTH MINIBUS ASSOCIATION	4) Applicant Address: ROAD 701 HSE 419 MONTFORD CHATSWORTH 4092
5) Existing Licence Holder: NOT APPLICABLE ID NO. NOT APPLICABLE	6) Existing Licence Holder Address: NOT APPLICABLE
7) Type of application: ADD AUTHORISATIONS/ROUTES	8) Operating Licence Number: LGKZN1203000424
9) Vehicle Type: MINIBUS	10) 1 X 15 (SEATED) + 0 (STANDING)
11) Region: NINGIZMU 2	
12.1	<p>ORIGIN: CHATSWORTH DESTINATION: PINETOWN CBD FROM PRIVATE CHECKERS RANK IN CHATSWORTH TURN LEFT MAIN ROAD INTO RIGHT BHAKTIVEDANTA SWAMI CIRCLE, LEFT R K KHAN CIRCLE TURN RIGHT SHALLCROSS ROAD PICK AND DROP, TURN RIGHT RIDGE SHOPPING COMPLEX DROPS AND PICK UP PASSENGERS AND TURN BACK RIGHT INTO SHALLCROSS ROAD, LEFT INTO GRANADA STREET LEFT CROSSMOOR DRIVE INTO ARENA PARK LANE THEN MORTTON DRIVE INTO LEFT WELBEDATCH ROAD INTO THE END AND INREVERSE WELBEDATCH ROAD, RIGHT INTO 701 ROAD RIGHT 702 ROAD RIGHT TO MONTDENE DRIVE, LEFT CROFTDENE DRIVE TURN RIGHT ARENA PARK DRIVE INTO R K KHAN HOSPITAL DROP AND PICK, THEN PROCEED INTO MAIN ROAD LEFT INTO BHAKTIVEDANTA INTO FLORANCE NIGHTINGALE DRIVE THROUGH UNDER THE BRIDGE, INTO ASTRAL DRIVE INTO ERICA AVENUE TURNS ASTRAL INTO FLORENCE NIGHTINGALE THEN, LEFT WESTCLIFF DRIVE INTO PELICAN DRIVE TO LENNY NAIDU TURN, RIGHT HAVENSIDE DRIVE TURN RIGHT IMPALA DRIVE, LEFT MERANTI STREET INTO MOBENI HEIGHT LEFT HUGGISON HIGHWAY (NO PICK UP), FORWARD ROUTE TO PINETOWN RIGHT INTO HANS DETTMAN HIGHWAY, LEFT INTO M7 PROCEED STRAIGHT JOINS ST JOHN STREET LEFT, JOSIAH GUMEDE ROAD THEN LEFT ANDERSON STREET LEFT STANFIELD LANE INTO BAY 24 IN PINETOWN RANK OFFLOAD / LOAD PASSENGERS AND RETURN BACK INREVERSE STANFIELD THEN LEFT MOODIE STREET RIGHT TO JOSIAH GUMEDE PROCEED BACK TO CHATSWORTH ON THE SAME ROUTES.</p>



transport

Department:
Transport
Province of KwaZulu-Natal

GAZETTE

LGKZNG32-2018-
NOV

REGION: ALL

1) Application Number: APP0100999	2) Gazette Number: LGKZNG32-2018-NOV
3) Applicant: TS MTHEMBU ID NO. 8605215633080 Association: NEWLANDS-WEST TAXI ASSOCIATION	4) Applicant Address: 24 FORDALE NEWLANDS WEST DURBAN KWA-ZULU NATAL 4037
5) Existing Licence Holder: NOT APPLICABLE ID NO. NOT APPLICABLE	6) Existing Licence Holder Address: NOT APPLICABLE
7) Type of application: NEW OPERATING LICENCE	8) Operating Licence Number: NOTAVAILABLE
9) Vehicle Type: MINIBUS	10) 1 X 15 (SEATED) + 0 (STANDING)
11) Region: GREATER NORTH	
12.1	<p>NEWLANDS WEST TO DURBAN FROM NEWLANDS WEST/WESTRIDGE(NEWLANDS WEST)TO DURBAN TO ALL THE ROUTES WITHIN THE NEWLANDS WEST AREA INTO NEWLANDS WEST DRIVE RIGHT INTO INANDA ROAD (M21)AND ALONG ANY OF THE FOLLOWING ROUTES: I. RIGHT INTO THE N2 LEFT INTO UMGENI ROAD, RIGHT INTO ALPINE ROAD INTO BRICKFIELD ROAD LEFT INTO RAMSAY AVENUE, INTO BEREA ROAD NORTH INTO OLD DUTCH ROAD INTO ALICE STREET AND PROCEED TO RANK NO.69 ON ALICE STREET OR ALONG ALICE STREET RIGHT INTO SOLDIERS WAY, RIGHT INTO PINE STREET, RIGHT INTO FIELD STREET AND PROCEED TO THE TAXI STOP ON FIELD STREET.</p> <p>(RESTRICTED FROM PICKING UP ON FORWARD LEG BETWEEN ALPINE ROAD AND BRICKFIELD ROAD) (RE RESTRICTED FROM SETTING DOWN ON RETURN LEG BETWEEN ALPINE AND BRICKFIELD ROAD).</p> <p>II. RIGHT INTO THE N2 LEFT INTO UMGENI ROAD (M19) OR ALONG INANDA ROAD, INTO SEA COW ROAD, RIGHT INTO NORTH COAST ROAD, INTO UMGENI ROAD, SOLDIERS WAY, RIGHT INTO PINE STREET, RIGHT INTO FIELD STREET, AND PROCEED TO THE TAXI STOP ON FIELD STREET OR PROCEED ALONG FIELD STREET, LEFT INTO QUEEN STREET, RIGHT INTO RUSSEL STREET, RIGHT INTO ALICE STREET AND PROCEED TO RANK NO.69 ON ALICE STREET.</p> <p>(RESTRICTED FROM PICKING UP ON FORWARD LEG ALONG UMGENI ROAD. RE RESTRICTED FROM SETTING DOWN ON RETURN LEG ALONG UMGENI ROAD). ON THE RETURN TRIP TO NEWLANDS WEST, NO PASSENGERS MAY BE SET DOWN UNTIL REACHING NEWLANDS WEST DRIVE OR BRIARDALE DRIVE.</p>



transport

Department:
Transport
Province of KwaZulu-Natal

GAZETTE

LGKZNG32-2018-
NOV

REGION: ALL

12.2	<p>DURBAN TO NEWLANDS.</p> <p>FROM RANK NO.69 ALICE STREET, RIGHT INTO SOLDIERS WAY, RIGHT INTO LEOPOLD STREET, INTO CANONGATE ROAD, INTO THE N3, INTO THE N2, LEFT INTO THE M19 OFF RAMP, LEFT INTO INANDA ROAD, LEFT INTO NEWLANDS WEST DRIVE OR BRIARDALE DRIVE AND CONTINUE ALONG ANY OF THE NEWLANDS WEST ROUTE TO NEWLANDS/WESTRIDGE.</p> <p>ALTERNATIVE</p> <p>FROM THE TAXI STOP ON FIELD STREET, ALONG FIELD STREET, LEFT INTO LEOPOLD STREET, INTO CANONGATE ROAD, INTO THE N3, INTO THE N2, LEFT INTO THE M19 OFF RAMP LEFT INTO INANDA ROAD, LEFT INTO NEWLANDS WEST DRIVE OR BRIARDALE DRIVE AND CONTINUE ALONG ANY OF THE NEWLANDS WEST ROUTES TO NEWLANDS/WESTRIDGE.</p> <p>ALTERNATIVELY.</p> <p>FROM THE TAXI STOP ON FIELD STREET, ALONG FIELD STREET LEFT INTO LEOPOLD STREET, INTO CANONGATE ROAD, INTO N3, INTO N2, LEFT INTO THE M19 OFF – RAMP, LEFT INTO INANDA ROAD, LEFT INTO NEWLANDS WEST DRIVE.</p> <p>OR</p> <p>BRIARDALE DRIVE AND CONTINUE ALONG ANY OF THE NEWLANDS WEST ROUTES TO NEWLANDS WEST /WESTRIDGE.</p> <p>ALTERNATIVELY</p> <p>FROM THE TAXI STOP ON FIELD STREET, ALONG FIELD STREET INTO ALBERT STREET, INTO UMGENI ROAD INTO NORTH COAST ROAD [INTO UMGENI ROAD (M19), RIGHT INTO THE N2 OFF – RAMP</p> <p>OR</p> <p>INTO NORTH COAST ROAD, RIGHT INTO SEA COW LAKE ROAD, INTO INANDA ROAD AND PROCEED AS IN (1.3).</p>
12.3	<p>FROM NEWLANDS WEST (CASTLEHILL AREA)/MILARINA DRIVE, VIA NEWLANDS WEST PARK REHABILITATION CENTRE (KHULULA HOUSING PROJECT), INTO BRIARDALE DRIVE, ALONG BRIARDALE DRIVE, RIGHT INTO INANDA ROAD, RIGHT INTO THE N2, INTO N3, INTO BEREA ROAD NORTH, INTO OLD DUTCH ROAD, INTO ALICE STREET AND PROCEED TO RANK NO.69 ON ALICE STREET.</p>
12.4	<p>FROM NEWLANDS WEST B5, INTO CASTLEHILL DRIVE, LEFT INTO HILLDALE DRIVE, RIGHT INTO BRIARDALE DRIVE, RIGHT INTO INANDA ROAD, RIGHT INTO THE N2, ALONG INTO THE N3, ALONG THE N3 INTO BEREA NORTH, INTO OLD DUTCH ROAD, INTO ALICE STREET, AND PROCEED TO RANK NO.69 ON ALICE STREET.</p>
12.5	<p>NEWLANDS WEST TO PINETOWN</p> <p>FROM NEWLANDS WEST TAXI RANK IN NEWLANDS WEST, DRIVE LEFT TO CASTLE HILL DRIVE PICK UP PASSENGERS, RIGHT TO 1022507 PICK UP PASSENGERS, LEFT TO 108296 PICK UP PASSENGERS, LEFT TO 1022507 PICK UP PASSENGERS, INTO BRIARDALE DRIVE PICK UP PASSENGERS, RIGHT TO INANDA ROAD, INTO M19, LEFT TO BEVISS ROAD, RIGHT TO JOSIAH GUMEDE LEFT TO STANFIELD ROAD INTO SANFIELD TAXI RANK AND RETURN ON THE SAME ROUTE</p>
12.6	<p>NEWLANDS WEST TO UMHLANGA ROCKS</p> <p>FROM NEWLANDS WEST TAXI RANK IN NEWLANDS WEST DRIVE LEFT TO CASTLE HILL DRIVE PICK UP PASSENGERS, RIGHT TO 1022507 PICK UP PASSENGERS, LEFT TO 108296 LEFT TO BRIARDALE DRIVE PICK UP PASSENGERS, RIGHT TO INANDA ROAD, INTO N2 OFF-RAMP AND TURN RIGHT TO M41 OFF-RAMP TO GATEWAY MALL SET DOWN PASSENGERS BACK TO THE MAIN ROAD INTO PALM BOULEVARD, LEFT TO M12, LEFT TO LAGOON DRIVE, INTO TANAGER WAY TAXI RANK AND RETURN ON THE SAME ROUTE.</p>
12.7	<p>NEWLANDS WEST TO BESTER</p> <p>FROM NEWLANDS WEST TAXI RANK IN NEWLANDS WEST DRIVE TO CASTLE HILL DRIVE PICK UP PASSENGERS, RIGHT TO 1022507 PICK UP PASSENGERS, LEFT TO 108296 LEFT TO BRIARDALE DRIVE PICK UP PASSENGERS, RIGHT TO INANADA ROAD TO M25 (CURNICK NDLOVU HIGHWAY), OFF-RAMP AND TURN LEFT TO BRIDGE CITY BOULEVARD, RIGHT TO TOLQOLA ROAD, LEFT TO BRIDGE CITY TAXI RANK AND RETURN ON THE SAME ROUTE.</p>

**transport**

Department:
Transport
Province of KwaZulu-Natal

GAZETTE

LGKZNG32-2018-
NOV

REGION: ALL

12.8 NEWLANDS WEST TO KWA MASHU

FROM NEWLANDS WEST TAXI RANK IN NEWLANDS WEST DRIVE LEFT TO CASTLE HILL DRIVE PICK UP PASSENGERS, RIGHT TO 1022507 PICK UP PASSENGERS, LEFT TO 108296 LEFT TO BRIARDALE DRIVE, LEFT TO INANDA ROAD, INTO MALANDELA ROAD, RIGHT TO KWA MASHU TAXI RANK AND RETURN THE SAME ROUTE.



transport

Department:
Transport
Province of KwaZulu-Natal

GAZETTE

LGKZNG32-2018-
NOV

REGION: ALL

1) Application Number: APP0101555	2) Gazette Number: LGKZNG32-2018-NOV
3) Applicant: TE MBATHA ID NO. 3205265154080 Association: ESIKHAWINI TAXI ASSOCIATION	4) Applicant Address: P O BOX 803 ESIKHAWINI KWA-ZULU NATAL 3887
5) Existing Licence Holder: NOT APPLICABLE ID NO. NOT APPLICABLE	6) Existing Licence Holder Address: NOT APPLICABLE
7) Type of application: NEW OPERATING LICENCE	8) Operating Licence Number: LKNKZN0118270
9) Vehicle Type: MINIBUS	10) 1 X 15 (SEATED) + 0 (STANDING)
11) Region: UTHUNGULU	
12.1	<p>ROUTE 1. ESIKHAWINI TO RICHARDSBAY</p> <p>Depart Esikhawini Taxi Rank, turn left into Mthomboni Road, right into Mlebe Mpuma (east), into Meloni (P106) carry straight down the B10 (P106), past Madlankala, turn right into R34 (John Ross Parkway), turn left West Central Arterial carry straight into Bullion Boulevard, then turn left into Taxi City Rank Richardsbay, return along the same route</p>
12.2	<p>ROUTE 2. ESIKHAWINI TO RICHARDSBAY via Alton</p> <p>Depart Esikhawini Rank, left into Mthomboni Road, right into Mlebe Mpuma (east), into Meloni (P106), carry straight down the B10 (P106), past Madlankala, turn right into R34 (John Ross Parkway), turn right into Alumina Allee, 100 metres away from the road, off loading at bus stop (Maringini), return back straight across Alumina Allee, off loading at Amalgamated, Engine Garage, Ikhwezi deport Bell, Shell Garage, ZCBF, Dollar Drive, turn right and left into Bullion Boulevard and turn left into Taxi Rank Richardsbay, and return along the same route</p>
12.3	<p>ROUTE 3. ESIKHAWINI TO EMPANGENI RAIL</p> <p>Depart Esikhawini Rank, turn left into Mthomboni Road, carry straight into D1567, turn right into N2 (freeway), turn left into R34 (John Ross Parkway), straight into Tanner Road, off loading at Kentucky, Post Office, Emric Motors and turn left into B Rank, off loading then turn into Main Road, turn left and right Grantham Highway, back into R34, turn right into Maxwell Street, then left into Lot 63 Taxi Rank, turn right into N2 (Ngoya x Roads) straight to Empangni Circle, left into Tanner Road, then right into B-Rank, turn right into Tanner Road, turn left into R34, right into Maxwell Street, left into Lot 63, taxi rank Empangeni and return along the same route</p>
12.4	<p>ROUTE 4. ESIKHAWINI TO EMPANGENI LOT 63</p> <p>Depart Esikhawini Rank, turn left into Mthomboni Road, straight into D1567, turn right into N2, left into R34 (John Ross Parkway), straight into Main Road, off loading at Speedy, turn left into President Swart Avenue, off loading at Central Park, Total Garage, turn right into Maxwell Street, then left into Lot 63 Taxi Rank Empangeni and return along the same route</p>
12.5	<p>ROUTE 5. ESIKHAWINI (MPEMBENI) TO RICHARDSBAY</p> <p>Depart Esikhawini Taxi Rank, turn right into Mthomboni Road, carry straight across Mlebe Mpuma robots along D887 to Mpembeni (Lexon tea room), turn back along D887, straight down the B10 (P106), past Madlankala, turn right into R34 (John Ross Parkway), turn left into West Central Arterial, carry straight to Bullion Boulevard, then left into Taxi City Rank Richardsbay, along the same route</p>



transport

Department:
Transport
Province of KwaZulu-Natal

GAZETTE

LGKZNG32-2018-
NOV

REGION: ALL

12.6	<p>ROUTE 6. ESIKHAWINI (PORT DUNFORD) TO EMPANGENI Depart Esikhawini Rank to Port Dunford, along D537 to kwaMoli tea room and turn back along D537, turn left into D1597, straight to Masongo X Roads, turn left into Mlebe Mpuma, right into Meloni (P106), carry straight down the B10 (P106), past Madlankal, turn left into R34 (John Ross Parkway), turn left into Tanner Road, offloading at Kentucky, Post Office, Emric Motors, left into B-Rank, back into Main Road, left and right into Grantam Highway, turn right into Maxwell Street, then left into Lot 63 Taxi Rank Empangni, and return along the same route</p>
12.7	<p>ROUTE 7. ESIKHAWINI TO DURBAN Depart Esikhawini Rank, carry straight into D1567, turn left into N2 Freeway, carry on straight and turn right into Argyle Road, turn left into Umgeni Road, turn right into Leopold Street, off loading at Durban Station, carry straight to Market Street, off loading at Berea New Market Durban, return along the same route</p>
12.8	<p>ROUTE 00 CONDITIONS:</p> <ol style="list-style-type: none"> 1.PASSENGERS MAY BE PICKED UP AND/OR SET DOWN ONLY AT DESIGNATED TAXI RANK OR TAXI STOP, WHICH SHALL EXCLUDE BUS STOPS. 2.ENTRY OR RANKING ON PRIVATE PROPERTY IS NOT PERMITTED WITHOUT WRITTEN PERMISSION OF THE LANDLORD, A COPY OF WHICH MUST BE SUPPLIED TO THE BOARD. 3.WITHOUT HAVING ENTERED INTO AN AGREEMENT WITH OTHER OPERATORS ON A COMMON ROUTE, AS CONTEMPLATED BY SECTION 88(2)(B) OF ACT 22 OF 2000, THE PICKING UP OR SETTING DOWN OF PASSENGERS ON SUCH ROUTE IS NOT PERMITTED. A COPY OF SUCH AGREEMENT MUST BE SUPPLIED TO THE BOARD. 4.AT RANKS, WHETHER ON – STREET OR OFF – STREET, ONLY THE TAXIS THAT CAN BE ACCOMODATED IN THE DEMARCATED AREA MAY OCCUPY THE RANK, EXCESS VEHICLES MUST HOLD ELSEWHERE AT DESIGNATED HOLDING AREAS. 5.RANK PERMITS OR LETTERS OF AUTHORITY MUST BE PRODUCED IN RESPECT OF ALL RANKS IN MUNICIPAL AREAS, IN PARTICULAR MAJOR TOWNS AND CITIES AND IN PARTICULAR INTER-PROVINCIAL DESTINATIONS. 6.THE ALLOCATION OF ANY ROUTE OR PORTION OF A ROUTE IS SUBJECT TO THE CONDITION THAT IT HAS BEEN APPROVED AND ALLOCATED IN GOOD FAITH AND THAT SUCH ROUTE WILL BE INVALID SHOULD IT TRANSPIRE THAT THE ROUTE OR PORTION THEREOF WILL, OR HAS CAUSED CONFLICT DUE TO IT HAVING BEEN APPROVED BASED ON INCORRECT OR FALSE INFORMATION SUPPLIED TO THE BOARD OR AS A RESULT OF AN ERROR. IN SUCH INSTANCE THE OPERATING LICENCE MUST BE RETURNED TO THE BOARD FOR CORRECTION. 7.THE VEHICLE MUST BE COVERED BY MOTOR VEHICLE INSURANCE AS WELL AS PERSONAL LIABILITY INSURANCE



transport

Department:
Transport
Province of KwaZulu-Natal

GAZETTE

LGKZNG32-2018-
NOV

REGION: ALL

1) Application Number: APP0101556	2) Gazette Number: LGKZNG32-2018-NOV
3) Applicant: TE MBATHA ID NO. 3205265154080 Association: ESIKHAWINI TAXI ASSOCIATION	4) Applicant Address: P O BOX 803 ESIKHAWINI KWA-ZULU NATAL 3887
5) Existing Licence Holder: NOT APPLICABLE ID NO. NOT APPLICABLE	6) Existing Licence Holder Address: NOT APPLICABLE
7) Type of application: NEW OPERATING LICENCE	8) Operating Licence Number: LKNKZN0116205
9) Vehicle Type: MINIBUS	10) 1 X 15 (SEATED) + 14 (STANDING)
11) Region: UTHUNGULU	
12.1	<p>ROUTE 1. ESIKHAWINI TO RICHARDSBAY</p> <p>Depart Esikhawini Taxi Rank, turn left into Mthomboni Road, right into Mlebe Mpuma (east), into Meloni (P106) carry straight down the B10 (P106), past Madlankala, turn right into R34 (John Ross Parkway), turn left West Central Arterial carry straight into Bullion Boulevard, then turn left into Taxi City Rank Richardsbay, return along the same route</p>
12.2	<p>ROUTE 2. ESIKHAWINI TO RICHARDSBAY via Alton</p> <p>Depart Esikhawini Rank, left into Mthomboni Road, right into Mlebe Mpuma (east), into Meloni (P106), carry straight down the B10 (P106), past Madlankala, turn right into R34 (John Ross Parkway), turn right into Alumina Allee, 100 metres away from the road, off loading at bus stop (Maringini), return back straight across Alumina Allee, off loading at Amalgamated, Engine Garage, Ikhwezi deport Bell, Shell Garage, ZCBF, Dollar Drive, turn right and left into Bullion Boulevard and turn left into Taxi Rank Richardsbay, and return along the same route</p>
12.3	<p>ROUTE 3. ESIKHAWINI TO EMPANGENI RAIL</p> <p>Depart Esikhawini Rank, turn left into Mthomboni Road, carry straight into D1567, turn right into N2 (freeway), turn left into R34 (John Ross Parkway), straight into Tanner Road, off loading at Kentucky, Post Office, Emric Motors and turn left into B Rank, off loading then turn into Main Road, turn left and right Grantham Highway, back into R34, turn right into Maxwell Street, then left into Lot 63 Taxi Rank, turn right into N2 (Ngoya x Roads) straight to Empangni Circle, left into Tanner Road, then right into B-Rank, turn right into Tanner Road, turn left into R34, right into Maxwell Street, left into Lot 63, taxi rank Empangeni and return along the same route</p>
12.4	<p>ROUTE 4. ESIKHAWINI TO EMPANGENI LOT 63</p> <p>Depart Esikhawini Rank, turn left into Mthomboni Road, straight into D1567, turn right into N2, left into R34 (John Ross Parkway), straight into Main Road, off loading at Speedy, turn left into President Swart Avenue, off loading at Central Park, Total Garage, turn right into Maxwell Street, then left into Lot 63 Taxi Rank Empangeni and return along the same route</p>
12.5	<p>ROUTE 5. ESIKHAWINI (MPEMBENI) TO RICHARDSBAY</p> <p>Depart Esikhawini Taxi Rank, turn right into Mthomboni Road, carry straight across Mlebe Mpuma robots along D887 to Mpembeni (Lexon tea room), turn back along D887, straight down the B10 (P106), past Madlankala, turn right into R34 (John Ross Parkway), turn left into West Central Arterial, carry straight to Bullion Boulevard, then left into Taxi City Rank Richardsbay, along the same route</p>



transport

Department:
Transport
Province of KwaZulu-Natal

GAZETTE

LGKZNG32-2018-
NOV

REGION: ALL

12.6	<p>ROUTE 6. ESIKHAWINI (PORT DUNFORD) TO EMPANGENI Depart Esikhawini Rank to Port Dunford, along D537 to kwaMoli tea room and turn back along D537, turn left into D1597, straight to Masongo X Roads, turn left into Mlebe Mpuma, right into Meloni (P106), carry straight down the B10 (P106), past Madlankal, turn left into R34 (John Ross Parkway), turn left into Tanner Road, offloading at Kentucky, Post Office, Emric Motors, left into B-Rank, back into Main Road, left and right into Grantam Highway, turn right into Maxwell Street, then left into Lot 63 Taxi Rank Empangni, and return along the same route</p>
12.7	<p>ROUTE 7. ESIKHAWINI TO DURBAN Depart Esikhawini Rank, carry straight into D1567, turn left into N2 Freeway, carry on straight and turn right into Argyle Road, turn left into Umgeni Road, turn right into Leopold Street, off loading at Durban Station, carry straight to Market Street, off loading at Berea New Market Durban, return along the same route</p>
12.8	<p>ROUTE 00 CONDITIONS:</p> <ol style="list-style-type: none"> 1.PASSENGERS MAY BE PICKED UP AND/OR SET DOWN ONLY AT DESIGNATED TAXI RANK OR TAXI STOP, WHICH SHALL EXCLUDE BUS STOPS. 2.ENTRY OR RANKING ON PRIVATE PROPERTY IS NOT PERMITTED WITHOUT WRITTEN PERMISSION OF THE LANDLORD, A COPY OF WHICH MUST BE SUPPLIED TO THE BOARD. 3.WITHOUT HAVING ENTERED INTO AN AGREEMENT WITH OTHER OPERATORS ON A COMMON ROUTE, AS CONTEMPLATED BY SECTION 88(2)(B) OF ACT 22 OF 2000, THE PICKING UP OR SETTING DOWN OF PASSENGERS ON SUCH ROUTE IS NOT PERMITTED. A COPY OF SUCH AGREEMENT MUST BE SUPPLIED TO THE BOARD. 4.AT RANKS, WHETHER ON – STREET OR OFF – STREET, ONLY THE TAXIS THAT CAN BE ACCOMODATED IN THE DEMARCATED AREA MAY OCCUPY THE RANK, EXCESS VEHICLES MUST HOLD ELSEWHERE AT DESIGNATED HOLDING AREAS. 5.RANK PERMITS OR LETTERS OF AUTHORITY MUST BE PRODUCED IN RESPECT OF ALL RANKS IN MUNICIPAL AREAS, IN PARTICULAR MAJOR TOWNS AND CITIES AND IN PARTICULAR INTER-PROVINCIAL DESTINATIONS. 6.THE ALLOCATION OF ANY ROUTE OR PORTION OF A ROUTE IS SUBJECT TO THE CONDITION THAT IT HAS BEEN APPROVED AND ALLOCATED IN GOOD FAITH AND THAT SUCH ROUTE WILL BE INVALID SHOULD IT TRANSPIRE THAT THE ROUTE OR PORTION THEREOF WILL, OR HAS CAUSED CONFLICT DUE TO IT HAVING BEEN APPROVED BASED ON INCORRECT OR FALSE INFORMATION SUPPLIED TO THE BOARD OR AS A RESULT OF AN ERROR. IN SUCH INSTANCE THE OPERATING LICENCE MUST BE RETURNED TO THE BOARD FOR CORRECTION. 7.THE VEHICLE MUST BE COVERED BY MOTOR VEHICLE INSURANCE AS WELL AS PERSONAL LIABILITY INSURANCE



transport

Department:
Transport
Province of KwaZulu-Natal

GAZETTE

LGKZNG32-2018-
NOV

REGION: ALL

1) Application Number: APP0102200	2) Gazette Number: LGKZNG32-2018-NOV
3) Applicant: BV MLAMBO ID NO. 7005056429089 Association: NOT AVAILABLE	4) Applicant Address: QONGWANE AREA MBAZWANA KWAZULU-NATAL 3974
5) Existing Licence Holder: NOT APPLICABLE ID NO. NOT APPLICABLE	6) Existing Licence Holder Address: NOT APPLICABLE
7) Type of application: NEW OPERATING LICENCE	8) Operating Licence Number: NOTAVAILABLE
9) Vehicle Type: OTHER	10) 1 X 0 (SEATED)
11) Region: UMKHANYAKUDE	
12.1	FROM QONGWANE AREA PICK UP LEARNERS PROCEED STRAIGHT TO JOIN SODWANA MAIN ROAD AND DROP LEARNERS AT MBAZWANA PRIMARY SCHOOL. USE THE SAME ROUTES AFTERNOON BACK HOME.



transport

Department:
Transport
Province of KwaZulu-Natal

GAZETTE

LGKZNG32-2018-
NOV

REGION: ALL

1) Application Number: APP0102902	2) Gazette Number: LGKZNG32-2018-NOV
3) Applicant: B MLOTSHWA ID NO. 7205135338083 Association: MAHLABATHINI-ULUNDI TRANS. ASSOCIATION	4) Applicant Address: P. O. BOX 50261 ULUNDI 3838
5) Existing Licence Holder: NOT APPLICABLE ID NO. NOT APPLICABLE	6) Existing Licence Holder Address: NOT APPLICABLE
7) Type of application: NEW OPERATING LICENCE	8) Operating Licence Number: LKNKZN0121848
9) Vehicle Type: MINIBUS	10) 1 X 12 (SEATED) + 0 (STANDING)
11) Region: ZULULAND	
12.1	<p>ROUTE 1. ULUNDI TO EMPANGENI</p> <p>From Ulundi Plaza Taxi Rank join Princess Magogo Road and proceed to Kind Dinizulu Highway (R66) and join R34 and turn into Biyela Street to Ok Taxi Rank, offloading and loading , rejoin R34 to Maxwell Old Taxi Rank load and off-load. Return to Ulundi Plaza Taxi Rank using the same route.</p>
12.2	<p>ROUTE 2. ULUNDI TO MELMOTH</p> <p>From Ulundi Plaza Taxi Rank join Princess Magogo Road and proceed to Kind Dinizulu Highway (R66) and join R34, turn left to Melmoth, turn left into Victoria Street into Melmoth Taxi Rank. Return to Ulundi Plaza Taxi Rank using the same route</p>
12.3	<p>ROUTE 3. ULUNDI TO VRYHEID</p> <p>From Ulundi Plaza Taxi Rank join Princess Magogo Road and proceed to Kind Dinizulu Highway (R66). Turn left into R34 and proceed along the road into Vryheid and join Church Street into Vryheid Plaza Taxi Rank, off-load and load. Proceed to Stretch Crescent Street direct to the Railway Station Taxi Rank. Return to Ulundi Plaza Taxi Rank using the same route.</p>
12.4	<p>ROUTE 4. ULUNDI TO NONGOMA</p> <p>From Ulundi Plaza Taxi Rank join Princess Magogo Road and proceed to Kind Dinizulu Highway, turn right into R66 and proceed to Nongoma, off-load and load. Return to Ulundi Plaza Taxi Rank using the same route.</p>
12.5	<p>ROUTE 5. ULUNDI TO DURBAN</p> <p>From Ulundi Plaza Taxi Rank join Princess Magogo Road and join R66, proceed left along R66 until joining Dokodweni Ram Plaza straight into N3. Proceed along N3 until Durban, turn left into Alice Street and off-load and turn right Umngeni Road (R102) and turn right into Osborne Taxi Rank (Durban Station) off-load and load, proceed with Stamford Hill Road and turn right into Argyle Street (M4) North Coast, turn left into Umhlanga Ridge into N2 North or proceed with M4 North and join N2 North at Ballito junction. Return to Ulundi Plaza Taxi Rank using the same route.</p>
12.6	<p>ROUTE 6. ULUNDI TO MANDINI</p> <p>From Ulundi Plaza Taxi Rank join Princess Magogo Road and join R66, proceed until joining R102 and turn right passing Gingindlovu, turn right into Mandini Road and proceed to Mandini Plaza Taxi Rank. Return to Ulundi Plaza Taxi Rank using the same route.</p>



transport

Department:
Transport
Province of KwaZulu-Natal

GAZETTE

LGKZNG32-2018-
NOV

REGION: ALL

12.7	<p>ROUTE 7. ULUNDI TO JOHANNESBURG</p> <p>From Ulundi Plaza Taxi Rank join Princess Magogo Road and join R66 South, proceed and join R34 North, join N11 North to R23 passing Volkrust and join N3 North and turn left into Vosloorus Taxi Rank, offload and rejoin N3 North. Join M1 North into M2 East turning into Rissik Street proceed and turn right into DeVilliers Street and turn left into Wanderers Street, Park City Taxi Rank, off-load and load. Return to Ulundi Plaza Taxi Rank using the same route.</p>
12.8	<p>ROUTE 8. ULUNDI TO NKANDLA</p> <p>From Ulundi Plaza Taxi Rank join Princess Magogo Road and join R66 South and join R68 North. Turn left into Nkandla Road and proceed to Nkandla Taxi Rank, off-load and load. Return to Ulundi Plaza Taxi Rank using the same route.</p>
12.9	<p>ULUNDI TO NQUTHU VIA BABANANGO</p> <p>FROM ULUNDI PLAZA TAXI RANK JOIN PRINCESS MAGOGO ROAD AND JOIN R66 SOUTH AND JOIN R68 TO BABANANGO, OFF-LOAD AT BABANANGO TAXI RANK. PROCEED ALONG R68 TO NQUTHU TAXI RANK, OFF-LOAD AND LOAD. RETURN BACK TO ULUNDI PLAZA TAXI RANK USING THE SAME ROUTE.</p>



transport

Department:
Transport
Province of KwaZulu-Natal

GAZETTE

LGKZNG32-2018-
NOV

REGION: ALL

1) Application Number: APP0103998	2) Gazette Number: LGKZNG32-2018-NOV
3) Applicant: LJ BUTHELEZI ID NO. 6705140541085 Association: NOT AVAILABLE	4) Applicant Address: P O BOX 1932 NEWCASTLE KWAZULU-NATAL 2940
5) Existing Licence Holder: NOT APPLICABLE ID NO. NOT APPLICABLE	6) Existing Licence Holder Address: NOT APPLICABLE
7) Type of application: NEW OPERATING LICENCE	8) Operating Licence Number: NOTAVAILABLE
9) Vehicle Type: OTHER	10) 1 X 15 (SEATED) + 0 (STANDING)
11) Region: UTHUKELA	
12.1	FROM HOME HOUSE NO.N456 SECTION 7 MADADENI I TURN LEFT ON THE LOCAL ROAD AND PICK UP ONE CHILD AT HOUSE NO.N400 AND PROCEED ON THE SAME ROAD I PICK UP TWO CHILDREN AT HOUSE NO.N461 AND TURN LEFT ANOTHER LOCAL ROAD AND TURN RIGHT TO ANOTHER LOCAL ROAD AND PICK UP ONE CHILD AT HOUSE NO.N388 AND TURN LEFT TO INKOSI BHUNGANE ROAD ON THE RIGHT SIDE I PICK UP TWO CHILDREN AT HOUSE NO.105 AND THEN TURN BACK TO THE LOCAL ROAD AND LEFT TO INKOSI UCETSHWAYO ROAD AND TURN RIGHT TO ISILO USHAKA ROAD AND PICK UP TWO CHILDREN AT HOUSE NO.M6B1 AND DRIVE RIGHT THROUGH ON ISILO USHAKA ROAD AND PASS STAFFORD CLINIC AND TURN LEFT TO THE LOCAL ROAD AND TURN LEFT AGAIN TO INKOSI NJ NGUBANE ROAD AND PICK UP ONE CHILD AT HOUSE NO.F891 AND TURN LEFT TO PRINCE SHINGANE ROAD AND PICK UP TWO CHILDREN AT HOUSE NO.F999 AND PROCEED AND PASS MADADENI HOSPITAL AT TURN RIGHT TO INKOSI ALBERT LUTHULI AND PICK UP ONE CHILD AT HOUSE NO.790 AND DRIVE THROUGH AND PASS MAJUBA FET COLLEGE AND TURN LEFT TO SECTION 2 AND DROP CHILDREN AT VUMELANI PRIMARY SCHOOL AND TURN RIGHT AND DROP CHILDREN AT SIPHENI PRIMARY SCHOOL THE AFTERNOON THE SAME FROM SCHOOL TO HOME.



transport

Department:
Transport
Province of KwaZulu-Natal

GAZETTE

LGKZNG32-2018-
NOV

REGION: ALL

1) Application Number: APP0104003	2) Gazette Number: LGKZNG32-2018-NOV
3) Applicant: NM MNCWABE ID NO. 5804290635085 Association: NOT AVAILABLE	4) Applicant Address: HOUSE NO E7411 SECTION 5 MADADENI 2951
5) Existing Licence Holder: NOT APPLICABLE ID NO. NOT APPLICABLE	6) Existing Licence Holder Address: NOT APPLICABLE
7) Type of application: NEW OPERATING LICENCE	8) Operating Licence Number: NOTAVAILABLE
9) Vehicle Type: OTHER	10) 1 X 15 (SEATED) + 0 (STANDING)
11) Region: UTHUKELA	
12.1	<p>I LEAVE HOME AT 05H45 FROM HOME, I TURN RIGHT TO JOIN LOCAL ROAD THEN STRAIGHT BY THE STOP SIGN I TURN RIGHT THEN I DRIVE STRAIGHT UNTIL I APPROACH THE ROBOT THEN I TURN LEFT THEN PASS THE MADADENI HOSPITAL. THEN I DRIVE STRAIGHT UNTIL I REACH AMAZULU HIGH AND TURN LEFT TO THE OTHER LOCAL ROAD I DRIVE STRAIGHT BY THE STOP SIGN I TURN RIGHT THEN STRAIGHT I TURN LEFT TO THE OTHER LOCAL ROAD AND TURN RIGHT TO THE NEXT LOCAL ROAD I PASS COME DUZE STORE THEN I TURN LEFT AND PASS DEDANGIFUNDE HIGH SCHOOL THEN THE NEXT LOCAL ROAD I TURN RIGHT THEN I START PICKING UP ONE CHILD AT HOUSE NO. M1028 SECTION 7 THEN ON THE SAME ROAD AT HOUSE NO.M1030 I PICK UP ONE CHILD THEN I MAKE U-TURN BY THE T-JUNCTION I TURN LEFT AND PASS DEDANGIFUNDE HIGH SCHOOL THEN STRAIGHT BY T-JUNCTION I TURN RIGHT AND JOIN LOCAL ROAD AND PASS DUZE STORE THEN STRAIGHT UP UNTIL I PASS UMCEBOWOLWAZI PRIMARY SCHOOL STRAIGHT TO THE SECOND LOCAL ROAD I TURN RIGHT THEN I PICK UP ONE CHILD AT HOUSE NO.R465 SECTION 7 THEN ON THE SAME LOCAL ROAD AT HOUSE NO.R514 SECTION 7 I PICK UP ONE CHILD, THEN I MAKE A U-TURN THEN STRAIGHT AND TURN TO THE RIGHT AND JOIN LOCAL ROAD ON THAT SAME LOCAL ROAD I PICK UP ONE CHILD AT HOUSE NO.R991 SECTION 7 THEN I DRIVE STRAIGHT UNTIL I APPROACH THE T-JUNCTION THEN I TURN LEFT JOIN ANOTHER LOCAL ROAD AND TURN RIGHT THEN STRAIGHT AND TURN LEFT AND JOIN THE OTHER LOCAL ROAD, THEN BY THE STOP SIGN I TURN RIGHT AND JOIN ANOTHER LOCAL ROAD THEN STRAIGHT AND PICK UP ONE CHILD AT HOUSE NO.D5790 SECTION 4 THEN ON THE SAME LOCAL ROAD I PICK UP ONE CHILD AT HOUSE NO.5797 SECTION 4 THEN I DRIVE STRAIGHT ON THAT SAME LOCAL ROAD UNTIL I REACH STOP SIGN THEN I TURN LEFT AND PICK UP ONE CHILD AT HOUSE NO.D4911 SECTION 4 THEN I DRIVE STRAIGHT TO THE STOP SIGN I TURN LEFT AND TURN RIGHT AND I TURN RIGHT AGAIN ON THE NEXT LOCAL ROAD I PICK UP ONE CHILD AT HOUSE NO.E7875 SECTION 5 THEN I DRIVE STRAIGHT AND TURN RIGHT AND THEN TURN LEFT AND PASS BOXER SUPERMARKET BY THE ROBOT I CARRY ON STRAIGHT WITH THAT LOCAL ROAD THEN I TURN LEFT TO ANOTHER LOCAL ROAD UNTIL I REACH THE T-JUNCTION THEN I TURN LEFT AND THEN TURN RIGHT AGAIN THEN I DRIVE STRAIGHT UNTIL I REACH LOCAL ROAD AND THEN I TURN RIGHT ON THE SAME LOCAL ROAD I DROP OFF CHILDREN AT THE SIYAMUKELA HIGH SCHOOL GATE THEN I MAKE U-TURN I DRIVE BACK STRAIGHT BY THE Y-LOCAL ROAD I TURN LEFT THEN LEFT AGAIN AND TURN RIGHT THEN I DRIVE STRAIGHT UNTIL I REACH THE STOP SIGN THEN I TURN RIGHT I DRIVE STRAIGHT UNTIL I REACH THE ROBOT I TURN RIGHT BEFORE I REACH THE STOP SIGN I TURN LEFT THEN STRAIGHT UNTIL I REACH ANOTHER STOP SIGN THEN I TURN RIGHT AND JOIN THE LOCAL ROAD THEN I TURN LEFT ON THAT SAME LOCAL ROAD I DROP OFF TWO CHILDREN BY THE GRACE MISSION SCHOOL THEN I DRIVE BACK FROM SCHOOL TO HOME.</p>



transport

Department:
Transport
Province of KwaZulu-Natal

GAZETTE

LGKZNG32-2018-
NOV

REGION: ALL

1) Application Number: APP0104011	2) Gazette Number: LGKZNG32-2018-NOV
3) Applicant: HAPPINESS KHOZA ID NO. 6501010530088 Association: NOT AVAILABLE	4) Applicant Address: P.O BOX 15386 ARBOR PARK 2940
5) Existing Licence Holder: NOT APPLICABLE ID NO. NOT APPLICABLE	6) Existing Licence Holder Address: NOT APPLICABLE
7) Type of application: NEW OPERATING LICENCE	8) Operating Licence Number: NOTAVAILABLE
9) Vehicle Type: OTHER	10) 1 X 15 (SEATED) + 0 (STANDING)
11) Region: UTHUKELA	
12.1	<p>MY HOUSE NO IS 4465 I DEPART AT 5H30 TAKE THE TAR ROAD WHERE I TURN LEFT AND REACH HOUSE NO.K63 WHICH IS THE FIRST CHILD. THEN COME BACK TO THE MAIN ROAD WHICH HE TAKES RIGHT ON THE MAIN ROAD PASS ZWANE SUPERMARKET TURN LEFT AT THE CORNER OF SEKUSILE HIGH SCHOOL THEN PICK TWO CHILDREN AT HOUSE NO.2723 THEN GO BACK PASS SEKUSILE HIGH SCHOOL AND ZWANE SUPERMARKET TURN LEFT AND PASS TWO STREETS ON THE THIRD TURN RIGHT THEN TURN LEFT THEN AT STREET TAKE THE FOURTH CHILD THEN GO UP THE STREET TAKE THE CHILD AT HOUSE NO.4269 IT WILL TURN RIGHT THEN UP THE STREET ON THE RIGHT TAKE THE CHILD AT HOUSE NO.4368. THE 6TH CHILD IS NEXT TO HLABANA PRIMARY SCHOOL AT HOUSE NO.4260 THEN I TURN RIGHT AND TAKE THE MAIN ROAD LEADING TO THE ROBOT NEXT TO METHODIST CHURCH ON THE THIRD STREET NEXT TO VUKANI PRIMARY I WILL TAKE A CHILD AT HOUSE NO.64 I TURN BACK COUNTING THREE STREETS ON THE SAME ROAD I FETCH THE LAST TWO CHILDREN AT HOUSE NO.720 AND HOUSE NO.721, THE CAR WILL GO BACK TO THE MAIN ROAD PASSING THE CHURCH ITOPIYA AND TURN LEFT BY THE CHURCH LEADING STRAIGHT TO TOWN PASSING THE ROBOT BY ABATOIR GOING STRAIGHT BY ALBERT WESEL STREET UP UNTIL I REACH ALLEN STREET I GO STRAIGHT BY ALLEN STREET THEN TAKE RIGHT OF HARDWICK STREET AND MAKE FIRST DROP OFF AT BUSY BEE PRIMARY SCHOOL I TURN TO TAKE ALLEN STREET TO TAKE RIGHT AND GO STRAIGHT AND TURN AT THE LEFT TO TAKE KIRKLAND STREET AT THE RIGHT TURN THERE IS BIRD STREET WHERE IT WILL MAKE SECOND DROP OFF AT S E VAWDA PRIMARY SCHOOL THERE IS A STRAIGHT ROAD WHERE OLYMPIC STREET LEADING TO LINCOLN HEIGHTS BY LINCOLN HEIGHTS IT WILL BE THE LAST DROP OFF. THEN TURN BACK TO OLYMPIC STREET TO PARK THE CARS. RETURN THE JOURNEY SAME AS MORNING JOURNEY ONLY IN REVERSE.</p>



transport

Department:
Transport
Province of KwaZulu-Natal

GAZETTE

LGKZNG32-2018-
NOV

REGION: ALL

1) Application Number: APP0104014	2) Gazette Number: LGKZNG32-2018-NOV
3) Applicant: MA MABASO ID NO. 5309035231083 Association: NOT AVAILABLE	4) Applicant Address: P.O BOX 14575 MADADENI 2951
5) Existing Licence Holder: NOT APPLICABLE ID NO. NOT APPLICABLE	6) Existing Licence Holder Address: NOT APPLICABLE
7) Type of application: NEW OPERATING LICENCE	8) Operating Licence Number: NOTAVAILABLE
9) Vehicle Type: OTHER	10) 1 X 15 (SEATED) + 0 (STANDING)
11) Region: UTHUKELA	
12.1	FROM B1304 SECTION 2 STARTING TIME TO PICK UP CHILDREN AT 06:15 IN THE MORNING WE GO WITH A LOCAL ROAD AND TURN RIGHT, GO STRAIGHT THEN TURN LEFT, TURN RIGHT AT ROBOT, WE STOP A LITTLE THEN PASS THERE IS A BOXER SHOP ON MY LEFT AND PASS THE 3 WAY STOP, GO SLOWLY AND TURN LEFT AND STOP PICK-UP 1 CHILD AT HOUSE NO.6056 AND GO STRAIGHT FORWARD AND PICK UP 2 CHILDREN AT NO.6036 IN THE SAME STREET, THEN TURN LEFT PICK UP 1 CHILD GO SLOWLY THERE IS A STOP SIGN YOU STOP A LITTLE AND GO AND TURN LEFT IN MAJUBA ROAD AND PICK UP 2 CHILDREN AT HOUSE NO.5406 WITH THE HOSTEL ON THE LEFT GO SLOWLY AND PICK UP 3 CHILDREN IN THE SAME STREET AT HOUSE NO.5046 AND GO SLOWLY THERE IS A 3 WAY STOP, YOU STOP AND GO STRAIGHT YOU PASS A TAR ROAD OVER TO SECTION 3 TURN LEFT AND PICK UP 2 CHILDREN AT HOUSE NO.3153 CONTINUE A LITTLE TO LOCAL ROAD THEN TURN RIGHT TO PICK UP 1 CHILD AT HOUSE NO.3353 AND GO BACK TO TAR ROAD TO SECTION 2 AND PICK UP 1 CHILD AT HOUSE NO.1142 AND DROP THE CHILDREN AT KHASelihle 7 CHILDREN AND TURN RIGHT GO SLOWLY AND TURN RIGHT STOP BY THE CORNER TO DROP THE CHILD AT SIPHENI PRIMARY SCHOOL 5 CHILDREN GO STRAIGHT TURN LEFT THEN DROP CHILDREN IN VUMELANI PRIMARY SCHOOL 3 CHILDREN WHICH IS THE LAST SCHOOL TO DROP CHILDREN. AND DO THE SAME IN REVERSE TO DROP CHILDREN HOME AFTERNOON.



transport

Department:
Transport
Province of KwaZulu-Natal

GAZETTE

LGKZNG32-2018-
NOV

REGION: ALL

1) Application Number: APP0104016	2) Gazette Number: LGKZNG32-2018-NOV
3) Applicant: MN MDHLALOSE ID NO. 7007280426089 Association: NOT AVAILABLE	4) Applicant Address: P.O BOX 4588 MADADENI KWAZULU-NATAL 2951
5) Existing Licence Holder: NOT APPLICABLE ID NO. NOT APPLICABLE	6) Existing Licence Holder Address: NOT APPLICABLE
7) Type of application: NEW OPERATING LICENCE	8) Operating Licence Number: NOTAVAILABLE
9) Vehicle Type: OTHER	10) 1 X 13 (SEATED) + 0 (STANDING)
11) Region: UTHUKELA	
12.1	MY STARTING POINT IS IKHWEZI VALLEY HOUSE NO.9997 WITH 1 KID, TURN LEFT AND STOP AT HOUSE NO.9994, 9987 AND 9986 PICK UP 3 KIDS, TURN RIGHT AND PROCEED STRAIGHT, STOP AT HOUSE NO.9920 TO PICK UP 2 KIDS, TURN RIGHT AND PROCEED STRAIGHT, STOP AT HOUSE NO.9910 AND 9911 TO PICK UP 2 KIDS, PROCEED STRAIGHT AND TURN RIGHT AND STOP AT HOUSE NO.10013 TO PICK UP 1 KID, PROCEED STRAIGHT AND TURN LEFT, STOP AT HOUSE NO.9732 TO PICK UP 1 KID, TURN RIGHT AND PROCEED STRAIGHT, STOP AT HOUSE NO.9747, 9777 TO PICK UP 2 KIDS, TURN LEFT AND PROCEED TO AMAJUBA ROAD , TURN LEFT AND PROCEED STRAIGHT, TURN RIGHT AND PROCEED STRAIGHT, TURN RIGHT AGAIN AND TURN LEFT AND PROCEED STRAIGHT , TURN RIGHT AND STOP AT KHASelihle SCHOOL TO DROP OFF 5 KIDS, PROCEED STRAIGHT AND STOP AT SIPHENI SCHOOL TO DROP OFF 3 KIDS , PROCEED STRAIGHT AND TURN RIGHT, PROCEED STRAIGHT AND TURN RIGHT AGAIN , STOP AT VUMELANI SCHOOL TO DROP OF 4 KIDS , FROM VUMELANI SCHOOL , TURN LEFT AND TURN RIGHT INTO AMAJUBA ROAD AND PROCEED STRAIGHT TO THE STARTING POINT WHICH IS HOUSE NO.9997 IKHWEZI VALLEY USING THE SAME ROUTE THAT WAS USED TO TAKE THE KIDS TO SCHOOLS.



transport

Department:
Transport
Province of KwaZulu-Natal

GAZETTE

LGKZNG32-2018-
NOV

REGION: ALL

1) Application Number: APP0104018	2) Gazette Number: LGKZNG32-2018-NOV
3) Applicant: ME KUNENE ID NO. 5307205709086 Association: NOT AVAILABLE	4) Applicant Address: P.O BOX 14427 MADADENI 2951
5) Existing Licence Holder: NOT APPLICABLE ID NO. NOT APPLICABLE	6) Existing Licence Holder Address: NOT APPLICABLE
7) Type of application: NEW OPERATING LICENCE	8) Operating Licence Number: NOTAVAILABLE
9) Vehicle Type: OTHER	10) 1 X 9 (SEATED) + 0 (STANDING)
11) Region: UTHUKELA	
12.1	<p>EVERY MORNING IN WEEKDAYS MONDAY TO FRIDAY I LEAVE MY HOUSE AT 6AM AT THE HOUSE NO.C3095 MADADENI SECTION 3. I TAKE ROAD JUST IN FRONT MY HOUSE, TURN RIGHT FIND A T-JUNCTION WITH A STOP SIGN, AND TURN LEFT DRIVE FOR A LITTLE WHILE THEN TURN RIGHT AT ENYOKENI TO PICK UP TWO CHILDREN AT THE HOUSE NO.K107 AND K280. I THEN GO BACK TO THE T-JUNCTION ROAD TURN LEFT DRIVE FOR A WHILE, IN THE MIDDLE OF THE HOUSES THERE ARE THREE CHILDREN I PICK UP THEN AT HOUSE NO.C3150 AND C3151 DRIVE A WHILE THEN TURN RIGHT TO PICK UP FOUR CHILDREN AT THE HOUSE NO.C3363, C3372, C3386 AND C3295. THEN I TAKE THEM TO THEIR SCHOOLS I START BY DROPPING THE SEVEN OF THEM AT VUMELANI PRIMARY SCHOOL AT SECTION 2, I MOVE TO DROP TWO OF THEM AT KHASELIHLE PRIMARY SCHOOL SECTION 2, I THEN GO BACK HOME.</p> <p>IN THE AFTERNOON I LEAVE MY HOUSE AT 1PM TO FETCH THEM ALL AND DROP THEM BACK AT THEIR HOUSES.</p>



transport

Department:
Transport
Province of KwaZulu-Natal

GAZETTE

LGKZNG32-2018-
NOV

REGION: ALL

1) Application Number: APP0104021	2) Gazette Number: LGKZNG32-2018-NOV
3) Applicant: MM MSIBI ID NO. 5310035551082 Association: NOT AVAILABLE	4) Applicant Address: P.O BOX 3247 MADADENI KWAZULU-NATAL 2940
5) Existing Licence Holder: NOT APPLICABLE ID NO. NOT APPLICABLE	6) Existing Licence Holder Address: NOT APPLICABLE
7) Type of application: NEW OPERATING LICENCE	8) Operating Licence Number: NOTAVAILABLE
9) Vehicle Type: OTHER	10) 1 X 13 (SEATED) + 0 (STANDING)
11) Region: UTHUKELA	
12.1	<p>FROM HOUSE NO.7521, TURN LEFT AND GO TO HOUSE NO.9173 FIRST PICK UP PROCEED ON THE SAME STREET SECOND PICK UP HOUSE NO.9147, THEN STRAIGHT TO SECTION 6 FROM THE ROBOT (ZENZELE) TAKE LEFT TO PICK UP AT NO.2139, MOVE FORWARD TO PICK UP AT HOUSE NO.2205 THEN SECTION 7 PROCEED TO PICK UP AT HOUSE NO.R1119 THEN PROCEED TO HOSTEL AND ZAMA SHOPPING COMPLEX TURN TO PICK UP AT HOUSE NO.5931 PROCEED WITH HOSTEL ROAD TO PICK UP AT HOUSE NO.5810 SECTION 4 THEN JOIN THE ROAD TO MADADENI BEER WHOLESALER TO PICK UP AT HOUSE NO.5092 PROCEED TO MADADENI COLLEGE SECOND STREET TO PICK UP AT HOUSE NO.2116 SECTION 2 PROCEED TO PICK UP STREET, FIRST DROP TO TUGELA SCHOOL PROCEED TO BUSY BEER THEN HOPE PANORAMA AND KLEIN SPOORTJEIS THEN MOVE BACK NEXT TO AMAJUBA MALL DROP HUTTEN PARK CHILD, HERTZOG PRE SCHOOL, NEWCASTLE SENIOR AND THEN CHELMSFORD AND TURN TO JOIN SUTHERLAND STREET.</p> <p>AFTERNOON TRIP LAST POINT WILL BE POINT HOUSE NO.7521.</p> <p>TOWN ROUTE</p> <p>ALBERT WESSEL DRIVE AT ROBOT STRAIGHT ON (ALLENS STREET) STOP SIGN RIGHT (SUTHERLAND STREET), STOP SIGN, ROBOT STRAIGHT (MONTAGU STREET) STOP SIGN TURN LEFT (BIRD STREET) TO SCHOOL (S.E VAWDA), STOP SIGN TURN RIGHT (OLYMPIC STREET) STOP SIGN TURN LEFT (SAINT DOMINIC STREET) ROBOT TURN RIGHT (KIRKLAND STREET) MY FIRST DROP OUT IS AT KHWEZI, TAKE RIGHT FROM SECTION ONE GO STRAIGHT TILL YOU REACH BP GARAGE AND TAKE RIGHT TILL YOU FIND DEAD END ROAD AND TAKE LEFT AFTER THAT YOU TAKE LEFT AT HOUSE NO.9531- THATS MY 2ND DROP AND MAKE A U- TURN GO BACK ON T-JUNCTION YOU WILL TAKE LEFT AND GO BACK TO BP GARAGE AND TAKE RIGHT GO STRAIGHT TILL YOU FIND A CURVE AND TAKE THE THIRD LEFT AFTER THE CURVE HOUSE NO.2115 SECTION 2 THAT MY SECOND GO STRAIGHT YOU WILL TAKE RIGHT AND TAKE LEFT ON T- JUNCTION GO STRAIGHT TILL YOU FIND STOP SIGN THEN, TAKE LEFT AGAIN GO STRAIGHT TILL YOU REACH THE ROBOT THEN TAKE RIGHT THEN LEFT BEFORE YOU REACH BOXER STORE GO STRAIGHT AFTER THE CURVE TAKE RIGHT THEN TAKE FIRST LEFT THEN YOU WILL TAKE RIGHT GO STRAIGHT ON YOUR SECOND LEFT HOUSE NO.5092 SECTION 4 THATS MY THIRD DROP AFTER THAT GO STRAIGHT HOUSE NO.5523 SECTION 4 THAT MY FOURTH DROP OUT, STRAIGHT AFTER HUMP TAKE LEFT ON STOP SIGN TAKE LEFT FOR STRAIGHT AND TAKE RIGHT AND PROCEED TAKE LEFT AND GO STRAIGHT TILL YOU FIND MAIN ROAD TAKE RIGHT HOUSE NO.5818 SECTION 4 THAT MY 5TH DROP PROCEED TAKE YOUR FIRST RIGHT THEN TAKE YOUR FIRST AGAIN HOUSE NO.5931 SECTION 4 I DROP TWO KIDS THEN MAKE A U -TURN GO BACK TO THE MAIN ROAD AND TAKE RIGHT AND TAKE A BEND GO STRAIGHT TILL YOU REACH STOP SIGN TAKE LEFT STRAIGHT AGAIN AND YOU WILL FIND ANOTHER STOP SIGN THEN GO STRAIGHT AND FOLLOW THAT BEND AT HOUSE NO.R1119 SECTION 7 THATS MY DROP AND MAKE U-TURN GO BACK TO THAT STOP SIGN AND TAKE RIGHT GO STRAIGHT YOU WILL FIND ANOTHER LEFT AND TAKE RIGHT HOUSE NO.2205 SECTION 6 THATS MY OTHER DROP PROCEED AND TAKE SECOND LEFT HOUSE NO.2139 SECTION 5 THAT MY DROP MAKE A U-TURN YOU WILL TAKE LEFT GO STRAIGHT TAKE RIGHT AFTER THE ROBOT AND THE THIRD LEFT HOUSE NO.9173 SECTION 5 I DROP TWO KIDS THERE, THATS MY LAST DROP AT 16:30 AND GO BACK TO PARK THE CAR AT HOUSE NO.7521 SECTION 5.</p>



transport

Department:
Transport
Province of KwaZulu-Natal

GAZETTE

LGKZNG32-2018-
NOV

REGION: ALL

1) Application Number: APP0104023	2) Gazette Number: LGKZNG32-2018-NOV
3) Applicant: MM MSIBI ID NO. 5310035551082 Association: NOT AVAILABLE	4) Applicant Address: P.O BOX 3247 MADADENI KWAZULU-NATAL 2940
5) Existing Licence Holder: NOT APPLICABLE ID NO. NOT APPLICABLE	6) Existing Licence Holder Address: NOT APPLICABLE
7) Type of application: NEW OPERATING LICENCE	8) Operating Licence Number: NOTAVAILABLE
9) Vehicle Type: OTHER	10) 1 X 15 (SEATED) + 0 (STANDING)
11) Region: UTHUKELA	
12.1	<p>FROM SECTION 5 HOUSE NO.E7521 PROCEED TO HOUSE NO.E7519 PICK-UP PROCEED TO HOUSE NO.9102 PICK-UP 2 CHILDREN, PROCEED TURN LEFT TO HOSPITAL ROAD AT A ROBOT STRAIGHT TO SECTION 7 AT SOUL CITY TO HOUSE NO.R1566 PICK-UP 2 CHILDREN PROCEED AT POST OFFICE ROAD PICK UP 2 CHILDREN PROCEED TO ZWANE TARVEN SECTION 4 HOUSE N D6621 PICK -UP PROCEED TURN RIGHT TO EMZAMO ROAD TO HOUSE NO.D5363 PICK -UP 2 CHILDREN TO ENYOKENI ROAD TURN LEFT AND TURN RIGHT AT A STOP SIGN TURN RIGHT TO K153 PROCEED TO HOUSE NO.K 167 SECTION 3 TURN LEFT AND TURN RIGHT AT A T-JUNCTION TO HOUSE NO C3522 PICK - UP 2 CHILDREN TURN LEFT TO HOUSE NO.3053 PROCEED STRAIGHT TO HOUSE NO.3898</p> <p>TOWN ROUTE</p> <p>ALBERT WESSEL DRIVE , ROBOT STRAIGHT ON(ALLEN S STREET) STOP SIGN RIGHT (SUTHERLAND STREET),STOP SIGN, ROBOT STRAIGHT,ROBOT,TURN(MONTAGU STREET) STOP SIGN TURN LEFT (BIRD STREET) TO SCHOOL (S.E VAWDA) ,STOP SIGN TURN RIGHT(OLYMPIC STREET) STOP SIGN TURN LEFT(SAINT DOMINIC STREET) ROBOT TURN RIGHT (KIRKLAND STREET) FROM KIRKLAND STREET TO SCHOOL (SAYREVILLE) PICK UP 5 CHILDREN PROCEED TO STOP SIGN TURN LEFT TO (OLYMPIC STREET) PROCEED TO STOP SIGN TURN RIGHT PROCEED TO STOP SIGN TURN LEFT TO (BIRD STREET) TO SCHOOL (S.E VAWDA) PICK UP 6 CHILDREN PROCEED AT A PROCEED AT A ROBOT TURN RIGHT TO (MONTAGU STREET) AT ROBOT TURN LEFT (PAATERSON STREET) PROCEED AT A STOP SIGN STRAIGHT TO (HAPPY CHILDREN SCHOOL) PROCEED AT A ROB TURN LEFT THAN AT A ROBOT STRAGHIT (ALL3EN STREET) PROCEED AT A LTBOT TURN LEFT TO (ALBERT WESSEL STREET) TO MADADENI TOWNSHIP.</p> <p>SECTION3</p> <p>HOUSE NO.3898 PICKUP 1 CHILD PROCEED STRAIGHT TO HOUSE N.3053 DROP OFF2 CHILDREN PROCEED TO A T-JUNCTION TURN LEFT AND TURN RIGHT TO HOUSE NO.K167 PROCEED (ENYOKENI) AT A STOP SIGN TURN LEFT TO HOUSE NO.K153 DROP OFFCHILDREN PROCEED TO SECTION 4 AT (EMZAMO ROAD)TO D5363 DROP-OFF CHILDREN PROCEED TURN LEFT TO (ZWANE TAVERN ROAD) HOUSE NO.D6621) PROCEED TO STOP SIGN TURN RIGHT TO SECTION 5 TO ZENZELE ROAD AT A ROBOT TURN RIGHT TO HOUSE NO.E7519 MAKE A TURN TO ZENZELE ROAD AT A ROBOT STRAIGHT AT A SIGN STRAIGHT SECTION 7 TO (SOUL CITY ROAD) TO HOUSE NO.R1566 PROCEED STRAIGHT TO HOUSE NO.R9102 AT A POST OFFICE.</p>



transport

Department:
Transport
Province of KwaZulu-Natal

GAZETTE

LGKZNG32-2018-
NOV

REGION: ALL

1) Application Number: APP0104024	2) Gazette Number: LGKZNG32-2018-NOV
3) Applicant: SD GUMEDE ID NO. 4807050566086 Association: M.N.R (UMLAZI WEST) TAXI ASSOCIATION	4) Applicant Address: J 1162 UMLAZI DINGANI ROAD P O UMLAZI T/SHIP KWA-ZULU NATAL 4031
5) Existing Licence Holder: GB GUMEDE ID NO. 4712175267083	6) Existing Licence Holder Address: D 1585 UMLAZI TOWNSHIP UMLAZI KWAZULU-NATAL KWA-ZULU NATAL 4031
7) Type of application: DECEASED TRANSFER AND NEW OPERATING LICENCE	8) Operating Licence Number: LKNKZN0116151
9) Vehicle Type: MINIBUS TAXI	10) 1 X 9-16 (SEATED) + 0 (STANDING)
11) Region: NINGIZMU 2	
12.1	APPROVED ROUTES M.N.R. UMLAZI WEST TAXI ASSOCIATION Route 1 From the corner of Ngqwele Road and Ukhozi Road (Umlazi Station) along Ngqwele Road, left into Road No 804, into Zihlahla Road, Right into Ukhozi Road, left into Mangosuthu Highway and proceed to cnr rd 1202 and Mangosuthu Highway (Ezindongeni).
12.2	Route 2 From Corner Ngqwele Road and Ukhozi Road (Umlazi Station), along Ukhozi Road, left into Mangosuthu Highway, and proceed to corner of road 1202 and Mangosuthu Highway (Ezindongeni)
12.3	3a. From the corner of Ngqwele Road and Ukhozi Road(Umlazi Station), along Ngqwele Road, right into Mangosuthu Highway, left into Josiah Dlamini Road, into Road no.1102, left into Road no.1103, right into Mangosuthu Highway and proceed to Ezindongeni.
12.4	3b. From the corner of Ngqwele Road and Ukhozi Road(Umlazi Station), along Ukhozi Road, right into Mangosuthu Highway, left into Josiah Dlamini Road, right into Mpevu Road, left into Road no.108075 and return, left into Mpevu Road, left into Scqalaba Avenue, right into Mpevu Road, right into Road no.1002, left into Road no.1103, right into Mangosuthu Highway and proceed Ezindongeni.
12.5	4. From the corner of Ngqwele Road and Ukhozi Road(Umlazi Station), along Ngqwele Road, into Road no.1103, left into Road no.1204 and proceed to Ezindongeni.
12.6	5. From the corner of Ngqwele Road and Ukhozi Road (Umlazi Station), along Ngqwele Road, left into Mangosuthu Highway, right into Road no.1403, into Road no.1203, right into Road no.1204 and proceed to Ezindongeni
12.7	6. From corner of Ngqwele Road and Ukhozi Road (Umlazi Station), along Ngqwele Road, left into Mangosuthu Highway, right into Road no.1204, left into Road no.1203, into road no.1403, left into Phila Ndwandwe Road, left into Mangosuthu Highway and proceed to Ezindongeni.
12.8	8. From the corner of Ngqwele Road and Ukhozi Road (Umlazi Station), along Ngqwele Road, into Road No.1103, right into Mabhudu Road, left into Mqangala Road, right into Maphutha Road, and return along Maphutha Road, left into Mqangala Road, right into Maphutha Road, right into Road No.1103, left into Road No.1204 and proceed to Ezindongeni.
12.9	9. From corner of Ngqwele Road and Ukhozi Road (Umlazi Station), along Ngqwele Road, left into Mangosuthu Highway, left into Road No. 403, right into Veni Yeni Road, right into Solomon Mahlangu Road, left into Mangosuthu Highway.

**transport**

Department:
Transport
Province of KwaZulu-Natal

GAZETTE

LGKZNG32-2018-
NOV

REGION: ALL

- 12.10** FROM ALL THE ROUTES (1-) ABOVE INTO MANGOSUTHU HIGHWAY THEN:
- (A) EMAWELENI
Left into Road No. 2003 and proceed to Emalweni and return to Umlazi Station along any of the routes above.
- (B) UMSHIYENI HOSPITAL
Left into road leading to Emshiyeni Hospital dropping off and picking up passengers and return to Umlazi Station along any of the routes.
- (C) EZIMBUZINI TAXI RANK:
Right into Veni Yeni Road, into road No 12, into Old South Coast Road, to Reunion Station to drop off passengers and return along Old South Coast Road, into Road No 12 and proceed to Ezimbuzini Taxi Rank.
- RETURN:
From Ezimbuzini Taxi Rank, into Road No 12 into Veni Yeni, Mangosuthu Highway and proceed along any routes (1-9) above.



transport

Department:
Transport
Province of KwaZulu-Natal

GAZETTE

LGKZNG32-2018-
NOV

REGION: ALL

12.11

D.UMLAZI TO DURBAN

(i) Pine Street North Taxi Rank into the M4, right into West Street, Field Street, Pine Street

(ii) University Avenue Taxi Rank into M4, left into Moore Road, Warwick Avenue, Alice Street, Soldiers Way, Pine Street, Russell Street, Leopold Road, Market Road, Service Road, University Avenue Taxi Rank

(iii) Point Road into West Street, right into Point Road, Waterfront, return along Point Road, into Shepstone Street, Bay Terrace, Stanger Street, Pine Street to University Avenue or Pine Street.

(iv) Dalton Taxi Rank: M4 (Southern Freeway), left Edwin Swales off -ramp, right into South Coast Road, into Edwin Swales VC Drive, into Umbilo Road, Gale Street, Moore Road, right into Sydney Road/ Williams Road to Dalton Taxi Rank. Alternatively South Coast Road, Wisely Road, Maydon Road, left into Moore Road, into Williams Road/Sydney Road, into Dalton Road Taxi Rank.

(v) Clairwood

(a) Clairwood via Montclair - Mangosuthu Highway, left Old South Coast Road, left into Pendlebury Road, right into Leicester Road, left into Kenyon Howden Road, right into Montclair Road, right into Wood Road, into Roland Chapman Drive, right into Blamey Road, right into South Coast Road, Mangosuthu Highway...Umlazi

(b) Clairwood – Mangosuthu Highway, Old South Coast Road, South Coast Road, right into Sirdar Road, and return along South Coast Road, right into Mangosuthu Highway...Umlazi

RESTRICTION : NO PICKING UP OF PASSENGERS WITHIN THE MONTCLAIR AREA FROM ENTERING PENDLEBURY ROAD UNTIL REACHING SOUTH COAST ROAD.

(vi) Jacobs:

(a). Mangosuthu Highway, M4 (Southern Freeway), Himalayas Road off-ramp, right into Duranta Road, left into Lansdowne Road, right into Lerwick Road, left into Chamberlain Road, left into Bluff Road, left into South Coast Road or return along some route to Umlazi.

(b). Jacobs via Werna- Mangosuthu Highway, South Coast Road, right into Himalayas Road, Continue along Himalayas Road and continue as per route (a) above.

(vii) Bluff:

Mangosuthu Highway, M4 (Southern Freeway), Himalayas off-ramp into Services Road, right into Duranta Road, left into Tara Road, into Grays Inn Road, and proceed right into Tara Road, into Richardson Road, into Wesely Road left into Lighthouse Road, left into Bluff Road (M16), and proceed to South Coast Road left into South Coast Road, right into Mangosuthu Highway and proceed to starting point as per the forward route in reverse.

CONDITIONS: NO PICKING UP OF PASSENGERS ALONG THE ROUTE OTHER THAN THOSE DESTINED FOR UMLAZI

(viii) Springfield Park:

From Ezindongeni as referred to in route 1 to 9 proceed from Mangosuthu Highway into and along N2, right into Inanda Road (M21) to Springfield Industrial Area, dropping off passengers and picking up at designated Taxi Stops and turn left into Seacow Lake Road and return along SeaCow Lake Road to Inanda Road (M21) at Rochdale Park intersection, turn right into Inanda Road, left onto N2 and return to Umlazi along the same route in reverse.

CONDITIONS: NO PASSENGERS MAY BE PICKED UP AT SPRINGFIELD PARK OR ALONG INANDA ROAD AND SEA COW LAKE ROAD, OTHER THAN THOSE DESTINED FOR UMLAZI



transport

Department:
Transport
Province of KwaZulu-Natal

GAZETTE

LGKZNG32-2018-
NOV

REGION: ALL

12.12	<p>11. Pinetown</p> <p>11.1- via New Germany</p> <p>Mangosuthu Highway, N2 fREEWAY, n3(Western Freeway), M13, left into Eden Road, off-ramp right into Stapleton Road, left into Old Main Road, right into Eskim Road, left into Shepstone Road, right into Crompton Street, right into Hill Street and proceed to Taxi Rank</p> <p>11.2- Old Main Road</p> <p>Mangosuthu Highway, N2 Freeway, N3 Western Freeway, M13 left into Eden Road, off-ramp right into Stapleton Road, left into Old Main Road, left into Crompton Street, right into Hill Street and proceed to Taxi Rank.</p> <p>11.3- Westmead</p> <p>Mangosuthu Highway, N2 Freeway, N3 Western Freeway, right into Richmond Road, left into Westmead Road, right into Albert Road, left into Alexander Road, left into Trafford Road, right into Gillits Road, left into Richmond Road, into Old Main Road, right into Crompton Street, right into Hill Street and proceed to the Taxi Rank</p>
12.13	<p>ROUTE 10A(iv)Dalton Taxi Rank</p> <p>M4(Southern Freeway), left Edwin Swales off-ramp, right into South Coast Road, into Edwin Swales VC Drive, into Umbilo Road, Gale Street, Moore Road, right into Sydney Road / Williams Road to Dalton Taxi Rank. Alternatively South Coast Road, Wesley Road, Maydon Road, left into Moore Road, into Williams Road / Sydney Road, into Dalton Taxi Rank.</p> <p>(V) Clairwood:</p> <p>(a) Clairwood via Montclair - Mangosuthu Highway, left Old South Coast, left into Pendlebury Road, right into Leicester Road, left into Kenyon Howden Road, right into Montclair Road, right into Wood Road, into Roland Chapman Drive, right into Blamey Road, right into South Coast Road, Mangosuthu Highway....Umlazi</p> <p>(b) Clairwood</p> <p>Mangosuthu Highway, Old South Coast Road, South Coast Road, right into Sirdar Road, and return along South Coast Road, right into Mangosuthu Highway....Umlazi.</p> <p>RESTRICTION : NO PICKING UP OF PASSENGERS WITHIN THE MONTCLAIR ARE FROM ENTERING PENDLEBURY ROAD UNTIL REACHING SOUTH COAST ROAD.</p> <p>(vii) Bluff</p> <p>Mangosuthu Highway, M4 (Southern Freeway), Himalayas off- ramp into Services Road right into Duranta Road left into Tara Road into Grays Inn Road and proceed right into Tara Road, into Richardson Road into Weseley Road left into Lighthouse Road left into Bluff Road (M16) and proceed to South Coast Road Left into South Coast Road right into Mangosuthu Highway and proceed to Starting point as per the forward route route in reverse.</p> <p>CONDITIONS: NO PICKING UP OF PASSENGERS ALONG THE ROUTE OTHER THAT THOSE DESTINATED FOR UMLAZI.</p>



transport

Department:
Transport
Province of KwaZulu-Natal

GAZETTE

LGKZNG32-2018-
NOV

REGION: ALL

12.14	<p>ROUTE 10B FROM ALL THE ROUTES (1 – 9) ABOVE INTO MANGOSUTHU HIGHWAY THEN:</p> <p>10. (A.) EMAWELENI: Left into road no. 2003 and proceed to Emaweleni and return to Umlazi Station along any of the routes above.</p> <p>10. (B.) UMSHIYENI HOSPITAL: Left into a road leading to Emshiyeni Hospital dropping off and picking up passengers and return to Umlazi Station along any of the routes above.</p> <p>10. (C.) EZIMBUZINI TAXI RANK: Right into Veni Yeni Road, into road no. 12, into Old South Coast Road, to Reunion Station to Drop off passengers and return along Old South Coast Road, into Road no. 12 and proceed to Ezimbuzini Taxi Rank. RETURN – From Ezimbuzini Taxi Rank, into Road no. 12 into Veni Yeni, Mangosuthu Highway and proceed along any of routes (1-9) above.</p> <p>10 (D.) UMLAZI TO DURBAN:</p> <p>(i) Pine Street North Taxi Rank: Into the M4, right into West Street, Field Street, Pine Street</p> <p>(ii) University Avenue Taxi Rank: Into M4, left into Moore Road, Warwick Avenue, Alice Street, Right into Grey Street, Pine, Russel, Leopold Road, Market, Service Road, University Avenue T/R.</p> <p>(iii) Point Road: West Street, right into Point Road, right into Bay Terrace, right into Shepstone Street, left into Pine Street to Pine Street or University Avenue Taxi Rank.</p> <p>(iv) Dalton Taxi Rank: M4 (Southern Freeway), left Edwin Swales off-ramp, right into South Coast Road, into Edwin Swales VC Drive, into Umbilo Road, Gale Street, Moore Road, Right into Sydney Road / Williams Road to Dalton Taxi Rank. Alternatively South Coast Road, Wisely Road, Maydon Road, Left into Moore Road, into Williams Road / Sydney Road, into Dalton Road Taxi Rank.</p> <p>(v) Clairwood:</p> <p>(a) Clairwood via Montclair – Mangosuthu Highway, left Old South Coast Road, left into Pendlebury Road, right into Leicester Road, left into Kenyon Howden Road, Right into Montclair Road, right into Wood Road, into Roland Chapman Drive, right into Blamey Road, right into South Coast Road, Mangosuthu Highway.... Umlazi.</p> <p>(b) Clairwood – Mangosuthu Highway, Old South Coast Road, South Coast Road, right into Sirdar Road, and return along South Coast Road, right into Mangosuthu Highway...Umlazi RESTRICTION : NO PICKING UP OF PASSENGERS WITHIN THE MONTCLAIR AREA FROM ENTERING PENDLEBURY ROAD UNTIL REACHING SOUTH COAST ROAD.</p> <p>(vi) Jacobs:</p> <p>(a). Mangosuthu Highway, M4 (Southern Freeway), Himalayas Road off-ramp, right into Duranta Road, left into Lansdowne Road, right into Lerwick Road, left into Chamberlain Road, left into Bluff Road, left into South Coast Road or return along some route to Umlazi.</p> <p>(b). Jacobs via Werna- Mangosuthu Highway, South Coast Road, right into Himalayas Road, Continue along Himalayas Road and continue as per route (a) above.</p> <p>(vii) Bluff: Mangosuthu Highway, M4 (Southern Freeway), Himalayas off-ramp into Services Road, right into Duranta Road, left into Tara Road, into Grays Inn Road, and proceed right into Tara Road, into Richardson Road, into Wesely Road left into Lighthouse Road, left into Bluff Road (M16), and proceed to South Coast Road left into South Coast Road, right into Mangosuthu Highway and proceed to starting point as per the forward route in reverse.</p> <p>CONDITIONS: NO PICKING UP OF PASSENGERS ALONG THE ROUTE OTHER THAN THOSE DESTINED FOR UMLAZI</p>
-------	---



transport

Department:
Transport
Province of KwaZulu-Natal

GAZETTE

LGKZNG32-2018-
NOV

REGION: ALL

1) Application Number: APP0104029	2) Gazette Number: LGKZNG32-2018-NOV
3) Applicant: JOHN SILUMA ID NO. 5302185689085 Association: NOT AVAILABLE	4) Applicant Address: P O BOX 1056 NEWCASTLE KWAZULU-NATAL 2940
5) Existing Licence Holder: NOT APPLICABLE ID NO. NOT APPLICABLE	6) Existing Licence Holder Address: NOT APPLICABLE
7) Type of application: NEW OPERATING LICENCE	8) Operating Licence Number: NOTAVAILABLE
9) Vehicle Type: OTHER	10) 1 X 9 (SEATED) + 0 (STANDING)
11) Region: UTHUKELA	
12.1	FROM HOUSE NO:F702 AT SECTION 6 AT 06H00 IN THE MORNING TURN LEFT THEN RIGHT TO THE TAR ROAD THEN TURN LEFT THEN RIGHT THEN LEFT AGAIN AND THEN PICK UP THE KID AT HOUSE NO.F1039 FROM THERE TURN LEFT THEN RIGHT THEN LEFT AGAIN AND TURN RIGHT THEN RIGHT AGAIN PICK UP A KID AT HOUSE NO.F1567 FROM THERE TURN LEFT THEN LEFT AGAIN PROCEED UNTIL YOU PICK A KID AT NO.F1513 FROM THERE TURN LEFT AGAIN THEN PICK UP A KID F373 GO STRAIGHT THEN TURN RIGHT THEN RIGHT AGAIN AND PICK UP 3 KIDS AT HOUSE NO.F289 PROCEED STRAIGHT THEN TURN LEFT AND GO STRAIGHT AND STOP AT HOUSE NO.F2467 TO PICK UP 2 KIDS FROM THERE GO STRAIGHT THEN TURN LEFT AND THEN RIGHT GO STRAIGHT AND PASS THE ROBOT THEN TURN LEFT THEN LEFT AGAIN THEN RIGHT THEN LEFT AND STOP AT KHASelihle PRIMARY SCHOOL AND DROP 5 KIDS FROM THERE I GO STRAIGHT AND STOP AT SIPHENI HIGHER PRIMARY SCHOOL AND DROP 2 KIDS FROM THERE TURN RIGHT THEN RIGHT AGAIN AT VUMELANI PRIMARY SCHOOL AND DROP 2 KIDS IN THE AFTERNOON, FORWARD ROUTE IN REVERSE TO DROP KIDS BACK AT THEIR HOUSES.



transport

Department:
Transport
Province of KwaZulu-Natal

GAZETTE

LGKZNG32-2018-
NOV

REGION: ALL

1) Application Number: APP0104036	2) Gazette Number: LGKZNG32-2018-NOV
3) Applicant: RT NENE ID NO. 6402225306085 Association: NOT AVAILABLE	4) Applicant Address: P.O BOX 14575 MADADENI 2951
5) Existing Licence Holder: NOT APPLICABLE ID NO. NOT APPLICABLE	6) Existing Licence Holder Address: NOT APPLICABLE
7) Type of application: NEW OPERATING LICENCE	8) Operating Licence Number: NOTAVAILABLE
9) Vehicle Type: OTHER	10) 1 X 15 (SEATED) + 0 (STANDING)
11) Region: UTHUKELA	
12.1	I START AT 6HOO, FROM L181 SECTION 7, MADADENI I TURN TO THE LEFT ON THE LOCAL ROAD AND PICK UP 2 CHILDREN IN HOUSE NO.1178, FROM I GO TO HOUSE NO.180 AND PICK 3 CHILDREN AND ANOTHER 3 CHILDREN AT HOUSE NO 182. I GO TO HOUSE NO.264 (A CORNER HOUSE) TO PICK ANOTHER 3 CHILDREN THERE AND PICK OTHER 4 CHILDREN AT HOUSE NO.184, IMMEDIATELY AFTER THAT I TURN LEFT TO THE MAIN ROAD, ON THE STOP SIGN I MAKE A LEFT TURN TO THE CELANGOTHO TRADING STORE NEXT TO THE FOUR WAY, I TURN RIGHT AND PASS SONDELA SUPERMARKET AND IKHAYA LABANTWANA OFFICE. I GO STRAIGHT UNTIL I TAKE A RIGHT TURN NEXT TO BINDA HARDWARE. I PASS BY MADADENI GOVERNMENT MORTUARY AND THE HOSPITAL. I PASS MAJUBA TECHINICAL COLLEGE, AT THE STOP SIGN I CROSSOVER AND PASS BY THE CAR WASH THEN TURN LEFT TO THE LOCAL ROAD AND TURN RIGHT TO IKHASELIHLE PRIMARY SCHOOL AND DROP 6 CHILDREN AND PROCEED TO SIPHENI SENIOR PRIMARY SCHOOL AND DROP 9 CHILDREN. IN THE AFTERNOON I GO THE SAME WAY FROM SCHOOL TO HOME.



transport

Department:
Transport
Province of KwaZulu-Natal

GAZETTE

LGKZNG32-2018-
NOV

REGION: ALL

1) Application Number: APP0104038	2) Gazette Number: LGKZNG32-2018-NOV
3) Applicant: TR KHUMALO ID NO. 7308055997084 Association: NOT AVAILABLE	4) Applicant Address: P.O BOX 14575 MADADENI 2951
5) Existing Licence Holder: NOT APPLICABLE ID NO. NOT APPLICABLE	6) Existing Licence Holder Address: NOT APPLICABLE
7) Type of application: NEW OPERATING LICENCE	8) Operating Licence Number: NOTAVAILABLE
9) Vehicle Type: OTHER	10) 1 X 15 (SEATED) + 0 (STANDING)
11) Region: UTHUKELA	
12.1	<p>I START AT 5:45 FROM HOME I TURN RIGHT TO THE LOCAL ROAD THEN I TURN LEFT TO ANOTHER ROAD. I TURN RIGHT TO THE MAIN ROAD AT THE STOP SIGN THEN TURN RIGHT AGAIN AT THE STOP SIGN, I THEN TURN LEFT FOLLOWED BY ANOTHER LEFT TURN TO THE LOCAL ROAD WHERE I PICK UP TWO CHILDREN IN HOUSE NO.M686 I THEN GO STRAIGHT AND TURN RIGHT THEN PICK UP ONE CHILD AT HOUSE NO M701. I TAKE A RIGHT TURN TO THE MAIN ROAD AND TURN RIGHT AGAIN FOLLOWED BY A LEFT TURN AND PICK UP ONE CHILD IN HOUSE NO.L360 AND ANOTHER AT THE SAME STREET IN HOUSE NO.L362. AFTER PICKING UP THIS CHILD I TURN RIGHT NEXT TO THE 'SEE AND SAY' STORE IN HOUSE NO.405, I PICK UP ONE CHILD THERE AND ANOTHER AT HOUSE NO.40 AS WELL AS HOUSE NO. 408 THEN TURN RIGHT TO THE MAIN ROAD AND AT THE STOP SIGN I TURN RIGHT AND PASS MADODA STORE. I THEN TURN LEFT TO THE LOCAL ROAD AND PICK UP ONE CHILD AT HOUSE NO.F849 FOLLOWED BY ANOTHER AT HOUSE NO.F850. I TURN LEFT TO ANOTHER LOCAL ROAD IN HOUSE NO.F861 PICK UP ONE CHILD AND IN HOUSE NO.F862 PICK UP ONE AND TURN LEFT IN LOCAL ROAD AND I TURN RIGHT TO THE MAIN ROAD I PASS CATHULANI SCHOOL AND PICK UP ONE CHILD AT HOUSE NO.F613 THEN AT THE STOP SIGN I TURN LEFT TO HOUSE NO.F379 AND PICK UP ONE CHILD THEN I PASS AMAZULU HIGH SCHOOL AND AT THE STOP SIGN I TURN RIGHT AND PASS THE BACK OF MADADENI HOSPITAL AT THE ROBOT NEXT TO ZENZELE STORE I TURN LEFT AND PASS IN FRONT OF MADADENI HOSPITAL THEN TURN RIGHT THEN LEFT TO THE LOCAL ROAD AND AT HOUSE NO.E87461 PICK UP ONE CHILD THEN PASS MAJUBA DISTRICT AND AT THE STOP SIGN I TURN RIGHT TO THE RNAIN ROAD AND PASS SECTION 5 FET COLLAGE LAVENDER HILLS RESIDENCE AND TURN RIGHT TO THE LOCAL ROAD THEN PASS SECTION 2 FET COLLAGE AND U-TURN AT THE STOP SIGN MOVE TO VUMELANI PRIMARY AND DROP OFF TWO CHILDREN THEN TURN RIGHT TO THE LOCAL ROAD AND TURN LEFT TO ANOTHER LOCALROAD AND DROP OFF THREE CHILDREN AT SIPHENI PRIMARY SCHOOL I TURN LEFT I DROP TEN CHILDREN AT KHASelihle PRIMARY SCHOOL AND GO THE SAME WAY FROM SCHOOL TO HOME.</p>



transport

Department:
Transport
Province of KwaZulu-Natal

GAZETTE

LGKZNG32-2018-
NOV

REGION: ALL

1) Application Number: APP0104057	2) Gazette Number: LGKZNG32-2018-NOV
3) Applicant: BA MALINGA ID NO. 6010125751084 Association: TUGELA FERRY TAXI ASSOCIATION	4) Applicant Address: P.O BOX 3459 TYGER VALLEY 7536
5) Existing Licence Holder: MS MALINGA ID NO. 2004015277080	6) Existing Licence Holder Address: P.O BOX 3459 TYGER VALLEY 7536
7) Type of application: DECEASED TRANSFER AND NEW OPERATING LICENCE AND CONVERSION	8) Operating Licence Number: 252357
9) Vehicle Type: MINIBUS TAXI	10) 1 X 9-16 (SEATED) + 0 (STANDING)
11) Region: UMZINYATHI	
12.1	TUGELA FERRY TO PIETERMARITZBURG FROM APPROVED TAXI RANK IN TUGELA FERRY INTO R33 PASS GREYTOWN, PASS NEW HANOVER INTO OLD GREYTOWN ROAD INTO PIETERMARITZBURG TAXI RANK, RETURN ALONG FORWARD ROUTE IN REVERSE.
12.2	TUGELA FERRY TO JOHANNESBURG: FROM APPROVED RANK IN TUGELA FERRY PASS POMEROY, DUNDEE PASS NEW CASTLE PASS VOLKSRUST, STANDERTON PASS BALFOUR INTO HEIDELBURG INTO N3 PROCEED TO JOHANNESBURG TAXI RANK OFFLOAD, LOAD AND RETURN ALONG THE FORWARD ROUTE IN RESERVE.
12.3	TUGELA FERRY TO GREYTOWN FROM APPROVED TAXI RANK IN TUGELA FERRY INTO R33 ROADS, PASS KEATES DRIFT - INTO GREYTOWN TAXI RANK RETURN ALONG THE SAME ROUTE.
12.4	FROM TUGELA FERRY TAXI RANK TO POINT WITHIN THE PROVINCE OF KZN ONLY. NO PICKING UP OR SETTING DOWN OF PASSENGERS EN ROUTE.
12.5	TUGELA FERRY TO POMEROY FROM APPROVED TAXI RANK IN TUGELA FERRY INTO R33 AND PROCEED TO POMEROY TAXI RANK, RETURN ALONG THE SAME ROUTE.
12.6	TUGELA FERRY TO DURBAN FROM APPROVED TAXI RANK IN TUGELA FERRY INTO R33 PASS GREYTOWN PASS NEW HANOVER INTO OLD GREYTOWN ROAD INTO N3 DROP OFF PASSENGERS ONLY AT PINETOWN M13, BACK INTO N3 INTO ALICE STREET DROP AND LOAD PASSENGERS, RETURN ALONG THE FORWARD ROUTE IN RESERVE.



transport

Department:
Transport
Province of KwaZulu-Natal

GAZETTE

LGKZNG32-2018-
NOV

REGION: ALL

1) Application Number: APP0104120	2) Gazette Number: LGKZNG32-2018-NOV
3) Applicant: N KALAPARSAD ID NO. 7003120115081 Association: NOT AVAILABLE	4) Applicant Address: 12 MIDDLEMISS CRESCENT RESERVOIR HILLS 4091
5) Existing Licence Holder: KALAPARSAD KALAPARSAD ID NO. 6501305155088	6) Existing Licence Holder Address: 12 MIDDLEMISS CRESCENT RESERVOIR HILLS 4091
7) Type of application: DECEASED TRANSFER AND CONVERSION	8) Operating Licence Number: 1261262
9) Vehicle Type: BUS	10) 1 X 56 (SEATED) + 23 (STANDING)
11) Region: DURBAN CENTRAL	
12.1	VARIOUS BUS ROUTES AS PER ANNEXURE ATTACHED.



transport

Department:
Transport
Province of KwaZulu-Natal

GAZETTE

LGKZNG32-2018-
NOV

REGION: ALL

1) Application Number: APP0104123	2) Gazette Number: LGKZNG32-2018-NOV
3) Applicant: N KALAPARSAD ID NO. 7003120115081 Association: NOT AVAILABLE	4) Applicant Address: 12 MIDDLEMISS CRESCENT RESERVOIR HILLS 4091
5) Existing Licence Holder: A KALAPARSAD ID NO. 6501305155088	6) Existing Licence Holder Address: 12 MIDDLEMISS CRESCENT RESERVOIR HILLS 4091
7) Type of application: DECEASED TRANSFER AND CONVERSION	8) Operating Licence Number: 1316983
9) Vehicle Type: BUS	10) 1 X 36+ (SEATED) + 0 (STANDING)
11) Region: DURBAN CENTRAL	
12.1	<p>VARIOUS BUS ROUTES AS PER ANNEXURE ATTACHED FOR DURBAN LORNE STREET BUS RANK TO RESERVOIR HILLS. ROUTE SCHEDULE DURBAN (LORNE STREET BUS RANK) TO RESERVOIR HILLS 1.1 VIA OUTWARDS: LORNE/ CARLISLE, GREY, BEATRICE, ALBERT STREETS, UMGENI/ELECTRON ROAD TO TURNING POINT/ ELECTRON ROAD/ SUPPLY ROAD/ UMGEMI ROAD/ NEW GERMANY ROAD, MOUNTBATTEN/ WINCHESTER DRIVE, ST. PAULS AVENUE, PRIDLEY ROAD, BACK TO MOUNTBATTEN DRIVE AND RETURN: VIA NEW GERMANY/UMGENI ROAD, SUPPLY ROAD, ELECTRON ROAD TO TURNING POINT ELECTRON ROAD, UMGENI ROAD, BEATRICE STREET/ CROSS/ CARLISLE STREETS, CENTENARY ROAD TO BUS RANK. ALTERNATIVELY: VIA NEW GERMANY/UMGENI ROAD, SUPPLY ROAD/ ELECTRON ROAD TO TURNING POINT, ELECTRON ROAD, UMGENI ROAD, SOLDIER WAY, QUEEN STREET, RUSSEL STREET, LEOPOLD STREET, WARWICK AVENUE, CENTENARY ROAD TO BUS RANK. 1.2 VIA LORNE STREET/CARLISLE/ GREY/ BEATRICE/ ALBERT/ UMGENI/ ELECTRON ROAD TO TURNING POINT ELECTRON ROAD/ SUPPLY ROAD/ UMGENI ROAD/ NEW GERMANY ROAD/ MOUNTBATTEN DRIVE TO BUS RANK AND RETURN: VIA MOUNTBATTEN/ SHANNON DRIVE, ARNOTT STREET, BATTERSEA AVENUE, JUBA PLACE, FULHAM/ BURLINGTON ROADS, RIDDICK AVENUE, MOUNTBATTEN DRIVE, NEW GERMANY/ UMGENI/ SUPPLY ROAD, ELECTRON ROAD TO TURNING POINT ELECTRON ROAD/ UMGENI ROAD TO BEATRICE/ CROSS/ CARLISLE STREET, CENTENARY ROAD TO BUS RANK. ALTERNATIVELY: VIA MOUNTBATTEN/ SHANNON DRIVE, ARNOTT STREET, BATTERSEA AVENUE, JUBA PLACE/ FULHAM/ BURLINGTON ROADS, RIDDICK AVENUE, MOUNTBATTEN DRIVE/ NEW GERMANY/ UMGENI/ SUPPLY ROAD, ELECTRON ROAD TO TURNING POINT ELECTRON ROAD/ UMGENI ROAD, SOLDIERS WAY, QUEEN STREET, RUSSEL STREET, LEOPOLD STREET, WARWICK AVENUE, CENTENARY ROAD TO BUS RANK. ALTERNATIVELY: UMGENI ROAD, BEATRICE STREET, GREY STREET, ALICE STREET, OLD FORT ROAD, SOLDIERS WAY, COMMERCIAL ROAD, WALNUT ROAD, PINE STREET, RUSSEL STREET, ALICE STREET, CROSS STREET, CARLISLE STREET, CENTENARY ROAD BUS RANK. ALTERNATIVELY: UMGENI ROAD, BEATRICE STREET, GREY STREET, COMMERCIAL ROAD, WALNUT ROAD, PINE STREET, RUSSEL STREET, ALICE STREET, CROSS STREET, BEATRICE STREET, ALBERT STREET, UMGENI ROAD. 2. FROM TERMINUS AT CORNER ALPINE AND QUARRY ROADS TO PINETOWN: VIA OUTWARDS:</p>



transport

Department:
Transport
Province of KwaZulu-Natal

GAZETTE

LGKZNG32-2018-
NOV

REGION: ALL

FROM CORNER ALPINE/ QUARRY ROADS, ALONG QUARRY ROAD/ NEW GERMANY ROAD (CLARE ESTATE) MOUNTBATTEN DRIVE, DUNKELD ROAD, NEW GERMANY ROAD (WESTVILLE AND CLERMONT) TOWN COUNCIL AREA OF NEW GERMANY, SHEPSTONE ROAD, BLAZE ROAD, CHELSEA/ RICHMOND AVENUE, SOUTH LEG OF ISLAND FOR COLLECTION BAY, SHEPSTONE ROAD, MUNICIPAL AREA OF PINETOWN VIA CROMPTON STREET, OLD MAIN ROAD, ACCESS TO RICHMOND DRIVE, TRAFORD ROAD TO GILLETTS ROAD TO TERMINUS AT O T H BIER.

INWARDS:

VIA TERMINUS TO RICHMOND ROAD, ACCESS ROAD, TO OLD MAIN ROAD, CROMPTON STREET, BOUNDARY EX PINETOWN, TOWN COUNCIL AREA OF NEW GERMANY. ALONG SHEPSTONE ROAD, NEW GERMANY/DUNKELD ROADS, MOUNTBATTEN DRIVE, NEW GERMANY ROAD (CLARE ESTATE) QUARRY ROAD TO TERMINUS AT CORNER OF ALPINE AND QUARRY ROADS, SUBJECT TO THE FOLLOWING RESTRICTIONS:

2.1 THAT ON ALL TRIPS TO PINETOWN NO PASSENGERS MAY BE SET DOWN AT ANY POINT ALONG THE ROUTE WHICH IS NOT SITUATED WITHIN THE MUNICIPAL AREA OF PINETOWN OR THE TOWN BOARD AREA OF NEW GERMANY.

2.2 ON TRIPS FROM PINETOWN NO PASSENGERS MAY BE PICKED UP AT POINT ALONG THE ROUTE WHICH IS NOT SITUATED WITHIN THE MUNICIPAL AREA OF PINETOWN OR THE TOWN BOARD OF NEW GERMANY, AND ,

2.3 ON ALL TRIPS NO PASSENGERS MAY BE CONVEYED LOCALLY FROM ONE POINT TO ANOTHER POINT SITUATED WITHIN THE MUNICIPAL AREA OF PINETOWN OR TOWN BOARD OF NEW GERMANY.

ROUTE SCHEDULE

PERSONS AND THEIR PERSONAL EFFECTS FROM DURBAN (LORNE STREET BUS RANK) TO INTERSECTION OF DUNKELD ROAD/ANNET DRIVE, RESERVOIR HILLS AND RETURN.

OUTWARDS:

LORNE STREET, CARLISLE STREET, GREY STREET, BEATRICE STREET, ALBERT STREET, UMGENI ROAD, VIA NEW GERMANY ROAD, MOUNTBATTEN DRIVE, DUNKELD ROAD, ANNET DRIVE TO TERMINUS.

INWARDS:

FROM TERMINUS AT ANNET DRIVE, DUNKELD ROAD, MOUNTBATTEN DRIVE, VIA NEW GERMANY ROAD, UMGENI ROAD, ALBERT STREET, BEATRICE STREET, GREY STREET, CARLISLE STREET, VIA CENTENARY ROAD, MARKET ROAD, LEOPOLD STREET, WARWICK AVENUE, CENTENARY ROAD INTO LORNE STREET BUS RANK.

TIME TABLE:

AS PER EXISTING AUTHORITY

SCALE OF CHARGES

AS PER EXISTING AUTHORITY

ROUTE SCHEDULE

PERSONS AND THEIR PERSONAL EFFECTS FROM DURBAN (LORNE STREET BUS RANK) TO INTERSECTION OF DUNKELD ROAD/ ANNET DRIVE, RESERVOIR HILLS AND RETURN.

INWARDS:

FROM AUTHORISED TERMINAL POINT IN DUNKELD ROAD AT ANNET DRIVE THEN VIA DUNKELD ROAD, MOUNTBATTEN DRIVE, MAIN ROAD 448, NATIONAL ROAD N2 (SOUTH), NATIONAL ROAD N3 (EAST) WESTERN FREEWAY, RAMSAY AVENUE, BEREAL ROAD NORTH, OLD DUTCH ROAD, CENTENARY ROAD INTO LORNE STREET BUS RANK.

OUTWARDS:

FROM LORNE STREET BUS RANK, CARLISLE STREET, CENTENARY ROAD, MARKET ROAD, LEOPOLD STREET, CANONGATE ROAD, BEREAL ROAD, BEREAL ROAD SOUTH, WESTERN FREEWAY, NATIONAL ROAD N3 (WEST), NATIONAL ROAD N2 (NORTH) MAIN ROAD 448, MOUNTBATTEN DRIVE, DUNKELD ROAD TO AUTHORISED TERMINAL POINT AT ANNET DRIVE.

TIMETABLE:

DEPART ANNET DRIVE/DUNKELD CORNER ARRIVE LORNE STREET

6:00 6:45

7:00 7:45

DEPART LORNE STREET ARRIVE ANNET DRIVE/DUNKELD CORNER

16:30 17:15

17:00 17:45

RESTRICTION ON INWARD JOURNEYS NO PASSENGERS BE PICKED UP FROM THE JUNCTION OF N2/ROAD 448 AND ON RETURN JOURNEYS NO PASSENGERS BE SET DOWN BEFORE THE JUNCTION OF N2 AND ROAD 448 IS REACHED.



transport

Department:
Transport
Province of KwaZulu-Natal

GAZETTE

LGKZNG32-2018-
NOV

REGION: ALL

ROUTE:

PERSONS WHO HAVE ORGANISED THEMSELVES INTO A GROUP AND THEIR PERSONAL EFFECTS:
FROM POINTS WITHIN A RADIUS OF 25 (TWENTY FIVE) KILOMETERS FROM DURBAN G.P.O TO POINTS
SITUATED WITHIN THE PROVINCE OF NATAL AND RETURN POINTS WITHIN A RADIUS OF 25 (TWENTY
FIVE) KILOMETERS FROM DURBAN G.P.O.

SUBJECT TO THE EXPLICIT CONDITION THAT THE CONVEYANCE OF SUCH A GROUP OF PERSONS
MAY ONLY BE UNDERTAKEN IF THE SAME GROUP UNDERTAKE THE FORWARD JOURNEY AS A PARTY
FOR THE EXCLUSIVE MUTUAL PURPOSE TO ATTEND ONE OR MORE OF THE FOLLOWING OCCASIONS:

- (i) A WEDDING;
- (ii) A FUNERAL;
- (iii) A RELIGIOUS GATHERING;
- (iv) A SPORTS MEETING EITHER AS COMPETITORS OR AS SPECTATORS;
- (v) A PICNIC OR ANY OTHER SIMILAR FORM OF ORGANISED AMUSEMENTS OR RECREATION.

TIMETABLE:

MONDAYS TO FRIDAYS

WINCHESTER DRIVE SHANNON DRIVE

DEPART RESERVOIR HILLS DEPART DURBAN DEPART RESERVOIR HILLS DEPART DURBAN

4:00	5:00	4:15	5:15
4:20	5:30	4:45	5:45
5:00	6:00	5:10	6:10
5:20	6:20	5:30	6:30
5:40	6:40	5:50	6:50
6:00	7:00	6:10	7:10
6:20	7:20	6:30	7:30
6:40	7:40	6:50	7:50
7:00	8:00	7:10	8:15
7:20	8:30	7:30	8:45
7:40	9:00	7:55	9:15
8:10	9:30	8:25	9:45
8:40	10:00	8:55	10:15
9:10	10:30	9:25	10:45
9:40	11:00	9:55	11:15
10:10	11:30	10:25	11:45
10:40	12:00	10:55	12:15
11:10	12:30	11:25	12:45
11:40	13:00	11:55	13:15
12:10	13:30	12:25	13:45
12:40	14:00	12:55	14:15
13:10	14:30	13:25	14:45
13:40	15:00	13:55	15:15
14:10	15:30	14:25	15:45
14:40	16:00	14:55	16:15
15:10	16:30	15:25	16:40
15:40	16:50	15:55	17:00
16:10	17:10	16:25	17:20
16:40	17:30	16:50	17:40
17:00	17:50	17:10	18:00
17:20	18:10	17:30	18:20
17:40	18:30	17:50	18:50
18:00	19:10	19:10	20:00

SATURDAYS

WINCHESTER DRIVE SHANNON DRIVE

DEPART RESERVOIR HILLS DEPART DURBAN DEPART RESERVOIR HILLS DEPART DURBAN

4:00	4:50	4:20	5:00
4:40	5:20	5:00	5:40
5:15	6:00	5:30	6:10
5:45	6:25	6:00	6:40
6:15	7:00	6:30	7:15
6:45	7:30	7:00	7:45
7:15	8:00	7:30	8:15
7:45	8:30	8:00	8:45
8:15	9:00	8:30	9:15
8:45	9:30	9:00	9:45



transport

Department:
Transport
Province of KwaZulu-Natal

GAZETTE

LGKZNG32-2018-
NOV

REGION: ALL

9:15 10:00 9:30 10:15
9:45 10:30 10:00 10:45
10:15 11:00 10:30 11:15
10:45 11:30 11:00 11:45
11:15 12:00 11:30 12:15
11:45 12:30 12:00 12:45
12:15 13:00 12:30 13:15
12:45 13:30 13:00 13:45
13:15 14:00 13:30 14:15
13:45 14:30 14:00 14:45
14:15 15:00 14:30 15:15
14:45 15:30 15:00 15:45
15:15 16:00 15:20 16:20
15:45 16:40 16:00 17:00
16:20 17:20 16:40 17:40
17:00 18:00 17:20 18:20
17:40 18:40 18:00 19:00
18:20 19:30 18:40 20:00

SUNDAYS AND PUBLIC HOLIDAYS

WINCHESTER DRIVE SHANNON DRIVE

DEPART RESERVOIR HILLS DEPART DURBAN DEPART RESERVOIR HILLS DEPART DURBAN

4:40 5:40 5:00 6:00
5:20 6:20 5:40 6:40
6:00 7:00 6:20 7:20
7:20 7:40 7:00 8:00
8:00 8:40 7:40 8:40
8:40 9:00 8:20 9:20
9:20 9:40 9:00 10:00
10:00 10:20 9:49 10:40
10:10 11:00 10:20 11:20
10:20 11:40 11:00 12:00
12:00 12:20 11:40 12:40
12:40 13:00 12:20 13:20
13:20 13:40 13:00 14:00
14:00 14:20 13:40 14:40
14:40 15:00 14:20 15:20
15:20 15:40 15:00 16:00
16:00 16:20 15:40 16:40
16:40 17:00 16:20 17:20
17:20 17:40 17:00 18:00
18:00 18:20 17:40 18:40
19:00 19:00 18:20 19:30
20:00

ROUTE BETWEEN DURBAN LORNE STREET BUS RANK TO PINETOWN (O.T.H BIER'S)

DEPART DURBAN LORNE STREET BUS RANK DEPART PINETOWN

5:00 6:00
5:30 7:00
12:00 14:00
15:30 16:30
15:45 16:45
20:30 22:00

SCALE OF CHARGES

DURBAN TO RESERVOIR HILLS R3.50
UMGENI STATION TO RESERVOIR HILLS R3.50
DURBAN TO ALPINE ROAD R2.20
DURBAN TO UMGENI ROAD R3.00
ALPINE ROAD TO RESERVOIR HILLS R3.20

INTERMEDIATE R2.20
DURBAN TO PINETOWN R4.50



transport

Department:
Transport
Province of KwaZulu-Natal

GAZETTE

LGKZNG32-2018-
NOV

REGION: ALL

UMGENI ROAD TO CORPORATION DEPOT R3.00
ANNET DRIVE TO RESERVOIR HILLS R3.00
ANNET DRIVE TO N2 R3.00
ANNET DRIVE TO BEREA R3.00

SCHOLAR
DURBAN TO RESERVOIR HILLS R2.70
DURBAN TO VARSITY DRIVE R2.70
INTERMEDIATE R2.20



transport

Department:
Transport
Province of KwaZulu-Natal

GAZETTE

LGKZNG32-2018-
NOV

REGION: ALL

1) Application Number: APP0104233	2) Gazette Number: LGKZNG32-2018-NOV
3) Applicant: TE ZWANE ID NO. 4206295456080 Association: UNIVERSITY PARK LONG DISTANCE TAXI ASS.	4) Applicant Address: P O BOX 84 NKANDLA KWA-ZULU NATAL 3855
5) Existing Licence Holder: NOT APPLICABLE ID NO. NOT APPLICABLE	6) Existing Licence Holder Address: NOT APPLICABLE
7) Type of application: NEW OPERATING LICENCE	8) Operating Licence Number: LKNKZN0113820
9) Vehicle Type: MINIBUS TAXI	10) 1 X 9-16 (SEATED) + 0 (STANDING)
11) Region: DURBAN CENTRAL	
12.1	<p>1. DURBAN TO NKANDLA</p> <p>Inbound From University Park Taxi Rank No. 233 in Durban, turn right to Wills Road, turn left to Warwick Avenue, turn left to Cannongate Road, right N3, right to N2 Stanger, off ramp to Dokodweni on R66, turn left to Melmoth on R34, turn to R68 and proceed straight to Nkandla on R226, turn left to P50/3 to Nkandla Taxi Rank</p> <p>Outbound Return to Durban, pass Melmoth, Eshowe, proceed on R66 towards Dokodweni, turn right to R102, pass Mandeni, Stanger, dropping off passengers, back to R66, turn right to N2, turn left P445, right to M4, pass Ballito towards Durban North, go through M4 to Stanger Street into Prince Alfred Street, turn right to Ordinance Road, proceed to Leopold Street, left to Market Road, right into a Service Road behind English Market, right again into Service Road, into University Avenue, turn right into University Park Taxi Rank in Durban</p>
12.2	<p>2. DURBAN TO NQUTHU</p> <p>Inbound From University Park Taxi Rank No. 233 in Durban, turn right to Wills Road, turn left to Warwick Avenue, turn left to Cannongate Road, right N3, right to N2 Stanger, off ramp to Dokodweni on R66, turn left to Melmoth on R34, turn left to R68 to Babanango, proceed to Nqutu, offload at Nqutu Taxi Rank and return to</p> <p>Outbound Return to Durban, pass Melmoth and Eshowe, dropping off passengers, proceed on R66 towards Dokodweni, turn right to R102, pass Mandeni, Stanger, may drop off passengers, back to R66, turn right to N2, proceed and turn left P445, right M4, pass Ballito towards Durban North, go through M4 to Stanger Street into Prince Alfred Street, turn right to Ordinance Road, proceed to Leopold Street, turn left to Market Road, right into a Service Road, behind English Market, right again into a Service Road into University Avenue, turn right into University Park Taxi Rank in Durban</p>



transport

Department:
Transport
Province of KwaZulu-Natal

GAZETTE

LGKZNG32-2018-
NOV

REGION: ALL

12.3	<p>3. DURBAN TO ESTCOURT</p> <p>Inbound From University Park Taxi Rank No. 233 in Durban, turn right to Wills Road, turn left to Warwick Avenue, turn left to Cannongate Road, proceed to N3, towards Pietermaritzburg, pass Mooi River Toll Plaza, proceed to Estcourt on N3, turn left on Estcourt off ramp South Bound No. 168, turn right pass Midway RTI on R103 to Lorne Street, Harding Street, turn left to Alexander Street in Estcourt, turn left to Estcourt Taxi Rank and return to Durban</p> <p>Alternative At Mooi-River turn left to Mooi-River off ramp through off ramp tollgate, turn left and turn right towards Mooi River R103, pass Engen Garage, offload passengers at Mooi-River, proceed on Old Main Road to Estcourt, pass Willowgrange, pass airodrome, turn right on R103 to Estcourt, Lorne Street, Harding Street, turn left to Alexander Street, turn left to Estcourt Taxi Rank and return to Durban</p> <p>Outbound From Estcourt Taxi Rank, turn right to Alexander Street, turn right into Harding Street, turn left into Albert Street, turn left into Lorne Street, proceed on R103, turn left at Midway on N3, towards Durban, pass Howick, dropping can be done, left to M31, Old Main Road, proceed to Pinetown and offload passengers, proceed on</p>
12.4	<p>5. DURBAN TO BERGVILLE:</p> <p>From University Park, left Warwick Avenue join N3, pass Ultra city, turn left R74 pass Winterton straight to Bergville, West Street and Bergville Taxi rank.</p>



transport

Department:
Transport
Province of KwaZulu-Natal

GAZETTE

LGKZNG32-2018-
NOV

REGION: ALL

1) Application Number: APP0104234	2) Gazette Number: LGKZNG32-2018-NOV
3) Applicant: N KALAPARSAD ID NO. 7003120115081 Association: NOT AVAILABLE	4) Applicant Address: 12 MIDDLEMISS CRESCENT RESERVOIR HILLS 4091
5) Existing Licence Holder: KALAPARSAD KALAPARSAD ID NO. 6501305155088	6) Existing Licence Holder Address: 12 MIDDLEMISS CRESCENT RESERVOIR HILLS 4091
7) Type of application: DECEASED TRANSFER AND CONVERSION	8) Operating Licence Number: 1296196
9) Vehicle Type: BUS	10) 1 X 36+ (SEATED) + 0 (STANDING)
11) Region: DURBAN CENTRAL	
12.1	<p>VARIOUS BUS ROUTES AS PER ANNEXURE ATTACHED FOR DURBAN LORNE STREET BUS RANK TO RESERVOIR HILLS. ROUTE SCHEDULE DURBAN (LORNE STREET BUS RANK) TO RESERVOIR HILLS</p> <p>1.1 VIA OUTWARDS: LORNE/ CARLISLE, GREY, BEATRICE, ALBERT STREETS, UMGENI/ELECTRON ROAD TO TURNING POINT/ ELECTRON ROAD/ SUPPLY ROAD/ UMGEMI ROAD/ NEW GERMANY ROAD, MOUNTBATTEN/ WINCHESTER DRIVE, ST. PAULS AVENUE, PRIDLEY ROAD, BACK TO MOUNTBATTEN DRIVE AND</p> <p>RETURN: VIA NEW GERMANY/UMGENI ROAD, SUPPLY ROAD, ELECTRON ROAD TO TURNING POINT ELECTRON ROAD, UMGENI ROAD, BEATRICE STREET/ CROSS/ CARLISLE STREETS, CENTENARY ROAD TO BUS RANK.</p> <p>ALTERNATIVELY: VIA NEW GERMANY/UMGENI ROAD, SUPPLY ROAD/ ELECTRON ROAD TO TURNING POINT, ELECTRON ROAD, UMGENI ROAD, SOLDIER WAY, QUEEN STREET, RUSSEL STREET, LEOPOLD STREET, WARWICK AVENUE, CENTENARY ROAD TO BUS RANK.</p> <p>1.2 VIA LORNE STREET/CARLISLE/ GREY/ BEATRICE/ ALBERT/ UMGENI/ ELECTRON ROAD TO TURNING POINT ELECTRON ROAD/ SUPPLY ROAD/ UMGENI ROAD/ NEW GERMANY ROAD/ MOUNTBATTEN DRIVE TO BUS RANK AND</p> <p>RETURN: VIA MOUNTBATTEN/ SHANNON DRIVE, ARNOTT STREET, BATTERSEA AVENUE, JUBA PLACE, FULHAM/ BURLINGTON ROADS, RIDDICK AVENUE, MOUNTBATTEN DRIVE, NEW GERMANY/ UMGENI/ SUPPLY ROAD, ELECTRON ROAD TO TURNING POINT ELECTRON ROAD/ UMGENI ROAD TO BEATRICE/ CROSS/ CARLISLE STREET, CENTENARY ROAD TO BUS RANK.</p> <p>ALTERNATIVELY: VIA MOUNTBATTEN/ SHANNON DRIVE, ARNOTT STREET, BATTERSEA AVENUE, JUBA PLACE/ FULHAM/ BURLINGTON ROADS, RIDDICK AVENUE, MOUNTBATTEN DRIVE/ NEW GERMANY/ UMGENI/ SUPPLY ROAD, ELECTRON ROAD TO TURNING POINT ELECTRON ROAD/ UMGENI ROAD, SOLDIERS WAY, QUEEN STREET, RUSSEL STREET, LEOPOLD STREET, WARWICK AVENUE, CENTENARY ROAD TO BUS RANK.</p> <p>ALTERNATIVELY: UMGENI ROAD, BEATRICE STREET, GREY STREET, ALICE STREET, OLD FORT ROAD, SOLDIERS WAY, COMMERCIAL ROAD, WALNUT ROAD, PINE STREET, RUSSEL STREET, ALICE STREET, CROSS STREET, CARLISLE STREET, CENTENARY ROAD BUS RANK.</p> <p>ALTERNATIVELY: UMGENI ROAD, BEATRICE STREET, GREY STREET, COMMERCIAL ROAD, WALNUT ROAD, PINE STREET, RUSSEL STREET, ALICE STREET, CROSS STREET, BEATRICE STREET, ALBERT STREET, UMGENI ROAD.</p> <p>2. FROM TERMINUS AT CORNER ALPINE AND QUARRY ROADS TO PINETOWN: VIA</p> <p>OUTWARDS:</p>



transport

Department:
Transport
Province of KwaZulu-Natal

GAZETTE

LGKZNG32-2018-
NOV

REGION: ALL

FROM CORNER ALPINE/ QUARRY ROADS, ALONG QUARRY ROAD/ NEW GERMANY ROAD (CLARE ESTATE) MOUNTBATTEN DRIVE, DUNKELD ROAD, NEW GERMANY ROAD (WESTVILLE AND CLERMONT) TOWN COUNCIL ARE OF NEW GERMANY, SHEPSTONE ROAD, BLAZE ROAD, CHELSEA/ RICHMOND AVENUE, SOUTH LEG OF ISLAND FOR COLLECTION BAY, SHEPSTONE ROAD, MUNICIPAL AREA OF PINETOWN VIA CROMPTON STREET, OLD MAIN ROAD, ACCESS TO RICHMOND DRIVE, TRAFORD ROAD TO GILLETTS ROAD TO TERMINUS AT O T H BIER.

INWARDS:

VIA TERMINUS TO RICHMOND ROAD, ACCESS ROAD, TO OLD MAIN ROAD, CROMPTON STREET, BOUNDARY EX PINETOWN, TOWN COUNCIL AREA OF NEW GERMANY. ALONG SHEPSTONE ROAD, NEW GERMANY/DUNKELD ROADS, MOUNTBATTEN DRIVE, NEW GERMANY ROAD (CLARE ESTATE) QUARRY ROAD TO TERMINUS AT CORNER OF ALPINE AND QUARRY ROADS, SUBJECT TO THE FOLLOWING RESTRICTIONS:

2.1 THAT ON ALL TRIPS TO PINETOWN NO PASSENGERS MAY BE SET DOWN AT ANY POINT ALONG THE ROUTE WHICH IS NOT SITUATED WITHIN THE MUNICIPAL AREA OF PINETOWN OR THE TOWN BOARD AREA OF NEW GERMANY.

2.2 ON TRIPS FROM PINETOWN NO PASSENGERS MAY BE PICKED UP AT POINT ALONG THE ROUTE WHICH IS NOT SITUATED WITHIN THE MUNICIPAL AREA OF PINETOWN OR THE TOWN BOARD OF NEW GERMANY, AND ,

2.3 ON ALL TRIPS NO PASSENGERS MAY BE CONVEYED LOCALLY FROM ONE POINT TO ANOTHER POINT SITUATED WITHIN THE MUNICIPAL AREA OF PINETOWN OR TOWN BOARD OF NEW GERMANY.

ROUTE SCHEDULE

PERSONS AND THEIR PERSONAL EFFECTS FROM DURBAN (LORNE STREET BUS RANK) TO INTERSECTION OF DUNKELD ROAD/ANNET DRIVE, RESERVOIR HILLS AND RETURN.

OUTWARDS:

LORNE STREET, CARLISLE STREET, GREY STREET, BEATRICE STREET, ALBERT STREET, UMGENI ROAD, VIA NEW GERMANY ROAD, MOUNTBATTEN DRIVE, DUNKELD ROAD, ANNET DRIVE TO TERMINUS.

INWARDS:

FROM TERMINUS AT ANNET DRIVE, DUNKELD ROAD, MOUNTBATTEN DRIVE, VIA NEW GERMANY ROAD, UMGENI ROAD, ALBERT STREET, BEATRICE STREET, GREY STREET, CARLISLE STREET, VIA CENTENARY ROAD, MARKET ROAD, LEOPOLD STREET, WARWICK AVENUE, CENTENARY ROAD INTO LORNE STREET BUS RANK.

TIME TABLE:

AS PER EXISTING AUTHORITY

SCALE OF CHARGES

AS PER EXISTING AUTHORITY

ROUTE SCHEDULE

PERSONS AND THEIR PERSONAL EFFECTS FROM DURBAN (LORNE STREET BUS RANK) TO INTERSECTION OF DUNKELD ROAD/ ANNET DRIVE, RESERVOIR HILLS AND RETURN.

INWARDS:

FROM AUTHORISED TERMINAL POINT IN DUNKELD ROAD AT ANNET DRIVE THEN VIA DUNKELD ROAD, MOUNTBATTEN DRIVE, MAIN ROAD 448, NATIONAL ROAD N2 (SOUTH), NATIONAL ROAD N3 (EAST) WESTERN FREEWAY, RAMSAY AVENUE, BEREAL ROAD NORTH, OLD DUTCH ROAD, CENTENARY ROAD INTO LORNE STREET BUS RANK.

OUTWARDS:

FROM LORNE STREET BUS RANK, CARLISLE STREET, CENTENARY ROAD, MARKET ROAD, LEOPOLD STREET, CANONGATE ROAD, BEREAL ROAD, BEREAL ROAD SOUTH, WESTERN FREEWAY, NATIONAL ROAD N3 (WEST), NATIONAL ROAD N2 (NORTH) MAIN ROAD 448, MOUNTBATTEN DRIVE, DUNKELD ROAD TO AUTHORISED TERMINAL POINT AT ANNET DRIVE.

TIMETABLE:

DEPART ANNET DRIVE/DUNKELD CORNER ARRIVE LORNE STREET

6:00 6:45

7:00 7:45

DEPART LORNE STREET ARRIVE ANNET DRIVE/DUNKELD CORNER

16:30 17:15

17:00 17:45

RESTRICTION ON INWARD JOURNEYS NO PASSENGERS BE PICKED UP FROM THE JUNCTION OF N2/ROAD 448 AND ON RETURN JOURNEYS NO PASSENGERS BE SET DOWN BEFORE THE JUNCTION OF N2 AND ROAD 448 IS REACHED.



transport

Department:
Transport
Province of KwaZulu-Natal

GAZETTE

LGKZNG32-2018-
NOV

REGION: ALL

ROUTE:

PERSONS WHO HAVE ORGANISED THEMSELVES INTO A GROUP AND THEIR PERSONAL EFFECTS: FRPM POINTS WITHIN A RADIUS OF 25 (TWENTY FIVE) KILOMETERS FROM DURBAN G.P.O TO POINTS SITUATED WITHIN THE PROVINCE OF NATAL AND RETURN POINTS WITHIN A RADIUS OF 25 (TWENTY FIVE) KILOMETERS FROM DURBAN G.P.O.

SUBJECT TO THE EXPLICIT CONDITION THAT THE CONVEYANCE OF SUCH A GROUP OF PERSONS MAY ONLY BE UNDERTAKEN IF THE SAME GROUP UNDERTAKE THE FORWARD JOURNEY AS A PARTY FOR THE EXCLUSIVE MUTUAL PURPOSE TO ATTEND ONE OR MORE OF THE FOLLOWING OCCASIONS:

- (i) A WEDDING;
- (ii) A FUNERAL;
- (iii) A RELIGIOUS GATHERING;
- (iv) A SPORTS MEETING EITHER AS COMPETITORS OR AS SPECTATORS;
- (v) A PICNIC OR ANY OTHER SIMILAR FORM OF ORGANISED AMUSEMENTS OR RECREATION.

TIMTABLE:

MONDAYS TO FRIDAYS

WINCHESTER DRIVE SHANNON DRIVE

DEPART RESERVOIR HILLS DEPART DURBAN DEPART RESERVOIR HILLS DEPART DURBAN

4:00	5:00	4:15	5:15
4:20	5:30	4:45	5:45
5:00	6:00	5:10	6:10
5:20	6:20	5:30	6:30
5:40	6:40	5:50	6:50
6:00	7:00	6:10	7:10
6:20	7:20	6:30	7:30
6:40	7:40	6:50	7:50
7:00	8:00	7:10	8:15
7:20	8:30	7:30	8:45
7:40	9:00	7:55	9:15
8:10	9:30	8:25	9:45
8:40	10:00	8:55	10:15
9:10	10:30	9:25	10:45
9:40	11:00	9:55	11:15
10:10	11:30	10:25	11:45
10:40	12:00	10:55	12:15
11:10	12:30	11:25	12:45
11:40	13:00	11:55	13:15
12:10	13:30	12:25	13:45
12:40	14:00	12:55	14:15
13:10	14:30	13:25	14:45
13:40	15:00	13:55	15:15
14:10	15:30	14:25	15:45
14:40	16:00	14:55	16:15
15:10	16:30	15:25	16:40
15:40	16:50	15:55	17:00
16:10	17:10	16:25	17:20
16:40	17:30	16:50	17:40
17:00	17:50	17:10	18:00
17:20	18:10	17:30	18:20
17:40	18:30	17:50	18:50
18:00	19:10	19:10	20:00

SATURDAYS

WINCHESTER DRIVE SHANNON DRIVE

DEPART RESERVOIR HILLS DEPART DURBAN DEPART RESERVOIR HILLS DEPART DURBAN

4:00	4:50	4:20	5:00
4:40	5:20	5:00	5:40
5:15	6:00	5:30	6:10
5:45	6:25	6:00	6:40
6:15	7:00	6:30	7:15
6:45	7:30	7:00	7:45
7:15	8:00	7:30	8:15
7:45	8:30	8:00	8:45
8:15	9:00	8:30	9:15
8:45	9:30	9:00	9:45



transport

Department:
Transport
Province of KwaZulu-Natal

GAZETTE

LGKZNG32-2018-
NOV

REGION: ALL

9:15 10:00 9:30 10:15
9:45 10:30 10:00 10:45
10:15 11:00 10:30 11:15
10:45 11:30 11:00 11:45
11:15 12:00 11:30 12:15
11:45 12:30 12:00 12:45
12:15 13:00 12:30 13:15
12:45 13:30 13:00 13:45
13:15 14:00 13:30 14:15
13:45 14:30 14:00 14:45
14:15 15:00 14:30 15:15
14:45 15:30 15:00 15:45
15:15 16:00 15:20 16:20
15:45 16:40 16:00 17:00
16:20 17:20 16:40 17:40
17:00 18:00 17:20 18:20
17:40 18:40 18:00 19:00
18:20 19:30 18:40 20:00

SUNDAYS AND PUBLIC HOLIDAYS

WINCHESTER DRIVE SHANNON DRIVE

DEPART RESERVOIR HILLS DEPART DURBAN DEPART RESERVOIR HILLS DEPART DURBAN

4:40 5:40 5:00 6:00
5:20 6:20 5:40 6:40
6:00 7:00 6:20 7:20
7:20 7:40 7:00 8:00
8:00 8:40 7:40 8:40
8:40 9:00 8:20 9:20
9:20 9:40 9:00 10:00
10:00 10:20 9:49 10:40
10:10 11:00 10:20 11:20
10:20 11:40 11:00 12:00
12:00 12:20 11:40 12:40
12:40 13:00 12:20 13:20
13:20 13:40 13:00 14:00
14:00 14:20 13:40 14:40
14:40 15:00 14:20 15:20
15:20 15:40 15:00 16:00
16:00 16:20 15:40 16:40
16:40 17:00 16:20 17:20
17:20 17:40 17:00 18:00
18:00 18:20 17:40 18:40
19:00 19:00 18:20 19:30
20:00

ROUTE BETWEEN DURBAN LORNE STREET BUS RANK TO PINETOWN (O.T.H BIERS)

DEPART DURBAN LORNE STREET BUS RANK DEPART PINETOWN

5:00 6:00
5:30 7:00
12:00 14:00
15:30 16:30
15:45 16:45
20:30 22:00

SCALE OF CHARGES

DURBAN TO RESERVOIR HILLS R3.50
UMGENI STATION TO RESERVOIR HILLS R3.50
DURBAN TO ALPINE ROAD R2.20
DURBAN TO UMGENI ROAD R3.00
ALPINE ROAD TO RESERVOIR HILLS R3.20

INTERMEDIATE R2.20
DURBAN TO PINETOWN R4.50

**transport**

Department:
Transport
Province of KwaZulu-Natal

GAZETTE

LGKZNG32-2018-
NOV

REGION: ALL

UMGENI ROAD TO CORPORATION DEPOT R3.00
ANNET DRIVE TO RESERVOIR HILLS R3.00
ANNET DRIVE TO N2 R3.00
ANNET DRIVE TO BEREA R3.00

SCHOLAR
DURBAN TO RESERVOIR HILLS R2.70
DURBAN TO VARSITY DRIVE R2.70
INTERMEDIATE R2.20



transport

Department:
Transport
Province of KwaZulu-Natal

GAZETTE

LGKZNG32-2018-
NOV

REGION: ALL

1) Application Number: APP0104348	2) Gazette Number: LGKZNG32-2018-NOV
3) Applicant: <input type="checkbox"/> GOLDENGO INVESTMENTS CC ID NO. 2000/034271/23 Association: CALUZA TAXI ASSOCIATION	4) Applicant Address: P O BOX 3476 PIETERMARITZBURG KWA-ZULU NATAL 3200
5) Existing Licence Holder: NOT APPLICABLE ID NO. NOT APPLICABLE	6) Existing Licence Holder Address: NOT APPLICABLE
7) Type of application: NEW OPERATING LICENCE	8) Operating Licence Number: LGKZN0403000537
9) Vehicle Type: MINIBUS	10) 1 X 15 (SEATED) + 0 (STANDING)
11) Region: UMGUNGUNDLOVU	
12.1	<p>HAREWOOD / DAMBULA</p> <p>INBOUND" ORIGIN: HAREWOOD TERMINUS (KPE0050) TO PROFESSOR NYEMBEZI (SYMONS CENTRE) TAXI TERMINAL (KPC0093) FROM: C19, C9, CALUZA, MR7, MOSES MABHIDA (EDENDALE), LANGALIBALELE (LONGMARKET STREET), BOSHOF STREET.</p> <p>OUTBOUND ORIGIN: PROFESSOR NYEMBEZI (SYMONS CENTRE) TAXI TERMINAL (KPC0093) TO HAREWOOD TERMINUS (KPE0050). FROM: PIETERMARITZ STREET, PINE STREET, EDENDALE, MR7, CALUZA, C9, C19.</p> <p>ALTERNATIVE ROUTINGS</p> <p>INBOUND: C19, C9, CALUZA, MR7, MOSES MABHIDA (EDENDALE), LANGALIBALELE (LONGMARKET STREET), RETIEF STREET, CHURCH STREET.</p> <p>FROM: C19, C9, CALUZA, MR7, MOSES MABHIDA (EDENDALE), LANGALIBALELE (LONGMARKET STREET), RETIEF STREET, PIETERMARITZ STREET, BOURKE STREET, CHURCH STREET.</p> <p>FROM: C19, C9, CALUZA, MR7, MOSES MABHIDA (EDENDALE), LANGALIBALELE (LONGMARKET STREET), RETIEF STREET, PIETERMARITZ STREET, SYMONS, CHURCH STREET, BOSHOF STREET.</p> <p>OUTBOUND</p> <p>FROM : PIETERMARITZ STREET, WEST STREET BUS / TAXI STATION, WEST STREET, JABU NDLOVU STREET, MOSES MABHIDA (EDENDALE), MR7, CALUZA, C9, C19.</p> <p>FROM: PIETERMARITZ STREET, WEST STREET BUS / TAXI STATION, WEST STREET, BURGER STREET, MOSES MABHIDA (EDENDALE), MR7, CALUZA, C9, C19.</p> <p>FROM: PIETERMARITZ STREET, WEST STREET BUS / TAXI STATION, WEST STREET, PRINCE ALFRED STREET, CAMPSDRIFT, MOSES MABHIDA (EDENDALE), MR7, CALUZA, C9, C19.</p>



transport

Department:
Transport
Province of KwaZulu-Natal

GAZETTE

LGKZNG32-2018-
NOV

REGION: ALL

12.2	<p>CALUZA / KWA-RISHO</p> <p>INBOUND ORIGIN: CALUZA RESERVOIR TERMINUS (KPE0043) TO PROFESSOR NYEMBEZI (SYMONS CENTRE) TAXI TERMINAL (KPC0093).</p> <p>FROM: C1, CALUZA, MR7, MOSES MABHIDA (EDENDALE), LANGALIBALELE (LONGMARKET STREET), BOSHOF STREET.</p> <p>OUTBOUND ORIGIN: PROFESSOR NYEMBEZI (SYMONS CENTRE) TAXI TERMINAL (KPC0093) TO CALUZA RESERVOIR TERMINUS (KPE0043).</p> <p>FROM: PIETERMARITZ STREET, PINE STREET, MOSES MABHIDA (EDENDALE), MR7, CALUZA, C1.</p> <p>ALTERNATIVE ROUTINGS</p> <p>INBOUND FROM: C1, CALUZA, MR7, MOSES MABHIDA (EDENDALE), LANGALIBALELE (LONGMARKET STREET), RETIEF STREET, CHURCH STREET.</p> <p>FROM: C1, CALUZA, MR7, MOSES MABHIDA (EDENDALE), LANGALIBALELE (LONGMARKET STREET), RETIEF STREET, PIETERMARITZ STREET, BOURKE STREET, CHURCH STREET.</p> <p>FROM: C1, CALUZA, MR7, MOSES MABHIDA (EDENDALE), LANGALIBALELE (LONGMARKET STREET), RETIEF STREET, PIETERMARITZ STREET, SYMONS, CHURCH STREET, BOSHOF STREET</p> <p>OUTBOUND</p> <p>FROM: PIETERMARITZ STREET, WEST STREET BUS / TAXI STATION, WEST STREET, JABU NDLOVU STREET, MOSES MABHIDA (EDENDALE), MR7, CALUZA, C1.</p> <p>FROM: PIETERMARITZ STREET, WEST STREET BUS / TAXI STATION, WEST STREET, BURGER STREET, MOSES MABHIDA (EDENDALE), MR7, CALUZA, C1.</p> <p>FROM: PIETERMARITZ STREET, WEST STREET BUS / TAXI STATION, WEST STREET, PRINCE ALFRED STREET, CAMPSDRIFT, MOSES MABHIDA (EDENDALE), MR7, CALUZA, C1.</p>
12.3	<p>2. MBANJWA.</p> <p>INBOUND ORIGIN: MBANJWA TERMINUS (KPE0045) DESTINATION: PROFESSOR NYEMBEZI (SYMONS CENTRE) TAXI TERMINAL (KPC0093)</p> <p>ROUTE: MBANJWA, CALUZA, MR7, MOSES MABHIDA (EDENDALE), LANGALIBALELE (LONGMARKET STREET), BOSHOF STREET.</p> <p>OUTBOUND ORIGIN: PROFESSOR NYEMBEZI (SYMONS CENTRE) TAXI TERMINAL (KPC0093) MBANJWA TERMINUS (KPE0045). ROUTE: PIETERMARITZ STREET, PINE STREET, EDENDALE, MR7, CALUZA, MBANJWA.</p> <p>ALTERNATIVE ROUTINGS.</p> <p>INBOUND: MBANJWA, CALUZA, MR7, MOSES MABHIDA (EDENDALE), LANGALIBALELE (LONGMARKET STREET), RETIEF STREET, CHURCH STREET. MBANJWA, CALUZA, MR7, MOSES MABHIDA (EDENDALE), LANGILABELELE (LONGMARKET STREET), RETIEF STREET, PIETERMARITZ STREET, BOURKE STREET, CHURCH STREET. MBANJWA, CALUZA, MR7, MOSES MABHIDA (EDENDALE), LANGALIBALELE (LONGMARKET STREET), RETIEF STREET, PIETERMARITZ STREET, SYMONS, CHURCH STREET, BOSHOF STREET.</p> <p>OUTBOUND: PIETERMARITZ STREET, WEST STREET BUS / TAXI STATION, WEST STREET, JABU NDLOVU STREET, MOSES MABHIDA (EDENDALE), MR7, CALUZA, MBANJWA. PIETERMARITZ STREET, WEST STREET BUS / TAXI STATION, WEST STREET, BURGER STREET, MOSES MABHIDA (EDENDALE), MR7, CALUZA, MBANJWA. PIETERMARITZ STREET, WEST STREET BUS / TAXI STATION, WEST STREET, PRINCE ALFRED STREET, CAMPSDRIFT, MOSES MABHIDA (EDENDALE), MR7, CALUZA, MBANJWA.</p>



transport

Department:
Transport
Province of KwaZulu-Natal

GAZETTE

LGKZNG32-2018-
NOV

REGION: ALL

1) Application Number: APP0104349	2) Gazette Number: LGKZNG32-2018-NOV
3) Applicant: GOLDENGO INVESTMENTS CC ID NO. 2000/034271/23 Association: CALUZA TAXI ASSOCIATION	4) Applicant Address: P O BOX 3476 PIETERMARITZBURG KWA-ZULU NATAL 3200
5) Existing Licence Holder: NOT APPLICABLE ID NO. NOT APPLICABLE	6) Existing Licence Holder Address: NOT APPLICABLE
7) Type of application: NEW OPERATING LICENCE	8) Operating Licence Number: LGKZN0403001282
9) Vehicle Type: MINIBUS	10) 1 X 14 (SEATED) + 0 (STANDING)
11) Region: UMGUNGUNDLOVU	
12.1	<p>HAREWOOD / DAMBULA</p> <p>INBOUND" ORIGIN: HAREWOOD TERMINUS (KPE0050) TO PROFESSOR NYEMBEZI (SYMONS CENTRE) TAXI TERMINAL (KPC0093) FROM: C19, C9, CALUZA, MR7, MOSES MABHIDA (EDENDALE), LANGALIBALELE (LONGMARKET STREET), BOSHOF STREET.</p> <p>OUTBOUND ORIGIN: PROFESSOR NYEMBEZI (SYMONS CENTRE) TAXI TERMINAL (KPC0093) TO HAREWOOD TERMINUS (KPE0050). FROM: PIETERMARITZ STREET, PINE STREET, EDENDALE, MR7, CALUZA, C9, C19.</p> <p>ALTERNATIVE ROUTINGS</p> <p>INBOUND: C19, C9, CALUZA, MR7, MOSES MABHIDA (EDENDALE), LANGALIBALELE (LONGMARKET STREET), RETIEF STREET, CHURCH STREET.</p> <p>FROM: C19, C9, CALUZA, MR7, MOSES MABHIDA (EDENDALE), LANGALIBALELE (LONGMARKET STREET), RETIEF STREET, PIETERMARITZ STREET, BOURKE STREET, CHURCH STREET.</p> <p>FROM: C19, C9, CALUZA, MR7, MOSES MABHIDA (EDENDALE), LANGALIBALELE (LONGMARKET STREET), RETIEF STREET, PIETERMARITZ STREET, SYMONS, CHURCH STREET, BOSHOF STREET.</p> <p>OUTBOUND</p> <p>FROM : PIETERMARITZ STREET, WEST STREET BUS / TAXI STATION, WEST STREET, JABU NDLOVU STREET, MOSES MABHIDA (EDENDALE), MR7, CALUZA, C9, C19.</p> <p>FROM: PIETERMARITZ STREET, WEST STREET BUS / TAXI STATION, WEST STREET, BURGER STREET, MOSES MABHIDA (EDENDALE), MR7, CALUZA, C9, C19.</p> <p>FROM: PIETERMARITZ STREET, WEST STREET BUS / TAXI STATION, WEST STREET, PRINCE ALFRED STREET, CAMPSDRIFT, MOSES MABHIDA (EDENDALE), MR7, CALUZA, C9, C19.</p>

CONTINUES ON PAGE 130 - PART 2



KWAZULU-NATAL PROVINCE
KWAZULU-NATAL PROVINSIE
ISIFUNDAZWE SA KWAZULU-NATALI

Provincial Gazette • Provinsiale Koerant • Igazethi Yesifundazwe

(Registered at the post office as a newspaper) • (As 'n nuusblad by die poskantoor geregistreer)
(Irejistiwee njengephephandaba eposihhovisi)

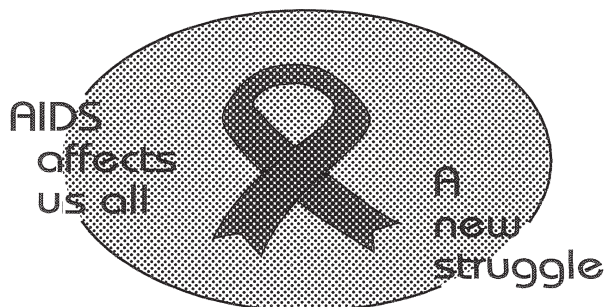
Vol. 12

PIETERMARITZBURG
13 DECEMBER 2018
13 DESEMBER 2018
13 KUZIBANDLELA 2018

No. 2027

PART 2 OF 4

We all have the power to prevent AIDS



Prevention is the cure

**AIDS
HELPLINE**

0800 012 322

DEPARTMENT OF HEALTH

N.B. The Government Printing Works will not be held responsible for the quality of "Hard Copies" or "Electronic Files" submitted for publication purposes

ISSN 1994-4558



9 771994 455008

02027





transport

Department:
Transport
Province of KwaZulu-Natal

GAZETTE

LGKZNG32-2018-
NOV

REGION: ALL

12.2	<p>CALUZA / KWA-RISHO</p> <p>INBOUND ORIGIN: CALUZA RESERVOIR TERMINUS (KPE0043) TO PROFESSOR NYEMBEZI (SYMONS CENTRE) TAXI TERMINAL (KPC0093).</p> <p>FROM: C1, CALUZA, MR7, MOSES MABHIDA (EDENDALE), LANGALIBALELE (LONGMARKET STREET), BOSHOF STREET.</p> <p>OUTBOUND ORIGIN: PROFESSOR NYEMBEZI (SYMONS CENTRE) TAXI TERMINAL (KPC0093) TO CALUZA RESERVOIR TERMINUS (KPE0043).</p> <p>FROM: PIETERMARITZ STREET, PINE STREET, MOSES MABHIDA (EDENDALE), MR7, CALUZA, C1.</p> <p>ALTERNATIVE ROUTINGS</p> <p>INBOUND FROM: C1, CALUZA, MR7, MOSES MABHIDA (EDENDALE), LANGALIBALELE (LONGMARKET STREET), RETIEF STREET, CHURCH STREET.</p> <p>FROM: C1, CALUZA, MR7, MOSES MABHIDA (EDENDALE), LANGALIBALELE (LONGMARKET STREET), RETIEF STREET, PIETERMARITZ STREET, BOURKE STREET, CHURCH STREET.</p> <p>FROM: C1, CALUZA, MR7, MOSES MABHIDA (EDENDALE), LANGALIBALELE (LONGMARKET STREET), RETIEF STREET, PIETERMARITZ STREET, SYMONS, CHURCH STREET, BOSHOF STREET</p> <p>OUTBOUND</p> <p>FROM: PIETERMARITZ STREET, WEST STREET BUS / TAXI STATION, WEST STREET, JABU NDLOVU STREET, MOSES MABHIDA (EDENDALE), MR7, CALUZA, C1.</p> <p>FROM: PIETERMARITZ STREET, WEST STREET BUS / TAXI STATION, WEST STREET, BURGER STREET, MOSES MABHIDA (EDENDALE), MR7, CALUZA, C1.</p> <p>FROM: PIETERMARITZ STREET, WEST STREET BUS / TAXI STATION, WEST STREET, PRINCE ALFRED STREET, CAMPSDRIFT, MOSES MABHIDA (EDENDALE), MR7, CALUZA, C1.</p>
12.3	<p>2. MBANJWA.</p> <p>INBOUND ORIGIN: MBANJWA TERMINUS (KPE0045) DESTINATION: PROFESSOR NYEMBEZI (SYMONS CENTRE) TAXI TERMINAL (KPC0093)</p> <p>ROUTE: MBANJWA, CALUZA, MR7, MOSES MABHIDA (EDENDALE), LANGALIBALELE (LONGMARKET STREET), BOSHOF STREET.</p> <p>OUTBOUND ORIGIN: PROFESSOR NYEMBEZI (SYMONS CENTRE) TAXI TERMINAL (KPC0093) MBANJWA TERMINUS (KPE0045). ROUTE: PIETERMARITZ STREET, PINE STREET, EDENDALE, MR7, CALUZA, MBANJWA.</p> <p>ALTERNATIVE ROUTINGS.</p> <p>INBOUND: MBANJWA, CALUZA, MR7, MOSES MABHIDA (EDENDALE), LANGALIBALELE (LONGMARKET STREET), RETIEF STREET, CHURCH STREET. MBANJWA, CALUZA, MR7, MOSES MABHIDA (EDENDALE), LANGALIBALELE (LONGMARKET STREET), RETIEF STREET, PIETERMARITZ STREET, BOURKE STREET, CHURCH STREET. MBANJWA, CALUZA, MR7, MOSES MABHIDA (EDENDALE), LANGALIBALELE (LONGMARKET STREET), RETIEF STREET, PIETERMARITZ STREET, SYMONS, CHURCH STREET, BOSHOF STREET.</p> <p>OUTBOUND: PIETERMARITZ STREET, WEST STREET BUS / TAXI STATION, WEST STREET, JABU NDLOVU STREET, MOSES MABHIDA (EDENDALE), MR7, CALUZA, MBANJWA. PIETERMARITZ STREET, WEST STREET BUS / TAXI STATION, WEST STREET, BURGER STREET, MOSES MABHIDA (EDENDALE), MR7, CALUZA, MBANJWA. PIETERMARITZ STREET, WEST STREET BUS / TAXI STATION, WEST STREET, PRINCE ALFRED STREET, CAMPSDRIFT, MOSES MABHIDA (EDENDALE), MR7, CALUZA, MBANJWA.</p>



transport

Department:
Transport
Province of KwaZulu-Natal

GAZETTE

LGKZNG32-2018-
NOV

REGION: ALL

1) Application Number: APP0104385	2) Gazette Number: LGKZNG32-2018-NOV
3) Applicant: T ISMAIL ID NO. 8406010097088 Association: NOT AVAILABLE	4) Applicant Address: 23 TRURO ROAD ALLANDALE PIETERMARITZBURG KWA-ZULU NATAL 3201
5) Existing Licence Holder: SEESHA SEESHA ID NO. 4801195022089	6) Existing Licence Holder Address: 23 TRURO ROAD ALLANDALE PIETERMARITZBURG KWA-ZULU NATAL 3201
7) Type of application: NORMAL TRANSFER AND CONVERSION	8) Operating Licence Number: 251008
9) Vehicle Type: OTHER	10) 1 X 4 (SEATED) + 0 (STANDING)
11) Region: UMGUNGUNDLOVU	
12.1	NOT MORE THAN 4 (FOUR) PERSONS: A) WITHIN A RADIUS OF 50KM FROM THE CITY HALL IN PIETERMARITZBURG. B) ON CASUAL TRIPS FROM WITHIN THE AREA DESCRIBED IN (A) ABOVE TO ANY POINT BEYOND THAT AREA OR FROM ANY POINT BEYOND THAT AREA.



transport

Department:
Transport
Province of KwaZulu-Natal

GAZETTE

LGKZNG32-2018-
NOV

REGION: ALL

1) Application Number: APP0104453	2) Gazette Number: LGKZNG32-2018-NOV
3) Applicant: JJ MFABA ID NO. 5612160826084 Association: MANDINI-SUNDUMBILI AND TUGELA TAXI O.A	4) Applicant Address: P.O. BOX4575 STANGER KWA ZULU NATAL KWA-ZULU NATAL 4491
5) Existing Licence Holder: NOT APPLICABLE ID NO. NOT APPLICABLE	6) Existing Licence Holder Address: NOT APPLICABLE
7) Type of application: NEW OPERATING LICENCE	8) Operating Licence Number: LKNKZN0151394
9) Vehicle Type: MINIBUS TAXI	10) 1 X 9-16 (SEATED) + 0 (STANDING)
11) Region: ILEMBE	
12.1	<p>ROUTE: 2</p> <p>Mandini Taxi Rank to Eshowe Taxi Rank: From Mandini Taxi Rank turn left into Road No.P459 becoming White Street at Isithebe which also changes into Road No.P265, proceed along and turn left and join R102.Turn left and proceed along R66, turn left into Road No.P323 becoming John Ross Highway then right into Osborne Road and into a road which leads to Eshowe Taxi Rank.</p> <p>Alternative Route: From Mandini Taxi Rank turn right into Road No.459 turn left into Road No. 258 proceed straight and turn left into R102 then drive along as stated above to the final destination.</p> <p>Alternatively: Drive along Road No.258 and turn left into N2 Free Way then left into R66 Eshowe direction and proceed along R66 then left turn into Kangela Road and left turn in to Mangosuthu Buthelezi Drive and left into Osborne Road then right into a road which leads to Eshowe Taxi Rank.</p> <p>Reverse Route: From Eshowe Taxi Rank turn left into Main Road then right into John Ross Highway becoming Road No.P323 and then drive backwards using the same forward route or from John Ross Highway proceed into Osborne Road, then right into Mangosuthu Buthelezi Drive and right into Kangela Road then right into R66 and drive backwards using the same forward route.</p>
12.2	<p>ROUTE: 9</p> <p>EXISTING AUTHORITY IN THE CURRENT ROUTE NETWORK</p> <p>Mandini Taxi Rank to Stanger Taxi Rank. From Mandini Taxi Rank make use of outward routes as detailed in route 1 above then at an intersection of R102 and Blythedale Beach in Stanger turn right into Link Street and right again joining Balcomb Street then left into Stanger Taxi Rank.</p> <p>Reverse Route. From Stanger Taxi Rank drive backwards using the same forward route.</p>



transport

Department:
Transport
Province of KwaZulu-Natal

GAZETTE

LGKZNG32-2018-
NOV

REGION: ALL

1) Application Number: APP0104592	2) Gazette Number: LGKZNG32-2018-NOV
3) Applicant: NC HLELA ID NO. 8301215360086 Association: ZAMUKULUNGISA-NDWEDWE TAXI OWNERS ASS.	4) Applicant Address: P O BOX 623 MAIDSTONT KWA-ZULU NATAL 4380
5) Existing Licence Holder: NOT APPLICABLE ID NO. NOT APPLICABLE	6) Existing Licence Holder Address: NOT APPLICABLE
7) Type of application: NEW OPERATING LICENCE	8) Operating Licence Number: NOTAVAILABLE
9) Vehicle Type: MINIBUS	10) 1 X 15 (SEATED) + 0 (STANDING)
11) Region: GREATER NORTH	
12.1	<p>VERULAM TO STANGER</p> <p>5.1. FROM IRELAND STREET TAXI RANK PROCEED TO ROBOTS AT MOSS STREET, TURN RIGHT INTO MOSS STREET AT FOUR WAY STOP, TURN RIGHT SHALIMAR ROAD, JOINING CEMETARY ROAD, TURN RIGHT INTO P100, TURN LEFT R102, TURN LEFT INTO CHIEF ALBERT LUTHULI STREET, TURN RIGHT INTO BALCOM STREET AND RANK AT MARKET PLAZA AND RETURN VIA THE SAME AS ABOVE</p> <p>5.2. FROM IRELAND STREET TAXI RANK PROCEED TOWARDS BP GARAGE, TURN RIGHT INTO INANDA ROAD, TURN RIGHT R102, FROM R102 SAME AS 5.1.5.3. FROM IRELAND STREET TAXI RANK PROCEED STRAIGHT TOWARDS BP GARAGE, JOINING OLD MIAN ROAD (M27), TURN LEFT N2, TURN LEFT R74, TURN LEFT INTO KING GEORGE ROAD, TURN LEFT K/MARKET PLAZA RANK AND RETURN ON THE SAME ROUTE</p>
12.2	<p>VERULAM TO TONGAAT</p> <p>FROM IRELAND STREET TAXI RANK PROCEED TO ROBOT AT MOSS STREET, TURN RIGHT INTO MOSS STREET AT FOUR WAY STOP, TURN RIGHT INTO SHALIMAR BECOMING CEMETARY ROAD, TURN RIGHT INTO P100, TURN LEFT INTO R102, PROCEED TO TONGAAT, TURN LEFT TO MARKET LANE TO TONGAAT TAXI RANK AND RETURN VIA THE SAME ROUTE.</p> <p>FROM IRELAND TAXI RANK PROCEED STRAIGHT UP TO BP GARAGE, TURN RIGHT INTO INANDA ROAD, AT THE ROBOT, TURN RIGHT INTO R102 AND PROCEED TO TONGAAT, LEFT INTO MARKET LANE TO TONGAAT TAXI RANK AND RETURN VIA THE SAME ROUTE.</p>
12.3	<p>NDWEDWE TO DURBAN</p> <p>FROM NDWEDWE MISSION ON D1514, TURN RIGHT INTO P100, PROCEED STRAIGHT, PASS NDWEDWE TAXI RANK, NDWEDWE COURT, COTTONLANDS, CANELANDS, TURN RIGHT INTO CEMETARY ROAD BECOMING SHALIMAR ROAD, TURN LEFT, PASS MOSS STREET, TURN LEFT INTO IRELAND STREET, TURN AROUND AT THE RANK AND PROCEED STRAIGHT ON IRELAND STREET, TURN RIGHT INTO INANDA ROAD, TURN LEFT R102, JOINING M41 EITHER TURN LEFT INTO N2 SOUTHBOUND, LEFT NORTH COAST ROAD BECOMING UMGENI ROAD, TURN RIGHT LEOPOLD STREET, TURN LEFT GREY STREET, TURN RIGHT PRINCE EDWARD STREET AND RANK</p> <p>ALTERNATIVE</p> <p>FROM M41, TURN LEFT M4, JOINING STANGER STREET, TURN RIGHT INTO ORDINANCE ROAD, TURN LEFT INTO GREY STREET, TURN RIGHT INTO PRINCE EDWARD STREET AND RANK</p> <p>3.2. FROM NDWEDWE MISSION ON D1514, TURN LEFT P100, PROCEED STRAIGHT TO NDWEDWE TAXI RANK, NDWEDWE COURT, COTTONLANDS, CANELANDS, TURN RIGHT INTO CEMETARY ROAD BECOMING SHALIMAR ROAD, TURN LEFT INTO MOSS STREET, TURN LEFT INTO IRELAND STREET, TURN AROUND AT THE RANK AND PROCEED STRAIGHT ON IRELAND STREET, JOINING OLD MAIN ROAD (M27), RIGHT M4 AND FROM M4 SAME AS 3.1.</p>
12.4	<p>VERULAM TO PINETOWN</p> <p>FROM IRELAND STREET TAXI RANK PROCEED STRAIGHT UP TO BP GARAGE, TURN RIGHT INTO INANDA ROAD, TURN LEFT R102, JOINING M41, TURN LEFT N2 SOUTHBOUND, LEFT INTO INANDA ROAD / UMGENI ROAD, OFF-RAMP, STRAIGHT INTO UMGENI SERVICE ROAD, TURN RIGHT INTO UMGENI ROAD (M19), TURN RIGHT INTO OLD MAIN ROAD, TURN LEFT INTO ANDERSON ROAD AND RANK, RETURN BACK TO VERULAM TAXI RANK ON THE SAME ROUTE.</p>



transport

Department:
Transport
Province of KwaZulu-Natal

GAZETTE

LGKZNG32-2018-
NOV

REGION: ALL

12.5	<p>FROM IRELAND STREET TAXI RANK, PROCEED TO ROBOT AT MOSS STREET, TURN RIGHT INTO MOSS STREET, AT THE FOPURWAY STOP, TURN RIGHT INTO SHALIMAR ROAD, TURN LEFT INTO CEMETARY ROAD, LEFT P100, LEFT NEW GLASGLOW ROAD BECOMING LARSON ROAD, LEFT INTO DUKER ROAD, LEFT INTO NYALA ROAD, RIGHT INTO LARSON ROAD, BECOMING NEW GLASGLOW ROAD, LEFT P100, LEFT INTO STATION PARK ROAD, TURN AROUND, AND BACK TO P100 AND RETURN TO VERULAM TAXI RANK ON THE SAME ROUTE.</p> <p>OR</p> <p>FROM IRELAND STREET TAXI RANK PROCEED TO BP GARAGE, TURN RIGHT INTO INANDA ROAD, AT ROBOT TURN RIGHT INTO R102, TURN LEFT INTO P100, TURN LEFT INTO NEW GLASGLOW ROAD BECOMING LARSON ROAD, TURN LEFT INTO DUKER ROAD, TURN LEFT INTO NYALA ROAD, TURN RIGHT INTO LARSON ROAD BECOMING NEW GLASGLOW ROAD, TURN LEFT P100, TURN LEFT INTO PARK STATION ROAD, TURN AROUND ON STATION PARK ROAD BACK TO P100 AND RETURN TO VERULAM TAXI RANK ON THE SAME ROUTE.</p>
12.6	<p>FROM IRELAND STREET TAXI RANK PROCEED TO ROBOT, TURN RIGHT INTO MOSS STREET, AT THE FOURWAY STOP TURN RIGHT INTO SHALIMAR ROAD, TURN LEFT AT CEMETARY ROAD, TURN LEFT AT P100, PASS CANELANDS, COTTONLANDS, NDWEDWE COURT, NDWEDWE TAXI RANK, TURN LEFT D1514, TURN AROUND AT D1570 AND RETURN TO VERLAM ON THE SAME ROUTE.</p> <p>OR</p> <p>FROM IRELAND STREET TAXI RANK PROCEED TOWARDS BP GARAGE, TURN RIGHT INTO INANDA ROAD, TURN RIGHT INTO R102, TURN LEFT AT P100, PASS CANELANDS, COTTONLANDS, NDWEDWE COURT, NDWEDWE TAXI RANK, TURN LEFT D1514, TURN AROUND AT D1570, AND RETURN TO VERLAM TAXI RANK ON THE SAME ROUTE.</p>
12.7	<p>VERULAM TO MORELAND</p> <p>7.1.FROM IRELAND STREET TAXI RANK PROCEED TO ROBOT AT MOSS STREET, TURN RIGHT INTO MOSS STREET, AT FOUR WAY STOP, TURN RIGHT INTO SHALIMAR ROAD JOINING CEMETARY ROAD, TURN RIGHT P100, STRAIGHT TO JOIN WICK STREET (P99), PASSING BARRS FLAT, UMDLOTI SCHOOL, TURN AROUND AT D575 AND RETURN TO VERULAM TAXI RANK ON THE SAME ROUTE.</p> <p>7.2.FROM IRELAND STREET TAXI RANK PROCEED STRAIGHT TO BP GARAGE, TURN RIGHT INTO INANDA ROAD, TURN RIGHT INTO R102, TURN RIGHT INTO WICK STREET (P99), PASSING BARRS FLAT, UMDLOTI SCHOOL, TURN AROUND AT D575 AND RETURN TO VERULAM TAXI RANK ON THE SAME ROUTE.</p>
12.8	<p>VERULAM TO COTTON LANDS</p> <p>8.1.FROM IRELAND STREET TAXI RANK PROCEED TO THE ROBOT AT MOSS STREET, TURN RIGHT INTO MOSS STREET, AT FOUR WAY STOP TURN RIGHT INTO SHALIMAR ROAD, TURN LEFT INTO CEMETARY ROAD, TURN LEFT P100, TURN LEFT L368 AND RETURN TO VERULAM TAXI RANK ON THE SAME ROUTE</p> <p>8.2.FROM IRELAND STREET TAXI RANK PROCEED STRAIGHT TO BP GARAGE, TURN RIGHT INTO INANDA ROAD, TURN RIGHT R102, TURN LEFT P100, TURN LEFT L368 AND RETURN TO VERULAM TAXI RANK ON THE SAME ROUTE.</p>
12.9	<p>FROM IRELAND STREET TAXI RANK PROCEED TO ROBOT AT MOSS STREET, TURN RIGHT INTO MOSS STREET, TURN RIGHT INTO RUSSOM STREET, JOINING MISSION ROAD, PASS UMHLOTI HEIGHTS, MISSION ROAD BECOMING ESTUARY DRIVE, TURN LEFT INTO RUSSOM STREET, TURN LEFT INTO MOSS STREET, TURN LEFT INTO IRELAND STREET AND RANK AT THE VERULAM TAXI RANK.</p>
12.10	<p>VERULAM TO NDWEDWE / INTAPHUKA / SMAMANE</p> <p>FROM IRELAND STREET TAXI RANK PROCEED TO ROBOT AT MOSS STREET, TURN RIGHT INTO MOSS STREET, AT FOUR WAY STOP TURN RIGHT INTO SHALIMAR ROAD, TURN LEFT INTO CEMETARY ROAD, TURN LEFT P100, TURN LEFT EITHER AT D1601, D1574 (ANOTHER LEFT AT D1600) AND D1600 TO JOIN D1515, TURN RIGHT INTO P713, TURN LEFT P100, TURN AROUND AT THE NDWEDWE TAXI RANK ON P100, PROCEED ON P100 AND TURN RIGHT INTO CEMETARY ROAD, JOINING SHALIMAR ROAD, TURN LEFT INTO MOSS STREET, TURN LEFT INTO IRELAND STREET AND RANK AT THE VERULAM TAXI RANK.</p> <p>FROM IRELAND STREET TAXI RANK PROCEED STRAIGHT UP TO BP GARAGE, TURN RIGHT INTO INANDA ROAD, TURN RIGHT R102, TURN LEFT P100, TURN LEFT EITHER AT D1601, D1574, ANOTHER LEFT AT D1600 AND D1600 TO JOIN D1515, TURN RIGHT P713, TURN AROUND AT THE NDWEDWE TAXI RANK ON P100, PROCEED ON P100 AND TURN RIGHT R102, TURN LEFT INTO INANDA ROAD, TURN LEFT INTO IRELAND STREET TAXI RANK AND RANK AT THE VERULAM TAXI RANK.</p>
12.11	<p>FROM IRELAND STREET TAXI RANK, PROCEED TO ROBOT AT MOSS STREET, TURN RIGHT INTO MOSS STREET, AT FOURWAY STOP, TURN LEFT INTO RUSSOM STREET, TURN RIGHT INTO TODD STREET, BECOMING P98, TURN RIGHT P521, TURN LEFT INTO UMFOLOSI SETTLEMENT, ACCESS ROAD NEAR UMDLOTI RIVER BRIDGE, TURN AROUND AT THE SETTLEMENT AND RETURN TO VERLAM TAXI RANK ON THE SAME ROUTE. FROM IRELAND STREET TAXI RANK, PROCEED STRAIGHT, TURN RIGHT INTO TODD STREET, BECOMING P98, TURN RIGHT P521, TURN LEFT INTO UMFOLOSI SETTLEMENT, ACCESS (NEAR MDLOTI RIVER BRIDGE), TURN AROUND AT THE SETTLEMENT AND RETURN TO VERULAM TAXI RANK ON THE SAME ROUTE.</p>



transport

Department:
Transport
Province of KwaZulu-Natal

GAZETTE

LGKZNG32-2018-
NOV

REGION: ALL

12.12	FROM IRELAND STREET TAXI RANK, PROCEED TO ROBOT AT MOSS STREET, TURN RIGHT INTO MOSS STREET, AT FOURWAY STOP, TURN RIGHT AT SHALIMAR ROAD, TURN LEFT AT CEMETARY ROAD, TURN LEFT AT P100, TURN RIGHT D1653, TURN LEFT D865, TURN AROUND AT D864 AND RETURN TO VERULAM TAXI RANK ON THE SAME ROUTE. FROM IRELAND STREET TAXI RANK, PROCEED STRAIGHT UP TO BP GARAGE, TURN RIGHT INTO INANDA ROAD, TURN RIGHT R102, TURN LEFT AT P100, TURN RIGHT D1653, TURN LEFT D865, TURN AROUND AT D864 AND RETURN TO VERULAM TAXI RANK ON THE SAME ROUTE.
12.13	FROM NDWEDWE TAXI RANK PROCEED STRAIGHT ON P100, PASSING MAVELA, COTTONLANDS, CANELANDS, TURN RIGHT CEMETARY ROAD, JOINING SHALIMAR ROAD, TURN LEFT INTO MOSS STREET, TURN RIGHT INTO IRELAND STREET, JOINING OLD MAIN ROAD (M27), TURN RIGHT N2, TURN LEFT M41, TURN LEFT AT UMHLANGA ROCKS DRIVE, TURN LEFT AT RIDGE ROAD, INTO UMHLANGA ROCKS TAXI RANK AND RETURN VIA THE SAME ROUTE. FROM NDWEDWE TAXI RANK PROCEED STRAIGHT ON P100, PASSING MAVELA, COTTONLANDS, CANELANDS, TURN RIGHT R102, JOINING M41, TURN LEFT AT UMHLANGA ROCKS DRIVE, TURN LEFT AT RIDGE ROAD INTO UMHLANGA ROCKS TAXI RANK AND RETURN VIA THE SAME ROUTE.
12.14	FROM IRELAND STREET TAXI RANK PROCEED TO ROBOT AT MOSS STREET, TURN RIGHT INTO MOSS STREET, AT FOURWAY STOP, TURN RIGHT INTO SHALIMAR ROAD, TURN LEFT INTO CEMETARY ROAD, TURN LEFT INTO P100, TURN LEFT INTO NEW GLASGOW ROAD BECOMING LARSON ROAD (P530), JOINING P239, TURN AROUND AT THE DAM'S GATE AND RETURN TO VERULAM TAXI RANK ON THE SAME ROUTE. OR FROM IRELAND STREET TAXI RANK PROCEED TO BP GARAGE, TURN RIGHT INTO INANDA ROAD, AT THE ROBOT TURN RIGHT INTO R102, TURN LEFT INTO P100, TURN LEFT INTO NEW GLASGOW ROAD BECOMING LARSON ROAD (P530), JOINING P239, TURN AROUND AT THE DAM'S GATE AND RETURN TO VERULAM TAXI RANK ON THE SAME ROUTE.



transport

Department:
Transport
Province of KwaZulu-Natal

GAZETTE

LGKZNG32-2018-
NOV

REGION: ALL

1) Application Number: APP0104634	2) Gazette Number: LGKZNG32-2018-NOV
3) Applicant: THANDAZANI MAHLABA ID NO. 7708245453080 Association: UPPER HLABISA TAXI OWNERS ASSOCIATION	4) Applicant Address: P O BOX 5005 HLABISA 3937
5) Existing Licence Holder: NOT APPLICABLE ID NO. NOT APPLICABLE	6) Existing Licence Holder Address: NOT APPLICABLE
7) Type of application: NEW OPERATING LICENCE	8) Operating Licence Number: LGKZN0603000252
9) Vehicle Type: MINIBUS	10) 1 X 15 (SEATED) + 0 (STANDING)
11) Region: UMKHANYAKUDE	
12.1	HLABISA TAXI RANK TO MTUBATUBA FROM HLABISA TAXI RANK TURN RIGHT TO R618 PROCEED TO MTUBATUBA AND TURN RIGHT ON TO JOHN ROSS HIGH WAY TO THE TAXI AT MTUBATUBA, LOAD RETURN.
12.2	HLABISA TO EMPANGENI FROM HLABISA TO EMPANGENI TURN RIGHT ON TO R168. PROCEED STRAIGHT TO THE CROSS ROAD AT NKODIBE, TURN RIGHT ON TO N2, PROCEED STRAIGHT, TURN RIGHT ON TO D249 TO ENSELENI DROP THE PASSENGERS THEN PROCEED WITH P517 AND TURN RIGHT ON TO N2, PROCEED AND TURN RIGHT ON TO R102, PROCEED TURN TO TURNER-ROAD AND PROCEED TO B / RANK AT EMPANGENI LOAD AND RETURN.
12.3	HLABISA TO DURBAN FROM HLABISA TO DURBAN, TURN ON TO R618, PROCEED TO NKOBIIDE CROSSES, TURN RIGHT ONTO N2 PROCEED STRAIGHT AND TURN LEFT ON TO M4. PROCEED AND TURN RIGHT TO ARGYLE STREET. PROCEED TURN LEFT ON TO UMGENI ROAD, PROCEED AND TURN RIGHT ONTO LEOPOLD STREET AND TURN RIGHT ON TO WARWICK AVENUE, PROCEED AND TURN RIGHT ON TO ALICE STREET, PROCEED STRAIGHT TO JOIN UMGENI ROAD TO A TAXI RANK AT DURBAN STATION, LOAD AND RETURN. 3.2 FROM HLABISA TO DURBAN FROM HLABISA TO DURBAN TURN RIGHT ON TO R618. PROCEED AND NKOBIIDE CROSSES AND TURN RIGHT ON TO N2. PROCEED AND TURN RIGHT TO R102, PROCEED STRAIGHT AND TURN LEFT AT MTHUNZINI FILLING STATION, TURN RIGHT AND JOIN N2 FREEWAY AT MTHUNZINI PLAZA, PROCEED AND TURN LEFT ON TO M4, PROCEED AS MENTIONED ON NO4 TO A TAXI RANK AT DURBAN STATION LOAD AND RETURN.
12.4	HLABISA TO NONGOMA FROM HLABISA TO NONGOMA TURN LEFT ON TO P235? 2 PROCEED STRAIGHT TO NONGOMA TAXI RANK LOAD AND RETURN.



transport

Department:
Transport
Province of KwaZulu-Natal

GAZETTE

LGKZNG32-2018-
NOV

REGION: ALL

1) Application Number: APP0104695	2) Gazette Number: LGKZNG32-2018-NOV
3) Applicant: SA ZULU ID NO. 4409155513087 Association: NOT AVAILABLE	4) Applicant Address: P.O BOX 1616 GREYTOWN 3250
5) Existing Licence Holder: NOT APPLICABLE ID NO. NOT APPLICABLE	6) Existing Licence Holder Address: NOT APPLICABLE
7) Type of application: NEW OPERATING LICENCE	8) Operating Licence Number: NOTAVAILABLE
9) Vehicle Type: OTHER	10) 1 X 0 (SEATED)
11) Region: UTHUKELA	
12.1	DEPART FROM HOME NEAR R33 DUNDEE ROAD TO KEAST DRIFTS FOR 100 METERS, COLLECT 5 SCHOLARS AT EMVITHINI, DRIVE 1 KM TO EMVUNDLWENI NEAR KHUMALO MVUNDLWENI ROAD, COLLECT 4 SCHOLARS DRIVE 2KM TO KWAHULULU MUDEN ROAD COLLECT 2 SCHOLARS, DRIVE 1KM COLLECT 2 SCHOLARS NEAR KEATS DRIFT PRIMARY, MUDENI ROAD AND DRIVE 3KM TO MHLABUTHWENI IN R33 ROAD AND COLLECT 2 SCHOLARS AND DRIVE TO GREYTOWN, FIRST DROP OFF AT GREYTOWN PRIMARY, LITTLE ELEPHANT, INDLOVANA PRIMARY, GREYTOWN JUNIOR SCHOOL, ST DAVID'S DIOCESAN SCHOOL, KAMMALAND PRIMARY SCHOOL, CORDWAL AND LITTLE ANGEL COME BACK USING THE SAME ROUTE.



transport

Department:
Transport
Province of KwaZulu-Natal

GAZETTE

LGKZNG32-2018-
NOV

REGION: ALL

1) Application Number: APP0104715	2) Gazette Number: LGKZNG32-2018-NOV
3) Applicant: F MBAMBO ID NO. 6709130387087 Association: UMLAZI NORTH TAXI OWNERS ASSOCIATION	4) Applicant Address: H 98 UMLAZI T/SHIP P O UMLAZI DURBAN KWA-ZULU NATAL 4066
5) Existing Licence Holder: NOT APPLICABLE ID NO. NOT APPLICABLE	6) Existing Licence Holder Address: NOT APPLICABLE
7) Type of application: NEW OPERATING LICENCE	8) Operating Licence Number: LKNKZN0113847
9) Vehicle Type: MINIBUS	10) 1 X 15 (SEATED) + 0 (STANDING)
11) Region: NINGIZMU 2	
12.1	<p>Route 1</p> <p>From approved Taxi Rank Umlazi Station North side into Sokesimbone Road left into King Dingane Borabora turn around to King Dingane, left into Sibusiso Mdakane Road R1902 PICK 'N' DROP left into Mangosuthu High Way PICK 'N' DROP left into Prince Mshiyeni Memorial Hospital, back to Mangosuthu Highway, left into R102, right into M4, left into Moore Road right into Warwick Avenue, turn right to West Street drop passengers along West Street right into Point Road right into Fisher Street, right into Shepstone Street, left into Pine Street, right into Field Street, left into Queen Street Taxi Rank and proceed to Queen Street Rank</p> <p>OR</p> <p>"Queen Street, right into Russell Street, left into Leopold Street, left into Market Road, into the Service road behind the English Market, and proceed to the Taxi Rank"</p> <p>and return as follows:</p> <p>1.1. From Queen Street Taxi Rank, right into Russell Street, left into Leopold Street, left into Market Road, into Williams Road, left into Moore Road, into Inkosi Albert Luthuli Freeway (M4), and proceed to Umlazi along the forward route in reverse</p> <p>1.2. From Warwick Avenue Taxi Rank, left into West Street, right into Williams Road, left into Moore Road, into Inkosi Albert Luthuli Freeway (M4), and proceed to Umlazi along the forward route in reverse</p> <p>NB:NO PICKING UP OF PASSENGERS IN THE CBD ON THE INWARD JOURNEY AND NO DROPPING OFF ON THE OUTWARD JOURNEY</p>
12.2	<p>Route 2</p> <p>From Approved Taxi Rank Umlazi Station North side Sokesimbone Road, left into King Dingane, Borabora turn to King Dingane into Sibusiso Mdakane Road becoming Road R1902, PICK 'N' DROP, joining South Coast Road, Edwin Swales VC Drive, M7 right into Sarnia Road pass Rossburgh, right turn Umbilo Road right turn Gale Street turn right into Dalton Road to Approved Taxi Stop in Dalton Road and return from Dalton Road, turn right into Williams Road, into Sydney Road, into Sarnia, Umbilo Road, into Edwin Swales VC Drive (M7), right into South Coast Road, into Mangosuthu Highway (M30), RIGHT INTO ROAD 1902 into Sibusiso Mdakane and proceed as per forward route in reverse to Umlazi Taxi Rank at Umlazi Station North Side</p>
12.3	<p>Route 3</p> <p>From Approved Taxi Rank Umlazi Station North Side along Sokesimbone Road, turn left into King Dingane left into Sibusiso Mdakane Road becoming Road R1902, PICK 'N' DROP, turn left into Prince Mwayizeni and turn left into Isipingo Old Main Road left to approved Taxi Rank at Alexandra Road, left into Church Lane, turn right into Nwabi Road back to Isipingo Old Main Road and proceed to Umlazi Taxi Rank along the same route in reverse</p>
12.4	<p>Route 4</p> <p>From Approved Taxi Rank Umlazi Station North Side Sokesimbone Road turn left King Dingane, Borabora Road turn around back into King Dingane left into Sibusiso Mdakane Road becoming Road R1902 PICK 'N' DROP, turn left into Prince Mwayizeni and turn left into Isipingo Old Main Road, turn right into Rana Road, turn right into R102 turn left into Prospection Industrial Area, PICK - UP AND SET DOWN and return to Umlazi North Taxi Rank along the same route in reverse</p>



transport

Department:
Transport
Province of KwaZulu-Natal

GAZETTE

LGKZNG32-2018-
NOV

REGION: ALL

12.5	<p>Route 5 From Approved Taxi Rank Umlazi Station North Side Sokesimbone turn left King Dingane Borabora turn around back to King Dingane left Sibusiso Mdakane Road becoming Road R1902 PICK 'N DROP turn left Mangosuthu Highway PICK 'N DROP Prince Mshiyeni Memorial Hospital turn left to R102 Umbilo Road, Berea Road and proceed into and along the Western Freeway (N3) turn left into M13 and turn left into Richmond Road, turn right into Alexandra Road, Clark Road right into Moss Road right into Alexandra Road to Approved Taxi Stop in Swanfield Road, Westmed, and return along the same route to Umlazi North Taxi Rank in reverse</p>
12.6	<p>Route 6 Charter Service from Umlazi North Taxi Rank to points within the Province of KwaZulu Natal and return. (NB Only for indefinite permits / OL)</p>
12.7	<p>Route 7 CONDITIONS</p> <ol style="list-style-type: none"> 1. ALL PASSENGERS WILL BE PICKED UP AND DROPPED OFF IN AREAS DESIGNATED BY THE MUNICIPALITY FOR SUCH PURPOSES 2. NO PICK UP OF PASSENGERS WILL BE EFFECTED IN AREAS WHICH DO NOT FALL UNDER THE JURISDICTION OF THE ASSOCIATION SAVE PASSENGERS WHO ARE BEING CONVEYED DIRECTLY TO THE STARTING POINT 3. ENTRY OR RANKING ON PRIVATE PROPERTY IS NOT PERMITTED WITHOUT THE WRITTEN PERMISSION OF THE LANDLORD, A COPY OF WHICH MUST BE SUPPLIED TO THE BOARD. 4. WITHOUT HAVING ENTERED INTO AN AGREEMENT WITH OTHER OPERATORS ON A COMMON ROUTE AS CONTEMPLATED SECTION 88(2)(B) OF ACT 22 OF 2000, THE PICKING UP OR SETTING DOWN OF PASSENGERS ON SUCH ROUTE IS NOT PERMITTED. A COPY OF SUCH AGREEMENT MUST BE SUPPLIED TO THE BOARD. 5. AT RANKS, WHETHER ON STREET OR OFF STREET, ONLY THE TAXIS THAT CAN BE ACCOMMODATED IN THE DEMARCATED AREA MAY OCCUPY THE RANK. EXCESS VEHICLES MUST HOLD ELSEWHERE. 6. NO PICKING UP OR SETTING DOWN OF PASSENGERS PERMITTED ON ROUTE 5 ALONG THE WESTERN FREEWAY (N3) AND THE M13 EITHER WAY



transport

Department:
Transport
Province of KwaZulu-Natal

GAZETTE

LGKZNG32-2018-
NOV

REGION: ALL

1) Application Number: APP0104716	2) Gazette Number: LGKZNG32-2018-NOV
3) Applicant: MW MBAMBO ID NO. 6401135377087 Association: UMLAZI NORTH TAXI OWNERS ASSOCIATION	4) Applicant Address: H 98 UMLAZI TOWNSHIP PO UMLAZI DURBAN 4066
5) Existing Licence Holder: NOT APPLICABLE ID NO. NOT APPLICABLE	6) Existing Licence Holder Address: NOT APPLICABLE
7) Type of application: NEW OPERATING LICENCE	8) Operating Licence Number: LKNKZN016705
9) Vehicle Type: MINIBUS	10) 1 X 15 (SEATED) + 0 (STANDING)
11) Region: NINGIZMU 2	
12.1	<p>Route 1 From approved Taxi Rank Umlazi Station North side into Sokesimbone Road left into King Dingane Borabora turn around to King Dingane, left into Sibusiso Mdakane Road R1902 PICK 'N' DROP left into Mangosuthu High Way PICK 'N' DROP left into Prince Mshiyeni Memorial Hospital, back to Mangosuthu Highway, left into R102, right into M4, left into Moore Road right into Warwick Avenue, turn right to West Street drop passengers along West Street right into Point Road right into Fisher Street, right into Shepstone Street, left into Pine Street, right into Field Street, left into Queen Street Taxi Rank and proceed to Queen Street Rank</p> <p>OR</p> <p>"Queen Street, right into Russell Street, left into Leopold Street, left into Market Road, into the Service road behind the English Market, and proceed to the Taxi Rank"</p> <p>and return as follows:</p> <p>1.1. From Queen Street Taxi Rank, right into Russell Street, left into Leopold Street, left into Market Road, into Williams Road, left into Moore Road, into Inkosi Albert Luthuli Freeway (M4), and proceed to Umlazi along the forward route in reverse</p> <p>1.2. From Warwick Avenue Taxi Rank, left into West Street, right into Williams Road, left into Moore Road, into Inkosi Albert Luthuli Freeway (M4), and proceed to Umlazi along the forward route in reverse</p> <p>NB:NO PICKING UP OF PASSENGERS IN THE CBD ON THE INWARD JOURNEY AND NO DROPPING OFF ON THE OUTWARD JOURNEY</p>
12.2	<p>Route 3 From Approved Taxi Rank Umlazi Station North Side along Sokesimbone Road, turn left into King Dingane left into Sibusiso Mdakane Road becoming Road R1902, PICK 'N'DROP, turn left into Prince Mcwayizeni and turn left into Isipingo Old Main Road left to approved Taxi Rank at Alexandra Road, left into Church Lane, turn right into Nwabi Road back to Isipingo Old Main Road and proceed to Umlazi Taxi Rank along the same route in reverse</p>
12.3	<p>Route 4 From Approved Taxi Rank Umlazi Station North Side Sokesimbone Road turn left King Dingane, Borabora Road turn around back into King Dingane left into Sibusiso Mdakane Road becoming Road R1902 PICK 'N' DROP, turn left into Prince Mcwayizeni and turn left into Isipingo Old Main Road, turn right into Rana Road, turn right into R102 turn left into Prospection Industrial Area, PICK - UP AND SET DOWN and return to Umlazi North Taxi Rank along the same route in reverse</p>
12.4	<p>Route 5 From Approved Taxi Rank Umlazi Station North Side Sokesimbone turn left King Dingane Borabora turn around back to King Dingane left Sibusiso Mdakane Road becoming Road R1902 PICK 'N' DROP turn left Mangosuthu Highway PICK 'N' DROP Prince Mshiyeni Memorial Hospital turn left to R102 Umbilo Road, Berea Road and proceed into and along the Western Freeway (N3) turn left into M13 and turn left into Richmond Road, turn right into Alexandra Road, Clark Road right into Moss Road right into Alexandra Road to Approved Taxi Stop in Swanfield Road, Westmed, and return along the same route to Umlazi North Taxi Rank in reverse</p>

**transport**

Department:
Transport
Province of KwaZulu-Natal

GAZETTE

LGKZNG32-2018-
NOV

REGION: ALL

12.5**Route 7 CONDITIONS**

1. ALL PASSENGERS WILL BE PICKED UP AND DROPPED OFF IN AREAS DESIGNATED BY THE MUNICIPALITY FOR SUCH PURPOSES
2. NO PICK UP OF PASSENGERS WILL BE EFFECTED IN AREAS WHICH DO NOT FALL UNDER THE JURISDICTION OF THE ASSOCIATION SAVE PASSENGERS WHO ARE BEING CONVEYED DIRECTLY TO THE STARTING POINT
3. ENTRY OR RANKING ON PRIVATE PROPERTY IS NOT PERMITTED WITHOUT THE WRITTEN PERMISSION OF THE LANDLORD, A COPY OF WHICH MUST BE SUPPLIED TO THE BOARD.
4. WITHOUT HAVING ENTERED INTO AN AGREEMENT WITH OTHER OPERATORS ON A COMMON ROUTE AS CONTEMPLATED SECTION 88(2)(B) OF ACT 22 OF 2000, THE PICKING UP OR SETTING DOWN OF PASSENGERS ON SUCH ROUTE IS NOT PERMITTED. A COPY OF SUCH AGREEMENT MUST BE SUPPLIED TO THE BOARD.
5. AT RANKS, WHETHER ON STREET OR OFF STREET, ONLY THE TAXIS THAT CAN BE ACCOMMODATED IN THE DEMARCATED AREA MAY OCCUPY THE RANK. EXCESS VEHICLES MUST HOLD ELSEWHERE.
6. NO PICKING UP OR SETTING DOWN OF PASSENGERS PERMITTED ON ROUTE 5 ALONG THE WESTERN FREEWAY (N3) AND THE M13 EITHER WAY



transport

Department:
Transport
Province of KwaZulu-Natal

GAZETTE

LGKZNG32-2018-
NOV

REGION: ALL

1) Application Number: APP0104717	2) Gazette Number: LGKZNG32-2018-NOV
3) Applicant: MW MBAMBO ID NO. 6401135377087 Association: UMLAZI NORTH TAXI OWNERS ASSOCIATION	4) Applicant Address: H 98 UMLAZI TOWNSHIP PO UMLAZI DURBAN 4066
5) Existing Licence Holder: NOT APPLICABLE ID NO. NOT APPLICABLE	6) Existing Licence Holder Address: NOT APPLICABLE
7) Type of application: NEW OPERATING LICENCE	8) Operating Licence Number: LKNKZN017461
9) Vehicle Type: MINIBUS	10) 1 X 15 (SEATED) + 0 (STANDING)
11) Region: NINGIZMU 2	
12.1	<p>Route 1</p> <p>From approved Taxi Rank Umlazi Station North side into Sokesimbone Road left into King Dingane Borabora turn around to King Dingane, left into Sibusiso Mdakane Road R1902 PICK 'N' DROP left into Mangosuthu High Way PICK 'N' DROP left into Prince Mshiyeni Memorial Hospital, back to Mangosuthu Highway, left into R102, right into M4, left into Moore Road right into Warwick Avenue, turn right to West Street drop passengers along West Street right into Point Road right into Fisher Street, right into Shepstone Street, left into Pine Street, right into Field Street, left into Queen Street Taxi Rank and proceed to Queen Street Rank</p> <p>OR</p> <p>"Queen Street, right into Russell Street, left into Leopold Street, left into Market Road, into the Service road behind the English Market, and proceed to the Taxi Rank"</p> <p>and return as follows:</p> <p>1.1. From Queen Street Taxi Rank, right into Russell Street, left into Leopold Street, left into Market Road, into Williams Road, left into Moore Road, into Inkosi Albert Luthuli Freeway (M4), and proceed to Umlazi along the forward route in reverse</p> <p>1.2. From Warwick Avenue Taxi Rank, left into West Street, right into Williams Road, left into Moore Road, into Inkosi Albert Luthuli Freeway (M4), and proceed to Umlazi along the forward route in reverse</p> <p>NB:NO PICKING UP OF PASSENGERS IN THE CBD ON THE INWARD JOURNEY AND NO DROPPING OFF ON THE OUTWARD JOURNEY</p>
12.2	<p>Route 2</p> <p>From Approved Taxi Rank Umlazi Station North side Sokesimbone Road, left into King Dingane, Borabora turn to King Dingane into Sibusiso Mdakane Road becoming Road R1902, PICK 'N' DROP, joining South Coast Road, Edwin Swales VC Drive, M7 right into Sarnia Road pass Rosburgh, right turn Umbilo Road right turn Gale Street turn right into Dalton Road to Approved Taxi Stop in Dalton Road and return from Dalton Road, turn right into Williams Road, into Sydney Road, into Sarnia, Umbilo Road, into Edwin Swales VC Drive (M7), right into South Coast Road, into Mangosuthu Highway (M30), RIGHT INTO ROAD 1902 into Sibusiso Mdakane and proceed as per forward route in reverse to Umlazi Taxi Rank at Umlazi Station North Side</p>
12.3	<p>Route 3</p> <p>From Approved Taxi Rank Umlazi Station North Side along Sokesimbone Road, turn left into King Dingane left into Sibusiso Mdakane Road becoming Road R1902, PICK 'N' DROP, turn left into Prince Mcwayizeni and turn left into Isipingo Old Main Road left to approved Taxi Rank at Alexandra Road, left into Church Lane, turn right into Nwabi Road back to Isipingo Old Main Road and proceed to Umlazi Taxi Rank along the same route in reverse</p>
12.4	<p>Route 4</p> <p>From Approved Taxi Rank Umlazi Station North Side Sokesimbone Road turn left King Dingane, Borabora Road turn around back into King Dingane left into Sibusiso Mdakane Road becoming Road R1902 PICK 'N' DROP, turn left into Prince Mcwayenzi and turn left into Isipingo Old Main Road, turn right into Rana Road, turn right into R102 turn left into Prospection Industrial Area, PICK - UP AND SET DOWN and return to Umlazi North Taxi Rank along the same route in reverse</p>
12.5	<p>Route 5</p> <p>From Approved Taxi Rank Umlazi Station North Side Sokesimbone turn left King Dingane Borabora turn around back to King Dingane left Sibusiso Mdakane Road becoming Road R1902 PICK 'N' DROP turn left Mangosuthu Highway PICK 'N' DROP Prince Mshiyeni Memorial Hospital turn left to R102 Umbilo Road, Berea Road and proceed into and along the Western Freeway (N3) turn left into M13 and turn left into Richmond Road, turn right into Alexandra Road, Clark Road right into Moss Road right into Alexandra Road to Approved Taxi Stop in Swanfield Road, Westmed, and return along the same route to Umlazi North Taxi Rank in reverse</p>

**transport**

Department:
Transport
Province of KwaZulu-Natal

GAZETTE

LGKZNG32-2018-
NOV

REGION: ALL

12.6**Route 7 CONDITIONS**

1. ALL PASSENGERS WILL BE PICKED UP AND DROPPED OFF IN AREAS DESIGNATED BY THE MUNICIPALITY FOR SUCH PURPOSES
2. NO PICK UP OF PASSENGERS WILL BE EFFECTED IN AREAS WHICH DO NOT FALL UNDER THE JURISDICTION OF THE ASSOCIATION SAVE PASSENGERS WHO ARE BEING CONVEYED DIRECTLY TO THE STARTING POINT
3. ENTRY OR RANKING ON PRIVATE PROPERTY IS NOT PERMITTED WITHOUT THE WRITTEN PERMISSION OF THE LANDLORD, A COPY OF WHICH MUST BE SUPPLIED TO THE BOARD.
4. WITHOUT HAVING ENTERED INTO AN AGREEMENT WITH OTHER OPERATORS ON A COMMON ROUTE AS CONTEMPLATED SECTION 88(2)(B) OF ACT 22 OF 2000, THE PICKING UP OR SETTING DOWN OF PASSENGERS ON SUCH ROUTE IS NOT PERMITTED. A COPY OF SUCH AGREEMENT MUST BE SUPPLIED TO THE BOARD.
5. AT RANKS, WHETHER ON STREET OR OFF STREET, ONLY THE TAXIS THAT CAN BE ACCOMMODATED IN THE DEMARCATED AREA MAY OCCUPY THE RANK. EXCESS VEHICLES MUST HOLD ELSEWHERE.
6. NO PICKING UP OR SETTING DOWN OF PASSENGERS PERMITTED ON ROUTE 5 ALONG THE WESTERN FREEWAY (N3) AND THE M13 EITHER WAY



transport

Department:
Transport
Province of KwaZulu-Natal

GAZETTE

LGKZNG32-2018-
NOV

REGION: ALL

1) Application Number: APP0104857	2) Gazette Number: LGKZNG32-2018-NOV
3) Applicant: S B HLONGWANA ID NO. 6702105453083 Association: NOT AVAILABLE	4) Applicant Address: P O BOX 3321 MTUBATUBA KWAZULU-NATAL 3935
5) Existing Licence Holder: NOT APPLICABLE ID NO. NOT APPLICABLE	6) Existing Licence Holder Address: NOT APPLICABLE
7) Type of application: NEW OPERATING LICENCE	8) Operating Licence Number: NOTAVAILABLE
9) Vehicle Type: OTHER	10) 1 X 13 (SEATED) + 0 (STANDING)
11) Region: UMKHANYAKUDE	
12.1	FROM KWAMSANE, MKHWANAZI STREET LOT 125 PICK UP LEARNERS DRIVE STRAIGHT TO JOIN TAR ROAD R618 PROCEED TO RIVERVIEW ROAD PICK UP LEARNERS PROCEED TO KWANYAMAZANE GUEST HOUSE PICK UP LEARNERS TO KWAMSANE WELFARE PICK UP LEARNERS, DRIVE STRAIGHT TO MTUBA CHRISTIAN ACADEMY DROP OFF LEARNERS PROCEED TO MTUBA PRIMARY SCHOOL DROP OFF LEARNERS TO UMFOLOZI PRIMARY SCHOOL DROP OFF LEARNERS. USE THE SAME ROUTE IN THE AFTERNOON BACK HOME.



transport

Department:
Transport
Province of KwaZulu-Natal

GAZETTE

LGKZNG32-2018-
NOV

REGION: ALL

1) Application Number: APP0104860	2) Gazette Number: LGKZNG32-2018-NOV
3) Applicant: E B NTSHANGASE ID NO. 6411115544085 Association: NOT AVAILABLE	4) Applicant Address: P O BOX 3197 MTUBATUBA KWAZULU-NATAL 3935
5) Existing Licence Holder: NOT APPLICABLE ID NO. NOT APPLICABLE	6) Existing Licence Holder Address: NOT APPLICABLE
7) Type of application: NEW OPERATING LICENCE	8) Operating Licence Number: NOTAVAILABLE
9) Vehicle Type: OTHER	10) 1 X 19 (SEATED) + 20 (STANDING)
11) Region: UMKHANYAKUDE	
12.1	FROM CINCI AREA DRIVE STRAIGHT JOIN N2 PICK UP LEARNERS THEN PROCEED TO D-SECTION TO PICK UP LEARNERS THEN PROCEED TO MTUBA PRIMARY SCHOOL DROP OFF LEARNERS TO UMFOLOZI PRIMARY SCHOOL DROP OFF LEARNERS PROCEED TO CHRISTIAN ACADEMY PROCEED TO KINGDOM CHRISTIAN COLLEGE DROP OFF LEARNERS. USE THE SAME ROUTES IN THE AFTERNOON BACK HOME.



transport

Department:
Transport
Province of KwaZulu-Natal

GAZETTE

LGKZNG32-2018-
NOV

REGION: ALL

1) Application Number: APP0104863	2) Gazette Number: LGKZNG32-2018-NOV
3) Applicant: D P. ZEKA ID NO. 6101015844087 Association: NOT AVAILABLE	4) Applicant Address: P O BOX 212 MTUBATUBA KWAZULU-NATAL 3935
5) Existing Licence Holder: NOT APPLICABLE ID NO. NOT APPLICABLE	6) Existing Licence Holder Address: NOT APPLICABLE
7) Type of application: NEW OPERATING LICENCE	8) Operating Licence Number: NOTAVAILABLE
9) Vehicle Type: OTHER	10) 1 X 0 (SEATED)
11) Region: UMKHANYAKUDE	
12.1	FROM SHIKISHELA VILLAGE ROAD D759 JOIN N2 TURN LEFT NKODIBE TURN OFF JOIN R618 PICK UP LEARNERS PROCEED STRAIGHT TO MTUBATUBA TOWN TO MTUBA PRIMARY SCHOOL DROP OFF LEARNERS PROCEED TO UMFOLOZI PRIMARY SCHOOL DROP OFF LEARNERS, MTUBA CHRISTIAN SCHOOL DROP OFF LEARNERS KINGDOM CHRISTIAN ACADEMY AND MTUBA HIGH SCHOOL DROP OFF LEARNERS. USE THE SAME ROUTE IN THE AFTERNOON BACK HOME.



transport

Department:
Transport
Province of KwaZulu-Natal

GAZETTE

LGKZNG32-2018-
NOV

REGION: ALL

1) Application Number: APP0104872	2) Gazette Number: LGKZNG32-2018-NOV
3) Applicant: SS MTHETHWA ID NO. 3906255152089 Association: NOT AVAILABLE	4) Applicant Address: PRIVATE BAG X10 MUSGRAVE ROAD 4062
5) Existing Licence Holder: NOT APPLICABLE ID NO. NOT APPLICABLE	6) Existing Licence Holder Address: NOT APPLICABLE
7) Type of application: NEW OPERATING LICENCE	8) Operating Licence Number: NOTAVAILABLE
9) Vehicle Type: OTHER	10) 1 X 0 (SEATED)
11) Region: UMKHANYAKUDE	
12.1	FROM BLACK MPELENYANE PROCEED STRAIGHT TO MAGUZULU PICK UP LEARNERS, EMANWINWI, EJIKENI PICK UP LEARENRS PROCEED TO SHIYINKOSI TURN RIGHT AND LEFT TO INDUNA MW MTHETHWA PICK UP LEARNERS TO KHANYISANI TEA-ROOM PICK UP LEARENRS TURN RIGHT TO MPELENYANE J.P SCHOOL DROP OFF LEARENRS PROCEED TO NOMAGANGA PRIMARY SCHOOL DROP OFF LEARNERS. USE THE SAME ROUTE IN THE AFTERNOON BACK HOME.



transport

Department:
Transport
Province of KwaZulu-Natal

GAZETTE

LGKZNG32-2018-
NOV

REGION: ALL

1) Application Number: APP0104873	2) Gazette Number: LGKZNG32-2018-NOV
3) Applicant: M D MAKLINA ID NO. 6501035482083 Association: NOT AVAILABLE	4) Applicant Address: KHULA VILLAGE MTUBATUBA KWAZULU-NATAL 3959
5) Existing Licence Holder: NOT APPLICABLE ID NO. NOT APPLICABLE	6) Existing Licence Holder Address: NOT APPLICABLE
7) Type of application: NEW OPERATING LICENCE	8) Operating Licence Number: NOTAVAILABLE
9) Vehicle Type: OTHER	10) 1 X 0 (SEATED)
11) Region: UMKHANYAKUDE	
12.1	FROM KHULA VILLAGE DRIVE STRAIGHT JOIN R618 PICK UP LEARNERS PROCEED TO SHOBEDE STORE PICK UP LEARENRS PROCEED TO HLUMIZINQA PICK UP LEARNERS TO NDONYANA PICK UP AND PROCEED STRAIGHT TO UMFOLOZI PRIMARY SCHOOL DROP OFF LEARNERS. USE THE SAME ROUTE IN THE AFTERNOON BACK HOME.



transport

Department:
Transport
Province of KwaZulu-Natal

GAZETTE

LGKZNG32-2018-
NOV

REGION: ALL

1) Application Number: APP0104954	2) Gazette Number: LGKZNG32-2018-NOV
3) Applicant: <input type="checkbox"/> GOLF GOT YOU SA CC ID NO. 2003/091682/23 Association: NOT AVAILABLE	4) Applicant Address: P.O BOX 383 WINTERTON 3340
5) Existing Licence Holder: NOT APPLICABLE ID NO. NOT APPLICABLE	6) Existing Licence Holder Address: NOT APPLICABLE
7) Type of application: NEW OPERATING LICENCE	8) Operating Licence Number: 1309138
9) Vehicle Type: BUS	10) 1 X 36+ (SEATED) + 0 (STANDING)
11) Region: UTHUKELA	
12.1	<p>TOURISTS AND THEIR PERSONAI EFFECTS: FROM LONGRIDGE FARM, WINTERTON TO PRE ARRANGED PICK UP POINTS IN KWA Zulu NATAL AND FROM SUCH POINTS TO POINTS SITUATED WITHIN THE REPUBLIC OF SOUTH AFICA</p> <p>CHARTER SERVICE AND THEIR PERSONAI EFFECTS: FROM POINTS SITUATED WITHIN KWA ZULU/NATAL TO POINTS SITUATED WITHIN THE REPUBLIC OF SOUTH AFRICA AND RETURN FROM POINTS SITUATED WITHIN THE REPUBLIC OF SOUTH AFRICA TO POINTS SITUATED WITHIN KWA ZULU/NATAL</p>



transport

Department:
Transport
Province of KwaZulu-Natal

GAZETTE

LGKZNG32-2018-
NOV

REGION: ALL

1) Application Number: APP0104975	2) Gazette Number: LGKZNG32-2018-NOV
3) Applicant: <input type="checkbox"/> GOLF GOT YOU SA CC ID NO. 2003/091682/23 Association: NOT AVAILABLE	4) Applicant Address: P.O BOX 383 WINTERTON 3340
5) Existing Licence Holder: NOT APPLICABLE ID NO. NOT APPLICABLE	6) Existing Licence Holder Address: NOT APPLICABLE
7) Type of application: NEW OPERATING LICENCE	8) Operating Licence Number: 1314077
9) Vehicle Type: BUS	10) 1 X 36+ (SEATED) + 0 (STANDING)
11) Region: UTHUKELA	
12.1	<p>TOURISTS AND THEIR PERSONAI EFFECTS: FROM LONGRIDGE FARM, WINTERTON TO PRE ARRANGED PICK UP POINTS IN KWA Zulu NATAL AND FROM SUCH POINTS TO POINTS SITUATED WITHIN THE REPUBLIC OF SOUTH AFRICA</p> <p>CHARTER SERVICE AND THEIR PERSONAI EFFECTS: FROM POINTS SITUATED WITHIN KWA ZULU/NATAL TO POINTS SITUATED WITHIN THE REPUBLIC OF SOUTH AFRICA AND RETURN FROM POINTS SITUATED WITHIN THE REPUBLIC OF SOUTH AFRICA TO POINTS SITUATED WITHIN KWA ZULU/NATAL</p>



transport

Department:
Transport
Province of KwaZulu-Natal

GAZETTE

LGKZNG32-2018-
NOV

REGION: ALL

1) Application Number: APP0104989	2) Gazette Number: LGKZNG32-2018-NOV
3) Applicant: <input type="checkbox"/> GOLF GOT YOU SA CC ID NO. 2003/091682/23 Association: NOT AVAILABLE	4) Applicant Address: P.O BOX 383 WINTERTON 3340
5) Existing Licence Holder: NOT APPLICABLE ID NO. NOT APPLICABLE	6) Existing Licence Holder Address: NOT APPLICABLE
7) Type of application: NEW OPERATING LICENCE	8) Operating Licence Number: 1309139
9) Vehicle Type: BUS	10) 1 X 4 (SEATED) + 0 (STANDING)
11) Region: UTHUKELA	
12.1	<p>TOURISTS AND THEIR PERSONAI EFFECTS: FROM LONGRIDGE FARM, WINTERTON TO PRE ARRANGED PICK UP POINTS IN KWA Zulu NATAL AND FROM SUCH POINTS TO POINTS SITUATED WITHIN THE REPUBLIC OF SOUTH AFICA</p> <p>CHARTER SERVICE AND THEIR PERSONAI EFFECTS: FROM POINTS SITUATED WITHIN KWA ZULU/NATAL TO POINTS SITUATED WITHIN THE REPUBLIC OF SOUTH AFRICA AND RETURN FROM POINTS SITUATED WITHIN THE REPUBLIC OF SOUTH AFRICA TO POINTS SITUATED WITHIN KWA ZULU/NATAL</p>



transport

Department:
Transport
Province of KwaZulu-Natal

GAZETTE

LGKZNG32-2018-
NOV

REGION: ALL

1) Application Number: APP0104996	2) Gazette Number: LGKZNG32-2018-NOV
3) Applicant: <input type="checkbox"/> GOLF GOT YOU SA CC ID NO. 2003/091682/23 Association: NOT AVAILABLE	4) Applicant Address: P.O BOX 383 WINTERTON 3340
5) Existing Licence Holder: NOT APPLICABLE ID NO. NOT APPLICABLE	6) Existing Licence Holder Address: NOT APPLICABLE
7) Type of application: NEW OPERATING LICENCE	8) Operating Licence Number: 1310398
9) Vehicle Type: BUS	10) 1 X 36+ (SEATED) + 0 (STANDING)
11) Region: UTHUKELA	
12.1	<p>TOURISTS AND THEIR PERSONAI EFFECTS: FROM LONGRIDGE FARM, WINTERTON TO PRE ARRANGED PICK UP POINTS IN KWA Zulu NATAL AND FROM SUCH POINTS TO POINTS SITUATED WITHIN THE REPUBLIC OF SOUTH AFRICA</p> <p>CHARTER SERVICE AND THEIR PERSONAI EFFECTS: FROM POINTS SITUATED WITHIN KWA ZULU/NATAL TO POINTS SITUATED WITHIN THE REPUBLIC OF SOUTH AFRICA AND RETURN FROM POINTS SITUATED WITHIN THE REPUBLIC OF SOUTH AFRICA TO POINTS SITUATED WITHIN KWA ZULU/NATAL</p>



transport

Department:
Transport
Province of KwaZulu-Natal

GAZETTE

LGKZNG32-2018-
NOV

REGION: ALL

1) Application Number: APP0105070	2) Gazette Number: LGKZNG32-2018-NOV
3) Applicant: GOLF GOT YOU SA CC ID NO. 2003/091682/23 Association: NOT AVAILABLE	4) Applicant Address: P.O BOX 383 WINTERTON 3340
5) Existing Licence Holder: NOT APPLICABLE ID NO. NOT APPLICABLE	6) Existing Licence Holder Address: NOT APPLICABLE
7) Type of application: NEW OPERATING LICENCE	8) Operating Licence Number: 1318156
9) Vehicle Type: OTHER	10) 1 X 0 (SEATED)
11) Region: UTHUKELA	
12.1	<p>TOURISTS AND THEIR PERSONAI EFFECTS: FROM LONGRIDGE FARM, WINTERTON TO PRE ARRANGED PICK UP POINTS IN KWA Zulu NATAL AND FROM SUCH POINTS TO POINTS SITUATED WITHIN THE REPUBLIC OF SOUTH AFICA</p> <p>CHARTER SERVICE AND THEIR PERSONAI EFFECTS: FROM POINTS SITUATED WITHIN KWA ZULU/NATAL TO POINTS SITUATED WITHIN THE REPUBLIC OF SOUTH AFRICA AND RETURN FROM POINTS SITUATED WITHIN THE REPUBLIC OF SOUTH AFRICA TO POINTS SITUATED WITHIN KWA ZULU/NATAL</p>



transport

Department:
Transport
Province of KwaZulu-Natal

GAZETTE

LGKZNG32-2018-
NOV

REGION: ALL

1) Application Number: APP0105079	2) Gazette Number: LGKZNG32-2018-NOV
3) Applicant: S TEMBE ID NO. 5806185569089 Association: NOT AVAILABLE	4) Applicant Address: 728 MIMOSSA ROAD MTUBATUBA KWAZULU-NATAL 3935
5) Existing Licence Holder: NOT APPLICABLE ID NO. NOT APPLICABLE	6) Existing Licence Holder Address: NOT APPLICABLE
7) Type of application: NEW OPERATING LICENCE	8) Operating Licence Number: NOTAVAILABLE
9) Vehicle Type: OTHER	10) 1 X 0 (SEATED)
11) Region: UMKHANYAKUDE	
12.1	FROM 728 MIMOSSA ROAD MTUBATUBA DRIVE TO ST.LUCIA TOWN PICK UP LEARNERS PROCEED TO KHULA VILLAGE PICK UP LEARNERS ALONG MAINN ROAD, PROCEED TO KHAYELISHA AREA PICK UP LEARNERS NEXT TO VEZOBALA HIGH SCHOOL JOIN ROAD R618 TO MONZI PICK UP LEARNERS, MONZI SHOPPING CENTRE MAKE U-TURN BACK TO JOIN R618 TO MARULA ARMY RESIDENCE PICK UP LEARNERS AND TURN BACK TO R618 TO NORDALE LOCATION PICK UP LEARNERS AND PROCEED TO KINGDOM CHRISTIAN COLLEGE DROP OFF LEARNERS. USE THE SAME ROUTE IN THE AFTERNOON BACK HOME.



transport

Department:
Transport
Province of KwaZulu-Natal

GAZETTE

LGKZNG32-2018-
NOV

REGION: ALL

1) Application Number: APP0105081	2) Gazette Number: LGKZNG32-2018-NOV
3) Applicant: S TEMBE ID NO. 5806185569089 Association: NOT AVAILABLE	4) Applicant Address: 728 MIMOSSA ROAD MTUBATUBA KWAZULU-NATAL 3935
5) Existing Licence Holder: NOT APPLICABLE ID NO. NOT APPLICABLE	6) Existing Licence Holder Address: NOT APPLICABLE
7) Type of application: NEW OPERATING LICENCE	8) Operating Licence Number: NOTAVAILABLE
9) Vehicle Type: OTHER	10) 1 X 0 (SEATED)
11) Region: UMKHANYAKUDE	
12.1	FROM 728 MIMOSSA ROAD MTUBATUBA JOIN R618 PICK UP LEARNERS PASS SOMKELE TAXI RANK PROCEED TO NKODIBE JOIN KOMBOSE- UPHAPHASI ROAD TURN TO UPHAPHASI SHOPPING CENTRE PICK UP LEARNERS TURN BACK USE THE SAME ROAD TO KWABHOBOZA CEROSS N2 PROCEED TO MTUBA TOWN TO KINGDOM CHRISTIAN COLLEGE DROP OFF LEARNERS. PROCCED TO KWAMSANE VIA KWABOBOZA TO KWAMSANE, MGABABA,MAGWAZA,KANTOOL, KWAMSANE SHOPPING CENTRE PICK UP LEARNERS AND PROCEED TO KWAMSENE KCC DROP OFF LEARNERS. USE THE SAME ROUTES AFTERNOON BACK HOME.



transport

Department:
Transport
Province of KwaZulu-Natal

GAZETTE

LGKZNG32-2018-
NOV

REGION: ALL

1) Application Number: APP0105082	2) Gazette Number: LGKZNG32-2018-NOV
3) Applicant: S TEMBE ID NO. 5806185569089 Association: NOT AVAILABLE	4) Applicant Address: 728 MIMOSSA ROAD MTUBATUBA KWAZULU-NATAL 3935
5) Existing Licence Holder: NOT APPLICABLE ID NO. NOT APPLICABLE	6) Existing Licence Holder Address: NOT APPLICABLE
7) Type of application: NEW OPERATING LICENCE	8) Operating Licence Number: NOTAVAILABLE
9) Vehicle Type: OTHER	10) 1 X 0 (SEATED)
11) Region: UMKHANYAKUDE	
12.1	FROM 728 MIMOSSA ROAD MTUBATUBA DIVE TO KWAMSANE SHOPPING CENTRE PICK UP LEARNERS PROCEED TO KWAMSANE GUEST HOUSE PICK UP LEARNERS PROCEED TO EZIFISWENI AREA NEXT TO LUTHERAN CHURCH, KWAMSANE MAGISTRATE COURT, MAGWAZA STORE, MGABABA, SHISANYAMA PICK UP LEARNERS AND PROCEED TO KINGDOM CHRISTIAN COLLEGE DROP OFF LEARNERS. USE THE SAME ROUTES AFTERNOON BACK HOME.



transport

Department:
Transport
Province of KwaZulu-Natal

GAZETTE

LGKZNG32-2018-
NOV

REGION: ALL

1) Application Number: APP0105083	2) Gazette Number: LGKZNG32-2018-NOV
3) Applicant: TP DLUDLA ID NO. 9006020809081 Association: NOT AVAILABLE	4) Applicant Address: PO BOX 9497 ST. LUCIA KWAZULU-NATAL 3936
5) Existing Licence Holder: NOT APPLICABLE ID NO. NOT APPLICABLE	6) Existing Licence Holder Address: NOT APPLICABLE
7) Type of application: NEW OPERATING LICENCE	8) Operating Licence Number: NOTAVAILABLE
9) Vehicle Type: OTHER	10) 1 X 0 (SEATED)
11) Region: UMKHANYAKUDE	
12.1	FROM KHULA VILLGE DRIVE TO KWAMCAMBI, BUHLEBEMVELO, GAWUZI, MZABALAZO PICK UP LEARNERS AND PROCEED TO NKOMBANE SCHOOL DROP OFF LEARNERS. USE THE SAME ROUTES AFTERNOON BACK HOME.



transport

Department:
Transport
Province of KwaZulu-Natal

GAZETTE

LGKZNG32-2018-
NOV

REGION: ALL

1) Application Number: APP0105087	2) Gazette Number: LGKZNG32-2018-NOV
3) Applicant: DX NXUMALO ID NO. 7706135622087 Association: ST WENDOLINS KLAARWATER TAXI OWNERS ASS.	4) Applicant Address: 18402 UMNDENI STREET SAVANNAH PARK 4092
5) Existing Licence Holder: NOT APPLICABLE ID NO. NOT APPLICABLE	6) Existing Licence Holder Address: NOT APPLICABLE
7) Type of application: NEW OPERATING LICENCE	8) Operating Licence Number: NOTAVAILABLE
9) Vehicle Type: MINIBUS	10) 1 X 0 (SEATED) + 0 (STANDING)
11) Region: DURBAN WEST	
12.1	<p>ST WENDOLINS TO DURBAN</p> <p>2.1 FROM APPROVED TAXI RANK IN ST WENDOLINS, TURN RIGHT INTO M1 (RICHMOND ROAD) TURN RIGHT INTO N3 TURN LEFT INTO OLD DUCHT ROAD, TURN RIGHT INTO MARKET ROAD, RIGHT INTO SERVICE ROAD BEHIND ENGLISH MARKET, RIGHT INTO WARWICK AVENUE RANK NO.107 AND RETURN.</p> <p>2.2 FROM ST WENDOLINS TAXI RANK ALONG KLAARWATER ROAD TO KLAARWATER, TURN LEFT INTO M1 (RICHMOND ROAD) TURN RIGHT INTO N3 TURN LEFT INTO OLD DUTCH ROAD, JOINING ALICE STREET TURN RIGHT INTO SOLDIERS WAY, RIGHT INTO PINE STREET, TURN RIGHT INTO RUSSEL STREET, TURN LEFT INTO LEOPOLD STREET, LEFT MARKET ROAD, RIGHT SERVICE ROAD TO ENGLISH MARKET, RIGHT INTO WARWICK AVENUE RANK NO.107 AND BACK TO KLAARWATER AND ST WENDOLINS TAXI RANK.</p> <p>2.3 FROM ST WENDOLINS TAXI RANK ALONG KLAARWATER ROAD, DERMAT ROAD TO LUGANDA, TURN LEFT INTO INTAKE ROAD, TURN LEFT M1 TURN RIGHT INTO N3, TURN LEFT INTO OLD DUTCH ROAD, RIGHT MARKET ROAD, RIGHT SERVICE ROAD BEHIND ENGLISH MARKET, TURN LEFT INTO WARWICK PLACE PROCEED TO TAXI RANK NO.107 AND BACK TO LUGANDA AND ST WENDOLINS TAXI RANK.</p> <p>2.4 FROM ST WENDOLINS TAXI RANK TO WELBEDATCH WEST INTO DERMAT ROAD TO LUGANDA TURN RIGHT INTO THORNTREE AVENUE JOINING SAVANNA DRIVE, TURN RIGHT INTO M1, TURN LEFT INTO HANS DETTMAN HIGHWAY (M34) INTO LIMPUS ROAD, LEFT INTO (M5) UNDERWOOD ROAD, TURN RIGHT INTO STAPLETON ROAD, TURN RIGHT M13, TURN LEFT INTO N3, TURN LEFT INTO OLD DUTCH ROAD, RIGHT MARKET ROAD, RIGHT SERVICE ROAD BEHIND ENGLISH MARKET, RIGHT INTO WARWICK AVENUE TAXI RANK NO.107 AND BACK TO WELBEDATCH WEST AND ST WENDOLINS TAXI RANK.</p>
12.2	<p>FROM ST WENDOLINS TAXI RANK TO WELBEDATCH WEST INTO DERMAT ROAD TURN RIGHT INTO THORNTREE AVENUE JOINING SAVANNA DRIVE, TURN RIGHT INTO M1 (HIGGINSON HIGHWAY), TURN LEFT INTO SOUTH COAST ROAD (R102) TURN LEFT INTO BARRIER LANE, TURN LEFT INTO QUALITY STREET, TURN LEFT INTO BALFOUR ROAD INTO JACOBS ROAD, TURN RIGHT INTO M4 PROCEED TO DURBAN, TURN LEFT INTO SMITH STREET, TURN RIGHT INTO WARWICK AVENUE TAXI RANK NO.107 WARWICK AVENUE AND RETURN TO ST WENDOLINS TAXI RANK.</p>



transport

Department:
Transport
Province of KwaZulu-Natal

GAZETTE

LGKZNG32-2018-
NOV

REGION: ALL

12.3	<p>FROM APPROVED TAXI RANK IN ST WENDOLINS TURN RIGHT INTO M1 (RICHMOND ROAD) TURN LEFT INTO ABBOT FRANCIS ROAD, TURN RIGHT INTO HOSPITAL ROAD, LEFT INTO MARIANHILL HOSPITAL TAXI RANK AND BACK INTO HOSPITAL ROAD, TURN LEFT INTO ABBOT FRANCIS ROAD, TURN LEFT INTO M1 (RICHMOND ROAD) TURN LEFT INTO WESTMEAD ROAD, TURN RIGHT INTO CIRCUIT ROAD, TURN RIGHT INTO CLARK ROAD, TURN RIGHT INTO ALEXANDER ROAD, TURN LEFT INTO M1 (RICHMOND ROAD) BECOMING OLD MAIN ROAD, TURN RIGHT INTO ANDERSON ROAD STRAIGHT INTO ANDERSON TAXI RANK AND BACK TO ST WENDOLINS TAXI RANK.</p> <p>FROM ST WENDOLINS TAXI RANK ALONG KLAARWATER ROAD TO KLAARWATER, TURN RIGHT INTO INTAKE ROAD, TURN LEFT INTO M1 (RICHMOND ROAD), TURN LEFT INTO ABBOT FRANCIS ROAD, TURN RIGHT INTO HOSPITAL ROAD, LEFT INTO MARIANHILL HOSPITAL TAXI RANK AND BACK INTO HOSPITAL ROAD, TURN LEFT INTO ABBOT FRANCIS ROAD, TURN LEFT INTO M1 (RICHMOND ROAD) TURN LEFT INTO WESTMEAD ROAD, TURN RIGHT INTO CIRCUIT ROAD, TURN RIGHT INTO CLARK ROAD, TURN RIGHT INTO ALEXANDER ROAD, TURN LEFT INTO M1 (RICHMOND ROAD) BECOMING OLD MAIN ROAD, TURN RIGHT INTO ANDERSON ROAD STRAIGHT INTO ANDERSON TAXI RANK AND BACK TO KLAARWATER TAXI RANK AND ST WENDOLINS TAXI RANK.</p> <p>FROM ST WENDOLINS TAXI RANK INTO KLAARWATER ROAD, RIGHT INTO DERMAT ROAD TO LUGANDA, TURN LEFT INTO INTAKE ROAD, TURN LEFT INTO M1 (RICHMOND ROAD), TURN LEFT INTO ABBOT FRANCIS ROAD, TURN RIGHT INTO HOSPITAL ROAD, LEFT INTO MARIANHILL HOSPITAL TAXI RANK AND BACK INTO HOSPITAL ROAD, TURN LEFT INTO ABBOT FRANCIS ROAD, TURN LEFT INTO M1 (RICHMOND ROAD) TURN LEFT INTO WESTMEAD ROAD, TURN RIGHT INTO CIRCUIT ROAD, TURN RIGHT INTO CLARK ROAD, TURN RIGHT INTO ALEXANDER ROAD, TURN LEFT INTO M1 (RICHMOND ROAD) BECOMING OLD MAIN ROAD, TURN RIGHT INTO ANDERSON ROAD STRAIGHT INTO ANDERSON TAXI RANK AND BACK INTO LUGANDA TAXI RANK KLAARWATER TAXI RANK AND ST WENDOLINS TAXI RANK.</p> <p>FROM ST WENDOLINS TAXI RANK TO WELDEDATCH WEST INTO DERMAT ROAD TURN RIGHT TO THORNTREE AVENUE JOINING SAVANNA DRIVE, TURN LEFT INTO M1 (RICHMOND ROAD) TURN LEFT INTO ABBOT FRANCIS ROAD, TURN RIGHT INTO HOSPITAL ROAD, LEFT INTO MARIANHILL HOSPITAL TAXI RANK AND BACK INTO HOSPITAL ROAD, TURN LEFT INTO ABBOT FRANCIS ROAD, TURN LEFT INTO M1 (RICHMOND ROAD) TURN LEFT INTO WESTMEAD ROAD, TURN RIGHT INTO CIRCUIT ROAD, TURN RIGHT INTO CLARK ROAD, TURN RIGHT INTO ALEXANDER ROAD, TURN LEFT INTO M1 (RICHMOND ROAD) BECOMING OLD MAIN ROAD</p>
12.4	<p>ST WENDOLINS TO ISIPINGO</p> <p>FROM ST WENDOLINS TAXI RANK TO WELBEDACTH WEST INTO DERMAT ROAD TURN RIGHT INTO THORNTREE AVENUE JOINING SAVANNA DRIVE, TURN RIGHT INTO M1 (HIGGINSON HIGHWAY), TURN LEFT INTO SOUTH COAST ROAD (R102) TURN LEFT INTO PRINCE MCWAYIZENI DRIVE, LEFT INTO OLD MAIN ROAD (M35), RIGHT ALEXANDER AVENUE INTO TAXI RANK AND BACK TO WELBEDATCH WEST AND ST WENDOLINS TAXI RANK.</p>



transport

Department:
Transport
Province of KwaZulu-Natal

GAZETTE

LGKZNG32-2018-
NOV

REGION: ALL

1) Application Number: APP0105092	2) Gazette Number: LGKZNG32-2018-NOV
3) Applicant: B NDLAZI ID NO. 8806106288089 Association: NOT AVAILABLE	4) Applicant Address: PO BOX 3960 MTUBATUBA KWAZULU-NATAL 3935
5) Existing Licence Holder: NOT APPLICABLE ID NO. NOT APPLICABLE	6) Existing Licence Holder Address: NOT APPLICABLE
7) Type of application: NEW OPERATING LICENCE	8) Operating Licence Number: NOTAVAILABLE
9) Vehicle Type: OTHER	10) 1 X 0 (SEATED)
11) Region: UMKHANYAKUDE	
12.1	FROM DUKUDUKU TURN LEFT TO R618 TO DUKUDUKU RESERVE PICK UP LEARNERS AND PROCEED TO PHAPHAZI PRIMARY SCHOOL DROP OFF LEARNERS PROCEED TO KUSASALETHU HIGH SCHOOL DROP OFF LEARNERS, TO SIYATHUTHUKA PRIMARY SCHOOL DROP LEARNERS. USE THE SAME ROUTES AFTERNOON BACK HOME.



transport

Department:
Transport
Province of KwaZulu-Natal

GAZETTE

LGKZNG32-2018-
NOV

REGION: ALL

1) Application Number: APP0105094	2) Gazette Number: LGKZNG32-2018-NOV
3) Applicant: S J ZULU ID NO. 6911095569085 Association: NOT AVAILABLE	4) Applicant Address: PO BOX 9149 ST.LUCIA KWAZULU-NATL 3936
5) Existing Licence Holder: NOT APPLICABLE ID NO. NOT APPLICABLE	6) Existing Licence Holder Address: NOT APPLICABLE
7) Type of application: NEW OPERATING LICENCE	8) Operating Licence Number: NOTAVAILABLE
9) Vehicle Type: OTHER	10) 1 X 0 (SEATED)
11) Region: UMKHANYAKUDE	
12.1	FROM KHULA VILLGE JOIN R618 PICK UP LEARNERS PROCEED TO UMFOLOZI PRIMARY DROP OFF LEARNERS PROCEED TO MTUBA CHRISTIAN ACADEMY DROP OFF LEARNERS THEN DRIVE TO ST. LUCIA PICK UP LEARNERS AND PROCEED TO MTUBATUBA PRIMRY SCHOOL DROP OFF LEARNERS. USE THE SAME ROUTE BACK HOME IN THE AFTERNOON.



transport

Department:
Transport
Province of KwaZulu-Natal

GAZETTE

LGKZNG32-2018-
NOV

REGION: ALL

1) Application Number: APP0105097	2) Gazette Number: LGKZNG32-2018-NOV
3) Applicant: BS NYAWO ID NO. 5808190467085 Association: NOT AVAILABLE	4) Applicant Address: PO BOX 9596 ST.LUCIA KWAZULU-NATAL 3936
5) Existing Licence Holder: NOT APPLICABLE ID NO. NOT APPLICABLE	6) Existing Licence Holder Address: NOT APPLICABLE
7) Type of application: NEW OPERATING LICENCE	8) Operating Licence Number: NOTAVAILABLE
9) Vehicle Type: OTHER	10) 1 X 0 (SEATED)
11) Region: UMKHANYAKUDE	
12.1	FROM KHULA VILLAGE JOIN MAIN ROAD R618 PICK UP LEARNERS THEN PROCEED TO BUHLEBEMVELO PRIMARY SCHOOL DROP OFF LEARNERS PROCEED TO NYAMAZANE PRIMARY SCHOOL DROP OFF AND PROCEED TO MZABALAZO PRIMARY SCHOOL DROP OFF LEARNERS. USE THE SAME ROUTE IN THE AFTERNOON BACK HOME.



transport

Department:
Transport
Province of KwaZulu-Natal

GAZETTE

LGKZNG32-2018-
NOV

REGION: ALL

1) Application Number: APP0105100	2) Gazette Number: LGKZNG32-2018-NOV
3) Applicant: AN MASUKU ID NO. 8208225654087 Association: NOT AVAILABLE	4) Applicant Address: NQEPHENI AREA MTUBATUBA KWAZULU-NATAL 3935
5) Existing Licence Holder: NOT APPLICABLE ID NO. NOT APPLICABLE	6) Existing Licence Holder Address: NOT APPLICABLE
7) Type of application: NEW OPERATING LICENCE	8) Operating Licence Number: NOTAVAILABLE
9) Vehicle Type: OTHER	10) 1 X 0 (SEATED)
11) Region: UMKHANYAKUDE	
12.1	FROM NQEPHENI RESERVE A3313 ROAD PICK UP LEARNERS PROCEED TO NKODIBE HIGH SCHOOL DROP OFF LEARNERS PROCEED TO EBERNEZER COMMUNITY CHURCH PICK UP LEARNERS JOIN P484 ROAD TO SIYATHUTHUKA PRIMARY SCHOOL AT KWANKOMBOSE AREA DROP OFF LEARNERS PROCEED TO KHUMALO RESIDENCE PICK UP LEARNERS THEN JOIN R618 ROAD TO CHRISTIAN ACCADEMY SCHOOL. USE THE SAME ROUTE IN THE AFTERNOON BACK HOME.



transport

Department:
Transport
Province of KwaZulu-Natal

GAZETTE

LGKZNG32-2018-
NOV

REGION: ALL

1) Application Number: APP0105108	2) Gazette Number: LGKZNG32-2018-NOV
3) Applicant: DX NXUMALO ID NO. 7706135622087 Association: ST WENDOLINS KLAARWATER TAXI OWNERS ASS.	4) Applicant Address: 18402 UMNDENI STREET SAVANNAH PARK 4092
5) Existing Licence Holder: NOT APPLICABLE ID NO. NOT APPLICABLE	6) Existing Licence Holder Address: NOT APPLICABLE
7) Type of application: NEW OPERATING LICENCE	8) Operating Licence Number: NOTAVAILABLE
9) Vehicle Type: MINIBUS	10) 1 X 14 (SEATED) + 0 (STANDING)
11) Region: DURBAN WEST	
12.1	<p>ST WENDOLINS TO DURBAN</p> <p>2.1 FROM APPROVED TAXI RANK IN ST WENDOLINS, TURN RIGHT INTO M1 (RICHMOND ROAD) TURN RIGHT INTO N3 TURN LEFT INTO OLD DUCHT ROAD, TURN RIGHT INTO MARKET ROAD, RIGHT INTO SERVICE ROAD BEHIND ENGLISH MARKET, RIGHT INTO WARWICK AVENUE RANK NO.107 AND RETURN.</p> <p>2.2 FROM ST WENDOLINS TAXI RANK ALONG KLAARWATER ROAD TO KLAARWATER, TURN LEFT INTO M1 (RICHMOND ROAD) TURN RIGHT INTO N3 TURN LEFT INTO OLD DUTCH ROAD, JOINING ALICE STREET TURN RIGHT INTO SOLDIERS WAY, RIGHT INTO PINE STREET, TURN RIGHT INTO RUSSEL STREET, TURN LEFT INTO LEOPOLD STREET, LEFT MARKET ROAD, RIGHT SERVICE ROAD TO ENGLISH MARKET, RIGHT INTO WARWICK AVENUE RANK NO.107 AND BACK TO KLAARWATER AND ST WENDOLINS TAXI RANK.</p> <p>2.3 FROM ST WENDOLINS TAXI RANK ALONG KLAARWATER ROAD, DERMAT ROAD TO LUGANDA, TURN LEFT INTO INTAKE ROAD, TURN LEFT M1 TURN RIGHT INTO N3, TURN LEFT INTO OLD DUTCH ROAD, RIGHT MARKET ROAD, RIGHT SERVICE ROAD BEHIND ENGLISH MARKET, TURN LEFT INTO WARWICK PLACE PROCEED TO TAXI RANK NO.107 AND BACK TO LUGANDA AND ST WENDOLINS TAXI RANK.</p> <p>2.4 FROM ST WENDOLINS TAXI RANK TO WELBEDATCH WEST INTO DERMAT ROAD TO LUGANDA TURN RIGHT INTO THORNTREE AVENUE JOINING SAVANNA DRIVE, TURN RIGHT INTO M1, TURN LEFT INTO HANS DETTMAN HIGHWAY (M34) INTO LIMPUS ROAD, LEFT INTO (M5) UNDERWOOD ROAD, TURN RIGHT INTO STAPLETON ROAD, TURN RIGHT M13, TURN LEFT INTO N3, TURN LEFT INTO OLD DUTCH ROAD, RIGHT MARKET ROAD, RIGHT SERVICE ROAD BEHIND ENGLISH MARKET, RIGHT INTO WARWICK AVENUE TAXI RANK NO.107 AND BACK TO WELBEDATCH WEST AND ST WENDOLINS TAXI RANK.</p>
12.2	<p>FROM ST WENDOLINS TAXI RANK TO WELBEDATCH WEST INTO DERMAT ROAD TURN RIGHT INTO THORNTREE AVENUE JOINING SAVANNA DRIVE, TURN RIGHT INTO M1 (HIGGINSON HIGHWAY), TURN LEFT INTO SOUTH COAST ROAD (R102) TURN LEFT INTO BARRIER LANE, TURN LEFT INTO QUALITY STREET, TURN LEFT INTO BALFOUR ROAD INTO JACOBS ROAD, TURN RIGHT INTO M4 PROCEED TO DURBAN, TURN LEFT INTO SMITH STREET, TURN RIGHT INTO WARWICK AVENUE TAXI RANK NO.107 WARWICK AVENUE AND RETURN TO ST WENDOLINS TAXI RANK.</p>



transport

Department:
Transport
Province of KwaZulu-Natal

GAZETTE

LGKZNG32-2018-
NOV

REGION: ALL

12.3	<p>FROM APPROVED TAXI RANK IN ST WENDOLINS TURN RIGHT INTO M1 (RICHMOND ROAD) TURN LEFT INTO ABBOT FRANCIS ROAD, TURN RIGHT INTO HOSPITAL ROAD, LEFT INTO MARIANHILL HOSPITAL TAXI RANK AND BACK INTO HOSPITAL ROAD, TURN LEFT INTO ABBOT FRANCIS ROAD, TURN LEFT INTO M1 (RICHMOND ROAD) TURN LEFT INTO WESTMEAD ROAD, TURN RIGHT INTO CIRCUIT ROAD, TURN RIGHT INTO CLARK ROAD, TURN RIGHT INTO ALEXANDER ROAD, TURN LEFT INTO M1 (RICHMOND ROAD) BECOMING OLD MAIN ROAD, TURN RIGHT INTO ANDERSON ROAD STRAIGHT INTO ANDERSON TAXI RANK AND BACK TO ST WENDOLINS TAXI RANK.</p> <p>FROM ST WENDOLINS TAXI RANK ALONG KLAARWATER ROAD TO KLAARWATER, TURN RIGHT INTO INTAKE ROAD, TURN LEFT INTO M1 (RICHMOND ROAD), TURN LEFT INTO ABBOT FRANCIS ROAD, TURN RIGHT INTO HOSPITAL ROAD, LEFT INTO MARIANHILL HOSPITAL TAXI RANK AND BACK INTO HOSPITAL ROAD, TURN LEFT INTO ABBOT FRANCIS ROAD, TURN LEFT INTO M1 (RICHMOND ROAD) TURN LEFT INTO WESTMEAD ROAD, TURN RIGHT INTO CIRCUIT ROAD, TURN RIGHT INTO CLARK ROAD, TURN RIGHT INTO ALEXANDER ROAD, TURN LEFT INTO M1 (RICHMOND ROAD) BECOMING OLD MAIN ROAD, TURN RIGHT INTO ANDERSON ROAD STRAIGHT INTO ANDERSON TAXI RANK AND BACK TO KLAARWATER TAXI RANK AND ST WENDOLINS TAXI RANK.</p> <p>FROM ST WENDOLINS TAXI RANK INTO KLAARWATER ROAD, RIGHT INTO DERMAT ROAD TO LUGANDA, TURN LEFT INTO INTAKE ROAD, TURN LEFT INTO M1 (RICHMOND ROAD), TURN LEFT INTO ABBOT FRANCIS ROAD, TURN RIGHT INTO HOSPITAL ROAD, LEFT INTO MARIANHILL HOSPITAL TAXI RANK AND BACK INTO HOSPITAL ROAD, TURN LEFT INTO ABBOT FRANCIS ROAD, TURN LEFT INTO M1 (RICHMOND ROAD) TURN LEFT INTO WESTMEAD ROAD, TURN RIGHT INTO CIRCUIT ROAD, TURN RIGHT INTO CLARK ROAD, TURN RIGHT INTO ALEXANDER ROAD, TURN LEFT INTO M1 (RICHMOND ROAD) BECOMING OLD MAIN ROAD, TURN RIGHT INTO ANDERSON ROAD STRAIGHT INTO ANDERSON TAXI RANK AND BACK INTO LUGANDA TAXI RANK KLAARWATER TAXI RANK AND ST WENDOLINS TAXI RANK.</p> <p>FROM ST WENDOLINS TAXI RANK TO WELDEDATCH WEST INTO DERMAT ROAD TURN RIGHT TO THORNTREE AVENUE JOINING SAVANNA DRIVE, TURN LEFT INTO M1 (RICHMOND ROAD) TURN LEFT INTO ABBOT FRANCIS ROAD, TURN RIGHT INTO HOSPITAL ROAD, LEFT INTO MARIANHILL HOSPITAL TAXI RANK AND BACK INTO HOSPITAL ROAD, TURN LEFT INTO ABBOT FRANCIS ROAD, TURN LEFT INTO M1 (RICHMOND ROAD) TURN LEFT INTO WESTMEAD ROAD, TURN RIGHT INTO CIRCUIT ROAD, TURN RIGHT INTO CLARK ROAD, TURN RIGHT INTO ALEXANDER ROAD, TURN LEFT INTO M1 (RICHMOND ROAD) BECOMING OLD MAIN ROAD</p>
12.4	<p>ST WENDOLINS TO ISIPINGO</p> <p>FROM ST WENDOLINS TAXI RANK TO WELBEDACTH WEST INTO DERMAT ROAD TURN RIGHT INTO THORNTREE AVENUE JOINING SAVANNA DRIVE, TURN RIGHT INTO M1 (HIGGINSON HIGHWAY), TURN LEFT INTO SOUTH COAST ROAD (R102) TURN LEFT INTO PRINCE MCWAYIZENI DRIVE, LEFT INTO OLD MAIN ROAD (M35), RIGHT ALEXANDER AVENUE INTO TAXI RANK AND BACK TO WELBEDATCH WEST AND ST WENDOLINS TAXI RANK.</p>



transport

Department:
Transport
Province of KwaZulu-Natal

GAZETTE

LGKZNG32-2018-
NOV

REGION: ALL

1) Application Number: APP0105117	2) Gazette Number: LGKZNG32-2018-NOV
3) Applicant: SH DLAMINI ID NO. 6108010705080 Association: BULWER & DONNYBROOK TAXI ASSOCIATION	4) Applicant Address: P O BOX 22148 MAYORS WALK KWAZULU NATAL 3200
5) Existing Licence Holder: SP DLAMINI ID NO. 5910205280089	6) Existing Licence Holder Address: P O BOX 115 DONNYBROOK KWAZULU-NATAL KWA-ZULU NATAL 3237
7) Type of application: DECEASED TRANSFER	8) Operating Licence Number: LKNKZN0119706
9) Vehicle Type: NOT AVAILABLE	10) 1 X 14 (SEATED) + 0 (STANDING)
11) Region: SISONKE	
12.1	<p>BULWER TO DURBAN</p> <p>INBOUND FROM: BULWER, ROUTE - PASSING: D782,MR23, MR7, MOSES MABHIDA (EDENDALE) ROAD, ARCHIE GUMEDE (NEWPORT) ROAD, GLADYS MANZI (MURRAY) ROAD, CB DOWNES, MARKET, N3, M13, OLD MAIN ROAD, CROMPTON ROAD, M13, N3 TO DURBAN.</p> <p>OUTBOUND:</p> <p>FROM: DURBAN ROUTE - PASSING: N3, MARKET ROAD, CB DOWNES, GLADYS MANZI (MURRAY)ROAD, ARCHIE GUMEDE (NEWPRT), MOSES MABHIDA (EDENDALE) ROAD, MR7, MR23,D782 TO BULWER.</p> <p>RESTRICTIONS:</p> <p>IN PINETOWN, ONLY OFF-LOADING OF PASSENGERS IS PERMITTED. THE LOADING OF PASSENGERS IN PINETOWN IS NOT PERMITTED.</p>



transport

Department:
Transport
Province of KwaZulu-Natal

GAZETTE

LGKZNG32-2018-
NOV

REGION: ALL

1) Application Number: APP0105151	2) Gazette Number: LGKZNG32-2018-NOV
3) Applicant: DX NXUMALO ID NO. 7706135622087 Association: ST WENDOLINS KLAARWATER TAXI OWNERS ASS.	4) Applicant Address: 18402 UMNDENI STREET SAVANNAH PARK 4092
5) Existing Licence Holder: NOT APPLICABLE ID NO. NOT APPLICABLE	6) Existing Licence Holder Address: NOT APPLICABLE
7) Type of application: NEW OPERATING LICENCE	8) Operating Licence Number: NOTAVAILABLE
9) Vehicle Type: MINIBUS	10) 1 X 15 (SEATED) + 0 (STANDING)
11) Region: DURBAN WEST	
12.1	<p>ST WENDOLINS TO DURBAN</p> <p>2.1 FROM APPROVED TAXI RANK IN ST WENDOLINS, TURN RIGHT INTO M1 (RICHMOND ROAD) TURN RIGHT INTO N3 TURN LEFT INTO OLD DUCHT ROAD, TURN RIGHT INTO MARKET ROAD, RIGHT INTO SERVICE ROAD BEHIND ENGLISH MARKET, RIGHT INTO WARWICK AVENUE RANK NO.107 AND RETURN.</p> <p>2.2 FROM ST WENDOLINS TAXI RANK ALONG KLAARWATER ROAD TO KLAARWATER, TURN LEFT INTO M1 (RICHMOND ROAD) TURN RIGHT INTO N3 TURN LEFT INTO OLD DUTCH ROAD, JOINING ALICE STREET TURN RIGHT INTO SOLDIERS WAY, RIGHT INTO PINE STREET, TURN RIGHT INTO RUSSEL STREET, TURN LEFT INTO LEOPOLD STREET, LEFT MARKET ROAD, RIGHT SERVICE ROAD TO ENGLISH MARKET, RIGHT INTO WARWICK AVENUE RANK NO.107 AND BACK TO KLAARWATER AND ST WENDOLINS TAXI RANK.</p> <p>2.3 FROM ST WENDOLINS TAXI RANK ALONG KLAARWATER ROAD, DERMAT ROAD TO LUGANDA, TURN LEFT INTO INTAKE ROAD, TURN LEFT M1 TURN RIGHT INTO N3, TURN LEFT INTO OLD DUTCH ROAD, RIGHT MARKET ROAD, RIGHT SERVICE ROAD BEHIND ENGLISH MARKET, TURN LEFT INTO WARWICK PLACE PROCEED TO TAXI RANK NO.107 AND BACK TO LUGANDA AND ST WENDOLINS TAXI RANK.</p> <p>2.4 FROM ST WENDOLINS TAXI RANK TO WELBEDATCH WEST INTO DERMAT ROAD TO LUGANDA TURN RIGHT INTO THORNTREE AVENUE JOINING SAVANNA DRIVE, TURN RIGHT INTO M1, TURN LEFT INTO HANS DETTMAN HIGHWAY (M34) INTO LIMPUS ROAD, LEFT INTO (M5) UNDERWOOD ROAD, TURN RIGHT INTO STAPLETON ROAD, TURN RIGHT M13, TURN LEFT INTO N3, TURN LEFT INTO OLD DUTCH ROAD, RIGHT MARKET ROAD, RIGHT SERVICE ROAD BEHIND ENGLISH MARKET, RIGHT INTO WARWICK AVENUE TAXI RANK NO.107 AND BACK TO WELBEDATCH WEST AND ST WENDOLINS TAXI RANK.</p>
12.2	<p>FROM ST WENDOLINS TAXI RANK TO WELBEDATCH WEST INTO DERMAT ROAD TURN RIGHT INTO THORNTREE AVENUE JOINING SAVANNA DRIVE, TURN RIGHT INTO M1 (HIGGINSON HIGHWAY), TURN LEFT INTO SOUTH COAST ROAD (R102) TURN LEFT INTO BARRIER LANE, TURN LEFT INTO QUALITY STREET, TURN LEFT INTO BALFOUR ROAD INTO JACOBS ROAD, TURN RIGHT INTO M4 PROCEED TO DURBAN, TURN LEFT INTO SMITH STREET, TURN RIGHT INTO WARWICK AVENUE TAXI RANK NO.107 WARWICK AVENUE AND RETURN TO ST WENDOLINS TAXI RANK.</p>



transport

Department:
Transport
Province of KwaZulu-Natal

GAZETTE

LGKZNG32-2018-
NOV

REGION: ALL

12.3	<p>FROM APPROVED TAXI RANK IN ST WENDOLINS TURN RIGHT INTO M1 (RICHMOND ROAD) TURN LEFT INTO ABBOT FRANCIS ROAD, TURN RIGHT INTO HOSPITAL ROAD, LEFT INTO MARIANHILL HOSPITAL TAXI RANK AND BACK INTO HOSPITAL ROAD, TURN LEFT INTO ABBOT FRANCIS ROAD, TURN LEFT INTO M1 (RICHMOND ROAD) TURN LEFT INTO WESTMEAD ROAD, TURN RIGHT INTO CIRCUIT ROAD, TURN RIGHT INTO CLARK ROAD, TURN RIGHT INTO ALEXANDER ROAD, TURN LEFT INTO M1 (RICHMOND ROAD) BECOMING OLD MAIN ROAD, TURN RIGHT INTO ANDERSON ROAD STRAIGHT INTO ANDERSON TAXI RANK AND BACK TO ST WENDOLINS TAXI RANK.</p> <p>FROM ST WENDOLINS TAXI RANK ALONG KLAARWATER ROAD TO KLAARWATER, TURN RIGHT INTO INTAKE ROAD, TURN LEFT INTO M1 (RICHMOND ROAD), TURN LEFT INTO ABBOT FRANCIS ROAD, TURN RIGHT INTO HOSPITAL ROAD, LEFT INTO MARIANHILL HOSPITAL TAXI RANK AND BACK INTO HOSPITAL ROAD, TURN LEFT INTO ABBOT FRANCIS ROAD, TURN LEFT INTO M1 (RICHMOND ROAD) TURN LEFT INTO WESTMEAD ROAD, TURN RIGHT INTO CIRCUIT ROAD, TURN RIGHT INTO CLARK ROAD, TURN RIGHT INTO ALEXANDER ROAD, TURN LEFT INTO M1 (RICHMOND ROAD) BECOMING OLD MAIN ROAD, TURN RIGHT INTO ANDERSON ROAD STRAIGHT INTO ANDERSON TAXI RANK AND BACK TO KLAARWATER TAXI RANK AND ST WENDOLINS TAXI RANK.</p> <p>FROM ST WENDOLINS TAXI RANK INTO KLAARWATER ROAD, RIGHT INTO DERMAT ROAD TO LUGANDA, TURN LEFT INTO INTAKE ROAD, TURN LEFT INTO M1 (RICHMOND ROAD), TURN LEFT INTO ABBOT FRANCIS ROAD, TURN RIGHT INTO HOSPITAL ROAD, LEFT INTO MARIANHILL HOSPITAL TAXI RANK AND BACK INTO HOSPITAL ROAD, TURN LEFT INTO ABBOT FRANCIS ROAD, TURN LEFT INTO M1 (RICHMOND ROAD) TURN LEFT INTO WESTMEAD ROAD, TURN RIGHT INTO CIRCUIT ROAD, TURN RIGHT INTO CLARK ROAD, TURN RIGHT INTO ALEXANDER ROAD, TURN LEFT INTO M1 (RICHMOND ROAD) BECOMING OLD MAIN ROAD, TURN RIGHT INTO ANDERSON ROAD STRAIGHT INTO ANDERSON TAXI RANK AND BACK INTO LUGANDA TAXI RANK KLAARWATER TAXI RANK AND ST WENDOLINS TAXI RANK.</p> <p>FROM ST WENDOLINS TAXI RANK TO WELDEDATCH WEST INTO DERMAT ROAD TURN RIGHT TO THORNTREE AVENUE JOINING SAVANNA DRIVE, TURN LEFT INTO M1 (RICHMOND ROAD) TURN LEFT INTO ABBOT FRANCIS ROAD, TURN RIGHT INTO HOSPITAL ROAD, LEFT INTO MARIANHILL HOSPITAL TAXI RANK AND BACK INTO HOSPITAL ROAD, TURN LEFT INTO ABBOT FRANCIS ROAD, TURN LEFT INTO M1 (RICHMOND ROAD) TURN LEFT INTO WESTMEAD ROAD, TURN RIGHT INTO CIRCUIT ROAD, TURN RIGHT INTO CLARK ROAD, TURN RIGHT INTO ALEXANDER ROAD, TURN LEFT INTO M1 (RICHMOND ROAD) BECOMING OLD MAIN ROAD</p>
12.4	<p>ST WENDOLINS TO ISIPINGO</p> <p>FROM ST WENDOLINS TAXI RANK TO WELBEDACTH WEST INTO DERMAT ROAD TURN RIGHT INTO THORNTREE AVENUE JOINING SAVANNA DRIVE, TURN RIGHT INTO M1 (HIGGINSON HIGHWAY), TURN LEFT INTO SOUTH COAST ROAD (R102) TURN LEFT INTO PRINCE MCWAYIZENI DRIVE, LEFT INTO OLD MAIN ROAD (M35), RIGHT ALEXANDER AVENUE INTO TAXI RANK AND BACK TO WELBEDATCH WEST AND ST WENDOLINS TAXI RANK.</p>



transport

Department:
Transport
Province of KwaZulu-Natal

GAZETTE

LGKZNG32-2018-
NOV

REGION: ALL

1) Application Number: APP0105245	2) Gazette Number: LGKZNG32-2018-NOV
3) Applicant: S NDLOVU ID NO. 8705165261088 Association: NOT AVAILABLE	4) Applicant Address: SINENHLANHLA C.P SCHOOL PRIVATE BAG 9953 LADYSMITH 3370
5) Existing Licence Holder: NOT APPLICABLE ID NO. NOT APPLICABLE	6) Existing Licence Holder Address: NOT APPLICABLE
7) Type of application: NEW OPERATING LICENCE	8) Operating Licence Number: NOTAVAILABLE
9) Vehicle Type: OTHER	10) 1 X 0 (SEATED)
11) Region: UTHUKELA	
12.1	<p>I SBUSISO NDLOVU AT 6:00 AM I DRIVE FROM HOME HOUSE NO.4000321 ESKOM AT MATHONDWANE LOCATION TO JOIN MABHEBEZA ROAD OF WHICH IS A GRAVEL ROAD I PICK UP NINE SCHOOL LEARNER'S FROM DRIFONTEIN SCHOOLS, FROM THERE I GO THROUGH MABHEBEZA ROAD TO JOIN P189 ROAD. AT THENGEDUZE STORE I PICK UP SIX LEARNERS STILL USING P189 ROAD TOWARDS MADEVU STORE WHERE I OFF-LOAD ALL OF LEARNERS AT DRIFONTEIN AREA. I THEN GO BACK TO MATHONDWANE LOCATION WITH P189 ROAD, ON MY WAY BACK I PICK UP KWA PHAYIKENI SCHOOL LEARNERS NEXT TO DRIEFOTEIN CLINIC I PICK UP 3 LEARNERS THEN GO THROUGH WITH P189 UNTIL THENGEDUZE STORE WHERE I PICK UP SEVEN LEARNERS FROM THERE TO KWAVELA STORE WHERE I PICK 5 I THEN GO THROUGH WITH P189 UNTIL STOP SIGN I TURN RIGHT TO JOIN P208 ROAD TOWARD WATERSMEET AREA NEXT TO WATERS MEET CLINIC. I PICK UP 4 LEARNERS. I GO THROUGH UNTIL KWA PHAYIKENI SCHOOL WHERE I OFF-LOAD ALL THE SCHOOL KIDS AT WATESMEET AREA. FORM THERE I GO BACK TO MABHEBEZA ROAD USING SAME ROADS P208 STOP SIGN TURN LEFT TO JOIN P189 UNTIL MABHEBEZA, BY 7:00AM AT MABHEBEZA ROAD I PICK UP 9 SCHOOL KIDS AT ENYAMAZWE PRIMARY, I GO THROUGH TO JOIN P189 AT THENGEDUZE STORE I PICK UP 7 CHIKDREN AND GO THROUGH TO ENYAMAZWE TO DROP OFF ALL LEARNERS AT 7:45. FROM THERE I GO BACK HOME AT MATHONDWANE LOCATION NO.4000321- TO PARK WAITING FOR AFTERNOON TRIP.</p> <p>BY 13:30PM I DRIVE BACK TO PICK UP FROM SCHOOLS TO THEIR HOMES. STARTING WITH INYAMAZWE PRIMARY TAKING BACK STOP BY STOP FOLLOWING WITH KWA PHAYIKENI SCHOOL ENDING WITH DRIEFOTEIN SCHOOLS STILL USING SAME ROADS AS THE MORNING TRIP. FROM THERE I GO BACK HOME AT MATHONDWANE LOCATION HOUSE NO.4000321 TO PARK THE VEHICLE WAITING FOR THE FOLLOWING DAY.</p>



transport

Department:
Transport
Province of KwaZulu-Natal

GAZETTE

LGKZNG32-2018-
NOV

REGION: ALL

1) Application Number: APP0105246	2) Gazette Number: LGKZNG32-2018-NOV
3) Applicant: BUSELE ROOILAND MBATA ID NO. 5411165462080 Association: NOT AVAILABLE	4) Applicant Address: P.O BOX 701 BABANANGO 3850
5) Existing Licence Holder: NOT APPLICABLE ID NO. NOT APPLICABLE	6) Existing Licence Holder Address: NOT APPLICABLE
7) Type of application: NEW OPERATING LICENCE	8) Operating Licence Number: NOTAVAILABLE
9) Vehicle Type: OTHER	10) 1 X 0 (SEATED)
11) Region: UTHUKELA	
12.1	<p>FROM FROM VUMANKALA AREA TURN RIGHT TO JOIN THE MAIN ROAD AND PICK UP AT THE TUCK SHOP KWALANG AND THEN JOIN P16/4 PROCEED TO INGWANE SCHOOL TO DROP OFF CHILDREN.</p> <p>IN THE AFTERNOON START AGAIN USING THE SAME ROUTE FOR DROP-OFF POINTS TO FETCH SCHOLARS AND DROP OFF AGAIN WHERE THEY STAYING AS ABOVE.</p> <p>TURN RIGHT TO JOIN THE MAIN ROAD AND PICK UP AT THE TUCK SHOP KWALANG AND THEN JOIN P16/4 PROCEED TO INGWANE SCHOOL TO DROP OFF CHILDREN.</p> <p>IN THE AFTERNOON START AGAIN USING THE SAME ROUTE FOR DROP-OFF POINTS TO FETCH SCHOLARS AND DROP OFF AGAIN WHERE THEY STAYING AS ABOVE.</p>



transport

Department:
Transport
Province of KwaZulu-Natal

GAZETTE

LGKZNG32-2018-
NOV

REGION: ALL

1) Application Number: APP0105248	2) Gazette Number: LGKZNG32-2018-NOV
3) Applicant: XH MBHELE ID NO. 8012220705088 Association: NOT AVAILABLE	4) Applicant Address: P.O BOX 201 NQUTHU 3133
5) Existing Licence Holder: NOT APPLICABLE ID NO. NOT APPLICABLE	6) Existing Licence Holder Address: NOT APPLICABLE
7) Type of application: NEW OPERATING LICENCE	8) Operating Licence Number: NOTAVAILABLE
9) Vehicle Type: OTHER	10) 1 X 0 (SEATED)
11) Region: UTHUKELA	
12.1	STARTING POINT: VUMANKALA AREA TURN RIGHT TO JOIN THE MAIN ROAD AND PICK UP AT THE TUCK SHOP KWALANGA AND THEN GO TO JOIN P16/4 GO WITH P16/4 AND PROCEED TO HLINZEKA SCHOOL TO DROP OFF CHILDREN, THEN IN THE AFTERNOON START AGAIN USING THE SAME ROUTE TO FETCH SCHOLARS AND DROP OFF AGAIN AT HOME.



transport

Department:
Transport
Province of KwaZulu-Natal

GAZETTE

LGKZNG32-2018-
NOV

REGION: ALL

1) Application Number: APP0105287	2) Gazette Number: LGKZNG32-2018-NOV
3) Applicant: MV XULU ID NO. 8004080384088 Association: BUHLEBUYEZA TAXI ASSOCIATION	4) Applicant Address: PO BOX139 CATO RIDGE 3680
5) Existing Licence Holder: BA XULU ID NO. 5605215335085	6) Existing Licence Holder Address: P.O. BOX 139 CATO RIDGE KWAZULU-NATAL 3680
7) Type of application: DECEASED TRANSFER AND NEW OPERATING LICENCE	8) Operating Licence Number: LGKZN0403001363
9) Vehicle Type: MINIBUS TAXI	10) 1 X 9-16 (SEATED) + 0 (STANDING)
11) Region: UMGUNGUNDLOVU	
12.1	FROM NTUKUSWENI RANK (KWANYONI) TO SIHONQANE DIVE PASS ST JULIUS SCHOOL, TURN LEFT MASHAYIBOBU ROAD TO KWAJABULA LION PARK ROAD RETURN TO SIHONQANE DRIVE, TURN RIGHT TO MAKHANDA ROAD, TURN RIGHT TO MAQATHA ROAD(SIWENI) AND RETURN LEFT TO MZOMUNYE ROAD, TURN LEFT TO SIHONQANE DRIVE, TURN LEFT TO MAKATI ROAD NCONCOSA PICK UP AND DROP, TURN LEFT TO SIHONQANE DRIVE, TURN LEFT INTO VONONO ROAD, TURN RIGHT INTO SIHONQANE ROAD, TURN RIGHT INTO MANQINI ROAD, TURN RIGHT TO M52, TURN RIGHT PICK UP AND DROP R103, TURN RIGHT INTO CATO RIDGE TAXI DIRECT AND RETURN.
12.2	MSUNDUZI TO CAMPERDOWN FROM UMSUNDUZI (KWAXIMBA) TAXI RANK RIGHT INTO M54 PASS EMKHAMBATHINI PRIMARY SCHOOL, TURN LEFT TO MUTHI ROAD (MVWENI) RETURN TO M54 PICK AND DROP, TURN LEFT CROSS THE BRIDGE (UMNGENI) UNTIL ETHEKU STORE, TURN BACK TO D1004, TURN RIGHT INTO M54 UNTIL KWAXIMBA TAXI RANK. FROM KWAXIMBA TAXI RANK JOIN M52 (MAGAYISA ROAD) PICK AND DROP, TURN RIGHT TO EDDIE HAGAN DRIVE, TURN RIGHT R103, TURN RIGHT INTO N3 TURN LEFT INTO R603, TURN RIGHT INTO R603 INTO CAMPERDOWN TAXI RANK DIRECT AND RETURN.
12.3	FROM UMSUNDUZI (KWAXIMBA) TAXI RANK RIGHT INTO M54 PASS EMKHAMBATHINI PRIMARY SCHOOL, TURN LEFT TO MUTHI ROAD (MVWENI) RETURN TO M54 PICK AND DROP, TURN LEFT CROSS THE BRIDGE (UMNGENI) UNTIL ETHEKU STORE, TURN BACK TO D1004, TURN RIGHT INTO M54 UNTIL KWAXIMBA TAXI RANK. FROM KWAXIMBA TAXI RANK JOIN M52 (MAGAYISA ROAD) PICK AND DROP, TURN RIGHT TO EDDIE HAGAN DRIVE, TURN RIGHT R103, TURN RIGHT INTO CATO RIDGE TAXI RANK DIRECT AND RETURN.
12.4	CATO RIDGE TO PIETERMARITZBURG FROM CATO RIDGE TAXI RANK TURN RIGHT INTO N3 TURN LEFT INTO R603 PICK UP AND DROP TURN RIGHT TO UMLAAS ROAD INTO N3 TURN LEFT TO ALAN PATON AVENUE DROP OFF ONLY ENTER CHIEF ALBERT LUTHULI TURN RIGHT INTO LANGA LIBALELE STREET, TURN LEFT RETIEF STREET, TURN LEFT TO PIETERMARITZ, TURN RIGHT TO BOSHOF STREET, TURN RIGHT HOSEEN HAFEEJEE STREET TURN LEFT HOSEEN HAFEEJEE TERMINAL NO.1 TAXI RANK. OUTBOUND FROM TAXI RANK INTO HAFWEJEE STREET, TURN RIGHT MASUKWANA ROAD, TURN LEFT TO OLD MAIN ROAD, TURN RIGHT INTO N3, TURN LEFT R103, AND TURN LEFT TO CATO RIDGE TAXI RANK.
12.5	FROM NTUKUSWENI RANK (KWANYONI) TO SIHONQANE DRIVE PASS AT JULIUS SCHOOL, TURN LEFT MASHAYIBOMVU ROAD TO KWAJABULA LION PARK ROAD RETURN TO SIHONQANE DRIVE, TURN RIGHT TO MAKHANDA ROAD, TURN RIGHT TO MANQATHA ROAD (SIWENI) AND RETURN LEFT TO MZOMUNYE ROAD, TURN LEFT TO SIHONQANE DRIVE, TURN LEFT INTO MAKATI ROAD NCONCOSA PICK UP AND DROP, TURN LEFT TO SIHONQANE DRIVE, TURN LEFT INTO VONON ROAD, TURN RIGHT TO M52, TURN RIGHT PICK UP AND DROP R103, TURN RIGHT INTO N3 TURN LEFT INTO R603 PICK UP AND DROP TURN RIGHT TO UMLAAS ROAD INTO N3 TURN LEFT TO ALAN PATON AVENUE DROP OFF ONLY ENTER CHIEF ALBERT LUTHULI TURN RIGHT INTO LANGALIBALELE STREET, TURN LEFT RETIEF STREET, TURN LEFT TO PIETERMARITZ, TURN RIGHT TO BOSHOF STREET, TURN RIGHT HOSEEN HAFEEJEE STREET, TURN LEFT HOSEEN HAFEEJEE TERMINAL NO.1 TAXI RANK DIRECT AND RETURN.



transport

Department:
Transport
Province of KwaZulu-Natal

GAZETTE

LGKZNG32-2018-
NOV

REGION: ALL

12.6 UMSUNDUZI TO PIETERMARITZBURG

FROM UMSUNDUZI (KWAXIMBA) TAXI RANK RIGHT INTO M54 PASS EMKHATHINI PRIMARY SCHOOL, TURN LEFT TO MUTHI ROAD (MVWENI) RETURN TO M54 PICK AND DROP, TURN LEFT CROSS THE BRIDGE (UMNGENI) ETHEKU STORE, TURN BACK TO D1004, TURN RIGHT INTO M54 UNTIL KWAXIMBA TAXI RANK. FROM KWAXIMBA TAXI RANK JOIN M52 (MAGAYISA ROAD) PICK AND DROP, TURN RIGHT TO EDDIE HAGAN DRIVE, TURN RIGHT R103, TURN RIGHT INTO N3 TURN LEFT INTO R603 PICK UP AND DROP TURN RIGHT TO UMLAAD ROAD INTO N3 TURN LEFT ALLEN PATON AVENUE DROP OFF ONLY ENTER CHIEF ALBERT LUTHULI TURN RIGHT INTO LANGA LIBALELE STREET, TURN LEFT RETIEF STREET, TURN LEFT TO PIETERMARITZ, TURN RIGHT TO BOSHOF STREET, TURN RIGHT HOSEEN HAFEEJEE TERMINAL NO.1 TAXI RANK DIRECT AND RETURN.

(II) FROM UMSUNDUZI (KWAXIMBA) TAXI RANK, TURN RIGHT TO M52 ENTER THE PICK POINT NO.3 (KWAMDLULI), TURN LEFT NAGLE DAM ROAD (M52) PASS NO.8, NO.7, NO.6, NO.5, NO.4, NO.3, NO.2, NO.1 PICK UP AND DROP, TURN RIGHT TO MABA & NAGLE DAM PICK UP DROP AND TURN BACK INTO M52 TO ENTER THE PICK POINT NO.3 (KWAMDLULI), TURN RIGHT CROSS THE BRIDGE STRICTLY NO PICK UP UNTIL R103 PICK UP AND DROP, TURN RIGHT INTO N3 TURN LEFT TO ALLEN PATON AVENUE DROP OFF ONLY ENTER CHIEF ALBERT LUTHULI TURN RIGHT INTO LANGA LIBALELE STREET, TURN LEFT RETIEF STREET, TURN LEFT TO PIETERMARITZ, TURN RIGHT TO BOSHOF STREET, TURN RIGHT HOSEEN HAFEEJEE STREET, TURN LEFT HOSEEN HAFEEJEE TERMINAL NO.1 TAXI RANK DIRECT AND RETURN.

(III) FROM UMSUNDUZI (KWAXIMBA) TAXI RANK, TURN RIGHT TO M54 ENTER ISITHUMBA PICK POINT NO.1 PASS ISITHUMBA TOURISM, PASS INTONGELA SCHOOL (ISIKHELEKEHLE) JOIN R103 PASS INCHANGA NO PICK UP, ENTER RADHOR, R103 PICK UP AND DROP TURN RIGHT INTO N3 TURN LEFT INTO R603 PICK UP AND DROP TURN RIGHT TO UMLAAD ROAD INTO N3 TURN LEFT TO ALLEN PATON AVENUE DROP OFF ONLY ENTER CHIEF ALBERT LUTHULI TURN RIGHT INTO LANGA LIBALELE STREET, TURN LEFT RETIEF STREET, TURN LEFT TO PIETERMARITZ, TURN RIGHT TO BOSHOF STREET, TURN RIGHT HOSEEN HAFEEJEE STREET, TURN LEFT HOSEEN HAFEEJEE TERMINAL NO.1 TAXI RANK DIRECT AND RETURN.



transport

Department:
Transport
Province of KwaZulu-Natal

GAZETTE

LGKZNG32-2018-
NOV

REGION: ALL

1) Application Number: APP0105305	2) Gazette Number: LGKZNG32-2018-NOV
3) Applicant: N MANQELE ID NO. 7212055886083 Association: NOT AVAILABLE	4) Applicant Address: PO BOX 3284 MTUBATUBA 3935
5) Existing Licence Holder: NP MTHETHWA ID NO. 6411300618082	6) Existing Licence Holder Address: P O BOX 419 MTUBATUBA 3935
7) Type of application: NORMAL TRANSFER	8) Operating Licence Number: LGKZN0604000169
9) Vehicle Type: MOTORCAR	10) 1 X 4 (SEATED) + 0 (STANDING)
11) Region: UMKHANYAKUDE	
12.1	FROM MTUBATUBA MALL, IN MTUBATUBA TO VARIOUS POINTS WITHIN FIFTY (50) KILOMETERS RADIUS AND RETURN.



transport

Department:
Transport
Province of KwaZulu-Natal

GAZETTE

LGKZNG32-2018-
NOV

REGION: ALL

1) Application Number: APP0105337	2) Gazette Number: LGKZNG32-2018-NOV
3) Applicant: XW XOLO ID NO. 8109075531088 Association: UMLAZI NORTH TAXI OWNERS ASSOCIATION	4) Applicant Address: G1551 UMLAZI UMLAZI KWA-ZULU NATAL 4031
5) Existing Licence Holder: NOT APPLICABLE ID NO. NOT APPLICABLE	6) Existing Licence Holder Address: NOT APPLICABLE
7) Type of application: NEW OPERATING LICENCE	8) Operating Licence Number: LGKZN1203000767
9) Vehicle Type: MINIBUS	10) 1 X 12 (SEATED) + 0 (STANDING)
11) Region: NINGIZMU 2	
12.1	FROM APPROVED TAXI RANK UMLAZI STATION NORTH SIDE ALONG SOKESIMBONE ROAD, TURN LEFT INTO KING DINGANE LEFT INTO SIBUSISO MDAKANE ROAD BECOMING ROAD R1902, PICK AND 'DROP', TURN LEFT INTO PRINCE MCWAYIZENI AND TURN LEFT INTO ISIPINGO OLD MAIN ROAD LEFT TO APPROVED TAXI RANK AT ALEXANDRA ROAD, LEFT INTO CHURCH LANE, TURN RIGHT INTO NWABI ROAD BACK TO ISIPINGO OLD MAIN ROAD AND PROCEED TO UMLAZI TAXI RANK ALONG THE SAME ROUTE IN REVERSE.
12.2	CHARTER SERVICE FROM UMLAZI NORTH TAXI RANK TO POINTS WITHIN THE PROVINCE OF KWAZULU NATAL AND RETURN. (NB ONLY FOR INDEFINITE PERMITS / OL)
12.3	CONDITIONS 1. ALL PASSENGERS WILL BE PICKED UP AND DROPPED OFF IN AREAS DESIGNATED BY THE MUNICIPALITY FOR SUCH PURPOSES 2. NO PICK UP OF PASSENGERS WILL BE EFFECTED IN AREAS WHICH DO NOT FALL UNDER THE JURISDICTION OF THE ASSOCIATION SAVE PASSENGERS WHO ARE BEING CONVEYED DIRECTLY TO THE STARTING POINT 3. ENTRY OR RANKING ON PRIVATE PROPERTY IS NOT PERMITTED WITHOUT THE WRITTEN PERMISSION OF THE LANDLORD, A COPY OF WHICH MUST BE SUPPLIED TO THE BOARD 4. WITHOUT HAVING ENTERED INTO AN AGREEMENT WITH OTHER OPERATORS ON A COMMON ROUTE AS CONTEMPLATED SECTION 88(2)(B) OF ACT 22 OF 2000, THE PICKING UP OR SETTING DOWN OF PASSENGERS ON SUCH ROUTE IS NOT PERMITTED. A COPY OF SUCH AGREEMENT MUST BE SUPPLIED TO THE BOARD 5. AT RANKS, WHETHER ON STREET OR OFF STREET, ONLY THE TAXIS THAT CAN BE ACCOMMODATED IN THE DEMARCATED AREA MAY OCCUPY THE RANK. EXCESS VEHICLES MUST HOLD ELSEWHERE 6. NO PICKING UP OR SETTING DOWN OF PASSENGERS PERMITTED ON ROUTE 5 ALONG THE WESTERN FREEWAY (N3) AND THE M13 EITHER WAY.



transport

Department:
Transport
Province of KwaZulu-Natal

GAZETTE

LGKZNG32-2018-
NOV

REGION: ALL

12.4	<p>FROM APPROVED TAXI RANK UMLAZI STATION NORTH SIDE INTO SOKESIMBONE ROAD LEFT INTO KING DINGANE BORABORA TURN AROUND TO KING DINGANE, LEFT INTO SIBUSISO MDAKANE ROAD R1902 PICK 'N' DROP LEFT INTO MANGOSUTHU HIGHWAY PICK 'N' DROP LEFT INTO PRINCE MSHIYENI MEMORIAL HOSPITAL, BACK TO MANGOSUTHU HIGHWAY, LEFT INTO R102, RIGHT INTO M4, LEFT INTO MOORE ROAD RIGHT INTO WARWICK AVENUE, TURN RIGHT TO WEST STREET DROP PASSENGERS ALONG WEST STREET RIGHT INTO POINT ROAD RIGHT INTO FISHER STREET, RIGHT INTO SHEPSTONE STREET, LEFT INTO PINE STREET, RIGHT INTO FIELD STREET, LEFT INTO QUEEN STREET TAXI RANK AND PROCEED TO QUEEN STREET RANK.</p> <p>OR</p> <p>FROM QUEEN STREET, RIGHT INTO RUSSELL STREET, LEFT INTO LEOPOLD STREET, LEFT INTO MARKET ROAD, INTO THE SERVICE ROAD BEHIND THE ENGLISH MARKET, AND PROCEED TO THE TAXI RANK.</p> <p>RETURN</p> <p>FROM QUEEN STREET TAXI RANK, RIGHT INTO RUSSELL STREET, LEFT INTO LEOPOLD STREET, LEFT INTO MARKET ROAD, INTO WILLIAMS ROAD, LEFT INTO MOORE ROAD, INTO INKOSI ALBERT LUTHULI FREEWAY (M4), AND PROCEED TO UMLAZI ALONG THE FORWARD ROUTE IN REVERSE.</p> <p>FROM WARWICK AVENUE TAXI RANK, LEFT INTO WEST STREET, RIGHT INTO WILLIAMS ROAD, LEFT INTO MOORE ROAD, INTO INKOSI ALBERT LUTHULI FREEWAY (M4), AND PROCEED TO UMLAZI ALONG THE FORWARD ROUTE IN REVERSE NB:NO PICKING UP OF PASSENGERS IN THE CBD ON THE INWARD JOURNEY AND NO DROPPING OFF ON THE OUTWARD JOURNEY.</p>
12.5	<p>FROM APPROVED TAXI RANK UMLAZI STATION NORTH SIDE SOKESIMBONE ROAD, LEFT INTO KING DINGANE, BORABORA TURN TO KING DINGANE INTO SIBUSISO MDAKANE ROAD BECOMING ROAD R1902, PICK 'N' DROP, JOINING SOUTH COAST ROAD, EDWIN SWALES VC DRIVE, M7 RIGHT INTO SARNIA ROAD PASS ROSSBURGH, RIGHT TURN UMBILO ROAD RIGHT TURN GALE STREET TURN RIGHT INTO DALTON ROAD TO APPROVED TAXI STOP IN DALTON ROAD.</p> <p>RETURN.</p> <p>FROM DALTON ROAD, TURN RIGHT INTO WILLIAMS ROAD, INTO SYDNEY ROAD, INTO SARNIA, UMBILO ROAD, INTO EDWIN SWALES VC DRIVE (M7), RIGHT INTO SOUTH COAST ROAD, INTO MANGOSUTHU HIGHWAY (M30), RIGHT INTO ROAD 1902 INTO SIBUSISO MDAKANE AND PROCEED AS PER FORWARD ROUTE IN REVERSE TO UMLAZI TAXI RANK AT UMLAZI STATION NORTH SIDE.</p>
12.6	<p>FROM APPROVED TAXI RANK UMLAZI STATION NORTH SIDE SOKESIMBONE ROAD TURN LEFT KING DINGANE, BORABORA ROAD TURN AROUND BACK INTO KING DINGANE LEFT INTO SIBUSISO MDAKANE ROAD BECOMING ROAD R1902 PICK 'N' DROP, TURN LEFT INTO PRINCE MCWAHYENZI AND TURN LEFT INTO ISIPINGO OLD MAIN ROAD, TURN RIGHT INTO RANA ROAD, TURN RIGHT INTO R102 TURN LEFT INTO PROSPECTION INDUSTRIAL AREA, PICK - UP AND SET DOWN AND RETURN TO UMLAZI NORTH TAXI RANK ALONG THE SAME ROUTE IN REVERSE.</p>
12.7	<p>FROM APPROVED TAXI RANK UMLAZI STATION NORTH SIDE SOKESIMBONE TURN LEFT KING DINGANE BORABORA TURN AROUND BACK TO KING DINGANE LEFT SIBUSISO MDAKANE ROAD BECOMING ROAD R1902 PICK 'N' DROP TURN LEFT MANGOSUTHU HIGHWAY PICK 'N' DROP PRINCE MSHIYENI MEMORIAL HOSPITAL TURN LEFT TO R102 UMBILO ROAD, BEREA ROAD AND PROCEED INTO AND ALONG THE WESTERN FREEWAY (N3) TURN LEFT INTO M13 AND TURN LEFT INTO RICHMOND ROAD, TURN RIGHT INTO ALEXANDRA ROAD, CLARK ROAD RIGHT INTO MOSS ROAD RIGHT INTO ALEXANDRA ROAD TO APPROVED TAXI STOP IN SWANFIELD ROAD, WESTMED, AND RETURN ALONG THE SAME ROUTE TO UMLAZI NORTH TAXI RANK IN REVERSE.</p>



transport

Department:
Transport
Province of KwaZulu-Natal

GAZETTE

LGKZNG32-2018-
NOV

REGION: ALL

1) Application Number: APP0105359	2) Gazette Number: LGKZNG32-2018-NOV
3) Applicant: TE NDWALANE ID NO. 7405055586089 Association: ST WENDOLINS KLAARWATER TAXI OWNERS ASS.	4) Applicant Address: P. O. BOX 7598 ST WENDOLINS, DURBAN KWA ZULU NATAL KWA-ZULU NATAL 3609
5) Existing Licence Holder: NOT APPLICABLE ID NO. NOT APPLICABLE	6) Existing Licence Holder Address: NOT APPLICABLE
7) Type of application: NEW OPERATING LICENCE	8) Operating Licence Number: NOTAVAILABLE
9) Vehicle Type: MINIBUS	10) 1 X 12 (SEATED) + 0 (STANDING)
11) Region: DURBAN WEST	
12.1	<p>ST WENDOLINS TO DURBAN</p> <p>2.1 FROM APPROVED TAXI RANK IN ST WENDOLINS, TURN RIGHT INTO M1 (RICHMOND ROAD) TURN RIGHT INTO N3 TURN LEFT INTO OLD DUCHT ROAD, TURN RIGHT INTO MARKET ROAD, RIGHT INTO SERVICE ROAD BEHIND ENGLISH MARKET, RIGHT INTO WARWICK AVENUE RANK NO.107 AND RETURN.</p> <p>2.2 FROM ST WENDOLINS TAXI RANK ALONG KLAARWATER ROAD TO KLAARWATER, TURN LEFT INTO M1 (RICHMOND ROAD) TURN RIGHT INTO N3 TURN LEFT INTO OLD DUTCH ROAD, JOINING ALICE STREET TURN RIGHT INTO SOLDIERS WAY, RIGHT INTO PINE STREET, TURN RIGHT INTO RUSSEL STREET, TURN LEFT INTO LEOPOLD STREET, LEFT MARKET ROAD, RIGHT SERVICE ROAD TO ENGLISH MARKET, RIGHT INTO WARWICK AVENUE RANK NO.107 AND BACK TO KLAARWATER AND ST WENDOLINS TAXI RANK.</p> <p>2.3 FROM ST WENDOLINS TAXI RANK ALONG KLAARWATER ROAD, DERMAT ROAD TO LUGANDA, TURN LEFT INTO INTAKE ROAD, TURN LEFT M1 TURN RIGHT INTO N3, TURN LEFT INTO OLD DUTCH ROAD, RIGHT MARKET ROAD, RIGHT SERVICE ROAD BEHIND ENGLISH MARKET, TURN LEFT INTO WARWICK PLACE PROCEED TO TAXI RANK NO.107 AND BACK TO LUGANDA AND ST WENDOLINS TAXI RANK.</p> <p>2.4 FROM ST WENDOLINS TAXI RANK TO WELBEDATCH WEST INTO DERMAT ROAD TO LUGANDA TURN RIGHT INTO THORNTREE AVENUE JOINING SAVANNA DRIVE, TURN RIGHT INTO M1, TURN LEFT INTO HANS DETTMAN HIGHWAY (M34) INTO LIMPUS ROAD, LEFT INTO (M5) UNDERWOOD ROAD, TURN RIGHT INTO STAPLETON ROAD, TURN RIGHT M13, TURN LEFT INTO N3, TURN LEFT INTO OLD DUTCH ROAD, RIGHT MARKET ROAD, RIGHT SERVICE ROAD BEHIND ENGLISH MARKET, RIGHT INTO WARWICK AVENUE TAXI RANK NO.107 AND BACK TO WELBEDATCH WEST AND ST WENDOLINS TAXI RANK.</p>
12.2	<p>FROM ST WENDOLINS TAXI RANK TO WELBEDATCH WEST INTO DERMAT ROAD TURN RIGHT INTO THORNTREE AVENUE JOINING SAVANNA DRIVE, TURN RIGHT INTO M1 (HIGGINSON HIGHWAY), TURN LEFT INTO SOUTH COAST ROAD (R102) TURN LEFT INTO BARRIER LANE, TURN LEFT INTO QUALITY STREET, TURN LEFT INTO BALFOUR ROAD INTO JACOBS ROAD, TURN RIGHT INTO M4 PROCEED TO DURBAN, TURN LEFT INTO SMITH STREET, TURN RIGHT INTO WARWICK AVENUE TAXI RANK NO.107 WARWICK AVENUE AND RETURN TO ST WENDOLINS TAXI RANK.</p>



transport

Department:
Transport
Province of KwaZulu-Natal

GAZETTE

LGKZNG32-2018-
NOV

REGION: ALL

12.3	<p>FROM APPROVED TAXI RANK IN ST WENDOLINS TURN RIGHT INTO M1 (RICHMOND ROAD) TURN LEFT INTO ABBOT FRANCIS ROAD, TURN RIGHT INTO HOSPITAL ROAD, LEFT INTO MARIANHILL HOSPITAL TAXI RANK AND BACK INTO HOSPITAL ROAD, TURN LEFT INTO ABBOT FRANCIS ROAD, TURN LEFT INTO M1 (RICHMOND ROAD) TURN LEFT INTO WESTMEAD ROAD, TURN RIGHT INTO CIRCUIT ROAD, TURN RIGHT INTO CLARK ROAD, TURN RIGHT INTO ALEXANDER ROAD, TURN LEFT INTO M1 (RICHMOND ROAD) BECOMING OLD MAIN ROAD, TURN RIGHT INTO ANDERSON ROAD STRAIGHT INTO ANDERSON TAXI RANK AND BACK TO ST WENDOLINS TAXI RANK.</p> <p>FROM ST WENDOLINS TAXI RANK ALONG KLAARWATER ROAD TO KLAARWATER, TURN RIGHT INTO INTAKE ROAD, TURN LEFT INTO M1 (RICHMOND ROAD), TURN LEFT INTO ABBOT FRANCIS ROAD, TURN RIGHT INTO HOSPITAL ROAD, LEFT INTO MARIANHILL HOSPITAL TAXI RANK AND BACK INTO HOSPITAL ROAD, TURN LEFT INTO ABBOT FRANCIS ROAD, TURN LEFT INTO M1 (RICHMOND ROAD) TURN LEFT INTO WESTMEAD ROAD, TURN RIGHT INTO CIRCUIT ROAD, TURN RIGHT INTO CLARK ROAD, TURN RIGHT INTO ALEXANDER ROAD, TURN LEFT INTO M1 (RICHMOND ROAD) BECOMING OLD MAIN ROAD, TURN RIGHT INTO ANDERSON ROAD STRAIGHT INTO ANDERSON TAXI RANK AND BACK TO KLAARWATER TAXI RANK AND ST WENDOLINS TAXI RANK.</p> <p>FROM ST WENDOLINS TAXI RANK INTO KLAARWATER ROAD, RIGHT INTO DERMAT ROAD TO LUGANDA, TURN LEFT INTO INTAKE ROAD, TURN LEFT INTO M1 (RICHMOND ROAD), TURN LEFT INTO ABBOT FRANCIS ROAD, TURN RIGHT INTO HOSPITAL ROAD, LEFT INTO MARIANHILL HOSPITAL TAXI RANK AND BACK INTO HOSPITAL ROAD, TURN LEFT INTO ABBOT FRANCIS ROAD, TURN LEFT INTO M1 (RICHMOND ROAD) TURN LEFT INTO WESTMEAD ROAD, TURN RIGHT INTO CIRCUIT ROAD, TURN RIGHT INTO CLARK ROAD, TURN RIGHT INTO ALEXANDER ROAD, TURN LEFT INTO M1 (RICHMOND ROAD) BECOMING OLD MAIN ROAD, TURN RIGHT INTO ANDERSON ROAD STRAIGHT INTO ANDERSON TAXI RANK AND BACK INTO LUGANDA TAXI RANK KLAARWATER TAXI RANK AND ST WENDOLINS TAXI RANK.</p> <p>FROM ST WENDOLINS TAXI RANK TO WELDEDATCH WEST INTO DERMAT ROAD TURN RIGHT TO THORNTREE AVENUE JOINING SAVANNA DRIVE, TURN LEFT INTO M1 (RICHMOND ROAD) TURN LEFT INTO ABBOT FRANCIS ROAD, TURN RIGHT INTO HOSPITAL ROAD, LEFT INTO MARIANHILL HOSPITAL TAXI RANK AND BACK INTO HOSPITAL ROAD, TURN LEFT INTO ABBOT FRANCIS ROAD, TURN LEFT INTO M1 (RICHMOND ROAD) TURN LEFT INTO WESTMEAD ROAD, TURN RIGHT INTO CIRCUIT ROAD, TURN RIGHT INTO CLARK ROAD, TURN RIGHT INTO ALEXANDER ROAD, TURN LEFT INTO M1 (RICHMOND ROAD) BECOMING OLD MAIN ROAD</p>
12.4	<p>ST WENDOLINS TO ISIPINGO</p> <p>FROM ST WENDOLINS TAXI RANK TO WELBEDACTH WEST INTO DERMAT ROAD TURN RIGHT INTO THORNTREE AVENUE JOINING SAVANNA DRIVE, TURN RIGHT INTO M1 (HIGGINSON HIGHWAY), TURN LEFT INTO SOUTH COAST ROAD (R102) TURN LEFT INTO PRINCE MCWAYIZENI DRIVE, LEFT INTO OLD MAIN ROAD (M35), RIGHT ALEXANDER AVENUE INTO TAXI RANK AND BACK TO WELBEDATCH WEST AND ST WENDOLINS TAXI RANK.</p>



transport

Department:
Transport
Province of KwaZulu-Natal

GAZETTE

LGKZNG32-2018-
NOV

REGION: ALL

1) Application Number: APP0105361	2) Gazette Number: LGKZNG32-2018-NOV
3) Applicant: CZ KHOMO ID NO. 7207085565087 Association: LAMONTVILLE TAXI OWNERS ASSOCIATION	4) Applicant Address: 58C GOKUL ROAD ISIPINGO 4110
5) Existing Licence Holder: SS NTOMBELA ID NO. 5003235803086	6) Existing Licence Holder Address: 1741 LUSHOZI ROAD LAMONTVILLE, DURBAN KWAZULU-NATAL KWA-ZULU NATAL 4027
7) Type of application: NORMAL TRANSFER	8) Operating Licence Number: LKNKZN0115264
9) Vehicle Type: NOT AVAILABLE	10) 1 X 13 (SEATED) + 0 (STANDING)
11) Region: NINGIZMU 2	
12.1	<p>APPROVED ROUTES LAMONTVILLE TAXI OWNERS ASSOCIATION LAMONTVILLE TO DURBAN: 1. JOIN LUSHEZI ROAD, TURN LEFT HADEBE STREET MBHELE STREET. JOIN MHLONGO ROAD, TURN LEFT HULL ROAD, RIGHT KAULA ROAD, LEFT TO KULU STREET, GWALA STREET, RIGHT INTO HULL ROAD, INTO PENDLEBURY ROAD, INTO HIMALAYAS ROAD, TURN LEFT INTO THE ON-RAMP TO INKOSI ALBERT LUTHULI FREEWAY (M4), LEFT INTO MOORE ROAD OFF-RAMP, ALONG MOORE ROAD, RIGHT INTO WARWICK AVENUE AND PROCEED TURNING RIGHT INTO TOMATO HALL TAXI RANK IN WARWICK AVENUE.</p> <p>2 SAME AS ABOVE, WARWICK AVENUE, RIGHT INTO ALICE STREET, RIGHT INTO SOLDIERS WAY AND PROCEED TO SOLDIERS WAY TAXI RANK. ALTERNATIVE (1) (M4), RIGHT INTO WEST STREET, RIGHT INTO POINT ROAD, RIGHT INTO BAYTERRACE, RIGHT INTO SHEPSTONE STREET, LEFT INTO PINE STREET, RIGHT INTO FIELD STREET AND PROCEED TO SOLDIERS WAY TAXI RANK. ALONG PINE STREET, RIGHT INTO RUSSELL STREET, LEFT INTO LEOPOLD STREET, LEFT INTO MARKET ROAD, RIGHT INTO A SERVICE ROAD BEHIND ENGLISH MARKET AND PROCEED TO TOMATO HALL TAXI RANK IN WARWICK AVENUE. RESTRICTION: NO PICKING UP OF PASSENGERS ALONG WEST STREET.</p> <p>3. SWINTON ROAD (S.J. SMITH HOSTEL) TO DURBAN FROM SWINTON ROAD RANK EITHER ACROSS TO LEICESTER ROAD, RIGHT GRIMSBY ROAD TO JOIN SOUTH COAST ROAD, OR RIGHT PENDLEBURY ROAD, LEFT TO SOUTH COAST ROAD, LEFT M7, RIGHT SARNIA ROAD, RIGHT UMBILO ROAD, RIGHT BEREA ROAD, LEFT WARWICK AVENUE, RIGHT ALICE STREET, RIGHT SOLDIERS WAY, TURN LEFT TO COMMERCIAL ROAD, RIGHT INTO WALNUT ROAD, RIGHT INTO PINE STREET, RIGHT INTO FIELD STREET, AND PROCEED TO SOLDIERS WAY TAXI RANK OR TOMATO HALL TAXI RANK USING ALTERNATIVE ROUTE (1) ABOVE. RETURN JOURNEY. DURBAN TO LAMONTVILLE TOMATO HALL TAXI RANK (WARWICK AVENUE) WEST STREET, RIGHT INTO WILLIAMS ROAD, LEFT INTO MOORE ROAD, INTO INKOSI ALBERT LUTHULI FREEWAY (M4), LEFT INTO HIMALAYAS ROAD, OFF-RAMP, RIGHT INTO HIMALAYAS ROAD, INTO PENDLEBURY ROAD, INTO HULL ROAD AND PROCEED TO LAMONTVILLE USING ROUTE (1) OR (4) IN REVERSE.</p>
12.2	<p>FROM LAMONTVILLE / GIJIMA / MATHEBULA ROAD, JOIN LUSHEZI ROAD, TURN LEFT INTO HADEBE STREET, RIGHT INTO MBHELE STREET AND JOINING MHLONGO ROAD, LEFT INTO HULL ROAD OR RIGHT INTO KAULA ROAD, LEFT INTO KULU STREET, LEFT INTO GWALA STREET, RIGHT INTO HULL ROAD AND INTO PENDLEBURY ROAD, TURN LEFT INTO LEICESTER ROAD, LEFT INTO CREWE ROAD, DROP OFF AND BACK TO LEICESTER ROAD, LEFT INTO PENDLEBURY ROAD, LEFT INTO SOUTH COAST ROAD, LEFT INTO GRIMSBY ROAD, LEFT INTO LEICESTER, RIGHT INTO GRIMSBY ROAD, RIGHT INTO SOUTH COAST ROAD AND PROCEED TO AN APPROVED TAXI RANK ON SOUTH COAST ROAD.</p> <p>RETURN JOURNEY - DURBAN TO LAMONTVILLE TAMATO HALL TAXI RANK (WARWICK AVENUE) WEST STREET, RIGHT INTO WILLIAMS ROAD, LEFT INTO MOORE ROAD, INTO INKOSI ALBERT LUTHULI FREEWAY (M4), LEFT INTO HIMALAYAS ROAD, OFF RAMP, RIGHT INTO HIMALAYAS ROAD, INTO PENDLEBURY ROAD, INTO HULL ROAD AND PROCEED TO LAMONTVILLE OR IN REVERSE</p> <p>SOLDIERS WAY, RIGHT INTO PINE STREET, LEFT INTO BROAD STREET, RIGHT INTO SMITH STREET INTO INKOSI ALBERT LUTHULI FREEWAY (M4)</p> <p>FIELD STREET, LEFT INTO LEOPOLD STREET, LEFT INTO MARKET ROAD, INTO WILLIAMS ROAD, LEFT INTO MOORE ROAD, INTO INKOSI ALBERT LUTHULI (M4), LEFT INTO HIMALAYAS ROAD, OFF-RAMP RIGHT INTO HIMALAYA ROAD, PENDLEBURY ROAD, INTO HULL ROAD AND PROCEED TO LAMONTVILLE.</p>

**transport**

Department:
Transport
Province of KwaZulu-Natal

GAZETTE

LGKZNG32-2018-
NOV

REGION: ALL

12.3	SOLDIERS WAY TAXI RANK TO LAMONTVILLE. FROM SOLDIERS WAY, RIGHT INTO PINE STREET, LEFT INTO BROAD STREET, RIGHT INTO SMITH STREET INTO INKOSI ALBERT LUTHULI FREEWAY (M4) FIELD STREET, LEFT INTO LEOPOLD STREET, LEFT INTO MARKET ROAD, INTO WILLIAMS ROAD, LEFT INTO MOORE ROAD INTO INKOSI ALBERT LUTHULI (M4) LEFT INTO HIMALAYA ROAD OFF-RAMP, RIGHT INTO HIMALAYA ROAD, PENDLEBURY ROAD INTO HULL ROAD AND PROCEED TO LAMONTVILLE USING ROUTES (1) OR (4).
12.4	FROM LAMONTVILLE TAXI RANK TO POINT WITHIN THE PROVINCE OF KZN ONLY. NO PICKING UP OR SETTING DOWN OF PASSENGERS EN ROUTE.



transport

Department:
Transport
Province of KwaZulu-Natal

GAZETTE

LGKZNG32-2018-
NOV

REGION: ALL

1) Application Number: APP0105370	2) Gazette Number: LGKZNG32-2018-NOV
3) Applicant: BA NDLOVU ID NO. 5905155809085 Association: MOLWENI WYEBANK TAXI ASSOCIATION	4) Applicant Address: 8749 CINDERELLA PARK PIETERMARITZBURG 3200
5) Existing Licence Holder: MJ MSOMI ID NO. 5401025835088	6) Existing Licence Holder Address: 90270 INANDA ROAD HILLCREST KWAZULU NATALBR 3650
7) Type of application: NORMAL TRANSFER	8) Operating Licence Number: LGKZN1503000609
9) Vehicle Type: MINIBUS	10) 1 X 15 (SEATED) + 0 (STANDING)
11) Region: DURBAN WEST	
12.1	MOLWENI TO HILLCREST. FROM MOLWENI TAXI RANK TURN RIGHT TO INANDA ROAD AND TURN LEFT OLD MAIN ROAD (R103) PROCEED TO A TAXI STOP NEAR BUS TOYOTA AND THEN TURN BACK AT ASHLEY DRIVE TO HILLCREST TAXI RANK AND RETURN TO MOLWENI BY THE SAME ROUTE.
12.2	MOLWENI TO WATERFALL. FROM MOLWENI TAXI RANK, TURN RIGHT TO INANDA ROAD AND TURN LEFT TO LINK RD AND THEN TURN RIGHT TO ROCK ROAD AND THEN TURN RIGHT INTO INANDA ROAD AND DRIVE INTO WATERFALL TAXI RANK AND THEN BACK TO MOLWENI TAXI RANK ALONG THE SAME ROUTE.
12.3	MOLWENI TO KLOOF FROM MOLWENI TAXI RANK TURN RIGHT TO INANDA ROAD AND TURN LEFT TO LINK ROAD AND TURN RIGHT INTO BRIDLE ROAD AND PROCEED PAST KRANSKLOOF NATURE RESERVE PROCEED ON KLOOF FALLS ROAD INTO CHURCH ROAD TURN RIGHT INTO OLD MAIN ROAD INTO VILLAGE SHOPPING CENTRE AND RETURN.
12.4	MOLWENI TO DURBAN AND RETURN FROM MOLWENI TAXI RANK TURN RIGHT TO INANDA ROAD, LEFT OLD MAIN ROAD THEN TURN LEFT INTO M13 AND LEFT INTO N3 AT PARADISE VALLEY AND PROCEED INTO DURBAN, TURN LEFT INTO BEREA ROAD NORTH, INTO OLD DUTCH ROAD, TURN RIGHT INTO MARKET ROAD, RIGHT INTO UNIVERSITY AVENUE, RIGHT TO LANCERS ROAD, RIGHT INTO WILLS ROAD PROCEED INTO THE ALLOCATED TAXI RANK. RETURN. FROM WILLS ROAD TAXI RANK, RIGHT INTO WARWICK AVENUE / MARKET ROAD, LEFT INTO WEST STREET, LEFT INTO RUSSEL STREET AND PROCEED DIRECTLY TO THE WESTERN FREEWAY (N3) AND RETURN TO MOLWENI TAXI RANK ALONG THE SAME ROUTE IN THE OPPOSITE DIRECTION.



transport

Department:
Transport
Province of KwaZulu-Natal

GAZETTE

LGKZNG32-2018-
NOV

REGION: ALL

12.5	<p>WYEBANK TO PINETOWN AND RETURN</p> <p>8.1 FROM WYEBANK TAXI RANK TURN LEFT TO CIRCLE DRIVE, PROCEED AND TURN RIGHT TO ORCHID AVENUE AND TURN LEFT INTO DAISY LANE AND TURN RIGHT INTO ALMOND AVENUE AND RIGHT INTO ALOE AVENUE AND LEFT INTO CHERRY ROAD, AND TURN RIGHT INTO CIRCLE DRIVE AND RIGHT INTO WYEBANK ROAD AND TURN RIGHT INTO THUTHUKA DRIVE AND LEFT INTO WYEBANK ROAD, RIGHT INTO UMUNGA ROAD, LEFT UMUNGA ROAD RIGHT MDONI CRESCENT, LEFT UMUNGA ROAD, RIGHT WYBANK ROAD THEN TURN LEFT INTO GLAMIS ROAD AND TURN RIGHT INTO GORDON PIRRIE CRESCENT AND RIGHT INTO GLAMIS ROAD THEN TURN RIGHT INTO BOSSE STREET AND RIGHT INTO BOHMER ROAD CROSS INTO HIGH STREET, TURN RIGHT INTO CAMPBELL ROAD WHICH BECOMES GLENUGIE ROAD AND TURN RIGHT INTO KINGS ROAD AND LEFT INTO ANDERSON ROAD INTO ANDERSON ROAD TAXI RANK AND RETURN BY THE SAME ROUTE TO WYBANK TAXI RANK.</p> <p>8.2 FROM WYBANK TAXI RANK TURN LEFT INTO UMUNGA ROAD, THEN TURN RIGHT INTO UMDONI CRESCENT AND TURN LEFT INTO UMUNGA ROAD AND LEFT INTO WYBANK ROAD AND RIGHT INTO THUTHUKA DRIVE AND LEFT INTO WYBANK ROAD, THEN LEFT INTO GLAMIS ROAD, TURN RIGHT INTO BOSSE STREET, RIGHT INTO BOHMER ROAD THEN CROSS INTO HIGH STREET AND RIGHT INTO MANORS ROAD AND RIGHT INTO DOONE ROAD, LEFT INTO BEARE DRIVE, CROSS TO JOIN FAIRVIEW CRESCENT AND RIGHT INTO FERNLEIGH ROAD LEFT INTO TYRONE SPY, RIGHT INTO PADFIELD ROAD AND LEFT INTO MANORS ROAD, TURN RIGHT INTO GLENUGIE ROAD AND TURN RIGHT INTO KINGS ROAD AND LEFT INTO ANDERSON ROAD INTO ANDERSON ROAD TAXI RANK AND RETURN BY THE SAME ROUTE TO WYBANK TAXI RANK.</p> <p>8.3 FROM WYBANK TAXI RANK TURN RIGHT INTO DAHLIA DRIVE, RIGHT INTO ZAMOKUHLE ROAD AND TURN RIGHT INTO ROCK AND TURN RIGHT INTO WYBANK ROAD, RIGHT INTO MARIEVALE DRIVE AND TURN RIGHT INTO KRANTZVIEW ROAD AND TURN LEFT INTO EDWIN SWALES ROAD AND PROCEED INTO KLOOF LANDS ROAD AND LEFT INTO BUCKINGHAM ROAD AND LEFT INTO EMOLWENI ROAD AND RIGHT INTO DAN PIENAAR ROAD, LEFT INTO DOUGLAS ROAD AND TURN LEFT INTO KLOOF FALLS ROAD AND RIGHT INTO IMPANGELE ROAD, TURN LEFT INTO ABELIA ROAD AND RIGHT INTO CHURCH ROAD, PROCEED TO WILLINGDON AVENUE TURN RIGHT INTO PIONEER ROAD, PROCEED INTO OLD MAIN ROAD, AND TURN LEFT INTO VILLAGE ROAD LEFT INTO M13 AND TURN LEFT INTO OLD MAIN ROAD AND RIGHT INTO ANDERSON ROAD INTO ANDERSON TAXI RANK AND RETURN BY THE SAME ROUTE TO WYBANK TAXI RANK.</p>
12.6	<p>1. MOLWENI TO PINETOWN.</p> <p>FROM MOLWENI TAXI RANK TURN RIGHT TO INANDA ROAD AND PROCEED PASS WATERFALL TO HILLCREST THEN TURN LEFT TO OLD MAIN ROAD AND LEFT TO M13 PROCEED AND TURN LEFT INTO OLD MAIN ROAD AND TURN RIGHT TO ANDERSON RD. INTO ANDERSON RD. TAXI RANK AND RETURN TO MOLWENI.</p>
12.7	<p>2. MOLWENI TO NEW GERMANY.</p> <p>FROM MOLWENI TAXI RANK TURN RIGHT TO INANDA ROAD PROCEED TURN LEFT OLD MAIN RD. AND TURN LEFT TO M13 AND TURN LEFT TO OLD MAIN ROAD IN PINETOWN AND TURN LEFT TO GLENUGIE RD. AND THEN TURN RIGHT TO LAUTH ROAD AND TURN LEFT TO CROMPTON STREET AND THEN LEFT TO SHEPSTONE RD. TO NEW GERMANY AND TURN AROUND AND RETURN BY THE SAME ROUTE.</p>
12.8	<p>3. MOLWENI TO WESTMEAD.</p> <p>FROM MOLWENI TAXI RANK TURN RIGHT TO INANDA RD. TURN LEFT OLD MAIN ROAD AND TURN LEFT TO M13 TURN RIGHT TO RICHMOND ROAD LEFT TO TRAFFORD ROAD LEFT TO ALEXANDER ROAD, LEFT ALEXANDER ROAD AND RETURN BY THE SAME ROUTE.</p>



transport

Department:
Transport
Province of KwaZulu-Natal

GAZETTE

LGKZNG32-2018-
NOV

REGION: ALL

1) Application Number: APP0105371	2) Gazette Number: LGKZNG32-2018-NOV
3) Applicant: MQ SHANGE ID NO. 6902175683086 Association: RICHMOND TAXI OWNERS ASSOCIATIONS	4) Applicant Address: NHLAZUKA AREA RICHMOND 3780
5) Existing Licence Holder: NOT APPLICABLE ID NO. NOT APPLICABLE	6) Existing Licence Holder Address: NOT APPLICABLE
7) Type of application: NEW OPERATING LICENCE	8) Operating Licence Number: NOTAVAILABLE
9) Vehicle Type: MINIBUS	10) 1 X 15 (SEATED) + 0 (STANDING)
11) Region: UMGUNGUNDLOVU	
12.1	<p>RICHMOND TO DURBAN INBOUND: FROM RICHMOND RANK NO. 2, NELSON STREET (KPX0023), CHILLEY STREET, DURBAN ROAD, MR5, P338, N3..</p> <p>ALTERNATIVE ROUTE: NELSON STREET, CHILLEY STREET, SHEPTSONE STREET, MR5, P338, M13, OLD MIAN ROAD, CROMPTON ROAD, M13, N3.</p> <p>DURBAN TO RICHMOND OUTBOUND: FROM DURBAN, N3, P338, MR5, DURBAN ROAD, CHILLEY STREET, NELSON STREET.</p> <p>RESTRICTIONS: ONLY DROPPING-OFF OF PASSENGERS IS PERMITTED IN PINETOWN, PICKING-UP OF PASSENGERS IS NOT PERMITTED.</p>
12.2	<p>RICHMOND TO IXOPO.</p> <p>FROM RICHMOND RANK NO2-NELSON (KPX0023) ROUTE VIA NELSON, CHILLEY, SHEPSTONE, MR5 TO IXOPO.</p> <p>OUTBOUND: FROM IXOPO ROUTE VIA MR5, SHEPSTONE, CHILLEY, NELSON TO RICHMOND RANK NO. NELSON (KPX0023).</p>
12.3	<p>FROM: RICHMOND RANK NO.2 NELSON STREET (KPX0023), CHILLEY STREET, DURBAN ROAD, MR5, REGGIE HADEBE (RICHMOND) ROAD, ALEXANDRA ROAD, COLLEGE ROAD, WEST STREET, LANGALIBALELE (LONGMARKET) STREET, CHURCH STREET, BOSHOFF STREET TO PROFESSOR NYEMBEZI (SYMMONS) CENTRE TAXI TERMINAL (KPC0093)</p> <p>FROM: PROFESSOR NYEMBEZI (SYMMONS) CENTRE TAXI TERMINAL (KPC0093), PIETERMARITZ, CHIEF ALBERT LUTHULI (COMMERCIAL) STREET, ALEXANDRA ROAD, REGGIE HADEBE (RICHMOND) ROAD, MR5, DURBAN ROAD, CHILLEY STREET, NELSON STREET TO RICHMOND RANK NO.2 ? NELSON (KPX0023).</p>
12.4	<p>RICHMOND TO ESTON</p> <p>INBOUND :FROM RICHMOND RAK NO.2 - NELSON STREET (KPX0023) ROUTE: PASSING NELSON STREET, CHILLEY STREET, SHEPSTONE STREET, MR5, P24, P21 TO ESTON RANK OFF P489 (KPX0022).</p> <p>OUTBOUND: FROM ESTON RANK, OFF P489 (KPX0022) ROUTE - PASSING: P21, P24, MR5, SHEPSTONE STREET, CHILLEY STREET, NELSON STREET TO RICHMOND RANK NO. 2 NELSON STREET (KPX0023).</p>
12.5	<p>MASANGAZANE TO RICHMOND.</p> <p>INBOUND: FROM MASANGAZANE – P121/D388 (KPX0025) ROUTE PASSING, P121, SHEPSTONE TO RICHMOND RANK NO.1-OFF SHEPSTONE STREET (KPX0023).</p> <p>OUTBOUND: FROM RICHMOND RANK NO.1-OFF SHEPSTONE STREET (KPX0023) ROUTE PASSING SHEPSTONE, P121 TO MASANGAZANE – P121/D388 (KPX0025).</p>



transport

Department:
Transport
Province of KwaZulu-Natal

GAZETTE

LGKZNG32-2018-
NOV

REGION: ALL

12.6	<p>GENGESHE TO RICHMOND.</p> <p>INBOUND</p> <p>FROM: GENGESHE ROUTE - PASSING: D684, P121, MR5, SHEPSTONE STREET TO RICHMOND RANK NO.1 SHEPSTONE STREET (KPX0024).</p> <p>OUTBOUND</p> <p>FROM: RICHMOND RANK NO.1 SHEPSTONE STREET (KPX0024) ROUTE - PASSING: SHEPSTONE STREET, MR5, P121, D684 TO GENGESHE.</p>
12.7	<p>MAGODA TO RICHMOND.</p> <p>INBOUND: FROM MAGODA ROUTE - PASSING: D1231, D1229, SHEPSTONE STREET TO RICHMOND RANK NO.1 SHEPSTONE STREET (KPX0024).</p> <p>OUTBOUND: FROM RICHMOND RANK NO.1 SHEPSTONE STREET (KPX0024) ROUTE PASSING: SHEPSTONE STREET, D1229, D1231 TO MAGODA.</p>
12.8	<p>NDALENI TO RICHMOND</p> <p>INBOUND FROM: NDALENI ROUTE - PASSING: D1229, SHEPSTONE STREET TO RICHMOND RANK NO. 1-SHEPSTONE STREET (KPX0024).</p> <p>OUTBOUND</p> <p>FROM: RICHMOND RANK NO. 1-SHEPSTONE STREET (KPX0024) ROUTE - PASSING: SHEPSTONE STREET, D1229 TO NDALENI.</p>
12.9	<p>PHATHENI TO RICHMOND</p> <p>INBOUND FROM PHATHENI TO RICHMOND RANK NO.2-NELSON STREET (KPX0023), D59, MR5, SHEPSTONE STREET, CHILLEY STREET, NELSON STREET.</p> <p>OUTBOUND FROM RICHMOND RANK NO. 2-NELSON STREET (KPX0023),NELSON STREET, CHILLEY STREET, SHEPSTONE STREET, MR5,D59 TO PHATHENI.</p>
12.10	<p>SIMZOMENI TO RICHMOND.</p> <p>INBOUND: FROM SIMZOMENI ROUTE - PASSING D1230, D1229, SHEPSTONE STREET TO RICHMOND RANK NO.1-SHEPSTONE STREET (KPX0024).</p> <p>OUTBOUND: FROM RICHMOND RANK NO.1-SHEPSTONE STREET (KPX0024) ROUTE - PASSING: SHEPSTONE STREET, D1229, D1231, D1230 TO SIMZOMENI.</p>
12.11	<p>NHLAZUKA TO RICHMOND</p> <p>FROM: NHLAZUKA, D274,MR5, SHEPSTONE STREET, CHILLEY STREET, NELSON STREET TO RICHMOND RANK NO.2-NELSON STREET (KPX0023)</p> <p>FROM: RICHMOND RANK NO.2-NELSON STREET (KPX0023), CHILLEY STREET, SHEPSTONE STREET, MR5, D274 TO NHLAZUKA.</p>
12.12	<p>FROM RICHMOND TAXI RANK TO POINT WITH THE PROVINCE OF KZN.</p>



transport

Department:
Transport
Province of KwaZulu-Natal

GAZETTE

LGKZNG32-2018-
NOV

REGION: ALL

1) Application Number: APP0105384	2) Gazette Number: LGKZNG32-2018-NOV
3) Applicant: KE DZANIBE ID NO. 6805010667083 Association: THUTHUKANI TAXI ASSOCIATION (HARDING)	4) Applicant Address: P O BOX 393 HARDING 4680
5) Existing Licence Holder: LD DZANIBE ID NO. 6509115419081	6) Existing Licence Holder Address: PO BOX 393 HARDING KWAZULU - NATAL 4680
7) Type of application: NORMAL TRANSFER	8) Operating Licence Number: LGKZN1003000192
9) Vehicle Type: MINIBUS	10) 1 X 15 (SEATED) + 0 (STANDING)
11) Region: UGU-OGWINI	
12.1	<p>HARDING TAXI RANK TO WEZA SAWMILL.</p> <p>FROM APPROVED TAXI RANK IN HARDING TURN LEFT TO FIELD STREET UPON REACHING THE INTERSECTION, TURN LEFT INTO LIVINGSTONE STREET UNTIL YOU APPROACH THE LIVINGSTONE / HAWKINS STREET INTERSECTION; TURN RIGHT INTO HAWKINS STREET LEADING TO N2. PROCEED ALONG N2 AND TURN LEFT (WEZA ROAD) INTO APPROVED TAXI RANK IN SAWMILL. OFFLOAD, LOAD AND RETURN ALONG THE FORWARD ROUTE IN REVERSE.</p>
12.2	<p>HARDING TAXI RANK TO DURBAN.</p> <p>APPROVED TAXI RANK IN HARDING , TURN LEFT TO FIELD STREET UPON REACHING THE INTERSECTION, TURN LEFT INTO LIVINGSTONE STREET UNTIL APPROACHING LIVINGSTONE / HAWKINS STREET INTERSECTION, TURN RIGHT INTO HAWKINS STREET LEADING TO N2. PROCEED ALONG N2 AND TURN TO THE RIGHT (EAST) PROCEED AND TURN LEFT INTO JOYNER ROAD, TURN LEFT INTO PROSPECTON ROAD, TURN RIGHT TO WILCOX ROAD, TURN RIGHT TO OLD MAIN ROAD (TE HUIS), TURN RIGHT TO MOBENI ROAD JOIN HIMALAYAS ROAD (PENDLEBURY ROAD), TO RANK 59A (OFFLOAD & LOAD), (SWINTON ROAD), PROCEED TO N2 UNTIL YOU JOIN SMITH STREET, WARWICK AVENUE, OLD DUTCH ROAD, CENTENARY UNTIL YOU JOIN SMITH STREET, WARWICK AVENUE, OLD DUTCH ROAD, CENTENARY UNTIL YOU REACH RANK B. OFFLOAD, LOAD AND RETURN ALONG THE FORWARD ROUTE IN REVERSE.</p>
12.3	<p>HARDING TAXI RANK TO IZINGOLWENI.</p> <p>FROM APPROVED TAXI RANK IN HARDING, TURN LEFT INTO FIELD STREET UPON REACHING THE INTERSECTION YOU TURN LEFT INTO LIVINGSTONE STREET UNTIL YOU APPROACH THE LIVINGSTONE / HAWKINS STREET INTERSECTION; TURN RIGHT INTO HAWKINS STREET LEADING TO N2. PROCEED ALONG N2 AND TURN TO THE RIGHT (EAST) PROCEED UNTIL YOU TURN TO THE RIGHT INTO APPROVED TAXI RANK IN IZINGOLWENI. OFFLOAD, LOAD AND RETURN ALONG THE FORWARD ROUTE IN REVERSE.</p>
12.4	<p>HARDING TAXI RANK TO PIETERMARITZBURG.</p> <p>FROM HARDING TAXI RANK, TURN LEFT TO FIELD STREET, UPON REACHING THE INTERSECTION, TURN LEFT INTO LIVINGSTONE STREET UNTIL APPROACHING THE LIVINGSTONE / HAWKINS STREET INTERSECTION AND TURN RIGHT INTO HAWKINS STREET LEADING TO N2. AT N2, TURN TO THE LEFT (WEST) PROCEED UNTIL TURNING RIGHT TO R56. PROCEED ALONG R56 AND PASS UMZIMKULU, IXOPO, RICHMOND, AND AT PIETERMARITZBURG EITHER TURN LEFT INTO COLLEGE ROAD OR TURN LEFT INTO COMMERCIAL ROAD UNTIL JOINING LONGMARKET STREET INTO APPROVED TAXI RANK IN PIETERMARITZBURG. OFFLOAD, LOAD AND RETURN ALONG THE FORWARD ROUTE IN REVERSE.</p> <p>ONLY DROP OFF AT MZIMKHULU, IXOPO AND RICHMOND.</p>
12.5	<p>HARDING TAXI RANK TO KOKSTAD.</p> <p>FROM APPROVED TAXI RANK IN HARDING TURN LEFT INTO FIELD STREET UPON REACHING THE INTERSECTION, TURN LEFT INTO LIVINGSTONE STREET UNTIL YOU APPROACH THE LIVINGSTONE / HAWKINS STREET INTERSECTION TURN RIGHT INTO HAWKINS STREET LEADING TO N2. PROCEED ALONG N2 AND TURN LEFT (WEST) JOIN R56 AND PROCEED INTO APPROVED TAXI RANK IN KOKSTAD TAXI RANK OFFLOAD, LOAD AND RETURN ALONG THE FORWARD ROUTE IN REVERSE.</p>



transport

Department:
Transport
Province of KwaZulu-Natal

GAZETTE

LGKZNG32-2018-
NOV

REGION: ALL

12.6	<p>HARDING TAXI RANK TO EGUGWINI.</p> <p>FROM APPROVED TAXI RANK IN HARDING TURN LEFT TO FIELD STREET UPON REACHING THE INTERSECTION, TURN LEFT INTO LIVINGSTONE STREET UNTIL APPROACHING THE LIVINGSTONE / HAWKINS STREET INTERSECTION; TURN RIGHT INTO HAWKINS STREET LEADING TO N2. PROCEED ALONG N2 AND TURN TO THE RIGHT, PROCEED UNTIL YOU TURN TO THE LEFT TO UMZIMKULU ROAD AND PROCEED INTO APPROVED TAXI RANK IN GUGWINI. OFFLOAD, LOAD AND RETURN ALONG THE FORWARD ROUTE IN REVERSE.</p>
12.7	<p>HARDING TAXI RANK TO KWA MBOTHO.</p> <p>FROM APPROVED TAXI RANK IN HARDING TURN LEFT TO FIELD STREET UPON REACHING THE INTERSECTION TURN LEFT INTO LIVINGSTONE STREET UNTIL APPROACHING THE LIVINGSTONE / HAWKINS STREET INTERSECTION, TURN RIGHT INTO HAWKINS STREET LEADING TO N2. PROCEED ALONG N2 AND TURN RIGHT (EAST), PROCEED INTO APPROVED TAXI RANK IN KWAMBOTHO. OFFLOAD, LOAD AND RETURN ALONG THE FORWARD ROUTE IN REVERSE.</p>
12.8	<p>HARDING TAXI RANK TO NYUSWA.</p> <p>FROM APPROVED TAXI RANK IN HARDING TURN LEFT TO FIELD STREET UPON REACHING THE INTERSECTION, YOU TURN LEFT INTO LIVINGSTONE STREET UNTIL YOU APPROACH THE LIVINGSTONE / HAWKINS STREET INTERSECTION; TURN RIGHT INTO HAWKINS STREET LEADING TO N2. PROCEED ALONG N2 AND TURN RIGHT (EAST), PROCEED INTO APPROVED TAXI RANK IN NYUSWA. OFFLOAD, LOAD AND RETURN ALONG THE FORWARD ROUTE IN REVERSE.</p>
12.9	<p>HARDING TO UMZIMKHULU.</p> <p>FROM APPROVED TAXI RANK IN HARDING PROCEED ALONG HAWKINS STREET INTO N2, JOIN R56 TO APPROVED TAXI RANK UMZIMKHULU. OFFLOAD, LOAD AND RETURN ALONG THE FORWARD ROUTE IN REVERSE.</p>
12.10	<p>HARDING TO BIZANA.</p> <p>FROM APPROVED TAXI RANK HARDING PROCEED ALONG HAWKINS STREET INTO N2, PROCEED UNTIL YOU JOIN GUNDRIFT/BIZANA, AND TURN LEFT INTO R56 TO APPROVED TAXI RANK IN BIZANA IN THE EASTERN CAPE. OFFLOAD, LOAD AND RETURN ALONG THE FORWARD ROUTE FORWARD ROUTE IN REVERSE.</p>
12.11	<p>FROM APPROVED TAXI RANK IN HARDING PROCEED ALONG HAWKINS STREET INTO N2, PROCEED AND PASS KOKSTAD AND TURN LEFT TOWARDS UMTATA AND TURN LEFT INTO R61 (PHAKADE) PROCEED AND TURN RIGHT AT MAGUSHENI AND PROCEED TO FLAGSTAFF (DROP OFF), PROCEED ALONG R61 TO LUSIKISIKI TAXI RANK. OFFLOAD, LOAD AND RETURN ALONG THE FORWARD ROUTE IN REVERSE. ALTERNATIVELY TURN AT MAGUSHENI (R61) TOWARDS BIZANA, TURN LEFT AND JOIN HARDING ROAD AT THE NOMLACU TURN OFF AND PROCEED TO HARDING.</p>
12.12	<p>HARDING TO PORT SHEPSTONE</p> <p>UPON LEAVING HARDING TAXI RANK, TURN LEFT TO FIELD STREET UPON REACHING THE INTERSECTION, TURN LEFT INTO LIVINGSTONE STREET UNTIL APPROACHING THE LIVINGSTONE / HAWKINS STREET INTERSECTION, AND TURN RIGHT INTO HAWKINS STREET LEADING TO N2. PROCEED ALONG N2, TURN TO THE RIGHT (EAST) AND PROCEED TO APPROVED TAXI RANK IN PORT SHEPSTONE. OFFLOAD, LOAD AND RETURN ALONG THE FORWARD ROUTE IN REVERSE.</p>
12.13	<p>HARDING TO EKHWEZI</p> <p>FROM APPROVED TAXI RANK IN HARDING TURN LEFT TO FIELD STREET UPON REACHING THE INTERSECTION, YOU TURN LEFT INTO LIVINGSTONE STREET UNTIL APPROACHING THE LIVINGSTONE / HAWKINS STREET INTERSECTION; TURN RIGHT INTO HAWKINS STREET LEADING TO N2. PROCEED ALONG N2 AND TURN LEFT (WEST) PROCEEDS INTO APPROVED TAXI RANK IN IKHWEZI (WEZA ROAD). OFFLOAD, LOAD AND RETURN ALONG THE FORWARD ROUTE IN REVERSE.</p>
12.14	<p>HARDING TO SANTOMBE</p> <p>FROM APPROVED TAXI RANK IN HARDING TURN LEFT TO FIELD STREET UPON REACHING THE INTERSECTION, TURN LEFT INTO LIVINGSTONE STREET UNTIL APPROACHING LIVINGSTONE / HAWKINS STREET INTERSECTION, TURN RIGHT INTO HAWKINS STREET LEADING TO N2. PROCEED ALONG N2 AND TURN RIGHT (EAST), PROCEED INTO APPROVED TAXI RANK IN SANTOMBE. OFFLOAD, LOAD AND RETURN ALONG THE FORWARD ROUTE IN REVERSE.</p>



transport

Department:
Transport
Province of KwaZulu-Natal

GAZETTE

LGKZNG32-2018-
NOV

REGION: ALL

12.15	HARDING TO RIETVLEI FROM APPROVED TAXI RANK IN HARDING TURN LEFT TO FIELD STREET UPON REACHING THE INTERSECTION, TURN LEFT INTO LIVINGSTONE STREET UNTIL APPROACHING THE LIVINGSTONE/HAWKINS STREET INTERSECTION; TURN RIGHT INTO HAWKINS STREET LEADING TO N2. PROCEED ALONG N2 AND TURN LEFT (WEZA) PROCEED UNTIL YOU JOIN R56 (MANUBER) AND TURN RIGHT AND PROCEED INTO APPROVED TAXI RANK IN RIETVLEI. OFFLOAD, LOAD AND RETURN ALONG THE FORWARD ROUTE IN REVERSE.
12.16	FROM APPROVED TAXI RANK IN HARDING TURN LEFT TO FIELD STREET UPON REACHING THE INTERSECTION, YOU TURN LEFT INTO LIVINGSTONE STREET UNTIL YOU APPROACH THE LIVINGSTONE / HAWKINS STREET INTERSECTION; TURN RIGHT INTO HAWKINS STREET LEADING TO N2. PROCEED ALONG N2 AND TURN LEFT AND PROCEED UNTIL YOU TURN TO THE RIGHT AT SINGISI ROAD AND PROCEED INTO APPROVED TAXI RANK IN NGUNGUNI. OFFLOAD, LOAD AND RETURN ALONG THE FORWARD ROUTE IN REVERSE.
12.17	HARDING TO KWA-GQIGQA FROM APPROVED TAXI RANK IN HARDING TURN LEFT TO FIELD STREET UPON REACHING THE INTERSECTION, LEFT INTO LIVINGSTONE STREET UNTIL APPROACHING THE LIVINGSTONE / HAWKINS STREET INTERSECTION, TURN RIGHT INTO HAWKINS STREET LEADING TO N2. AT HAWKINS STREET TURN LEFT AND PROCEED ALONG BIZANA ROAD UNTIL YOU TURN TO THE LEFT TO KWA-GQIGQA ROAD P327 AND PROCEED INTO APPROVED TAXI RANK. OFFLOAD, LOAD AND RETURN ALONG THE FORWARD ROUTE IN REVERSE.
12.18	HARDING TO KWAMACHI FROM APPROVED TAXI RANK IN HARDING TURN TO FIELD STREET UPON REACHING THE LIVINGSTONE / FIELD STREET INTERSECTION, YOU TURN LEFT INTO LIVINGSTONE STREET UNTIL YOU APPROACH THE LIVINGSTONE / HAWKINS STREET YOU TURN TO THE LEFT AND PROCEED WITH BIZANA ROAD UNTIL YOU TURN TO THE LEFT TO KWAMACHI ROAD P58 AND PROCEED INTO APPROVED TAXI RANK. OFFLOAD, LOAD AND RETURN ALONG THE FORWARD ROUTE IN REVERSE.
12.19	FROM APPROVED TAXI RANK IN HARDING PROCEED ALONG HAWKINS STREET INTO N2, PROCEED TOWARDS KOKSTAD THEN TURN LEFT INTO N2 TOWARDS UMTATA, TURN LEFT INTO R61 (PHAKADE) PROCEED INTO APPROVED TAXI RANK IN FLAGSTAFF. OFFLOAD, LOAD AND RETURN ALONG THE FORWARD ROUTE IN REVERSE. ALTERNATIVELY: TURN AT MAGUSHENI (R61) TOWARDS BIZANA, TURN LEFT AND JOIN HARDING ROAD AT THE NOMLACU TURN OFF PROCEED TO HARDING.
12.20	HARDING TO JOHANNESBURG 21. FROM APPROVED TAXI RANK HARDING PROCEED ALONG HAWKINS STREET INTO N2, JOIN R56, PASS UMZIMKHULU, RICHMOND, THORNVILLE, AND JOIN ALEXANDRA ROAD INTO COMMERCIAL STREET IN PIETERMARITZBURG, JOIN N3 AND PASS HOWICK, MOOI RIVER, HARRISMITH, WARDEN, VILLIERS, HEIDELBERG, BOKSBURG, SPRUIT, ALBERTON AND JOINING M2 TO RISSIK STREET AND TURN RIGHT INTO DE VILLIERS IN JOHANNESBURG PARK CITY TAXI RANK AND PROCEED INTO APPROVED TAXI RANK IN JOHANNESBURG. OFFLOAD, LOAD AND RETURN ALONG THE FORWARD ROUTE IN REVERSE.
12.21	HARDING TO KWA-JALI FROM APPROVED TAXI RANK IN HARDING TURN LEFT TO FIELD STREET UPON REACHING THE INTERSECTION, TURN LEFT INTO LIVINGSTONE STREET UNTIL APPROACHING THE LIVINGSTONE / HAWKINS STREET INTERSECTION; AND TURN RIGHT INTO HAWKINS STREET LEADING TO N2. PROCEED ALONG N2 AND TURN LEFT (WEST), PROCEED UNTIL TURNING TO THE LEFT (WEZA ROAD), PROCEED AGAIN INTO APPROVED TAXI RANK IN KWA-JALI (D862). OFFLOAD, LOAD AND RETURN ALONG THE FORWARD ROUTE IN REVERSE.
12.22	FROM APPROVED TAXI RANK IN HARDING PROCEED ALONG HAWKINS STREET INTO N2, JOIN R56, PASS UMZIMKHULU, RICHMOND, THORNVILLE, AND JOIN ALEXANDRA ROAD INTO COMMERCIAL STREET IN PIETERMARITZBURG, JOIN N3 AND PASS HOWICK, MOOI RIVER, HARRISMITH, JOIN N5 AND PASS BETHLEHEM, SENEKAL, WINBURG, JOIN R73 TO VIRGINIA INTO WELKOM TAXI RANK. OFFLOAD, LOAD AND RETURN ALONG THE FORWARD ROUTE IN REVERSE.



transport

Department:
Transport
Province of KwaZulu-Natal

GAZETTE

LGKZNG32-2018-
NOV

REGION: ALL

1) Application Number: APP0105388	2) Gazette Number: LGKZNG32-2018-NOV
3) Applicant: PJ MNDAWENI ID NO. 6301195621087 Association: DASSENHOEK TAXI ASSOCIATION	4) Applicant Address: P O BOX 973 NAGINA KWA-ZULU NATAL 3610
5) Existing Licence Holder: NOT APPLICABLE ID NO. NOT APPLICABLE	6) Existing Licence Holder Address: NOT APPLICABLE
7) Type of application: NEW OPERATING LICENCE	8) Operating Licence Number: LGKZN1503000447
9) Vehicle Type: MINIBUS	10) 1 X 15 (SEATED) + 0 (STANDING)
11) Region: DURBAN WEST	
12.1	<p>DASSENHOEK TO PINETOWN VIA GERMANY.</p> <p>FROM DASSENHOEK TAXI RANK TURN LEFT INTO MILKY WAY, PROCEED AND TURN LEFT INTO OLD RICHMOND ROAD M1 WHICH BECOMES RICHMOND ROAD THEN TURN LEFT INTO GLENUEGIE ROAD, TURN RIGHT INTO LAUTH AND THEN LEFT INTO CROMPTON STREET, TURN LEFT INTO SHEPSTONE ROAD, RIGHT INTO ESCOMBE ROAD AND LEFT INTO CHELSEA AVENUE AND LEFT INTO NEW GERMANY SHOPPING CENTRE.</p> <p>RETURN:</p> <p>FROM NEW GERMANY DROP OFF/PICK UP POINT TURN RIGHT INTO CHELSEA AVENUE AND THEN RIGHT INTO ESCOMBE ROAD, LEFT INTO SHEPSTONE ROAD AND RIGHT INTO CROMPTON PROCEED AND TURN RIGHT INTO OLD MAIN ROAD THEN LEFT INTO ANDERSON STREET TAXI RANK IN PINETOWN, TURN LEFT INTO OLD MAIN ROAD WHICH BECOME RICHMOND ROAD M1 THEN THE REST IS THE SAME AS FORWARD ROUTE.</p>
12.2	<p>FROM DASSENHOEK TAXI RANK INTO MILKY WAY, PROCEED STRAIGHT AND TURN LEFT INTO OLD RICHMOND ROAD M1 WHICH BECOMES RICHMOND ROAD, TURN RIGHT ONTO THE N3 FREE WAY RAMP TOWARDS DURBAN, PROCEED ALONG OLD DUTCH ROAD WHICH BECOMES ALICE STREET THEN RIGHT INTO MARKET ROAD AND RIGHT AGAIN INTO SERVICE ROAD THEN PROCEED TO UNIVERSITY AVENUE RANK NO.98</p> <p>FROM RANK NO.98 UNIVERSITY AVENUE TURN RIGHT INTO LANCERS ROAD AND RIGHT INTO ALI WAL ROAD THEN INTO CANON GATE ROAD AND PROCEED ONTO THE N3 FREE WAY RAMP, PROCEED ALONG N3 FREE WAY AND TURN LEFT INTO RICHMOND ROAD M1 WHICH BECOMES OLD RICHMOND ROAD, TURN RIGHT ONTO MILKY WAY THEN THE REST IS THE SAME AS FORWARD ROUTE.</p>
12.3	<p>DASSENHOEK TO WESTMEAD VIA MARIANRIDGE, KTT, NPA AND SURPRISE FARM.</p> <p>FROM: DASSENHOEK TAXI RANK PROCEED ALONG MILKY AND TURN LEFT INTO M1 WHICH BECOMES RICHMOND ROAD, TURN LEFT INTO SWANFIELD ROAD, LEFT INTO AUBREY ROAD THEN LEFT INTO GILITS ROAD AND LEFT INTO WESTMEAD TAXI STOP.</p> <p>RETURN.</p> <p>FROM: WESTMEAD TAXI STOP TURN RIGHT INTO SWANFIELD ROAD, RIGHT INTO RICHMOND ROAD, WHICH BECOMES M1, TURN RIGHT INTO MILKY WAY AND PROCEED TO DASSENHOEK.</p>



transport

Department:
Transport
Province of KwaZulu-Natal

GAZETTE

LGKZNG32-2018-
NOV

REGION: ALL

1) Application Number: APP0105390	2) Gazette Number: LGKZNG32-2018-NOV
3) Applicant: PJ MNDAWENI ID NO. 6301195621087 Association: DASSENHOEK TAXI ASSOCIATION	4) Applicant Address: P O BOX 973 NAGINA KWA-ZULU NATAL 3610
5) Existing Licence Holder: NOT APPLICABLE ID NO. NOT APPLICABLE	6) Existing Licence Holder Address: NOT APPLICABLE
7) Type of application: NEW OPERATING LICENCE	8) Operating Licence Number: LGKZN1503001693
9) Vehicle Type: MINIBUS	10) 1 X 15 (SEATED) + 0 (STANDING)
11) Region: DURBAN WEST	
12.1	<p>DASSENHOEK TO PINETOWN VIA GERMANY.</p> <p>FROM DASSENHOEK TAXI RANK TURN LEFT INTO MILKY WAY, PROCEED AND TURN LEFT INTO OLD RICHMOND ROAD M1 WHICH BECOMES RICHMOND ROAD THEN TURN LEFT INTO GLENUEGIE ROAD, TURN RIGHT INTO LAUTH AND THEN LEFT INTO CROMPTON STREET, TURN LEFT INTO SHEPSTONE ROAD, RIGHT INTO ESCOMBE ROAD AND LEFT INTO CHELSEA AVENUE AND LEFT INTO NEW GERMANY SHOPPING CENTRE.</p> <p>RETURN:</p> <p>FROM NEW GERMANY DROP OFF/PICK UP POINT TURN RIGHT INTO CHELSEA AVENUE AND THEN RIGHT INTO ESCOMBE ROAD, LEFT INTO SHEPSTONE ROAD AND RIGHT INTO CROMPTON PROCEED AND TURN RIGHT INTO OLD MAIN ROAD THEN LEFT INTO ANDERSON STREET TAXI RANK IN PINETOWN, TURN LEFT INTO OLD MAIN ROAD WHICH BECOME RICHMOND ROAD M1 THEN THE REST IS THE SAME AS FORWARD ROUTE.</p>
12.2	<p>FROM DASSENHOEK TAXI RANK INTO MILKY WAY, PROCEED STRAIGHT AND TURN LEFT INTO OLD RICHMOND ROAD M1 WHICH BECOMES RICHMOND ROAD, TURN RIGHT ONTO THE N3 FREE WAY RAMP TOWARDS DURBAN, PROCEED ALONG OLD DUTCH ROAD WHICH BECOMES ALICE STREET THEN RIGHT INTO MARKET ROAD AND RIGHT AGAIN INTO SERVICE ROAD THEN PROCEED TO UNIVERSITY AVENUE RANK NO.98</p> <p>FROM RANK NO.98 UNIVERSITY AVENUE TURN RIGHT INTO LANCERS ROAD AND RIGHT INTO ALI WAL ROAD THEN INTO CANON GATE ROAD AND PROCEED ONTO THE N3 FREE WAY RAMP, PROCEED ALONG N3 FREE WAY AND TURN LEFT INTO RICHMOND ROAD M1 WHICH BECOMES OLD RICHMOND ROAD, TURN RIGHT ONTO MILKY WAY THEN THE REST IS THE SAME AS FORWARD ROUTE.</p>
12.3	<p>DASSENHOEK TO WESTMEAD VIA MARIANRIDGE, KTT, NPA AND SURPRISE FARM.</p> <p>FROM: DASSENHOEK TAXI RANK PROCEED ALONG MULKY AND TURN LEFT INTO M1 WHICH BECOMES RICHMOND ROAD, TURN LEFT INTO SWANFIELD ROAD, LEFT INTO AUBREY ROAD THEN LEFT INTO GILITS ROAD AND LEFT INTO WESTMEAD TAXI STOP.</p> <p>RETURN.</p> <p>FROM: WESTMEAD TAXI STOP TURN RIGHT INTO SWANFIELD ROAD, RIGHT INTO RICHMOND ROAD, WHICH BECOMES M1, TURN RIGHT INTO MILKY WAY AND PROCEED TO DASSENHOEK.</p>

**transport**

Department:
Transport
Province of KwaZulu-Natal

GAZETTE

LGKZNG32-2018-
NOV

REGION: ALL

12.4**CONDITIONS:**

1. PASSENGERS MAY BE PICKED UP AND/OR SET DOWN ONLY AT DESIGNATED TAXI RANKS OR TAXI STOPS, WHICH EXCLUDE BUS STOPS.
2. ON INBOUND TRIP TO DURBAN, NO PASSENGERS MAY BE PICKED UP END ROUTE FROM ENTERING N3, UNTIL REACHING UNIVERSITY AVENUE TAXI RANK.
3. ON THE RETURN TRIP TO DASSENHOEK, NO PASSENGERS MAY BE SET DOWN UNTIL REACHING MILKY WAY.
4. ENTRY OR RANKING ON PRIVATE PROPERTY IS NOT PERMITTED WITHOUT THE WRITTEN PERMISSION OF THE LANDLORD, A COPY OF WHICH MUST BE SUPPLIED TO THE BOARD.
5. WITHOUT HAVING ENTERED INTO AN AGREEMENT WITH OTHER OPERATORS ON A COMMON ROUTE AS CONTEMPLATED BY SECTION 88(2)(B) OF ACT 22 OF 2000, THE PICKING UP OR SETTING DOWN OF PASSENGERS ON SUCH ROUTE IS NOT PERMITTED. A COPY OF SUCH AGREEMENT MUST BE SUPPLIED TO THE BOARD.
6. AT RANKS, WHETHER ON-STREET OR OFF-STREET, ONLY THE TAXIS THAT CAN BE ACCOMMODATED IN THE DEMARCATED AREA MAY OCCUPY THE RANK. EXCESS VEHICLES MUST HOLD ELSEWHERE.



transport

Department:
Transport
Province of KwaZulu-Natal

GAZETTE

LGKZNG32-2018-
NOV

REGION: ALL

1) Application Number: APP0105405	2) Gazette Number: LGKZNG32-2018-NOV
3) Applicant: CM NSELE ID NO. 7302095517085 Association: THEMBALABATHETHWA TAXI ASSOCIATION	4) Applicant Address: P.O. BOX 2175 EMPANGENI 3880
5) Existing Licence Holder: NOT APPLICABLE ID NO. NOT APPLICABLE	6) Existing Licence Holder Address: NOT APPLICABLE
7) Type of application: NEW OPERATING LICENCE	8) Operating Licence Number: LKNKZN0121060
9) Vehicle Type: MINIBUS	10) 1 X 14 (SEATED) + 0 (STANDING)
11) Region: UTHUNGULU	
12.1	FROM DONDOTHA TAXI RANK, ALONG WITH GRAVEL ROAD TO NKANYEZI, STRAIGHT, PICK UP AND DROP OFF PASSENGERS, AND PHATHANE STORE, PICK UP AND DROP OFF PASSENGERS, SHWASHWENI STORE, PICK AND DROP OFF PASSENGERS, CINCI STORE, PICK UP AND DROP OFF PASSENGERS, JOIN N2 NORTH, STRAIGHT TO MTUBATUBA AND BACK ON THE SAME ROUTE AND LOAD.
12.2	FROM DONDOTHA TAXI RANK TO RICHARDS BAY CBD TAXI RANK, PASS BHUBHUBHU SCHOOL, PICK UP AND DROP OFF PASSENGERS, ALONG GRAVEL ROAD, PASS THANDAZA STORE, PICK UP AND DROP OFF PASSENGERS, PROCEED TO KWAMBONAMBI VILLAGE AND ENTER TO N2 AT INTERSECTION OF MTUBATUBA AND SLOVO VILLAGE AND EMPANGENI, PROCEED TO NSELENI AND RICHARDS BAY INTERSECTION, TURN TO RICHARDS BAY TAXI RANK, PICK UP AND DROP OFF PASSENGERS.
12.3	FROM EFUYENI WARD 13 VILLAGE TO EMPANGENI LOT 63 RANK, PASS MAKHWEZINI STORE, PICK UP AND DROP OFF PASSENGERS, SHAYAMOYA VILLAGE, PICK UP AND DROP OFF PASSENGERS, NTUTHUNGA VILLAGE, DONDOTHA TAXI RANK, PICK UP AND DROP OFF PASSENGERS AND BACK AT THE SAME ROUTE LOAD.
12.4	FROM PHATHANE STORE TO EMPANGENI LOT 63 RANK, VIA NKANYEZI STORE, PICK UP AND DROP OFF PASSENGERS, BHUBHUBHU SCHOOL, PICK AND DROP OFF PASSENGERS, MBABE STORE, PICK UP AND DROP OFF PASSENGERS, ZONZA, PICK UP AND DROP OFF ALONG WIOTH OLD MTUBATUBA GRAVEL ROAD TO MABHUYENI STORE, STRAIGHT TO EMPANGENI, LOT 63 TAXI RANK, BACK WITH SAME ROUTE WITH LOAD.
12.5	4.FROM PHATHANE STORE TO EMPANGENI LOT 63 RANK, PASS NKANYEZI STORE, PICK UP AND DROP OFF PASSENGERS, BHUBHUBHU SCHOOL, PICK AND DROP OFF PASSENGERS, MBABE STORE, PICK UP AND DROP OFF PASSENGERS, ZONZA, PICK UP AND DROP OFF ALONG WIOTH OLD MTUBATUBA GRAVEL ROAD TO MABHUYENI STORE, STRAIGHT TO EMPANGENI, LOT 63 TAXI RANK, BACK WITH SAME ROUTE WITH LOAD.
12.6	FROM PHATHANE STORE TO RICHARDSBAY, PASS NKANYEZI STORE, PICK UP AND DROP OFF PASSENGERS AT DONDOTHA TAXI RANK, ALONG WITH GRAVEL ROAD, PASS LAMULA VILLAGE, PICK UP AND DROP OFF PASSENGERS, CROSS TO NSELENI TOWNSHIP, PASS NSELENI TAXI RANK, STRAIGHT TO RICHARDSBAY RANK AND BACK ON THE SAME ROUTE WITH LOAD.



transport

Department:
Transport
Province of KwaZulu-Natal

GAZETTE

LGKZNG32-2018-
NOV

REGION: ALL

1) Application Number: APP0105428	2) Gazette Number: LGKZNG32-2018-NOV
3) Applicant: MM KHWANI ID NO. 9501205073081 Association: MTWALUME TAXI ASSOCIATION	4) Applicant Address: PO BOX 420 HIBBERDENE 4220
5) Existing Licence Holder: KC KHWANI ID NO. 5901155692084	6) Existing Licence Holder Address: P O BOX 46099 HIBBERDENE KWAZULU-NATAL KWA-ZULU NATAL 4220
7) Type of application: NORMAL TRANSFER	8) Operating Licence Number: LKNKZN0125002
9) Vehicle Type: NOT AVAILABLE	10) 1 X 13 (SEATED) + 0 (STANDING)
11) Region: UGU-OGWINI	
12.1	<p>1.2 FROM MTWALUME TAXI RANK, ALONG OLD MAIN ROAD PORT SHEPSTONE AND HIBBERDENE TURN LEFT INTO HIBBERDENE SPAR TAXI RANK DROP AND PICK UP THEN TURN LEFT INTO PORT SHEPSTONE OLD MAIN ROAD ALONG RIGHT TURN INTO BAISLY STREET RIGHT TURN INTO CONNOR STREET ALONG LEFT TURN INTO REYNOLD STREET ALONG LEFT TURN INTO NELSON MANDELA AVENUE ALONG RIGHT TURN INTO PORT SHEPSTONE TAXI RANK.</p> <p>-OR-</p> <p>ALONG OLD MAIN ROAD, RIGHT TURN INTO ANGLICAN CHURCH ROAD ALONG LEFT TURN INTO NELSON MANDELA AVENUE ALONG RIGHT TURN INTO PORT SHEPSTONE TAXI RANK OR ALONG MARBURGH ROAD INTO FACTORIES DROP AND PICK BACK INTO PORT SHEPSTONE TAXI RANK.</p>
12.2	<p>FROM MTWALUME ALONG OLD MAIN ROAD UMZINTO RIGHT TURN INTO MTWALUME STATION NO.79, LEFT TURN INTO N2 FREEWAY LEFT TURN INTO IFABA BEACH NO.84 DROP AND PICK UP BACK TO N2 FREEWAY ALONG LEFT TURN INTO PARK RYNIE UMZINTO 104 ALONG WEST OF PARK RYNIE TO UMZINTO, RIGHT TURN INTO UMZINTO ALONG LEFT TURN INTO UMZINTO TAXI RANK.</p> <p>-OR-</p> <p>FROM MTWALUME TAXI RANK LEFT TURN INTO UMZINTO OLD MAIN ROAD ALONG LEFT TURN INTO ESPERANZA MAIN ROAD TO UMZINTO ALONG RIGHT INTO UMZINTO MAIN ROAD ALONG RIGHT TURN INTO UMZINTO TAXI RANK OR RIGHT TURN INTO PARK RYNIE OLD MAIN ROAD ALONG SCOTTBURGH HOSPITAL RIGHT TURN INTO SCOTTBURGH HOSPITAL RIGHT TURN INTO SCOTTBURGH TAXI RANK DROP OFF OR ALONG PENNINGTON DROP OFF RENISHAW STATION BACK TO UMZINTO TAXI RANK.</p> <p>RETURN JOURNEY ALONG MAIN ROAD UMZINTO LEFT TURN INTO PARK RYNIE ROAD RIGHT TURN INTO N2 FREEWAY ALONG LEFT TURN INTO IFABA BEACH 84 DROP BACK INTO N2 FREEWAY LEFT TURN INTO UMZUMBE RIGHT TURN ALONG MTWALUME 79 LEFT TURN INTO PORT SHEPSTONE OLD MAIN ROAD ALONG RIGHT TURN INTO MTWALUME TAXI RANK.</p> <p>-OR-</p> <p>RETURN FROM UMZINTO TAXI RANK ALONG MAIN ROAD RIGHT TURN INTO HIBBERDENE OLD MAIN ROAD ALONG RIGHT TURNS MTWALUME TAXI RANK.</p>
12.3	<p>MTWALUME TO HIBBERDENE</p> <p>ALONG MTWALUME TAXI RANK TO HIBBERDENE LEFT TURN INTO UMZINTO OLD MAIN ROAD, RIGHT TURN INTO MTWALUME STATION 79 RIGHT TURN INTO N2 FREEWAY ALONG LEFT TURN INTO HIBBERDENE SPAR TAXI RANK.</p>



transport

Department:
Transport
Province of KwaZulu-Natal

GAZETTE

LGKZNG32-2018-
NOV

REGION: ALL

12.4	<p>1.7 FROM MTWALUME TAXI RANK TO UMZUMBE ALONG ISIPOFU ROAD P73 ALONG LEFT TURN INTO PEAKSTONE D895, ALONG LEFT TURN MSWILILI D946, ALONG RETURN FROM KWHLONGWA STORE PICK AND DROP BACK TO MORRISONS CLINIC TAXI RANK D949 LEFT TURN INTO ETSHENI D950 PICK AND DROP ALONG KWHLONGWA TRIBAL AUTHORITY TO HIBBERDENE. -OR- ALONG KWHLONGWA TRIBAL AUTHORITY ROAD RIGHT TURN INTO PORT SHEPSTONE OLD MAIN ROAD RIGHT TURN INTO BAISSLY STREET ALONG LEFT TURN INTO CONNOR STREET ALONG RIGHT TURN TO REYNOLD STREET ALONG LEFT TURN TO PORT SHEPSTONE TAXI RANK.</p> <p>RETURN JOURNEY USE THE SAME ROUTES AS ABOVE. ALL LOCAL ROUTES DROP AND PICK UPS.</p>
12.5	<p>MTWALUME TO DURBAN METRO</p> <p>FROM MTWALUME TAXI RANK, TURTON, ALONG ISIPOFU ROAD UP TO THE N2 ALONG THE N2, INTO M4 (ALBERT LUTHULI FREEWAY), LEFT INTO MOORE ROAD OFF-RAMP, RIGHT INTO WARWICK AVENUE, LEFT INTO ETNA LANE AND PROCEED TO AN APPROVED TAXI RANK AT THE CORNER OF CANONGATE ROAD AND WARWICK AVENUE AND RETURN AS PER 1.1.</p> <p>FROM AN APPROVED TAXI RANK AT THE CORNER OF WARWICK AVENUE AND CAONGATE ROAD, LEFT INTO WARWICK AVENUE, RIGHT INTO ALICE STREET, RIGHT INTO MARKET ROAD, LEFT INTO MOORE ROAD, INTO M4 (ALBERT LUTHULI FREEWAY) ALONG THE M4, INTO THE M2 AND PROCEED AS DESCRIBED IN 1, TO THE MTWALUME TAXI RANK.</p>
12.6	<p>MTWALUME TO PORT SHEPSTONE</p> <p>FROM MTWALUME TAXI RANK, ALONG ISIPOFU ROAD TO OLD MAIN ROAD (PORT SHEPSTONE AND HIBBERDENE) LEFT INTO HIBBERDENE SPAR TAXI RANK (DROP AND PICK UP) LEFT INTO PORT SHEPSTONE OLD MAIN ROAD, TURN RIGHT INTO BAISSLY STREET, RIGHT INTO CONNOR STREET, LEFT INTO REYNOLD STREET, LEFT INTO NELSON MANDELA AVENUE, RIGHT INTO PORT SHEPSTONE TAXI RANK.</p> <p>OR ALONG MAIN ROAD, RIGHT INTO ANGLICAN CHURCH ROAD, LEFT INTO NELSON MANDELA AVENUE, RIGHT INTO PORT SHEPSTONE TAXI RANK.</p> <p>OR ALONG MARBURGH ROAD INTO INDUSTRIAL AREA, DROP AND PICK AND RETURN INTO PORT SHEPSTONE TAXI RANK ALONG THE SAME ROUTE.</p> <p>RETURN JOURNEY ALONG NELSON MANDELA AVENUE RIGHT INTO REYNOLD STREET, LEFT INTO ACKEN STREET LEFT INTO DURBAN OLD MAIN ROAD TO HIBBERDENE AND INTO ISIPOFU OLD MAIN ROAD TO UMZUMBE MAGESTERIAL DISTRICT COURT AT TURTON INTO MTWALUME TAXI RANK.</p> <p>OR LEFT INTO ISIPOFU ROAD TO MABHELENI SHAYA MOYA TAXI RANK, DROP AND PICK UP, AND RETURN TO MTWALUME TAXI RANK.</p> <p>OR FROM MTWALUME TAXI RANK ALONG KWHLONGWA TRIBAL AUTHORITY ROAD, RIGHT INTO PORT SHEPSTONE OLD MAIN ROAD, RIGHT INTO BAISSLY STREET, LEFT INTO CONNOR STREET ALONG RIGHT INTO REYNOLD STREET INTO PORT SHEPSTONE TAXI RANK AND RETURN ALONG SAME ROUTE INTO REVERSE.</p>



transport

Department:
Transport
Province of KwaZulu-Natal

GAZETTE

LGKZNG32-2018-
NOV

REGION: ALL

12.7 MTWALUME TO UMZINTO

FROM MTWALUME TAXI RANK ALONG ISIPOFU OLD MAIN ROAD TO UMZINTO, RIGHT INTO MTWALUME STATION, NO 79, LEFT INTO N2 FREEWAY, LEFT INTO IFABA BEACH, NO R84 (DROP AND PICK UP) AND RETURN TO N2 FREEWAY, ALONG N2, LEFT INTO PARK RYNIE AND PROCEED TO UMZINTO ALONG R104 WEST, RIGHT INTO UMZINTO AND PROCEED TO UMZINTO TAXI RANK.

OR

FROM MTWALUME TAXI RANK LEFT INTO AND ALONG UMZINTO OLD MAIN ROAD, LEFT INTO ESPERANZA MAIN ROAD TO UMZINTO, RIGHT INTO UMZINTO MAIN ROAD AND PROCEED RIGHT INTO UMZINTO TAXI RANK.

OR

RIGHT INTO PARK RYNIE OLD MAIN ROAD AND PROCEED TO SCOTTBURGH HOSPITAL, RIGHT TURN INTO SCOTTBURGH TAXI RANK, DROP OFF, AND PROCEED ALONG THE SAME ROUTE TO UMZINTO.

RETURN JOURNEY:

ALONG MAIN ROAD, R104 FROM UMZINTO, LEFT INTO PARK RYNIE ROAD RIGHT INTO N2 FREEWAY, LEFT INTO IFABA BEACH, R84 DROP AND RETURN INTO N2 FREEWAY, LEFT INTO UMZUMBE RIGHT TURN ALONG MTWALUME WEST SIDE OF MTWALUME R79 LEFT INTO PORT SHESPTONE OLD MAIN ROAD ALONG ISIPOFU ROAD, RIGHT INTO MTWALUME TAXI RANK.

OR

FROM UMZINTO TAXI RANK ALONG MAIN ROAD RIGHT TURN INTO HIBBERDENE OLD MAIN RIGHT INTO MTWALUME TAXI RANK.



transport

Department:
Transport
Province of KwaZulu-Natal

GAZETTE

LGKZNG32-2018-
NOV

REGION: ALL

1) Application Number: APP0105431	2) Gazette Number: LGKZNG32-2018-NOV
3) Applicant: PZ CELE ID NO. 7001017044083 Association: IZINGOLWENI TAXI OWNERS ASSOCIATION	4) Applicant Address: PO BOX 1628 IZINGOLWENI 4260
5) Existing Licence Holder: NOT APPLICABLE ID NO. NOT APPLICABLE	6) Existing Licence Holder Address: NOT APPLICABLE
7) Type of application: NEW OPERATING LICENCE	8) Operating Licence Number: LGKZN1003000663
9) Vehicle Type: MINIBUS	10) 1 X 15 (SEATED) + 0 (STANDING)
11) Region: UGU-OGWINI	
12.1	IZINGOLWENI TO EDEN STORE FROM IZINGOLWENI TAXI RANK TAKE P284 TO EDEN STORE APPROVED TAXI RANK. OFFLOAD, LOAD AND RETURN ALONG THE FORWARD ROUTE IN REVERSE.
12.2	IZINGOLWENI TO ORIBI FLATS FROM IZINGOLWENI TAXI RANK TURN TO N2-22 ORIBI FLATS AND RETURN ALONG THE SAME ROUTE.
12.3	IZINGOLWENI TO PORT SHEPSTONE TAXI RANK. FROM IZINGOLWENI TAXI RANK TAKE P284, THEN TURN LEFT TO N2-22 STRAIGHT THROUGH TO PORT SHEPSTONE TAXI RANK AND RETURN ALONG THE SAME ROUTE.
12.4	IZINGOLWENI TO THONJENI / MAHLABATHINI. FROM IZINGOLWENI TAXI RANK, TURN LEFT TO N2-22, TURN RIGHT TO D860 TO THONJENI / MAHLABATHINI AND RETURN ALONG THE SAME ROUTE.
12.5	IZINGOLWENI TO THUNGWA TAXI RANK. FROM IZINGOLWENI TAXI RANK TURN LEFT TO N2-22, TURN RIGHT TO D1084 TO THUNGWA TAXI RANK. OFFLOAD, LOAD AND RETURN ALONG THE FORWARD ROUTE IN REVERSE.
12.6	IZINGOLWENI TO GCILIMA FROM APPROVED TAXI RANK IN IZINGOLWENI, INTO P284. PROCEED ALONG P284 INTO APPROVED TAXI RANK BAMBULA TAXI RANK, TURN LEFT TO P732 ROAD TO GCILIMA TAXI RANK, OFFLOAD, LOAD AND RETURN ALONG THE FORWARD ROUTE IN REVERSE.
12.7	IZINGOLWENI TO CHIBINI FROM APPROVED TAXI RANK IN IZINGOLWENI TURN RIGHT INTO P284, INTO N2, TURN LEFT INTO P58, TO CHIBINI TAXI RANK. OFF LOAD, LOAD AND RETURN ALONG THE FORWARD ROUTE IN REVERSE.
12.8	FROM APPROVED TAXI RANK IN IZINGOLWENI, TURN LEFT INTO N2-22, AND TURN LEFT INTO M4. PROCEED ALONG M4 TO DURBAN APPROVED TAXI RANK. OFFLOAD, LOAD AND RETURN ALONG THE FORWARD ROUTE IN REVERSE.
12.9	FROM IZINGOLWENI TAXI RANK TURN LEFT TO N2-22. PROCEED ALONG N2-22 INTO HARDING TAXI RANK. OFFLOAD, LOAD AND RETURN ALONG THE FORWARD ROUTE IN REVERSE.
12.10	FROM IZINGOLWENI TAXI RANK TAKE P284 AND TURN LEFT TO P732 AND STRAIGHT TO MARGATE TAXI RANK AND RETURN ALONG THE SAME ROUTE.



transport

Department:
Transport
Province of KwaZulu-Natal

GAZETTE

LGKZNG32-2018-
NOV

REGION: ALL

1) Application Number: APP0105432	2) Gazette Number: LGKZNG32-2018-NOV
3) Applicant: PZ CELE ID NO. 7001017044083 Association: IZINGOLWENI TAXI OWNERS ASSOCIATION	4) Applicant Address: PO BOX 1628 IZINGOLWENI 4260
5) Existing Licence Holder: NOT APPLICABLE ID NO. NOT APPLICABLE	6) Existing Licence Holder Address: NOT APPLICABLE
7) Type of application: NEW OPERATING LICENCE	8) Operating Licence Number: NOTAVAILABLE
9) Vehicle Type: MINIBUS	10) 1 X 0 (SEATED) + 0 (STANDING)
11) Region: UGU-OGWINI	
12.1	FROM APPROVED TAXI RANK IN IZINGOLWENI, TURN LEFT INTO N2-22, AND TURN LEFT INTO M4. PROCEED ALONG M4 TO DURBAN APPROVED TAXI RANK. OFFLOAD, LOAD AND RETURN ALONG THE FORWARD ROUTE IN REVERSE.
12.2	IZINGOLWENI TO EDEN STORE FROM IZINGOLWENI TAXI RANK TAKE P284 TO EDEN STORE APPROVED TAXI RANK. OFFLOAD, LOAD AND RETURN ALONG THE FORWARD ROUTE IN REVERSE.
12.3	FROM IZINGOLWENI TAXI RANK TURN LEFT TO N2-22. PROCEED ALONG N2-22 INTO HARDING TAXI RANK. OFFLOAD, LOAD AND RETURN ALONG THE FORWARD ROUTE IN REVERSE.
12.4	FROM IZINGOLWENI TAXI RANK TAKE P284 AND TURN LEFT TO P732 AND STRAIGHT TO MARGATE TAXI RANK AND RETURN ALONG THE SAME ROUTE.
12.5	FROM IZINGOLWENI TAXI RANK TAKE P284, TURN LEFT TO P57 ROAD AND INTO BIZANA TAXI RANK. OFFLOAD, LOAD AND RETURN ALONG THE FORWARD ROUTE IN REVERSE.
12.6	IZINGOLWENI TO ORIBI FLATS FROM IZINGOLWENI TAXI RANK TURN TO N2-22 ORIBI FLATS AND RETURN ALONG THE SAME ROUTE.
12.7	IZINGOLWENI TO THONJENI / MAHLABATHINI. FROM IZINGOLWENI TAXI RANK, TURN LEFT TO N2-22, TURN RIGHT TO D860 TO THONJENI / MAHLABATHINI AND RETURN ALONG THE SAME ROUTE.
12.8	IZINGOLWENI TO THUNGWA TAXI RANK. FROM IZINGOLWENI TAXI RANK TURN LEFT TO N2-22, TURN RIGHT TO D1084 TO THUNGWA TAXI RANK. OFFLOAD, LOAD AND RETURN ALONG THE FORWARD ROUTE IN REVERSE.
12.9	IZINGOLWENI TO PORT SHEPSTONE TAXI RANK. FROM IZINGOLWENI TAXI RANK TAKE P284, THEN TURN LEFT TO N2-22 STRAIGHT THROUGH TO PORT SHEPSTONE TAXI RANK AND RETURN ALONG THE SAME ROUTE.
12.10	IZINGOLWENI TO CHIBINI FROM APPROVED TAXI RANK IN IZINGOLWENI TURN RIGHT INTO P284, INTO N2, TURN LEFT INTO P58, TO CHIBINI TAXI RANK. OFF LOAD, LOAD AND RETURN ALONG THE FORWARD ROUTE IN REVERSE.
12.11	IZINGOLWENI TO GCILIMA FROM APPROVED TAXI RANK IN IZINGOLWENI, INTO P284. PROCEED ALONG P284 INTO APPROVED TAXI RANK BAMBULA TAXI RANK, TURN LEFT TO P732 ROAD TO GCILIMA TAXI RANK, OFFLOAD, LOAD AND RETURN ALONG THE FORWARD ROUTE IN REVERSE.



transport

Department:
Transport
Province of KwaZulu-Natal

GAZETTE

LGKZNG32-2018-
NOV

REGION: ALL

1) Application Number: APP0105436	2) Gazette Number: LGKZNG32-2018-NOV
3) Applicant: MP DLONGOLO ID NO. 7610045796082 Association: ZAMOKUHLE TAXI ASSOCIATION (PAULPIETERS)	4) Applicant Address: PO BOX 717 PAULPIETERSBURG KWAZULU- NATAL 3180
5) Existing Licence Holder: NOT APPLICABLE ID NO. NOT APPLICABLE	6) Existing Licence Holder Address: NOT APPLICABLE
7) Type of application: NEW OPERATING LICENCE	8) Operating Licence Number: NOTAVAILABLE
9) Vehicle Type: MINIBUS	10) 1 X 15 (SEATED) + 0 (STANDING)
11) Region: UTHUKELA	
12.1	<p>18. PAULPIETTERSBURG TO JOHANNESBURG</p> <p>FROM PAULPIETTERSBURG TAXI RANK TURN RIGHT TO KRUGER STREET, TURN LEFT TO JOUBERT STREET, TURN RIGHT TO MARK STREET, INTO R33, PIET RETIEF TAXI RANK AND DROP PASSENGERS, TURN TO N2 FROM R33, PASS KERK STREET, PIET RETIEF TO ERMELO AND DROP PASSENGERS, N2 FROM ERMELO, TURN RIGHT TO BORDER STREET, TURN LEFT INTO WEDGE WOOD LANE, TURN RIGHT INTO SLUITEN STREET, TURN LEFT INTO JOUBERT STREET, RIGHT INTO ENNIS STREET, PASS ERMELO TAXI RANK AND DROP PASSENGERS, LEFT INTO OOSTHUIZEN STREET, RIGHT INTO BETHAL AT ROAD N17, FROM BETHAL TAXI RANK AND DROP PASSENGERS, GO STRAIGHT INTO SCHEEPERS STREET, RIGHT INTO DANWAL STREET, TURN RIGHT AND TAKE THE N17 TO TRICHARD, FROM TRICHARD AND DROP PASSENGERS, GO STRAIGHT WITH VOORTREKKER STREET AND USING THE N17 GO TO KINGROSS TAXI RANK AND DROP PASSENGERS, FROM KINGROSS TAXI RANK USE THE MAIN ROAD AND GO STRAIGHT TO LEANDRA TAXI RANK AND DROP PASSENGERS USING THE N17 FROM LEANDRA USE NORDA STREET AND GO STRAIGHT TO SPRINGS TAXI RANK AND DROP PASSENGERS WITH THE R29 AND PASS DEVON, FROM SPRINGS USING THE ERMELO ROAD, GO STRAIGHT TO THE R29, TURN RIGHT WITH R29, INTO PAUL KRUGER STREET AND THEN GO STRAIGHT TO BENONI USING THE R29, TURN LEFT TO MAIN REEF ROAD, TURN RIGHT TO MAIN REEF ROAD, LEFT INTO THE R23 USING THE HEIDELBERG ROAD, RIGHT AT THE M56 LANCASTER ROAD, TURN RIGHT TO DAGERHAM ROAD, TURN LEFT TO BOLTON ROAD, TURN TO LIVERPOOL ROAD, TURN LEFT TO LUTON ROAD TO BENONI TAXI RANK, DROP AND PICK PASSENGERS, FROM BENONI TAXI RANK, TURN RIGHT TO BURMINGHAM ROAD, LEFT TO THE M56, LINCOLN ROAD, LEFT INTO COMMISSION STREET TO BOKSBURG TAXI RANK AND DROP PASSENGERS, TURN RIGHT TO RONDEBULT ROAD M46 TO GERMISTON TURN RIGHT TO RAILWAY STREET TO GERMISTON TAXI RANK, DROP AND PICK PASSENGERS, FROM GERMISTON TAXI RANK, GO STRAIGHT, RAND ROAD, TURN RIGHT TO JACK STREET, LEFT INTO THE M2 TO JOHANNESBURG, GO STRAIGHT ON THE M2 TO JOHANNESBURG AND TURN LEFT INTO HARRON ROAD USING THE M31 OFF RAMP, TURN LEFT INTO CHARLES STREET, TURN RIGHT INTO END STREET, FROM END STREET GO STRAIGHT TO NOORD AND CLAIM TAXI RANK, DROP AND PICK PASSENGERS.</p>
12.2	<p>PAULPIETTERSBURG TO DURBAN: FROM PAULPIETTERSBURG TAXI RANK AT KRUGER STREET TO DURBAN, TURN RIGHT TO JOUBERT STREET, TURN RIGHT TO KERK STREET, TURN LEFT TO HIGH STREET TO JOIN R33, PASS STILWATER, STRAIGHT INTO R33 TO DUNDEE, TURN RIGHT INTO R33, PASS POMEROY AND DROP PASSENGERS, PASS TUGELA FERRY TAXI RANK AND DROP PASSENGERS, PASS COLENZO ROAD INTO R74, TURN LEFT R33 INTO COKEY STREET, STRAIGHT INTO THE RANK AND DROP PASSENGERS PASS COLENZO STREET INTO R74, TURN LEFT R33, THROUGH TO NEW HANOVER AND DROP PASSENGERS, PASS PIETERMARITZBURG AND DROP PASSENGERS, PASS MARIANHILL TOLL PLAZA, INTO N3, STRAIGHT TO DURBAN PASS N3 OR M4 AND R102, PASS NORTH COAST, STRAIGHT TO ALICE STREET, TURN LEFT TO UMGENI ROAD, INTO R102, STRAIGHT INTO FYNN STREET, THROUGH INTO NEW DURBAN STATION, DROP AND PICK PASSENGERS.</p>
12.3	<p>FROM PAULPIETTERSBURG TO NEWCASTLE</p> <p>FROM PAULPIETTERSBURG TAXI RANK AT KRUGER STREET, TURN RIGHT TO JOUBERT STREET, TURN RIGHT TO KERK STREET, TURN LEFT TO HIGH STREET, JOIN R33, STRAIGHT ON WITH R33, TURN RIGHT TO R34, PASS OSIZWENI, AND DROP PASSENGERS, PASS MADADENI AND DROP PASSENGERS, STRAIGHT WITH VOORTREKKER STREET, TURN LEFT WITH KERK STREET AND TURN RIGHT WITH ALLEN STREET, STRAIGHT TO NEWCASTLE TAXI RANK, DROP AND PICK PASSENGERS.</p>

**transport**

Department:
Transport
Province of KwaZulu-Natal

GAZETTE

LGKZNG32-2018-
NOV

REGION: ALL

12.4 FROM PAULPIETERSBURG TO JOHANNESBURG – ALTERNATIVE

FROM PAULPIETERSBURG TAXI RANK TURN RIGHT TO KRUGER STREET, TURN LEFT TO JOURBERT STREET, TURN LEFT TO MARK STREET AND STRAIGHT TO LUNEBURG ROAD, TURN LEFT TO R543 ROAD STRAIGHT TO WAKKERSTROOM AND PASS, STRAIGHT AND PASS VOLKSRUST TO DEKOK STREET STRAIGHT AND TURN RIGHT TO R23 ROAD STRAIGHT TO STANDERTON AND PASS, STRAIGHT TO NELSON MANDELA DRIVE AND TURN LEFT TO KROGH STREET R23 ROAD STRAIGHT TO STANDERTON AND PASS, STRAIGHT TO NELSON MANDELA DRIVE AND TURN LEFT TO KROGH STREET R23 AND PASS BALFOUR, STRAIGHT PASS HEIDELBERG STRAIGHT TO N3 AND PASS VOOSLORUS STRAIGHT TO M2 STRAIGHT TO JOHANNESBURG TURN LEFT TO JOE SLOVO DRIVE AND JOIN STEMERT STREET AND TURN LEFT TO MIND STREET, TURN LEFT TO BEIT STREET AND JOIN BOK STREET, TURN RIGHT TO TWIST STREET AND TURN LEFT TO WOLMARANS STREET THEN TURN LEFT TO KUNS MUSEUM STREET, TURN RIGHT STRAIGHT TO WONDEROUS TAXI RANK DROP AND PICK AND RETURN.



transport

Department:
Transport
Province of KwaZulu-Natal

GAZETTE

LGKZNG32-2018-
NOV

REGION: ALL

1) Application Number: APP0105438	2) Gazette Number: LGKZNG32-2018-NOV
3) Applicant: FA HLATSHWAYO ID NO. 8207205729083 Association: KLIPRIVER TAXI ASSOCIATION	4) Applicant Address: P.O BOX 3810 LADYSMITH 3370
5) Existing Licence Holder: MS HLATSHWAYO ID NO. 6110315222084	6) Existing Licence Holder Address: P.O. BOX 3810 LADYSMITH KWAZULU-NATAL 3370
7) Type of application: DECEASED TRANSFER	8) Operating Licence Number: LGKZN0303000120
9) Vehicle Type: MINIBUS	10) 1 X 14 (SEATED) + 0 (STANDING)
11) Region: UTHUKELA	
12.1	<p>HOBSLAND TO LADYSMITH / LYELL STREET TAXI RANK.</p> <p>INBOUND.</p> <p>FROM APPROVED TAXI RANK D 343 ROAD, ALONG D343 ROAD, LOAD AND OFF LOAD PASSENGERS, ALONG D343 ROAD, EMHLANGANYELWA, TURN OFF, LOAD AND OFF LOAD D343 ROAD NGOJE, TURN OFF, LOAD AND OFF LOAD ALONG D343 ROAD KWA-MANZINI TURN OFF, LOAD AND OFF LOAD ALONG D343 ROAD INTO HYDEPARK ROAD, OFF LOAD ONLY, ALONG HYDE PARK INTO DIAMOND ROAD, ALONG DIAMOND ROADS, OFF LOAD ONLY, ALONG DIAMOND ROAD, TURN LEFT INTO EGERTON ROAD ALONG, TURN RIGHT INTO MURCHISON STREET, TURN LEFT INTO ALEXANDER STREET, ALONG ALEXANDRA STREET TURN RIGHT INTO LYELL STREET AND TURN LEFT INTO APPROVED TAXI RANK IN OK.</p> <p>OUTBOUND.</p> <p>FROM LYELL STREET TAXI RANK OPPOSITE OK TURN RIGHT INTO LYELL STREET, ALONG LYELL STREET, INTO CRAWSHAW ROAD, TURN LEFT INTO ALBERT STREET, TURN RIGHT INTO MURCHISON STREET, TURN LEFT INTO EGERTON ROAD, TURN RIGHT INTO DIAMOND ROAD, INTO HYDE PARK ROAD, INTO D343 ROAD, KWA-MANZINI TURN OFF, LOAD AND OFFLOAD ALONG D343 ROAD, TURN OFF NGOJE, LOAD AND OFFLOAD D343, TURN OFF EMHLANGANYELWA SCHOOL, LOAD AND OFF LOAD D343 ROAD INTO APPROVED TAXI RANK AT HOBSLAND.</p>
12.2	<p>UMBULWANE TO LADYSMITH / LYELL STREET TAXI RANK</p> <p>INBOUND</p> <p>FROM TSAKANE TAXI RANK COMMUNITY HALL, TURN RIGHT INTO TSAKANE ROAD TURN RIGHT INTO MADIBA ROAD INTO CEMETRY ROAD, TURN LEFT INTO ILLING ROAD, OFFLOAD AND LOAD AND TURN INTO ALFRED STREET, TURN LEFT INTO CRAWSHAW ROAD AND TURN INTO LYELL STREET TAXI RANK.</p> <p>ALTERNATIVELY, FROM ALFRED STREET TURN LEFT INTO MURCHISON STREET, TURN LEFT INTO KING STREET TURN INTO LYELL STREET TAXI RANK.</p> <p>OUTBOUND</p> <p>FROM TSAKANE TAXI RANK COMMUNITY HALL, TURN LEFT INTO TSAKANE ROAD, TURN LEFT INTO PIETERS, TURN LEFT INTO WESTERN GATE INDUSTRIAL AREA IN PIETERS, TURN LEFT INTO BLUE STREET, TURN RIGHT INTO PIETERS TAXI RANK.</p> <p>ALTERNATIVELY, FROM PIETERS ROAD TURN LEFT INTO P333 ROAD, TURN RIGHT INTO PIETERS INDUSTRIAL AREAS IN PIETERS, TURN LEFT INTO BLUE STREET, TURN LEFT INTO PIETERS TAXI RANK.</p>



transport

Department:
Transport
Province of KwaZulu-Natal

GAZETTE

LGKZNG32-2018-
NOV

REGION: ALL

1) Application Number: APP0105440	2) Gazette Number: LGKZNG32-2018-NOV
3) Applicant: FA HLATSHWAYO ID NO. 8207205729083 Association: KLIPRIVER TAXI ASSOCIATION	4) Applicant Address: P.O BOX 3810 LADYSMITH 3370
5) Existing Licence Holder: MS HLATSHWAYO ID NO. 6110315222084	6) Existing Licence Holder Address: P.O. BOX 3810 LADYSMITH KWAZULU-NATAL 3370
7) Type of application: DECEASED TRANSFER	8) Operating Licence Number: LGKZN0303000532
9) Vehicle Type: MINIBUS	10) 1 X 15 (SEATED) + 0 (STANDING)
11) Region: UTHUKELA	
12.1	<p>HOBSLAND TO LADYSMITH / LYELL STREET TAXI RANK.</p> <p>INBOUND.</p> <p>FROM APPROVED TAXI RANK D 343 ROAD, ALONG D343 ROAD, LOAD AND OFF LOAD PASSENGERS, ALONG D343 ROAD, EMHLANGANYELWA, TURN OFF, LOAD AND OFF LOAD D343 ROAD NGOJE, TURN OFF, LOAD AND OFF LOAD ALONG D343 ROAD KWA-MANZINI TURN OFF, LOAD AND OFF LOAD ALONG D343 ROAD INTO HYDEPARK ROAD, OFF LOAD ONLY, ALONG HYDE PARK INTO DIAMOND ROAD, ALONG DIAMOND ROADS, OFF LOAD ONLY, ALONG DIAMOND ROAD, TURN LEFT INTO EGERTON ROAD ALONG, TURN RIGHT INTO MURCHISON STREET, TURN LEFT INTO ALEXANDER STREET, ALONG ALEXANDRA STREET TURN RIGHT INTO LYELL STREET AND TURN LEFT INTO APPROVED TAXI RANK IN OK.</p> <p>OUTBOUND.</p> <p>FROM LYELL STREET TAXI RANK OPPOSITE OK TURN RIGHT INTO LYELL STREET, ALONG LYELL STREET, INTO CRAWSHAW ROAD, TURN LEFT INTO ALBERT STREET, TURN RIGHT INTO MURCHISON STREET, TURN LEFT INTO EGERTON ROAD, TURN RIGHT INTO DIAMOND ROAD, INTO HYDE PARK ROAD, INTO D343 ROAD, KWA-MANZINI TURN OFF, LOAD AND OFFLOAD ALONG D343 ROAD, TURN OFF NGOJE, LOAD AND OFFLOAD D343, TURN OFF EMHLANGANYELWA SCHOOL, LOAD AND OFF LOAD D343 ROAD INTO APPROVED TAXI RANK AT HOBSLAND.</p>



transport

Department:
Transport
Province of KwaZulu-Natal

GAZETTE

LGKZNG32-2018-
NOV

REGION: ALL

1) Application Number: APP0105442	2) Gazette Number: LGKZNG32-2018-NOV
3) Applicant: M NALA ID NO. 5702165357084 Association: DURBAN LONG DISTANCE TAXI ASSOCIATION	4) Applicant Address: 32 UMGENI ROAD DURBAN KWA-ZULU NATAL 4001
5) Existing Licence Holder: NOT APPLICABLE ID NO. NOT APPLICABLE	6) Existing Licence Holder Address: NOT APPLICABLE
7) Type of application: NEW OPERATING LICENCE	8) Operating Licence Number: LKNKZN0114370
9) Vehicle Type: MINIBUS TAXI	10) 1 X 9-16 (SEATED) + 0 (STANDING)
11) Region: DURBAN CENTRAL	
12.1	<p>FROM CRABBE STREET TAXI RANK, INTO OSBORNE STREET, INTO FIRST AVENUE / STAMFORDHILL ROAD INTO ARGYLE ROAD AND JOIN M4 PROCEED TO N2 AT BALLITO, INTO AND ALONG N2 TO R66, INTO AND ALONG R66 BY PASSING ESHOWE, INTO AND ALONG R34, RIGHT INTO AND ALONG R66 TO ULUNDI, INTO PRINCESS MAGOGO STREET TO ULUNDI TAXI RANK AND RETURN.</p> <p>FROM ULUNDI TAXI RANK INTO PRINCESS MGOGO STREET, INTO AND ALONG R66, INTO AND ALONG R34, INTO AND ALONG R66 BY PASSING ESHOWE, INTO AND ALONG N2, JOIN M4 AT BALLITO, PROCEED ALONG M4 TO DURBAN, RIGHT INTO ARGYLE ROAD, LEFT INTO UMGENI ROAD, RIGHT INTO LEOPOLD STREET, RIGHT INTO WARWICK AVENUE, RIGHT INTO ALICE STREET, LEFT INTO ALBERT STREET, INTO UMGENI ROAD TO CRABBE STREET TAXI RANK.</p>
12.2	<p>FROM CARTWRIGHT FLATS TAXI RANK, INTO UMGENI ROAD TURN INTO ARGYLE ROAD AND JOIN M4 PROCEED TO N2 AT BALLITO, PROCEED ALONG N2 INTO AND ALONG R74 BY PASSING STANGER TO KRANSKOP, RIGHT INTO MAIN ROAD KRANSKOP TO KRANSKOP TAXI RANK AND RETURN.</p> <p>FROM KRANSKOP TAXI RANK, INTO MAIN ROAD, INTO AND ALONG R74 BY PASSING STANGER, INTO AND ALONG N2, JOIN M4 AT BALLITO, PROCEED ALONG M4 TO DURBAN, RIGHT INTO ARGYLE ROAD, LEFT INTO UMGENI ROAD, RIGHT INTO LEOPOLD STREET, RIGHT INTO WARWICK AVENUE, RIGHT INTO ALICE STREET, LEFT INTO ALBERT STREET TO CARTWRIGHT FLATS TAXI RANK.</p>
12.3	<p>FROM CRABBE STREET TAXI RANK, INTO OSBORNE STREET, INTO FIRST AVENUE JOIN EPSOME ROAD, UMGENI ROAD INTO LEOPOLD STREET JOIN N3 AND PROCEED ALONG N3 TO R103 AT COLENZO, ALONG R103, JOIN N11 PROCEED TO R692 TO DUNDEE INTO AND ALONG R68, INTO DUNDEE AND TURN TO VICTORIA STREET TAXI RANK IN DUNDEE AND RETURN.</p> <p>FROM VICTORIA STREET TAXI RANK INTO AND ALONG R68, INTO AND ALONG R692, INTO AND ALONG N11, INTO AND ALONG R103, JOIN N3 AT COLENZO, INTO AND ALONG N3 TO DURBAN, OLD DUTCH ROAD, ALICE STREET, LEFT INTO ALBERT STREET, UMGENI ROAD TO CRABBE STREET TAXI RANK.</p>
12.4	<p>FROM CRABBE STREET TAXI RANK, INTO OSBORNE STREET, INTO FIRST AVENUE / STAMFORDHILL ROAD INTO ARGYLE ROAD JOIN M4 PROCEED TO N2 AT BALLITO, INTO AND ALONG N2 TO R34, INTO AND ALONG R34 (JOHN ROSS HIGHWAY), INTO AND ALONG BULLION ROAD, INTO KRUGER RAND ROAD TO RICHARDSBAY TAXI RANK AND RETURN.</p> <p>FROM RICHARDSBAY TAXI RANK, INTO KRUGER RAND ROAD, INTO AND ALONG BULLION ROAD, ALONG R34 (JOHN ROSS HIGHWAY), INTO AND ALONG N2, JOIN M4 AT BALLITO, PROCEED ALONG M4 TO DURBAN, RIGHT INTO ARGYLE ROAD, LEFT INTO UMGENI ROAD, RIGHT INTO LEOPOLD STREET, RIGHT INTO WARWICK AVENUE, RIGHT INTO ALICE STREET, LEFT INTO ALBERT STREET, INTO UMGENI ROAD INTO CRABBE STREET TAXI RANK.</p>
12.5	<p>FROM CRABBE STREET TAXI RANK, INTO OSBORNE STREET, INTO FIRST AVENUE / STAMFORDHILL ROAD INTO ARGYLE ROAD JOIN M4 PROCEED TO N2 AT BALLITO, INTO AND ALONG N2 TO R22 AT HLUHLUWE INTO MAIN ROAD HLUHLUWE, INTO HLUHLUWE TAXI RANK AND RETURN.</p> <p>RETURN</p> <p>FROM HLUHLUWE TAXI RANK, INTO MAIN ROAD, INTO AND ALONG R22, INTO AND ALONG N2, JOIN M4 AT BALLITO; PROCEED ALONG M4 TO DURBAN, RIGHT INTO ARGYLE ROAD, LEFT INTO UMGENI ROAD, RIGHT INTO LEOPOLD STREET, RIGHT INTO WARWICK AVENUE, RIGHT INTO ALICE STREET, LEFT INTO ALBERT STREET, INTO UMGENI ROAD TO CRABBE STREET TAXI RANK</p>



transport

Department:
Transport
Province of KwaZulu-Natal

GAZETTE

LGKZNG32-2018-
NOV

REGION: ALL

12.6	<p>FROM CRABBE STREET TAXI RANK, INTO OSBORNE STREET, INTO FIRST AVENUE INTO EPSOME ROAD AND TURN INTO LEOPOLD STREET, INTO AND ALONG N3 AND PROCEED TO R103 AT COLENZO INTO AND ALONG R103, INTO AND ALONG N11 TO NEWCASTLE, TURN INTO ALLEN STREET, INTO KIRKLAND STREET, VOORTREKKER STREET TO NEWCASTLE TAXI RANK AND RETURN.</p> <p>RETURN FROM NEWCASTLE TAXI RANK INTO VOORTREKKER STREET, INTO KIRKLAND STREET, INTO ALLEN STREET, INTO AND ALONG N11, INTO AND ALONG R103, JOIN N3 AT COLENZO, INTO AND ALONG N3 TO DURBAN, INTO OLD DUTCH ROAD, ALICE STREET</p>
12.7	<p>FROM CRABBE STREET TAXI RANK, INTO OSBORNE STREET INTO FIRST AVENUE, JOIN EPSOME ROAD, UMGENI ROAD INTO LEOPOLD STREET, JOIN N3 AND PROCEED ALONG N3, FROM N3 ONTO R103 AT COLENZO JOIN N11 INTO LADYSMITH AND TURN AT QUEEN STREET TO LADYSMITH TAXI RANK AND RETURN.</p> <p>RETURN FROM LADYSMITH TAXI RANK INTO QUEEN STREET, INTO N11, INTO AND ALONG R103, JOIN N3 AT COLENZO, INTO AND ALONG N3 TO DURBAN, INTO OLD DUTCH ROAD, ALICE STREET, LEFT INTO ALBERT STREET, UMGENI ROAD TO CRABBE STREET TAXI RANK.</p>
12.8	<p>FROM APPROVED TAXI RANK IN DURBAN TO APPROVED TAXI RANKS IN EMPANGENI DIRECT AND RETURN.</p> <p>FROM CRABBE STREET TAXI RANK, INTO OSBORNE STREET, INTO FIRST AVENUE / STAMFORDHILL ROAD INTO ARGYLE ROAD JOIN M4 PROCEED TO N2 AT BALLITO, INTO AND ALONG N2 TO R66, INTO AND ALONG R66 BY PASSING GINGINDLOVU, INTO ALONG R102 TO EMPANGENI, LEFT INTO AND ALONG JOHN ROSS HIGHWAY TO EMPANGENI "A" TAXI RANK AND RETURN.</p> <p>RETURN FROM EMPANGENI "A" TAXI RANK INTO AND ALONG JOHN ROSS HIGHWAY, RIGHT INTO R102, INTO AND ALONG R66 BY PASSING GINGINDLOVU, INTO AND ALONG N2, JOIN M4 AT BALLITO, PROCEED ALONG M4 TO DURBAN, RIGHT INTO ARGYLE ROAD, LEFT INTO UMGENI ROAD, RIGHT INTO LEOPOLD STREET, RIGHT INTO WARWICK AVENUE, RIGHT INTO ALICE STREET, LEFT INTO ALBERT STREET, INTO UMGENI ROAD TO CRABBE STREET TAXI RANK.</p> <p>FROM CRABBE STREET TAXI RANK, INTO OSBORNE STREET, INTO FIRST AVENUE / STAMFORDHILL ROAD INTO ARGYLE ROAD JOIN M4 PROCEED TO N2 AT BALLITO, INTO AND ALONG N2 TO R66, INTO AND ALONG R66 BY PASSING GINGINDLOVU INTO AND ALONG R102, INTO AND ALONG TANNER ROAD (EMPANGENI RAIL), TO "B" RANK EMPANGENI RAIL AND RETURN.</p> <p>RETURN FROM "B" RANK EMPANGENI RAIL INTO AND ALONG TANNER ROAD, INTO AND ALONG R102, INTO AND ALONG R66 BY PASSING GINGINDLOVU, INTO N2, JOIN M4 AT BALLITO, PROCEED ALONG M4 TO DURBAN, RIGHT INTO ARGYLE ROAD, INTO UMGENI ROAD, RIGHT INTO LEOPOLD STREET, RIGHT INTO WARWICK AVENUE, RIGHT INTO ALICE STREET, LEFT INTO ALBERT STREET, INTO UMGENI ROAD TO CRABBE STREET TAXI RANK.</p>
12.9	<p>FROM APPROVED TAXI RANK IN DURBAN TO APPROVED TAXI RANK IN MANDINI DIRECT AND RETURN FORWARD TRIP.</p> <p>ROUTE: FROM CARTWRIGHT FLATS TAXI RANK INTO UMGENI ROAD TURN INTO ARGYLE ROAD AND JOIN M4 PROCEED TO N2 AT BALLITO, INTO AND ALONG N2 UNTIL R245, INTO AND ALONG R245 VIA DARNALL TO R102, INTO AND ALONG R102 TO R258 INTO MANDINI, INTO AND ALONG MAIN ROAD MANDINI TO AMATIKULU RANKING AT THE MANDINI TAXI RANK AND RETURN.</p> <p>RETURN TRIP. ROUTE: FROM MANDINI TAXI RANK INTO AND ALONG MAIN ROAD FROM AMATIKULU, INTO R258, INTO AND ALONG R102 VIA DARNALL INTO AND ALONG R245, INTO N2, JOIN M4 AT BALLITO, PROCEED ALONG M4 TO DURBAN, RIGHT INTO ARGYLE ROAD, LEFT INTO UMGENI ROAD, RIGHT INTO LEOPOLD STREET, RIGHT INTO WARWICK AVENUE, RIGHT INTO ALICE STREET, LEFT INTO ALBERT STREET TO CARTWRIGHT FLATS TAXI RANK.</p>



transport

Department:
Transport
Province of KwaZulu-Natal

GAZETTE

LGKZNG32-2018-
NOV

REGION: ALL

12.10	<p>FROM APPROVED TAXI RANKS IN DURBAN TO APPROVED TAXI RANK IN MELMOTH DIRECT AND RETURN.</p> <p>FROM CRABBE STREET TAXI RANK, LEFT INTO OSBORNE, INTO FIRST AVENUE / STAMFORDHILL ROAD INTO ARGYLE ROAD JOIN M4 PROCEED TO N2 AT BALLITO, INTO AND ALONG N2 TO R66, INTO AND ALONG R66 TO MELMOTH, INTO AND VICTORIA STREET TO MELMOTH TAXI RANK AND RETURN.</p> <p>RETURN</p> <p>FROM MELMOTH TAXI RANK INTO VICTORIA STREET, INTO AND ALONG R66, INTO AND ALONG N2, JOIN M4 AT BALLITO; PROCEED ALONG M4 TO DURBAN, RIGHT INTO ARGYLE ROAD, LEFT INTO UMGENI ROAD, RIGHT INTO LEOPOLD STREET, RIGHT IN TO WARWICK AVENUE, RIGHT INTO ALICE STREET, LEFT INTO ALBERT STREET, INTO UMGENI ROAD TO CRABBE STREET TAXI RANK.</p>
12.11	<p>FROM APPROVED TAXI RANK IN DURBAN TO APPROVED TAXI RANK IN BABANANGO DIRECT AND RETURN.</p> <p>FROM CARTWRIGHT FLATS TAXI RANK INTO UMGENI ROAD TURN INTO ARGYLE ROAD AND JOIN M4 PROCEED TO N2 AT BALLITO, INTO AND ALONG THE N2 TO R66, INTO AND ALONG R66, LEFT INTO AND ALONG R68 TO TAXI RANK AT BABANANGO AND RETURN.</p> <p>RETURN TRIP</p> <p>FROM BABANANGO TAXI RANK INTO AND ALONG R68, INTO AND ALONG R66, INTO N2, JOIN M4 AT BALLITO; PROCEED ALONG M4 TO DURBAN, RIGHT INTO ARGYLE ROAD, LEFT INTO UMGENI ROAD, RIGHT INTO LEOPOLD STREET, RIGHT INTO WARWICK AVENUE, RIGHT INTO ALICE STREET, LEFT INTO ALBERT STREET, TO CARTWRIGHT FLATS TAXI RANK.</p>
12.12	<p>FROM APPROVED TAXI RANKS IN DURBAN TO APPROVED TAXI RANKS IN MANGUZA DIRECT AND RETURN.</p> <p>FROM CARTWRIGHT FLATS TAXI RANK INTO UMGENI ROAD TURN INTO ARGYLE ROAD AND JOIN M4 PROCEED TO N2 AT BALLITO, INTO AND ALONG N2, INTO AND ALONG R38, INTO AND ALONG R38 BY PASSING JOZINI INTO AND ALONG R22 TO KWANGWANASE, INTO MAIN ROAD KWANGWANASE TO KWANGWANASE TAXI RANK AND RETURN.</p> <p>RETURN.</p> <p>FROM KWANGWANASE TAXI RANK INTO MAIN ROAD, INTO AND ALONG R22, INTO AND ALONG R38 PASSING JOZINI, INTO AND ALONG N2, JOIN M4 AT BALLITO, PROCEED ALONG M4 TO DURBAN, RIGHT INTO ARGYLE STREET, LEFT INTO UMGENI ROAD, RIGHT INTO LEOPOLD STREET, RIGHT INTO WARWICK AVENUE, RIGHT INTO ALICE STREET, LEFT INTO ALBERT STREET, TO CARTWRIGHT FLATS TAXI RANK.</p>
12.13	<p>FROM APPROVED TAXI RANK IN DURBAN TO APPROVED TAXI RANK IN MTUBATUBA DIRECT AND RETURN FORWARD TRIP.</p> <p>ROUTE: FROM CRABBE STREET TAXI RANK, LEFT INTO OSBORNE STREET INTO FIRST AVENUE / STAMFORDHILL ROAD INTO ARGYLE ROAD JOIN M4 PROCEED TO N2 AT BALLITO, INTO AND ALONG N2 TO BHOBZA ROAD (MTUBATUBA) INTO AND ALONG BHOBZA ROAD, INTO AND ALONG RIVERVIEW ROAD, INTO AND ALONG JOHN ROSS ROAD, INTO AND ALONG NYATHI ROAD TO MTUBATUBA TAXI RANK AND RETURN.</p> <p>RETURN TRIP.</p> <p>ROUTE: FROM MTUBATUBA TAXI RANK, INTO AND ALONG NYATHI ROAD, INTO AND ALONG JOHN ROSS ROAD, INTO AND ALONG RIVERVIEW ROAD, INTO AND ALONG BHOBZA ROAD, INTO AND ALONG N2, JOIN M4 AT BALLITO, PROCEED ALONG M4 TO DURBAN, RIGHT INTO ARGYLE ROAD, LEFT INTO UMGENI ROAD, RIGHT INTO LEOPOLD STREET, RIGHT INTO WARWICK AVENUE, RIGHT INTO ALICE STREET, LEFT INTO ALBERT STREET, UMGENI ROAD TO CRABBE STREET TAXI RANK</p>



transport

Department:
Transport
Province of KwaZulu-Natal

GAZETTE

LGKZNG32-2018-
NOV

REGION: ALL

12.14	<p>FROM APPROVED TAXI RANK IN DURBAN TO APPROVED TAXI RANK IN ESHOWE DIRECT AND RETURN.</p> <p>FROM CRABBE STREET TAXI RANK, LEFT INTO OSBORNE STREET INTO FIRST AVENUE / STAMFORDHILL ROAD INTO ARGYLE ROAD JOIN M4 PROCEED TO N2 AT BALLITO, CONTINUE ALONG N2 TO R66, INTO AND ALONG R66, TO ESHOWE, INTO AND ALONG JOHN ROSS HIGHWAY, INTO OSBORNE ROAD TO ESHOWE TAXI RANK AND RETURN.</p> <p>RETURN</p> <p>FROM ESHOWE TAXI RANK INTO OSBORNE ROAD, INTO AND ALONG JOHN ROSS HIGHWAY, INTO AND ALONG R66, INTO AND ALONG N2, JOIN M4 AT BALLITO, PROCEED ALONG M4 TO DURBAN, RIGHT INTO ARGYLE ROAD, LEFT INTO UMGENI ROAD, RIGHT INTO LEOPOLD STREET, RIGHT INTO WARWICK AVENUE, RIGHT INTO ALICE STREET, LEFT INTO ALBERT STREET, UMGENI ROAD TO CRABBE STREET TAXI RANK.</p>
12.15	<p>FROM APPROVED TAXI RANK IN DURBAN TO APPROVED TAXI RANK IN MKUZE DIRECT AND RETURN.</p> <p>FROM CARTWRIGHT FLATS TAXI RANK INTO UMGENI ROAD TURN INTO ARGYLE ROAD AND JOIN M4 PROCEED TO N2 AT BALLITO, INTO AND ALONG N2 RIGHT INTO MKUZE MAIN ROAD, INTO EAGLE AVENUE TO MKUZE TAXI RANK AND RETURN.</p> <p>RETURN</p> <p>FROM MKUZE TAXI RANK INTO EAGLE AVENUE, INTO MAIN ROAD, INTO AND ALONG N2, JOIN M4 AT BALLITO, PROCEED ALONG M4 TO DURBAN, RIGHT INTO ARGYLE ROAD, LEFT INTO UMGENI ROAD, RIGHT INTO LEOPOLD STREET, RIGHT INTO WARWICK AVENUE, RIGHT INTO ALICE STREET, LEFT INTO ALBERT STREET TO CARTWRIGHT FLATS TAXI RANK.</p>
12.16	<p>FROM APPROVED TAXI RANK IN DURBAN TO APPROVED TAXI RANK IN STANGER DIRECT AND RETURN FORWARD TRIP.</p> <p>ROUTE: FROM CARTWRIGHT FLATS TAXI RANK INTO UMGENI ROAD TURN INTO ARGYLE ROAD AND JOIN M4, INTO AND ALONG M4, INTO R214 VIA UMHLALI, JOIN R102 VIA SHAKASKRAAL TURN INTO CHIEF ALBERT LUTHULI STREET INTO BALCOMBE ROAD TO KWA DUKUZA/STANGER TAXI RANK AND RETURN.</p> <p>RETURN TRIP.</p> <p>ROUTE: FROM KWADUKUZA / STANGER TAXI RANK INTO BALCOMBE ROAD, INTO CHIEF ALBERT LUTHULI STREET, JOIN THE R102 VIA SHAKASKRAAL, INTO R214 VIA UMHLALI, INTO AND ALONG M4 TO DURBAN, INTO ARGYLE ROAD, LEFT INTO UMGENI ROAD, RIGHT INTO LEOPOLD STREET, RIGHT INTO WARWICK AVENUE, RIGHT INTO ALICE STREET LEFT INTO ALBERT STREET, INTO CARTWRIGHT FLATS TAXI RANK.</p>
12.17	<p>APPROVED TAXI RANKS IN DURBAN TO APPROVED TAXI RANKS IN PONGOLA DIRECT AND RETURN.</p> <p>FROM CARTWRIGHT FLATS TAXI RANK, INTO UMGENI ROAD, INTO ARGYLE ROAD JOIN M4 PROCEED TO N2 AT BALLITO, INTO AND ALONG N2 TO PONGOLA, TURNING INTO PONGOLA TAXI RANK AND RETURN.</p> <p>RETURN</p> <p>FROM PONGOLA TAXI RANK, INTO AND ALONG N2, JOIN M4 AT BALLITO, PROCEED ALONG M4 TO DURBAN, RIGHT INTO ARGYLE ROAD, LEFT INTO UMGENI ROAD, RIGHT INTO LEOPOLD STREET, RIGHT INTO WARWICK AVENUE, RIGHT INTO ALICE STREET LEFT INTO ALBERT STREET, INTO CARTWRIGHT FLATS TAXI RANK.</p>



transport

Department:
Transport
Province of KwaZulu-Natal

GAZETTE

LGKZNG32-2018-
NOV

REGION: ALL

12.18	<p>FROM APPROVED TAXI RANK IN DURBAN TO APPROVED TAXI RANK IN NONGOMA .</p> <p>FORWARD TRIP.</p> <p>ROUTE: FROM CRABBE STREET TAXI RANK LEFT INTO OSBORNE STREET, INTO FIRST AVENUE / STAMFORDHILL ROAD INTO ARGYLE ROAD AND JOIN M4 PROCEED TO N2 AT BALLITO, INTO AND ALONG N2 TO R66, INTO AND ALONG R66 BY PASSING ESHOWE, INTO AND ALONG R34, TURN TO R66 TO NONGOMA BY PASSING ULUNDI TO NONGOMA TAXI RANK AND RETURN.</p> <p>RETURN TRIP.</p> <p>ROUTE: FROM NONGOMA TAXI RANK, TURN INTO R66 BY PASSING ULUNDI, INTO AND ALONG R34, INTO AND ALONG R66 BY PASSING ESHOWE, INTO AND ALONG N2, JOIN M4 AT BALLITO, PROCEED ALONG M4 TO DURBAN, RIGHT INTO ARGYLE ROAD, LEFT INTO UMGENI ROAD, RIGHT INTO LEOPOLD STREET, RIGHT INTO WARWICK AVENUE, RIGHT INTO ALICE STREET, LEFT INTO ALBERT STREET, UMGENI ROAD, TO CRABBE STREET TAXI RANK.</p>
12.19	<p>FROM CRABBE STREET TAXI RANK LEFT INTO OSBORNE STREET, INTO FIRST AVENUE / STAMFORDHILL ROAD INTO ARGYLE ROAD JOIN M4 PROCEED TO N2 AT BALLITO, INTO AND ALONG N2 TO R618 AT MTUBATUBA, INTO AND ALONG R618 TO TAXI RANK AT HLABISA AND RETURN.</p> <p>FROM HLABISA TAXI RANK INTO AND ALONG R618, INTO AND ALONG N2, JOIN M4 AT BALLITO, PROCEED ALONG M4 TO DURBAN, RIGHT INTO ARGYLE ROAD, LEFT INTO UMGENI ROAD, RIGHT INTO LEOPOLD STREET, RIGHT INTO WARWICK AVENUE, RIGHT INTO ALICE STREET, LEFT INTO ALBERT STREET, UMGENI ROAD TO CRABBE STREET TAXI RANK.</p>
12.20	<p>FROM APPROVED TAXI RANK IN DURBAN TO APPROVED TAXI RANK IN VRYHEID DIRECT AND RETURN FORWARD TRIP.</p> <p>ROUTE: FROM CRABBE STREET TAXI RANK LEFT INTO OSBORNE STREET, INTO FIRST AVENUE, STAMFORDHILL ROAD JOIN M4 PROCEED TO N2 AT BALLITO INTO AND ALONG N2, TO R66 VIA GINGINDLOVU INTO AND ALONG R34 VIA MELMOTH AND CONTINUE TO VRYHEID EAST ON R34 JOIN STRETCH STREET AND TURN AT BOCRET STREET TO VRYHEID TAXI RANK AND RETURN.</p> <p>RETURN TRIP.</p> <p>ROUTE: FROM VRYHEID TAXI RANK INTO BOCRET STREET, INTO STRETCH STREET, INTO R34 WEST, INTO AND ALONG R34 VIA MELMOTH, INTO AND ALONG R66 VIA GINGINDLOVU, INTO AND ALONG N2, JOIN M4 AT BALLITO, PROCEED ALONG M4 TO DURBAN, RIGHT INTO ARGYLE ROAD, LEFT INTO UMGENI ROAD, RIGHT INTO LEOPOLD STREET, RIGHT INTO WARWICK AVENUE, RIGHT INTO ALICE STREET, LEFT INTO ALBERT STREET, UMGENI ROAD TO CRABBE STREET TAXI RANK.</p> <p>NB: RETURN JOURNEY THE RETURN TRIP IS THE FORWARD TRIP IN REVERSE SAVE AND EXCEPT WHERE ONE WAY STREETS IN CITY AREAS DO NOT ALLOW THIS WHEREUPON THE ROUTE SHALL BE AS CLOSE AS POSSIBLE TO THAT OF THE FORWARD TRIP AND AS PRESCRIBED BY THE RELEVANT LOCAL AUTHORITY.</p>



transport

Department:
Transport
Province of KwaZulu-Natal

GAZETTE

LGKZNG32-2018-
NOV

REGION: ALL

1) Application Number: APP0105446	2) Gazette Number: LGKZNG32-2018-NOV
3) Applicant: EJ NZIMA ID NO. 6012135745080 Association: MASIHAMBIANE BARA BUFFALO FLATS T.A	4) Applicant Address: P.O BOX 866 NEWCASTLE 2940
5) Existing Licence Holder: MC ZIMA ID NO. 2504065147083	6) Existing Licence Holder Address: PO BOX 141716 MADADENI 3247
7) Type of application: NORMAL TRANSFER	8) Operating Licence Number: LGKZN0103000070
9) Vehicle Type: MINIBUS	10) 1 X 15 (SEATED) + 0 (STANDING)
11) Region: AMAJUBA	
12.1	FROM MDAKANE TAXI RANK JOIN ROAD P272, ANNADALE MINE, ROOI POINT FARM, SHARPSTONE LAKE, KALVLAKTE, MBABANE, EMOYENI, NTENDEKA, HAALBOOM, JOIN P296 NINE MILES JOIN P283, CAVAN FARM, KWAMATHUKUZA JOIN N11 VIA EMMASOTSHENI ENTER ALLEN ST, TURN LEFT KIRKLAND STREET, TURN RIGHT VOORTREKKER ST, TURN LEFT TERMINUS ST ENTER APPROVED NEWCASTLE TAXI RANK AND RETURN.
12.2	FROM NEWCASTLE TAXI RANK PROCEED ACROOS TERMINUS STREET INTO VOORTREKKER STREET, TURN LEFT AT KIRKLAND STREET, TURN RIGHT AT ALLEN STREET PROCEED STRAIGHT VIA ARBOR PARK SURBURB, TURN LEFT N11 ROAD PROCEED STRAIGHT TURN RIGHT TO P483 ROAD, VIA BLAaubosch OSIZWENI TO UTRECHT, TURN RIGHT AT UTRECHT ROAD INTERSECTION ENTER R34 ROAD PROCEED STRAIGHT, TURN LEFT AT BLOODRIVER ENTER R33 ROAD AND CROSS ROADS STRAIGHT VIA STILWATER BP GARAGE ON ROAD TO VRYHEID, TURN RIGHT ACROSS ROADS BEFORE ENTERING VRYHEID PROCEED ON R34 ROAD VIA VRYHEID. PROCEED STRAIGHT VIA ULUNDI, VIA MELMOTH, TURN LEFT AT ENKWALINI NDUNDULU AREA. PROCEED STRAIGHT ON R34 ENTER EMPANGENI TAXI RANK. RETURN SAME ROUTE TO NEWCASTLE.
12.3	FROM NEWCASTLE APPROVED TAXI RANK PROCEED ACROSS TERMINUS STREET, ENTER VOORTREKKER STREET, TURN LEFT TO KIRKLAND STREET, TURN RIGHT ENTER ALLEN STREET, TURN LEFT TO N11, TURN LEFT TO HELPMEEKAR ROAD, TURN RIGHT TO PETERS ROAD THROUGH INDUSTRIAL, TURN RIGHT TO PETERS ROAD TURN RIGHT TO COLENSO ROAD, ROAD TURN RIGHT TO N3, TURN LEFT TO EAST STREET ENTER PIETERMARITZBURG APPROVED TAXI RANK. RETURN WITH THE SAME ROUTE TO NEWCASTLE.
12.4	MDAKANE TO NEWCASTLE. FROM MDAKANE APPROVED TAXI RANK JOIN P38 ROAD PICK AND DROP KILKEEL, MFUNDWENI, FAIBREEZE JOIN P296 JOKIS, SPRINGBOK, NAAS FARM, KWARAMLAN, MAFAPHLAWANE, UBUHLEBOMZINYATHI, TOP RANK P296, 42 COMPLEX OFFLOADING AND LOADING AT ALL POINTS, NINE MILES JOIN P483, CAVAN FARM PICK AND DROP PROCEED TO KWAMATHUKUZA TURN RIGHT ASIPHEPHE DRIVE. ENTER INDUSTRIAL AREA PASS N11 JOIN ALBERT STREET, TURN LEFT KIRKLAND STREET, TURN RIGHT VOORTREKKER ST, TURN LEFT TERMINUS ST ENTER TAXI RANK AND RETURN TO SUTHERLAND ST, TURN LEFT YORK ST OR HOSPITAL ST AND TURN RIGHT ALLEN STREET. RESCTRICTIONS ? NO RESTRICTION TO AND FROM.
12.5	NEWCASTLE TO DURBAN. FROM NEWCASTLE APPROVED TAXI RANK, PROCEED ACROSS TERMINUS ST, TURN RIGHT AT VOORTREKKER STREET, TURN LEFT TO KIRKLAND STREET, TURN RIGHT ENTER ALLEN STREET PROCEED STRAIGHT, TURN RIGHT TO N11, TURN LEFT TO HELPMEEKAR, TURN RIGHT TO PETERS ROAD, TURN RIGHT COLENSO ROAD, TURN LEFT TO R103, TURN LEFT TO N3, PROCEED TO MOOIRIVER TOLLGATE, MARIANHILL TOLLGATE, VIA PINETOWN. TURN LEFT TO ALICE STREET TURN LEFT TO ALBERT ROAD, UMGENI ROAD AND OSBORN ROAD. RETURN WITH THE SAME ROUTE TO NEWCASTLE.



transport

Department:
Transport
Province of KwaZulu-Natal

GAZETTE

LGKZNG32-2018-
NOV

REGION: ALL

12.6	<p>NEWCSATLE TO PONGOLA.</p> <p>FROM NEWCASTLE TAXI RANK PROCEED STRAIGHT ACROSS TERMINUS STREET INTO VOORTREKKER STREET, TURN LEFT AT KIRKLAND STREET TURN RIGHT AT ALLEN STREET (MAIN STREET) PROCEED STRAIGHT VIA ARBOR PARK SURBURB, TURN LEFT ENTER N11 ROAD, PROCEED STRAIGHT TURN RIGHT INTO R483 VIA OSIZWENI TO UTRECH, TURN RIGHT UTRECHT ROAD INTERSECTION ENTER R34 ROAD PROCEED STRAIGHT, TURN LEFT AT BLOODRIVER ROAD INTERSECTION ENTER R33 AND R34 PROCEED STRAIGHT VIA STILWATER BP GARAGE, TURN RIGHT AT CROSS-ROAD BEFORE REACHING VRYHEID PROCEED ON R34 VIA BHEKUZULU TOWNSHIP ENTER R69 ROAD, LOUWSBURG, TURN LEFT AT ROAD INTERSECTION ENTER R66 ROAD VIA MAGUDU, TURN LEFT ENTER N2 ROAD PROCEED STRAIGHT ENTER PONGOLA TAXI RANK, RETURN SAME ROUTE TO NEWCASTLE.</p>
12.7	<p>NEWCASTLE TO LADYSMITH.</p> <p>FROM NEWCASTLE APPROVED TAXI RANK PROCEED ACROSS TERMINUS STREET ENTER VOORTREKKER STREET, TURN LEFT AT KIRKLAND STREET, TURN RIGHT ENTER ALLEN STREET TURN RIGHT TO N11 JOIN CRAWCHAW STREET, TURN LEFT ENTER LADYSMITH APPROVED TAXI RANK RETURN WITH THE SAME ROUTE TO NEWCASTLE.</p>
12.8	<p>OSIZWENI TO KWA-MDAKANE.</p> <p>FROM OSIZWENI (TOP - RANK) P296 ROAD PASS UBUHLEBOMZINYATHI, MAFAPHLAWANE, KWARAMLAN, NAAS FARM, SPRINGBOK, JKIS JOIN P38 ROAD FAIRBREEZE, MFUNDWENI, KILKEEL TO APPROVED MDAKANE TAXI RANK. DIRECT AND RETURN.</p>
12.9	<p>MDAKANE TO NEWCASTLE.</p> <p>FROM MDAKANE APPROVED TAXI RANK JOIN P38 ROAD PICK AND DROP KILKEEL, MFUNDWENI, FAIBREEZE JOIN P296 JOKIS, SPRINGBOK, NAAS FARM, KWARAMLAN, MAFAPHLAWANE, UBUHLEBOMZINYATHI, TOP RANK P296, 42 COMPLEX OFFLOADING AND LOADING AT ALL POINTS, NINE MILES JOIN P483, CAVAN FARM PICK AND DROP PROCEED TO KWAMATHUKUZA TURN RIGHT ASIPHEPHE DRIVE. ENTER INDUSTRIAL AREA PASS N11 JOIN ALBERT STREET, TURN LEFT KIRKLAND STREET, TURN RIGHT VOORTREKKER ST, TURN LEFT TERMINUS ST ENTER TAXI RANK AND RETURN TO SUTHERLAND ST, TURN LEFT YORK ST OR HOSPITAL ST AND TURN RIGHT ALLEN STREET. RESTRICTIONS: NO RESTRICTION TO AND FROM.</p>
12.10	<p>MDAKANE TO NEWCASTLE.</p> <p>FROM MDAKANE APPROVED TAXI RANK JOIN P38 ROAD PICK AND DROP KILKEEL, MFUNDWENI, FAIBREEZE JOIN P296 JOKIS, SPRINGBOK, NAAS FARM, KWARAMLAN, MAFAPHLAWANE, UBUHLEBOMZINYATHI, TOP RANK P296, 42 COMPLEX OFFLOADING AND LOADING AT ALL POINTS, NINE MILES JOIN P483, CAVAN FARM PICK AND DROP PROCEED TO KWA MATHUKUZA TURN RIGHT ASIPHEPHE DRIVE. ENTER INDUSTRIAL AREA PASS N11 JOIN ALBERT STREET, TURN LEFT KIRKLAND STREET, TURN RIGHT VOORTREKKER ST, TURN LEFT TERMINUS ST ENTER TAXI RANK AND RETURN TO SUTHERLAND ST, TURN LEFT YORK ST OR HOSPITAL ST AND TURN RIGHT ALLEN STREET. RESCTRICTIONS ? NO RESTRICTION TO AND FROM.</p>
12.11	<p>MDAKANE TO NEWCASTLE.</p> <p>FROM MDAKANE TAXI RANK JOIN ROAD P272, ANNADALE MINE, ROOI POINT FARM, SHARPSTONE LAKE, KALVLAKTE, MBABANE, EMOYENI, NTENDEKA, HAALBOOM, JOIN P296 NINE MILES JOIN P283, CAVAN FARM, KWAMATHUKUZA JOIN N11 VIA EMMASOTSHENI ENTER ALLEN ST, TURN LEFT KIRKLAND STREET, TURN RIGHT VOORTREKKER ST, TURN LEFT TERMINUS ST ENTER APPROVED NEWCASTLE TAXI RANK AND RETURN. RESTRICTION NO RESTRICTION TO AND FROM. OFFLOADING AND LOADING AT ALL POINTS.</p>



transport

Department:
Transport
Province of KwaZulu-Natal

GAZETTE

LGKZNG32-2018-
NOV

REGION: ALL

1) Application Number: APP0105448	2) Gazette Number: LGKZNG32-2018-NOV
3) Applicant: EK SITHOLE ID NO. 6810150445084 Association: MUDEN TAXI OWNERS ASSOCIATION	4) Applicant Address: P O BOX 50 MUDEN KWA-ZULU NATAL 3251
5) Existing Licence Holder: ME SITHOLE ID NO. 6408235570081	6) Existing Licence Holder Address: PO BOX 50 MUDEN KWAZULU-NATAL 3251
7) Type of application: DECEASED TRANSFER AND NEW OPERATING LICENCE	8) Operating Licence Number: LGKZN0203000140
9) Vehicle Type: MINIBUS TAXI	10) 1 X 9-16 (SEATED) + 0 (STANDING)
11) Region: UMZINYATHI	
12.1	FROM MUDEN R74 TAXI RANK TO DURBAN PASS GREYTOWN, DURBAN STREET AND TURN RIGHT TO R33 PASS NEW HANOVER AND PEITERMARITZBURG, TURN LEFT TO N3 GO STRAIGHT TO ALICE STREET TURN TO ALBERT STREET, TURN UMNGENI ROAD AND TURN INTO OSBORNE STREET RANK. DIRECT AND RETURN.
12.2	FROM MUDEN R74 TAXI RANK TO PIETERMARITZBURG, DURBAN STREET IN GREYTOWN, TURN RIGHT TO R33 PASS NEW HANOVER AND PROCEED TO CHURCH STREET TO MARKET SQUARE TAXI RANK. DIRECT AND RETURN.
12.3	MUDEN TO JOHANNESBURG FROM MUDEN R74 TAXI RANK TO JOHANNESBURG, PASS WEENEN AND COLENSO TURNING RIGHT INTO R33 AND PASS LADYSMITH INTO N3, PASS VOSLOORUS TAXI RANK AND BACK TO N3 THEN M2, TURN INTO RISSIK STREET, TURN RIGHT INTO DEVILLIERS STREET AND TURN LEFT INTO WANDERERS STREET, PARK CITY TAXI RANK. DIRECT AND RETURN.



transport

Department:
Transport
Province of KwaZulu-Natal

GAZETTE

LGKZNG32-2018-
NOV

REGION: ALL

1) Application Number: APP0105460	2) Gazette Number: LGKZNG32-2018-NOV
3) Applicant: JZ HLONGWANE ID NO. 6904105903089 Association: MOLWENI WYEBANK TAXI ASSOCIATION	4) Applicant Address: P O BOX 150 KWA-DABEKA KWA-ZULU NATAL 3610
5) Existing Licence Holder: AK MCHUNU ID NO. 7003105802083	6) Existing Licence Holder Address: 56 MAPLE CRESENT WYEBANK, PINETOWN KWAZULU NATAL 3610
7) Type of application: NORMAL TRANSFER	8) Operating Licence Number: LGKZN1503000288
9) Vehicle Type: MINIBUS	10) 1 X 15 (SEATED) + 0 (STANDING)
11) Region: DURBAN WEST	
12.1	MOLWENI TO HILLCREST. FROM MOLWENI TAXI RANK TURN RIGHT TO INANDA ROAD AND TURN LEFT OLD MAIN ROAD (R103) PROCEED TO A TAXI STOP NEAR BUS TOYOTA AND THEN TURN BACK AT ASHLEY DRIVE TO HILLCREST TAXI RANK AND RETURN TO MOLWENI BY THE SAME ROUTE.
12.2	MOLWENI TO WATERFALL. FROM MOLWENI TAXI RANK, TURN RIGHT TO INANDA ROAD AND TURN LEFT TO LINK RD AND THEN TURN RIGHT TO ROCK ROAD AND THEN TURN RIGHT INTO INANDA ROAD AND DRIVE INTO WATERFALL TAXI RANK AND THEN BACK TO MOLWENI TAXI RANK ALONG THE SAME ROUTE.
12.3	HILLCREST TO PINETOWN. FROM HILLCREST TAXI RANK LEFT INANDA ROAD, LEFT OLD MAIN ROAD, TURN LEFT TO M13 AND TURN LEFT TO OLD MAIN ROAD AND THEN TURN RIGHT TO ANDERSON ROAD AND INTO ANDERSON ROAD TAXI RANK AND RETURN TO HILLCREST TAXI RANK.
12.4	MOLWENI TO KLOOF FROM MOLWENI TAXI RANK TURN RIGHT TO INANDA ROAD AND TURN LEFT TO LINK ROAD AND TURN RIGHT INTO BRIDLE ROAD AND PROCEED PAST KRANSKLOOF NATURE RESERVE PROCEED ON KLOOF FALLS ROAD INTO CHURCH ROAD TURN RIGHT INTO OLD MAIN ROAD INTO VILLAGE SHOPPING CENTRE AND RETURN.
12.5	MOLWENI TO DURBAN AND RETURN FROM MOLWENI TAXI RANK TURN RIGHT TO INANDA ROAD, LEFT OLD MAIN ROAD THEN TURN LEFT INTO M13 AND LEFT INTO N3 AT PARADISE VALLEY AND PROCEED INTO DURBAN, TURN LEFT INTO BEREA ROAD NORTH, INTO OLD DUTCH ROAD, TURN RIGHT INTO MARKET ROAD, RIGHT INTO UNIVERSITY AVENUE, RIGHT TO LANCERS ROAD, RIGHT INTO WILLS ROAD PROCEED INTO THE ALLOCATED TAXI RANK. RETURN. FROM WILLS ROAD TAXI RANK, RIGHT INTO WARWICK AVENUE / MARKET ROAD, LEFT INTO WEST STREET, LEFT INTO RUSSEL STREET AND PROCEED DIRECTLY TO THE WESTERN FREEWAY (N3) AND RETURN TO MOLWENI TAXI RANK ALONG THE SAME ROUTE IN THE OPPOSITE DIRECTION.



transport

Department:
Transport
Province of KwaZulu-Natal

GAZETTE

LGKZNG32-2018-
NOV

REGION: ALL

12.6	<p>WYEBANK TO NEW GERMANY - PINETOWN AND RETURN</p> <p>FROM WYEBANK TAXI RANK TURN LEFT TO HILLTOP ROAD, AND TURN LEFT INTO CRESCENT THEN TURN RIGHT INTO HILLTOP ROAD, TURN RIGHT INTO WYEBANK ROAD, AND TURN LEFT INTO GLAMIS ROAD, THEN CROSS INTO SANDER ROAD AND TURN LEFT INTO CONVENTRY AVENUE AND LEFT INTO SHEPSTONE ROAD, RIGHT INTO BLASE ROAD AND TURN RIGHT INTO CHELSEA AVENUE AND LEFT INTO ESCOM ROAD, LEFT VALLEY VIEW ROAD, RIGHT INTO LENNER ROAD, LEFT INTO FALCON ROAD, RIGHT INTO OTTO VOLEK ROAD, THEN PROCEED ON STAPLETON ROAD, RIGHT INTO OLD MAIN ROAD, RIGHT INTO ESCOM ROAD, LEFT INTO SUFFERT STREET, RIGHT INTO MASON STREET, RIGHT INTO OPPENHEIMER STREET, LEFT INTO DEVON ROAD RIGHT INTO OPPENHEIMER STREET, RIGHT INTO BEVISS ROAD, LEFT INTO CHERRY ROAD, LEFT INTO HENWOOD ROAD AND TURN AROUND ON HENWOOD ROAD TO REJOIN CHERRY ROAD, LEFT INTO CHERRY ROAD, LEFT INTO CROMPTON STREET, RIGHT INTO HALIFAX ROAD TO REJOIN CROMPTON STREET ALONG CROMPTON STREET, RIGHT INTO SCOTT ROAD, LEFT INTO MANORS ROAD, LEFT INTO GLENUGIE ROAD, THEN PROCEED ON MOODIE STREET, RIGHT INTO HILL STREET THEN JOIN ANDERSON ROAD AND RANK AT ANDERSON ROAD TAXI RANK AND RETURN TO WYBANK ALONG THE SAME ROUTE.</p>
12.7	<p>WYEBANK TO PINETOWN AND RETURN</p> <p>8.1 FROM WYEBANK TAXI RANK TURN LEFT TO CIRCLE DRIVE, PROCEED AND TURN RIGHT TO ORCHID AVENUE AND TURN LEFT INTO DAISY LANE AND TURN RIGHT INTO ALMOND AVENUE AND RIGHT INTO ALOE AVENUE AND LEFT INTO CHERRY ROAD, AND TURN RIGHT INTO CIRCLE DRIVE AND RIGHT INTO WYEBANK ROAD AND TURN RIGHT INTO THUTHUKA DRIVE AND LEFT INTO WYEBANK ROAD, RIGHT INTO UMUNGA ROAD, LEFT UMUNGA ROAD RIGHT MDONI CRESCENT, LEFT UMUNGA ROAD, RIGHT WYBANK ROAD THEN TURN LEFT INTO GLAMIS ROAD AND TURN RIGHT INTO GORDON PIRRIE CRESCENT AND RIGHT INTO GLAMIS ROAD THEN TURN RIGHT INTO BOSSE STREET AND RIGHT INTO BOHMER ROAD CROSS INTO HIGH STREET, TURN RIGHT INTO CAMPBELL ROAD WHICH BECOMES GLENUGIE ROAD AND TURN RIGHT INTO KINGS ROAD AND LEFT INTO ANDERSON ROAD INTO ANDERSON ROAD TAXI RANK AND RETURN BY THE SAME ROUTE TO WYBANK TAXI RANK.</p> <p>8.2 FROM WYBANK TAXI RANK TURN LEFT INTO UMUNGA ROAD, THEN TURN RIGHT INTO UMDONI CRESCENT AND TURN LEFT INTO UMUNGA ROAD AND LEFT INTO WYBANK ROAD AND RIGHT INTO THUTHUKA DRIVE AND LEFT INTO WYBANK ROAD, THEN LEFT INTO GLAMIS ROAD, TURN RIGHT INTO BOSSE STREET, RIGHT INTO BOHMER ROAD THEN CROSS INTO HIGH SREET AND RIGHT INTO MANORS ROAD AND RIGHT INTO DOONE ROAD, LEFT INTO BEARE DRIVE, CROSS TO JOIN FAIRVIEW CRESCENT AND RIGHT INTO FERNLEIGH ROAD LEFT INTO TYRONE SPY, RIGHT INTO PADFIELD ROAD AND LEFT INTO MANORS ROAD, TURN RIGHT INTO GLENUGIE ROAD AND TURN RIGHT INTO KINGS ROAD AND LEFT INTO ANDERSON ROAD INTO ANDERSON ROAD TAXI RANK AND RETURN BY THE SAME ROUTE TO WYBANK TAXI RANK.</p> <p>8.3 FROM WYBANK TAXI RANK TURN RIGHT INTO DAHLIA DRIVE, RIGHT INTO ZAMOKUHLE ROAD AND TURN RIGHT INTO ROCK AND TURN RIGHT INTO WYBANK ROAD, RIGHT INTO MARIEVALE DRIVE AND TURN RIGHT INTO KRANTZVIEW ROAD AND TURN LEFT INTO EDWIN SWALES ROAD AND PROCEED INTO KLOOF LANDS ROAD AND LEFT INTO BUCKINGHAM ROAD AND LEFT INTO EMOLWENI ROAD AND RIGHT INTO DAN PIENAAR ROAD, LEFT INTO DOUGLAS ROAD AND TURN LEFT INTO KLOOF FALLS ROAD AND RIGHT INTO IMPANGELE ROAD, TURN LEFT INTO ABELIA ROAD AND RIGHT INTO CHURCH ROAD, PROCEED TO WILLINGDON AVENUE TURN RIGHT INTO PIONEER ROAD, PROCEED INTO OLD MAIN ROAD, AND TURN LEFT INTO VILLAGE ROAD LEFT INTO M13 AND TURN LEFT INTO OLD MAIN ROAD AND RIGHT INTO ANDERSON ROAD INTO ANDERSON TAXI RANK AND RETURN BY THE SAME ROUTE TO WYBANK TAXI RANK.</p>
12.8	<p>9 WYEBANK AND WESTMEAD AND RETURN</p> <p>FROM WYEBANK TAXI RANK TURN RIGHT INTO FANNIN ROAD, PROCEED TO UMGABABA ROAD AND TURN BACK BY THE SAME ROAD AND TURN RIGHT INTO WYEBANK ROAD, PROCEED TO PIONEER ROAD, TURN LEFT INTO M13 AND RIGHT INTO RICHMOND ROAD, TURN RIGHT TO TRAFFORD ROAD, HILLCLIMB ROAD INTO GOODWOOD ROAD, PROCEED TO P.M.C. GROUP AND RETURN BY THE SAME ROUTE AND TURN RIGHT INTO HILLCLIMB ROAD, TURN LEFT INTO SUKUZA ROAD, TURN RIGHT INTO KYLAMI ROAD, TURN LEFT INTO CIRCUIT ROAD AND TURN LEFT INTO MALCOLM ROAD, TURN RIGHT INTO ALBERT ROAD, TURN LEFT INTO WESTMEAD ROAD AND TURN LEFT INTO RICHMOND ROAD, CROSS INTO OLD MAIN ROAD AND TURN RIGHT INTO ANDERSON ROAD INTO ANDERSON ROAD TAXI RANK AND RETURN TO WYEBANK ALONG THE SAME ROUTE.</p>



transport

Department:
Transport
Province of KwaZulu-Natal

GAZETTE

LGKZNG32-2018-
NOV

REGION: ALL

12.9	<p>WYEBANK TO DURBAN AND RETURN.</p> <p>FROM MOLWENI TAXI RANK PROCEED BY WYBANK ROAD,TURN LEFT INTO GLAMIS ROAD,CROSS TO SANDER ROAD,TURN LEFT INTO CONVENTRY AVENUE,TURN RIGHT INTO SHEPSTONE ROAD,TURN LEFT INTO OLD MAIN ROAD,TURN RIGHT INTO STAPLETON ROAD,LEFT INTO M13 JOIN N3 TOWARDS DURBAN,LEFT INTO BEREA ROAD NORTH,PROCEED TO JOIN OLD DUTCH ROAD,RIGHT INTO MARKET ROAD,RIGHT INTO UNIVERSITY AVENUE,RIGHT INTO LANCERS LANE,RIGHT INTO WILLS ROAD AND RANK AT WILLS ROAD TAXI RANK. RETURN ALONG WARWICK AVENUE/MARKET ROAD,LEFT INTO WEST STREET,LEFT INTO RUSSEL STREET AND PROCEED DIRECTLY INTO WESTERN FREEWAY (N3)AND RETURN TO MOLWENI TAXI RANKALONG THE SAME ROUTE IN THE OPPOSITE DIRECTION.</p>
12.10	<p>1. MOLWENI TO PINETOWN.</p> <p>FROM MOLWENI TAXI RANK TURN RIGHT TO INANDA ROAD AND PROCEED PASS WATERFALL TO HILLCREST THEN TURN LEFT TO OLD MAIN ROAD AND LEFT TO M13 PROCEED AND TURN LEFT INTO OLD MAIN ROAD AND TURN RIGHT TO ANDERSON RD. INTO ANDERSON RD. TAXI RANK AND RETURN TO MOLWENI.</p>
12.11	<p>2. MOLWENI TO NEW GERMANY.</p> <p>FROM MOLWENI TAXI RANK TURN RIGHT TO INANDA ROAD PROCEED TURN LEFT OLD MAIN RD. AND TURN LEFT TO M13 AND TURN LEFT TO OLD MAIN ROAD IN PINETOWN AND TURN LEFT TO GLENUGIE RD. AND THEN TURN RIGHT TO LAUTH ROAD AND TURN LEFT TO CROMPTON STREET AND THEN LEFT TO SHEPSTONE RD. TO NEW GERMANY AND TURN AROUND AND RETURN BY THE SAME ROUTE.</p>
12.12	<p>3. MOLWENI TO WESTMEAD.</p> <p>FROM MOLWENI TAXI RANK TURN RIGHT TO INANDA RD. TURN LEFT OLD MAIN ROAD AND TURN LEFT TO M13 TURN RIGHT TO RICHMOND ROAD LEFT TO TRAFFORD ROAD LEFT TO ALEXANDER ROAD, LEFT ALEXANDER ROAD AND RETURN BY THE SAME ROUTE.</p>



transport

Department:
Transport
Province of KwaZulu-Natal

GAZETTE

LGKZNG32-2018-
NOV

REGION: ALL

1) Application Number: APP0105461	2) Gazette Number: LGKZNG32-2018-NOV
3) Applicant: ME STUURMAN ID NO. 7610106037087 Association: YELLOW-WOOD PARK TAXI ASSOCIATION	4) Applicant Address: 15 NORWICH CRESCENT WOODLANDS KWAZULU NATAL 4004
5) Existing Licence Holder: BUTHELEZI MM ID NO. 5510075699085	6) Existing Licence Holder Address: 15 NORWICH DURBAN 4004
7) Type of application: NORMAL TRANSFER	8) Operating Licence Number: LGKZN1303000776
9) Vehicle Type: MINIBUS	10) 1 X 15 (SEATED) + 0 (STANDING)
11) Region: DURBAN CENTRAL	
12.1	<p>YELLOWWOOD PARK TO DURBAN</p> <p>FROM PELICAN PLACE YELLOWWOOD PARK , TURN LEFT INTO CURLEW CRESCENT, RIGHT INTO KINGFISHER ROAD, RIGHT INTO KENYON HOWDEN ROAD, RIGHT INTO TERNWAY AVENUE, INTO LINNET ROAD, RIGHT INTO KENYON HOWDEN ROAD, LEFT INTO BALE AVENUE, RIGHT INTO VERITY AVENUE, INTO LANGTON ROAD , RIGHT INTO WINGATE ROAD, INTO WOOD ROAD, INTO ROLAND CHAPMAN DRIVE, RIGHT INTO BLAMEY ROAD, LEFT INTO SOUTH COAST ROAD , LEFT INTO EDWIN SWALES DRIVE, INTO SARINA ROAD, INTO UMBILO ROAD, RIGHT INTO BEREA ROAD, LEFT INTO WARWICK AVENUE, RIGHT INTO ALICE STREET AND PROCEED TO THE TAXI RANK ON ALICE STREET AND RETURN AS PER ROUTE 3.</p> <p>1.2. ALONG THE SAME ROUTE AS ABOVE, INTO ALICE STREET, RIGHT INTO SOLDIERS WAY, LEFT INTO COMMERCIAL ROAD, RIGHT INTO WALNUT ROAD, RIGHT INTO PINE STREET, AND PROCEED TO THE TAXI STOP, ALONG PINE STREET, RIGHT INTO RUSSELL STREET, RIGHT INTO ALICE STREET AND PROCEED TO THE TAXI RANK ON ALICE STREET AND RETURN AS PER ROUTE 3.</p> <p>1.3. ALONG THE SAME ROUTE AS ABOVE, INTO KENYON HOWDEN ROAD, RIGHT INTO RADCLIFF, RIGHT INTO GLANNVILLE ROAD, RIGHT INTO HALIFAX ROAD, LEFT INTO LEICESTER ROAD, INTO ROLAND CHAPMAN DRIVE, RIGHT INTO BLAMEY ROAD, LEFT INTO SOUTH COAST ROAD, INTO EDWIN SWALES DRIVE, INTO SARNIA ROAD, INTO UMBILO ROAD, RIGHT INTO BEREA ROAD, LEFT INTO WARWICK AVENUE, RIGHT INTO ALICE STREET AND PROCEED TO THE TAXI RANK ON ALICE STREET AND RETURN AS PER ROUTE 3.</p> <p>1.3.1. ALONG THE SAME ROUTE AS IN (1.3) ABOVE, INTO BEREA ROAD, LEFT INTO WARWICK AVENUE, RIGHT INTO ALICE STREET, INTO SOLDIERS' WAY, LEFT INTO COMMERCIAL ROAD, RIGHT INTO WALNUT ROAD, RIGHT INTO PINE STREET, INTO TAXI STOP, ALONG PINE STREET, RIGHT INTO RUSSELL STREET, RIGHT INTO ALICE STREET, AND PROCEED TO THE TAXI RANK ON ALICE STREET.</p> <p>1.3.2. ALONG ANY OF ROUTES 1.2 TO 1.3 ABOVE, INTO BEREA ROAD, INTO WEST STREET, LEFT INTO ALIWAL STREET, LEFT INTO PINE STREET, INTO PINE STREET TAXI STOP, ALONG PINE STREET, RIGHT INTO RUSSELL STREET, RIGHT INTO ALICE STREET AND PROCEED TO THE TAXI RANK IN ALICE STREET.</p> <p>1.3.3. ALONG ANY OF THE ROUTES 1.1 TO 1.3 ABOVE, INTO BLAMEY ROAD, INTO INKOSI ALBERT LUTHULI FREEWAY (M4), RIGHT INTO WEST STREET, LEFT INTO ALIWAL STREET, LEFT INTO PINE STREET, INTO PINE STREET TAXI STOP, ALONG PINE STREET, RIGHT INTO ALICE STREET AND PROCEED TO THE TAXI RANK IN ALICE STREET.</p>



transport

Department:
Transport
Province of KwaZulu-Natal

GAZETTE

LGKZNG32-2018-
NOV

REGION: ALL

- | | |
|------|--|
| 12.2 | <p>2.0. YELLOWWOOD PARK TO CLAIRWOOD (TRENT ROAD) TAXI RANK</p> <p>2.1. FROM PELICAN PLACE, TURN LEFT INTO CURLEW CRESCENT , RIGHT INTO KINGFISHER ROAD, RIGHT INTO KENYON HOWDEN ROAD, RIGHT INTO RADCLIFF ROAD, RIGHT INTO GLANVILLE ROAD, LEFT INTO ALAMEIN AVENUE, RIGHT INTO NORWICH CRESCENT, RIGHT INTO ATHERSTONE PLACE, LEFT INTO MONTCLAIR ROAD, RIGHT INTO BLAMEY ROAD, LEFT INTO SOUTH COAST ROAD, LEFT INTO TRENT ROAD AND PROCEED TO THE TAXI RANK ON TRENT ROAD AND RETURN AS PER ROUTE 4.</p> <p>3.0. RETURN JOURNEY : CLAIRWOOD (TRENT ROAD) TO YELLOWWOOD PARK.</p> <p>3.1. FROM TRENT ROAD TAXI RANK, RIGHT INTO SOUTH COAST ROAD, RIGHT INTO BLAMEY ROAD, AND PROCEED TO YELLOWWOOD PARK TAXI RANK ALONG ANY OF THE FORWARD ROUTES IN REVERSE.</p> |
|------|--|



transport

Department:
Transport
Province of KwaZulu-Natal

GAZETTE

LGKZNG32-2018-
NOV

REGION: ALL

1) Application Number: APP0105465	2) Gazette Number: LGKZNG32-2018-NOV
3) Applicant: JZ HLONGWANE ID NO. 6904105903089 Association: MOLWENI WYEBANK TAXI ASSOCIATION	4) Applicant Address: P O BOX 150 KWA-DABEKA KWA-ZULU NATAL 3610
5) Existing Licence Holder: TC DLAMINI ID NO. 7609215448086	6) Existing Licence Holder Address: 42436 SIZANANI LANE WYEBANK 3610
7) Type of application: NORMAL TRANSFER	8) Operating Licence Number: LGKZN1503000793
9) Vehicle Type: MINIBUS	10) 1 X 15 (SEATED) + 0 (STANDING)
11) Region: DURBAN WEST	
12.1	MOLWENI TO HILLCREST. FROM MOLWENI TAXI RANK TURN RIGHT TO INANDA ROAD AND TURN LEFT OLD MAIN ROAD (R103) PROCEED TO A TAXI STOP NEAR BUS TOYOTA AND THEN TURN BACK AT ASHLEY DRIVE TO HILLCREST TAXI RANK AND RETURN TO MOLWENI BY THE SAME ROUTE.
12.2	MOLWENI TO WATERFALL. FROM MOLWENI TAXI RANK, TURN RIGHT TO INANDA ROAD AND TURN LEFT TO LINK RD AND THEN TURN RIGHT TO ROCK ROAD AND THEN TURN RIGHT INTO INANDA ROAD AND DRIVE INTO WATERFALL TAXI RANK AND THEN BACK TO MOLWENI TAXI RANK ALONG THE SAME ROUTE.
12.3	HILLCREST TO PINETOWN. FROM HILLCREST TAXI RANK LEFT INANDA ROAD, LEFT OLD MAIN ROAD, TURN LEFT TO M13 AND TURN LEFT TO OLD MAIN ROAD AND THEN TURN RIGHT TO ANDERSON ROAD AND INTO ANDERSON ROAD TAXI RANK AND RETURN TO HILLCREST TAXI RANK.
12.4	MOLWENI TO KLOOF FROM MOLWENI TAXI RANK TURN RIGHT TO INANDA ROAD AND TURN LEFT TO LINK ROAD AND TURN RIGHT INTO BRIDLE ROAD AND PROCEED PAST KRANSKLOOF NATURE RESERVE PROCEED ON KLOOF FALLS ROAD INTO CHURCH ROAD TURN RIGHT INTO OLD MAIN ROAD INTO VILLAGE SHOPPING CENTRE AND RETURN.
12.5	MOLWENI TO DURBAN AND RETURN FROM MOLWENI TAXI RANK TURN RIGHT TO INANDA ROAD, LEFT OLD MAIN ROAD THEN TURN LEFT INTO M13 AND LEFT INTO N3 AT PARADISE VALLEY AND PROCEED INTO DURBAN, TURN LEFT INTO BEREA ROAD NORTH, INTO OLD DUTCH ROAD, TURN RIGHT INTO MARKET ROAD, RIGHT INTO UNIVERSITY AVENUE, RIGHT TO LANCERS ROAD, RIGHT INTO WILLS ROAD PROCEED INTO THE ALLOCATED TAXI RANK. RETURN. FROM WILLS ROAD TAXI RANK, RIGHT INTO WARWICK AVENUE / MARKET ROAD, LEFT INTO WEST STREET, LEFT INTO RUSSEL STREET AND PROCEED DIRECTLY TO THE WESTERN FREEWAY (N3) AND RETURN TO MOLWENI TAXI RANK ALONG THE SAME ROUTE IN THE OPPOSITE DIRECTION.



transport

Department:
Transport
Province of KwaZulu-Natal

GAZETTE

LGKZNG32-2018-
NOV

REGION: ALL

12.6	<p>WYEBANK TO NEW GERMANY - PINETOWN AND RETURN</p> <p>FROM WYEBANK TAXI RANK TURN LEFT TO HILLTOP ROAD, AND TURN LEFT INTO CRESCENT THEN TURN RIGHT INTO HILLTOP ROAD, TURN RIGHT INTO WYEBANK ROAD, AND TURN LEFT INTO GLAMIS ROAD, THEN CROSS INTO SANDER ROAD AND TURN LEFT INTO CONVENTRY AVENUE AND LEFT INTO SHEPSTONE ROAD, RIGHT INTO BLASE ROAD AND TURN RIGHT INTO CHELSEA AVENUE AND LEFT INTO ESCOM ROAD, LEFT VALLEY VIEW ROAD, RIGHT INTO LENNER ROAD, LEFT INTO FALCON ROAD, RIGHT INTO OTTO VOLEK ROAD, THEN PROCEED ON STAPLETON ROAD, RIGHT INTO OLD MAIN ROAD, RIGHT INTO ESCOM ROAD, LEFT INTO SUFFERT STREET, RIGHT INTO MASON STREET, RIGHT INTO OPPENHEIMER STREET, LEFT INTO DEVON ROAD RIGHT INTO OPPENHEIMER STREET, RIGHT INTO BEVISS ROAD, LEFT INTO CHERRY ROAD, LEFT INTO HENWOOD ROAD AND TURN AROUND ON HENWOOD ROAD TO REJOIN CHERRY ROAD, LEFT INTO CHERRY ROAD, LEFT INTO CROMPTON STREET, RIGHT INTO HALIFAX ROAD TO REJOIN CROMPTON STREET ALONG CROMPTON STREET, RIGHT INTO SCOTT ROAD, LEFT INTO MANORS ROAD, LEFT INTO GLENUGIE ROAD, THEN PROCEED ON MOODIE STREET, RIGHT INTO HILL STREET THEN JOIN ANDERSON ROAD AND RANK AT ANDERSON ROAD TAXI RANK AND RETURN TO WYBANK ALONG THE SAME ROUTE.</p>
12.7	<p>WYEBANK TO PINETOWN AND RETURN</p> <p>8.1 FROM WYEBANK TAXI RANK TURN LEFT TO CIRCLE DRIVE, PROCEED AND TURN RIGHT TO ORCHID AVENUE AND TURN LEFT INTO DAISY LANE AND TURN RIGHT INTO ALMOND AVENUE AND RIGHT INTO ALOE AVENUE AND LEFT INTO CHERRY ROAD, AND TURN RIGHT INTO CIRCLE DRIVE AND RIGHT INTO WYEBANK ROAD AND TURN RIGHT INTO THUTHUKA DRIVE AND LEFT INTO WYEBANK ROAD, RIGHT INTO UMUNGA ROAD, LEFT UMUNGA ROAD RIGHT MDONI CRESCENT, LEFT UMUNGA ROAD, RIGHT WYBANK ROAD THEN TURN LEFT INTO GLAMIS ROAD AND TURN RIGHT INTO GORDON PIRRIE CRESCENT AND RIGHT INTO GLAMIS ROAD THEN TURN RIGHT INTO BOSSE STREET AND RIGHT INTO BOHMER ROAD CROSS INTO HIGH STREET, TURN RIGHT INTO CAMPBELL ROAD WHICH BECOMES GLENUGIE ROAD AND TURN RIGHT INTO KINGS ROAD AND LEFT INTO ANDERSON ROAD INTO ANDERSON ROAD TAXI RANK AND RETURN BY THE SAME ROUTE TO WYBANK TAXI RANK.</p> <p>8.2 FROM WYBANK TAXI RANK TURN LEFT INTO UMUNGA ROAD, THEN TURN RIGHT INTO UMDONI CRESCENT AND TURN LEFT INTO UMUNGA ROAD AND LEFT INTO WYBANK ROAD AND RIGHT INTO THUTHUKA DRIVE AND LEFT INTO WYBANK ROAD, THEN LEFT INTO GLAMIS ROAD, TURN RIGHT INTO BOSSE STREET, RIGHT INTO BOHMER ROAD THEN CROSS INTO HIGH SREET AND RIGHT INTO MANORS ROAD AND RIGHT INTO DOONE ROAD, LEFT INTO BEARE DRIVE, CROSS TO JOIN FAIRVIEW CRESCENT AND RIGHT INTO FERNLEIGH ROAD LEFT INTO TYRONE SPY, RIGHT INTO PADFIELD ROAD AND LEFT INTO MANORS ROAD, TURN RIGHT INTO GLENUGIE ROAD AND TURN RIGHT INTO KINGS ROAD AND LEFT INTO ANDERSON ROAD INTO ANDERSON ROAD TAXI RANK AND RETURN BY THE SAME ROUTE TO WYBANK TAXI RANK.</p> <p>8.3 FROM WYBANK TAXI RANK TURN RIGHT INTO DAHLIA DRIVE, RIGHT INTO ZAMOKUHLE ROAD AND TURN RIGHT INTO ROCK AND TURN RIGHT INTO WYBANK ROAD, RIGHT INTO MARIEVALE DRIVE AND TURN RIGHT INTO KRANTZVIEW ROAD AND TURN LEFT INTO EDWIN SWALES ROAD AND PROCEED INTO KLOOF LANDS ROAD AND LEFT INTO BUCKINGHAM ROAD AND LEFT INTO EMOLWENI ROAD AND RIGHT INTO DAN PIENAAR ROAD, LEFT INTO DOUGLAS ROAD AND TURN LEFT INTO KLOOF FALLS ROAD AND RIGHT INTO IMPANGELE ROAD, TURN LEFT INTO ABELIA ROAD AND RIGHT INTO CHURCH ROAD, PROCEED TO WILLINGDON AVENUE TURN RIGHT INTO PIONEER ROAD, PROCEED INTO OLD MAIN ROAD, AND TURN LEFT INTO VILLAGE ROAD LEFT INTO M13 AND TURN LEFT INTO OLD MAIN ROAD AND RIGHT INTO ANDERSON ROAD INTO ANDERSON TAXI RANK AND RETURN BY THE SAME ROUTE TO WYBANK TAXI RANK.</p>
12.8	<p>9 WYEBANK AND WESTMEAD AND RETURN</p> <p>FROM WYEBANK TAXI RANK TURN RIGHT INTO FANNIN ROAD, PROCEED TO UMGABABA ROAD AND TURN BACK BY THE SAME ROAD AND TURN RIGHT INTO WYEBANK ROAD, PROCEED TO PIONEER ROAD, TURN LEFT INTO M13 AND RIGHT INTO RICHMOND ROAD, TURN RIGHT TO TRAFFORD ROAD, HILLCLIMB ROAD INTO GOODWOOD ROAD, PROCEED TO P.M.C. GROUP AND RETURN BY THE SAME ROUTE AND TURN RIGHT INTO HILLCLIMB ROAD, TURN LEFT INTO SUKUZA ROAD, TURN RIGHT INTO KYLAMI ROAD, TURN LEFT INTO CIRCUIT ROAD AND TURN LEFT INTO MALCOLM ROAD, TURN RIGHT INTO ALBERT ROAD, TURN LEFT INTO WESTMEAD ROAD AND TURN LEFT INTO RICHMOND ROAD, CROSS INTO OLD MAIN ROAD AND TURN RIGHT INTO ANDERSON ROAD INTO ANDERSON ROAD TAXI RANK AND RETURN TO WYEBANK ALONG THE SAME ROUTE.</p>



transport

Department:
Transport
Province of KwaZulu-Natal

GAZETTE

LGKZNG32-2018-
NOV

REGION: ALL

12.9	<p>WYEBANK TO DURBAN AND RETURN.</p> <p>FROM MOLWENI TAXI RANK PROCEED BY WYBANK ROAD,TURN LEFT INTO GLAMIS ROAD,CROSS TO SANDER ROAD,TURN LEFT INTO CONVENTRY AVENUE,TURN RIGHT INTO SHEPSTONE ROAD,TURN LEFT INTO OLD MAIN ROAD,TURN RIGHT INTO STAPLETON ROAD,LEFT INTO M13 JOIN N3 TOWARDS DURBAN,LEFT INTO BEREA ROAD NORTH,PROCEED TO JOIN OLD DUTCH ROAD,RIGHT INTO MARKET ROAD,RIGHT INTO UNIVERSITY AVENUE,RIGHT INTO LANCERS LANE,RIGHT INTO WILLS ROAD AND RANK AT WILLS ROAD TAXI RANK. RETURN ALONG WARWICK AVENUE/MARKET ROAD,LEFT INTO WEST STREET,LEFT INTO RUSSEL STREET AND PROCEED DIRECTLY INTO WESTERN FREEWAY (N3)AND RETURN TO MOLWENI TAXI RANKALONG THE SAME ROUTE IN THE OPPOSITE DIRECTION.</p>
12.10	<p>1. MOLWENI TO PINETOWN.</p> <p>FROM MOLWENI TAXI RANK TURN RIGHT TO INANDA ROAD AND PROCEED PASS WATERFALL TO HILLCREST THEN TURN LEFT TO OLD MAIN ROAD AND LEFT TO M13 PROCEED AND TURN LEFT INTO OLD MAIN ROAD AND TURN RIGHT TO ANDERSON RD. INTO ANDERSON RD. TAXI RANK AND RETURN TO MOLWENI.</p>
12.11	<p>2. MOLWENI TO NEW GERMANY.</p> <p>FROM MOLWENI TAXI RANK TURN RIGHT TO INANDA ROAD PROCEED TURN LEFT OLD MAIN RD. AND TURN LEFT TO M13 AND TURN LEFT TO OLD MAIN ROAD IN PINETOWN AND TURN LEFT TO GLENUGIE RD. AND THEN TURN RIGHT TO LAUTH ROAD AND TURN LEFT TO CROMPTON STREET AND THEN LEFT TO SHEPSTONE RD. TO NEW GERMANY AND TURN AROUND AND RETURN BY THE SAME ROUTE.</p>
12.12	<p>3. MOLWENI TO WESTMEAD.</p> <p>FROM MOLWENI TAXI RANK TURN RIGHT TO INANDA RD. TURN LEFT OLD MAIN ROAD AND TURN LEFT TO M13 TURN RIGHT TO RICHMOND ROAD LEFT TO TRAFFORD ROAD LEFT TO ALEXANDER ROAD, LEFT ALEXANDER ROAD AND RETURN BY THE SAME ROUTE.</p>



transport

Department:
Transport
Province of KwaZulu-Natal

GAZETTE

LGKZNG32-2018-
NOV

REGION: ALL

1) Application Number: APP0105468	2) Gazette Number: LGKZNG32-2018-NOV
3) Applicant: TI XABA ID NO. 5910290689087 Association: NOT AVAILABLE	4) Applicant Address: PO BOX 141099 MADADENI KWAZULU-NATAL 2951
5) Existing Licence Holder: NOT APPLICABLE ID NO. NOT APPLICABLE	6) Existing Licence Holder Address: NOT APPLICABLE
7) Type of application: NEW OPERATING LICENCE	8) Operating Licence Number: NOTAVAILABLE
9) Vehicle Type: OTHER	10) 1 X 14 (SEATED) + 0 (STANDING)
11) Region: UTHUKELA	
12.1	DEPARTURE TIME 05H45 FROM BLAUBOSCH NO1010, RIGHT FROM THE GATE TO MADADENI GO STRAIGHT TO PICK THE FIRST LEARNERS AT C130. PROCEED STRAIGHT TO 1131 AND TURN LEFT TO 1122 USING THE LOCAL ROAD AT SAME SECTION PROCEED STRAIGHT TO TAXI ROAD TO HOUSE NO: 122 PASSING MZIKAYISE PRIMARY SCHOOL, MAKE A U TURN TO THE LOCAL ROAD PASSING UMCEBOLWAZI PRIMARY SCHOOL STRAIGHT B1455 TURN RIGHT TO LOCAL ROAD STRAIGHT TO F1420, TURN LEFT TO F1424 STRAIGHT TO F1430, FROM THERE STRAIGHT DOWN TO F1544, TURN LEFT TO F9201, MAKE A U TURN TO LOCAL ROAD, PROCEED MADADENI HOSPITAL PASSING MAJUBA TECH TO KHASELIHLE P. SCHOOL AT 7H25 AND BACK HOME AT 07H45. IN THE AFTERNOON I DO THE SAME ROUTE BUT REVERSE AND FINISH MY WORK AT 15H30



transport

Department:
Transport
Province of KwaZulu-Natal

GAZETTE

LGKZNG32-2018-
NOV

REGION: ALL

1) Application Number: APP0105473	2) Gazette Number: LGKZNG32-2018-NOV
3) Applicant: ZZ ZIKHALI ID NO. 5006165667082 Association: GAMALAKHE TAXI OWNERS ASSOCIATION	4) Applicant Address: P.O.BOX 332 GAMALAKHE 4249
5) Existing Licence Holder: NOT APPLICABLE ID NO. NOT APPLICABLE	6) Existing Licence Holder Address: NOT APPLICABLE
7) Type of application: NEW OPERATING LICENCE	8) Operating Licence Number: LKNKZN0125184
9) Vehicle Type: MINIBUS TAXI	10) 1 X 9-16 (SEATED) + 0 (STANDING)
11) Region: UGU-OGWINI	
12.1	<p>GAMALAKHE TO MARGATE.</p> <p>FROM GAMALAKHE TAXI RANK, TURN RIGHT INTO BUSHVALE ROAD, TURN LEFT INTO BOBBY LOCK, TURN RIGHT INTO TEDDER ROAD AND BACK, TURN LEFT ONTO LOUIS BOTHA AVENUE, TURN RIGHT INTO BOBBY LOCK, TURN, RIGHT ONTO LINKS ROAD, TURN RIGHT ONTO ROOSEVELDT ROAD, PASS SEASLOPES, PROCEED TO WARTSKI DRIVE, THROUGH ERASMUS ROAD, TURN RIGHT ONTO MARINE DRIVE, PROCEED TO R620 THROUGH TO MARINE DRIVE, TURN RIGHT ONTO R102, TURN LEFT ONTO BAZLEY STREET, TURN LEFT ONTO REYNOLD STREET, TURN LEFT ONTO DENNIS SHEPSTONE STREET AND BACK, TURN LEFT ONTO RYDER STREET, TURN RIGHT ONTO ESCOMBE STREET, TURN LEFT ONTO REYNOLD, TURN LEFT ONTO MBANGO VALLEY ROAD AND BACK TO ALBERSVILLE ROAD, TURN LEFT ONTO UMZIMKHULU SUGAR MILL ROAD PROCEED TO MARBURG, TURN RIGHT ONTO R102 AND BACK, TURN LEFT ONTO MAIN HARDING ROAD OR PROCEED TO R102 AND BACK TO PORT SHEPSTONE.</p> <p>STOPPING POINTS.</p> <p>FROM GAMALAKHE TOWNSHIP, INKULU, QINABOUT, ESIGEDLENI, EMQOLOMBENI, ESIKHALENI, THEMBAHLIHE AND KWAXABA TO MARGATE, PICKING UP AND DROPPING OFF PASSENGERS IN THE FOLLOWING AREA: MARGATE EXTENSION 3&7, EZINSIMBI/ LUSTRE PLATING, MARGATE PRIVATE HOSPITAL MARGATE SPORT SCHOOL, MARGATE PRE-PRIMARY SCHOOL, MARGATE PRIMARY SCHOOL, SOUTH COAST ACADEMY, MARGATE POLICE STATION, VILLAGE OF HAPPINESS, CHECKERS, PICK 'N PAY, SHOPRITE CHECKERS, KWAMALANDELA, KWAGXAGXA, ENKONGWENI, MANABA, EZINYONINI, IVUNGU, IKOMITI ST MICHAEL'S SURF BAY, SHELLY BEACH, MYOLA BEACH TERMINUS, OLD MAC DONALD, DRIVE-IN, DAWN VIEW, NASH SERVICE STATION, PORT SHEPSTONE / ESAVIDI TECHNICAL COLLEGE, OGWINI REGIONAL OFFICE, OSLO BEACH, ZEBRA/MBANGO VALLEY, PICK 'N PAY, PORT SHEPSTONE PROVINCIAL HOSPITAL, PORT SHEPSTONE POST OFFICE, SHOPRITE CHECKERS IN PORT SHEPSTONE TOWN, PORT SHEPSTONE HIGH SCHOOL, PORT SHEPSTONE JUNIOR PRIMARY SCHOOL, PORT SHEPSTONE SENIOR PRIMARY, SUID-NATAL HOERSKOOL, PORT SHEPSTONE PRIMARY SCHOOL, PORT SHEPSTONE SECONDARY SCHOOL, JAIHINDU PRIMARY SCHOLL, MARBURG SECONDARY SCHOOL, MARBURG PRIMARY SCHOOL, R.A ENGAR PRIMARY SCHOOL, MERLEWOOD SECONDARY SCHOOL, MERLEWOOD PRIMARY SCHOOL AND SUID-NATAL PRIMERE SKOOL, AND BACK.</p>



transport

Department:
Transport
Province of KwaZulu-Natal

GAZETTE

LGKZNG32-2018-
NOV

REGION: ALL

12.2	<p>GAMALAKHE TO PORT SHEPSTONE VIA SHELLY BEACH ROUTE DESCRIPTION:</p> <p>FROM GAMALAKHE TOWNSHIP, OUR TAXIS PROCEED STRAIGHT TO ST MICHAELS USING KNOX GORE ROAD, TURN LEFT ONTO MARINE DRIVE, PROCEED TO R620, TURN RIGHT ONTO R012, TURN LEFT ONTO BAZLEY STREET, TURN RIGHT ONTO REYNOLD STREET, TURN LEFT ONTO DENNIS SHEPSTONE STREET AND BACK, TURN LEFT ONTO RYDER STREET, TURN LEFT ONTO BAZLEY STREET, TURN LEFT ONTO REYNOLD STREET, TURN LEFT ONTO MBANGO VALLEY AND BACK, TURN LEFT ONTO ALBERVILLE ROAD, TURN LEFT ONTO UMZIMKHULU SUGAR MILL ROAD /OLD DURBAN ROAD, TURN RIGHT ONTO N2 AND BACK TO R102, TURN LEFT ONTO MAIN HARDING THROUGH ESCOMBE STREET, TURN RIGHT ONTO REYNOLD STREET OR STRAIGHT TO AIKEN STREET, TURN RIGHT ONTO R102/ N2, TURN LEFT ONTO R620 BACK TO GAMALAKHE USING THE ROUTE MENTIONED ABOVE.</p> <p>STOPPING POINTS.</p> <p>FROM GAMALAKHE TOWNSHIP, INKULU, EMQOLOMBENI, QINABOUT, ESIGEDLENI, KWAXABA AND THEMBELIHLE PICKING AND DROPPING OFF PASSENGERS IN THE FOLLOWING AREA:- ST MICHAELS, SURF BAY, MYOLA, BEAXH TERMINUS, DAWN VIEW, OLD MAC DONALD, SHELLY BEACH, DRIVE IN NASH SERVICE STATION, ESAVIDI TECHNICAL COLLEGE, ZEBRA-MBANGO VALLEY, OGWINI REGIONAL OFFICE, PICKS PAY, PORT SHEPSTONE PROVINCIAL HOSPITAL, PORT SHEPSTONE POST OFFICE SHOPRITE CHECKERS, O.K. FURNITURE STORE, PORT SHEPSTONE HIGH SCHOOL, PORT SHEPSTONE JUNIOR PRIMARY, PORT SHEPSTONE SENIOR PRIMARY, SUID-NATAL HOERSKOOL, SUID-NATAL PRIMERE SKOOL, PORT SHEPSTONE PRIMARY, PORT SHEPSTONE SECONDARY SCHOOL, JAI HINDU PRIMARY, R.A. ENGAR PRIMARY, MARBURG PRIMARY, MERLEWOOD PRIMARY, MERLEWOOD SECONDARY, MARBURG SECONDARY, MERLEWOOD PRIMARY AND MERLEWOOD PRE-PRIMARY SCHOOL. DECISION: APPROVED.</p>
12.3	<p>GAMALAKHE TO PORT SHEPSTONE ROUTE DESCRIPTION:</p> <p>FROM GAMALAKHE TOWNSHIP, TURN LEFT ONTO IZOTSHA/ OLD MAIN BUSHVALE ROAD, TURN RIGHT ONTO R102, TURN LEFT ONTO MAIN HARDING ROAD TO ESCOMBE STREET, TURN RIGHT ONTO AIKEN STREET, TURN LEFT ONTO REYNOLD STREET, TURN LEFT ONTO BAZLEY STREET, TURN RIGHT ONTO N2/R102, TURN LEFT ONTO R620, TURN LEFT ONTO MARINE DRIVE, TURN LEFT TO MARGATE TOWN, TURN RIGHT ONTO ERASMUS ROAD, PROCEED ONTO WARTSKI DRIVE, PROCEED TO ROOSEVELDT ROAD, TURN LEFT ONTO TEDDER ROAD AND BACK, TURN LEFT ONTO BOBBY LOCK ROAD, TURN ONTO LOUIS BOTH AVENUE, TURN LEFT ONTO LINKS ROAD, PROCEED TO BOBBY LOCK ROAD, AND TURN RIGHT ONTO BUSHVALE ROAD OR FROM BOBBY LOCK ROAD TURN RIGHT TO LINKS ROAD, TURN LEFT TO TEDDER ROAD, PROCEED TO ALEXANDER ROAD, TURN LEFT ONTO BUSHVALE ROAD TO GAMALAKHE OR BACK TO PORT SHEPSTONE. STOPPING POINTS: PICK UP AND DROP OF PASSENGERS FROM THE FOLLOWING AREAS:- GAMALAKHE TOWNSHIP, INKULU, QINABOUT, ESIGEDLENI, KWAXABA, EMQOLOMBENI, MARBURG, PORT SHEPSTONE TOWN, ZEBRA / MBANGO VALLEY, OGWINI REGIONAL OFFICE, NASH SERVICE STATION, PORT SHEPSTONE / ESAVIDI TECHNICAL COLLEGE, PORT SHEPSTONE HOSPITAL, PICK 'N PAY, PORT SHEPSTONE POST OFFICE, O.K. FURNITURE, SHOPRITE CHECKERS, OLD MAC DONALD, DAWN VIEW, BEACH TERMINUS, MYOLA, SURF BAY, ST MICHAEL'S SHELLY BEACH, ESKOM, IVUNGU, IKOMITI EZINYONINI, MANABA FEDERATED TIMBERS, BP GARAGE, ENGINE GARAGE, SPAR SUPERMARKET, MANABA, ENKONGWENI, MARGATE TOWN, CHECKERS, SHOPRITE TOWN, CHECKERS, SHOPRITE CHECKERS, CHECKERS, MARGATE POLICE STATION, PICK 'N PAY, VILLAGE OF HAPPINESS, MARGATE SPORTS SCHOOL, MARGATE PROVINCIAL HOSPITAL, MARGATE PRE-PRIMARY, MARGATE PRIMARY, MARGATE AIRPORT, SOUTH COAST ACADEMY, KWAGXAGXA, EZINSIMBINI/ LUSTRE PLATING, KWAMALANDELA, MARGATE EXTENSION 3&7.</p>



transport

Department:
Transport
Province of KwaZulu-Natal

GAZETTE

LGKZNG32-2018-
NOV

REGION: ALL

12.4	<p>GAMALAKHE TO PORT SHEPSTONE VIA IZOTSHA</p> <p>FROM GAMALAKHE TOWNSHIP PROCEED TO LAMALIA, TURN LEFT ONTO IZOTSHA/ BUSHVALE ROAD, PROCEED TO MARBURG, TURN LEFT ONTO HARDING ROAD/ N2 AND BACK, TURN LEFT ONTO UMZIMKHULU SUGAR MILL ROAD, TURN RIGHT ONTO ALBERSVILLE ROAD, TURN RIGHT ONTO MBANGO VALLEY ROAD AND BACK, TURN RIGHT ONTO ALBERSVILLE ROAD, PROCEED ONTO REYNOLD STREET, TURN RIGHT ONTO DENNIS PORT SHEPSTONE STREET, PROCEED TO MARINE DRIVE AND BACK, TURN RIGHT ONTO REYNOLD STREET, TURN LEFT ONTO BAZLEY STREET, TURN LEFT ONTO R102, TURN LEFT ONTO R102, TURN LEFT ONTO AIKEN STREET AND TURN LEFT ONTO ESCOMBE STREET AND BACK TO GAMALAKHE. STOPPING POINTS: GAMALAKHE - MARGATE TAXI OWNERS ASSOCIATION'S TAXIS TRANSPORT PASSENGERS FROM GAMALAKHE TOWNSHIP, IMKULU, QINABOUT, ESIGEDLENI, EMQOLOMBENI AND THEMBAHLIHLI FULL OF PASSENGERS PICKING AND DROPPING OF PASSENGERS IN THE FOLLOWING AREA:- IZOTSHA, EMNQAMULEZWENI, SKOGHEIM, MARBURG BATES AND PORT SHEPSTONE TOWN, PICK AND DROP OFF LEARNERS AT MARBURG SECONDARY, MELERWOOD SECONDARY, MERLEYWOOD PRIMARY, MERLEWOOD PRE-PRIMARY, MARBURG PRIMARY, R.A ENGAR PRIMARY, PORT SHEPSTONE PRIMARY, JAI HINDU PRIMARY, PORT SHEPSTONE SECONDARY, PORT SHEPSTONE JUNIOR AND SENIOR PRIMARY, SUID-NATAL HOERSKOOL. PORT SHEPSTONE PROVINCIAL HOSPITAL, PORT SHEPSTONE HIGH SCHOOL, PICK 'N PAY, PORT SHEPSTONE POST OFFICE, O.K. FURNITURE, SHOPRITE CHECKERS AND BACK TO GAMALAKHE TOWNSHIP..</p>
12.5	<p>GAMALAKHE VIA MARGATE VIA IVUNGU/ST MICHAEL/SHELLY BEACH/IZOTSHA ROUTE DESCRIPTION:</p> <p>FROM GAMALAKHE TOWNSHIP OUR TAXIS PROCEED ONTO LAMALIA STRAIGHT TO ST MICHAEL'S, TURN LEFT ONTO MARINE DRIVE, PAST SURF BAY, ESKOM, SHELLY BEACH AND BACK STILL USING MARINE DRIVE, TURN LEFT INTO MARGATE TOWN, TURN RIGHT ONTO ERASMUS ROAD, PROCEED TO WARSTKI DRIVE ONTO ROOSEVELDT STREET PICKING UP AND DROPPING OF PASSENGERS, PROCEED ONTO TEDDER STREET, ACROSS BOBBY LOCK AND BACK, USING THE SAME ROUTE AS MENTIONED - ABOVE BACK TO GAMALAKHE TOWNSHIP. STOPPING POINTS: MARGATE - GAMALAKHE ASSOCIATION'S TAXIS PICK UP AND DROP OFF PASSENGERS FROM GAMALAKHE TOWNSHIP, INKULU, THEMBAHLIHLI, EMQOLOMBENI, ENSAMUWINI, QIMAABOUT, ESIGEDLENI, KWAXABA, ST MICHAELS, SHELLY BEACH, IVUNGU EZINYONINI, MANABA, ENKONGWENI, MARGATEIN TOWN, VILLAGE OF HAPPINESS, MARGATE PRIVATE HOSPITAL, MARGATE SPORT SCHOOL, MARGATE PRE-PRIMARY, MARGATE PRIMARY, SOUTH COAST ACADEMY, AND EZINSIMBINI, LUSTRE PLATING OR VIA ZOTSHA USING BUSHYVALE ROAD ZOTSHA, TURN RIGHT ONTO R39, IE SHELLY BEACH, JOIN MARINE DRIVE TO MARGATE.</p>
12.6	<p>GAMALAKHE VIA MARGATE TO PORT SHEPSTONE ROUTE DESCRIPTION</p> <p>MARGATE - GAMALAKHE TAXI OWNERS ASSOCIATION TAXIS FROM THEIR PICK UP POINT IN MARGATE TOWN PICK UP PASSENGERS FROM MARGATE USING MARINE DRIVE, TURN RIGHT ONTO ERASMUS ROAD, PROCEED TO WARSTKI DRIVE, ROOSEVELDT STREET, TURN RIGHT ONTO ALEXANDER ROAD, TURN RIGHT ONTO TEDDER STREET, PROCEED TO LOUIS BOTHA AVENUE, LINKS ROAD, BOBBY LOCK AND BACK TO PETER ROAD, PROCEED TO ROOSEVELDT STREET, WARSTKI DRIVE, TURN LEFT ONTO R620, PROCEED TO MARINE DRIVE, TURN RIGHT ONTO R102, TURN LEFT ONTO BAZLEY STREET, TURN RIGHT ONTO CONNER STREET, TURN LEFT ONTO REYNOLD STREET, TURN LEFT ONTO DENNIS SHEPSTONE STREET, AND BACK TO RYDER STREET, TURN RIGHT ONTO ESCOMBE STREET, TURN LEFT ONTO ROBINSON STREET, TURN LEFT ONTO REYNOLD STREET, TURN LEFT ONTO MBANUO VALLEY ROAD AND BACK, TURN LEFT ONTO ALBERSVILLE ROAD, TURN LEFT ONTO UMZIMKHULU/OLD DURBAN ROAD, TURN RIGHT ONTO N2 AND BACK. TURN LEFT ONTO MAIN HARDING ROAD, PROCEED TO ESCOMBE STREET, RETURN TO MARGATE USING THE SAME ROUTE AS MENTIONED ABOVE. STOPPING POINTS: OUR TAXIS FROM OUR PICK UP POINTS IN MARGATE PICK UP AND DROP OFF PASSENGERS FROM THE FOLLOWING AREAS: CHECKERS, PRIDE AND PRIDE, MARGATE TOWN, MARGATE POLICE STATION, PICK 'N PAY, SHOPRITE CHECKERS, MARGATE SPORTS SCHOOL, MARGATE PRE - PRIMARY, VILLAGE OF HAPPINESS, MARGATE PRIVATE HOSPITAL, EXTENSION 3&7, MARGATE AIRPORT, EZINSIMBINI, /LUSTRE PLATINUM, KWAMALANDELA, KWAGXAGXA, SOUTH COAST ACADEMY, ENKONGWENI, MANABA, EZINYOWINI, KOMITI, ST MICHAEL'S, SURF BAY, ESKOM, SHELLY BEACH, MYOLA, BEACH TERMINUS, DRIVE INN, DAWN VIEWOLD MAC DONALD, NASH SERVICE STATION, PORT SHEPSTONE/ESYIDI TECHNICAL COLLEGE, DUWINI REGIONAL OFFICE, OSLO BEACH, /ZEBRA/ UMBAUGO VALLEY, PICK 'N PAY, PORT SHEPSTONE HIGH SCHOOL, PORT SHEPSTONE PROVINCIAL HOSPITAL, PORT SHEPSTONE JUNIOR PRIMARY, PORT SHEPSTONE SENIOR PRIMARY, SUID NATAL HOER SKOOL, PORT SHEPSTONE SENIOR PRIMARY, PORT SHEPSTONE PRIMARY, PORT SHEPSTONE SECONDARY, JAIHINDU, MARBURG PRIMARY, MERLERWOOD PRIMARY, MERLEWOOD PRE/PRIMARY, MERLEWOOD SECONDARY, MARBURG SECONDARY, AND BACK TO MARGATE USING THE ABOVE MENTIONED ROUTE. DECISION: APPROVED.</p>



transport

Department:
Transport
Province of KwaZulu-Natal

GAZETTE

LGKZNG32-2018-
NOV

REGION: ALL

1) Application Number: APP0105474	2) Gazette Number: LGKZNG32-2018-NOV
3) Applicant: LJ BUTHELEZI ID NO. 6705140541085 Association: NOT AVAILABLE	4) Applicant Address: P O BOX 1932 NEWCASTLE KWAZULU-NATAL 2940
5) Existing Licence Holder: NOT APPLICABLE ID NO. NOT APPLICABLE	6) Existing Licence Holder Address: NOT APPLICABLE
7) Type of application: INCREASE IN CARRYING CAPACITY AND COV	8) Operating Licence Number: LGKZN0105000014
9) Vehicle Type: OTHER	10) 1 X 22 (SEATED) + 0 (STANDING)
11) Region: UTHUKELA	
12.1	FROM HOME I TURN LEFT ON LOCAL ROAD AND PICK UP ONE CHILD IN HOUSE NO 477, AND TURN RIGHT LOCAL ROAD AND PICK UP ONE CHILD IN HOUSE NO N215 AND TURN LEFT AGAIN AND PICK UP ONE CHILD IN HOUSE NO N615 AND TURN U TURN AND TURN RIGHT ON INKOSI BHUNGANE ON THE STOP SIGN SAME ROAD I TURN RIGHT AND TURN LEFT ANOTHER LOCAL ROAD AND PICK UP ONE CHILD IN HOUSE NO M1666 AND TURN RIGHT ANOTHER LOCAL ROAD AND PICK UP ONE CHILD IN HOUSE NO M86 AND TURN U TURN AND PASS EKUPHAKAMENI AND TURN LEFT PICK UP TWO CHILDREN IN HOUSE NO M581 AND TURN U TURN AND DRIVE RIGHT THROUGH KHAMDUZE STORE AND TURN LEFT AND RIGHT AND LEFT AGAIN AND PASS EMARASTENI TO SECTION 4 AND TURN RIGHT PICK UP TWO CHILDREN IN HOUSE NO 10167 NEXT TO EGESINI AND TURN LEFT LOCAL ROAD AND PICK UP TWO CHILDREN IN HOUSE NO 6756 NEXT TO ZENZELE STORE AND TURN RIGHT AND LEFT AND PICK UP ONE CHILD IN HOUSE NO 7388 AND TURN LEFT AND RIGHT PASS ETHOKOZA SHOPPING CENTRE AND TURN RIGHT AND PASS MADADENI COLLEGE AND POLICE STATION ON THE ROBOT TURN LEFT AND RIGHT PICKUP ONE CHILD IN HOUSE NO 1013 AT IKHWEZI AND TURN RIGHT AND PICK UP TWO CHILDREN IN HOUSE NO 9902 AND TURN U TURN TO THE ROBOT AND TURN RIGHT WITH MADADENI ROAD AND TURN RIGHT TO N11 AND TURN LEFT TO ALBERT WESSEL DRIVE AND TURN RIGHT TO ALLEN STREET AND LEFT TO SCOTTS STREET AND TURN RIGHT TO ST DOMINIC STREET AND TURN RIGHT TO KIRKLAND STREET DRIVE THROUGH KIRKLAND STREET TURN RIGHT TO MONTAGUE STREET AND DROP CHILDREN AT S.E YAWDA PRIMARY SCHOOL AND TURN RIGHT TO CENTRE STREET AND TURN LEFT TO MENZYC STREET AND DROP CHILDREN AT SURYAVILLE PRIMARY SCHOOL AND TURN U TURN TO CENTRE STREET AND TURN RIGHT TO DRAPER STREET DRIVE THROUGH TO BOUNDARY STREET AND TURN LEFT TO LANTANA STREET AND DROP CHILDREN AT SATHYA SAI SCHOOL AND DO THE SAME WAY FROM SCHOOL TO HAME.



transport

Department:
Transport
Province of KwaZulu-Natal

GAZETTE

LGKZNG32-2018-
NOV

REGION: ALL

1) Application Number: APP0105478	2) Gazette Number: LGKZNG32-2018-NOV
3) Applicant: SP KUBHEKA ID NO. 7212025699087 Association: NOT AVAILABLE	4) Applicant Address: PRIVATE BAG 10010 LADYSMITH 3370
5) Existing Licence Holder: NOT APPLICABLE ID NO. NOT APPLICABLE	6) Existing Licence Holder Address: NOT APPLICABLE
7) Type of application: NEW OPERATING LICENCE	8) Operating Licence Number: NOTAVAILABLE
9) Vehicle Type: OTHER	10) 1 X 0 (SEATED)
11) Region: UTHUKELA	
12.1	<p>AT 06:00 DRIVE OFF AT HOUSE NO.445 MBUZWENI WITH AN ACCESS ROAD TO JOIN L1525 ROAD AND TURN RIGHT ALONG WITH THE SAME ROAD HEADING TO P189 ROAD ON P189 ROAD TURN LEFT TO XULU STOP AND PICK UP 5 LEARNERS AT 06:20 THEN TURN WITH THE SAME ROAD HEADING TO L1525 ROAD AND TURN RIGHT ON L1525 HEADING STRAIGHT TO GOBAMADLEBE STOP AND PICK UP 5 LEARNERS AT 06:30 AND ALONG WITH THE SAME ROAD AT THE CURVE AT THE SUPERMARKET STOP PICK UP 5 LEARNERS AT 06:40 HEADING STRAIGHT WITH L1525 ROAD TO K.K PRIMARY SCHOOL AND OFF-LOAD ALL LEARNERS AT 07:00.</p> <p>AT 07:10 LEAVE K.K PRIMARY SCHOOL AND TURN BACK GO STRAIGHT WITH L1525 ROAD THEN TURN RIGHT TO THE ACCESS ROAD TO HOUSE NO.445 MBUZWENI AT 07:30.</p> <p>AT 13:00 LEAVE THE HOUSE NO.445 MBUZWENI WITH AN ACCESS ROAD TO JOIN L1525 ROAD AND TURN LEFT GO STRAIGHT TO K.K PRIMARY SCHOOL AT 13:20 TO PICK UP 15 LEARNERS AND AT 13:30 LEAVE THE SCHOOL GO STRAIGHT WITH L1525 AT THE SUPERMARKET STOP TO OFF-LOAD 5 LEARNERS AT 13:55 THEN GO STRAIGHT TO GOBAMADLEBE STOP AND OFF-LOADS 5 LEARNERS AT 14:05 AND GO STRAIGHT TO P189 ROAD AND TURN LEFT ON P189 ROAD STRAIGHT TO XULU STOP AT 14:15 THEN TURN BACK WITH THE SAME ROAD TO L1525 ROAD TURN RIGHT ON L1525 ROAD GOING STRAIGHT WITH SAME ROAD TURN LEFT ON THE ACCESS ROAD TO HOUSE NO.445 MBUZWENI AT 14:40.</p>



transport

Department:
Transport
Province of KwaZulu-Natal

GAZETTE

LGKZNG32-2018-
NOV

REGION: ALL

1) Application Number: APP0105481	2) Gazette Number: LGKZNG32-2018-NOV
3) Applicant: BV SHANGE ID NO. 4601011206084 Association: RICHMOND TAXI OWNERS ASSOCIATIONS	4) Applicant Address: PO BOX 630 RICHMOND KWA ZULU NATAL KWA-ZULU NATAL 3780
5) Existing Licence Holder: NOT APPLICABLE ID NO. NOT APPLICABLE	6) Existing Licence Holder Address: NOT APPLICABLE
7) Type of application: NEW OPERATING LICENCE	8) Operating Licence Number: NOTAVAILABLE
9) Vehicle Type: MINIBUS	10) 1 X 15 (SEATED) + 0 (STANDING)
11) Region: UMGUNGUNDLOVU	
12.1	NHLAZUKA TO RICHMOND FROM: NHLAZUKA, D274, MR5, SHEPSTONE STREET, CHILLEY STREET, NELSON STREET TO RICHMOND RANK NO.2-NELSON STREET (KPX0023) FROM: RICHMOND RANK NO.2-NELSON STREET (KPX0023), CHILLEY STREET, SHEPSTONE STREET, MR5, D274 TO NHLAZUKA.



transport

Department:
Transport
Province of KwaZulu-Natal

GAZETTE

LGKZNG32-2018-
NOV

REGION: ALL

1) Application Number: APP0105488	2) Gazette Number: LGKZNG32-2018-NOV
3) Applicant: TG MBATHA ID NO. 6010095726082 Association: INNERCITY CIRCLE MINIBUS ASSOCIATION	4) Applicant Address: D134 CHAMENI ROAD KWAMASHU 4360
5) Existing Licence Holder: <input type="checkbox"/> FELAMANDLA (PYT) LTD ID NO. 2012/201197/07	6) Existing Licence Holder Address: 85 MORRISON STREET DURBAN 4001
7) Type of application: NORMAL TRANSFER	8) Operating Licence Number: LGKZN1303000517
9) Vehicle Type: MINIBUS	10) 1 X 15 (SEATED) + 0 (STANDING)
11) Region: DURBAN CENTRAL	
12.1	<p>FROM RANK NO. 44B, SOUTH SIDE OF ALICE STREET AND MARKET ROAD CORNER TO RANK NO. 44D IN POINT ROAD AT FISHER STREET OR TO RANK 44C INTO POINT ROAD AT SOUTHAMPTON STREET.</p> <p>ALONG ALICE STREET, INTO OLD FORT ROAD, LEFT INTO NMR AVENUE OR STANGER STREET, RIGHT INTO SOMTSEU ROAD, RIGHT INTO BRICKHILL ROAD/PLAYFAIR ROAD, RIGHT INTO OLD FORT ROAD, LEFT INTO BRICKHILL ROAD, INTO POINT ROAD, INTO RANK 44D ON POINT ROAD AT FISHER STREET OR PROCEED TO RANK 44C ONTO POINT ROAD AT SOUTHAMPTON STREET.</p> <p>FROM RANK 44A, SOUTH SIDE OF LEOPOLD STREET BEFORE MARKET ROAD TO RANK 44D INTO POINT ROAD AT FISHER STREET OR TO RANK 44C INTO POINT ROAD AT SOUTHAMPTON STREET.</p> <p>INTO MARKET ROAD, LEFT INTO WEST STREET, RIGHT INTO POINT ROAD INTO RANK 44D ON POINT ROAD AT FISHER STREET OR PROCEED TO RANK 44C INTO POINT ROAD AT SOUTHAMPTON STREET.</p> <p>OR</p> <p>INTO MARKET ROAD, LEFT INTO WEST STREET, LEFT INTO POINT ROAD, INTO BRICKHILL ROAD, RIGHT INTO SOMTSEU ROAD, RIGHT INTO BRICKHILL ROAD/PLAYFAIR ROAD, RIGHT INTO OLD FORT ROAD, LEFT INTO BRICKHILL ROAD, INTO POINT ROAD, INTO RANK 44D ON POINT ROAD AT FISHER STREET OR PROCEED TO RANK 44C INTO POINT ROAD AT SOUTHAMPTON STREET.</p>



transport

Department:
Transport
Province of KwaZulu-Natal

GAZETTE

LGKZNG32-2018-
NOV

REGION: ALL

- 12.2** FROM RANK 44D IN POINT ROAD AT FISHER STREET TO RANKS 44A AND 44B, ALONG POINT ROAD, LEFT INTO PINE STREET, RIGHT INTO RUSSELL STREET, LEFT INTO LEOPOLD STREET, [TO RANK 44A ON, LEOPOLD STREET
- OR
- INTO CANONGATE ROAD, RIGHT INTO WARWICK AVENUE, INTO CENTENARY ROAD, INTO MARKET ROAD, LEFT INTO ALICE STREET, TO RANK 44B ON SOUTH EAST CORNER OF ALICE STREET AND MARKET ROAD.
- OR
- ALONG POINT ROAD, INTO BRICKHILL ROAD, LEFT INTO SONTSEU ROAD, LEFT INTO – STANGER STREET, INTO PRINCE ALFRED STREET, RIGHT INTO ORDINANCE ROAD INTO LEOPOLD STREET TO RANK 44A ON LEOPOLD STREET.
- OR
- FROM SONTSEU ROAD LEFT INTO NMR AVENUE INTO WALNUT ROAD RIGHT INTO ORDINANCE ROAD – INTO LEOPOLD STREET – TO RANK 44A ON LEOPOLD STREET NEAR BEREJA STATION
- OR
- LEOPOLD STREET, RIGHT INTO WARWICK AVENUE, INTO CENTENARY ROAD, “U” TURN BEFORE SYDENHAM ROAD BACK INTO CENTENARY ROAD, INTO MARKET ROAD, LEFT INTO ALICE STREET, TO RANK 44B ON SOUTH EAST CORNER OF ALICE STREET AND MARKET ROAD.
- FROM RANK 44C IN POINT ROAD AT SOUTHAMPTON STREET TO RANKS 44A AND 44B. ALONG POINT ROAD, INTO SHEPSTONE STREET, RIGHT INTO BELL STREET, LEFT INTO PRINCE STREET, INTO GILLESPIE STREET, LEFT INTO WEST STREET - INTO FAREWELL STREET, RIGHT INTO SMITH STREET, RIGHT INTO WARWICK AVENUE.
- OR
- RIGHT INTO POINT ROAD, INTO BRICKHILL ROAD, LEFT INTO SONTSEU ROAD, LEFT INTO - STANGER STREET, INTO PRINCE ALFRED STREET.
- OR
- NMR AVENUE INTO WALNUT ROAD – RIGHT INTO ORDINANCE ROAD, INTO LEOPOLD STREET – TO RANK 44A ON LEOPOLD STREET NEAR BEREJA STATION.
- OR
- RIGHT INTO WARWICK AVENUE, INTO CENTENARY ROAD, TURN RIGHT BEFORE SYDENHAM ROAD BACK INTO CENTENARY ROAD, INTO MARKET ROAD, LEFT INTO ALICE STREET, TO RANK 44B ON SOUTH EAST CORNER OF ALICE STREET AND MARKET ROAD.
- OR
- ALONG POINT ROAD, INTO SHEPSTONE STREET INTO MAZZEPA STREET, RIGHT WINDER STREET, LEFT INTO POINT ROAD, LEFT INTO PINE STREET, RIGHT INTO RUSSELL STREET, LEFT INTO LEOPOLD STREET TO RANK 44A ON LEOPOLD STREET NEAR BEREJA STATION -
- OR
- RIGHT INTO WARWICK AVENUE, INTO CENTENARY ROAD, “U”TURN BEFORE SYDENHAM ROAD BACK INTO CENTENARY ROAD, INTO MARKET ROAD, LEFT INTO ALICE STREET, TO RANK 44B ON SOUTH EAST CORNER OF ALICE STREET AND MARKET ROAD.
- NB: PASSENGERS TO BE PICKED UP/DROPPED OFF ALONG THE ROUTE, ONLY AT TAXI STOPS PROVIDED



transport

Department:
Transport
Province of KwaZulu-Natal

GAZETTE

LGKZNG32-2018-
NOV

REGION: ALL

1) Application Number: APP0105491	2) Gazette Number: LGKZNG32-2018-NOV
3) Applicant: KB MNCUBE ID NO. 7301165425088 Association: NYONI TAXI ASSOCIATION	4) Applicant Address: P O BOX 4068 SUNDUMBILI KWA-ZULU NATAL 4491
5) Existing Licence Holder: SR NGEMA ID NO. 5902265298085	6) Existing Licence Holder Address: P O BOX 4556 SUNDUMBILI SUNDUMBILI KWA-ZULU NATAL 4491
7) Type of application: NORMAL TRANSFER	8) Operating Licence Number: LGKZN0903000454
9) Vehicle Type: MINIBUS	10) 1 X 13 (SEATED) + 0 (STANDING)
11) Region: ILEMBE	
12.1	<p>FROM NYONI ALONG P459 PICK 60 PICK ESIHLAHLINI PICK,NDULINDE CROSS PICK AND DROP COME AGAIN PICK AND DROP NDWANDE PICK AND DROP KWANCUBE PICK AND DROP,SIBIYA PICK AND DROP,NTOMBELA PICKAND DROP,KWAMATHONSI PICK AND DROP,MADIDA PICKAND DROP,ZAVUTHA PICK AND DROP, ZAVUTHA PICK AND DROP,STANDARD BANK PICK AND DROP SITE 300PICK AND DROP,MAXHAFUZA BRIDGE PICK AND DROP,MTHONJENI PICK AND DROP,NKWALINI PICK AND DROP,PHOYISENI PICK AND DROP,TURN RIGHT KWAGCALEKA P54 PICK AND DROP NEXT TO PROTECTION SERVICE BACK TO P459 TURN TIGHT MANDINI STATION SUNDUMBILI PLAZA.</p> <p>RETURN SUNDUMBILI PLAZA PICK MADIDA PICK AND DROP MATHONSI PICK AND DROP,NTOMBINI PICK AND DROP,SIBIYA PICK AND DROP,NCUBE PICK AND DROP NDWANDWE PICK AND DROP COME AGAIN PICK AND DROP NDULINDE CROSS PICK AND DROP ESIHLAHLINI PICK AND DROP,60 PICK AND DROP INYONI TAXI RANK DROP.</p>



transport

Department:
Transport
Province of KwaZulu-Natal

GAZETTE

LGKZNG32-2018-
NOV

REGION: ALL

1) Application Number: APP0105495	2) Gazette Number: LGKZNG32-2018-NOV
3) Applicant: SS SIBIYA ID NO. 4501175300089 Association: UZIMELENI TAXI ASSOCIATION	4) Applicant Address: PO BOX 345 MERRIVALE KWAZULU NATAL KWA-ZULU NATAL 3291
5) Existing Licence Holder: NOT APPLICABLE ID NO. NOT APPLICABLE	6) Existing Licence Holder Address: NOT APPLICABLE
7) Type of application: NEW OPERATING LICENCE	8) Operating Licence Number: LKNKZN0113731
9) Vehicle Type: MINIBUS TAXI	10) 1 X 9-16 (SEATED) + 0 (STANDING)
11) Region: UMGUNGUNDLOVU	
12.1	<p>HOWICK TO MPOPHOMENI</p> <p>FROM APPROVED TAXI RANK IN HOWICK, SOMME STREET TURN RIGHT INTO HARVARD STREET, TURN RIGHT INTO R103 MAIN STREET AND THEN PASS THE FOLLOWING LOCATIONS SARMCOL, MIDLANDS HOSPITAL (ENKAMBINI), GREENFIELD, ESOKENI AND THEN PROCEED INTO ZEEDERBERG ROAD, TURN RIGHT AT TRAFFIC LIGHTS AT MERRIVALE SHELL SERVICE STATION, TURN RIGHT INTO R617 BOSTON ROAD AND THEN PASS SATAN STORES, TUMBLE ROAD, EMAKANINI, N.P.B. AND THEN TURN RIGHT INTO MANDELA HIGHWAY, TURN RIGHT INTO TAMBO ROAD, TURN LEFT INTO CHRIS HANI HIGHWAY THEN TURN LEFT INTO MHLONGO ROAD AT ST. ANNE TRANSITS TAXI RANK, TURN RIGHT INTO MANDELA HIGHWAY THEN PASS MPOPHOMENI TAXI RANK PROCEED ALONG THE SAME ROAD TILL PASS TRANSITS TAXI RANK AT ANGLICAN CHURCH THEN PROCEED TO EBUMNANDINI, MPOPHOMENI CEMENTARY AND WARD 8 (EMASHINGENI).</p> <p>FROM WARD 8 (EMASHINGENI), MPOPHOMENI CEMENTARY AND EBUMNANDINI OPERATE ALONG MANDELA HIGHWAY TILL PASS MPOPHOMENI TAXI RANK AND EMHLANGENI THEN TURN RIGHT INTO (R617) BOSTON ROAD AND THEN FOLLOW FORWARD ROUTE TILL CROSS UMNGENI BRIDGE AND THEN TURN LEFT INTO MORLING STREET, TURN RIGHT INTO SOMME STREET TAXI RANK THEN PROCEED STRAIGHT CROSS HARVARD STREET, BELL STREET AND THEN TURN LEFT INTO MAIN STREET PASS HALFWAY TOYOTA, MINI MARKET, ROMAN CATHOLIC CHURCH, SUNFIELD AND THEN TURN LEFT INTO GREENDALE SHOPPING CENTRE AND THEN RETURN ALONG MAIN STREET TILL TURN LEFT INTO GUSH AVE AT MINI MARKET, TURN RIGHT INTO MARE STREET, TURN RIGHT INTO KARKLOOF ROAD AND PROCEED LEFT INTO MAIN STREET AND TURN RIGHT INTO MORLING STREET AND TURN INTO SOMME STREET TAXI RANK.</p>
12.2	<p>FROM MPOPHOMENI TAXI RANK PROCEED INTO MANDELA HIGHWAY, TURN RIGHT INTO (R617) BOSTON ROAD AND THEN PROCEED TILL TURN RIGHT TO JOIN (N3) FREEWAY (EAST BOUND) AND THEN OPERATE AS PER ROUTE (2) TO MASUKWANE TAXI RANK IN PIETERMARITZBURG.</p> <p>FROM MASUKWANE TAXI RANK, TURN LEFT INTO (M70) CHURCH STREET, TURN LEFT TO JOIN (N3) FREEWAY (WEST BOUND) AND THEN PROCEED TILL HOWICK AND UNDERBERG OFF RAMP, AT THE STOP SIGN, TURN LEFT INTO (R617) BOSTON ROAD AND THEN OPERATE AS PER FORWARD ROUTE BACK TO MPOPHOMENI.</p> <p>NB: RESTRICTED FROM PICKING UP ON FORWARD ROUTE BETWEEN CHATTERTON ROAD AND CHURCH STREET, BUT AT SELGRO CENTRE ALONG BOSHOFF STREET, ONLY PICK UP MPOPHOMENI AND INTENDED PASSENGERS ONLY AND CONVEY THEM TO MASUKWANE TAXI RANK FREE OF CHARGE, BUT PASSENGERS TO BE DROPPED OFF ALONG THE ROUTE, ONLY AT THE TAXI STOPS DESIGNATED BY THE MUNICIPALITY.</p>



transport

Department:
Transport
Province of KwaZulu-Natal

GAZETTE

LGKZNG32-2018-
NOV

REGION: ALL

12.3	<p>FROM SOMME STREET TAXI RANK IN HOWICK TURN RIGHT INTO HARVARD STREET, TURN RIGHT INTO (R103) MAIN STREET AND THEN OPERATE AS ROUTE (2) TILL CEDARA INTERCHANGE AND TURN INTO (R103) OLD HOWICK ROAD AND TURN LEFT INTO (M80) HILTON AVENUE PASS HILTON CENTRE AND PROCEED TILL HILTON COLLEGE MAIN ENTRANCE.</p> <p>FROM HILTON COLLEGE (MAIN ENTRANCE) PROCEED ALONG (M80) HILTON AVENUE TILL TURN RIGHT INTO (R103) OLD HOWICK ROAD AND TURN LEFT TO JOIN (N3) FREEWAY (WEST BOUND) AND THE PROCEED TILL HOWICK AND UNDERBERG OFF RAMP AT THE STOP SIGN TURN RIGHT INTO ZEERDERBERG ROAD AND THEN OPERATE AS PER FORWARD ROUTE TILL CROSS UMGENI BRIDGE AND TURN LEFT INTO MORLING STREET, TURN RIGHT INTO SOMME STREET TAXI RANK AND THEN OPERATE AS PER RETURN ROUTE OF (1.1) TO THE AFFECTED AREAS</p>
12.4	<p>HOWICK TO MOUNT WEST.</p> <p>FROM BELL STREET TAXI RANK, TURN LEFT INTO (R103) MAIN STREET AND THEN OPERATE AS PER FORWARD ROUTE BACK TO MOUNT WEST BP SERVICE STATION.</p> <p>RETURN ROUTE: FROM MOUNT WEST BP SERVICE STATION PROCEED ALONG (P165) AND THEN PASS THE FOLLOWING LOCATIONS: GREEN FARM, ARLINGTON SAWMILL, AND THEN PROCEED INTO (P165) CURRY POST ROAD PASS BALGOWAN TURN OFF CURRY'S POST STORE, CURRY'S POST LODGE, MULBERRY HILL GUEST HOUSE, FAIR FIELD TURN OFF, OLD HALLIWEL HOTEL, GROUNDCOVER, D369, D287 AND THEN TURN LEFT INTO (R103) MAIN STREET PROCEED TILL TURN RIGHT INTO SOMME STREET AND TURN LEFT INTO BELL STREET LEADING TO BELL STREET TAXI RANK OPPOSITE HOWICK FALLS GARAGE.</p> <p>NB: NO RESTRICTION FROM PICKING UP AND SETTING DOWN ON FORWARD AND RETURN JOURNEY, BUT PASSENGERS TO BE PICKED UP DROPPED OFF ALONG THE ROUTE ONLY AT TAXI STOPS DESIGNATED BY THE MUNICIPALITY.</p>
12.5	<p>HOWICK TO KARKLOOF</p> <p>FROM BELL STREET TAXI RANK TURN LEFT INTO (R103) MAIN STREET TURN RIGHT INTO (P141) KARKLOOF ROAD AND THEN OPERATE AS PER FORWARD ROUTE BACK TO KARKLOOF.</p> <p>RETURN ROUTE.</p> <p>FROM KARKLOOF RESERVE WEST (GUY FARM) OPERATE ALONG (D185) TILL TURN LEFT INTO (P145) AND TURN RIGHT INTO (P141) KARKLOOF ROAD PROCEED TILL TURN LEFT INTO (R103) MAIN STREET AND TURN RIGHT INTO BELL TAXI RANK OPPOSITE HOWICK FALLS GARRAGE.</p> <p>ALTERNATIVE ROUTE.</p> <p>FROM BELL STREET TAXI RANK TURN LEFT INTO (R103) MAIN STREET AND THEN OPERATE AS PER FORWARD ROUTE BACK TO KARKLOOF RESERVE WEST (GUY FARM).</p> <p>RETURN ROUTE.</p> <p>FROM KARKLOOF RESERVE WEST (GUY FARM) OPERATE ALONG (D815) TURN LEFT INTO (P165) CURRYS POST ROAD TURN LEFT INTO (R103) MAIN STREET AND THEN OPERATE AS PER ROUTE (9) TO BELL STREET TAXI RANK.</p>
12.6	<p>HOWICK TO DARGLE OLD POLICE STATION:</p> <p>FROM SOMME STREET TAXI RANK PROCEED STRAIGHT CROSS BELL STREET AND TURN LEFT INTO (R103) MAIN STREET AND THEN OPERATE AS PER FORWARD ROUTE BACK TO DARGLE OLD POLICE STATION (KAMU).</p> <p>RETURN ROUTE: FROM DARGLE OLD POLICE STATION OPERATE ALONG (P134) DARGLE ROAD AND THEN PASS THE FOLLOWING LOCATIONS: ENTRANCE TO (D666), FINCHLY NURSEY, SALGADES FARM, (D17), DARGLE SUPPLY STORE, LIONS RIVER POLO GROUND, HEBRON HAVEN TURN OFF AND THEN TURN RIGHT INTO (R103) PASS LIONS RIVER CATTLE SALE YARD, THOKANS STORE, LIONS RIVER CEMENTERY, MANDELA MANUMENT AND TURN LEFT INTO (R103) MAIN STREET PASS TWEEDIE STORE, PALLET LINK, LEMAC TIMBERS, SUNFIELD, ROMAN CATHOLIC CHURCH, MINI MARKET, TOYOTA HALFWAY AND THEN TURN RIGHT INTO SOMME STREET AND PROCEED TO SOMME TAXI RANK.</p>



transport

Department:
Transport
Province of KwaZulu-Natal

GAZETTE

LGKZNG32-2018-
NOV

REGION: ALL

12.7	<p>HOWICK TO NOTTINGHAM ROAD.</p> <p>FROM SOMME STREET TAXI RANK IN HOWICK PROCEED STRAIGHT CROSS HARVARD STREET, BELL STREET AND THEN TURN LEFT INTO (R103) MAIN STREET AND OPERATE AS PER FORWARD ROUTE TO NOTTINGHAM.</p> <p>RETURN ROUTE.</p> <p>FROM NOTTINGHAM ROAD TAXI RANK TRAVEL ALONG (R103) PASS THE FOLLOWING LOCATIONS, RAWDOWNS HOTEL, ENTRANCE TO VILLAGE SCHOOL, D830, BALGOWAN TRAIN STATION, SWISS AND CHEESE, D18, GRANNY MOUSE HOTEL, LIDGETTON SHOPS, ST IVES STUD ENTRANCE TO DIGGY WIGGLY FARM STALL, LIONS RIVER SALE CATTLE SALE YARD, THOKANS STORE LIONS RIVER CEMETERY, MANDELA MANUMENT AND THEN TURN LEFT INTO (R103) MAIN STREET PASS TWEEDIE STORE, PALLET LINK, LEMAC TIMBERS, SUNFIELD, ROMAN CATHOLIC CHURCH, MINI MARKET, HALFWAY TOYOTA AND TURN RIGHT INTO SOMME STREET LEADING TO SOMMESTREET TAXI RANK IN HOWICK.</p>
12.8	<p>CONDITIONS/RESTRICTIONS</p> <ol style="list-style-type: none"> 1.PASSENGERS MAY BE PICKED UP AND/OR SET DOWN ONLY AT DESIGNATED TAXI RANK OR TAXI STOP, WHICH SHALL EXCLUDE BUS STOPS. 2.ON THE INBOUND TRIP TO DURBAN, VOSLOORUS, NEWCASTLE, LADYSMITH, EMPANGENI, MANDINI AND ULUNDI, NO PASSENGERS MAY BE PICKED UP END ROUTE FROM LEAVING THE MAGISTERIAL OF NONGOMA UNTIL REACHING THE DESTINATION RANK. 3.ON THE RETURN TRIP TO NONGOMA, NO PASSENGERS MAY BE SET DOWN UNTIL REACHING THE MAGISTERIAL DISTRICT OF NONGOMA. 4.ENTRY OR RANKING ON PRIVATE PROPERTY IS NOT PERMITTED WITHOUT PERMISSION OF THE LANDLORD, A COPY OF WHICH MUST BE SUPPLIED TO THE BOARD BEFORE ISSUE OPERATING LICENCE. 5.WITHOUT HAVING ENTERED INTO AN AGREEMENT WITH OTHER OPERATORS ON A COMMON ROUTE, AS CONTEMPLATED BY SECTION 88 (2) (B) OF ACT 22 OF 2000, THE PICKING UP OR SETTING DOWN OF PASSENGERS ON SUCH ROUTE IS NOT PERMITTED. A COPY OF SUCH AGREEMENT MUST BE SUPPLIED TO THE BOARD. 6.AT RANKS, WHETHER ON -STREET OR OFF-STREET, ONLY THE TAXIS THAT CAN BE ACCOMMODATED IN THE DEMARCATED AREA MAY OCCUPY THE RANK, EXCESS VEHICLES MUST HOLD ELSEWHERE AT DESIGNATED HOLDING AREAS. 7.RANK PERMITS OR LETTERS OF AUTHORITY MUST BE PRODUCED IN RESPECT OF ALL RANKS IN MUNICIPAL ARREARS, IN PARTICULAR MAJOR TOWNS AND CITIES. 8.THE ALLOCATION OF ANY ROUTE OR PORTION OF A ROUTE IS SUBJECT TO THE CONDITION THAT IT HAS BEEN APPROVED AND ALLOCATED IN GOOD FAITH AND THAT SUCH ROUTE WILL BE INVALID SHOULD IT TRANSPIRE THAT THE ROUTE OR PORTION THEREOF WILL, OR HAS CAUSED CONFLICT DUE TO IT HAVING BEEN APPROVED BASED ON INCORRECT OR FALSE INFORMATION SUPPLIED TO THE BOARD OR AS A RESULT OF AN ERROR. IN SUCH INSTANCE THE OPERATING LICENCE MUST BE RETURNED TO THE BOARD FOR CORRECTION. 9.THE VEHICLE MUST BE COVERED BY MOTOR VEHICLE INSURANCE AS WELL AS PERSONAL LIABILITY INSURANCE.
12.9	<p>FROM UZIMELENI TAXI RANK TO POINT WITHIN THE PROVINCE OF KZN ONLY. NO PICKING UP OR SETTING DOWN OF PASSENGERS EN ROUTE.</p>



transport

Department:
Transport
Province of KwaZulu-Natal

GAZETTE

LGKZNG32-2018-
NOV

REGION: ALL

1) Application Number: APP0105496	2) Gazette Number: LGKZNG32-2018-NOV
3) Applicant: VM PILLAY ID NO. 6611095168082 Association: MERERIDGE TAXI ASSOCIATION	4) Applicant Address: 41GILLMAL CRESCENT DURBAN 4052
5) Existing Licence Holder: NOT APPLICABLE ID NO. NOT APPLICABLE	6) Existing Licence Holder Address: NOT APPLICABLE
7) Type of application: NEW OPERATING LICENCE	8) Operating Licence Number: LGKZN1203000672
9) Vehicle Type: MINIBUS TAXI	10) 1 X 9-16 (SEATED) + 0 (STANDING)
11) Region: NINGIZMU 2	
12.1	FROM RANK NO.67 IN BIKANER ROAD, MEREBANK TO OLD SOUTH COAST ROAD, MEREBANK STATION FROM RANK NO.67 BIKANER ROAD PROCEED ALONG AND TURN RIGHT AT STOP STREET INTO DURANTA ROAD, BADULLA ROAD RIGHT INTO WARANGAL ROAD, TURN RIGHT INTO BULDHANA ROAD, THEN RIGHT INTO TRAVANCORE DRIVE, LEFT INTO DINAPUR ROAD, INTO BADULLA DRIVE AND LEFT AGAIN INTO BIKANER ROAD, PROCEED ALONG INTO DHARWAR THEN M4 SERVICES ROAD, RIGHT INTO HIMALAYAS, BECOMING PENDLEBURY ROAD, RIGHT INTO LEICHESTER ROAD AND RIGHT INTO GRIMBSY ROAD AND THEN RIGHT INTO OLD SOUTH COAST ROAD THEN ARRIVE AT MEREBANK STATION PICK AND DROP AND RETURN AS FOLLOWS TO RANK 67 IN BIKANER ROAD. FROM THE STATION PROCEED ALONG OLD SOUTH COAST AND HEAD SOUTH TURN LEFT INTO HIMALAYAS ROAD OFF RAMP TO MEREWENT, LEFT AGAN INTO M4 SERVICE ROAD AND THEN RIGHT INTO DHAWAR ROAD BECOMING BIKANER ROAD, RIGHT INTO DURANTA ROAD BECOMING BADULLA DRIVE THEN RIGHT INTO WARANGAL ROAD, TURN RIGHT INTO BULADANA ROAD RIGHT AGAIN INTO TRAVANCORE DRIVE AND THEN LEFT INTO DINAPUR ROAD LEFT INTO BADULLA ROAD, LEFT INTO BIKANER ROAD AND STRAIGHT INTO RANK NO 67 IN BIKANER ROAD.
12.2	FROM PUNJAB CIRCLE, MEREBANK TO DURBAN DESPATCH VEHICLES AS REQUIRED FROM RANK 67 IN BIKANER ROAD TO PICK UP AND DROP OFF AT PUNJAB CIRCLE, THEN TURN LEFT INTO GULMAL CRESCENT, LEFT INTO SIMLA ROAD AND ENTER INTO TOMANGO ROAD THEN DRIVE ALONG BARRACKPUR ROAD, TURN LEFT INTO DECCA ROAD, LEFT INTO HIMALAYAS ROAD THEN STRAIGHT INTO MEREWENT ON RAMP AND JOIN ALBERT LUTHULI FREEWAY TOWARDS DURBAN, THEN PROCEED AS STATED IN ROUTE 1 ABOVE. RETURN ROUTE AS STATED IN ROUTE 1.
12.3	FROM RANK NO 67 IN BIKANER ROAD, MERBANK TO DURBAN FROM RANK NO 67 IN BIKANER ROAD, DRIVE ALONG BIKANER ROAD AND STOP STREET TURN RIGHT INTO DURANTA ROAD, BECOMING BADULLA DRIVE THEN RIGHT INTO WARANGAL ROAD AND AT THE END OF WARANGAL ROAD TURN RIGHT INTO BULDANHA ROAD THEN TURN RIGHT INTO TRAVANCORE DRIVE AND AT THE INTERSECTION TURN LEFT INTO DINAPUR ROAD THEN LEFT INTO BADULLA DRIVE, TURN LEFT INTO BIKANER ROAD AND PROCEED STRAIGHT INTO DHARWAR ROAD UNTIL REACHING A STOP STREET. THEN AT ROBOTS TURN RIGHT INTO M4 ON RAMP INTO ALBERT LUTHULI FREEWAY THEN PROCEED ALONG.
12.4	FROM MEREBANK TO DURBAN :FROM RANK NO.67 IN BIKANER ROAD PROCEED INTO DHARWAR ROAD LEFT INTO M4 SERVICES ROAD THEN TURN LEFT INTO HIMALAYAS ROAD, DRIVE ALONG AND TURN LEFT INTO LAHORE ROAD AND PROCEED TO PUNJAB CIRCLE, TURN LEFT INTO GULMAY CRESCENT THEN LEFT INTO SIMLA ROAD, TOMANGO ROAD, THEN BARRACKPUR ROAD THEN LEFT INTO DECCA ROAD AND LEFT AGAIN INTO HIMALAYAS ROAD, THEN PROCEED TO ALBERT LUTHULI FREEWAY AT MEREWENT ON RAMP TO DURBAN, ENTER DURBAN THROUGH ALTERNATIVE ROUTES MENTIONED IN ROUTE 1 ABOVE RETURN ROUTE AS STATED IN ROUTE 1 ABOVE.



transport

Department:
Transport
Province of KwaZulu-Natal

GAZETTE

LGKZNG32-2018-
NOV

REGION: ALL

1) Application Number: APP0105497	2) Gazette Number: LGKZNG32-2018-NOV
3) Applicant: BC BALL ID NO. 6607165603081 Association: HOPEWELL TAXI ASSOCIATION	4) Applicant Address: P.O BOX 171 THORNVILLE KWAZULU-NATAL 3760
5) Existing Licence Holder: NOT APPLICABLE ID NO. NOT APPLICABLE	6) Existing Licence Holder Address: NOT APPLICABLE
7) Type of application: NEW OPERATING LICENCE	8) Operating Licence Number: LGKZN0403001137
9) Vehicle Type: MINIBUS TAXI	10) 1 X 9-16 (SEATED) + 0 (STANDING)
11) Region: UMGUNGUNDLOVU	
12.1	HOPEWELL TO DURBAN INBOUND (OUTBOUND) FROM (ORIGIN): HOPEWELL TAXI RANK P117 (KPX0001) VIA P117, P338, N3 (P400, MR1-1, N3) TO (DESTINATION): DURBAN OUTBOUND (RETURN) FROM (ORIGIN): DURBAN VIA N3, P338, P117 TO (DESTINATION): HOPEWELL TAXI RANK P117 (KPX001)
12.2	HOPEWELL TO MATATIELE. INBOUND FROM: HOPEWELL TAXI RANK P117 (KPX0001) VIA P117, P338, MR5, DURBAN, CHILLEY, SHEPSTONE, RETURN SHEPSTONE, MR5, (N2) TO MATATIELE. OUTBOUND FROM: MATATIELE VIA (N2), MR5, SHEPSTONE, RETURN SHEPSTONE, CHILLEY, DURBAN, MR5, P388, P117 TO (DESTINATION): HOPEWELL TAXI RANK P117 (KPX0001).
12.3	HOPEWELL TO PIETERMARITZBURG. INBOUND FROM: HOPEWELL TAXI RANK P117(KPX0001) VIA P117, P338, MR5, RICHMOND, ALEXANDRA, COLLEGE, WEST, BERG TO BERG STREET RANK NO.4-JAMES TO EAST(KPC0027). OUTBOUND FROM: BERG STREET RANK NO.4-JAMES TO EAST (KPC0027) VIA BERG, EAST, PIETERMARITZ, WEST, COLLEGE, ALEXANDRA, RICHMOND, MR5,P338, P117 TO HOPEWELL TAXI RANK P117 (KPX001). CONDITIONS: NO PICKING UP OR SETTING DOWN OF PASSENGERS BETWEEN EAST AND FOXHILL ON BOTH FORWARD AND RETURN TRIPS.



transport

Department:
Transport
Province of KwaZulu-Natal

GAZETTE

LGKZNG32-2018-
NOV

REGION: ALL

1) Application Number: APP0105498	2) Gazette Number: LGKZNG32-2018-NOV
3) Applicant: TA HLONGWANE ID NO. 5601125415083 Association: ESTCOURT DISTRICT TAXI ASSOCIATION	4) Applicant Address: P.O BOX 51583 ESTCOURT 3310
5) Existing Licence Holder: TJK NDEBELE ID NO. 6708275359083	6) Existing Licence Holder Address: P O BOX 1835 ESTCOURT KWAZULU-NATAL 3310
7) Type of application: NORMAL TRANSFER	8) Operating Licence Number: LGKZN0303000262
9) Vehicle Type: MINIBUS	10) 1 X 15 (SEATED) + 0 (STANDING)
11) Region: UTHUKELA	
12.1	<p>FROM APPROVED TAXI RANK IN D1246, DUTCH GOOGHOME TURN RIGHT TO P29 LOADING TOWARDS ESCOURT PASS UMTSHEZI HIGH SCHOOL, PROCEED ALONG P29 OFFLOADING, PASS SHAYAMOYA, NEWLANDS, LOCKSLOY, WEMBEZI TOWNSHIP ALONG P29 INTO MARTIN ROAD, HELLET ROAD, RICHMOND ROAD, CONNOR STREET, TURN LEFT TO ALEXANDRA STREET INTO TAXI RANK OFFLOAD AND LOAD AND RETURN ALONG FORWARD ROUTE IN REVERSE.</p> <p>ALTERNATIVE ROUTE FROM P29 INTO HARRY MILLER ROAD, ALBERT STREET, INTO PHILLIP STREET AND ALONG ALEXANDRA STREET, INTO TAXI RANK.</p>
12.2	<p>GCINUSIZI TO ESCOURT</p> <p>FROM APPROVED TAXI RANK IN KWA-GCINUSIZI TURN RIGHT INTO P29, LOADING AND OFFLOADING TOWARDS ESCOURT PASS MTSHEZI HIGH SCHOOL, PROCEED ALONG P29 INTO MARTIN ROAD, INTO HELLET ROAD, INTO CONNOR STREET, LEFT INTO ALEXANDRA STREET, INTO TAXI RANK AND RETURN ALONG THE FORWARD ROUTE IN REVERSE.</p> <p>17.1 ALTERNATIVE ROUTE.</p> <p>FROM P29 LEFT INTO HARRY MILLER ROAD, RIGHT INTO SUBWAY ROAD, RIGHT INTO ALBERT STREET, LEFT INTO PHILLIP STREET INTO ALEXANDRA STREET TAXI RANK AND RETURN ALONG FORWARD ROUTE IN REVERSE.</p> <p>SETTING DOWN AND PICKING UP PASSENGERS:</p> <p>1. BACON FACTORY ROAD R103 INTO CONNOR STREET INTO ALEXANDRA STREET INTO TAXI RANK. 2. NARROWTEX INTO LOSKOP ROAD; 3. MASONITE INTO BROOMCLIFFE ROAD; 4. MOSAIC INTO BANK ROAD.</p>
12.3	<p>11. ESCOURT TO EMPANGENI.</p> <p>FROM APPROVED TAXI RANK IN ESCOURT IN ALEXANDRA STREET, TURN RIGHT INTO HARDING STREET, LEFT INTO ALBERT STREET, TURN RIGHT INTO DRUMMOND ROAD, LEFT INTO R103 AND LEFT INTO R622, PROCEED TOWARD MOOIRIVER, TURN LEFT INTO R74, PASS THROUGH GREYTOWN, BYPASS KRANSKOP, BYPASS SIZABANTU MAPHUMULO, PASSING THROUGH STANGER DIRECT AND TURN LEFT INTO R102, BYPASSING UTHUKELA, MANDINI, GINGINDLOVU AND TURN RIGHT INTO R66, TO EMPANGENI, LEFT INTO TURNER ROAD, INTO EMPANGENI RAIL TAXI RANK, OFFLOADING AND TURN INTO MAIN ROAD (R34), TO OK TAXI RANK, OFFLOADING AND RETURN TO MAIN ROAD, INTO EMPANGENI TAXI RANK ON MAIN ROAD AND RETURN ALONG FORWARD ROUTE IN REVERSE.</p>



transport

Department:
Transport
Province of KwaZulu-Natal

GAZETTE

LGKZNG32-2018-
NOV

REGION: ALL

1) Application Number: APP0105502	2) Gazette Number: LGKZNG32-2018-NOV
3) Applicant: TG XABA ID NO. 7005150700088 Association: ZAMOKUHLE TAXI ASSOCIATION (PAULPIETERS)	4) Applicant Address: P.O BOX 85 PAULPIETERSBURG 3180
5) Existing Licence Holder: N XABA ID NO. 5003025702084	6) Existing Licence Holder Address: 20 KATONKEL STREET DELMORE PARK EXT2 BOKSBURG GAUTENG 3138
7) Type of application: DECEASED TRANSFER AND NEW OPERATING LICENCE	8) Operating Licence Number: LKNKZN0124992
9) Vehicle Type: MINIBUS	10) 1 X 15 (SEATED) + 0 (STANDING)
11) Region: UTHUKELA	
12.1	<p>BHADENI TO PAULPIETERSBURG FROM PIENSRAND ROAD P271, TURN LEFT INTO HIGH STREET, TURN LEFT INTO KRUGER STREET INTO THE TAXI RANK, PICK AND DROP PASSENGERS.</p> <p>FROM PIENSRAND ROAD P271, TURN LEFT TO JOIN R33, STRAIGHT TO MARK STREET, TURN LEFT INTO JOUBERT STREET, TURN RIGHT INTO KERK STREET, TURN RIGHT INTO THE TAXI RANK AT KRUGER STREET, DROP AND PICK PASSENGERS.</p>
12.2	MDWADLAZA TO PAULPIETERSBURG FROM MDWADLAZA INTO PIENSRAND P271, TURN LEFT TO JOIN R33, STRAIGHT INTO MARK STREET TURN INTO JOUBERT
12.3	FROM APPROVED TAXI RANK AT BILANYONI TO APPROVED TAXI RANK IN PAULPIETERSBURG. FROM PIENSRAND ROAD P271, VIA NGWANYA, TURN LEFT TO JOIN R33, STRAIGHT INTO MARK STREET, TURN LEFT INTO HIGH STREET, TURN LEFT INTO KRUGER STREET RIGHT INTO TAXI RANK, PICK AND DROP PASSENGERS.
12.4	DUMBE TO PAULPIETERSBURG FROM DUMBE LOCATION TURN RIGHT TO JOIN R33, STRAIGHT INTO MARK STREET, TURN LEFT INTO HIGH STREET, TURN LEFT INTO KRUGER STREET, RIGHT INTO THE TAXI RANK, PICK AND DROP PASSENGERS
12.5	<p>NKEMBENI TO PAULPIETERSBURG FROM APPROVED TAXI RANK AT NKEMBENI TO APPROVED TAXI RANK IN PAULPIETERSBURG FROM PIENSRAND ROAD P271 TURN LEFT TO JOIN PAULPIETERSBURG FROM THOLAKELE JOIN PIENSRAND ROAD P271, TURN LEFT TO JOIN R33, STRAIGHT INTO MARK STREET, TURN INTO HIGH STREET, TURN LEFT INTO KRUGER STREET, RIGHT INTO THE TAXI RANK, DROP AND PICK PASSENGERS</p> <p>FROM PIENSRAND ROAD P271, TURN LEFT TO JOIN R33, STRAIGHT TO MARK STREET, TURN INTO JOUBERT STREET, TURN RIGHT INTO KERK STREET, TURN RIGHT INTO THE TAXI RANK, PICK AND DROP PASSENGERS</p>
12.6	LONGRIDGE TO PAULPIETERSBURG FROM APPROVED TAXI RANK AT LONGRIDGE TURN LEFT TO JOIN R33, STRAIGHT TO PAULPIETERSBURG, TURN LEFT TO HIGH STREET, TURN RIGHT INTO KRUGER STREET, STRAIGHT INTO THE RANK, DROP AND PICK PASSENGERS
12.7	<p>FROM APPROVED TAXI RANK AT LUJOJWANA TO APPROVED TAXI RANK IN PAULPIETERSBURG.</p> <p>FROM LUJOJWANA, PIENSRAND ROAD P271, TURN LEFT TO JOIN R33, STRAIGHT INTO MARK STREET, TURN LEFT INTO JOUBERT STREET, TURN RIGHT INTO THE TAXI RANK, DROP AND PICK PASSENGERS.</p>
12.8	MANGOSUTHU TO PAULPIETERSBURG FROM MANGOSUTHU INTO PIENSRAND ROAD P271, TURN LEFT TO R33, STRAIGHT INTO MARK STREET, TURN INTO JOUBERT STREET, TURN RIGHT INTO TAXI RANK, DROP AND PICK PASSENGERS



transport

Department:
Transport
Province of KwaZulu-Natal

GAZETTE

LGKZNG32-2018-
NOV

REGION: ALL

12.9	OPHUZANE TO PAULPIETERSBURG FROM OPHUZANE, JOIN PIENSRAND ROAD P271, TURN LEFT TO JOIN R33, STRAIGHT INTO MARK STREET, TURN INTO JOUBERT STREET, TURN RIGHT INTO KERK STREET, TURN RIGHT INTO THE TAXI RANK, DROP AND PICK PASSENGERS
12.10	THOLAKELE TO PAULPIETERSBURG FROM APPROVED TAXI RANK IN THOLAKELE, JOIN PIENSRAND ROAD P271, TURN LEFT TO JOIN R33 STRAIGHT INTO MARK STREET, TURN LEFT INTO HIGH STREET, TURN LEFT INTO KRUGER STREET, INTO THE RANK, PICK AND DROP PASSENGERS
12.11	UBIVANYANA TO PAULPIETERSBURG FROM UBIVANYANA TURN LEFT TO JOIN R33, STRAIGHT TO PAULPIETERSBURG, TURN LEFT TO HIGH STREET, TURN RIGHT INTO KRUGER STREET, STRAIGHT INTO THE RANK, PICK AND DROP PASSENGERS
12.12	KLEMPSLUST TO PAULPIETERSBURG FROM APPROVED TAXI RANK KLEMPSLUST TURN LEFT TO JOIN R33, STRAIGHT TO PAULPIETERSBURG, TURN LEFT TO HIGH STREET, TURN RIGHT INTO KRUGER STREET, STRAIGHT INTO THE RANK, DROP AND PICK PASSENGERS
12.13	LUNERBURG TO PAULPIETERSBURG FROM APPROVED TAXI RANK AT LUNERBURG TO APPROVED TAXI IN PAULPIETERSBURG FROM LUNERBURG TO JOIN MARK STREET, TURN RIGHT TO MIDDLE STREET, TURN LEFT STRAIGHT TO KRUGER STREET, STRAIGHT INTO THE RANK, DROP AND PICK PASSENGERS.
12.14	LUTHILUNYE TO PAULPIETERSBURG FROM APPROVED TAXI RANK AT LUTHILUNYE TO APPROVED TAXI RANK IN PAULPIETERSBURG FROM LUTHILUNYE TO JOIN MARK STREET, TURN RIGHT TO MIDDLE STREET, TURN LEFT STRAIGHT TO KRUGER STREET, STRAIGHT INTO THE RANK,
12.15	FROM PAULPIETERSBURG TO NEWCASTLE FROM PAULPIETERSBURG TAXI RANK AT KRUGER STREET, TURN RIGHT TO JOUBERT STREET, TURN RIGHT TO KERK STREET, TURN LEFT TO HIGH STREET, JOIN R33, STRAIGHT ON WITH R33, TURN RIGHT TO R34, PASS OSIZWENI, AND DROP PASSENGERS, PASS MADADENI AND DROP PASSENGERS, STRAIGHT WITH VOORTREKKER STREET, TURN LEFT WITH KERK STREET AND TURN RIGHT WITH ALLEN STREET, STRAIGHT TO NEWCASTLE TAXI RANK, DROP AND PICK PASSENGERS.
12.16	PAULPIETERSBURG TO DURBAN: FROM PAULPIETERSBURG TAXI RANK AT KRUGER STREET TO DURBAN, TURN RIGHT TO JOUBERT STREET, TURN RIGHT TO KERK STREET, TURN LEFT TO HIGH STREET TO JOIN R33, PASS STILWATER, STRAIGHT INTO R33 TO DUNDEE, TURN RIGHT INTO R33, PASS POMEROY AND DROP PASSENGERS, PASS TUGELA FERRY TAXI RANK AND DROP PASSENGERS, PASS COLENZO ROAD INTO R74, TURN LEFT R33 INTO COKEY STREET, STRAIGHT INTO THE RANK AND DROP PASSENGERS PASS COLENZO STREET INTO R74, TURN LEFT R33, THROUGH TO NEW HANOVER AND DROP PASSENGERS, PASS PIETERMARITZBURG AND DROP PASSENGERS, PASS MARIANHILL TOLL PLAZA, INTO N3, STRAIGHT TO DURBAN PASS N3 OR M4 AND R102, PASS NORTH COAST, STRAIGHT TO ALICE STREET, TURN LEFT TO UMNENI ROAD, INTO R102, STRAIGHT INTO FYNN STREET, THROUGH INTO NEW DURBAN STATION, DROP AND PICK PASSENGERS.



transport

Department:
Transport
Province of KwaZulu-Natal

GAZETTE

LGKZNG32-2018-
NOV

REGION: ALL

12.17	<p>CONDITIONS/RESTRICTIONS</p> <p>1.PASSENGERS MAY BE PICKED UP AND/OR SET DOWN ONLY AT DESIGNATED TAXI RANK OR TAXI STOP, WHICH SHALL EXCLUDE BUS STOPS.</p> <p>2.ENTRY OR RANKING ON PRIVATE PROPERTY IS NOT PERMITTED WITHOUT PERMISSION OF THE LANDLORD, A COPY OF WHICH MUST BE SUPPLIED TO THE BOARD BEFORE ISSUE OPERATING LICENSE.</p> <p>3.WITHOUT HAVING ENTERED INTO AN AGREEMENT WITH OTHER OPERATORS ON A COMMON ROUTE, AS CONTEMPLATED BY SECTION 88 (2) (B) OF ACT 22 OF 2000, THE PICKING UP OR SETTING DOWN OF PASSENGERS ON SUCH ROUTE IS NOT PERMITTED. A COPY OF SUCH AGREEMENT MUST BE SUPPLIED TO THE BOARD.</p> <p>4.AT RANKS, WHETHER ON -STREET OR OFF-STREET, ONLY THE TAXIS THAT CAN BE ACCOMMODATED IN THE DEMARCATED AREA MAY OCCUPY THE RANK, EXCESS VEHICLES MUST HOLD ELSEWHERE AT DESIGNATED HOLDING AREAS.</p> <p>5.RANK PERMITS OR LETTERS OF AUTHORITY MUST BE PRODUCED IN RESPECT OF ALL RANKS IN MUNICIPAL ARREARS, IN PARTICULAR MAJOR TOWNS AND CITIES.</p> <p>6.THE ALLOCATION OF ANY ROUTE OR PORTION OF A ROUTE IS SUBJECT TO THE CONDITION THAT IT HAS BEEN APPROVED AND ALLOCATED IN GOOD FAITH AND THAT SUCH ROUTE WILL BE INVALID SHOULD IT TRANSPIRE THAT THE ROUTE OR PORTION THEREOF WILL, OR HAS CAUSED CONFLICT DUE TO IT HAVING BEEN APPROVED BASED ON INCORRECT OR FALSE INFORMATION SUPPLIED TO THE BOARD OR AS A RESULT OF AN ERROR. IN SUCH INSTANCE THE OPERATING LICENSE MUST BE RETURNED TO THE BOARD FOR CORRECTION.</p> <p>7.THE VEHICLE MUST BE COVERED BY MOTOR VEHICLE INSURANCE AS WELL AS PERSONAL LIABILITY INSURANCE</p>
12.18	<p>PAULPIETERSBURG TO VRYHEID</p> <p>FROM TAXI RANK PAULPIETERSBURG TO VRYHEID, STRAIGHT TO NATAL SPAR, TURN RIGHT INTO R33, RIGHT INTO TAXI RANK IN VRYHEID.</p>



transport

Department:
Transport
Province of KwaZulu-Natal

GAZETTE

LGKZNG32-2018-
NOV

REGION: ALL

1) Application Number: APP0105503	2) Gazette Number: LGKZNG32-2018-NOV
3) Applicant: THULISIWE MILDRED KHALISHWAYO ID NO. 6701011938088 Association: ZAMOKUHLE TAXI ASSOCIATION (PAULPIETERS)	4) Applicant Address: P.O BOX 85 PAULPIETERSBURG 3180
5) Existing Licence Holder: MS KHALISHWAYO ID NO. 5311125233086	6) Existing Licence Holder Address: 208/212 JEPPE & VONWEILIG STREET VON WEILIG JOHANNESBURG KWA-ZULU NATAL 2001
7) Type of application: DECEASED TRANSFER	8) Operating Licence Number: LKNKZN0117041
9) Vehicle Type: NOT AVAILABLE	10) 1 X 15 (SEATED) + 0 (STANDING)
11) Region: UTHUKELA	
12.1	<p>BHADENI TO PAULPIETERSBURG FROM PIENSRAND ROAD P271, TURN LEFT INTO HIGH STREET, TURN LEFT INTO KRUGER STREET INTO THE TAXI RANK, PICK AND DROP PASSENGERS.</p> <p>FROM PIENSRAND ROAD P271, TURN LEFT TO JOIN R33, STRAIGHT TO MARK STREET, TURN LEFT INTO JOUBERT STREET, TURN RIGHT INTO KERK STREET, TURN RIGHT INTO THE TAXI RANK AT KRUGER STREET, DROP AND PICK PASSENGERS.</p>
12.2	<p>MDWADLAZA TO PAULPIETERSBURG FROM MDWADLAZA INTO PIENSRAND P271, TURN LEFT TO JOIN R33, STRAIGHT INTO MARK STREET TURN INTO JOUBERT</p>
12.3	<p>FROM APPROVED TAXI RANK AT BILANYONI TO APPROVED TAXI RANK IN PAULPIETERSBURG. FROM PIENSRAND ROAD P271, VIA NGWANYA, TURN LEFT TO JOIN R33, STRAIGHT INTO MARK STREET, TURN LEFT INTO HIGH STREET, TURN LEFT INTO KRUGER STREET RIGHT INTO TAXI RANK, PICK AND DROP PASSENGERS.</p>
12.4	<p>DUMBE TO PAULPIETERSBURG FROM DUMBE LOCATION TURN RIGHT TO JOIN R33, STRAIGHT INTO MARK STREET, TURN LEFT INTO HIGH STREET, TURN LEFT INTO KRUGER STREET, RIGHT INTO THE TAXI RANK, PICK AND DROP PASSENGERS</p>
12.5	<p>NKEMBENI TO PAULPIETERSBURG FROM APPROVED TAXI RANK AT NKEMBENI TO APPROVED TAXI RANK IN PAULPIETERSBURG FROM PIENSRAND ROAD P271 TURN LEFT TO JOIN PAULPIETERSBURG FROM THOLAKELE JOIN PIENSRAND ROAD P271, TURN LEFT TO JOIN R33, STRAIGHT INTO MARK STREET, TURN INTO HIGH STREET, TURN LEFT INTO KRUGER STREET, RIGHT INTO THE TAXI RANK, DROP AND PICK PASSENGERS</p> <p>FROM PIENSRAND ROAD P271, TURN LEFT TO JOIN R33, STRAIGHT TO MARK STREET, TURN INTO JOUBERT STREET, TURN RIGHT INTO KERK STREET, TURN RIGHT INTO THE TAXI RANK, PICK AND DROP PASSENGERS</p>
12.6	<p>LONGRIDGE TO PAULPIETERSBURG FROM APPROVED TAXI RANK AT LONGRIDGE TURN LEFT TO JOIN R33, STRAIGHT TO PAULPIETERSBURG, TURN LEFT TO HIGH STREET, TURN RIGHT INTO KRUGER STREET, STRAIGHT INTO THE RANK, DROP AND PICK PASSENGERS</p>
12.7	<p>FROM APPROVED TAXI RANK AT LUJOJWANA TO APPROVED TAXI RANK IN PAULPIETERSBURG.</p> <p>FROM LUJOJWANA, PIENSRAND ROAD P271, TURN LEFT TO JOIN R33, STRAIGHT INTO MARK STREET, TURN LEFT INTO JOUBERT STREET, TURN RIGHT INTO THE TAXI RANK, DROP AND PICK PASSENGERS.</p>
12.8	<p>MANGOSUTHU TO PAULPIETERSBURG FROM MANGOSUTHU INTO PIENSRAND ROAD P271, TURN LEFT TO R33, STRAIGHT INTO MARK STREET, TURN INTO JOUBERT STREET, TURN RIGHT INTO TAXI RANK, DROP AND PICK PASSENGERS</p>



transport

Department:
Transport
Province of KwaZulu-Natal

GAZETTE

LGKZNG32-2018-
NOV

REGION: ALL

12.9	OPHUZANE TO PAULPIETERSBURG FROM OPHUZANE, JOIN PIENSRAND ROAD P271, TURN LEFT TO JOIN R33, STRAIGHT INTO MARK STREET, TURN INTO JOUBERT STREET, TURN RIGHT INTO KERK STREET, TURN RIGHT INTO THE TAXI RANK, DROP AND PICK PASSENGERS
12.10	THOLAKELE TO PAULPIETERSBURG FROM APPROVED TAXI RANK IN THOLAKELE, JOIN PIENSRAND ROAD P271, TURN LEFT TO JOIN R33 STRAIGHT INTO MARK STREET, TURN LEFT INTO HIGH STREET, TURN LEFT INTO KRUGER STREET, INTO THE RANK, PICK AND DROP PASSENGERS
12.11	UBIVANYANA TO PAULPIETERSBURG FROM UBIVANYANA TURN LEFT TO JOIN R33, STRAIGHT TO PAULPIETERSBURG, TURN LEFT TO HIGH STREET, TURN RIGHT INTO KRUGER STREET, STRAIGHT INTO THE RANK, PICK AND DROP PASSENGERS
12.12	KLEMPSLUST TO PAULPIETERSBURG FROM APPROVED TAXI RANK KLEMPSLUST TURN LEFT TO JOIN R33, STRAIGHT TO PAULPIETERSBURG, TURN LEFT TO HIGH STREET, TURN RIGHT INTO KRUGER STREET, STRAIGHT INTO THE RANK, DROP AND PICK PASSENGERS
12.13	LUNERBURG TO PAULPIETERSBURG FROM APPROVED TAXI RANK AT LUNERBURG TO APPROVED TAXI IN PAULPIETERSBURG FROM LUNERBURG TO JOIN MARK STREET, TURN RIGHT TO MIDDLE STREET, TURN LEFT STRAIGHT TO KRUGER STREET, STRAIGHT INTO THE RANK, DROP AND PICK PASSENGERS.
12.14	LUTHILUNYE TO PAULPIETERSBURG FROM APPROVED TAXI RANK AT LUTHILUNYE TO APPROVED TAXI RANK IN PAULPIETERSBURG FROM LUTHILUNYE TO JOIN MARK STREET, TURN RIGHT TO MIDDLE STREET, TURN LEFT STRAIGHT TO KRUGER STREET, STRAIGHT INTO THE RANK,
12.15	FROM PAULPIETERSBURG TO NEWCASTLE FROM PAULPIETERSBURG TAXI RANK AT KRUGER STREET, TURN RIGHT TO JOUBERT STREET, TURN RIGHT TO KERK STREET, TURN LEFT TO HIGH STREET, JOIN R33, STRAIGHT ON WITH R33, TURN RIGHT TO R34, PASS OSIZWENI, AND DROP PASSENGERS, PASS MADADENI AND DROP PASSENGERS, STRAIGHT WITH VOORTREKKER STREET, TURN LEFT WITH KERK STREET AND TURN RIGHT WITH ALLEN STREET, STRAIGHT TO NEWCASTLE TAXI RANK, DROP AND PICK PASSENGERS.
12.16	PAULPIETERSBURG TO DURBAN: FROM PAULPIETERSBURG TAXI RANK AT KRUGER STREET TO DURBAN, TURN RIGHT TO JOUBERT STREET, TURN RIGHT TO KERK STREET, TURN LEFT TO HIGH STREET TO JOIN R33, PASS STILWATER, STRAIGHT INTO R33 TO DUNDEE, TURN RIGHT INTO R33, PASS POMEROY AND DROP PASSENGERS, PASS TUGELA FERRY TAXI RANK AND DROP PASSENGERS, PASS COLENZO ROAD INTO R74, TURN LEFT R33 INTO COKEY STREET, STRAIGHT INTO THE RANK AND DROP PASSENGERS PASS COLENZO STREET INTO R74, TURN LEFT R33, THROUGH TO NEW HANOVER AND DROP PASSENGERS, PASS PIETERMARITZBURG AND DROP PASSENGERS, PASS MARIANHILL TOLL PLAZA, INTO N3, STRAIGHT TO DURBAN PASS N3 OR M4 AND R102, PASS NORTH COAST, STRAIGHT TO ALICE STREET, TURN LEFT TO UMNENI ROAD, INTO R102, STRAIGHT INTO FYNN STREET, THROUGH INTO NEW DURBAN STATION, DROP AND PICK PASSENGERS.



transport

Department:
Transport
Province of KwaZulu-Natal

GAZETTE

LGKZNG32-2018-
NOV

REGION: ALL

12.17	<p>CONDITIONS/RESTRICTIONS</p> <p>1.PASSENGERS MAY BE PICKED UP AND/OR SET DOWN ONLY AT DESIGNATED TAXI RANK OR TAXI STOP, WHICH SHALL EXCLUDE BUS STOPS.</p> <p>2.ENTRY OR RANKING ON PRIVATE PROPERTY IS NOT PERMITTED WITHOUT PERMISSION OF THE LANDLORD, A COPY OF WHICH MUST BE SUPPLIED TO THE BOARD BEFORE ISSUE OPERATING LICENSE.</p> <p>3.WITHOUT HAVING ENTERED INTO AN AGREEMENT WITH OTHER OPERATORS ON A COMMON ROUTE, AS CONTEMPLATED BY SECTION 88 (2) (B) OF ACT 22 OF 2000, THE PICKING UP OR SETTING DOWN OF PASSENGERS ON SUCH ROUTE IS NOT PERMITTED. A COPY OF SUCH AGREEMENT MUST BE SUPPLIED TO THE BOARD.</p> <p>4.AT RANKS, WHETHER ON -STREET OR OFF-STREET, ONLY THE TAXIS THAT CAN BE ACCOMMODATED IN THE DEMARCATED AREA MAY OCCUPY THE RANK, EXCESS VEHICLES MUST HOLD ELSEWHERE AT DESIGNATED HOLDING AREAS.</p> <p>5.RANK PERMITS OR LETTERS OF AUTHORITY MUST BE PRODUCED IN RESPECT OF ALL RANKS IN MUNICIPAL ARREARS, IN PARTICULAR MAJOR TOWNS AND CITIES.</p> <p>6.THE ALLOCATION OF ANY ROUTE OR PORTION OF A ROUTE IS SUBJECT TO THE CONDITION THAT IT HAS BEEN APPROVED AND ALLOCATED IN GOOD FAITH AND THAT SUCH ROUTE WILL BE INVALID SHOULD IT TRANSPIRE THAT THE ROUTE OR PORTION THEREOF WILL, OR HAS CAUSED CONFLICT DUE TO IT HAVING BEEN APPROVED BASED ON INCORRECT OR FALSE INFORMATION SUPPLIED TO THE BOARD OR AS A RESULT OF AN ERROR. IN SUCH INSTANCE THE OPERATING LICENSE MUST BE RETURNED TO THE BOARD FOR CORRECTION.</p> <p>7.THE VEHICLE MUST BE COVERED BY MOTOR VEHICLE INSURANCE AS WELL AS PERSONAL LIABILITY INSURANCE</p>
12.18	<p>PAULPIETERSBURG TO VRYHEID</p> <p>FROM TAXI RANK PAULPIETERSBURG TO VRYHEID, STRAIGHT TO NATAL SPAR, TURN RIGHT INTO R33, RIGHT INTO TAXI RANK IN VRYHEID.</p>
12.19	<p>FROM ZAMOKUHLE (PAUL) TAXI RANK TO POINT WITHIN THE PROVINCE OF KZN ONLY. NO PICKING UP OR SETTING DOWN OF PASSENGERS EN ROUTE.</p>



transport

Department:
Transport
Province of KwaZulu-Natal

GAZETTE

LGKZNG32-2018-
NOV

REGION: ALL

1) Application Number: APP0105504	2) Gazette Number: LGKZNG32-2018-NOV
3) Applicant: M A NDABA ID NO. 6501055365085 Association: ZAMOKUHLE TAXI ASSOCIATION (PAULPIETERS)	4) Applicant Address: P.O BOX 1 PAULPIETERSBURG KWAZULU-NATAL 3180
5) Existing Licence Holder: NOT APPLICABLE ID NO. NOT APPLICABLE	6) Existing Licence Holder Address: NOT APPLICABLE
7) Type of application: NEW OPERATING LICENCE	8) Operating Licence Number: NOTAVAILABLE
9) Vehicle Type: MINIBUS	10) 1 X 0 (SEATED) + 15 (STANDING)
11) Region: UTHUKELA	
12.1	<p>18. PAULPIETTERSBURG TO JOHANNESBURG</p> <p>FROM PAULPIETTERSBURG TAXI RANK TURN RIGHT TO KRUGER STREET, TURN LEFT TO JOUBERT STREET, TURN RIGHT TO MARK STREET, INTO R33, PIET RETIEF TAXI RANK AND DROP PASSENGERS, TURN TO N2 FROM R33, PASS KERK STREET, PIET RETIEF TO ERMELO AND DROP PASSENGERS, N2 FROM ERMELO, TURN RIGHT TO BORDER STREET, TURN LEFT INTO WEDGE WOOD LANE, TURN RIGHT INTO SLUITEN STREET, TURN LEFT INTO JOUBERT STREET, RIGHT INTO ENNIS STREET, PASS ERMELO TAXI RANK AND DROP PASSENGERS, LEFT INTO OOSTHUIZEN STREET, RIGHT INTO BETHAL AT ROAD N17, FROM BETHAL TAXI RANK AND DROP PASSENGERS, GO STRAIGHT INTO SCHEEPERS STREET, RIGHT INTO DANWAL STREET, TURN RIGHT AND TAKE THE N17 TO TRICHARD, FROM TRICHARD AND DROP PASSENGERS, GO STRAIGHT WITH VOORTREKKER STREET AND USING THE N17 GO TO KINGROSS TAXI RANK AND DROP PASSENGERS, FROM KINGROSS TAXI RANK USE THE MAIN ROAD AND GO STRAIGHT TO LEANDRA TAXI RANK AND DROP PASSENGERS USING THE N17 FROM LEANDRA USE NORDA STREET AND GO STRAIGHT TO SPRINGS TAXI RANK AND DROP PASSENGERS WITH THE R29 AND PASS DEVON, FROM SPRINGS USING THE ERMELO ROAD, GO STRAIGHT TO THE R29, TURN RIGHT WITH R29, INTO PAUL KRUGER STREET AND THEN GO STRAIGHT TO BENONI USING THE R29, TURN LEFT TO MAIN REEF ROAD, TURN RIGHT TO MAIN REEF ROAD, LEFT INTO THE R23 USING THE HEIDELBERG ROAD, RIGHT AT THE M56 LANCASTER ROAD, TURN RIGHT TO DAGERHAM ROAD, TURN LEFT TO BOLTON ROAD, TURN TO LIVERPOOL ROAD, TURN LEFT TO LUTON ROAD TO BENONI TAXI RANK, DROP AND PICK PASSENGERS, FROM BENONI TAXI RANK, TURN RIGHT TO BURMINGHAM ROAD, LEFT TO THE M56, LINCOLN ROAD, LEFT INTO COMMISSION STREET TO BOKSBURG TAXI RANK AND DROP PASSENGERS, TURN RIGHT TO RONDEBULT ROAD M46 TO GERMISTON TURN RIGHT TO RAILWAY STREET TO GERMISTON TAXI RANK, DROP AND PICK PASSENGERS, FROM GERMISTON TAXI RANK, GO STRAIGHT, RAND ROAD, TURN RIGHT TO JACK STREET, LEFT INTO THE M2 TO JOHANNESBURG, GO STRAIGHT ON THE M2 TO JOHANNESBURG AND TURN LEFT INTO HARRON ROAD USING THE M31 OFF RAMP, TURN LEFT INTO CHARLES STREET, TURN RIGHT INTO END STREET, FROM END STREET GO STRAIGHT TO NOORD AND CLAIM TAXI RANK, DROP AND PICK PASSENGERS.</p>
12.2	<p>PAULPIETTERSBURG TO DURBAN: FROM PAULPIETTERSBURG TAXI RANK AT KRUGER STREET TO DURBAN, TURN RIGHT TO JOUBERT STREET, TURN RIGHT TO KERK STREET, TURN LEFT TO HIGH STREET TO JOIN R33, PASS STILWATER, STRAIGHT INTO R33 TO DUNDEE, TURN RIGHT INTO R33, PASS POMEROY AND DROP PASSENGERS, PASS TUGELA FERRY TAXI RANK AND DROP PASSENGERS, PASS COLENZO ROAD INTO R74, TURN LEFT R33 INTO COKEY STREET, STRAIGHT INTO THE RANK AND DROP PASSENGERS PASS COLENZO STREET INTO R74, TURN LEFT R33, THROUGH TO NEW HANOVER AND DROP PASSENGERS, PASS PIETERMARITZBURG AND DROP PASSENGERS, PASS MARIANHILL TOLL PLAZA, INTO N3, STRAIGHT TO DURBAN PASS N3 OR M4 AND R102, PASS NORTH COAST, STRAIGHT TO ALICE STREET, TURN LEFT TO UMGENI ROAD, INTO R102, STRAIGHT INTO FYNN STREET, THROUGH INTO NEW DURBAN STATION, DROP AND PICK PASSENGERS.</p>



transport

Department:
Transport
Province of KwaZulu-Natal

GAZETTE

LGKZNG32-2018-
NOV

REGION: ALL

12.3	<p>FROM PAULPIETERSBURG TO JOHANNESBURG – ALTERNATIVE</p> <p>FROM PAULPIETERSBURG TAXI RANK TURN RIGHT TO KRUGER STREET, TURN LEFT TO JOUBERT STREET, TURN LEFT TO MARK STREET AND STRAIGHT TO LUNEBURG ROAD, TURN LEFT TO R543 ROAD STRAIGHT TO WAKKERSTROOM AND PASS, STRAIGHT AND PASS VOLKSRUST TO DEKOK STREET STRAIGHT AND TURN RIGHT TO R23 ROAD STRAIGHT TO STANDERTON AND PASS, STRAIGHT TO NELSON MANDELA DRIVE AND TURN LEFT TO KROGH STREET R23 ROAD STRAIGHT TO STANDERTON AND PASS, STRAIGHT TO NELSON MANDELA DRIVE AND TURN LEFT TO KROGH STREET R23 AND PASS BALFOUR, STRAIGHT PASS HEIDELBERG STRAIGHT TO N3 AND PASS VOOSLORUS STRAIGHT TO M2 STRAIGHT TO JOHANNESBURG TURN LEFT TO JOE SLOVO DRIVE AND JOIN STEMERT STREET AND TURN LEFT TO MIND STREET, TURN LEFT TO BEIT STREET AND JOIN BOK STREET, TURN RIGHT TO TWIST STREET AND TURN LEFT TO WOLMARANS STREET THEN TURN LEFT TO KUNS MUSEUM STREET, TURN RIGHT STRAIGHT TO WONDEROUS TAXI RANK DROP AND PICK AND RETURN.</p>
12.4	<p>PAULPIETERSBURG TO DURBAN - ALTERNATIVE.</p> <p>FROM TAXI RANK TURN RIGHT TO KRUGER STREET TURN LEFT TO JOUBERT STREET, TURN LEFT TO MARK STREET, TURN LEFT TO HIGH STREET TO JOIN R33, PROCEED AND PASS VRYHEID TURN LEFT TO R69 AND TURN RIGHT R34 AND PROCEED TO PASS MELMOTH STRAIGHT UNTIL ROAD R66 PASS ESHOWE, GINGINDLOVU AND TURN RIGHT TO DOKODWENI TOLL PLAZA TO JOIN N2 STRAIGHT TO MVOTI TOLL PLAZA TILL OFF RAMP TO BALLITO AND TURN LEFT AND TURN RIGHT TO JOIN M4 RUTH FIRST HIGHWAY TO DURBAN THEN TURN RIGHT TO ARGYLE ROAD THEN TURN LEFT UMNGENI ROAD R102 STRAIGHT TO DURBAN STATION TO DROP AND PICK RETURN FROM ASBORNE STREET TURN RIGHT TO FIRST AVENUE TILL STANFORD HILL STREET AND TURN RIGHT TO JOIN ARGYLE ROAD UNTIL PAULPIETERSBURG.</p>



transport

Department:
Transport
Province of KwaZulu-Natal

GAZETTE

LGKZNG32-2018-
NOV

REGION: ALL

1) Application Number: APP0105506	2) Gazette Number: LGKZNG32-2018-NOV
3) Applicant: NHLANHLA VINCENT DLAMINI ID NO. 6306035841084 Association: NOT AVAILABLE	4) Applicant Address: 4531 SIBONGILE LOCATION DUNDEE 3000
5) Existing Licence Holder: NOT APPLICABLE ID NO. NOT APPLICABLE	6) Existing Licence Holder Address: NOT APPLICABLE
7) Type of application: NEW OPERATING LICENCE	8) Operating Licence Number: NOTAVAILABLE
9) Vehicle Type: OTHER	10) 1 X 0 (SEATED)
11) Region: UTHUKELA	
12.1	<p>FROM MY HOUSE NO.1535 NCWABA STREET THE SHORT STREET I TURN LEFT GOING UP TO THE BIG STREET TO PICK UP TWO CHILDREN AT THE CORNER IN NEW EXTENTION GOING FORWARD TAKING THE ROAD TO TOWN TO TAKE ONE CHILD AT NO.20 WILOCREST STREET IN FORESTDALE BEFORE I REACH THERE I TAKE THE CORNHILL ROAD THEN TAKE MY RIGHT WHICH IS COLLEY STREET I USE THAT ROAD UNTIL I GET TO NO.20 WILOCREST TO FETCH ONE CHILD AFTER THAT I GO TO HOUSE NO.25 ON JACARANDA AVENUE TO PICK UP ONE CHILD THEN GO TO ACACIA STREET HOUSE NO.17 TO PICK UP TWO CHILDREN THAT STREET WILL TAKE ME TO COLLEY STREET THEN I TURN RIGHT TO BULWER STREET TO HOUSE NO.26A TO PICK UP 2 CHILDREN THEN GO TO LOUBSTEENHAAMP STREET HOUSE NO.6 TO PICK UP ONE CHILD WHICH IS THE LAST CHILD TO PICK UP THEN I GO TO DROP THEM BY THEIR SCHOOLS. I FIRST START WITH ONE CHILD AT EDEN PRE-PRIMARY SCHOOL, THEN FOUR CHILDREN AT DUNDEE JUNIOR SCHOOL THEN I USE THE KARELLANDMAAN STREET I TAKE RIGHT GO FORWARD AND TAKE MY LEFT GOING STRAIGHT TO GLENCOE TO DROP TWO CHILDREN AT M.L. SULTAN GLENCOE THEN GO STRAIGHT TO TOWN THEN REACH THE FOUR WAY STOP TAKE MY RIGHT, AFTER THE BRIDGE I REACH ANOTHER FOUR WAY STOP CROSS OVER THEN DROP TWO CHILDREN. AFTER I'VE DROPPED THEM I AM GO TO THE LOCATION USING THE SAME ROAD OF THE BRIDGE GO STRAIGHT THEN TAKE MY LEFT I GO STRAIGHT UNTIL I REACH KAARALLANDMAN STREET FROM THERE I TAKE MY RIGHT WHICH IS EXCELENCIOUS STREET I USE THAT ROAD UNTIL I JOIN VICTORIA STREET GOING STRAIGHT TO NEWTOWN THEN TAKE MY RIGHT WHICH IS FOUCHÉ STREET TO PICK UP ONE CHILD AT THE CORNER AND CARRY ON USING FOUCHÉ STREET AND REYNOLDS TO PICK UP ONE CHILD STILL GOING ON THAT ROAD TO GO TO BEE'S HIVE CRECHE TO DROP THIS ONE CHILD FROM THERE PASSING VICTORIA STREET GOING TO MCKENZIE STREET GOING DOWN I TAKE MY RIGHT TO FRANCE WHICH IS ONE OF THE LOCATION, TAKE MY RIGHT AND PICK UP 5 CHILDREN GOING FORWARD TO PICK UP TWO CHILDREN ON MY LEFT GOING DOWN PASS THUSI STREET GOING STRAIGHT AND TAKE MIYA STREET ON MY LEFT GOING DOWN UNTIL I REACH KHUMALO STREET TO PICK UP TWO CHILDREN AT THE CORNER STILL ON MIYA STREET I GO UP TO MADONSELA STREET TO PICK UP ONE CHILD AT HOUSE NO.650 ESIBONGILE THEN I GO TO DROP THE CHILDREN. I JOIN THE THUSI STREET GOING DOWN TO JOIN THE KHUMALO STREET TAKE MY LEFT HAND SIDE GO STRAIGHT WHEN I AM ABOUT TO REACH TOWN I TAKE COLLEY STREET THEN GO TO CORNHILL STREET TO DROP FIVE CHILDREN AT ETHANGENI COMBINED SCHOOL. AFTER THAT I TAKE VICTORIA STREET TAKE MY RIGHT WHICH IS KAARALLANDMAN THEN TURN RIGHT GO DOWN AND I TAKE BOUNDARY STREET GOING FORWARD PASS GLADSTONE STREET AND PASS KING EDWARD ROAD GOING FORWARD TO WILLSON STREET THEN PASS LAST STREET WHICH IS SMITH STREET TO DROP TWO CHILDREN AT DUNDEE PRIMARY SCHOOL AT THE SCHOOL GATE THEN CARRY ON TO TALANA CRECHE TO DROP TWO CHILDREN STILL ON THAT ROAD GO DOWN PASS THE OLD ACRE THEN I TAKE BROWNING STREET ON THAT STREET I TAKE MY RIGHT JUMP MCKENZIE STREET AND ALSO JUMP CHOCORAR STREET THEN TAKE MY LEFT WHICH IS BULWER STREET THEN TURN ON MY RIGHT USING OLD ACRE THEN I GO STRAIGHT TAKE MY RIGHT TURN TO 1ST STREET OF FORESTDALE TO DROP ONE CHILD AT THE GATE OF TALANA CRECHE THAT WAS MY LAST CHILD.</p> <p>IN THE AFTERNOON I START AT TALANA CRECHE TO FETCH ONE CHILD, THEN DUNDEE PRIMARY SCHOOL, AND GO TO ETHANGENI COMBINED SCHOOL I AM NOW TAKING THEM HOME USING THE SAME DIRECTION I USE IN THE MORNING, AFTER DROPPING THEM BY THEIR HOMES AND THE OTHER TWO CHILDREN USING THE SAME DIRECTION I USE IN THE MORNING ON MY WAY BACK THEN GO TO DUNDEE JUNIOR SCHOOL AND LASTLY GO TO EDEN PRE PRIMARY SCHOOL.</p>



transport

Department:
Transport
Province of KwaZulu-Natal

GAZETTE

LGKZNG32-2018-
NOV

REGION: ALL

1) Application Number: APP0105514	2) Gazette Number: LGKZNG32-2018-NOV
3) Applicant: SI MAZIBUKO ID NO. 6509305377081 Association: NOT AVAILABLE	4) Applicant Address: P O BOX 436 NQUTHU KWAZULU-NATAL 3135
5) Existing Licence Holder: NOT APPLICABLE ID NO. NOT APPLICABLE	6) Existing Licence Holder Address: NOT APPLICABLE
7) Type of application: NEW OPERATING LICENCE	8) Operating Licence Number: NOTAVAILABLE
9) Vehicle Type: OTHER	10) 1 X 0 (SEATED)
11) Region: UTHUKELA	
12.1	<p>START FROM VULAMEHLO AREA, TURN RIGHT TO ENTER MANZOLWANDLE STREET AND TURN RIGHT AGAIN TO ENTER MANGOSUTHU DRIVE, TURN LEFT TO ENTER MALAMBA AVENUE AND TURN RIGHT TO ENTER DR MDLULI STREET, TURN LEFT TO ENTER MOTLOUNG STREET TO PICK UP AT LOT 824. TURN BACK TO DR MDLULI STREET ON RIGHT AND AGAIN TURN LEFT TO ENTER MALAMBA AVENUE AND AGAIN BACK TO MANGOSUTHU DRIVE ON THE LEFT WHILE PROCEEDING ON MANGASUTHU DRIVE, THERE IS A PICK UP AT LOT 786. PROCEEDING AGAIN ON MANGOSUTHU DRIVE, TURN LEFT MALAMBA DRIVE AND TURN LEFT AGAIN TO ENTER ROAD 35 AND TURN RIGHT TO ENTER MAZIBUKO STREET AND PICK UP AT LOT 1027 TURN BACK TO ROAD 35 AND TURN LEFT AGAIN TO ENTER MALAMBA DRIVE TO PICK UP AT LOT 958, PROCEEDING ON MALAMBA DRIVE UNTIL I TURN LEFT TO ENTER MALAMBA AVENUE AND TURN LEFT AGAIN TO ENTER JAN NXUMALO STREET TO PICK UP AT LOT 1148 AND TURN BACK TO ENTER MALAMBA AVENUE ON THE RIGHT PROCEEDING WITH MALAMBA AVENUE, TURN LEFT TO ENTER ISANDLWANA ROAD, TILL CROSSING THE TRAFFIC ROBOT TO ENTER HLUBI STREET TO PICK UP AT CJM HOSPITAL, LOT 92, AND TURN BACK TO CROSS TRAFFIC ROBOT IN ORDER TO ENTER MANZOLWANDLE STREET AGAIN. PROCEEDING WITH MANZOLWANDLE STREET, TURN LEFT TO ENTER DR BARKER STREET TO PICK UP AT LOT 78/4 & 78/13, PROCEEDING WITH DR BARKER TO TURN RIGHT TO ENTER MANGOSUTHU DRIVE, TILL TURN LEFT MANZOLWANDLE STREET AND PROCEED UNTIL JOIN R68, TO PICK UP VULAMEHLO AREA AND AGAIN PROCEED TO PICK UP AT HLATHI DAM AREA STILL ON R68 AND PROCEED UNTIL I REACH DUNDEE MUNICIPALITY TO 36 OLDARENE STREET DUNDEE JUNIOR SECONDARY AND DUNDEE PRIMARY SCHOOL DROP OFF, JOIN UNION STREET TURN RIGHT CIRCLE PROCEED TO EXCELSIOR STREET DROP OFF DUNDEE JUNIOR SCHOOL, PROCEED TO UNION STREET STRAIGHT UP TO THE ROBOT AND ACROSS THE ROBOT TO TATHAM STREET DUNDEE HIGH SCHOOL DROP OFF.</p> <p>SAME PROCEDURE IN THE AFTERNOON.</p>



transport

Department:
Transport
Province of KwaZulu-Natal

GAZETTE

LGKZNG32-2018-
NOV

REGION: ALL

1) Application Number: APP0105517	2) Gazette Number: LGKZNG32-2018-NOV
3) Applicant: TD NKALA ID NO. 6512075489086 Association: MUSGRAVE TAXI ASSOCIATION (M&M)	4) Applicant Address: 1032 WESTRICH RD NEWLANDS WEST, DURBAN KWAZULU-NATAL 4037
5) Existing Licence Holder: NOT APPLICABLE ID NO. NOT APPLICABLE	6) Existing Licence Holder Address: NOT APPLICABLE
7) Type of application: NEW OPERATING LICENCE	8) Operating Licence Number: LKNKZN0113498
9) Vehicle Type: MINIBUS TAXI	10) 1 X 9-16 (SEATED) + 0 (STANDING)
11) Region: DURBAN CENTRAL	
12.1	INTER-CITY TO MUSGRAVE (BEREA & MORNINGSIDE): FROM APPROVED TAXI RANK IN PINE STREET TURN LEFT INTO GARDINER STREET TURN RIGHT INTO SMITH STREET PICK UP ALONG SMITH STREET ALL COMMUTERS INTENDED TO BE CONVEY TO BEREA ROAD AND BEREA CENTRE THEN PROCEED TO (M13) BEREA ROAD PICK UP AND DROP-OFF ALONG BEREA ROAD THEN TURN RIGHT INTO ESSENWOOD ROAD PICK UP AND DROP-OFF AT MUSGRAVE CENTRE, PICK- UP AND DROP -OFF AND PROCEED THEN TURN RIGHT INTO ST THOMAS ROAD PICK-UP AND DROP-OFF THEN TURN LEFT INTO MUSGRAVE ROAD AND PROCEED AND THEN PICK-UP AND DROP-OFF ALONG THE WAY TILL MITCHELL PARK THEN TURN RIGHT INTO FLORIDA ROAD PICK-UP AND DROP DROP-OFF AND PROCEED INTO WINDERMERE ROAD, MITCHELL CIRCLE AND PICK-UP AND DROP-OFF THEN LEFT INTO 1ST AVE THEN LEFT INTO KENT ROAD, PICK-UP AND DROP-OFF AT GAME CITY THEN TURN RIGHT INTO (R102)UMGENI ROAD PICK-UP AND DROP-OFF ALL COMMUTERS INTENDED TO BE CONVEY INTO CITY CENTRE, TEACHERS CENTRE, KWAMASHU-RANK. NEWLANDS EAST TAXI RANK, WENTWORTH TAXI RANK AND THE WORKSHOP, PROCEED INTO SOLDIERS WAY THEN PROCEED INTO GARDINER STREET THEN TURN LEFT INTO WEST STREET DROP-OFF ONLY AND TURN LEFT INTO ALI WAL STREET THEN LEFT INTO PINE STREET WHERE THE STARTING POINT IS SITUATED, RANK 115.
12.2	FROM APPROVED TAXI RANK IN PINE STREET TURN LEFT INTO GARDINER STREET THEN TURN RIGHT INTO SMITH STREET THEN RIGHT INTO FIELD STREET, PICK-UP ALL COMMUTERS INTENDED TO BE CONVEY TO KWAMASHU RANK, TEACHERS CENTRE, DURBAN RAILWAY STATION, GAME CITY AND ALL THE WAY TO MORNINGSIDE AND BEREA AREAS THEN PROCEED INTO ALBERT STREET AND PROCEED INTO (R102) UMGENI ROAD PICK-UP AND DROP- OFF AT DURBAN RAILWAY STATION PICK-UP AND DROP-OFF THEN TURN LEFT INTO KENT ROAD PICK-UP AND DROP-OFF AT THE GAME CITY PROCEED INTO 1ST AVE THEN MITCHELL CIRCLE PROCEED INTO FLORIDA PICK-UP AND DROP-OFF EN ROUTE THEN TURN LEFT INTO MUSGRAVE ROAD PICK-UP AND DROP-OFF ALONG THE ROUTE AND AT MUSGRAVE CENTRE THEN PROCEED AND TURN LEFT INTO (M13)BEREA ROAD NORTH PICK-UP AND DROP-OFF THEN TURN RIGHT INTO BOTANIC GARDENS AND ALONG BEREA ROAD THEN PROCEED INTO WEST STREET AND DROPPING-OFF ONLY TILL TURN LEFT INTO ALI WAL STREET THEN LEFT INTO PINE STREET WHERE THE STARTING POINT IS SITUATED, RANK 115.



transport

Department:
Transport
Province of KwaZulu-Natal

GAZETTE

LGKZNG32-2018-
NOV

REGION: ALL

1) Application Number: APP0105519	2) Gazette Number: LGKZNG32-2018-NOV
3) Applicant: MBHEKENI SHEZI ID NO. 5601018594085 Association: NOT AVAILABLE	4) Applicant Address: P.O BOX 3407 BLOOD RIVER 3102
5) Existing Licence Holder: NOT APPLICABLE ID NO. NOT APPLICABLE	6) Existing Licence Holder Address: NOT APPLICABLE
7) Type of application: NEW OPERATING LICENCE	8) Operating Licence Number: NOTAVAILABLE
9) Vehicle Type: OTHER	10) 1 X 0 (SEATED)
11) Region: UTHUKELA	
12.1	THE TAXI DEPART FROM ITS RESIDENT (KWASHEZI) AND COLLECTS 7 CHILDREN (HOUSE TO HOUSE) FROM IN NKANDE AREA AND DROP THEM OFF AT NTSHANGASE PRIMARY SCHOOL THEN FROM NTSHANGASE PRIMARY SCHOOL I GO BACK TO THE AREA AND COLLECT 15 CHILDREN (HOUSE TO HOUSE) ALSO AND THEN TRANSPORT THEM TO KANDASPUNT PRIMARY SCHOOL AND DROP THEM OFF THERE. AT 13H30 I COLLECT THE FIRST 7 NTSHANGASE PRIMARY SCHOOL CHILDREN AND DROP THEM OFF AT THEIR DIFFERENT RESIDENTIAL AREAS. AT 14H30 THE TAXI COLLECT 15 CHILDREN FROM KANDASPUNT PRIMARY SCHOOL AND TAKE THEM BACK TO THEIR DIFFERENT RESIDENTIAL AREAS.



transport

Department:
Transport
Province of KwaZulu-Natal

GAZETTE

LGKZNG32-2018-
NOV

REGION: ALL

1) Application Number: APP0105521	2) Gazette Number: LGKZNG32-2018-NOV
3) Applicant: TJ MSOMI ID NO. 7007215656081 Association: BUHLEBUYEZA TAXI ASSOCIATION	4) Applicant Address: 390253 BULAHLANJA VILLAGE KWAXIMBA CATO RIDGE 3680
5) Existing Licence Holder: NOT APPLICABLE ID NO. NOT APPLICABLE	6) Existing Licence Holder Address: NOT APPLICABLE
7) Type of application: NEW OPERATING LICENCE	8) Operating Licence Number: NOTAVAILABLE
9) Vehicle Type: MINIBUS	10) 1 X 13 (SEATED) + 0 (STANDING)
11) Region: UMGUNGUNDLOVU	
12.1	FROM NTUKUKUSWENI RANK (KWANYONI) TO SIHONQANE DRIVE PASS AT JULIUS SCHOOL, TURN LEFT MASHAYIBOMVU ROAD TO KWAJABULA LION PARK ROAD RETURN TO SIHONQANE DRIVE, TURN RIGHT TO MAKHANDA ROAD, TURN RIGHT TO MANQATHA ROAD (SIWENI) AND RETURN LEFT TO MZOMUNYE ROAD, TURN LEFT TO SIHONQANE DRIVE, TURN LEFT INTO MAKATI ROAD NCONCOSI PICK UP AND DROP, TURN LEFT TO SIHONQANE DRIVE, TURN LEFT INTO VONON ROAD, TURN RIGHT TO M52, TURN RIGHT PICK UP AND DROP R103, TURN RIGHT INTO N3 TURN LEFT INTO R603 PICK UP AND DROP TURN RIGHT TO UMLAAS ROAD INTO N3 TURN LEFT TO ALAN PATON AVENUE DROP OFF ONLY ENTER CHIEF ALBERT LUTHULI TURN RIGHT INTO LANGALIBALELE STREET, TURN LEFT RETIEF STREET, TURN LEFT TO PIETERMARITZ, TURN RIGHT TO BOSHOF STREET, TURN RIGHT HOSEEN HAFJEJEE STREET, TURN LEFT HOSEEN HAFJEJEE TERMINAL NO.1 TAXI RANK DIRECT AND RETURN.
12.2	CATO RIDGE TO PIETERMARITZBURG FROM CATO RIDGE TAXI RANK TURN RIGHT INTO N3 TURN LEFT INTO R603 PICK UP AND DROP TURN RIGHT TO UMLAAS ROAD INTO N3 TURN LEFT TO ALAN PATON AVENUE DROP OFF ONLY ENTER CHIEF ALBERT LUTHULI TURN RIGHT INTO LANGALIBALELE STREET, TURN LEFT RETIEF STREET, TURN LEFT TO PIETERMARITZ, TURN RIGHT TO BOSHOF STREET, TURN RIGHT HOSEEN HAFJEJEE STREET TURN LEFT HOSEEN HAFJEJEE TERMINAL NO.1 TAXI RANK. OUTBOUND FROM TAXI RANK INTO HAFJEJEE STREET, TURN RIGHT MASUKWANA ROAD, TURN LEFT TO OLD MAIN ROAD, TURN RIGHT INTO N3, TURN LEFT R103, AND TURN LEFT TO CATO RIDGE TAXI RANK.
12.3	FROM NTUKUSWENI RANK (KWANYONI) TO SIHONQANE DIVE PASS ST JULIUS SCHOOL, TURN LEFT MASHAYIBOBU ROAD TO KWAJABULA LION PARK ROAD RETURN TO SIHONQANE DRIVE, TURN RIGHT TO MAKHANDA ROAD, TURN RIGHT TO MAQATHA ROAD (SIWENI) AND RETURN LEFT TO MZOMUNYE ROAD, TURN LEFT TO SIHONQANE DRIVE, TURN LEFT TO MAKATI ROAD NCONCOSI PICK UP AND DROP, TURN LEFT TO SIHONQANE DRIVE, TURN LEFT INTO VONONO ROAD, TURN RIGHT INTO SIHONQANE ROAD, TURN RIGHT INTO MANQINI ROAD, TURN RIGHT TO M52, TURN RIGHT PICK UP AND DROP R103, TURN RIGHT INTO CATO RIDGE TAXI DIRECT AND RETURN.



transport

Department:
Transport
Province of KwaZulu-Natal

GAZETTE

LGKZNG32-2018-
NOV

REGION: ALL

12.4	<p>UMSUNDUZI TO PIETERMARITZBURG</p> <p>FROM UMSUNDUZI (KWAXIMBA) TAXI RANK RIGHT INTO M54 PASS EMKHATHINI PRIMARY SCHOOL, TURN LEFT TO MUTHI ROAD (MVWENI) RETURN TO M54 PICK AND DROP, TURN LEFT CROSS THE BRIDGE (UMNGENI) ETHEKU STORE, TURN BACK TO D1004, TURN RIGHT INTO M54 UNTIL KWAXIMBA TAXI RANK. FROM KWAXIMBA TAXI RANK JOIN M52 (MAGAYISA ROAD) PICK AND DROP, TURN RIGHT TO EDDIE HAGAN DRIVE, TURN RIGHT R103, TURN RIGHT INTO N3 TURN LEFT INTO R603 PICK UP AND DROP TURN RIGHT TO UMLAAD ROAD INTO N3 TURN LEFT ALLEN PATON AVENUE DROP OFF ONLY ENTER CHIEF ALBERT LUTHULI TURN RIGHT INTO LANGA LIBALELE STREET, TURN LEFT RETIEF STREET, TURN LEFT TO PIETERMARITZ, TURN RIGHT TO BOSHOF STREET, TURN RIGHT HOSEEN HAFEEJEE TERMINAL NO.1 TAXI RANK DIRECT AND RETURN.</p> <p>(II) FROM UMSUNDUZI (KWAXIMBA) TAXI RANK, TURN RIGHT TO M52 ENTER THE PICK POINT NO.3 (KWAMDLULI), TURN LEFT NAGLE DAM ROAD (M52) PASS NO.8,NO.7,NO.6,NO.5,NO.4,NO.3,NO.2,NO.1 PICK UP AND DROP, TURN RIGHT TO MBAVA & NAGLE DAM PICK UP DROP AND TURN BACK INTO M52 TO ENTER THE PICK POINT NO.3 (KWAMDLULI), TURN RIGHT CROSS THE BRIDGE STRICTLY NO PICK UP UNTIL R103 PICK UP AND DROP, TURN RIGHT INTO N3 TURN LEFT TO ALLEN PATON AVENUE DROP OFF ONLY ENTER CHIEF ALBERT LUTHULI TURN RIGHT INTO LANGA LIBALELE STREET, TURN LEFT RETIEF STREET, TURN LEFT TO PIETERMARITZ, TURN RIGHT TO BOSHOF STREET, TURN RIGHT HOSEEN HAFEEJEE STREET, TURN LEFT HOSEEN HAFEEJEE TERMINAL NO.1 TAXI RANK DIRECT AND RETURN.</p> <p>(III) FROM UMSUNDUZI (KWAXIMBA) TAXI RANK, TURN RIGHT TO M54 ENTER ISITHUMBA PICK POINT NO.1 PASS ISITHUMBA TOURISM, PASS INTONGELA SCHOOL (ISIKHELEKEHLE) JOIN R103 PASS INCHANGA NO PICK UP, ENTER RADHOR, R103 PICK UP AND DROP TURN RIGHT INTO N3 TURN LEFT INTO R603 PICK UP AND DROP TURN RIGHT TO UMLAAD ROAD INTO N3 TURN LEFT TO ALLEN PATON AVENUE DROP OFF ONLY ENTER CHIEF ALBERT LUTHULI TURN RIGHT INTO LANGA LIBALELE STREET, TURN LEFT RETIEF STREET, TURN LEFT TO PIETERMARITZ, TURN RIGHT TO BOSHOF STREET, TURN RIGHT HOSEEN HAFEEJEE STREET, TURN LEFT HOSEEN HAFEEJEE TERMINAL NO.1 TAXI RANK DIRECT AND RETURN.</p>
12.5	<p>FROM UMSUNDUZI (KWAXIMBA) TAXI RANK RIGHT INTO M54 PASS EMKHAMBATHINI PRIMARY SCHOOL, TURN LEFT TO MUTHI ROAD (MVWENI) RETURN TO M54 PICK AND DROP, TURN LEFT CROSS THE BRIDGE (UMNGENI) UNTIL ETHEKU STORE, TURN BACK TO D1004, TURN RIGHT INTO M54 UNTIL KWAXIMBA TAXI RANK.</p> <p>FROM KWAXIMBA TAXI RANK JOIN M52 (MAGAYISA ROAD) PICK AND DROP, TURN RIGHT TO EDDIE HAGAN DRIVE, TURN RIGHT R103, TURN RIGHT INTO CATO RIDGE TAXI RANK DIRECT AND RETURN.</p>
12.6	<p>UMSUNDUZI TO CAMPERDOWN</p> <p>FROM UMSUNDUZI (KWAXIMBA) TAXI RANK RIGHT INTO M54 PASS EMKHAMBATHINI PRIMARY SCHOOL, TURN LEFT TO MUTHI ROAD (MVWENI) RETURN TO M54 PICK AND DROP, TURN LEFT CROSS THE BRIDGE (UMNGENI) UNTIL ETHEKU STORE, TURN BACK TO D1004, TURN RIGHT INTO M54 UNTIL KWAXIMBA TAXI RANK. FROM KWAXIMBA TAXI RANK JOIN M52 (MAGAYISA ROAD) PICK AND DROP, TURN RIGHT TO EDDIE HAGAN DRIVE, TURN RIGHT R103, TURN RIGHT INTO N3 TURN LEFT INTO R603, TURN RIGHT INTO R603 INTO CAMPERDOWN TAXI RANK DIRECT AND RETURN.</p>



transport

Department:
Transport
Province of KwaZulu-Natal

GAZETTE

LGKZNG32-2018-
NOV

REGION: ALL

1) Application Number: APP0105527	2) Gazette Number: LGKZNG32-2018-NOV
3) Applicant: SHAYIZIZWE LAWRENCE SHEZI ID NO. 6302026454086 Association: NOT AVAILABLE	4) Applicant Address: P.O BOX 6 LEO STREET LIMITHILL 3370
5) Existing Licence Holder: NOT APPLICABLE ID NO. NOT APPLICABLE	6) Existing Licence Holder Address: NOT APPLICABLE
7) Type of application: NEW OPERATING LICENCE	8) Operating Licence Number: NOTAVAILABLE
9) Vehicle Type: OTHER	10) 1 X 15 (SEATED) + 0 (STANDING)
11) Region: UTHUKELA	
12.1	<p>FROM 2837 EMPANGELE STREET TURN RIGHT GO FOR 0.1KM TURN LEFT GO FOR 0.2KM FOR THE 1ST PICK UP POINT THEN I WILL GO STRAIGHT FOR 0.8KM STOP NEAR THE B & B AT DUNLOP FOR THE 2ND PICK UP POINT. I WILL THEN TURN BACK TO GO 0.42KM AND STOP AT TOYKO SEKWALE STREET FOR THE LAST PICK UP POINT THEN GO STRAIGHT TO STOP AT MNAMBITHI PRIMARY SCHOOL TO DROP OFF. THEREAFTER I WILL TURN BACK JOIN THE MADIBA DRIVE THEN TURN LEFT JOINING THE ROAD NEXT TO THE STEADVILLE LIBRARY GO STRAIGHT FOR 0.2 KM THEN TURN LEFT TO GO AT THE NEXT DROP OFF AT NIKELA PUBLIC PRIMARY SCHOOL.</p> <p>THE RETURN TRIP WILL BE AS FOLLOWS: FROM MNAMBITHI PRIMARY SCHOOL JOIN MADIBA DRIVE THEN TURN LEFT NEXT TO THE LIBRARY AND STOP AT TOYKO SEKWALE STREET FOR 1ST DROP POINT. GO TO NIKELA PUBLIC SCHOOL AND GO TO DUNLOP NEXT TO B & B FOR THE NEXT DROP POINT THEN I WILL TURN TO THE LAST DROP POINT AT ISILIMELE STREET. THEN THE CAR WILL GO AND PARK AT 2837 EMPANGELE STREET.</p>



transport

Department:
Transport
Province of KwaZulu-Natal

GAZETTE

LGKZNG32-2018-
NOV

REGION: ALL

1) Application Number: APP0105529	2) Gazette Number: LGKZNG32-2018-NOV
3) Applicant: ZB JEZA ID NO. 6708200245084 Association: UMZINTO TAXI OWNERS ASSOCIATION	4) Applicant Address: PO BOX 334 UMZINTO KWAZULU-NATAL 4200
5) Existing Licence Holder: NOT APPLICABLE ID NO. NOT APPLICABLE	6) Existing Licence Holder Address: NOT APPLICABLE
7) Type of application: NEW OPERATING LICENCE	8) Operating Licence Number: LKNKZN0129570
9) Vehicle Type: MINIBUS	10) 1 X 15 (SEATED) + 0 (STANDING)
11) Region: UGU-OGWINI	
12.1	<p>4. UMZINTO TO MALANGENI AREA (FORWARD JOURNEY)</p> <p>DEPART FROM THE UMZINTO TAXI RANK, TURN LEFT INTO THE UMZINTO OLD MAIN ROAD, DROP OFF AND PICK UP PASSENGERS AT STANDARD AND FIRST NATIONAL BANKS, TURN LEFT INTO ESPERANZA SEZELA ROAD, DROP AND PICK UP PASSENGERS AT UMZINTO STATION, PROCEED ALONG THE SAME ROAD, DROP AND PICK UP PASSENGERS AT ESPERANZA OLD MILL, DROP AND PICK UP PASSENGERS AT DRIFT STORE, PROCEED ALONG THE SAME ROAD, DROP AND PICK UP PASSENGERS AT D13 INTERSECTION (PLANGWENI), PROCEED ALONG THE SAME ROAD, DROP AND PICK UP PASSENGERS AT EZIMANGWENI, DROP OFF AND PICK UP PASSENGERS AT BENEVA INTERSECTION, DROP AND PICK UP PASSENGERS AT AMAHLUBI STORE (KWAHLANTI), DROP OFF AND PICK UP PASSENGERS AT KWAJIJI INTERSECTION, DROP AND PICK UP PASSENGERS AT NDLOVINI, DROP OFF AND PICK UP PASSENGERS AT GLIBENI INTERSECTION, DROP OFF AND PICK UP PASSENGERS AT SHABALALA POINT, PROCEED ALONG THE SAME ROAD, DROP AND PICK UP AT N2 ON RAMP, PROCEED INTO R102 ROAD, DROP OFF AT N2 SEZELA OFF-RAMP, PROCEED ALONG R102, DROP OFF AND PICK UP PASSENGERS AT OLD SEZELA ROAD INTERSECTION, DROP OFF AND PICK UP AT THE D13 ROAD INTERSECTION, TURN LEFT INTO D13. DROP OFF AND PICK UP AT KWASHANGE LOADING ZONE, PROCEED ALONG D13 ROAD, DROP OFF AND PICK UP AT NKOMBO INTERSECTION THEN TURN RIGHT INTO AN UNNAMED ROAD, PROCEED ALONG THE SAME ROAD, DROP OFF AND PICK UP AT KWAMNGOMA TURN RIGHT INTO D13 ROAD. PROCEED ALONG THE SAME ROAD, PICK UP AND DROP OFF AT MHANGAMKHULU SCHOOL. PROCEED ALONG D13 ROAD UNTIL THE INTERSECTION WITH ESPERANZA SEZELA ROAD, CROSS OVER TO THE UNNAMED ROAD. DROP OFF AND PICK UP AT KWATHUSI, DROP OFF AND PICK UP AT MNGQUBUZENI CIRCLE, PROCEED ALONG THE UNNAMED ROAD. DROP OFF AND PICK UP AT KWAMASITHELA, TURN LEFT INTO BENEVA COMPOUND, DROP OFF AND PICK UP AT MAGUNDENYANA, DROP OFF AND PICK UP AT KWAMTHIYANE. PROCEED ALONG THE UNNAMED ROAD UNTIL BENEVA ESPERANZA SEZELA ROAD INTERSECTION, TURN LEFT INTO ESPERANZA SEZELA ROAD, DROP OFF AND PICK UP AT EZIMANGWENI. DROP OFF AND PICK UP AT PLANGWENI AND ESPERANZA SEZELA ROAD INTERSECTION (PLANGWENI), DROP OFF AND PICK UP AT ECHIBINI, DROP OFF AND PICK UP AT DRIFT STORE TURN OFF. PROCEED ALONG THE SAME ROAD, DROP OFF AND PICK UP AT ESPERANZA LD SUGAR MILL, DROP OFF AND PICK UP AT SOMKHANDI HOSPITAL. DROP OFF AND PICK UP AT UMZINTO STATION, TURN RIGHT INTO UMZINTO OLD MAIN ROAD, DROP OFF AND PICK UP AT STANDARD BANK AND FIRST NATIONAL BANK. DROP OFF AND PICK UP AT KISMET TRADING STORE, DROP OFF AND PICK UP AT CURRY BAR, DROP OFF AND PICK UP AT CHECKOUT. PROCEED ALONG THE SAME ROAD THEN TURN RIGHT INTO UMZINTO TAXI RANK. (PICK UP ARE SUBJECT TO CONDITION 3 BELOW)</p>



transport

Department:
Transport
Province of KwaZulu-Natal

GAZETTE

LGKZNG32-2018-
NOV

REGION: ALL

12.2	<p>UMZINTO TO SCOTTBURGH & RETURN.</p> <p>DEPART FROM UMZINTO TAXI RANK, TURN LEFT INTO UMZINTO OLD MAIN ROAD, TURN LEFT INTO UMZINTO PARK RYNIE ROAD, DROP OFF AND PICK UP AT UMZINTO SECONDARY SCHOOL POINT, TURN LEFT INTO COURT ROAD DROP OFF AND PICK UP AT OK FOOD MARKET PROCEED AND TURN LEFT INTO R612 DROP OFF AND PICK UP AT UMZINTO PRISON, PROCEED ALONG R612 PICK UP AND DROP OFF AT KWAMELHLOENTOMBI POINT, PROCEED PICK UP AND DROP OFF AT KWA SMITH TURN OFF, PROCEED PICK UP AND DROP OFF AT ELLINGHAM ESTATES TURN OFF, PROCEED ALONG R612, PICK UP AND DROP OFF AT PENNY ROAD (PARK HILL GARAGE) PROCEED ALONG THE SAME ROAD PICK UP AND DROP OFF AT KARIMS LANE, PICK UP AND DROP OFF AT HOME AFFAIRS TURN OFF, DROP OFF AND PICK UP AT CAFÉ ERICA AND TOTAL GARAGE POINT, DROP OFF AND PICK UP AT RAILWAY STATION, DROP OFF AND PICK UP AT CONVENT ROAD TURN OFF, PROCEED ALONG FIRST STREET PARK RYNIE TURN LEFT INTO MAIN STREET, BEACH ROAD, DROP OFF AND PICK AT THE PILLAY MARKET, PROCEED ALONG MAIN STREET AT THE INTERSECTION TURN RIGHT INTO R102 DROP OFF AND PICK UP AT MONTANA POINT, PROCEED ALONG R102 DROP OFF AT SCOTTBURGH MALL TURN OFF, DROP OFF AND PICK UP AT GJ CROOKES HOSPITAL, PROCEED ON THE SAME ROAD INTO SCOTTBURGH TAXI RANK.</p>
12.3	<p>UMZINTO TO IFAFA BEACH</p> <p>FROM UMZINTO TAXI RANK TURN LEFT INTO OLD MAIN ROAD UMZINTO. FROM INTERSECTION TURN LEFT ESPERANZA SEZELA ROAD TURN RIGHT TO R102. DROP OFF OR PICK UP BURTON INTERSECTION, DROP OFF / PICK UP / DROP OFF ON PICK UP KWA MAGWAZA JIJI INTERSECTION AND R102 PROCEED ALONG R102 DROP OFF OR PICK UP KWA MAHLOKOHLOKO COMPOUND, PICK UP OR DROP OFF AT INTERSECTION OF R102 AND P560 ROAD (BAZLEY ROAD) DROP OFF OR PICK UP AT INTERSECTION P560 AND LAGOON DRIVE. TURN RIGHT INTO LAGOON DRIVE DROP OFF OR PICK UP AT INTERSECTION OF WATERWOOD HOLIDAY COTTAGES ENTRANCE DROP OFF BAZLEY BEACH CARAVAN CAMPING RESORT.</p> <p>RETURN</p> <p>RETURN ALONG LAGOON DRIVE DROP OFF AND PICK UP WATERWOOD COTTAGES, DROP OFF OR PICK UP P560 LAGOON DRIVE TURN LEFT INTO P560 DROP OFF OR PICK UP AT THE INTERSECTION OF P560 AND R102 (KINGSDALE) TURN LEFT INTO R102 DROP OFF OR PICK UP AT THE BANANA FARM ENTRANCE. RETURN ALONG R102 DROP OFF AND PICK UP AT KWA MAHLOKOHLOKO COMPOUND PROCEED ALONG R102, DROP OFF OR PICK UP KWA BURTON INTERSECTION TURN LEFT TO ESPERANZA SEZELA ROAD DROP OFF AND PICK UP KWA NYUSWA, DROP OFF AND PICK UP AT NDLOVINI, DROP OFF PICK UP KWA JIJI JUNCTION, DROP OFF AND PICK UP KWHLANTI, DROP OFF AND PICK UP AT BENEVA INTERSECTION, DROP OFF AND PICK UP ECHIBINI, DROP OFF AND PICK UP AT ESPERANZA DRIFT STORE TURN OFF DROP OFF AND PICK UP UMZINTO RAILWAY STATION, DROP OFF AT UMZINTO MOTOR GARAGE AND PICK UP TURN RIGHT TO UMZINTO OLD MAIN ROAD AT FNB DROP OFF AND PICK UP PROCEED ALONG MAIN ROAD PICK UP AND DROP OFF UMZINTO TOWN BOARD PROCEED ALONG MAIN ROAD, DROP OFF AT QUICK FITT OR PICK UP DROP OFF OR PICK UP AT KISMET TRADING STORE PICK UP OR DROP OFF AT ADAMS DROP OFF, OR PICK UP AT CURRY BAR, DROP OFF OR PICK UP AT CHECKOUT PROCEED ALONG MAIN ROAD TURN RIGHT INTO THE TAXI RANK.</p> <p>(PICK UP ARE SUBJECT TO CONDITION 3 BELOW)</p>



transport

Department:
Transport
Province of KwaZulu-Natal

GAZETTE

LGKZNG32-2018-
NOV

REGION: ALL

1) Application Number: APP0105534	2) Gazette Number: LGKZNG32-2018-NOV
3) Applicant: PHINDILE VICTORIA SHEZI ID NO. 6511100561083 Association: NOT AVAILABLE	4) Applicant Address: P.O BOX 6 LEO STREET LIMITHILL LADYSMITH 3370
5) Existing Licence Holder: NOT APPLICABLE ID NO. NOT APPLICABLE	6) Existing Licence Holder Address: NOT APPLICABLE
7) Type of application: NEW OPERATING LICENCE	8) Operating Licence Number: NOTAVAILABLE
9) Vehicle Type: OTHER	10) 1 X 0 (SEATED)
11) Region: UTHUKELA	
12.1	<p>FROM 2837 EMPANGELE STREET TURN LEFT TO PICK UP KIDS AT ISILIMELA STREET, GO STRAIGHT TO INDONSA STREET TO PICK UP KIDS GO STRAIGHT FOR 0.7KM THEN TURN LEFT TO TERROR LEKOTA STREET PICK UP KIDS GO TO STEVE BIKO ROAD TO PICK UP KIDS, TURN LEFT TO DR MADIBA DRIVE GO STRAIGHT FOR 3.4KM THEN TURN LEFT TO ILLING ROAD, GO STRAIGHT FOR 0.3KM TURN RIGHT TO ALFRED DUMA STREET GO FOR 0.4KM TURN LEFT TO NEWCASTLE ROAD. GO STRAIGHT THEN TURN LEFT TO ALEXANDRA STREET AND GO FOR 0.2KM AND TURN RIGHT TO FORBES STREET TO DROP OFF AT WINDSOR SECONDARY SCHOOL. GO TO JOIN KANDAHAR AVENUE GO FOR 2.9KM TURN LEFT TO AGRA CRESCENT FOR 0.3KM TURN RIGHT TO SALEM STREET AND GO STRAIGHT TO STOP NEXT TO DROP POINT NO.1 DRIVIDIAN ROAD LADYSMITH SECONDARY SCHOOL AND ALOE PARK PRIMARY SCHOOL AT NO.4 DRIVIDIAN ROAD.</p> <p>RETURN TRIP WILL BE FROM ALOE PARK PRIMARY GO TO LADYSMITH SECONDARY SCHOOL TAKE SALEM STREET GO FOR 0.3KM TO JOIN AGRA CRESCENT THE JOIN KANDAHAR AVENUE, THEREAFTER GO TO FORBES STREET TO WINDSOR SECONDARY SCHOOL THE GO FOR 0.2KM TURN RIGHT TO JOIN ALEXANDRA STREET GO STRAIGHT TO JOIN NEWCASTLE ROAD THEN GO FOR 0.2KM TURN RIGHT TO ALFRED STREET GO FO 0.3KM TO ILLING ROAD TAKE RIGHT GO FOR 3.4KM STRAIGHT WITH MADIBA DRIVE STOP AT STEVE BIKO ROAD FOR THE 1ST DROP POINT THEN GO TO TERROR LEKOTA FOR THE 2ND DROP POINT, PROCEED TO INDONSA STREET FOR THE 3RD DROP POINT AND GO TO ISILIMELA STREET FOR THE LAST DROP POINT. THEN THE CAR WILL GO PARK AT 2837 EMPANGELE STREET.</p>



transport

Department:
Transport
Province of KwaZulu-Natal

GAZETTE

LGKZNG32-2018-
NOV

REGION: ALL

1) Application Number: APP0105537	2) Gazette Number: LGKZNG32-2018-NOV
3) Applicant: ST PHILI ID NO. 7301041049086 Association: NAZARETH TAXI ASSOCIATION	4) Applicant Address: 722 - 11TH STREET CLERMONT 3610
5) Existing Licence Holder: BN PHILI ID NO. 7703315172082	6) Existing Licence Holder Address: 6 SITHOLE RD NAZERETH, PINETOWN KWAZULU-NATAL KWA-ZULU NATAL 3610
7) Type of application: DECEASED TRANSFER AND NEW OPERATING LICENCE	8) Operating Licence Number: LKNKZN0124306
9) Vehicle Type: MINIBUS TAXI	10) 1 X 9-16 (SEATED) + 0 (STANDING)
11) Region: DURBAN WEST	
12.1	FROM NAZARETH INTO WILSON DRIVE, RIGHT INTO IFABA DRIVE, LEFT INTO WINSTON CHURCHILL DRIVE, RIGHT INTO CAVERSHAM, RIGHT INTO THE M13, INTO THE N3, ALONG THE N3, LEFT INTO AN OFF-RAMP TO BEREA ROAD NORTH, ALONG SOLDIER'S WAY, RIGHT INTO PINE STREET, ALONG PINE STREET, AND PROCEED TO THE TAXI RANK ALLOCATED BY THE MUNICIPALITY. RETURN ROUTE: FROM AN APPROVED TAXI RANK, ALONG THE N3, INTO THE M13, LEFT INTO AN OFF-RAMP TO M7, LEFT INTO UNDERWOOD ROAD, LEFT INTO CAVERSHAM, LEFT INTO WINSTON CHURCHILL DRIVE, RIGHT INTO FRARA DRIVE, LEFT INTO WILSON DRIVE, AND PROCEED TO NAZARETH.
12.2	NAZARETH TO PINETOWN FROM NAZARETH, INTO WILSON DRIVE, LEFT INTO ACACIA ROAD, INTO MARIAN RIDGE DRIVE, RIGHT INTO CAVERSHAM, LEFT INTO CREAK STREET, INTO VOORTREKKER STREET, RIGHT INTO MARIANHILL ROAD, RIGHT INTO FORRESTER ROAD, LEFT INTO CROMPTON STREET, LEFT INTO DALES AVENUE, INTO PINETOWN RANK IN THE VICINITY OF MOODIE, HILL AND ANDERSON ROAD. 2.1 PINETOWN TO NAZARETH AND ISLAND VIA ASHLEY RETURN ROUTE 1 FROM PINETOWN TAXI RANK, INTO DALES AVENUE, RIGHT INTO CROMPTON STREET, RIGHT INTO FORREST ROAD, LEFT INTO MARIANHILL ROAD, LEFT INTO VOORTREKKER STREET, INTO PROMET SCHOOL AND RETURN ALONG VOORTREKKER STREET, LEFT INTO MARIANHILL ROAD, LEFT INTO RICHMOND ROAD (M1), LEFT INTO SEVENTH AVENUE, RIGHT INTO ADAMS ROAD, RIGHT INTO MARIAN RIDGE DRIVE, LEFT INTO HOLZNER ROAD, RIGHT INTO RUDLOFF ROAD, AND PROCEED TO ISLAND. RETURN ROUTE 2 FROM PINETOWN TAXI RANK, INTO DALES AVENUE, RIGHT INTO CROMPTON STREET, INTO CAVERSHAM, RIGHT INTO MARIAN RIDGE DRIVE, LEFT INTO AZALEA ROAD, RIGHT INTO JAMES HERBERT ROAD, LEFT INTO MARIAN RIDGE DRIVE, LEFT INTO HOLZNER ROAD, RIGHT INTO RUDLOFF ROAD, LEFT INTO STREICHER PLACE, LEFT INTO PFANNER ROAD, RIGHT INTO SAUTER DRIVE, RIGHT INTO JAMES HERBERT DRIVE, RIGHT INTO ACACIA ROAD, INTO WILSON ROAD AND PROCEED TO NAZARETH. RETURN ROUTE 3 FROM PINETOWN TAXI RANK, INTO DALES AVENUE, RIGHT INTO CROMPTON STREET, INTO CAVERSHAM, LEFT INTO WINSTON CHURCHILL DRIVE, RIGHT INTO MERRIFIELD ROAD, LEFT INTO JELICO STREET, RIGHT INTO BLLENHEIM ROAD, INTO BRENT ROAD, VIA TRAFALGAR CIRCLE, MOSLEY PARK, BACK ALONG BRENT ROAD, INTO BLLENHEIM ROAD, LEFT INTO JELICO STREET, LEFT INTO MERRIFIELD ROAD, RIGHT INTO COLLINS ROAD, LEFT INTO LESTER ROAD, LEFT INTO FRARA DRIVE, RIGHT INTO WILSON DRIVE, AND PROCEED TO NAZARETH.
12.3	NAZARETH TO WESTMEAD AND RETURN: FROM NAZARETH INTO WILSON DRIVE, LEFT INTO ACACIA ROAD, INTO MARIAN RIDGE DRIVE, RIGHT INTO ADAMS ROAD, LEFT INTO SEVENTH AVENUE, RIGHT INTO RICHMOND ROAD (M1), LEFT INTO WESTMEAD ROAD, RIGHT INTO CIRCUIT ROAD, RIGHT INTO LARK ROAD, LEFT INTO ALEXANDER ROAD, LEFT INTO TAFFORD ROAD, LEFT INTO HILLCLIMB ROAD, RIGHT INTO MONZA ROAD, RIGHT INTO MONTE CARLO ROAD, RIGHT INTO LEEUKOP ROAD, RIGHT INTO GOODWOOD ROAD, INTO HILLCLIMB ROAD, INTO TAFFORD ROAD, LEFT INTO GILLITS ROAD, RIGHT INTO RICHMOND ROAD, LEFT INTO SEVENTH AVENUE, RIGHT INTO ADAMS ROAD, LEFT INTO MARIAN RIDGE DRIVE, INTO ACACIA ROAD, RIGHT INTO WILSON DRIVE, AND PROCEED TO NAZARETH.



transport

Department:
Transport
Province of KwaZulu-Natal

GAZETTE

LGKZNG32-2018-
NOV

REGION: ALL

- | | |
|-------------|---|
| 12.4 | <p>NAZARETH TO NEW GERMANY VIA PINESIDE AND RETURN: (AMENDMENTS)</p> <p>FROM NAZARETH INTO WILSON DRIVE, LEFT INTO FRARA DRIVE, LEFT INTO LESTER ROAD, RIGHT INTO MARITZ ROAD, RIGHT INTO CAVERSHAM, INTO CROMPTON STREET - RIGHT INTO OLD MAIN ROAD, LEFT INTO ESCOM ROAD, RIGHT INTO CHALSEA AVENUE, LEFT INTO REGENT STREET, LEFT INTO SHEPSTONE ROAD, RIGHT INTO CROMPTON STREET</p> <p>ALTERNATIVE: LEFT INTO SHEPSTONE ROAD, RIGHT INTO REGENT STREET, RIGHT INTO CHALSEA AVENUE, LEFT INTO ESCOM ROAD, RIGHT INTO OLD MAIN ROAD, LEFT INTO CROMPTON STREET - INTO CAVERSHAM, LEFT INTO MARITZ ROAD, LEFT INTO LESTER ROAD, RIGHT INTO FRARA DRIVE, RIGHT INTO WILSON DRIVE, INTO NAZARETH.</p> |
| 12.5 | <p>FROM NAZARETH ALONG MKHIZE ROAD, INTO WILSON DRIVE, LEFT INTO ACACIA ROAD, LEFT INTO JAMES HERBERT ROAD, LEFT TO SAUTER DRIVE, RIGHT INTO RUDLOFF ROAD, LEFT INTO HOLZNER ROAD, INTO MARIANHILL ROAD, INTO ABBOT FRANCIS ROAD, AND PROCEED TO ST. MARY'S HOSPITAL.</p> <p>RETURN ROUTE:</p> <p>FROM ST' MARY'S HOSPITAL, ALONG ABBOT ROAD, INTO MARIANHILL ROAD, RIGHT INTO HOLZNER ROAD, RIGHT INTO RUDLOFF ROAD, LEFT INTO SAUTER DRIVE, RIGHT INTO JAMES HERBERT ROAD, RIGHT INTO ACACIA ROAD, RIGHT INTO WILSON DRIVE, INTO MKHIZE ROAD, AND PROCEED TO NAZARETH.</p> |



transport

Department:
Transport
Province of KwaZulu-Natal

GAZETTE

LGKZNG32-2018-
NOV

REGION: ALL

1) Application Number: APP0105559	2) Gazette Number: LGKZNG32-2018-NOV
3) Applicant: MW MKHIZE ID NO. 6011245556080 Association: NDWEDWE & DISTRICT TAXI OWNERS ASSOC.	4) Applicant Address: 020358 MILKYWAY PINETOWN 3600
5) Existing Licence Holder: NOT APPLICABLE ID NO. NOT APPLICABLE	6) Existing Licence Holder Address: NOT APPLICABLE
7) Type of application: NEW OPERATING LICENCE	8) Operating Licence Number: 1365559
9) Vehicle Type: MINIBUS	10) 1 X 13 (SEATED) + 0 (STANDING)
11) Region: GREATER NORTH	
12.1	<p>FROM MTSHEBHENI OR MANYASENI TRANSIT RANKS, TO ROAD P100, RIGHT INTO M27, LEFT INTO MR93/M25, (KWAMASHU HIGHWAY), ALONG M25, LEFT INTO INDUSTRIAL PARK ROAD/BESTER'S OFF RAMP, DROPPING OFF PASSENGERS, PROCEED TO JOIN M25, ALONG M25, LEFT INTO MALANDELA ROAD OFF-RAMP TO DROP OFF PASSENGERS, PROCEED TO JOIN M25, ALONG M25, RIGHT INTO THEN2, ALONG EH N2, LEFT INTO AN ON-RAMP TO THE N3, PROCEED TO JOIN THE N3, ALONG EH N3, INTO OLD DUTCH ROAD, INTO ALICE STREET, RIGHT INTO MARKET ROAD, RIGHT INTO LEOPOLD STREET, RIGHT INTO WARWICK AVENUE, LEFT INTO ETNA LANE AND PROCEED TO RANK NO. 420 ON ETNA LANE.</p> <p>3.2 ALICE STREET, RIGHT INTO SOLDIERS' WAY, RIGHT INTO QUEEN STREET, RIGHT INTO FIELD STREET, AND PROCEED TO RANK 85 ON FIELD STREET.</p> <p>CONDITIONS: ON FORWARD JOURNEY, PASSENGERS TO BE PICKED UP AND DROPPED OFF FROM THE POINT OF ORIGIN AND ALONG P100 UNTIL HHLOLOHLO IS REACHED, THEREAFTER ONLY SETTING DOWN OF PASSENGERS ALONG THE REMAINDER OF THE ROUTE, (M27, M25 R102) UNTIL REACHING THE DESTINATION RANK ON THE RETURN TRIP NO PASSENGERS MAY BE SET DOWN UNTIL REACHING HHLOLOHLO.</p>
12.2	<p>DURBAN TO MTSHEBHENI AND MANYASENI</p> <p>FROM RANK 85 ON FIELD STREET, INTO ALBERT STREET, INTO UMGENI ROAD, INTO NORTH COAST ROAD, INTO KWAMASHU HIGHWAY (M25), INTO MR93, RIGHT INTO M27 PASS EMTSHEBHENI POLICE STATION, LEFT INTO ROAD P100 AND PROCEED TO ANY OF DESTINATION POINTS (1.1 TO 1.14) ABOVE.</p> <p>FROM RANK 85 ON FIELD STREET, LEFT INTO LEOPOLD STREET, INTO CANONGATE ROAD, INTO THE WESTERN FREEWAY (N3), RIGHT AT SPAGHETTI JUNCTION, INTO THE N2, ALONG THE N2, LEFT INTO KWA MASHU HIGHWAY (M25) OFF RAMP, ALONG THE M25, INTO THE M93, RIGHT INTO M27, PASS EMTSHEBHENI POLICE STATION, LEFT INTO P100 AND PROCEED TO ANY DESTINATION POINTS (1.1 TO 1.14) ABOVE</p> <p>FROM RANK 420 ON ETNA LANE, LEFT INTO WARWICK AVENUE, RIGHT INTO ALICE STREET, RIGHT INTO MARKET ROAD, RIGHT INTO LEOPOLD STREET, INTO CANONGATE ROAD, INTO THE WESTERN FREEWAY (N3), RIGHT AT SPAGHETTI JUNCTION, INTO THE N2, ALONG THE N2, LEFT INTO KWAMASHU HIGHWAY (M25) OFF-RAMP, ALONG THE M25, INTO MR93, RIGHT INTO M27 PASS EMTSHEBHENI POLICE STATION, LEFT INTO ROAD P100 AND PROCEED TO ANY OF THE DESTINATION POINTS (1.1 TO 1.14) ABOVE.</p> <p>CONDITIONS: ON RETURN JOURNEY NO PASSENGERS TO BE SET DOWN ALONG THE ROUTE UNTIL HHLOLOHLO, BUT PASSENGERS CAN BE PICKED UP ALONG THE ROUTE (R102, M25, M27, P100) UNTIL REACHING HHLOLOHLO.</p>
12.3	<p>FROM ANY OF THE ABOVE POINTS OF ORIGIN (1.1 TO 1.14) TO ROAD P100, RIGHT INTO M27, LEFT INTO MR93/M25, ALONG M25 (KWAMASHU HIGHWAY)-2.1 INTO NORTH COAST ROAD (R102), PASS CANNAUGHT BRIDGE, INTO UMGENI ROAD, RIGHT INTO LEOPOLD STREET, RIGHT INTO WARWICK AVENUE, LEFT INTO ETNA LANE AND PROCEED TO RANK NO. 420 IN ETNA LANE. 2.2 INTO NORTH COAST ROAD (R102), PASS CANNAUGHT BRIDGE, INTO UMGENI ROAD, RIGHT INTO SOLDIERS' WAY, RIGHT INTO QUEEN STREET, RIGHT INTO FIELD STREET AND PROCEED TO RANK NO. 85 OF FIELD STREET. 2.3 INTO NORTH COAST (R102), PASS CANNAUGHT BRIDGE, INTO UMGENI ROAD, INTO SOLDIERS' WAY, RIGHT INTO QUEEN STREET, RIGHT INTO FIELD STREET, PROCEED TO RANK 85 ON FIELD STREET, CONTINUE ALONG FIELD STREET, LEFT INTO LEOPOLD STREET, RIGHT INTO WARWICK AVENUE, LEFT INTO ETNA LANE AND PROCEED TO RANK NO. 420 ON ETNA LANE.</p>



transport

Department:
Transport
Province of KwaZulu-Natal

GAZETTE

LGKZNG32-2018-
NOV

REGION: ALL

12.4	<p>1. FROM NDWENDWE AND DISTRICT TO EMTSHEBHENI (INANDA SAP) AND RETURN TO DURBAN</p> <p>1.1 ENYONI: FROM ENYONI D1613 TO JUNCTION OF P100, P100 TO MTSHEBHENI AND RETURN</p> <p>1.2 EZIMPONDWENI: ROAD P716 JUNCTION WITH P100 TO MTSHEBHENI AND RETURN</p> <p>1.3 GAWULA: ROAD D1543, NGONWENI, P100 TO MTSHEBHENI AND RETURN</p> <p>1.4 KWAGOQA/MSILILI: FROM KWAGOQO D869 TO EZIMPONDWENI ON ROAD P716 TO P100, A LONG ROAD P100 TO MTSHEBHENI AND RETURN</p> <p>1.5 KWASEME: FROM KWASEME, ROAD D1608 TO ROAD P100, A LONG ROAD P100 TO MTSHEBHENI AND RETURN</p> <p>1.6 MZINYATHI: FROM KWASEME ROAD D1608 TO MZINYATHI AND RETURN</p> <p>1.7 MAKHULUSENI: FROM MAKHULUSENI, UNNAMED ROAD, OR, D1514 TO MKHUZE TO ROAD P715 INTO ROAD P100 TO MTSHEBHENI AND RETURN</p> <p>1.8 MANTOBELO: FROM MANTOBELO ROAD 1538 INTO ROAD P715 TO ROAD P100, A LONG ROAD P100 TO MTSHEBHENI AND RETURN</p> <p>1.9 MEME: FROM MEME, UNKNOWN ROAD BECOMING ROAD P1510, ALONG P1510 PASS TAFAMASI TO ITS JUNCTION WITH ROAD P100, ALONG P100, ALONG P100 TO MTSHEBHENI AND RETURN</p> <p>1.10 NDWENDWE: FROM NDWEDWE, ROAD P715 TO ITS JUNCTION WITH ROAD P100, ALONG P100 TO MTSHEBHENI AND RETURN</p> <p>1.11 NGOZA: FROM NGOZA TO MTATA ON UNNAMED ROAD, RETURN TO ROAD D870, P100, ALONG TO MTSHEBHENI AND RETURN</p> <p>1.12 NJOBOYINYE: FROM NJOBOYINYE ON ROAD P102, BECOMING ROAD P100, INTO ROAD D1604, BECOMING ROAD D1510, TAFAMASI, BECOMING ROAD P100, A LONG ROAD P100 TO MTSHEBHENI AND RETURN</p> <p>1.13 SIMAMANE: FROM SIMAMANE ON ROAD D1513 VIA MANGANGENI ON ROAD D1513 BECOMING ROAD P715 INTO ROAD P100, A LONG ROAD P100 TO MTSHEBHENI AND RETURN</p> <p>1.14 KHUSANEA3827 IS FROM D870 TO KHUSANE AND THEN JOINING D1606 AT PHAPHAMA AND CARRIES ON TO P100 AT MANYASENI AND RETURN.</p>
12.5	<p>DURBAN TO MTSHEBHENI AND MANYASENI (1.1 TO 1.14).</p> <p>4.1 FROM RANK 85 FIELD STREET, INTO ALBERT STREET, UMGENI ROAD, INTO NORTH COAST ROAD, INTO KWAMASHU HIGHWAY 9M25), INTO MR93, RIGHT INTO M27 PASS EMTSHEBHENI POLICE STATION, LEFT INTO ROAD P100 AND PROCEED TO ANY OF DESTINATION POINTS (1.1 TO 1.14) ABOVE.</p> <p>4.2 FROM RANK 85 ON FIELD STREET, LEFT INTO LEOPOLD STREET, INTO CANONGATE ROAD, INTO THE WESTERN FREEWAY (N3), RIGHT AT SPAGHETTI JUNCTION, INTO THE N2, ALONG THE N2, INTO M27, PASS EMTSHEBHENI POLICE STATION, LEFT INTO P100 AND PROCEED TO ANY DESTINATION POINTS (1.1 TO 1.14) ABOVE.</p> <p>CONDITIONS 1: ON RETURN JOURNEY NO PASSENGERS TO BE SET DOWN ALONG THE ROUTE UNTIL HHOLOHHOLO, BUT PASSENGERS CAN BE PICKED UP ALONG THE ROUTE (R102, M25, M27, P100) UNTIL REACHING HHOLOHHOLO)</p> <p>CONDITIONS 2:</p> <p>1. PASSENGERS MAY BE PICKED UP AND/OR SET DOWN ONLY AT DESIGNATED TAXI RANK OR TAXI STOP, WHICH SHALL EXCLUDE BUS STOPS.</p> <p>2. ON THE IN BOUND TRIP DURBAN, NO PASSENGERS MAY BE PICKED UP EN ROUTE FROM ENTERING HHOLOHHOLO, UNTIL REACHING ETNA LANE OR FIELD STREET TAXI RANK.</p> <p>3. ON THE RETURN TRIP TO NDWEDWE, NO PASSENGERS MAY BE SET DOWN UNTIL REACHING HHOLOHHOLO.</p> <p>4. ENTRY OR RANKING ON PRIVATE PROPERTY IS NOT PERMITTED WITHOUT WRITTEN PERMISSION ON THE LANDLORD, A COPY OF WHICH MUST BE SUPPLIED ON THE BOARD.</p> <p>5. WITHOUT HAVING ENTERED INTO AN AGREEMENT WITH OTHER OPERATORS ON A COMMON ROUTE, AS CONTEMPLATED BY SECTION 88(2)(B) OF ACT 22 OF 2000, THE PICKING UP OR SETTING DOWN OF PASSENGERS ON SUCH ROUTE IS NOT PERMITTED. A COPY OF SUCH AGREEMENT MUST BE SUPPLIED TO THE BOARD.</p> <p>6. AT RANKS, WHETHER ON-STREET OR OFF-STREET, ONLY THE TAXIS THAT CAN BE ACCOMMODATED IN THE DEMARCATED AREA MAY OCCUPY THE RANK, EXCESS VEHICLES MUST HOLD ELSEWHERE AT DESIGNATED AREAS.</p>



transport

Department:
Transport
Province of KwaZulu-Natal

GAZETTE

LGKZNG32-2018-
NOV

REGION: ALL

12.6	<p>2. FROM TRANSIT RANK (1.1 TO 1.14) AT MTSHEBHENI AND MANYASENI TO DURBAN (FORWARD JOURNEY) FROM ANY OF THE ABOVE POINTS OF ORIGIN (1.1 TO 1.14), TO ROAD P100, RIGHT INTO M27, LEFT INTO MR93/M25, ALONG M25 (KWA MASHUA HIGHWAY) -</p> <p>2.1. INTO NORTH COAST ROAD (R102), PASS CANNAUGHT BRIDGE, INTO UMGENI ROAD, RIGHT INTO LEOPOLD STREET, RIGHT INTO WARWICK AVENUE, LEFT INTO ETNA LANE AND PROCEED TO RANK NO. 420 IN ETNA LANE.</p> <p>2.2. INTO NORTH COAST ROAD (R102), PASS CANNAUGHT BRIDGE, INTO UMGENI ROAD, RIGHT INTO SOLDIERS' WAY, RIGHT INTO QUEEN STREET, RIGHT INTO FIELD STREET AND PROCEED TO RANK NO. 85 ON FIELD STREET.</p> <p>2.3. INTO NORTH COAST (R102), PASS CANNAUGHT BRIDGE, INTO UMGENI ROAD, INTO SOLDIERS' WAY, RIGHT INTO QUEEN STREET, RIGHT IN FIELD STREET, PROCEED TO RANK 85 ON FIELD STREET, CONTINUE ALONG FIELD STREET, LEFT INTO LEOPOLD STREET, RIGHT INTO WARWICK AVENUE, LEFT INTO ETNA LANE AND PROCEED TO RANK NO. 420 ON ETNA LANE.</p>
12.7	<p>NDWEDWE AND DISTRICT TAXI ASSOCIATION.</p> <p>ROUTE 1 FROM NDWEDWE AND DISTRICT TO EMTSHEBHENI (INANDA SAP) AND RETURN OR TO DURBAN</p> <p>1.1. ENYONI: FROM ENYONI D1613 TO JUNCTION OF P100, P100 TO EMTSHEBHENI AND RETURN</p> <p>1.2. EZIMPONDWENI: ROAD P716 JUNCTION WITH P100, A LONG P100 TO MTSHEBHENI; AND RETURN.</p> <p>1.3. GAWULA: ROAD D1543, NGONWENI, P100 TO MTSHEBHENI; AND RETURN.</p> <p>1.4. KWAGOQO / MSILILI: FROM KWAGOQO D869 TO EZIMPONDWENI ON ROAD P716, ROAD P716 TO P100, A LONG ROAD P100 TO MTSHEBHENI AND RETURN</p> <p>1.5. KWASEME: FROM KWASEME, ROAD D1608 TO ROAD P100, A LONG ROAD P100 TO MTSHEBHENI; AND RETURN.</p> <p>1.6. MZINYATHI: FROM KWASEME ROAD D1608 TO MZINYATHI AND RETURN;</p> <p>1.7. MAKHULUSENI: FROM MAKHULUSENI, UNNAMED ROAD, OR, D1514 TO MKHUKUZE TO ROAD P715 INTO ROAD P100 TO MTSHEBHENI; AND RETURN.</p> <p>1.8. MANTOBELO: FROM MANTOBELO ROAD 1538 INTO ROAD P715 TO ROAD P100, A LONG ROAD P100 TO MTSHEBHENI; AND RETURN.</p> <p>1.9. MEME: FROM MEME, UNKNOWN ROAD BECOMING ROAD P1510, A LONG P1510 PASS TAFAMASI TO ITS JUNCTION WITH ROAD P100, A LONG P100 TO MTSHEBHENI; AND RETURN.</p> <p>1.10. NDWEDWE: FROM NDWEDWE, ROAD P715 TO ITS JUNCTION WITH ROAD P100, A LONG P100 TO MTSHEBHENI; AND RETURN.</p> <p>1.11. NGOZA: FROM NGOZA TO MATATA ON UNNAMED ROAD, RETURN TO ROAD D870, P100, A LONG TO MTSHEBHENI AND RETURN</p> <p>1.12. NJOBOYINYE: FROM NJOBOYINYE ON ROAD P102, BECOMING ROAD P100, INTO ROAD D1604, BECOMING ROAD D1510, TAFAMASI, BECOMING ROAD P100, A LONG ROAD P100 TO MTSHEBHENI; AND RETURN</p> <p>1.13. SIMAMANE: FROM SIMAMANE ON ROAD D1513 VIA MANGANGENI ON ROAD D1513 BECOMING ROAD P715 INTO ROAD P100, A LONG ROAD P100 TO MTSHEBHENI AND RETURN.</p> <p>1.14. KHUSANE: A3827 IS FROM D870 TO KHUSANE AND THEN JOINING D1606 AT PHAPHAMA AND CARRIES ON TO P100 AT MANYASENI AND RETURN.</p>
12.8	<p>NDWEDWE TO DURBAN</p> <p>FROM NDWEDWE MISSION ON D1514, TURN RIGHT INTO P100, PROCEED STRAIGHT, PASS NDWEDWE TAXI RANK, NDWEDWE COURT, COTTONLANDS, CANELANDS, TURN RIGHT INTO CEMETARY ROAD BECOMING SHALIMAR ROAD, TURN LEFT, PASS MOSS STREET, TURN LEFT INTO IRELAND STREET, TURN AROUND AT THE RANK AND PROCEED STRAIGHT ON IRELAND STREET, TURN RIGHT INTO INANDA ROAD, TURN LEFT R102, JOINING M41 EITHER TURN LEFT INTO N2 SOUTHBOUND, LEFT NORTH COAST ROAD BECOMING UMGENI ROAD, TURN RIGHT LEOPOLD STREET, TURN LEFT GREY STREET, TURN RIGHT PRINCE EDWARD STREET AND RANK</p> <p>ALTERNATIVE FROM M41, TURN LEFT M4, JOINING STANGER STREET, TURN RIGHT INTO ORDINANCE ROAD, TURN LEFT INTO GREY STREET, TURN RIGHT INTO PRINCE EDWARD STREET AND RANK</p> <p>3.2. FROM NDWEDWE MISSION ON D1514, TURN LEFT P100, PROCEED STRAIGHT TO NDWEDWE TAXI RANK, NDWEDWE COURT, COTTONLANDS, CANELANDS, TURN RIGHT INTO CEMETARY ROAD BECOMING SHALIMAR ROAD, TURN LEFT INTO MOSS STREET, TURN LEFT INTO IRELAND STREET, TURN AROUND AT THE RANK AND PROCEED STRAIGHT ON IRELAND STREET, JOINING OLD MAIN ROAD (M27), RIGHT M4 AND FROM M4 SAME AS 3.1.</p>

CONTINUES ON PAGE 258 - PART 3



KWAZULU-NATAL PROVINCE
KWAZULU-NATAL PROVINSIE
ISIFUNDAZWE sAKWAZULU-NATALI

Provincial Gazette • Provinsiale Koerant • Igazethi Yesifundazwe

(Registered at the post office as a newspaper) • (As 'n nuusblad by die poskantoor geregistreer)
(Irejistiwee njengephephandaba eposihhovisi)

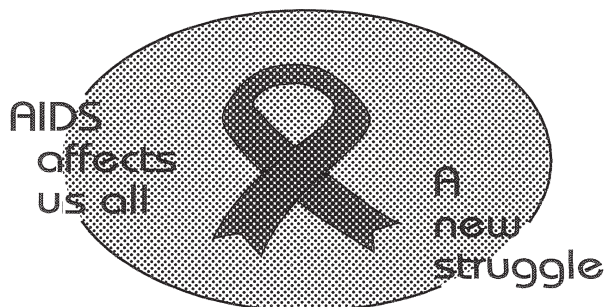
Vol. 12

PIETERMARITZBURG
13 DECEMBER 2018
13 DESEMBER 2018
13 KUZIBANDLELA 2018

No. 2027

PART 3 OF 4

We all have the power to prevent AIDS



**AIDS
HELPLINE**

0800 012 322

DEPARTMENT OF HEALTH

Prevention is the cure

N.B. The Government Printing Works will not be held responsible for the quality of "Hard Copies" or "Electronic Files" submitted for publication purposes

ISSN 1994-4558



9 771994 455008

02027





transport

Department:
Transport
Province of KwaZulu-Natal

GAZETTE

LGKZNG32-2018-
NOV

REGION: ALL

1) Application Number: APP0105561	2) Gazette Number: LGKZNG32-2018-NOV
3) Applicant: SC MAGCABA ID NO. 6109055309085 Association: KWANDENGEZI TAXI OWNERS ASSOCIATION	4) Applicant Address: PO BOX55540 PINETOWN 3610
5) Existing Licence Holder: PH MAGCABA ID NO. 7004165598082	6) Existing Licence Holder Address: PO BOX 35540 NAGINA, PINETOWN KWA ZULU NATAL 3604
7) Type of application: NORMAL TRANSFER	8) Operating Licence Number: LGKZN1503000585
9) Vehicle Type: MINIBUS	10) 1 X 14 (SEATED) + 0 (STANDING)
11) Region: DURBAN WEST	
12.1	<p>FROM KWANDENGEZI TAXI RANK IN TOM-TOM ROAD, RIGHT INTO AND ALONG OLD RICHMOND ROAD (MR518 WHICH BECOMES MR468), TURN LEFT INTO THE M1, PROCEED INTO AND ALONG RICHMOND ROAD, INTO WESTMEAD AND BACK INTO RICHMOND ROAD, INTO AND ALONG OLD MAIN ROAD, TURN RIGHT INTO ANDERSON STREET TAXI RANK IN PINETOWN, AND RETURN TO KWANDENGEZI TAXI RANK AND RETURN USING THE SAME ROUTE.</p> <p>KWANDENGEZI TO NEW GERMANY AND RETURN: FROM KWANDENGEZI TAXI RANK IN TOM-TOM ROAD, RIGHT INTO AND ALONG OLD RICHMOND ROAD, TURN LEFT INTO THE M1, PROCEED INTO AND ALONG RICHMOND ROAD, INTO AND ALONG OLD MAIN ROAD, INTO CROMPTON STREET, INTO SHEPSTONE ROAD (M32), INTO ESTON ROAD AND PROCEED TO ANDERSON STREET TAXI RANK ALONG CROMPTON STREET, LAUTH ROAD, GLENUGIE ROAD, OLD MAIN ROAD INTO ANDERSON STREET AND RETURN TO KWANDENGEZI TAXI RANK USING THE SAME ROUTE.</p>
12.2	<p>FROM KWANDENGEZI TAXI RANK IN TOM-TOM ROAD, RIGHT INTO AND ALONG OLD MAIN ROAD, INTO THE M1 WHICH BEBOMCES HIGGINSON HIGHWAY IN AN EASTERLY DIRECTION AND PROCEED INTO GRIMSBY ROAD, INTO SOUTH COAST ROAD, INTO M7, INTO UMBILO ROAD, INTO WARWICK AVENUE, INTO ALICE STREET, LEFT INTO LEOPOLD STREET AND PROCEED TO CANNONGATE TAXI RANK, AND RETURN TO KWANDE-NGEZI TAXI RANK GENERALLY ALONG THE SAME ROOOTE IN THE OPPOSITE DIRECTION.</p> <p>2.2 FROM KWANDENGEZI TAXI RANK IN TOM-TOM ROAD, RIGHT INTO AND ALONG OLD RICHMOND ROAD (MR518 WHICH BECOMES MR468), TURN LEFT INTO M1, PROCEED INTO AND ALONG RICHMOND ROAD TO THE ON-RAMP TO THE N3, TURN RIGHT ONTO THE N3 AND PROCEED ALONG THE WESTERN FREEWAY (EAST) INTO OLD DUTCH ROAD, INTO ALICE STREET, INTO SOLDIERS' WAY, RIGHT INTO QUEEN STREET, INTO PINE STREET, INTO RUSSEL STREET, LEFT INTO LEOPOLD STREET AND PROCEED TO CANNONGATE TAXI RANK, AND RETURN TO KWANDE-NGEZI TAXI RANK GENERALLY ALONG THE SAME ROUTE IN THE OPPOSITE DIRECTION.</p>



transport

Department:
Transport
Province of KwaZulu-Natal

GAZETTE

LGKZNG32-2018-
NOV

REGION: ALL

1) Application Number: APP0105593	2) Gazette Number: LGKZNG32-2018-NOV
3) Applicant: ST MADIBA ID NO. 4605190319089 Association: BULWER & DONNYBROOK TAXI ASSOCIATION	4) Applicant Address: P O BOX 79 DONNYBROOK KWAZULU NATAL 3237
5) Existing Licence Holder: NOT APPLICABLE ID NO. NOT APPLICABLE	6) Existing Licence Holder Address: NOT APPLICABLE
7) Type of application: NEW OPERATING LICENCE	8) Operating Licence Number: 250987
9) Vehicle Type: MINIBUS	10) 1 X 15 (SEATED) + 0 (STANDING)
11) Region: SISONKE	
12.1	<p>BULWER TO PIETERMARITZBURG.</p> <p>INBOUND: FROM BULWER. ROUTE: MR7, MOSES MABHIDA (EDENDALE) ROAD, LANGALIBALELE (LONGMARKET) STREET, RETIEF STREET, PIETERMARITZ STREET, HAVELOCK STREET TO BAVERSTOCK TAXI TERMINAL-OFF PINE/HAVELOCK (KPC0037).</p> <p>OUTBOUND: FROM BAVERSTOCK TAXI TERMINAL-OFF PINE/HAVELOCK (KPC0037). ROUTE -PASSING: HAVELOCK STREET,PINE STREET,MOSES MABHIDA(EDENDALE) ROAD, MR7 TO BULWER.</p>
12.2	<p>DONNYBROOK TO PIETERMARITZBURG</p> <p>INBOUND</p> <p>FROM: DONNYBROOK, ROUTE - PASSING: (MR23), MR7, MOSES MABHIDA (EDENDALE) ROAD, LANGALIBALELE (LONGMARKET) STREET,RETIEF STREET, PITERMARITZ STREET, HAVELOCK STREET TO BAVERSTOCK TAXI TERMINAL-OFF PINE/HAVELOCK (KPC0037).</p> <p>OUTBOUND:</p> <p>FROM: BAVERSTOCK TAXI TERMINAL-OFF PINE/HAVELOCK (KPC0037), ROUTE - PASSING:HAVELOCK STREET, PINE STREET, MOSES MABHIDA (EDENDALE) ROAD, MR7, (MR23) TO DONNYBROOK.</p>
12.3	<p>DONNYBROOK TO CREIGHTON.</p> <p>INBOUND: FROM DONNYBROOK ROUTE - PASSING: MR23,MR8,P246 TO CREIGHTON.</p> <p>OUTBOUND: FROM UNDERBERG ROUTE - PASSING: P246, MR8,P89,MR23 TO BULWER.</p>
12.4	<p>CENTECOW MISSION TO IXOPO.</p> <p>INBOUND FROM: CENTECOW MISSION ROUTE - PASSING: D1349, D1345, P427,MR8, MR23 TO IXOPO.</p> <p>OUTBOUND: FROM: IXOPO ROUTE - PASSING: MR23, MR8,P427,D1345,D1349 TO CENTOCOW MISSION.</p>



transport

Department:
Transport
Province of KwaZulu-Natal

GAZETTE

LGKZNG32-2018-
NOV

REGION: ALL

12.5	<p>BULWER TO DURBAN</p> <p>INBOUND FROM: BULWER, ROUTE - PASSING: D782,MR23, MR7, MOSES MABHIDA (EDENDALE) ROAD, ARCHIE GUMEDE (NEWPORT) ROAD, GLADYS MANZI (MURRAY) ROAD, CB DOWNES, MARKET, N3, M13, OLD MAIN ROAD, CROMPTON ROAD, M13, N3 TO DURBAN.</p> <p>OUTBOUND:</p> <p>FROM: DURBAN ROUTE - PASSING: N3, MARKET ROAD, CB DOWNES, GLADYS MANZI (MURRAY)ROAD, ARCHIE GUMEDE (NEWPRT), MOSES MABHIDA (EDENDALE) ROAD, MR7, MR23,D782 TO BULWER.</p> <p>RESTRICTIONS:</p> <p>IN PINETOWN, ONLY OFF-LOADING OF PASSENGERS IS PERMITTED. THE LOADING OF PASSENGERS IN PINETOWN IS NOT PERMITTED.</p>
12.6	<p>BULWER TO UNDERBERG</p> <p>INBOUND FROM: BULWER ROUTE - PASSING: MR7.P126 TO UNDERBERG.</p> <p>OUTBOUND FROM: UNDERBERG ROUTE - PASSING: P126,MR7 TO BULWER.</p>
12.7	<p>BULWER TO HLANGANANI.</p> <p>INBOUND: FROM BULWER ROUTE: MR23, MR7, D1220, MR7, P419,D1208, RETURN P419, D1208,TO HLANGANANI.</p> <p>OUTBOUND: FROM HLANGANANI ROUTE - PASSING: P419, MR7 D1220,RETURN D1220, MR7,MR23 TO BULWER.</p>
12.8	<p>BULWER TO IXOPO.</p> <p>INBOUND FROM: BULWER ROUTE - PASSING: MR7, MR23 TO IXOPO.</p> <p>OUTBOUND FROM: IXOPO ROUTE - PASSING: MR23,MR7 TO BULWER.</p>
12.9	<p>CENTECOW MISSION TO PIETERMARITZBURG.</p> <p>INBOUND: FROM CENTECOW MISSION. ROUTE - PASSING: (D1349, D1345, P427, P422), MR7 MOSES MABHIDA (EDENDALE)ROAD,LANGALIBALELE (LONGMARKET) STREET, RETIEF STREET,PIETERMARITZ STREET,HAVELOCK STREET TO (DESTINATION): BAVERSTOCK TAXI TERMINAL- OFF PINE/HAVELOCK (KPC0037).</p> <p>OUTBOUND: FROM BAVERSTOCK TAXI TERMINAL-OFF PINE/HAVELOCK (KPC0037). ROUTE - PASSING: HAVELOCK STREET,PINE STREET, MOSES MABHIDA (EDENDALE) ROAD, MR7, (P422, P427, D1345, D1349) TO CENTECOW MISSION.</p>



transport

Department:
Transport
Province of KwaZulu-Natal

GAZETTE

LGKZNG32-2018-
NOV

REGION: ALL

1) Application Number: APP0105600	2) Gazette Number: LGKZNG32-2018-NOV
3) Applicant: L NYAWO ID NO. 4911065381083 Association: THEMBALABATHETHWA TAXI ASSOCIATION	4) Applicant Address: P O BOX 195 RIVERVIEW 3930
5) Existing Licence Holder: NOT APPLICABLE ID NO. NOT APPLICABLE	6) Existing Licence Holder Address: NOT APPLICABLE
7) Type of application: NEW OPERATING LICENCE	8) Operating Licence Number: LGKZN0703000507
9) Vehicle Type: MINIBUS	10) 1 X 15 (SEATED) + 0 (STANDING)
11) Region: UTHUNGULU	
12.1	FROM DONDOTHA TAXI RANK, ALONG WITH GRAVEL ROAD TO NKANYEZI, STRAIGHT, PICK UP AND DROP OFF PASSENGERS, AND PHATHANE STORE, PICK UP AND DROP OFF PASSENGERS, SHWASHWENI STORE, PICK AND DROP OFF PASSENGERS, CINCI STORE, PICK UP AND DROP OFF PASSENGERS, JOIN N2 NORTH, STRAIGHT TO MTUBATUBA AND BACK ON THE SAME ROUTE AND LOAD.
12.2	FROM PHATHANE STORE TO RICHARDSBAY, PASS NKANYEZI STORE, PICK UP AND DROP OFF PASSENGERS AT DONDOTHA TAXI RANK, ALONG WITH GRAVEL ROAD, PASS LAMULA VILLAGE, PICK UP AND DROP OFF PASSENGERS, CROSS TO NSELENI TOWNSHIP, PASS NSELENI TAXI RANK, STRAIGHT TO RICHARDSBAY RANK AND BACK ON THE SAME ROUTE WITH LOAD.
12.3	FROM DONDOTHA TAXI RANK TO RICHARDS BAY CBD TAXI RANK, PASS BHUBHUBHU SCHOOL, PICK UP AND DROP OFF PASSENGERS, ALONG GRAVEL ROAD, PASS THANDAZA STORE, PICK UP AND DROP OFF PASSENGERS, PROCEED TO KWAMBONAMBI VILLAGE AND ENTER TO N2 AT INTERSECTION OF MTUBATUBA AND SLOVO VILLAGE AND EMPANGENI, PROCEED TO NSELENI AND RICHARDS BAY INTERSECTION, TURN TO RICHARDS BAY TAXI RANK, PICK UP AND DROP OFF PASSENGERS.
12.4	FROM EFUYENI WARD 13 VILLAGE TO EMPANGENI LOT 63 RANK, PASS MAKHWEZINI STORE, PICK UP AND DROP OFF PASSENGERS, SHAYAMOYA VILLAGE, PICK UP AND DROP OFF PASSENGERS, NTUTHUNGA VILLAGE, DONDOTHA TAXI RANK, PICK UP AND DROP OFF PASSENGERS AND BACK AT THE SAME ROUTE LOAD.
12.5	FROM PHATHANE STORE TO EMPANGENI LOT 63 RANK, VIA NKANYEZI STORE, PICK UP AND DROP OFF PASSENGERS, BHUBHUBHU SCHOOL, PICK AND DROP OFF PASSENGERS, MBABE STORE, PICK UP AND DROP OFF PASSENGERS, ZONZA, PICK UP AND DROP OFF ALONG WIOTH OLD MTUBATUBA GRAVEL ROAD TO MABHUYENI STORE, STRAIGHT TO EMPANGENI, LOT 63 TAXI RANK, BACK WITH SAME ROUTE WITH LOAD.
12.6	4.FROM PHATHANE STORE TO EMPANGENI LOT 63 RANK, PASS NKANYEZI STORE, PICK UP AND DROP OFF PASSENGERS, BHUBHUBHU SCHOOL, PICK AND DROP OFF PASSENGERS, MBABE STORE, PICK UP AND DROP OFF PASSENGERS, ZONZA, PICK UP AND DROP OFF ALONG WIOTH OLD MTUBATUBA GRAVEL ROAD TO MABHUYENI STORE, STRAIGHT TO EMPANGENI, LOT 63 TAXI RANK, BACK WITH SAME ROUTE WITH LOAD.



transport

Department:
Transport
Province of KwaZulu-Natal

GAZETTE

LGKZNG32-2018-
NOV

REGION: ALL

1) Application Number: APP0105605	2) Gazette Number: LGKZNG32-2018-NOV
3) Applicant: DT MANZI ID NO. 6105105806088 Association: DURBAN LONG DISTANCE TAXI ASSOCIATION	4) Applicant Address: 32 UMGENI ROAD 273 UMGENI CENTRE DURBAN KWA-ZULU NATAL 4001
5) Existing Licence Holder: NOT APPLICABLE ID NO. NOT APPLICABLE	6) Existing Licence Holder Address: NOT APPLICABLE
7) Type of application: NEW OPERATING LICENCE	8) Operating Licence Number: LKNKZN017591
9) Vehicle Type: MINIBUS	10) 1 X 15 (SEATED) + 0 (STANDING)
11) Region: DURBAN CENTRAL	
12.1	<p>FROM CRABBE STREET TAXI RANK, INTO OSBORNE STREET, INTO FIRST AVENUE / STAMFORDHILL ROAD INTO ARGYLE ROAD AND JOIN M4 PROCEED TO N2 AT BALLITO, INTO AND ALONG N2 TO R66, INTO AND ALONG R66 BY PASSING ESHOWE, INTO AND ALONG R34, RIGHT INTO AND ALONG R66 TO ULUNDI, INTO PRINCESS MAGOGO STREET TO ULUNDI TAXI RANK AND RETURN.</p> <p>FROM ULUNDI TAXI RANK INTO PRINCESS MGOGO STREET, INTO AND ALONG R66, INTO AND ALONG R34, INTO AND ALONG R66 BY PASSING ESHOWE, INTO AND ALONG N2, JOIN M4 AT BALLITO, PROCEED ALONG M4 TO DURBAN, RIGHT INTO ARGYLE ROAD, LEFT INTO UMGENI ROAD, RIGHT INTO LEOPOLD STREET, RIGHT INTO WARWICK AVENUE, RIGHT INTO ALICE STREET, LEFT INTO ALBERT STREET, INTO UMGENI ROAD TO CRABBE STREET TAXI RANK.</p>
12.2	<p>FROM CARTWRIGHT FLATS TAXI RANK, INTO UMGENI ROAD TURN INTO ARGYLE ROAD AND JOIN M4 PROCEED TO N2 AT BALLITO, PROCEED ALONG N2 INTO AND ALONG R74 BY PASSING STANGER TO KRANSKOP, RIGHT INTO MAIN ROAD KRANSKOP TO KRANSKOP TAXI RANK AND RETURN.</p> <p>FROM KRANSKOP TAXI RANK, INTO MAIN ROAD, INTO AND ALONG R74 BY PASSING STANGER, INTO AND ALONG N2, JOIN M4 AT BALLITO, PROCEED ALONG M4 TO DURBAN, RIGHT INTO ARGYLE ROAD, LEFT INTO UMGENI ROAD, RIGHT INTO LEOPOLD STREET, RIGHT INTO WARWICK AVENUE, RIGHT INTO ALICE STREET, LEFT INTO ALBERT STREET TO CARTWRIGHT FLATS TAXI RANK.</p>
12.3	<p>FROM CRABBE STREET TAXI RANK, INTO OSBORNE STREET, INTO FIRST AVENUE JOIN EPSOME ROAD, UMGENI ROAD INTO LEOPOLD STREET JOIN N3 AND PROCEED ALONG N3 TO R103 AT COLENZO, ALONG R103, JOIN N11 PROCEED TO R692 TO DUNDEE INTO AND ALONG R68, INTO DUNDEE AND TURN TO VICTORIA STREET TAXI RANK IN DUNDEE AND RETURN.</p> <p>FROM VICTORIA STREET TAXI RANK INTO AND ALONG R68, INTO AND ALONG R692, INTO AND ALONG N11, INTO AND ALONG R103, JOIN N3 AT COLENZO, INTO AND ALONG N3 TO DURBAN, OLD DUTCH ROAD, ALICE STREET, LEFT INTO ALBERT STREET, UMGENI ROAD TO CRABBE STREET TAXI RANK.</p>
12.4	<p>FROM CRABBE STREET TAXI RANK, INTO OSBORNE STREET, INTO FIRST AVENUE / STAMFORDHILL ROAD INTO ARGYLE ROAD JOIN M4 PROCEED TO N2 AT BALLITO, INTO AND ALONG N2 TO R34, INTO AND ALONG R34 (JOHN ROSS HIGHWAY), INTO AND ALONG BULLION ROAD, INTO KRUGER RAND ROAD TO RICHARDSBAY TAXI RANK AND RETURN.</p> <p>FROM RICHARDSBAY TAXI RANK, INTO KRUGER RAND ROAD, INTO AND ALONG BULLION ROAD, ALONG R34 (JOHN ROSS HIGHWAY), INTO AND ALONG N2, JOIN M4 AT BALLITO, PROCEED ALONG M4 TO DURBAN, RIGHT INTO ARGYLE ROAD, LEFT INTO UMGENI ROAD, RIGHT INTO LEOPOLD STREET, RIGHT INTO WARWICK AVENUE, RIGHT INTO ALICE STREET, LEFT INTO ALBERT STREET, INTO UMGENI ROAD INTO CRABBE STREET TAXI RANK.</p>
12.5	<p>FROM CRABBE STREET TAXI RANK, INTO OSBORNE STREET, INTO FIRST AVENUE / STAMFORDHILL ROAD INTO ARGYLE ROAD JOIN M4 PROCEED TO N2 AT BALLITO, INTO AND ALONG N2 TO R22 AT HLUHLUWE INTO MAIN ROAD HLUHLUWE, INTO HLUHLUWE TAXI RANK AND RETURN.</p> <p>RETURN FROM HLUHLUWE TAXI RANK, INTO MAIN ROAD, INTO AND ALONG R22, INTO AND ALONG N2, JOIN M4 AT BALLITO; PROCEED ALONG M4 TO DURBAN, RIGHT INTO ARGYLE ROAD, LEFT INTO UMGENI ROAD, RIGHT INTO LEOPOLD STREET, RIGHT INTO WARWICK AVENUE, RIGHT INTO ALICE STREET, LEFT INTO ALBERT STREET, INTO UMGENI ROAD TO CRABBE STREET TAXI RANK</p>



transport

Department:
Transport
Province of KwaZulu-Natal

GAZETTE

LGKZNG32-2018-
NOV

REGION: ALL

12.6	<p>FROM CRABBE STREET TAXI RANK, INTO OSBORNE STREET, INTO FIRST AVENUE INTO EPSOME ROAD AND TURN INTO LEOPOLD STREET, INTO AND ALONG N3 AND PROCEED TO R103 AT COLENZO INTO AND ALONG R103, INTO AND ALONG N11 TO NEWCASTLE, TURN INTO ALLEN STREET, INTO KIRKLAND STREET, VOORTREKKER STREET TO NEWCASTLE TAXI RANK AND RETURN.</p> <p>RETURN FROM NEWCASTLE TAXI RANK INTO VOORTREKKER STREET, INTO KIRKLAND STREET, INTO ALLEN STREET, INTO AND ALONG N11, INTO AND ALONG R103, JOIN N3 AT COLENZO, INTO AND ALONG N3 TO DURBAN, INTO OLD DUTCH ROAD, ALICE STREET</p>
12.7	<p>FROM CRABBE STREET TAXI RANK, INTO OSBORNE STREET INTO FIRST AVENUE, JOIN EPSOME ROAD, UMGENI ROAD INTO LEOPOLD STREET, JOIN N3 AND PROCEED ALONG N3, FROM N3 ONTO R103 AT COLENZO JOIN N11 INTO LADYSMITH AND TURN AT QUEEN STREET TO LADYSMITH TAXI RANK AND RETURN.</p> <p>RETURN FROM LADYSMITH TAXI RANK INTO QUEEN STREET, INTO N11, INTO AND ALONG R103, JOIN N3 AT COLENZO, INTO AND ALONG N3 TO DURBAN, INTO OLD DUTCH ROAD, ALICE STREET, LEFT INTO ALBERT STREET, UMGENI ROAD TO CRABBE STREET TAXI RANK.</p>
12.8	<p>FROM APPROVED TAXI RANK IN DURBAN TO APPROVED TAXI RANK IN GINGINDLOVU DIRECT AND RETURN</p> <p>FORWARD TRIP ROUTE: FROM CRABBE STREET TAXI RANK, INTO OSBORNE STREET, INTO FIRST AVENUE / STAMFORDHILL ROAD INTO ARGYLE ROAD JOIN M4 PROCEED TO N2 AT BALLITO, PROCEED ALONG THE N2 TO R258, INTO AND ALONG R258, INTO AND ALONG ROAD R102 TO MAIN STREET, GINGINDLOVU, CONTINUE ALONG MAIN STREET TO GINGINDLOVU TAXI RANK AND RETURN.</p> <p>RETURN TRIP ROUTE: FROM GINGINDLOVU TAXI RANK INTO MAIN STREET, INTO AND ALONG R102, INTO AND ALONG R258, INTO N2, JOIN M4 AT BALLITO, PROCEED ALONG M4 TO DURBAN, RIGHT INTO ARGYLE ROAD, LEFT INTO UMGENI ROAD, RIGHT INTO LEOPOLD STREET, RIGHT INTO WARWICK AVENUE, RIGHT INTO ALICE STREET, LEFT INTO ALBERT STREET, INTO UMGENI ROAD TO CRABBE STREET TAXI RANK.</p>
12.9	<p>FROM APPROVED TAXI RANK IN DURBAN TO APPROVED TAXI RANKS IN EMPANGENI DIRECT AND RETURN.</p> <p>FROM CRABBE STREET TAXI RANK, INTO OSBORNE STREET, INTO FIRST AVENUE / STAMFORDHILL ROAD INTO ARGYLE ROAD JOIN M4 PROCEED TO N2 AT BALLITO, INTO AND ALONG N2 TO R66, INTO AND ALONG R66 BY PASSING GINGINDLOVU, INTO ALONG R102 TO EMPANGENI, LEFT INTO AND ALONG JOHN ROSS HIGHWAY TO EMPANGENI "A" TAXI RANK AND RETURN.</p> <p>RETURN</p> <p>FROM EMPANGENI "A" TAXI RANK INTO AND ALONG JOHN ROSS HIGHWAY, RIGHT INTO R102, INTO AND ALONG R66 BY PASSING GINGINDLOVU, INTO AND ALONG N2, JOIN M4 AT BALLITO, PROCEED ALONG M4 TO DURBAN, RIGHT INTO ARGYLE ROAD, LEFT INTO UMGENI ROAD, RIGHT INTO LEOPOLD STREET, RIGHT INTO WARWICK AVENUE, RIGHT INTO ALICE STREET, LEFT INTO ALBERT STREET, INTO UMGENI ROAD TO CRABBE STREET TAXI RANK.</p> <p>FROM CRABBE STREET TAXI RANK, INTO OSBORNE STREET, INTO FIRST AVENUE / STAMFORDHILL ROAD INTO ARGYLE ROAD JOIN M4 PROCEED TO N2 AT BALLITO, INTO AND ALONG N2 TO R66, INTO AND ALONG R66 BY PASSING GINGINDLOVU INTO AND ALONG R102, INTO AND ALONG TANNER ROAD (EMPANGENI RAIL), TO "B" RANK EMPANGENI RAIL AND RETURN.</p> <p>RETURN</p> <p>FROM "B" RANK EMPANGENI RAIL INTO AND ALONG TANNER ROAD, INTO AND ALONG R102, INTO AND ALONG R66 BY PASSING GINGINDLOVU, INTO N2, JOIN M4 AT BALLITO, PROCEED ALONG M4 TO DURBAN, RIGHT INTO ARGYLE ROAD, INTO UMGENI ROAD, RIGHT INTO LEOPOLD STREET, RIGHT INTO WARWICK AVENUE, RIGHT INTO ALICE STREET, LEFT INTO ALBERT STREET, INTO UMGENI ROAD TO CRABBE STREET TAXI RANK.</p>



transport

Department:
Transport
Province of KwaZulu-Natal

GAZETTE

LGKZNG32-2018-
NOV

REGION: ALL

12.10	<p>FROM APPROVED TAXI RANK IN DURBAN TO APPROVED TAXI RANK IN MANDINI DIRECT AND RETURN FORWARD TRIP.</p> <p>ROUTE: FROM CARTWRIGHT FLATS TAXI RANK INTO UMGENI ROAD TURN INTO ARGYLE ROAD AND JOIN M4 PROCEED TO N2 AT BALLITO, INTO AND ALONG N2 UNTIL R245, INTO AND ALONG R245 VIA DARNALL TO R102, INTO AND ALONG R102 TO R258 INTO MANDINI, INTO AND ALONG MAIN ROAD MANDINI TO AMATIKULU RANKING AT THE MANDINI TAXI RANK AND RETURN.</p> <p>RETURN TRIP.</p> <p>ROUTE: FROM MANDINI TAXI RANK INTO AND ALONG MAIN ROAD FROM AMATIKULU, INTO R258, INTO AND ALONG R102 VIA DARNALL INTO AND ALONG R245, INTO N2, JOIN M4 AT BALLITO, PROCEED ALONG M4 TO DURBAN, RIGHT INTO ARGYLE ROAD, LEFT INTO UMGENI ROAD, RIGHT INTO LEOPOLD STREET, RIGHT INTO WARWICK AVENUE, RIGHT INTO ALICE STREET, LEFT INTO ALBERT STREET TO CARTWRIGHT FLATS TAXI RANK.</p>
12.11	<p>FROM APPROVED TAXI RANKS IN DURBAN TO APPROVED TAXI RANK IN MELMOTH DIRECT AND RETURN.</p> <p>FROM CRABBE STREET TAXI RANK, LEFT INTO OSBORNE, INTO FIRST AVENUE / STAMFORDHILL ROAD INTO ARGYLE ROAD JOIN M4 PROCEED TO N2 AT BALLITO, INTO AND ALONG N2 TO R66, INTO AND ALONG R66 TO MELMOTH, INTO AND VICTORIA STREET TO MELMOTH TAXI RANK AND RETURN.</p> <p>RETURN</p> <p>FROM MELMOTH TAXI RANK INTO VICTORIA STREET, INTO AND ALONG R66, INTO AND ALONG N2, JOIN M4 AT BALLITO; PROCEED ALONG M4 TO DURBAN, RIGHT INTO ARGYLE ROAD, LEFT INTO UMGENI ROAD, RIGHT INTO LEOPOLD STREET, RIGHT IN TO WARWICK AVENUE, RIGHT INTO ALICE STREET, LEFT INTO ALBERT STREET, INTO UMGENI ROAD TO CRABBE STREET TAXI RANK.</p>
12.12	<p>FROM APPROVED TAXI RANK IN DURBAN TO APPROVED TAXI RANK IN BABANANGO DIRECT AND RETURN.</p> <p>FROM CARTWRIGHT FLATS TAXI RANK INTO UMGENI ROAD TURN INTO ARGYLE ROAD AND JOIN M4 PROCEED TO N2 AT BALLITO, INTO AND ALONG THE N2 TO R66, INTO AND ALONG R66, LEFT INTO AND ALONG R68 TO TAXI RANK AT BABANANGO AND RETURN.</p> <p>RETURN TRIP</p> <p>FROM BABANANGO TAXI RANK INTO AND ALONG R68, INTO AND ALONG R66, INTO N2, JOIN M4 AT BALLITO; PROCEED ALONG M4 TO DURBAN, RIGHT INTO ARGYLE ROAD, LEFT INTO UMGENI ROAD, RIGHT INTO LEOPOLD STREET, RIGHT INTO WARWICK AVENUE, RIGHT INTO ALICE STREET, LEFT INTO ALBERT STREET, TO CARTWRIGHT FLATS TAXI RANK.</p>
12.13	<p>FROM APPROVED TAXI RANKS IN DURBAN TO APPROVED TAXI RANKS IN MANGUZA DIRECT AND RETURN.</p> <p>FROM CARTWRIGHT FLATS TAXI RANK INTO UMGENI ROAD TURN INTO ARGYLE ROAD AND JOIN M4 PROCEED TO N2 AT BALLITO, INTO AND ALONG N2, INTO AND ALONG R38, INTO AND ALONG R38 BY PASSING JOZINI INTO AND ALONG R22 TO KWANGWANASE, INTO MAIN ROAD KWANGWANASE TO KWANGWANASE TAXI RANK AND RETURN.</p> <p>RETURN.</p> <p>FROM KWANGWANASE TAXI RANK INTO MAIN ROAD, INTO AND ALONG R22, INTO AND ALONG R38 PASSING JOZINI, INTO AND ALONG N2, JOIN M4 AT BALLITO, PROCEED ALONG M4 TO DURBAN, RIGHT INTO ARGYLE STREET, LEFT INTO UMGENI ROAD, RIGHT INTO LEOPOLD STREET, RIGHT INTO WARWICK AVENUE, RIGHT INTO ALICE STREET, LEFT INTO ALBERT STREET, TO CARTWRIGHT FLATS TAXI RANK.</p>



transport

Department:
Transport
Province of KwaZulu-Natal

GAZETTE

LGKZNG32-2018-
NOV

REGION: ALL

12.14	<p>FROM APPROVED TAXI RANK IN DURBAN TO APPROVED TAXI RANK IN MTUBATUBA DIRECT AND RETURN FORWARD TRIP.</p> <p>ROUTE: FROM CRABBE STREET TAXI RANK, LEFT INTO OSBORNE STREET INTO FIRST AVENUE / STAMFORDHILL ROAD INTO ARGYLE ROAD JOIN M4 PROCEED TO N2 AT BALLITO, INTO AND ALONG N2 TO BHOBZA ROAD (MTUBATUBA) INTO AND ALONG BHOBZA ROAD, INTO AND ALONG RIVERVIEW ROAD, INTO AND ALONG JOHN ROSS ROAD, INTO AND ALONG NYATHI ROAD TO MTUBATUBA TAXI RANK AND RETURN.</p> <p>RETURN TRIP.</p> <p>ROUTE: FROM MTUBATUBA TAXI RANK, INTO AND ALONG NYATHI ROAD, INTO AND ALONG JOHN ROSS ROAD, INTO AND ALONG RIVERVIEW ROAD, INTO AND ALONG BHOBZA ROAD, INTO AND ALONG N2, JOIN M4 AT BALLITO, PROCEED ALONG M4 TO DURBAN, RIGHT INTO ARGYLE ROAD, LEFT INTO UMGENI ROAD, RIGHT INTO LEOPOLD STREET, RIGHT INTO WARWICK AVENUE, RIGHT INTO ALICE STREET, LEFT INTO ALBERT STREET, UMGENI ROAD TO CRABBE STREET TAXI RANK</p>
12.15	<p>FROM APPROVED TAXI RANK IN DURBAN TO APPROVED TAXI RANK IN ESHOWE DIRECT AND RETURN.</p> <p>FROM CRABBE STREET TAXI RANK, LEFT INTO OSBORNE STREET INTO FIRST AVENUE / STAMFORDHILL ROAD INTO ARGYLE ROAD JOIN M4 PROCEED TO N2 AT BALLITO, CONTINUE ALONG N2 TO R66, INTO AND ALONG R66, TO ESHOWE, INTO AND ALONG JOHN ROSS HIGHWAY, INTO OSBORNE ROAD TO ESHOWE TAXI RANK AND RETURN.</p> <p>RETURN</p> <p>FROM ESHOWE TAXI RANK INTO OSBORNE ROAD, INTO AND ALONG JOHN ROSS HIGHWAY, INTO AND ALONG R66, INTO AND ALONG N2, JOIN M4 AT BALLITO, PROCEED ALONG M4 TO DURBAN, RIGHT INTO ARGYLE ROAD, LEFT INTO UMGENI ROAD, RIGHT INTO LEOPOLD STREET, RIGHT INTO WARWICK AVENUE, RIGHT INTO ALICE STREET, LEFT INTO ALBERT STREET, UMGENI ROAD TO CRABBE STREET TAXI RANK.</p>
12.16	<p>FROM APPROVED TAXI RANK IN DURBAN TO APPROVED TAXI RANK IN MKUZE DIRECT AND RETURN.</p> <p>FROM CARTWRIGHT FLATS TAXI RANK INTO UMGENI ROAD TURN INTO ARGYLE ROAD AND JOIN M4 PROCEED TO N2 AT BALLITO, INTO AND ALONG N2 RIGHT INTO MKUZE MAIN ROAD, INTO EAGLE AVENUE TO MKUZE TAXI RANK AND RETURN.</p> <p>RETURN</p> <p>FROM MKUZE TAXI RANK INTO EAGLE AVENUE, INTO MAIN ROAD, INTO AND ALONG N2, JOIN M4 AT BALLITO, PROCEED ALONG M4 TO DURBAN, RIGHT INTO ARGYLE ROAD, LEFT INTO UMGENI ROAD, RIGHT INTO LEOPOLD STREET, RIGHT INTO WARWICK AVENUE, RIGHT INTO ALICE STREET, LEFT INTO ALBERT STREET TO CARTWRIGHT FLATS TAXI RANK.</p>
12.17	<p>FROM APPROVED TAXI RANK IN DURBAN TO APPROVED TAXI RANK IN STANGER DIRECT AND RETURN FORWARD TRIP.</p> <p>ROUTE: FROM CARTWRIGHT FLATS TAXI RANK INTO UMGENI ROAD TURN INTO ARGYLE ROAD AND JOIN M4, INTO AND ALONG M4, INTO R214 VIA UMHLALI, JOIN R102 VIA SHAKASKRAAL TURN INTO CHIEF ALBERT LUTHULI STREET INTO BALCOMBE ROAD TO KWA DUKUZA/STANGER TAXI RANK AND RETURN.</p> <p>RETURN TRIP.</p> <p>ROUTE: FROM KWADUKUZA / STANGER TAXI RANK INTO BALCOMBE ROAD, INTO CHIEF ALBERT LUTHULI STREET, JOIN THE R102 VIA SHAKASKRAAL, INTO R214 VIA UMHLALI, INTO AND ALONG M4 TO DURBAN, INTO ARGYLE ROAD, LEFT INTO UMGENI ROAD, RIGHT INTO LEOPOLD STREET, RIGHT INTO WARWICK AVENUE, RIGHT INTO ALICE STREET LEFT INTO ALBERT STREET, INTO CARTWRIGHT FLATS TAXI RANK.</p>



transport

Department:
Transport
Province of KwaZulu-Natal

GAZETTE

LGKZNG32-2018-
NOV

REGION: ALL

12.18	<p>APPROVED TAXI RANKS IN DURBAN TO APPROVED TAXI RANKS IN PONGOLA DIRECT AND RETURN.</p> <p>FROM CARTWRIGHT FLATS TAXI RANK, INTO UMGENI ROAD, INTO ARGYLE ROAD JOIN M4 PROCEED TO N2 AT BALLITO, INTO AND ALONG N2 TO PONGOLA, TURNING INTO PONGOLA TAXI RANK AND RETURN.</p> <p>RETURN</p> <p>FROM PONGOLA TAXI RANK, INTO AND ALONG N2, JOIN M4 AT BALLITO, PROCEED ALONG M4 TO DURBAN, RIGHT INTO ARGYLE ROAD, LEFT INTO UMGENI ROAD, RIGHT INTO LEOPOLD STREET, RIGHT INTO WARWICK AVENUE, RIGHT INTO ALICE STREET LEFT INTO ALBERT STREET, INTO CARTWRIGHT FLATS TAXI RANK.</p>
12.19	<p>FROM APPROVED TAXI RANK IN DURBAN TO APPROVED TAXI RANK IN NONGOMA .</p> <p>FORWARD TRIP.</p> <p>ROUTE: FROM CRABBE STREET TAXI RANK LEFT INTO OSBORNE STREET, INTO FIRST AVENUE / STAMFORDHILL ROAD INTO ARGYLE ROAD AND JOIN M4 PROCEED TO N2 AT BALLITO, INTO AND ALONG N2 TO R66, INTO AND ALONG R66 BY PASSING ESHOWE, INTO AND ALONG R34, TURN TO R66 TO NONGOMA BY PASSING ULUNDI TO NONGOMA TAXI RANK AND RETURN.</p> <p>RETURN TRIP.</p> <p>ROUTE: FROM NONGOMA TAXI RANK, TURN INTO R66 BY PASSING ULUNDI, INTO AND ALONG R34, INTO AND ALONG R66 BY PASSING ESHOWE, INTO AND ALONG N2, JOIN M4 AT BALLITO, PROCEED ALONG M4 TO DURBAN, RIGHT INTO ARGYLE ROAD, LEFT INTO UMGENI ROAD, RIGHT INTO LEOPOLD STREET, RIGHT INTO WARWICK AVENUE, RIGHT INTO ALICE STREET, LEFT INTO ALBERT STREET, UMGENI ROAD, TO CRABBE STREET TAXI RANK.</p>
12.20	<p>FROM CRABBE STREET TAXI RANK LEFT INTO OSBORNE STREET, INTO FIRST AVENUE / STAMFORDHILL ROAD INTO ARGYLE ROAD JOIN M4 PROCEED TO N2 AT BALLITO, INTO AND ALONG N2 TO R618 AT MTUBATUBA, INTO AND ALONG R618 TO TAXI RANK AT HLABISA AND RETURN.</p> <p>FROM HLABISA TAXI RANK INTO AND ALONG R618, INTO AND ALONG N2, JOIN M4 AT BALLITO, PROCEED ALONG M4 TO DURBAN, RIGHT INTO ARGYLE ROAD, LEFT INTO UMGENI ROAD, RIGHT INTO LEOPOLD STREET, RIGHT INTO WARWICK AVENUE, RIGHT INTO ALICE STREET, LEFT INTO ALBERT STREET, UMGENI ROAD TO CRABBE STREET TAXI RANK.</p>
12.21	<p>FROM APPROVED TAXI RANK IN DURBAN TO APPROVED TAXI RANK IN VRYHEID DIRECT AND RETURN FORWARD TRIP.</p> <p>ROUTE: FROM CRABBE STREET TAXI RANK LEFT INTO OSBORNE STREET, INTO FIRST AVENUE, STAMFORDHILL ROAD JOIN M4 PROCEED TO N2 AT BALLITO INTO AND ALONG N2, TO R66 VIA GINGINDLOVU INTO AND ALONG R34 VIA MELMOTH AND CONTINUE TO VRYHEID EAST ON R34 JOIN STRETCH STREET AND TURN AT BOCRET STREET TO VRYHEID TAXI RANK AND RETURN.</p> <p>RETURN TRIP.</p> <p>ROUTE: FROM VRYHEID TAXI RANK INTO BOCRET STREET, INTO STRETCH STREET, INTO R34 WEST, INTO AND ALONG R34 VIA MELMOTH, INTO AND ALONG R66 VIA GINGINDLOVU, INTO AND ALONG N2, JOIN M4 AT BALLITO, PROCEED ALONG M4 TO DURBAN, RIGHT INTO ARGYLE ROAD, LEFT INTO UMGENI ROAD, RIGHT INTO LEOPOLD STREET, RIGHT INTO WARWICK AVENUE, RIGHT INTO ALICE STREET, LEFT INTO ALBERT STREET, UMGENI ROAD TO CRABBE STREET TAXI RANK.</p> <p>NB: RETURN JOURNEY THE RETURN TRIP IS THE FORWARD TRIP IN REVERSE SAVE AND EXCEPT WHERE ONE WAY STREETS IN CITY AREAS DO NOT ALLOW THIS WHEREUPON THE ROUTE SHALL BE AS CLOSE AS POSSIBLE TO THAT OF THE FORWARD TRIP AND AS PRESCRIBED BY THE RELEVANT LOCAL AUTHORITY.</p>



transport

Department:
Transport
Province of KwaZulu-Natal

GAZETTE

LGKZNG32-2018-
NOV

REGION: ALL

12.22	<p>SCHEDULE "B"</p> <p>ROUTE 1B.</p> <p>FROM APPROVED TAXI RANK IN DURBAN TO APPROVED TAXI RANK IN FICKSBURG DIRECT AND RETURN FORWARD TRIP</p> <p>ROUTE: FROM CARTWRIGHT FLATS TAXI RANK INTO AND ALONG UMGENI ROAD RIGHT INTO AND ALONG LEOPOLD STREET INTO AND ALONG N3 TO HARRISMITH INTO AND ALONG R712, INTO AND ALONG R711 VIA FOURIESBERG, INTO AND ALONG R26 TO FICKSBURG, INTO MC CABE STREET, INTO AND ALONG TOORN STREET TO TAXI RANK IN FICKSBURG AND RETURN.</p> <p>RETURN TRIP.</p> <p>ROUTE: FROM FICKSBURG TAXI RANK INTO AND ALONG TOORN STREET, INTO MCCABE STREET INTO AND ALONG R26, INTO AND ALONG R711 VIA FICKSBURG, INTO AND ALONG R712 TO HARRISMITH INTO AND ALONG N3 TO DURBAN, INTO OLD DUTCH ROAD, ALICE STREET, LEFT INTO ALBERT STREET, INTO CARTWRIGHT FLATS TAXI RANK.</p> <p>ALTERNATIVELY: VIA PINETOWN ON RETURN TRIPS TO DURBAN (DROP PASSENGERS ONLY): FROM FICKSBURG TAXI RANK... TO N3 INTO AND ALONG M13 TO PINETOWN INTO AND ALONG OLD MAIN ROAD RIGHT INTO CROMPTON STREET TO M13, JOIN N3 AT PARADISE VALLEY INTO AND ALONG N3 TO DURBAN, INTO OLD DUTCH ROAD, ALICE STREET LEFT INTO ALBERT STREET TO CARTWRIGHT FLATS TAXI RANK. NO PASSENGERS TO BE PICKED UP IN PINETOWN.</p>
12.23	<p>FROM APPROVED TAXI RANK IN DURBAN TO WANDERERS STREET, JOHANNESBURG TO PARK CITY TAXI RANK NO. 2 DIRECT AND RETURN.</p> <p>ROUTE: FROM CRABBE STREET / OSBORNE STREET TAXI RANK INTO FIRST AVENUE, EPSOME ROAD, UMGENI ROAD, LEOPOLD STREET, INTO AND ALONG N3 BY PASSING PIETERMARTIZBURG, HARRISMITH TO M2 WEST JOHANNESBURG, INTO AND ALONG HARROW ROAD, ANDERSON STREET, TROY STREET, PLAIN STREET, WANDERERS STREET, TO WANDERERS STREET TAXI RANK JOHANNESBURG AND RETURN.</p> <p>RETURN TRIP.</p> <p>ROUTE: FROM WANDERERS STREET TAXI RANK INTO PLAIN STREET, TROY STREET, ANDERSON STREET, INTO AND ALONG HARROW ROAD, INTO AND ALONG M2 EAST, INTO AND ALONG N3 PASSING HARRISMITH, AND PIETERMARITZBURG TO DURBAN, INTO OLD DUTCH ROAD, ALICE STREET, LEFT INTO ALBERT STREET, UMGENI ROAD INTO CRABBE STREET / OSBORNE STREET TAXI RANK.</p>



transport

Department:
Transport
Province of KwaZulu-Natal

GAZETTE

LGKZNG32-2018-
NOV

REGION: ALL

12.24	<p>FROM APPROVED TAXI RANK IN DURBAN TO APPROVED TAXI RANK IN QWAQWA DIRECT AND RETURN FORWARD TRIP.</p> <p>ROUTE: FROM CARTWRIGHT FLATS TAXI RANK INTO AND ALONG UMGENI ROAD, INTO AND ALONG LEOPOLD STREET, INTO AND ALONG N3 TO HARRISMITH FROM HARRISMITH ALONG R712, INTO AND ALONG R57 TO PHUTHADITJABA INTO AND ALONG MAMPOI STREET TO QWAQWA TAXI RANK AND RETURN.</p> <p>ALTERNATIVELY ...INTO AND ALONG N3 TO R74, INTO AND ALONG R74, TO R712, INTO AND ALONG R712, INTO AND ALONG R57 TO PHUTHADITJABA, MAMPOI STREET TO QWAQWA TAXI RANK AND RETURN.</p> <p>RETURN TRIP.</p> <p>ROUTE: FROM QWAQWA TAXI RANK INTO AND ALONG MAMPOI STREET, INTO AND ALONG R57, INTO AND ALONG R712 TO HARRISMITH, INTO AND ALONG N3 TO DURBAN, INTO OLD DUTCH ROAD, ALICE STREET, LEFT INTO ALBERT STREET, INTO CARTWRIGHT FLATS TAXI RANK.</p> <p>ALTERNATIVELY: VIA PINETOWN ON RETURN TRIPS TO DURBAN (DROP PASSENGERS ONLY).</p> <p>FROM: QWAQWA TAXI RANK...TO N3 INTO AND ALONG M13 TO PINETOWN INTO AND ALONG OLD MAIN ROAD RIGHT INTO CROMPTON STREET TO M13, JOIN N3 AT PARADISE VALLEY INTO AND ALONG N3 TO DURBAN INTO OLD DUTCH ROAD, ALICE STREET LEFT INTO ALBERT STREET TO CARTWRIGHT FLATS TAXI RANK.</p> <p>NO PASSENGERS TO BE PICKED UP IN PINETOWN.</p>
12.25	<p>DURBAN METRO TO WELKOM.</p> <p>ROUTE: FROM CARTWRIGHT FLATS TAXI RANK INTO AND ALONG UMGENI ROAD, RIGHT INTO AND ALONG LEOPOLD STREET INTO AND ALONG N3 TO HARRISMITH, INTO AND ALONG N5 VIA BETHLEHEM, SENEKAL, INTO AND ALONG R70 VIA VENTERSBERG, INTO AND ALONG R73 VIA VIRGINIA INTO AND ALONG POWER ROAD TO CONSTANTIA / MOTHUSI ROAD TO TAXI RANK IN WELKOM AND RETURN.</p> <p>RETURN TRIP.</p> <p>ROUTE: FROM WELKOM TAXI RANK INTO CONSTANTIA / MOTHUSI ROAD, INTO AND ALONG POWER ROAD, INTO AND ALONG R73 VIA VIRGINIA, INTO AND ALONG R70 VIA VENTERSBERG, INTO AND ALONG N5 VIA SENEKAL AND BETHLEHEM, INTO HARRISMITH, INTO AND ALONG N3 TO DURBAN, INTO OLD DUTCH ROAD, ALICE STREET, LEFT INTO ALBERT STREET, INTO CARTWRIGHT FLATS TAXI RANK.</p> <p>ALTERNATIVELY: VIA PINETOWN ON RETURN TRIPS TO DURBAN (DROP PASSENGERS ONLY).</p> <p>FROM WELKOM...TO N3 INTO AND ALONG M13 TO PINETOWN INTO AND ALONG OLD MAIN ROAD RIGHT INTO CROMPTON STREET TO M13, JOIN N3 AT PARADISE VALLEY INTO AND ALONG N3 TO DURBAN INTO OLD DUTCH ROAD, ALICE STREET TO CARTWRIGHT FLATS TAXI RANK.</p> <p>NO PASSENGERS TO BE PICKED UP IN PINETOWN.</p> <p>NB: RETURN JOURNEY</p> <p>THE RETURN TRIP IS THE FORWARD TRIP IN REVERSE SAVE AND EXCEPT WHERE ONE WAY STREETS IN CITY AREAS DO NOT ALLOW THIS WHEN UPON THE ROUTE SHALL BE AS CLOSE AS POSSIBLE TO THAT OF THE FORWARD TRIP AND AS PRESCRIBED BY THE RELEVANT LOCAL AUTHORITY.</p>



transport

Department:
Transport
Province of KwaZulu-Natal

GAZETTE

LGKZNG32-2018-
NOV

REGION: ALL

1) Application Number: APP0105617	2) Gazette Number: LGKZNG32-2018-NOV
3) Applicant: NT MIYA ID NO. 6203140487087 Association: MPUMALANGA AND DISTRICT TAXI ASSOCIATION	4) Applicant Address: PO BOX105 HAMMARSDALE 3700
5) Existing Licence Holder: B MIYA ID NO. 5010125664080	6) Existing Licence Holder Address: P O BOX11701 HAMMARSDALE KWAZULU NATAL KWA-ZULU NATAL 3700
7) Type of application: DECEASED TRANSFER	8) Operating Licence Number: LKNKZN0121159
9) Vehicle Type: NOT AVAILABLE	10) 1 X 14 (SEATED) + 0 (STANDING)
11) Region: DURBAN WEST	
12.1	<p>MPUMALANGA - PIETERMARITZBURG (VIA CHURCH STREET).</p> <p>INBOUND: FROM MPUMALANGA, P385, N3, N3/P338 (UMLAAS ROAD) INTERCHANGE, N3, MARKET ROAD INTERCHANGE, N3, BHAMBATHA (GREYTOWN), CHURCH, MASUKWANA (EAST), BOOM STREET TO BOOM / RETIEF TAXI TERMINAL (KPC0013).</p> <p>OUTBOUND: FROM BOOM / TAXI TERMINAL (KPC0013), BOOM STREET, MASUKWANA STREET (EAST), ECHO ROAD, ORTHMANN, N3, N3/P338 (UMLAAS ROAD), INTERCHANGE, N3, P385.</p> <p>ALTERNATIVE – INBOUND</p> <p>(A) P385, N3, P418, CHURCH STREET, VR PLANK SQUARE (CAMPERDOWN TAXI RANK KPX0021, VR PLANK SQUARE, SHEPSTONE, BISHOP, P418, N3 / P338 (UMLAAS ROAD) INTERCHANGE, N3, MARKET ROAD INTERCHANGE, N3, BHAMBATHA (GREYTOWN), CHURCH STREET, MASUKWANA (EAST), BOOM.</p> <p>(B) P385, N3, P418, CHURCH STREET, VR PLANK SQUARE (CAMPERDOWN TAXI RANK KPX 0021), VR PLANK SQUARE, SHEPSTONE, BISHOP, P418, N3 / P338 (UMLAAS ROAD), INTERCHANGE, N3, MARKET ROAD INTERCHANGE, N3, ARMITAGE, CHATTERTON, BOSHOF, BOOM STREET, RETIEF STREET, PIETERMARITZ STREET, PINE STREET, BOOM STREET.</p> <p>ALTERNATIVE – OUTBOUND,</p> <p>(A) BOOM STREET, MASUKWANA (EAST), ECHO, ORTHMANN, N3, N3 / P338 (UMLAAS ROAD) INTERCHANGE, P418, CHURCH STREET, VR PLANK SQUARE, SHEPSTONE, BISHOP, P418, N3, P385.</p> <p>RESTRICTIONS: ALONG MARKET ROAD, OFF-RAMP TO MARKET ROAD, ON-RAMP, ONLY OFFLOADING OF PASSENGERS IS PERMITTED. THE LOADING OF PASSENGERS ALONG THIS SECTION OF THE ROUTE IS NOT PERMITTED.</p>
12.2	<p>MPUMALANGA – CAMPERDOWN.</p> <p>INBOUND: FROM MPUMALANGA. ROUTE: P385, N3, P418, CHURCH STREET, VR PLANK SQUARE TO CAMPERDOWN TAXI RANK – ADJACENT TO CAMPERDOWN STATION (KPC 0021).</p> <p>OUTBOUND: FROM CAMPERDOWN TAXI RANK – ADJACENT TO CAMPERDOWN STATION (KPC0021) ROUTE: VR PLANK SQUARE, SHEPSTONE, BISHOP, P418, N3, P385 TO MPUMALANGA.</p>
12.3	<p>MPUMALANGA TAXI RANK TO CATO RIDGE AND ABBATOIR.</p> <p>FROM MPUMALANGA TAXI RANK – MEYIWA MAIN ROAD, TURN LEFT 2011 STREET, TURN RIGHT 74095 STREET, TURN LEFT P385 BECOMING R103/P1-3, TURN LEFT P423 / EDDY HAGAN, DRIVE INTO CATO RIDGE ABBATTOIR TAXI RANK AND RETURN BACK ON THE SAME ROUTE.</p>



transport

Department:
Transport
Province of KwaZulu-Natal

GAZETTE

LGKZNG32-2018-
NOV

REGION: ALL

12.4	<p>MPUMALANGA TAXI RANK TO UMLAAS ROAD.</p> <p>INBOUND: FROM MPUMALANGA TAXI RANK, TURN RIGHT TO MEYIWA MAIN ROAD, TURN LEFT 2011 STREET, TURN RIGHT 74095 STREET, TURN LEFT P385, TURN LEFT R603. ROUTE: GEORGEDALE, CATO RIDGE, CAMPERDOWN DESTINATION UMLAAS ROAD.</p> <p>OUTBOUND: FROM UMLAAS ROAD, R603, N3, MPUMALANGA / INCHANGA / CATO RIDGE OFF-RAMP – JOIN R103, TURN RIGHT GEORGEDALE ROAD, MEYIWA MAIN ROAD. ROUTE: CAMPERDOWN, CATO RIDGE, GEORGEDALE DESTINATION MPUMALANGA TOWNSHIP (ALL SECTIONS INCLUDING EMALANGENI).</p>
12.5	<p>FROM (ORIGIN): MPUMALANGA TAXI RANK ON MEYIWA MAIN ROAD, TURN LEFT 2011 STREET, TURN RIGHT 74095 STREET, TURN RIGHT P385, RIGHT TURN KELLY ROAD, TURN LEFT ANDERSON ROAD ELANGENI INDUSTRIES AND RETURN BACK ON THE SAME ROUTE TO ALL UNITS WITHIN MPUMALANGA (INCLUDING EMALANGENI)</p>
12.6	<p>MPUMALANGA TAXI RANK TO PINETOWN.</p> <p>8. FROM MPUMALANGA TAXI RANK ON MEYIWA MAIN ROAD, TURN LEFT 2011 STREET, TURN RIGHT 74095 STREET, TURN RIGHT P385, TURN RIGHT N3, LEFT M13, PASS EVERTON, MAYTIME STORES, KLOOF, LEFT TURN OLD MAIN ROAD, RIGHT ANDERSON ROAD, LEFT TURN STANFIELD LANE, RIGHT INTO HILL STREET BUS RANK AND RETURN BACK ON THE SAME ROUTE TO ALL UNITS WITHIN MPUMALANGA.</p>
12.7	<p>MPUMALANGA TO WESTMEAD</p> <p>FROM MPUMALANGA TAXI RANK ON MEYIWA MAIN ROAD, TURN LEFT 2011 STREET, TURN RIGHT 74095 STREET, TURN RIGHT P385, TURN RIGHT N3, PASS MARIANHILL TOLL PLAZA, LEFT RICHMOND ROAD, LEFT WESTMEAD ROAD, LEFT ALEXANDER ROAD, RIGHT TRAFFORD ROAD, LEFT RICHMOND ROAD, LEFT SWANFIELD ROAD, LEFT INTO TAXI HOLDING ON COMMERCIAL ROAD AND RETURN BACK ON THE SAME ROUTE TO ALL UNITS WITHIN MPUMALANGA</p>
12.8	<p>MPUMALANGA TAXI RANK TO DURBAN.</p> <p>FROM MPUMALANGA TAXI RANK ON MEYIWA MAIN ROAD, TURN LEFT 2011 STREET, TURN RIGHT 74095 STREET, TURN RIGHT P385, TURN RIGHT N3, PASS MARIANHILL TOLL PLAZA, OR N3, LEFT M13, LEFT OLD MAIN ROAD PINETOWN, RIGHT STAPLETON ROAD, LEFT M13, LEFT N3, TURN LEFT INTO BEREA ROAD NORTH, RIGHT INTO BEREA ROAD, INTO WEST STREET, LEFT TURN RUSSELL STREET AND RANK AT THE INTERSECTION OF RUSSELL STREET AND PINE STREET.</p> <p>ALTERNATIVE ROUTE.</p> <p>FROM BEREA ROAD NORTH, INTO OLD DUTCH ROAD, INTO ALICE STREET, TURN RIGHT INTO GREY STREET, BECOMING BROAD STREET, RIGHT TURN SMITH STREET, RIGHT TURN RUSSELL STREET AND PROCEED TO RANK AS ABOVE, RETURN TRIP – FROM RANK AT THE INTERSECTION OF PINE STREET, LEFT TURN INTO N3, FROM THE N3 DRIVE BACKWARDS ON THE SAME ROUTE AS THE FORWARD TRIP.</p>



transport

Department:
Transport
Province of KwaZulu-Natal

GAZETTE

LGKZNG32-2018-
NOV

REGION: ALL

1) Application Number: APP0105618	2) Gazette Number: LGKZNG32-2018-NOV
3) Applicant: SD NTULI ID NO. 7305055820084 Association: ISIPINGO SUBURBS AND CLAIRWOOD TRANSPORT ASSOCIATION	4) Applicant Address: PO BOX 365 MAHLABATHINI 3865
5) Existing Licence Holder: NOT APPLICABLE ID NO. NOT APPLICABLE	6) Existing Licence Holder Address: NOT APPLICABLE
7) Type of application: NEW OPERATING LICENCE	8) Operating Licence Number: LGKZN1103000369
9) Vehicle Type: MINIBUS TAXI	10) 1 X 9-16 (SEATED) + 0 (STANDING)
11) Region: NINGIZMU 1	
12.1	FROM RANK IN ISIPINGO CBD PROCEEDING RIGHT INTO ALEXANDRA AVENUE, RIGHT INTO THOMAS AVENUE, RIGHT INTO CHURCH LANE, RIGHT INTO OLD MAIN ROAD, LEFT INTO ORIENT DRIVE, TURNING RIGHT INTO TANGERINE GROVE, LEFT ONTO STRAWBERRY AVENUE, LEFT INTO ORIENT DRIVE, RIGHT INTO CITRUS DRIVE, RIGHT INTO OLD MAIN ROAD RETURN TO RANK AS PER FORWARD ROUTE IN REVERSE.
12.2	FROM RANK IN ISIPINGO CBD PROCEEDING RIGHT INTO ALEXANDRA AVENUE, RIGHT INTO THOMAS AVENUE, RIGHT INTO CHURCH LANE, RIGHT ONTO OLD MAIN ROAD, RIGHT INTO LOTUS DRIVE, LEFT INTO COCOS AVENUE TURNING LEFT INTO LOTUS DRIVE PROCEEDING SOUTH, LEFT ONTO OLD MAIN ROAD AND RETURN BACK AS PER FORWARD ROUTE IN REVERSE.
12.3	POSTUM ROAD MALAGAZI FROM RANK IN ISIPINGO CBD PROCEEDING RIGHT INTO ALEXANDRA AVENUE, RIGHT INTO THOMAS AVENUE, RIGHT INTO CHURCH LANE, RIGHT INTO OLD MAIN ROAD, RIGHT INTO LOTUS DRIVE, TO THE RANK AT THE INTERSECTION WITH POSTUM ROAD AND RETURN ALONG LOTUS DRIVE INTO ROAD AND PROCEED TO ISIPINGO CBD TAXI RANK.
12.4	FROM RANK IN ISIPINGO CBD PROCEEDING RIGHT INTO ALEXANDRA AVENUE, RIGHT INTO THOMAS AVENUE, RIGHT INTO CHURCH LANE, RIGHT INTO OLD MAIN ROAD, LEFT INTO CITRUS DRIVE, LEFT INTO ORIENT DRIVE, RIGHT INTO TANGERINE GROVE, LEFT INTO STRAWBERRY DRIVE ROAD, LEFT INTO ORIENT DRIVE, RIGHT INTO OLD MAIN ROAD, INTO JEFFELS ROAD, INTO WILCOX ROAD ACROSS PROSPECTON ROAD PROCEED INTO M4 NORTH AND PROCEED TO DURBAN DIRECT, LEFT INTO ----- ROAD, RIGHT INTO WARWICK AVENUE, RIGHT INTO WEST STREET, LEFT INTO FIELD STREET, RIGHT INTO COMMERCIAL ROAD, LEFT INTO ALI WAL STREET, LEFT INTO ORDINANCE ROAD, INTO LEOPOLD ROAD, LEFT INTO MARKET ROAD AND PROCEED TO RANK 49 AND RETURN TO ISIPINGO ALONG MARKET ROAD INTO THE M4 AND PROCEED ALONG THE REMAINDER OF THE FORWARD ROUTE IN REVERSE.



transport

Department:
Transport
Province of KwaZulu-Natal

GAZETTE

LGKZNG32-2018-
NOV

REGION: ALL

1) Application Number: APP0105625	2) Gazette Number: LGKZNG32-2018-NOV
3) Applicant: BJ MABASO ID NO. 4711195439086 Association: M.N.R (UMLAZI WEST) TAXI ASSOCIATION	4) Applicant Address: E 290 UMLAZI P O UMLAZI DURBAN KWA-ZULU NATAL 4031
5) Existing Licence Holder: NOT APPLICABLE ID NO. NOT APPLICABLE	6) Existing Licence Holder Address: NOT APPLICABLE
7) Type of application: NEW OPERATING LICENCE	8) Operating Licence Number: LGKZN1203000021
9) Vehicle Type: MINIBUS TAXI	10) 1 X 9-16 (SEATED) + 0 (STANDING)
11) Region: NINGIZMU 2	
12.1	FROM THE CORNER OF NGQWELE ROAD AND UKHOZI ROAD (UMLAZI STATION), ALONG NGQWELE ROAD, INTO ROAD NO.1103, LEFT INTO ROAD NO.1204 AND PROCEED TO EZINDONGENI.
12.2	FROM CORNER OF NGQWELE ROAD AND UKHOZI ROAD (UMLAZI STATION), ALONG NGQWELE ROAD, LEFT INTO MANGOSUTHU HIGHWAY, RIGHT INTO ROAD NO.1204, LEFT INTO ROAD NO.1203, INTO ROAD NO.1403, LEFT INTO PHILA NDWANDWE ROAD, LEFT INTO MANGOSUTHU HIGHWAY AND PROCEED TO EZINDONGENI.
12.3	FROM THE CORNER OF NGQWELE ROAD AND UKHOZI ROAD (UMLAZI STATION), ALONG NGQWELE ROAD, INTO ROAD NO.1103, RIGHT INTO MABHUDU ROAD, LEFT INTO MQANGALA ROAD, RIGHT INTO MAPHUTHA ROAD, AND RETURN ALONG MAPHITHA ROAD, LEFT INTO MQANGALA ROAD, RIGHT INTO MAPHUTHA ROAD, AND RETURN ALONG MAPHUTHA ROAD, LEFT INTO MQANGALA ROAD, RIGHT INTO MABHUDA ROAD, RIGHT INTO ROAD NO.1103, LEFT INTO ROAD NO.1204 AND PROCEED TO EZINDONGENI.
12.4	2. FROM CORNER NGQWELE ROAD AND UKHOZI ROAD (UMLAZI STATION), ALONG UKHOZI ROAD, LEFT INTO MANGOSUTHU HIGHWAY, AND PROCEED TO CORNER OF ROAD 1202 AND MANGOSUTHU HIGHWAY (EZINDONGENI).
12.5	FROM THE CORNER OF NGQWELE ROAD AND UKHOZI ROAD (UMLAZI STATION), ALONG NGQWELE ROAD, RIGHT INTO MANGOSUTHU HIGHWAY, LEFT INTO JOSIAH DLAMINI ROAD, INTO ROAD NO.1102, LEFT INTO ROAD NO.1103, RIGHT INTO MANGOSUTHU HIGHWAY AND PROCEED TO EZINDONGENI.
12.6	FROM THE CORNER OF NGQWELE ROAD AND UKHOZI ROAD (UMLAZI STATION), ALONG UKHOZI ROAD, RIGHT INTO MANGOSUTHU HIGHWAY, LEFT INTO JOSIAH DLAMINI ROAD, RIGHT INTO MPEVU ROAD, LEFT INTO ROAD NO.108075 AND RETURN, LEFT INTO MPEVU ROAD, LEFT INTO SCQALABA AVENUE, RIGHT INTO MPEVU ROAD, RIGHT INTO ROAD NO.1002, LEFT INTO ROAD NO.1103, RIGHT INTO MANGOSUTHU HIGHWAY AND PROCEED EZINDONGENI.
12.7	FROM THE CORNER OF NGQWELE ROAD AND UKHOZI ROAD (UMLAZI STATION), ALONG NGQWELE ROAD, LEFT INTO MANGOSUTHU HIGHWAY, RIGHT INTO ROAD NO.1403, INTO ROAD NO.1203, RIGHT INTO ROAD NO.1204 AND PROCEED TO EZINDONGENI.
12.8	FROM CORNER OF NGQWELE ROAD AND UKHOZI ROAD (UMLAZI STATION), ALONG NGQWELE ROAD, LEFT INTO MANGOSUTHU HIGHWAY, LEFT INTO ROAD NO. 403, RIGHT INTO VENI YENI ROAD, RIGHT INTO SOLOMON MAHLANGU ROAD, LEFT INTO MANGOSUTHU HIGHWAY.



transport

Department:
Transport
Province of KwaZulu-Natal

GAZETTE

LGKZNG32-2018-
NOV

REGION: ALL

12.9	<p>FROM ALL THE ROUTES (1-) ABOVE INTO MANGOSUTHU HIGHWAY THEN:</p> <p>(A) EMAWELENI LEFT INTO ROAD NO. 2003 AND PROCEED TO EMALWENI AND RETURN TO UMLAZI STATION ALONG ANY OF THE ROUTES ABOVE.</p> <p>(B) UMSHIYENI HOSPITAL LEFT INTO ROAD LEADING TO EMSHIYENI HOSPITAL DROPPING OFF AND PICKING UP PASSENGERS AND RETURN TO UMLAZI STATION ALONG ANY OF THE ROUTES.</p> <p>(C) EZIMBUZINI TAXI RANK: RIGHT INTO VENI YENI ROAD, INTO ROAD NO 12, INTO OLD SOUTH COAST ROAD, TO REUNION STATION TO DROP OFF PASSENGERS AND RETURN ALONG OLD SOUTH COAST ROAD, INTO ROAD NO 12 AND PROCEED TO EZIMBUZINI TAXI RANK.</p> <p>RETURN: FROM EZIMBUZINI TAXI RANK, INTO ROAD NO 12 INTO VENI YENI, MANGOSUTHU HIGHWAY AND PROCEED ALONG ANY ROUTES (1-9) ABOVE.</p>
12.10	<p>UMLAZI TO PINETOWN.</p> <p>11.1- VIA NEW GERMANY.</p> <p>MANGOSUTHU HIGHWAY, N2 FREEWAY, N3 (WESTERN FREEWAY), M13, LEFT INTO EDEN ROAD, OFF-RAMP RIGHT INTO STAPLETON ROAD, LEFT INTO OLD MAIN ROAD, RIGHT INTO ESKIM ROAD, LEFT INTO SHEPSTONE ROAD, RIGHT INTO CROMPTON STREET, RIGHT INTO HILL STREET AND PROCEED TO TAXI RANK.</p> <p>11.2- OLD MAIN ROAD.</p> <p>MANGOSUTHU HIGHWAY, N2 FREEWAY, N3 WESTERN FREEWAY, M13 LEFT INTO EDEN ROAD, OFF-RAMP RIGHT INTO STAPLETON ROAD, LEFT INTO OLD MAIN ROAD, LEFT INTO CROMPTON STREET, RIGHT INTO HILL STREET AND PROCEED TO TAXI RANK.</p> <p>11.3- WESTMEAD.</p> <p>MANGOSUTHU HIGHWAY, N2 FREEWAY, N3 WESTERN FREEWAY, RIGHT INTO RICHMOND ROAD, LEFT INTO WESTMEAD ROAD, RIGHT INTO ALBERT ROAD, LEFT INTO ALEXANDER ROAD, LEFT INTO TRAFFORD ROAD, RIGHT INTO GILLITS ROAD, LEFT INTO RICHMOND ROAD, INTO OLD MAIN ROAD, RIGHT INTO CROMPTON STREET, RIGHT INTO HILL STREET AND PROCEED TO THE TAXI RANK.</p>
12.11	<p>M.N.R. UMLAZI WEST TAXI ASSOCIATION.</p> <p>DURBAN METRO-DURBAN METRO.</p> <p>FROM THE CORNER OF NQWELE ROAD AND UKHOZI ROAD (UMLAZI STATION) ALONG NGQWELE ROAD, LEFT INTO ROAD NO 804, INTO ZIHLAHLA ROAD, RIGHT INTO UKHOZI ROAD, LEFT INTO MANGOSUTHU HIGHWAY AND PROCEED TO CNR RD 1202 AND MANGOSUTHU HIGHWAY (EZINDONGENI).</p>



transport

Department:
Transport
Province of KwaZulu-Natal

GAZETTE

LGKZNG32-2018-
NOV

REGION: ALL

1) Application Number: APP0105627	2) Gazette Number: LGKZNG32-2018-NOV
3) Applicant: BA MZELEMU ID NO. 3203225121083 Association: ZAMOKUHLE TAXI ASSOCIATION (PORT SHEPS)	4) Applicant Address: P.O BOX 26138 OSHABENI PORT SHEPSTONE 4240
5) Existing Licence Holder: NOT APPLICABLE ID NO. NOT APPLICABLE	6) Existing Licence Holder Address: NOT APPLICABLE
7) Type of application: NEW OPERATING LICENCE	8) Operating Licence Number: NOTAVAILABLE
9) Vehicle Type: MINIBUS	10) 1 X 15 (SEATED) + 0 (STANDING)
11) Region: UGU-OGWINI	
12.1	4. PORT SHEPSTONE TO JOHANNESBURG. PORT SHEPSTONE TAXI RANK TO RYDER STREET JOINING R102 TO HIBBERDENE TURN WINKELSPRUIT TO UMBUMBULU TO PIETERMARITZBURG TO N3 WEST JOHANNESBURG, INTO AND ALONG HARROW ROAD, ANDERSON STREET TO WANDERERS STREET TAXI RANK JOHANNESBURG AND RETURN.
12.2	PORT SHEPSTONE ALONG RYDER STREET JOINING R102 TO HIBBERDENE LOAD HIBBERDENE, FAFA, UMKOMAAS, AMANZIMTOTI JOINING JOURNEY ROAD TO OFF LOAD ISIPHINGO, REUNION, WEMA TO BROOK STREET 61, AND RETURN TO PORT SHEPSTONE OFFLOAD, UMTHWALUME, HIBBERDENE TO PORT SHEPSTONE TAXI RANK RYDER STREET.
12.3	PORT SHEPSTONE TO MTATA PORT SHEPSTONE TAXI RANK TO MANDELA DRIVE ALONG N2 IZINGOLWENI- HARDING- KOKSTAD OFF LOAD MT AYLIF, QUMBU, TSOLO, MT FREE TO UMTATA TO MADERIA STREET, AND RETURN TO PORT SHEPSTONE. OFF LOAD PADDOCK, MURCHISON, BOBOYI, MARBURG BATES DIRECT TO PORT SHEPSTONE TAXI RANK.
12.4	2. PORT SHEPSTONE TO UMZINTO PORT SHEPSTONE TAXI RANK ALONG RYDER STREET JOINING R102 TO HIBBERDEN JOINING SEZELA ROAD TO UMZINTO TAXI RANK RETURN TO PORT SHEPSTONE TAXI RANK OFF LOAD FAFA, HIBBERDENE DIRECT TO PORT SHEPSTONE TAXI RANK.
12.5	FROM ZAMOKUHLE TAXI RANK TO POINT WITHIN THE PROVINCE OF KZN ONLY. NO PICKING UP OR SETTING DOWN OF PASSENGERS EN ROUTE.



transport

Department:
Transport
Province of KwaZulu-Natal

GAZETTE

LGKZNG32-2018-
NOV

REGION: ALL

1) Application Number: APP0105633	2) Gazette Number: LGKZNG32-2018-NOV
3) Applicant: B JILI ID NO. 7312255857080 Association: DURBAN LINER TAXI ASSOCIATION	4) Applicant Address: UMLAZI K495 MABELE ROAD MOLWENI 4066
5) Existing Licence Holder: NOT APPLICABLE ID NO. NOT APPLICABLE	6) Existing Licence Holder Address: NOT APPLICABLE
7) Type of application: NEW OPERATING LICENCE	8) Operating Licence Number: LKNKZN0129548
9) Vehicle Type: MINIBUS TAXI	10) 1 X 9-16 (SEATED) + 0 (STANDING)
11) Region: DURBAN CENTRAL	
12.1	DURBAN TO REDHILL VIA ALICE STREET, RUSSEL STREET, UMGENI ROAD
12.2	DURBAN TO REDHILL VIA ALICE STREET, RUSSEL STREET, UMGENI ROAD
12.3	FROM THEATRE LANE, RANK NO. 82 WEST STREET, LEFT INTO RUSSELL STREET, RIGHT INTO ALICE STREET, LEFT INTO ALBERT STREET INTO UMGENI ROAD, NO PICKING UP OF PASSENGERS, INTO NORTH COAST ROAD, RIGHT INTO OLD NORTH COAST ROAD TO RED HILL POST OFFICE, NO PICKING UP OF PASSENGERS AND RETURN ALONG NORTH COAST ROAD, UMGENI ROAD, SOLDIERS WAY, RIGHT INTO QUEEN STREET, RIGHT INTO RUSSELL STREET, LEFT INTO LEOPOLD STREET, RIGHT INTO WARWICK AVENUE, RIGHT INTO ALICE STREET, RIGHT INTO MARKET ROAD, LEFT INTO WEST STREET, LEFT INTO BROOK STREET, RIGHT INTO THEATRE LANE AND PROCEED TO RANK 82.



transport

Department:
Transport
Province of KwaZulu-Natal

GAZETTE

LGKZNG32-2018-
NOV

REGION: ALL

1) Application Number: APP0105637	2) Gazette Number: LGKZNG32-2018-NOV
3) Applicant: IN MKHIZE ID NO. 8812160878088 Association: ISIPINGO-DURBAN TAXI ASSOCIATION	4) Applicant Address: P O BOX 24191 ISIPINGO KWAZULU NATAL 4110
5) Existing Licence Holder: BD MKHIZE ID NO. 5304125390089	6) Existing Licence Holder Address: 244 KWA-MAKHUTHA T/SHIP AMANZIMTOTI KWA ZULU NATAL 4126
7) Type of application: RENEWAL AND DECEASED TRANSFER	8) Operating Licence Number: LGKZN1103000469
9) Vehicle Type: MINIBUS	10) 1 X 15 (SEATED) + 0 (STANDING)
11) Region: NINGIZMU 1	
12.1	<p>ISIPINGO TO DURBAN FROM ISIPINGO TAXI RANK ON ALEXANDER AVENUE, TURN RIGHT INTO ALEXANDER AVENUE TURN LEFT INTO THOMAS LANE. RIGHT INTO CHURCH LANE, LEFT INTO OLD MAIN ROAD, RIGHT INTO PROSPECTION ROAD (R102). LEFT INTO N2, LEFT INTO M4, LEFT INTO MOORE ROAD, RIGHT INTO SYDNEY ROAD, INTO WARWICK AVENUE, RIGHT WEST STREET TO THEATRE LANE TAXI RANK (Z) OR PROCEED ALONG WEST STREET, LEFT INTO FIELD STREET, RIGHT INTO COMMERCIAL ROAD. LEFT INTO ALI WAL STREET, LEFT INTO ORDINANCE ROAD, STRAIGHT INTO LEOPOLD STREET, PROCEED TO MARKET ROAD: RANK 49- OFFLOAD.1.1. RETURN ROUTEDURBAN TO ISIPINGO FROM RANK 49 ON MARKET ROAD PROCEED ON MARKET ROAD, PROCEED TO JOIN M4, LEFT N2, RIGHT INTO PROSPECTON ROAD (R102), LEFT INTO OLD MAIN ROAD, RIGHT INTO ALEXANDRA AVENUE, LEFT INTO ISIPINGO TAXI RANK.1.2.</p> <p>ALTERNATE: FROM ISIPINGO TAXI RANK, ALEXANDRA AVENUE PROCEED AS PER ROUTE ONE TO TAXI RANK ON PROSPECTON ROAD OUTSIDE TOYOTA MAIN GATE, PROCEED ON PROSPECTON ROAD, LEFT INTO JOYNER ROAD, LEFT INTO THE EAST AVENUE ROAD. RIGHT INTO REFINERY DRIVE, TURN AROUND AT SAPREF REFINERY GATES, AND PROCEED ON REFINERY DRIVE. RIGHT INTO THE EAST AVENUE, RIGHT INTO PROSPECTON ROAD, RIGHT INTO N2- AND PROCEED TO RANK 49 AS PER ROUTE 1 AND RETURN ALONG THE SAME ROUTE TO ISIPINGO TAXI RANK1.3.</p> <p>RETURN ROUTE DURBAN TO ISIPINGO: FROM TAXI RANK ON THEATRE LANE, LEFT INTO WEST STREET, LEFT INTO FIELD STREET, LEFT INTO LEOPOLD STREET, LEFT INTO MARKET ROAD, JOIN M4, AND PROCEED AS PER 1.1 TO ISIPINGO TAXI RANK.</p>



transport

Department:
Transport
Province of KwaZulu-Natal

GAZETTE

LGKZNG32-2018-
NOV

REGION: ALL

1) Application Number: APP0105640	2) Gazette Number: LGKZNG32-2018-NOV
3) Applicant: TG MBATHA ID NO. 6010095726082 Association: INNERCITY CIRCLE MINIBUS ASSOCIATION	4) Applicant Address: D134 CHAMENI ROAD KWAMASHU 4360
5) Existing Licence Holder: FELAMANDLA FELAMANDLA ID NO. 2012/201197/07	6) Existing Licence Holder Address: 600 EDEN HEIGHTS 4 MORRISON STREET DURBAN 4001
7) Type of application: NORMAL TRANSFER	8) Operating Licence Number: LGKZN1303000334
9) Vehicle Type: MINIBUS	10) 1 X 15 (SEATED) + 0 (STANDING)
11) Region: DURBAN CENTRAL	
12.1	<p>FROM RANK NO. 44B, SOUTH SIDE OF ALICE STREET AND MARKET ROAD CORNER TO RANK NO. 44D IN POINT ROAD AT FISHER STREET OR TO RANK 44C INTO POINT ROAD AT SOUTHAMPTON STREET.</p> <p>ALONG ALICE STREET, INTO OLD FORT ROAD, LEFT INTO NMR AVENUE OR STANGER STREET, RIGHT INTO SOMETSEU ROAD, RIGHT INTO BRICKHILL ROAD/PLAYFAIR ROAD, RIGHT INTO OLD FORT ROAD, LEFT INTO BRICKHILL ROAD, INTO POINT ROAD, INTO RANK 44D ON POINT ROAD AT FISHER STREET OR PROCEED TO RANK 44C ONTO POINT ROAD AT SOUTHAMPTON STREET.</p> <p>FROM RANK 44A, SOUTH SIDE OF LEOPOLD STREET BEFORE MARKET ROAD TO RANK 44D INTO POINT ROAD AT FISHER STREET OR TO RANK 44C INTO POINT ROAD AT SOUTHAMPTON STREET.</p> <p>INTO MARKET ROAD, LEFT INTO WEST STREET, RIGHT INTO POINT ROAD INTO RANK 44D ON POINT ROAD AT FISHER STREET OR PROCEED TO RANK 44C INTO POINT ROAD AT SOUTHAMPTON STREET.</p> <p>OR</p> <p>INTO MARKET ROAD, LEFT INTO WEST STREET, LEFT INTO POINT ROAD, INTO BRICKHILL ROAD, RIGHT INTO SOMETSEU ROAD, RIGHT INTO BRICKHILL ROAD/PLAYFAIR ROAD, RIGHT INTO OLD FORT ROAD, LEFT INTO BRICKHILL ROAD, INTO POINT ROAD, INTO RANK 44D ON POINT ROAD AT FISHER STREET OR PROCEED TO RANK 44C INTO POINT ROAD AT SOUTHAMPTON STREET.</p>



transport

Department:
Transport
Province of KwaZulu-Natal

GAZETTE

LGKZNG32-2018-
NOV

REGION: ALL

- 12.2** FROM RANK 44D IN POINT ROAD AT FISHER STREET TO RANKS 44A AND 44B, ALONG POINT ROAD, LEFT INTO PINE STREET, RIGHT INTO RUSSELL STREET, LEFT INTO LEOPOLD STREET, [TO RANK 44A ON, LEOPOLD STREET
- OR
- INTO CANONGATE ROAD, RIGHT INTO WARWICK AVENUE, INTO CENTENARY ROAD, INTO MARKET ROAD, LEFT INTO ALICE STREET, TO RANK 44B ON SOUTH EAST CORNER OF ALICE STREET AND MARKET ROAD.
- OR
- ALONG POINT ROAD, INTO BRICKHILL ROAD, LEFT INTO SOMTSEU ROAD, LEFT INTO – STANGER STREET, INTO PRINCE ALFRED STREET, RIGHT INTO ORDINANCE ROAD INTO LEOPOLD STREET TO RANK 44A ON LEOPOLD STREET.
- OR
- FROM SOMTSEU ROAD LEFT INTO NMR AVENUE INTO WALNUT ROAD RIGHT INTO ORDINANCE ROAD – INTO LEOPOLD STREET – TO RANK 44A ON LEOPOLD STREET NEAR BEREJA STATION
- OR
- LEOPOLD STREET, RIGHT INTO WARWICK AVENUE, INTO CENTENARY ROAD, “U” TURN BEFORE SYDENHAM ROAD BACK INTO CENTENARY ROAD, INTO MARKET ROAD, LEFT INTO ALICE STREET, TO RANK 44B ON SOUTH EAST CORNER OF ALICE STREET AND MARKET ROAD.
- FROM RANK 44C IN POINT ROAD AT SOUTHAMPTON STREET TO RANKS 44A AND 44B. ALONG POINT ROAD, INTO SHEPSTONE STREET, RIGHT INTO BELL STREET, LEFT INTO PRINCE STREET, INTO GILLESPIE STREET, LEFT INTO WEST STREET - INTO FAREWELL STREET, RIGHT INTO SMITH STREET, RIGHT INTO WARWICK AVENUE.
- OR
- RIGHT INTO POINT ROAD, INTO BRICKHILL ROAD, LEFT INTO SOMTSEU ROAD, LEFT INTO - STANGER STREET, INTO PRINCE ALFRED STREET.
- OR
- NMR AVENUE INTO WALNUT ROAD – RIGHT INTO ORDINANCE ROAD, INTO LEOPOLD STREET – TO RANK 44A ON LEOPOLD STREET NEAR BEREJA STATION.
- OR
- RIGHT INTO WARWICK AVENUE, INTO CENTENARY ROAD, TURN RIGHT BEFORE SYDENHAM ROAD BACK INTO CENTENARY ROAD, INTO MARKET ROAD, LEFT INTO ALICE STREET, TO RANK 44B ON SOUTH EAST CORNER OF ALICE STREET AND MARKET ROAD.
- OR
- ALONG POINT ROAD, INTO SHEPSTONE STREET INTO MAZZEPA STREET, RIGHT WINDER STREET, LEFT INTO POINT ROAD, LEFT INTO PINE STREET, RIGHT INTO RUSSELL STREET, LEFT INTO LEOPOLD STREET TO RANK 44A ON LEOPOLD STREET NEAR BEREJA STATION -
- OR
- RIGHT INTO WARWICK AVENUE, INTO CENTENARY ROAD, “U”TURN BEFORE SYDENHAM ROAD BACK INTO CENTENARY ROAD, INTO MARKET ROAD, LEFT INTO ALICE STREET, TO RANK 44B ON SOUTH EAST CORNER OF ALICE STREET AND MARKET ROAD.
- NB: PASSENGERS TO BE PICKED UP/DROPPED OFF ALONG THE ROUTE, ONLY AT TAXI STOPS PROVIDED



transport

Department:
Transport
Province of KwaZulu-Natal

GAZETTE

LGKZNG32-2018-
NOV

REGION: ALL

1) Application Number: APP0105645	2) Gazette Number: LGKZNG32-2018-NOV
3) Applicant: DM NXELE ID NO. 6602245406084 Association: KWANDENGEZI TAXI OWNERS ASSOCIATION	4) Applicant Address: K90 KWADABEKA T/SHIP CLERNAVILLE KWAZULU NATAL 3610
5) Existing Licence Holder: B NXELE ID NO. 4102255319089	6) Existing Licence Holder Address: K 90 KWADABEKA CLERNAVILLE KWA-ZULU NATAL 3610
7) Type of application: NORMAL TRANSFER	8) Operating Licence Number: LGKZN1503001782
9) Vehicle Type: MINIBUS	10) 1 X 15 (SEATED) + 0 (STANDING)
11) Region: DURBAN WEST	
12.1	<p>FROM KWANDENGEZI TAXI RANK IN TOM-TOM ROAD, RIGHT INTO AND ALONG OLD RICHMOND ROAD (MR518 WHICH BECOMES MR468), TURN LEFT INTO THE M1, PROCEED INTO AND ALONG RICHMOND ROAD, INTO WESTMEAD AND BACK INTO RICHMOND ROAD, INTO AND ALONG OLD MAIN ROAD, TURN RIGHT INTO ANDERSON STREET TAXI RANK IN PINETOWN, AND RETURN TO KWANDENGEZI TAXI RANK AND RETURN USING THE SAME ROUTE.</p> <p>KWANDENGEZI TO NEW GERMANY AND RETURN: FROM KWANDENGEZI TAXI RANK IN TOM-TOM ROAD, RIGHT INTO AND ALONG OLD RICHMOND ROAD, TURN LEFT INTO THE M1, PROCEED INTO AND ALONG RICHMOND ROAD, INTO AND ALONG OLD MAIN ROAD, INTO CROMPTON STREET, INTO SHEPSTONE ROAD (M32), INTO ESTON ROAD AND PROCEED TO ANDERSON STREET TAXI RANK ALONG CROMPTON STREET, LAUTH ROAD, GLENUGIE ROAD, OLD MAIN ROAD INTO ANDERSON STREET AND RETURN TO KWANDENGEZI TAXI RANK USING THE SAME ROUTE.</p>
12.2	<p>FROM KWANDENGEZI TAXI RANK IN TOM-TOM ROAD, RIGHT INTO AND ALONG OLD MAIN ROAD, INTO THE M1 WHICH BEBOMCES HIGGINSON HIGHWAY IN AN EASTERLY DIRECTION AND PROCEED INTO GRIMSBY ROAD, INTO SOUTH COAST ROAD, INTO M7, INTO UMBILO ROAD, INTO WARWICK AVENUE, INTO ALICE STREET, LEFT INTO LEOPOLD STREET AND PROCEED TO CANNONGATE TAXI RANK, AND RETURN TO KWANDENGEZI TAXI RANK GENERALLY ALONG THE SAME ROUTE IN THE OPPOSITE DIRECTION.</p> <p>2.2 FROM KWANDENGEZI TAXI RANK IN TOM-TOM ROAD, RIGHT INTO AND ALONG OLD RICHMOND ROAD (MR518 WHICH BECOMES MR468), TURN LEFT INTO M1, PROCEED INTO AND ALONG RICHMOND ROAD TO THE ON-RAMP TO THE N3, TURN RIGHT ONTO THE N3 AND PROCEED ALONG THE WESTERN FREEWAY (EAST) INTO OLD DUTCH ROAD, INTO ALICE STREET, INTO SOLDIERS' WAY, RIGHT INTO QUEEN STREET, INTO PINE STREET, INTO RUSSEL STREET, LEFT INTO LEOPOLD STREET AND PROCEED TO CANNONGATE TAXI RANK, AND RETURN TO KWANDENGEZI TAXI RANK GENERALLY ALONG THE SAME ROUTE IN THE OPPOSITE DIRECTION.</p>



transport

Department:
Transport
Province of KwaZulu-Natal

GAZETTE

LGKZNG32-2018-
NOV

REGION: ALL

1) Application Number: APP0105649	2) Gazette Number: LGKZNG32-2018-NOV
3) Applicant: E MASUPA ID NO. 5709145763083 Association: MAFUNZE MPUMUZA INADI INCWADI T.O.A	4) Applicant Address: P. O BOX 40418 ELANDSKOP KWAZULU-NATAL 3226
5) Existing Licence Holder: NOT APPLICABLE ID NO. NOT APPLICABLE	6) Existing Licence Holder Address: NOT APPLICABLE
7) Type of application: NEW OPERATING LICENCE	8) Operating Licence Number: LGKZN0403000083
9) Vehicle Type: MINIBUS TAXI	10) 1 X 9-16 (SEATED) + 0 (STANDING)
11) Region: UMGUNGUNDLOVU	
12.1	CHARTER SERVICE FROM MAFUNZE, MPUMUZA, INADI, INCWADI TAXI RANK TO POINTS WITHIN THE PROVINCE OF KZN ONLY. NO PICKING UP OR SETTING DOWN OF PASSENGERS ON ROUTE.
12.2	10. NCWADI. INBOUND FROM: NCWADI TO BERG STREET RANK NO.5 – BELOW EAST (KPC0028). ROUTE: P121, MR7, MOSES MABHIDA (EDENDALE), LANGALIBALELE (LONGMARKET), RETIEF, HOSEN HAFJEJEE (BERG). OUTBOUND FROM: BERG STREET RANK NO.5 – BELOW EAST (KPC0028) TO NCWADI. ROUTE: HOSEN HAFJEJEE (BERG), MASUKWANA (EAST), PIETERMARITZ, PINE, MOSES MABHIDA (EDENDALE), MR7, P121. DISPUTES AGAINST MAFUNZE, MPUMUZA, INADI, INCWADI TAXI ASSOCIATION NONE



transport

Department:
Transport
Province of KwaZulu-Natal

GAZETTE

LGKZNG32-2018-
NOV

REGION: ALL

1) Application Number: APP0105651	2) Gazette Number: LGKZNG32-2018-NOV
3) Applicant: GN NOVUKELA ID NO. 6511160876082 Association: ISIPINGO-DURBAN TAXI ASSOCIATION	4) Applicant Address: 1467 KWA-MAKHUTHA P O AMANZIMTOTI KWA-ZULU NATAL 4126
5) Existing Licence Holder: GM NOVUKELA ID NO. 6203185913088	6) Existing Licence Holder Address: PO BOX 5595 DURBAN KWA ZULU NATAL KWA-ZULU NATAL 4000
7) Type of application: DECEASED TRANSFER	8) Operating Licence Number: LGKZN1103000498
9) Vehicle Type: MINIBUS	10) 1 X 15 (SEATED) + 0 (STANDING)
11) Region: NINGIZMU 1	
12.1	<p>ISIPINGO TO DURBAN FROM ISIPINGO TAXI RANK ON ALEXANDER AVENUE, TURN RIGHT INTO ALEXANDER AVENUE TURN LEFT INTO THOMAS LANE. RIGHT INTO CHURCH LANE, LEFT INTO OLD MAIN ROAD, RIGHT INTO PROSPECTION ROAD (R102). LEFT INTO N2, LEFT INTO M4, LEFT INTO MOORE ROAD, RIGHT INTO SYDNEY ROAD, INTO WARWICK AVENUE, RIGHT WEST STREET TO THEATRE LANE TAXI RANK (Z) OR PROCEED ALONG WEST STREET, LEFT INTO FIELD STREET, RIGHT INTO COMMERCIAL ROAD. LEFT INTO ALIWAL STREET, LEFT INTO ORDINANCE ROAD, STRAIGHT INTO LEOPOLD STREET, PROCEED TO MARKET ROAD: RANK 49- OFFLOAD.1.1. RETURN ROUTEDURBAN TO ISIPINGO FROM RANK 49 ON MARKET ROAD PROCEED ON MARKET ROAD, PROCEED TO JOIN M4, LEFT N2, RIGHT INTO PROSPECTON ROAD (R102), LEFT INTO OLD MAIN ROAD, RIGHT INTO ALEXANDRA AVENUE, LEFT INTO ISIPINGO TAXI RANK.1.2.</p> <p>ALTERNATE: FROM ISIPINGO TAXI RANK, ALEXANDRA AVENUE PROCEED AS PER ROUTE ONE TO TAXI RANK ON PROSPECTON ROAD OUTSIDE TOYOTA MAIN GATE, PROCEED ON PROSPECTON ROAD, LEFT INTO JOYNER ROAD, LEFT INTO THE EAST AVENUE ROAD. RIGHT INTO REFINERY DRIVE, TURN AROUND AT SAPREF REFINERY GATES, AND PROCEED ON REFINERY DRIVE. RIGHT INTO THE EAST AVENUE, RIGHT INTO PROSPECTON ROAD, RIGHT INTO N2- AND PROCEED TO RANK 49 AS PER ROUTE 1 AND RETURN ALONG THE SAME ROUTE TO ISIPINGO TAXI RANK1.3.</p> <p>RETURN ROUTE DURBAN TO ISIPINGO: FROM TAXI RANK ON THEATRE LANE, LEFT INTO WEST STREET, LEFT INTO FIELD STREET, LEFT INTO LEOPOLD STREET, LEFT INTO MARKET ROAD, JOIN M4, AND PROCEED AS PER 1.1 TO ISIPINGO TAXI RANK.</p>



transport

Department:
Transport
Province of KwaZulu-Natal

GAZETTE

LGKZNG32-2018-
NOV

REGION: ALL

1) Application Number: APP0105652	2) Gazette Number: LGKZNG32-2018-NOV
3) Applicant: NG NOVUKELA ID NO. 6511160876082 Association: ISIPINGO-DURBAN TAXI ASSOCIATION	4) Applicant Address: 1467 KWA-MAKHUTHA P O AMANZIMTOTI KWA-ZULU NATAL 4126
5) Existing Licence Holder: GM NOVUKELA ID NO. 6203185913088	6) Existing Licence Holder Address: PO BOX 5595 DURBAN KWA ZULU NATAL KWA-ZULU NATAL 4000
7) Type of application: DECEASED TRANSFER	8) Operating Licence Number: LGKZN1103000056
9) Vehicle Type: MINIBUS	10) 1 X 15 (SEATED) + 0 (STANDING)
11) Region: NINGIZMU 1	
12.1	<p>ISIPINGO TO DURBAN FROM ISIPINGO TAXI RANK ON ALEXANDER AVENUE, TURN RIGHT INTO ALEXANDER AVENUE TURN LEFT INTO THOMAS LANE, RIGHT INTO CHURCH LANE, LEFT INTO OLD MAIN ROAD, RIGHT INTO PROSPECTION ROAD (R102), LEFT INTO N2, LEFT INTO M4, LEFT INTO MOORE ROAD, RIGHT INTO SYDNEY ROAD, INTO WARWICK AVENUE, RIGHT WEST STREET TO THEATRE LANE TAXI RANK (Z) OR PROCEED ALONG WEST STREET, LEFT INTO FIELD STREET, RIGHT INTO COMMERCIAL ROAD, LEFT INTO ALIWAL STREET, LEFT INTO ORDINANCE ROAD, STRAIGHT INTO LEOPOLD STREET, PROCEED TO MARKET ROAD: RANK 49- OFFLOAD.1.1. RETURN ROUTEDURBAN TO ISIPINGO FROM RANK 49 ON MARKET ROAD PROCEED ON MARKET ROAD, PROCEED TO JOIN M4, LEFT N2, RIGHT INTO PROSPECTON ROAD (R102), LEFT INTO OLD MAIN ROAD, RIGHT INTO ALEXANDRA AVENUE, LEFT INTO ISIPINGO TAXI RANK.1.2.</p> <p>ALTERNATE: FROM ISIPINGO TAXI RANK, ALEXANDRA AVENUE PROCEED AS PER ROUTE ONE TO TAXI RANK ON PROSPECTON ROAD OUTSIDE TOYOTA MAIN GATE, PROCEED ON PROSPECTON ROAD, LEFT INTO JOYNER ROAD, LEFT INTO THE EAST AVENUE ROAD, RIGHT INTO REFINERY DRIVE, TURN AROUND AT SAPREF REFINERY GATES, AND PROCEED ON REFINERY DRIVE, RIGHT INTO THE EAST AVENUE, RIGHT INTO PROSPECTON ROAD, RIGHT INTO N2- AND PROCEED TO RANK 49 AS PER ROUTE 1 AND RETURN ALONG THE SAME ROUTE TO ISIPINGO TAXI RANK1.3.</p> <p>RETURN ROUTE DURBAN TO ISIPINGO: FROM TAXI RANK ON THEATRE LANE, LEFT INTO WEST STREET, LEFT INTO FIELD STREET, LEFT INTO LEOPOLD STREET, LEFT INTO MARKET ROAD, JOIN M4, AND PROCEED AS PER 1.1 TO ISIPINGO TAXI RANK.</p>



transport

Department:
Transport
Province of KwaZulu-Natal

GAZETTE

LGKZNG32-2018-
NOV

REGION: ALL

1) Application Number: APP0105653	2) Gazette Number: LGKZNG32-2018-NOV
3) Applicant: NG NOVUKELA ID NO. 6511160876082 Association: ISIPINGO-DURBAN TAXI ASSOCIATION	4) Applicant Address: 1467 KWA-MAKHUTHA P O AMANZIMTOTI KWA-ZULU NATAL 4126
5) Existing Licence Holder: GM NOVUKELA ID NO. 6203185913088	6) Existing Licence Holder Address: PO BOX 5595 DURBAN KWA ZULU NATAL KWA-ZULU NATAL 4000
7) Type of application: DECEASED TRANSFER	8) Operating Licence Number: LGKZN1103000400
9) Vehicle Type: MINIBUS	10) 1 X 15 (SEATED) + 0 (STANDING)
11) Region: NINGIZMU 1	
12.1	<p>ISIPINGO TO DURBAN FROM ISIPINGO TAXI RANK ON ALEXANDER AVENUE, TURN RIGHT INTO ALEXANDER AVENUE TURN LEFT INTO THOMAS LANE. RIGHT INTO CHURCH LANE, LEFT INTO OLD MAIN ROAD, RIGHT INTO PROSPECTION ROAD (R102). LEFT INTO N2, LEFT INTO M4, LEFT INTO MOORE ROAD, RIGHT INTO SYDNEY ROAD, INTO WARWICK AVENUE, RIGHT WEST STREET TO THEATRE LANE TAXI RANK (Z) OR PROCEED ALONG WEST STREET, LEFT INTO FIELD STREET, RIGHT INTO COMMERCIAL ROAD. LEFT INTO ALIWAL STREET, LEFT INTO ORDINANCE ROAD, STRAIGHT INTO LEOPOLD STREET, PROCEED TO MARKET ROAD: RANK 49- OFFLOAD.1.1. RETURN ROUTEDURBAN TO ISIPINGO FROM RANK 49 ON MARKET ROAD PROCEED ON MARKET ROAD, PROCEED TO JOIN M4, LEFT N2, RIGHT INTO PROSPECTON ROAD (R102), LEFT INTO OLD MAIN ROAD, RIGHT INTO ALEXANDRA AVENUE, LEFT INTO ISIPINGO TAXI RANK.1.2.</p> <p>ALTERNATE: FROM ISIPINGO TAXI RANK, ALEXANDRA AVENUE PROCEED AS PER ROUTE ONE TO TAXI RANK ON PROSPECTON ROAD OUTSIDE TOYOTA MAIN GATE, PROCEED ON PROSPECTON ROAD, LEFT INTO JOYNER ROAD, LEFT INTO THE EAST AVENUE ROAD. RIGHT INTO REFINERY DRIVE, TURN AROUND AT SAPREF REFINERY GATES, AND PROCEED ON REFINERY DRIVE. RIGHT INTO THE EAST AVENUE, RIGHT INTO PROSPECTON ROAD, RIGHT INTO N2- AND PROCEED TO RANK 49 AS PER ROUTE 1 AND RETURN ALONG THE SAME ROUTE TO ISIPINGO TAXI RANK1.3.</p> <p>RETURN ROUTE DURBAN TO ISIPINGO: FROM TAXI RANK ON THEATRE LANE, LEFT INTO WEST STREET, LEFT INTO FIELD STREET, LEFT INTO LEOPOLD STREET, LEFT INTO MARKET ROAD, JOIN M4, AND PROCEED AS PER 1.1 TO ISIPINGO TAXI RANK.</p>



transport

Department:
Transport
Province of KwaZulu-Natal

GAZETTE

LGKZNG32-2018-
NOV

REGION: ALL

1) Application Number: APP0105654	2) Gazette Number: LGKZNG32-2018-NOV
3) Applicant: VJ SOSIBO ID NO. 5508045725089 Association: CLERMONT AND KWADABEKA TAXI OWNERS ASS.	4) Applicant Address: P O BOX 2584 PINETOWN DURBAN KWA-ZULU NATAL 3610
5) Existing Licence Holder: NOT APPLICABLE ID NO. NOT APPLICABLE	6) Existing Licence Holder Address: NOT APPLICABLE
7) Type of application: NEW OPERATING LICENCE	8) Operating Licence Number: LKNKZN0112651
9) Vehicle Type: MINIBUS	10) 1 X 15 (SEATED) + 0 (STANDING)
11) Region: DURBAN WEST	
12.1	CLERMONT TO DURBAN AND RETURN FROM CLERMONT TAXI RANK TURN RIGHT INTO CLERMONT ROAD, JOIN POSSELT ROAD, TURN LEFT INTO OTTO VOLEK ROAD JOIN STAPLETON ROAD, TURN RIGHT INTO M13 JOIN N3, WESTERN FREE WAY, TURN RIGHT INTO GREY STREET, TURN LEFT INTO WEST STREET, TURN LEFT INTO ALIWAL STREET, TURN LEFT INTO PINE STREET, TURN RIGHT INTO RUSSELL STREET, TURN LEFT INTO LEOPOLD STREET, JOIN MARKET STREET, UNIVERSITY AVENUE TURN RIGHT INTO RANK NO.231 WARWICK AVENUE AND RETURN WITH WARWICK AVENUE, TURN LEFT INTO CANNONGATE ROAD ONTO N3 OFF RAMP AND USE SAME ROUTE TO CLERMONT TAXI RANK.
12.2	CLERMONT TO PINETOWN AND RETURN. 9.A. FROM CLERMONT TAXI RANK TURN RIGHT INTO CLERMONT ROAD JOIN POSSELT ROAD JOIN SHEPSTONE ROAD, TURN RIGHT INTO CROMPTON STREET, TURN RIGHT INTO UNION LANE, TURN LEFT INTO GLENUGIE ROAD JOIN MOODIE STREET, TURN RIGHT INTO HILL STREET INTO HILL STREET TAXI RANK. RETURN. FROM HILL STREET TURN LEFT INTO MOODIE STREET JOIN GLENUGIE ROAD, TURN RIGHT INTO LAUTH STREET, TURN LEFT INTO CROMPTON STREET, TURN LEFT INTO SHEPSTONE ROAD JOIN POSSELT ROAD JOIN CLERMONT ROAD TURN RIGHT INTO NORTH ROAD TO CLERMONT TAXI RANK.
12.3	CLERMONT TO WESTMEAD FROM CLERMONT TAXI RANK TURN INTO CLERMONT ROAD JOIN POSSELT ROAD JOIN SHEPSTONE ROAD, TURN RIGHT INTO CROMPTON STREET, TURN RIGHT INTO LAUGHT STREET, TURN LEFT INTO GLENUGIE ROAD, TURN LEFT INTO OLD MAIN ROAD, JOIN RICHMOND ROAD, TURN RIGHT INTO TRAFFORD ROAD JOIN GOODWOOD ROAD, TURN LEFT INTO MAHOGANY ROAD A TO A DESIGNATED TAXI STOP AND RETURN ALONG THE SAME ROUTE TO CLERMONT TAXI RANK. FROM CLERMONT TAXI RANK TURN RIGHT INTO CLERMONT ROAD JOIN POSSELT ROAD JOIN SHEPSTONE ROAD, TURN RIGHT INTO CROMPTON STREET, TURN RIGHT INTO LAUTH STREET, TURN LEFT INTO GLENUGIE ROAD, TURN RIGHT INTO OLD MAIN ROAD JOIN RICHMOND ROAD, TURN RIGHT INTO TRAFFORD ROAD JOIN HILLCLIMB ROAD TO MONZA TO A DESIGNATED TAXI STOP AND RETURN TO CLERMONT TAXI RANK ALONG THE SAME ROUTE. FROM CLERMONT TAXI RANK TURN RIGHT INTO CLERMONT ROAD JOIN POSSELT ROAD SHEPSTONE ROAD, TURN RIGHT INTO CROMPTON STREET, TURN RIGHT INTO LAUTH STREET, TURN LEFT INTO GLENUGIE ROAD TURN RIGHT INTO OLD MAIN ROAD JOIN RICHMOND ROAD, TURN RIGHT INTO ALEXANDER ROAD, TURN LEFT TO MALCOLM ROAD, TURN RIGHT INTO CIRCUIT ROAD, TURN RIGHT INTO CLARK ROAD, TURN LEFT INTO ALEXANDER ROAD TO A DESIGNATED TAXI STOP AND RETURN ALONG THE SAME ROUTE TO CLERMONT TAXI RANK.



transport

Department:
Transport
Province of KwaZulu-Natal

GAZETTE

LGKZNG32-2018-
NOV

REGION: ALL

12.4	<p>CONDITIONS GENERAL CONDITIONS APPLICABLE TO ALL ROUTES:</p> <p>1).PASSENGERS MAY BE PICKED UP AND/OR SET DOWN ONLY AT DESIGNATED TAXI RANKS OR TAXI STOPS,WHICH SHALL EXCLUDE BUS STOPS.</p> <p>2) ON THE INBOUND TRIP TO DURBAN, NO PASSENGERS MAY BE PICKED UPEN ROUTE FROM ENTERING THE N3, UNTIL REACHING UNIVERSITY AVENUE TAXI RANK NO.231</p> <p>3) ON THE TRIP TO MOLWENI WYEBANK, NO PASSENGERS MAY BE SET DOWN UNTIL REACHING M13.</p> <p>4) ENTRY OR RANKING ON PRIVATE PROPERTY IS NOT PERMITTED WITHOUT THE WRITTEN PERMISSION OF THE LANDLORD, A COPY OF WHICH MUST BE SUPPLIED TO THE BOARD.</p> <p>5) WITHOUT HAVING ENTERED INTO AN AGREEMENT WITH OTHER OPERATORS ON A COMMON ROUTE, AS CONTEMPLATED BY SECTION 88(2) OF ACT 2000, THE PICKING UP OR SETTING OF PASSENGERS ON SUCH AGREEMENT MUST BE SUPPLIED TO THE BOARD.</p> <p>6) AT RANKS, WHETHER ON-STREET OR OFF-STREET, ONLY THE TAXIS THAT CAN BE ACCOMADATED IN THE DEMARCATED AREA MAY OCCUPY THE RANK. EXCESS VEHICLES MUST HOLD ELSEWHERE.</p> <p>7)RANK PERMITS OR LETTERS OF AUTHORITY MUST BE PRODUCED IN RESPECT OF ALL RANKS IN MUNICIPAL AREAS, IN PARTICULAR MAJOR TOWNS AND CITIES AND IN PARTICULAR INTER-PROVINCIAL DESTINATIONS.</p> <p>8) THE ALLOCATION OF ANY ROUTE OR PORTION OF ROUTE IS SUBJECT TO THE CONDITION THAT IT HAS BEEN APPROVED AND ALLOCATED IN GOOD FAITH AND THAT SUCH ROUTE WILL BE INVALID SHOULD IT TRANSPIRE THAT THE ROUTE OR PORTION THERE OF WILL, OR HAS CAUSED CONFLICT DUE TO IT HAVING BEEN APPROVED BASED ON INCORRECT OR FALSE INFORMATION SUPPLIED TO THE BOARD OR AS RESULT OF AN ERROR.IN SUCH INSTANCE THE OPERATING LICENCE MUST BE RETURNED TO THE BOARD FOR CORRECTION.</p> <p>9) THE VEHICLE MUST BE COVERED BY MOTOR VEHICLE INSURANCE AS WELL AS PERSONAL LIABILITY INSURANCE.</p>
12.5	<p>KK HOSTEL TO DURBAN AND RETURN FROM KK TAXI RANK TURN LEFT INTO NORTH ROAD, TURN RIGHT INTO 12TH STREET JOIN DINKELMAN ROAD JOIN OTTO VOLEK ROAD, JOIN STAPLETON ROAD, TURN RIGHT INTO M13 JOIN N3, TURN RIGHT INTO WESTERN FREEWAY, TURN RIGHT INTO GREY STREET, TURN LEFT INTO WEST STREET, TURN LEFT INTO AILWAL STREET, TURN LEFT INTO PINE STREET, TURN RIGHT INTO RUSSEL STREET, TURN LEFT INTO LEOPOLD STREET, TO CITY MARKET, UNIVERSITY AVENUE, TURN RIGHT INTO RANK NO. 231/ WARWICK AVENUE AND RETURN WITH WARWICK AVENUE TURNING LEFT INTO CANNONGATE ROAD ALONG N3 OFF RAMP AND USING THE SAME ROUTE PROCEEDING TO KK HOSTEL TAXI RANK.</p>
12.6	<p>FROM KK RANK TURN LEFT INTO NORTH ROAD, TURN RIGHT INTO 12TH STREET, JOIN DINKELMAN ROAD, TURN RIGHT INTO SHEPSTONE ROAD, TURN RIGHT INTO CROMPTON STREET, TURN RIGHT INTO UNION LANE, TURN LEFT INTO GLENUGIE ROAD, JOIN MOODIE STREET, TURN LEFT INTO HILL STREET INTO HILL STREET TAXI RANK AND RETURN WITH HILL STREET, TURN LEFT INTO MOODIE STREET, JOIN GLENUGIE ROAD, TURN RIGHT INTO LAUTH STREET, TURN LEFT INTO CROMPTON STREET, TURN LEFT INTO SHEPSTONE ROAD, TURN RIGHT INTO DINKELMAN ROAD, TURN RIGHT INTO 1ST AVENUE, TURN LEFT INTO NORTH ROAD, TURN RIGHT INTO AND INTO KK TAXI RANK.</p>
12.7	<p>FROM KK TAXI RANK TURN LEFT INTO NORTH ROAD, TURN RIGHT INTO 12TH STREET, JOIN DINKELMAN ROAD, TURN RIGHT INTO SHEPSTONE ROAD, TURN LEFT INTO CROMPTON STREET, TURN RIGHT INTO LAUTH STREET, TURN LEFT INTO GLENUGIE ROAD, TURN RIGHT INTO OLD MAIN ROAD, RICHMOND ROAD, TURN RIGHT INTO TRAFFORD STREET, JOIN GOODWOOD ROAD, TURN LEFT INTO MAHOGANY ROAD TO A DESIGNATED TAXI STOP AND RETURN ALONG THE SAME ROUTE TO KK TAXI RANK.</p> <p>FROM KK TAXI RANK TURN LEFT INTO NORTH ROAD, TURN RIGHT INTO 12TH STREET JOIN DINKELMAN ROAD, TURN RIGHT INTO SHEPSTONE ROAD, TURN RIGHT INTO CROMPTON STREET, TURN RIGHT INTO LAUGHT STREET, TURN LEFT INTO GLENUGIE ROAD, TURN RIGHT INTO OLD MAIN ROAD, RICHMOND ROAD, TURN RIGHT INTO TRAFFORD STREET JOIN HILLCLIMB ROAD, TO MONZA ROAD TO A DESIGNATED TAXI STOP, AND RETURN ALONG THE SAME ROUTE TO KK TAXI RANK.</p> <p>FROM KK TAXI RANK TURN LEFT INTO NORTH ROAD, TURN RIGHT INTO 3RD AVENUE JOIN DINKELMAN ROAD, TURN RIGHT INTO SHEPSTONE ROAD, TURN RIGHT INTO CROMPTON STREET, TURN RIGHT INTO LAUGHT ROAD, TURN LEFT INTO GLENUGIE ROAD, TURN RIGHT INTO OLD MAIN ROAD, RICHMOND ROAD, TURN RIGHT INTO ALEXANDER ROAD, TURN LEFT INTO MALCOM ROAD, TURN RIGHT INTO CIRCUIT ROAD, TURN RIGHT INTO CLARK ROAD, TURN LEFT UNTO ALEXANDER ROAD TO A DESIGNATED TAXI STOP, AND RETURN ALONG THE SAME ROUTE TO KK TAXI RANK.</p>



transport

Department:
Transport
Province of KwaZulu-Natal

GAZETTE

LGKZNG32-2018-
NOV

REGION: ALL

1) Application Number: APP0105659	2) Gazette Number: LGKZNG32-2018-NOV
3) Applicant: GL ZONDI ID NO. 5806100778088 Association: GRANGE AND WESTGATE TAXI ASSOCIATION	4) Applicant Address: 400 MPANGASE RD PMBURG 3201
5) Existing Licence Holder: NP ZONDI ID NO. 5407155566088	6) Existing Licence Holder Address: 400 MPANGASE ROAD BUFFER PIETERMARITZBURG KWA-ZULU NATAL 3201
7) Type of application: DECEASED TRANSFER	8) Operating Licence Number: LGKZN0403001374
9) Vehicle Type: MINIBUS	10) 1 X 13 (SEATED) + 0 (STANDING)
11) Region: UMGUNGUNDLOVU	
12.1	FROM GRANGE AND WESTGATE TO POINT WITHIN PROVINCE OF KZN ONLY. NO PICKING UP OR SETTING DOWN OF PASSENGERS EN ROUTE.
12.2	FROM GRANGE TERMINUS OFF WHITE AND TURNBULL ROAD INTO WHITE ROAD, RIGHT INTO JORDAN ROAD, RIGHT INTO CORBETT, LEFT INTO JEFFRIES ROAD, LEFT INTO WHITE ROAD, RIGHT INTO TRELAWNEY ROAD, LEFT INTO RICHMOND ROAD, INTO ALEXANDRA ROAD, LEFT INTO COLLEGE ROAD, INTO WEST STREET, RIGHT INTO LONGMARKET STREET, LEFT INTO RETIEF STREET, LEFT INTO CHURCH STREET, LEFT INTO OLD MARKET STREET TO CITY TERMINUS. FROM CITY TERMINUS INTO COMMERCIAL ROAD, RIGHT INTO LOOP STREET, LEFT INTO WEST STREET, INTO COLLEGE, RIGHT INTO ALEXANDRA ROAD, INTO RICHMOND ROAD, RIGHT INTO TRELAWNEY ROAD, RIGHT INTO WHITE ROAD TO GRANGE TERMINUS.
12.3	FROM GRANGE TERMINUS AT WHITE ROAD / TURNBULL ROAD, INTO WHITE ROAD, LEFT INTO HARTFORD ROAD, RIGHT INTO SLANGSPRUIT ROAD, INTO PENTRITCH ROAD, LEFT INTO CAMPS DRIFT ROAD, LEFT INTO BARNESLEY RETURN TO CAMPS DRIFT, RIGHT INTO EDENDALE ROAD, RIGHT INTO LONGMARKET STREET, LEFT TO RETIEF STREET, LEFT INTO PIETERMARITZ STREET, LEFT INTO BOSHOF STREET, RIGHT INTO CHURCH STREET, LEFT INTO OLD MARKET ROAD TO CITY TERMINUS. FROM CITY TERMINUS INTO COMMERCIAL ROAD, RIGHT INTO LOOP STREET, LEFT INTO EDENDALE, LEFT INTO CAMPS DRIFT ROAD, RIGHT INTO BARNESLEY ROAD, RETURN TO CAMPS DRIFT ROAD, RIGHT INTO PENTRITCH ROAD INTO SLANGSPRUIT, LEFT INTO HARTFORD, RIGHT INTO WHITE ROAD TO TERMINUS AT WHITE / TURNBULL ROAD. TO WHITE ROAD, LEFT INTO HARTFORD ROAD, RIGHT INTO SLANGSPRUIT ROAD, INTO PENTRITCH ROAD, LEFT INTO CAMPS DRIFT ROAD, LEFT INTO BARNESLEY RETURN TO CAMPS DRIFT, RIGHT INTO EDENDALE ROAD, RIGHT INTO LONGMARKET STREET, LEFT TO RETIEF STREET, LEFT INTO PIETERMARITZ STREET, LEFT INTO BOSHOF STREET, RIGHT INTO CHURCH STREET, LEFT INTO OLD MARKET ROAD TO CITY TERMINUS. FROM CITY TERMINUS INTO COMMERCIAL ROAD, RIGHT INTO LOOP STREET, LEFT INTO EDENDALE, LEFT INTO CAMPS DRIFT ROAD, RIGHT INTO BARNESLEY ROAD, RETURN TO CAMPS DRIFT ROAD, RIGHT INTO PENTRITCH ROAD INTO SLANGSPRUIT, LEFT INTO HARTFORD, RIGHT INTO WHITE ROAD TO TERMINUS AT WHITE / TURNBULL ROAD.
12.4	FROM TERMINUS AT NEW PRISON PMB INTO EUGENE MARAIS ROAD, LEFT INTO ROY CAMPBELL DR, LEFT INTO LANGENHOVEN ROAD, RIGHT INTO ARUM ROAD, RIGHT INTO ROY CAMPBELL DR, RIGHT INTO EUGENE MARAIS ROAD, RIGHT INTO SHERWOOD ROAD, RIGHT INTO DEVONSHIRE ROAD, LEFT INTO EDENDALE ROAD, RIGHT INTO LONGMARKET STREET, LEFT INTO RETIEF STREET, LEFT INTO CHURCH STREET, LEFT INTO OLD MARKET TO CITY TERMINUS. FROM CITY TERMINUS INTO COMMERCIAL ROAD, RIGHT INTO LOOP STREET, LEFT INTO EDENDALE ROAD, RIGHT INTO DEVONSHIRE, INTO EUGENE MARAIS TO TERMINUS AT NEW PRISON PMB.



transport

Department:
Transport
Province of KwaZulu-Natal

GAZETTE

LGKZNG32-2018-
NOV

REGION: ALL

12.5	<p>NAPIERVILLE TO CITY TERMINUS (VIA MAYOR'S WALK).</p> <p>INBOUND ROUTE: FROM TERMINUS AT NEW PRISON PMB INTO EUGENE MARAIS ROAD, LEFT INTO ROY CAMPBELL DR, LEFT INTO LANGENHOVEN ROAD, RIGHT INTO ARUM ROAD LEFT INTO ROY CAMPBELL DR, LEFT INTO NEVILLE ROAD, RIGHT INTO NIENABER ROAD, LEFT INTO NEVILLE ROAD, LEFT INTO GARDENS ROAD, RIGHT INTO BEVERLEY ROAD, RIGHT INTO LAFFAN ROAD, LEFT INTO NEVILLE ROAD, RIGHT INTO MAYOR'S WALK, INTO BERG STREET, RIGHT INTO RETIEF STREET, RIGHT INTO PIETERMARITZ STREET, LEFT INTO BOSHOFF, RIGHT INTO CHURCH STREET, LEFT INTO MARKET TO CITY TERMINUS.</p> <p>OUTBOUND ROUTE:</p> <p>FROM CITY TERMINUS INTO COMMERCIAL ROAD, RIGHT INTO LOOP STREET LEFT INTO EDENDALE ROAD, RIGHT INTO DEVONSHIRE ROAD, INTO EUGENE MARAIS ROAD TO TERMINUS AT NEW PRISON PMB.</p>
12.6	<p>5. SLANGSPRUIT TO CITY TERMINUS (PMB).</p> <p>INBOUND ROUTE: FROM SLANGSPRUIT TERMINUS AT MATHUNGA ROAD, INTO SLANGSPRUIT ROAD, INTO BAKEWELL ROAD, LEFT INTO TURNBULL ROAD, INTO WHITE ROAD, TO GRANGE SCHOOL, RETURN TO TURNBULL ROAD, RIGHT INTO BAKEWELL ROAD, RIGHT INTO SLANGSPRUIT ROAD, INTO PENTRICH ROAD LEFT INTO CAMPS DRIFT ROAD, RIGHT INTO EDENDALE, RIGHT INTO LONGMARKET STREET, LEFT INTO RETIEF STREET, LEFT INTO CHURCH STREET, LEFT INTO OLD MARKET ROAD TO CITY TERMINUS.</p> <p>OUTBOUND ROUTE: FROM CITY TERMINUS INTO COMMERCIAL ROAD, RIGHT INTO LOOP STREET, LEFT INTO EDENDALE ROAD, LEFT INTO CAMPS DRIFT ROAD, RIGHT INTO PENTRICH ROAD, INTO SLANGSPRUIT ROAD, LEFT INTO BAKEWELL, INTO TURNBULL ROAD, INTO WHITE ROAD, TO GRANGE SCHOOL RETURN TO TURNBULL ROAD, INTO BAKEWELL INTO SLANGSPRUIT ROAD TO TERMINUS AT MATHUNGA ROAD.</p>
12.7	<p>6. RICHMOND CREST TO CITY TERMINUS (PMB).</p> <p>INBOUND ROUTE: FROM SOUTHGATE SHOPPING CENTRE / RICHMOND ROAD, INTO ALEXANDRA ROAD, LEFT INTO COLLEGE ROAD, INTO WEST STREET, RIGHT INTO LONGMARKET STREET, LEFT AT RETIEF STREET, LEFT INTO CHURCH STREET, LEFT INTO OLD MARKET ROAD TO CITY TERMINUS.</p> <p>OUTBOUND ROUTE: FROM CITY TERMINUS INTO COMMERCIAL ROAD, RIGHT INTO LOOP STREET LEFT INTO WEST STREET, INTO COLLEGE ROAD, RIGHT INTO ALEXANDRA ROAD, INTO RICHMOND ROAD TO CORNER MURRAY ROAD AND RETURN TO SOUTHGATE SHOPPING CENTRE / RICHMOND ROAD TERMINUS.</p>



transport

Department:
Transport
Province of KwaZulu-Natal

GAZETTE

LGKZNG32-2018-
NOV

REGION: ALL

1) Application Number: APP0105672	2) Gazette Number: LGKZNG32-2018-NOV
3) Applicant: RQ KHUZWAYO ID NO. 6406305411087 Association: VULAMEHLO TAXI OWNERS ASSOCIATION	4) Applicant Address: PO BOX 67788 DUDUDU KWAZULU-NATAL 4192
5) Existing Licence Holder: NOT APPLICABLE ID NO. NOT APPLICABLE	6) Existing Licence Holder Address: NOT APPLICABLE
7) Type of application: NEW OPERATING LICENCE	8) Operating Licence Number: NOTAVAILABLE
9) Vehicle Type: MINIBUS	10) 1 X 15 (SEATED) + 0 (STANDING)
11) Region: UGU-OGWINI	
12.1	<p>FROM UMZINTO TAXI RANK TURN RIGHT INTO ROAD NUMBER P197/ 3 PASS AMANDAWA JUNCTION AND PROCEED ONTO AMAHLONGWA AREA STILL TRAVELLING ALONG THE SAME ROAD, TURN RIGHT INTO ROAD NUMBER P78. CONTINUE ALONG AND PASS CRAIGIEBURN AND ON ARRIVAL AT UMKOMAAS P78 BECOMES MACLEAN STREET THEN TURN RIGHT INTO ROBINSON STREET AND THEN LEFT INTO BISSET STREET AND PARK IN THE TAXI RANK AT THE CORNER OF PATTERSON STREET AND BISSET STREET.</p> <p>REVERSE ROUTE: FROM THE RANK IN UMKOMAAS PROCEED ALONG PATTERSON STREET BECOMING MACLEAN STREET THEN JOIN ROAD NUMBER P78 AND DRIVE BACKWARDS TO THE STARTING POINT USING THE SAME FORWARD ROUTE.</p>
12.2	<p>FROM PICK-UP POINTS IN SETTLEMENTS SUCH AS VISHAVISHA, MOSHANA, CHIBINI TAXI RANK ETC., DRIVE ALONG MARKED AND UNMARKED ROADS SUCH AS D965, D970, D1101, ETC PROCEED ALONG INTO RAD NUMBER P77 THEN DRIVE ALONG AS STATED IN ROUTE 2 ABOVE TO THE DESTINATION POINT.</p> <p>REVERSE ROUTE : FROM RANK NUMBER 68A IN DURBAN DRIVE BACKWARDS AS STATED IN THE REVERSE ROUTE2 ABOVE THEN PROCEED BACK TO THE DIFFERENT PICK-UP POINTS MENTIONED TO THE DESTINATION POINTS.</p>
12.3	<p>FROM ALL PICK-UP POINTS ALONG ALL MARKED AND UNMARKED ROADS PROCEED ALONG P197/ 3 TURN BACK AT AMANDAWA JUNCTION CORNER OF P197/ 3 AND P188 THEN PROCEED ALONG P197/ 3 UNTIL ARRIVING AT A DESTINATION POINT.</p> <p>REVERSE ROUTE: FROM THE TAXI RANK IN UMZINTO DRIVE BACKWARDS THEN PROCEED ALONG TO ALL THE PICK-UP POINTS.</p>
12.4	<p>FROM ALL PICK-UP POINTS ALONG ALL MARKED AND UNMARKED ROADS PROCEED ALONG P197/ 3 THEN FOLLOW THE ROUTE TO THE DESTINATION POINTS.</p> <p>REVERSE ROUTE USE THE SAME REVERSE ROUTE THEN PROCEED ALONG TO ALL THE PICK-UP POINTS.</p>



transport

Department:
Transport
Province of KwaZulu-Natal

GAZETTE

LGKZNG32-2018-
NOV

REGION: ALL

12.5	<p>TSHEKOMBE DUDUDU TO UMZINTO</p> <p>FROM PICK-UP POINTS IN SETTLEMENTS SUCH AS ESIKEBHENI, QIKO, LEMBE, MANDLAKAPHELI, ETC, THEN TRAVEL ALONG MARKED AND UNMARKED ROADS SUCH AS D1109, D1068, D1069, ETC, PROCEED ALONG ROAD NUMBER P77 AND PICK-UP PASSENGERS AT EMSAHWENI TAXI RANK THEN DRIVE ALONG ROAD NUMBER P77/0 AND JOIN ROAD NUMBER P197/3 WHICH LEADS TO AMANDAWE JUCTION TAXI RANK AT THE CORNER PF P197/3 AND P188 THEN SET DOWN PASSENGERS OF DERPARTING TO UMZINTO. DRIVE ALONG P197 /3 BECOMING MAIN ROAD IN UMZINTO AND TURN RIGHT INTO ROAD NUMBER R16 AND DRIVE BACK USING MAIN ROAD AND THEN RIGHT INTO THE TAXI RANK IN UMZINTO.</p> <p>REVERSE ROUTE.</p> <p>FROM UMZINTO TAXI RANK TURN RIGHT INTO MAIN ROAD BECOMING ROAD NUMBER P197 /3 THEN DRIVE BACKWARDS USING THE SAME FORWARD ROUTE.</p>
12.6	<p>FROM PICK-UP POINTS IN MARKED AND UNMARKED ROADS SUCH AS D971, D972, TWO STICKS ROAD, ETC. AND PROCEED ALONG ROAD NUMBER P77 AND DRIVE ALONG AS STATED IN ROUTE 2 ABOVE TO THE DESTINATION POINTS.</p> <p>REVERSE ROUTE :</p> <p>FROM PICK-UP NUMBER 68A IN DURBAN DRIVE BACKWARDS AS STATED IN THE REVERSE ROUTE 2 ABOVE THEN FOLLOW THE DIRECTION AS GIVEN IN ROUTE 4 BACK TO ALL THE PICK-UP POINTS.</p>
12.7	<p>VULINDLELA RURAL AREA TO UMKOMAAS</p> <p>FROM PICK-UP POINTS IN ALL SETTLEMENTS IN VULINDLELA AREA AND TRAVEL ALONG MARKED AND UNMARKED ROADS SUCH AS D963, D152, D736, ETC THEN PROCEED ALONG CROWDER MAIN ROAD AND / OR D1112 TOWARDS DUDUDU PICK-UP PASSENGERS AT TSHENKOMBE AREA AND EMSAHWENI TAXI RANK THEN DRIVE BACKWARDS ALONG THE SAME ROADS. FROM CROWDER MAIN ROAD TURN RIGHT INTO ROAD NUMBER P197 /3 THEN LEFT INTO ROAD NUMBER P78 AND PROCEED STRAIGHT THEN RIGHT INTO ROBINSON STREET AND LEFT INTO BISSET STREET THEN PARK AT A CORNER OF PATTERSON STREET AND BISSET STREEET IN UMKOAAS TAXI RANK.</p> <p>REVERSE ROUTE:</p> <p>FROM UMKOMAAS TAXI RANK JOIN PATTERSON STREET BECOMING MACLEAN STREET AND THEN PROCEED ALONG JOINING ROAD NUMBER P78 EITHER TURN RIGHT INTO CALENDULA AVENUE THEN PROCEED ALONG ROAD NUMBER P78 AND TURN RIGHT INTO P197/ 3 THEN JOIN CROWDER MAIN ROAD USING THE SAME FORWARD ROUTE IN REVERSE.</p>
12.8	<p>FROM VULAMEHLO TAXI RANK TO POINT WITHIN THE KZN ONLY. NO PICKING UP OR SETTING DOWN OF PASSENGERS EN ROUTE.</p>
12.9	<p>SCOTTBURGH TO ISIPINGO.</p> <p>FROM SCOTTBURGH TAXI RANK PROCEED ALONG AIRTH STREET THEN TURN RIGHT INTO R102 FROM PARK RYNE CONTINUE ALONG PASSING UMKOMAAS THEN IIFRACOMBE AND CONTINUED ALONG R102 USING THE SAME FORWARD ROUTE IN 1 OR ALTERNATIVELY, ALONG ON R102 PARK RYNE TURN LEFT INTO R102 SCOTTBURGH BECOMING P188 DRIVE STRAIGHT AND TURN RIGHT INTO ROAD NUMBER P197/ 3 PASSING AMAHLONGWA AREA THEN TURN RIGHT INTO P78 AND LEFT INTO N2 FREEWAY NORTH TOWARDS AMANZIMTOTI THEN FOLLOW THE SAME DIRECTION AS IN ROUTE 1 ABOVE. ALONG N2 FREEWAY TURN LEFT INTO JOYNER ROAD (PROSPECTON WEST) RIGHT INTO WILCOX ROAD M35 LEFT INTO PROSPECTON ROAD AND LEFT AGAIN INTO OLD MAIN ROAD THEN RIGHT INTO ALEXANDER ROAD THEN PROCEED STRAIGHT TO THE TAXI RANK ON THE LEFT HAND SIDE.</p> <p>REVERSE ROUTE.</p> <p>FROM ISIPINGO TAXI RANK PROCEED ONTO ALEXANDER AVENUE AND LEFT INTO THOMAS AVENUE THEN RIGHT INTO INWABI ROAD AND TURN LEFT INTO OLD MAIN ROAD AND THEN RIGHT INTO PROSPECTON ROAD AND DRIVE BACK TO THE STARTING POINT USING THE SAME FORWARD ROUTE IN REVERSE.</p>



transport

Department:
Transport
Province of KwaZulu-Natal

GAZETTE

LGKZNG32-2018-
NOV

REGION: ALL

12.10	<p>AMANDAWA TO DURBAN</p> <p>FROM AMANDAWA JUNCTION TAXI RANK PROCEED ALONG R102 / P188 TURN LEFT INTO N2 FREEWAY TOWARDS NORTH AND DRIVE ALONG AS STATED ABOVE IN ROUTE 1.</p> <p>ALTERNATIVELY: FROM AMANDAWA JUNCTION TAXI RANK PROCEED ALONG ROAD NUMBER P197 / 3 TURN RIGHT INTO ROAD NUMBER P78 THEN LEFT INTO N2 FREEWAY NORTH AND THEN PROCEED AS STATED IN ROUTE 1.</p> <p>ALTERNATIVELY: FROM AMANDAWA JUNCTION TAXI RANK PROCEED ALONG ROAD NUMBER P197/ 3 DRIVE STRAIGHT AND AFTER PASSING SAPPI THEN MAGABHENI AND TURN RIGHT AND JOIN N2 FREEWAY NORTH.</p>
12.11	<p>AMANDAWA TO DURBAN</p> <p>FROM AMANDAWA JUNCTION TAXI RANK PROCEED ALONG P188 BECOMING R102 SCOTTSBURGH DIRECTION TURN LEFT INTO R102 UMKOMAAS PROCEED ALONG R102 PASSING IIFRACOMBE THEN DRIVE TO THE DESTINATION POINTS USING THE SAME FORWARD ROUTE IN 1 ABOVE.</p> <p>ALTERNATIVELY.</p> <p>FROM AMANDAWA JUNCTION TAXI RANK PROCEED ALONG P197/ 3 TURN RIGHT INTO P78 THEN LEFT INTO N2 FREEWAY NORTH AND DRIVE ALONG AS STATED ABOVE IN ROUTE 1 CARRY ON WITH P78 BECOMING MACLEAN STREET THEN TURN RIGHT INTO PATTERSON STREET BECOMING HARVEY STREET, TURN LEFT INTO MOODIE STREET THE RIGHT INTO R102 FROM SCOTTSBURGH. AFTER PASSING IIFRACOMBE THEN UMGABABA CONTINUED ALONG AND FOLLOW THE SAME FORWARD ROUTE IN 1 ABOVE.</p> <p>REVERSE ROUTE FROM RANK NUMBER 68A IN DURBAN FOLLOW THE REVERSE ROUTE AS STATED IN 1 ABOVE THEN ALONG N2 FREEWAY EITHER TAKE AN OFF RAMP AT UMKOMAAS AND JOIN P78 THEN DRIVE BACKWARDS USING THE SAME FORWARD ROUTE IN REVERSE TO THE STARTING POINT OR TURN LEFT INTO R102 SCOTTSBURGH THEN RIGHT INTO P188 AND DRIVE BACK TO THE STARTING POINT.</p>
12.12	<p>AMANDAWA TO SCOTTSBURGH FROM AMANDAWA JUNCTION TAXI RANK PROCEED ALONG R102/ P188 TURN RIGHT INTO R102 SCOTTSBURGH DIRECTION THEN LEFT AIRTH STREET THEN PARK IN THE TAXI RANK IN SCOTTSBURGH.</p> <p>REVERSE ROUTE: FOR PURPOSE OF SETTING DOWN PASSENGERS WHOSE DESTINATION POINTS IS PARK RYNE, PROCEED ALONG AIRTH STREET TOWARDS SCOTT STREET TRAFFIC CIRCLE THEN DRIVE BACK INTO AIRTH STREET AND DRIVE STRAIGHT THEN TURN LEFT INTO R102 AND FOLLOW THE SAME FORWARD ROUTE IN REVERSE, AS STATED ABOVE IN 12. THE DIRECTION WILL LEAD BACK TO THE STARTING POINT IN AMANDAWA JUNCTION. TO PARK RYNE, PROCEED LEFT ALONG R102 AND DRIVE STRAIGHT INTO PARK RYNE TAXI RANK ON THE LEFT HAND SIDE. AFTER SETTING DOWN PASSENGERS USING THE ROAD R102 TO THE STARTING POINT.</p>
12.13	<p>AMAHLONGWA TO SCOTTSBURGH</p> <p>FORM PICK-UP POINTS IN AMAHLONGWA RURAL AREA ALONG ALL UNMARKED ROADS WHICH LEAD TO THE MAIN ROAD NUMBER P197/ 3, TURN LEFT INTO ROAD NUMBER P188 BECOMING R102 SCOTTSBURGH DIRECTION THEN FOLLOW THE ROUTE AS STATED IN ROUTE 12 ABOVE TO BOTH DESTINATION POINTS</p> <p>REVERSE ROUTE: SAME AS THE REVERSE ROUTE IN 12 ABOVE, THEN ALONG ROAD NUMBER P197/ 3 DRIVE BACK TO ALL PICK-UP POINTS USING THE SAME FORWARD ROUTES WHICH WERE USED IN 12 ABOVE.</p>



transport

Department:
Transport
Province of KwaZulu-Natal

GAZETTE

LGKZNG32-2018-
NOV

REGION: ALL

12.14 UMKOMAAS TO DURBAN

FROM THE TAXI RANK IN UMKOMAAS DRIVE ALONG PATTERSON STREET BECOMING HARVEY ROAD TURN LEFT INTO MOODIE STREET THEN CONTINUE AND TURN RIGHT INTO R102 FROM SCOTTBURGH, AND PROCEED STRAIGHT ALONG R102 NORTH PASSING IIFRACOMBE, AND EITHER TURN LEFT INTO P491 WHICH LEADS TO N2 FREEWAY TOWARDS NORTH.

ALTERNATIVELY.

FOR THE PURPOSES OF SETTING DOWN PASSENGERS EN ROUTE CONTINUE ALONG R102. TURN LEFT INTO R603 (KINGSWAY/WINKLESPRUIT) AND RIGHT INTO N2 ON RAMP PROCEED ALONG N2 FREEWAY THEN LEFT INTO SEADOONE ROAD DOONSIDE OFF RAMP AFTER SETTING DOWN PASSENGERS AT A DESIGNATED AREA DRIVE BACK TO N2 FREEWAY NORTHWARDS. TURN LEFT INTO ADAMS ROAD OFF RAMP AND LEFT INTO LEWIS DRIVE THEN LEFT AGAIN INTO ADAMS ROAD IN AMANZIMTOTI. TURN RIGHT INTO KINGSWAY R102 AND LEFT INTO ADAMS ROAD AND THEN DRIVE BACK INTO N2 FREEWAY.

ALTERNATIVELY,

TURN LEFT INTO MOSS KOLNIC DRIVE, RIGHT INTO R102 KINGSWAY AND THEN PROCEED ALONG R102 PASSING KINGSWAY HOSPITAL. LEFT INTO HEATHER ROAD AND LEFT AGAIN INTO DICKENS ROAD THEN RIGHT INTO N2 FREEWAY NORTHWARDS AND CONTINUED DRIVING ALONG THE FREEWAY. ON ARRIVAL AT PROSPECTON TURN LEFT INTO JOYNER ROAD BECOMING JEFFELS ROAD AND PROCEED ALONG THEN TURN RIGHT INTO WILCOX ROAD M35 AND THEN TURN RIGHT INTO PROSPECTON ROAD THEN LEFT INTO N2 FREEWAY NORTHWARDS AND PROCEED ALONG TOWARDS DURBAN.

ALTERNATIVELY.

TURN LEFT INTO PROSPECTON ROAD AND RIGHT INTO OLD MAIN ROAD AND RIGHT INTO PRINCE MCWAYIZENI DRIVE. TURN RIGHT INTO M30 THEN JOIN R102 SOUTH COAST ROAD TOWARDS MEREBANK THEN DURBAN.

ALTERNATEVELY,

FROM OLD MAIN ROAD IN ISIPINGO AREA TURN RIGHT INTO RANA ROAD THEN THEN LEFT INTO R102 TOWARDS DURBAN. PROCEED ALONG AND JOIN M4 INKOSI ALBERT LUTHULI AND CONTINUE DRIVING ALONG M4, OR TURN LEFT INTO AN OFF RAMP NEAR CLAIRWOOD HORSE RACE COURSE AND PROCEED ALONG HIMALAYAS ROAD THEN TURN RIGHT INTO R102 SOUTH COAST ROAD THEN CARRY ON ALONG R102 SOUTH COAST ROAD.

ALTERNATIVELY,

TURN RIGHT INTO QUALITY STREET IN JACOBS EITHER TURN LEFT INTO M4 INKOSI ALBERT OR PRECEED ALONG QUALITY STREET THEN TURN LEFT INTO BALFOR ROAD BECOMING JACOBS ROAD THEN RIGHT INTO M4 ON RAMP AND DRIVE ALONG TOWARDS DURBAN. ALONG SOUTH COAST ROAD R102 EITHER.

(A) TURN LEFT INTO M7 / EDWIN SWALES DRIVE THEN RIGHT INTO R102 UMBILO DIRECTION AND PROCEED ALONG R102N BECOMING UMBILO ROAD AND FINALLY TURN RIGHT INTO BEREA AND JOIN WEST STREET..

(B) PROCEED AND JOIN WISLEY ROAD TOWARDS MAYDON WARF THEN JOIN MYDON ROAD AND TURN LEFT INTO M11 / MOORE ROAD.

(C) LEFT INTO M7 RIGHT ON M5 TOWARDS UMBILO DIRECTION AGAIN INTO UMBILO ROAD BECOMING THEN DRIVE FORWARD AS STATED IN PARAGRAPH 9A0 ABOVE.

**transport**

Department:
Transport
Province of KwaZulu-Natal

GAZETTE

LGKZNG32-2018-
NOV

REGION: ALL

12.15 DUDUDU TO DURBAN

FROM DUDUDU TAXI RANK PICK-UP PASSENGERS FROM ALL MAIN SUCH AS D1112 AND OTHER UNMARKED ROADS, THEN DRIVE ALONG ROAD NUMBER P77 BECOMING P77/ 0 WHICH BECOMES P197/3 TURN RIGHT INTO ROAD NUMBER P78 THEN LEFT INTO N2 FREEWAY TOWARDS NORTH AND DRIVE ALONG AS STATED IN ROUTE1 ABOVE.

ALTERNATIVELY:

ALONG P197/3 TURN RIGHT INTO P188 THEN LEFT INTO N2 FREEWAY NORTH AND PROCEED AS STATED IN ROUTE 1 ABOVE.

REVERSE ROUTE:

FROM NUMBER 68A IN DURBAN DRIVE BACKWARDS AS STATED ABOVE ROUTE 1 THEN ALONG N2 FREEWAY EITHER TURN RIGHT INTO ROAD NUMBER P188 OR TAKE AN OFF RAMP AT UMKOMAAS AND JOIN ROAD NUMBER P78 TOWARDS THE LEFT THEN DRIVE BACK TO THE STARTING POINT USING THE SAME FORWARD ROUTE.



transport

Department:
Transport
Province of KwaZulu-Natal

GAZETTE

LGKZNG32-2018-
NOV

REGION: ALL

1) Application Number: APP0105674	2) Gazette Number: LGKZNG32-2018-NOV
3) Applicant: NR NGCOBO ID NO. 7807130639082 Association: MOPHELA ESTON TAXI OWNERS ASSOCIATION	4) Applicant Address: PO BOX31109 HAMMARSDALE 3700
5) Existing Licence Holder: NOT APPLICABLE ID NO. NOT APPLICABLE	6) Existing Licence Holder Address: NOT APPLICABLE
7) Type of application: NEW OPERATING LICENCE	8) Operating Licence Number: LGKZN1503000791
9) Vehicle Type: MINIBUS	10) 1 X 15 (SEATED) + 0 (STANDING)
11) Region: DURBAN WEST	
12.1	<p>MOPHELA TO PIETERMARITZBURG</p> <p>FROM MOPHELA TO APPROVED TAXI RANK IN BERG STREET RANK NO. 2 – BELOW RETIEF STREET.</p> <p>FROM APPROVED TAXI RANK IN MOPHELA WHICH IS SITUATED AT THE CORNER OF MEYIWA ROAD AND SANKOTSHE AND MOPHELA ROAD, INTO P430, INTO P385, WHICH BECOMES UITKOMST STREET, CROSS OVER TO VAN DE PLANK SQUARE (PICK UP PASSENGERS ONLY, NO OFF LOADING PASSENGERS), BACK ONTO R103 TOWARDS UMLAAS ROAD, TURN RIGHT INTO R603, TOWARDS UMLAAS ROAD AND JOIN N3, TURN LEFT INTO CHURCH STREET / OLD GREYTOWN ROAD (R33), TURN RIGHT INTO EAST STREET, TURN LEFT INTO PIETERMARITZ STREET, TURN RIGHT INTO PINE STREET, TURN RIGHT INTO BERG STREET, TO THE RANK AT THE CORNER OF RETIEF AND BERG STREET, DIRECT AND RETURN.</p> <p>FROM APPROVED TAXI RANK IN BERG STREET (RANK NO.2) TO APPROVED TAXI RANK IN MOPHELA.</p> <p>FROM BERG STREET RANK (NO. 2), RIGHT INTO EAST STREET, WHICH BECOMES ECHO ROAD, INTO AND ALONG ORTHMANN ROAD, INTO AND ALONG N3, INTO P385 AND INTO P430 AND PROCEED TO APPROVED TAXI RANK IN MOPHELA (AT THE CORNER OF MEYIWA ROAD AND SANKOTSHE AND MOPHELA ROAD), DIRECT AND RETURN.</p>
12.2	<p>FROM APPROVED TAXI RANK IN ESTON (P21), TURN INTO R603, MID ILLOVO, PROCEED TO TAXI RANK AT SPAR, PASS ISMONT JABULA STORE AND KWA MATHIKANI STORE, DIRECT AND RETURN</p> <p>FROM APPROVED TAXI RANK IN MID ILLOVO, INTO R603, PROCEED TOWARDS APPROVED TAXI RANK IN ESTON (P21), DIRECT AND RETURN</p>
12.3	<p>FROM ESTON TAXI RANK (P21) TO ISIPINGO</p> <p>INBOUND.</p> <p>FROM APPROVED TAXI RANK AT ESTON (P21) INTO UMBUMBULU ROAD (R603), TURN LEFT AT FOLWENI OFF-RAMP AND INTO ISIPINGO, AT INTERSECTION OF ISIPINGO MAIN ROAD, TURN LEFT INTO ISIPINGO TAXI RANK, OPPOSITE ISIPINGO RAILWAY STATION, DIRECT AND RETURN</p> <p>OUTBOUND.</p> <p>FROM APPROVED TAXI RANK IN ISIPINGO (OPPOSITE ISIPINGO RAILWAY STATION), TURN RIGHT INTO ISIPINGO INTERSECTION AND PROCEED TOWARDS UMBUMBULU ROAD (R603) AND PROCEED TO APPROVED TAXI RANK AT ESTON (P21), DIRECT AND RETURN.</p>
12.4	<p>FROM ESTON RANK (P21) TO MOPHELA.</p> <p>OUTBOUND: FROM APPROVED TAXI RANK IN ESTON (P21), TURN RIGHT INTO (D72) MOPHELA ROAD, VIA NJOBOKAZI DRIVE, PROCEED TO MOPHELA TAXI RANK (P430).</p> <p>ALTERNATIVELY, TURN RIGHT TO MEYIWA ROAD TO MCOYI AT MPUMALANGA TAXI RANK, DIRECT AND RETURN.</p> <p>INBOUND: FROM APPROVED TAXI RANK IN MOPHELA (430), INTO MOPHELA ROAD VIA NJOBOKAZI, INTO P489, PROCEED TOWARDS TAXI RANK AT ESTON (P21).</p>



transport

Department:
Transport
Province of KwaZulu-Natal

GAZETTE

LGKZNG32-2018-
NOV

REGION: ALL

1) Application Number: APP0105676	2) Gazette Number: LGKZNG32-2018-NOV
3) Applicant: NR NGCOBO ID NO. 7807130639082 Association: MOPHELA ESTON TAXI OWNERS ASSOCIATION	4) Applicant Address: C772 DLAMINI RD MPUMALANGA TOWNSHIP HAMMARSDALE 3700
5) Existing Licence Holder: NOT APPLICABLE ID NO. NOT APPLICABLE	6) Existing Licence Holder Address: NOT APPLICABLE
7) Type of application: NEW OPERATING LICENCE	8) Operating Licence Number: LKNKZN0122318
9) Vehicle Type: MINIBUS	10) 1 X 15 (SEATED) + 0 (STANDING)
11) Region: DURBAN WEST	
12.1	<p>ESTON TAXI RANK (P21, OFF 489) TO RICHMOND RANK NO.2 – NELSON</p> <p>FROM APPROVED TAXI RANK AT ESTON (P21), INTO P24, TURN LEFT TO R624 TO RICHMOND, TURN RIGHT TO R56 RICHMOND AND IXOPO MAIN ROAD, TURN LEFT TO SHEPSTONE STREET TO TOWN, TURN RIGHT TO CHILLY STREET, RIGHT INTO NELSON STREET TO APPROVED TAXI RANK IN RICHMOND (CORNER OF CHILLY STREET AND NELSON STREET), DIRECT AND RETURN.</p> <p>FROM APPROVED TAXI RANK IN RICHMOND (CORNER CHILLY STREET AND NELSON STREET), INTO NELSON STREET, INTO CHILLY STREET, LEFT INTO SHEPSTONE STREET, RIGHT INTO R56 RICHMOND AND IXOPO MAIN ROAD, INTO P24, PROCEED TO APPROVED TAXI RANK IN ESTON (P21), DIRECT AND RETURN.</p>
12.2	<p>FROM ESTON TAXI RANK (P21) TO ISIPINGO</p> <p>INBOUND.</p> <p>FROM APPROVED TAXI RANK AT ESTON (P21) INTO UMBUMBULU ROAD (R603), TURN LEFT AT FOLWENI OFF-RAMP AND INTO ISIPINGO, AT INTERSECTION OF ISIPINGO MAIN ROAD, TURN LEFT INTO ISIPINGO TAXI RANK, OPPOSITE ISIPINGO RAILWAY STATION, DIRECT AND RETURN</p> <p>OUTBOUND.</p> <p>FROM APPROVED TAXI RANK IN ISIPINGO (OPPOSITE ISIPINGO RAILWAY STATION), TURN RIGHT INTO ISIPINGO INTERSECTION AND PROCEED TOWARDS UMBUMBULU ROAD (R603) AND PROCEED TO APPROVED TAXI RANK AT ESTON (P21), DIRECT AND RETURN.</p>
12.3	<p>MOPHELA TO PIETERMARITZBURG</p> <p>FROM MOPHELA TO APPROVED TAXI RANK IN BERG STREET RANK NO. 2 – BELOW RETIEF STREET.</p> <p>FROM APPROVED TAXI RANK IN MOPHELA WHICH IS SITUATED AT THE CORNER OF MEYIWA ROAD AND SANKOTSHE AND MOPHELA ROAD, INTO P430, INTO P385, WHICH BECOMES UITKOMST STREET, CROSS OVER TO VAN DE PLANK SQUARE (PICK UP PASSENGERS ONLY, NO OFF LOADING PASSENGERS), BACK ONTO R103 TOWARDS UMLAAS ROAD, TURN RIGHT INTO R603, TOWARDS UMLAAS ROAD AND JOIN N3, TURN LEFT INTO CHURCH STREET / OLD GREYTOWN ROAD (R33), TURN RIGHT INTO EAST STREET, TURN LEFT INTO PIETERMARITZ STREET, TURN RIGHT INTO PINE STREET, TURN RIGHT INTO BERG STREET, TO THE RANK AT THE CORNER OF RETIEF AND BERG STREET, DIRECT AND RETURN.</p> <p>FROM APPROVED TAXI RANK IN BERG STREET (RANK NO.2) TO APPROVED TAXI RANK IN MOPHELA.</p> <p>FROM BERG STREET RANK (NO. 2), RIGHT INTO EAST STREET, WHICH BECOMES ECHO ROAD, INTO AND ALONG ORTHMANN ROAD, INTO AND ALONG N3, INTO P385 AND INTO P430 AND PROCEED TO APPROVED TAXI RANK IN MOPHELA (AT THE CORNER OF MEYIWA ROAD AND SANKOTSHE AND MOPHELA ROAD), DIRECT AND RETURN.</p>



transport

Department:
Transport
Province of KwaZulu-Natal

GAZETTE

LGKZNG32-2018-
NOV

REGION: ALL

12.4	<p>FROM ESTON RANK (P21) TO MOPHELA.</p> <p>OUTBOUND: FROM APPROVED TAXI RANK IN ESTON (P21), TURN RIGHT INTO (D72) MOPHELA ROAD, VIA NJOBOKAZI DRIVE, PROCEED TO MOPHELA TAXI RANK (P430).</p> <p>ALTERNATIVELY, TURN RIGHT TO MEYIWA ROAD TO MCOYI AT MPUMALANGA TAXI RANK, DIRECT AND RETURN.</p> <p>INBOUND: FROM APPROVED TAXI RANK IN MOPHELA (430), INTO MOPHELA ROAD VIA NJOBOKAZI, INTO P489, PROCEED TOWARDS TAXI RANK AT ESTON (P21).</p>
12.5	<p>FROM APPROVED TAXI RANK IN ESTON (P21), TURN INTO R603, MID ILLOVO, PROCEED TO TAXI RANK AT SPAR, PASS ISMONT JABULA STORE AND KWA MATHIKANI STORE, DIRECT AND RETURN</p> <p>FROM APPROVED TAXI RANK IN MID ILLOVO, INTO R603, PROCEED TOWARDS APPROVED TAXI RANK IN ESTON (P21), DIRECT AND RETURN</p>
12.6	<p>ESTON TAXI RANK TO CAMPERDOWN</p> <p>FROM APPROVED TAXI RANK AT ESTON CORNER OF D72 AND R603 TURN RIGHT AT R603, PICK UP PASSENGERS AT 1 THALA TREVERTON FARM, INGOMANKULU, KILLARNEY AND THEN TURN RIGHT TO D103 OLD MAIN ROAD TO CAMPERDOWN CROSS OVER TO VANDER PLAK SQUARE PROCEED TO CAMPERDOWN TAXI RANK, DROP OFF AND PICK UP PASSENGERS TO ESTON TAXI RANK.</p>
12.7	<p>FROM APPROVED TAXI RANK AT MOPHELA TURN LEFT TO MR430 MAIN ROAD, TURN RIGHT TO HAMMARSDALE MAIN ROAD (M50N) PASS HAMMARSDALE INDUSTRIAL AREA PROCEED AND TURN RIGHT TO N3 STRAIGHT TO DURBAN, DROP PASSENGERS AT BRICKFIELD, PROCEED TO TOLLGATE INTO TOLLGATE ROAD. AFTER TOLLGATE ROAD AT THE BUS STOP, DROP PASSENGERS THEN TURN RIGHT TO CENTENARY ROAD DROP PASSENGERS AT BEREA ROAD (STATION) THEN TURN TO SYDNEY ROAD, TURN LEFT TO WEST STRAAT TO THEATRE LANK (STAND NO 137) MOPHELA TAXI RANK OFF AND LOAD PASSENGERS.</p>
12.8	<p>MOPHELA TO PINETOWN</p> <p>FROM APPROVED TAXI RANK AT MOPHELA TURN LEFT TO MR430 MAIN ROAD TURN RIGHT TO HAMMARSDALE MAIN ROAD (M50N) AND PASS GEORGEDALE RIGHT TO N3 TO DURBAN, TURN LEFT TO M13 OFF RAMP TO PINETOWN TURN LEFT TO OLD MAIN ROAD, CROSS THE ROBOT THEN DROP PASSENGERS AT THE BUS STOP OPPOSITE MIDAS (NORTHLANE BUILDING) THE TURN BACK TO MOPHELA TAXI RANK.</p>
12.9	<p>ESTON TO PINETOWN</p> <p>FROM APPROVED TAXI RANK AT ESTON TURN RIGHT TO D72 THEN TURN LEFT TO MR430 PASS MOPHELA, SANKONTSHE, TURN RIGHT TO HAMMARSDALE MAIN ROAD (M50N) PASS GEORGEDALE, HAMMARSDALE INDUSTRIAL AREA, STRAIGHT TO N3, TURN RIGHT TO DURBAN, TURN LEFT TO M13 OLD MAIN ROAD PINETOWN AND CROSS ANDERSON ROAD AFTER ROBOT AT THE BUS STOP OPPOSITE MIDAS AT (NORTHLANE BUILDING) DROP PASSENGERS THEN TURN BACK AT ESTON TAXI RANK.</p>
12.10	<p>FROM APPROVED TAXI RANK AT ESTON TURN RIGHT TO D72 AND TURN LEFT TO MR430 PASS MOPHELA, SANKONTSHE, GEORGEDALE AND HAMMARSDALE (M50N) INDUSTRIAL AREA STRAIGHT TO N3 DRIVE TO OFF LOADING AT BRICKFIELD BUS STOP, PROCEED TO TOLL GATE AND THEN CROSS TILL GATE ROAD AND DROP PASSENGERS, THEN TURN LEFT TO SYDNEY ROAD, TURN LEFT TO WEST STREET, TURN LEFT TO BROOK STREET, THEN RIGHT TO THEATRE LANE (STAND NO 137) MOPHELA ESTON RANK OFF LOAD AND LOAD PASSENGERS, THEN TURN BACK AND JOIN WEST STREET, TURN LEFT TO RUSSEL STREET THEN BACK TO ESTON TAXI RANK.</p>
12.11	<p>ESTON TO PIETERMARITZBURG</p> <p>FROM APPROVED TAXI RANK AT ESTON AT D72 TURN RIGHT TO R603 TURN RIGHT TO D103 OLD MAIN ROAD CAMPERDOWN, CROSS OVER TO VANDER PLANK SQUARE PROCEED TO CAMPERDOWN TAXI RANK PICK UP AND DROP OFF PASSENGERS, BACK ONTO R103 TOWARDS UMLAAS ROAD AND JOIN N3 TURN LEFT INTO CHURCH STREET OLD GREYTOWN ROAD R33 TURN RIGHT INTO EAST STREET, RETIEF AND BERG STREET (EMATSHENI) PICK UP PASSENGERS AND RE-TURN.</p> <p>FROM APPROVED TAXI RANK IN BERG STREET (RANK N02) TO APPROVED TAXI RANK IN MOPHELA.</p>



transport

Department:
Transport
Province of KwaZulu-Natal

GAZETTE

LGKZNG32-2018-
NOV

REGION: ALL

1) Application Number: APP0105678	2) Gazette Number: LGKZNG32-2018-NOV
3) Applicant: ZW JILI ID NO. 6202185559081 Association: HIGHFLATS TAXI ASSOCIATION	4) Applicant Address: P O BOX 282 HIGFLATS KWA-ZULU NATAL 3306
5) Existing Licence Holder: NOT APPLICABLE ID NO. NOT APPLICABLE	6) Existing Licence Holder Address: NOT APPLICABLE
7) Type of application: NEW OPERATING LICENCE	8) Operating Licence Number: LKNKZN0122242
9) Vehicle Type: MINIBUS	10) 1 X 15 (SEATED) + 0 (STANDING)
11) Region: SISONKE	
12.1	<p>HIGHFLATS TO DURBAN FROM HIGHFLATS TAXI RANK, TURN LEFT INTO R612 AND PROCEED TO PARK RYNIE, LEFT INTO N2 AND PROCEED TO DURBAN, ENTERING DURBAN ALONG THE (M4) SOUTHERN FREEWAY, TURN LEFT INTO MOORE ROAD AND PROCEED TO RANK 100A IN SYDNEY ROAD AND RETURN TO HIGHFLATS TAXI RANK AS FOLLOWS:</p> <p>FROM SYDNEY ROAD TAXI RANK, RIGHT INTO CANBERRA ROAD OR MC DONALD ROAD, RIGHT INTO GALE STREET AND PROCEED AS PER ROUTE 1 IN THE OPPOSITE DIRECTION TO HIGHFLATS TAXI RANK.</p> <p>INBOUND ROUTE SAME AS ROUTE 1 UP TO M4 THEN: LEFT INTO SMITH STREET OR LEFT INTO MOORE ROAD, RIGHT INTO WARWICK AVENUE, LEFT INTO ETNA LANE AND PROCEED TO ETNA ROAD TAXI RANK, AND RETURN SUBSTANTIALLY ALONG THE SAME ROUTES TO HIGHFLATS.</p>
12.2	<p>HIGHFLATS TO PIETERMARITZBURG FROM HIGH FLATS TAXI RANK, RIGHT INTO AND ALONG R612, TURN RIGHT INTO R56 AND PROCEED TO PORT SHEPSTONE ROAD TAXI RANK IN RICHMOND AND RETURN TO R56 AND PROCEED TO PIETERMARITZBURG, ENTERING PIETERMARITZBURG ALONG RICHMOND ROAD, ALEXANDRA ROAD, LEFT INTO COMMERCIAL ROAD, RIGHT INTO LONGMARKET STREET, LEFT INTO OLD MARKET TAXI RANK AND RETURN ALONG LONGMARKET STREET, RIGHT INTO BOSCHOFF STREET, RIGHT INTO LOOP STREET, LEFT INTO COMMERCIAL ROAD AND RETURN TO HIGHFLATS ALONG THE SAME ROUTE IN THE OPPOSITE DIRECTION.</p>
12.3	<p>HIGHFLATS TO IXOPO FROM HIGHFLATS TAXI RANK INTO ALONG R612 TO IXOPO, LEFT INTO MAIN STREET TO THE IXOPO TAXI RANK IN MAIN STREET AND RETURN TO HIGHFLATS TAXI RANK ALONG THE SAME ROUTE.</p>
12.4	<p>HIGHFLATS TO UMZINTO FROM HIGHFLATS TAXI RANK, TURNS LEFT INTO R612 AND PROCEED TO UMZINTO TAXI RANK AND RETURN ALONG THE SAME ROUTE.</p>
12.5	<p>HIGHFLATS TO ST FAITHS. FROM HIGHFLATS TAXI RANK TO ST FAITHS TAXI RANK ALONG P68 AND RETURN.</p>

**transport**

Department:
Transport
Province of KwaZulu-Natal

GAZETTE

LGKZNG32-2018-
NOV

REGION: ALL

- 12.6** PASSENGERS MAY BE PICKED UP AND / OR SET DOWN ONLY AT DESIGNATED TAXI RANKS OR TAXI STOPS, WHICH EXCLUDE BUS STOPS.
- ON INBOUND TRIP TO DURBAN, NO PASSENGERS MAYBE PICKED UP EN ROUTE FROM ENTERING N2, UNTIL REACHING 100A IN SYDNEY ROAD/ETNA LANE.
- ON THE RETURN TRIP TO HIGHFLATS, NO PASSENGERS MAY BE SET DOWN UNTIL REACHING R612.
- ENTRY OR RANKING ON PRIVATE PROPERTY IS NOT PERMITTED WITHOUT THE WRITTEN PERMISSION OF THE LANDLORD, A COPY OF WHICH MUST BE SUPPLIED TO THE BOARD.
- WITHOUT HAVING ENTERED INTO AN AGREEMENT WITH OTHER OPERATORS ON A COMMON ROUTE AS CONTEMPLATED BY SECTION 88(2)(B) OF ACT 22 OF 2000, THE PICKING UP OR SETTING DOWN OF PASSENGERS ON SUCH ROUTE IS NOT PERMITTED. A COPY OF SUCH AGREEMENT MUST BE SUPPLIED TO THE BOARD.
- RANK PERMITS ISSUED BY THE RESPECTIVE MUNICIPALITIES MUST BE OBTAINED AND PRODUCED IN RESPECT OF ALL LONG DISTANCE DESTINATIONS SUCH AS DURBAN AND PIETERMARITZBURG.
- AT RANKS, WHETHER ON STREET OR OFF STREET, ONLY TAXI THAT CAN BE ACCOMODATED IN THE DERMACATED AREA MAY OCCUPY THE RANK. EXCESS VEHICLES MUST HOLD ELSEWHERE.



transport

Department:
Transport
Province of KwaZulu-Natal

GAZETTE

LGKZNG32-2018-
NOV

REGION: ALL

1) Application Number: APP0105679	2) Gazette Number: LGKZNG32-2018-NOV
3) Applicant: GL ZONDI ID NO. 5806100778088 Association: GRANGE AND WESTGATE TAXI ASSOCIATION	4) Applicant Address: 400 MPANGASE RD PMBURG 3201
5) Existing Licence Holder: NP ZONDI ID NO. 5407155566088	6) Existing Licence Holder Address: 400 MPANGASE ROAD BUFFER PIETERMARITZBURG KWA-ZULU NATAL 3201
7) Type of application: DECEASED TRANSFER AND NEW OPERATING LICENCE	8) Operating Licence Number: LGKZN0403001329
9) Vehicle Type: MINIBUS TAXI	10) 1 X 9-16 (SEATED) + 0 (STANDING)
11) Region: UMGUNGUNDLOVU	
12.1	FROM GRANGE AND WESTGATE TO POINT WITHIN PROVINCE OF KZN ONLY. NO PICKING UP OR SETTING DOWN OF PASSENGERS EN ROUTE.
12.2	FROM GRANGE TERMINUS OFF WHITE AND TURNBULL ROAD INTO WHITE ROAD, RIGHT INTO JORDAN ROAD, RIGHT INTO CORBETT, LEFT INTO JEFFRIES ROAD, LEFT INTO WHITE ROAD, RIGHT INTO TRELAWNEY ROAD, LEFT INTO RICHMOND ROAD, INTO ALEXANDRA ROAD, LEFT INTO COLLEGE ROAD, INTO WEST STREET, RIGHT INTO LONGMARKET STREET, LEFT INTO RETIEF STREET, LEFT INTO CHURCH STREET, LEFT INTO OLD MARKET STREET TO CITY TERMINUS. FROM CITY TERMINUS INTO COMMERCIAL ROAD, RIGHT INTO LOOP STREET, LEFT INTO WEST STREET, INTO COLLEGE, RIGHT INTO ALEXANDRA ROAD, INTO RICHMOND ROAD, RIGHT INTO TRELAWNEY ROAD, RIGHT INTO WHITE ROAD TO GRANGE TERMINUS.
12.3	FROM GRANGE TERMINUS AT WHITE ROAD / TURNBULL ROAD, INTO WHITE ROAD, LEFT INTO HARTFORD ROAD, RIGHT INTO SLANGSPRUIT ROAD, INTO PENTRITCH ROAD, LEFT INTO CAMPS DRIFT ROAD, LEFT INTO BARNESLEY RETURN TO CAMPS DRIFT, RIGHT INTO EDENDALE ROAD, RIGHT INTO LONGMARKET STREET, LEFT TO RETIEF STREET, LEFT INTO PIETERMARITZ STREET, LEFT INTO BOSHOF STREET, RIGHT INTO CHURCH STREET, LEFT INTO OLD MARKET ROAD TO CITY TERMINUS. FROM CITY TERMINUS INTO COMMERCIAL ROAD, RIGHT INTO LOOP STREET, LEFT INTO EDENDALE, LEFT INTO CAMPS DRIFT ROAD, RIGHT INTO BARNESLEY ROAD, RETURN TO CAMPS DRIFT ROAD, RIGHT INTO PENTRITCH ROAD INTO SLANGSPRUIT, LEFT INTO HARTFORD, RIGHT INTO WHITE ROAD TO TERMINUS AT WHITE / TURNBULL ROAD. TO WHITE ROAD, LEFT INTO HARTFORD ROAD, RIGHT INTO SLANGSPRUIT ROAD, INTO PENTRITCH ROAD, LEFT INTO CAMPS DRIFT ROAD, LEFT INTO BARNESLEY RETURN TO CAMPS DRIFT, RIGHT INTO EDENDALE ROAD, RIGHT INTO LONGMARKET STREET, LEFT TO RETIEF STREET, LEFT INTO PIETERMARITZ STREET, LEFT INTO BOSHOF STREET, RIGHT INTO CHURCH STREET, LEFT INTO OLD MARKET ROAD TO CITY TERMINUS. FROM CITY TERMINUS INTO COMMERCIAL ROAD, RIGHT INTO LOOP STREET, LEFT INTO EDENDALE, LEFT INTO CAMPS DRIFT ROAD, RIGHT INTO BARNESLEY ROAD, RETURN TO CAMPS DRIFT ROAD, RIGHT INTO PENTRITCH ROAD INTO SLANGSPRUIT, LEFT INTO HARTFORD, RIGHT INTO WHITE ROAD TO TERMINUS AT WHITE / TURNBULL ROAD.
12.4	FROM TERMINUS AT NEW PRISON PMB INTO EUGENE MARAIS ROAD, LEFT INTO ROY CAMPBELL DR, LEFT INTO LANGENHOVEN ROAD, RIGHT INTO ARUM ROAD, RIGHT INTO ROY CAMPBELL DR, RIGHT INTO EUGENE MARAIS ROAD, RIGHT INTO SHERWOOD ROAD, RIGHT INTO DEVONSHIRE ROAD, LEFT INTO EDENDALE ROAD, RIGHT INTO LONGMARKET STREET, LEFT INTO RETIEF STREET, LEFT INTO CHURCH STREET, LEFT INTO OLD MARKET TO CITY TERMINUS. FROM CITY TERMINUS INTO COMMERCIAL ROAD, RIGHT INTO LOOP STREET, LEFT INTO EDENDALE ROAD, RIGHT INTO DEVONSHIRE, INTO EUGENE MARAIS TO TERMINUS AT NEW PRISON PMB.



transport

Department:
Transport
Province of KwaZulu-Natal

GAZETTE

LGKZNG32-2018-
NOV

REGION: ALL

12.5	<p>NAPIERVILLE TO CITY TERMINUS (VIA MAYOR'S WALK).</p> <p>INBOUND ROUTE: FROM TERMINUS AT NEW PRISON PMB INTO EUGENE MARAIS ROAD, LEFT INTO ROY CAMPBELL DR, LEFT INTO LANGENHOVEN ROAD, RIGHT INTO ARUM ROAD LEFT INTO ROY CAMPBELL DR, LEFT INTO NEVILLE ROAD, RIGHT INTO NIENABER ROAD, LEFT INTO NEVILLE ROAD, LEFT INTO GARDENS ROAD, RIGHT INTO BEVERLEY ROAD, RIGHT INTO LAFFAN ROAD, LEFT INTO NEVILLE ROAD, RIGHT INTO MAYOR'S WALK, INTO BERG STREET, RIGHT INTO RETIEF STREET, RIGHT INTO PIETERMARITZ STREET, LEFT INTO BOSHOFF, RIGHT INTO CHURCH STREET, LEFT INTO MARKET TO CITY TERMINUS.</p> <p>OUTBOUND ROUTE:</p> <p>FROM CITY TERMINUS INTO COMMERCIAL ROAD, RIGHT INTO LOOP STREET LEFT INTO EDENDALE ROAD, RIGHT INTO DEVONSHIRE ROAD, INTO EUGENE MARAIS ROAD TO TERMINUS AT NEW PRISON PMB.</p>
12.6	<p>5. SLANGSPRUIT TO CITY TERMINUS (PMB).</p> <p>INBOUND ROUTE: FROM SLANGSPRUIT TERMINUS AT MATHUNGA ROAD, INTO SLANGSPRUIT ROAD, INTO BAKEWELL ROAD, LEFT INTO TURNBULL ROAD, INTO WHITE ROAD, TO GRANGE SCHOOL, RETURN TO TURNBULL ROAD, RIGHT INTO BAKEWELL ROAD, RIGHT INTO SLANGSPRUIT ROAD, INTO PENTRICH ROAD LEFT INTO CAMPS DRIFT ROAD, RIGHT INTO EDENDALE, RIGHT INTO LONGMARKET STREET, LEFT INTO RETIEF STREET, LEFT INTO CHURCH STREET, LEFT INTO OLD MARKET ROAD TO CITY TERMINUS.</p> <p>OUTBOUND ROUTE: FROM CITY TERMINUS INTO COMMERCIAL ROAD, RIGHT INTO LOOP STREET, LEFT INTO EDENDALE ROAD, LEFT INTO CAMPS DRIFT ROAD, RIGHT INTO PENTRICH ROAD, INTO SLANGSPRUIT ROAD, LEFT INTO BAKEWELL, INTO TURNBULL ROAD, INTO WHITE ROAD, TO GRANGE SCHOOL RETURN TO TURNBULL ROAD, INTO BAKEWELL INTO SLANGSPRUIT ROAD TO TERMINUS AT MATHUNGA ROAD.</p>
12.7	<p>6. RICHMOND CREST TO CITY TERMINUS (PMB).</p> <p>INBOUND ROUTE: FROM SOUTHGATE SHOPPING CENTRE / RICHMOND ROAD, INTO ALEXANDRA ROAD, LEFT INTO COLLEGE ROAD, INTO WEST STREET, RIGHT INTO LONGMARKET STREET, LEFT AT RETIEF STREET, LEFT INTO CHURCH STREET, LEFT INTO OLD MARKET ROAD TO CITY TERMINUS.</p> <p>OUTBOUND ROUTE: FROM CITY TERMINUS INTO COMMERCIAL ROAD, RIGHT INTO LOOP STREET LEFT INTO WEST STREET, INTO COLLEGE ROAD, RIGHT INTO ALEXANDRA ROAD, INTO RICHMOND ROAD TO CORNER MURRAY ROAD AND RETURN TO SOUTHGATE SHOPPING CENTRE / RICHMOND ROAD TERMINUS.</p>



transport

Department:
Transport
Province of KwaZulu-Natal

GAZETTE

LGKZNG32-2018-
NOV

REGION: ALL

12.8

7. FRANCE/NANAZANE/MPUMELELO.

INBOUND: FROM GRANGE TERMINUS-OFF WHITE TURNBULL (KPR0160) TO CITY TERMINAL-TAXI SERVICE (KPC0003).

ROUTE: WHITE, TURNBULL, BAKEWELL, SIKHUMBUSO NGWENYA (SLANGSPRUIT), UNNAMED ROAD (NANAZANE AREA), CORBETT, JORDAAN, UNNAMED (MPUMELELO AREA), ROUTE 9C REGGIE HADEBE (RICHMOND) FOXHILL, RETURN REGGIE HADEBE (RICHMOND), ALEXANDRA, COLLEGE, WEST, LANGALIBALELE (LONGMARKET) RETIEF, PIETERMARITZ, BOSHOF, CHURCH, OLD MARKET.

OUTBOUND: FROM: CITY TERMINAL-BUS TAXI SERVICE (KPC0003) TO GRANGE TERMINUS-OFF WHITE TURNBULL (KPR0160)

ROUTE: CHIEF ALBERT LUTHULI (COMMERCIAL), JABU NDLOVU (LOOP), WEST, COLLEGE, ALEXANDRA, REGGIE HADEBE (RICHMOND), FOXHILL, RETURN REGGIE HADEBE (RICHMOND), ROUTE 9C, UNNAMED ROADS (FRANCE AREA) ROUTE 9C ROUTE 7 RETURN ROUTE 9C, UNNAMED ROAD (MPUMELELO AREA) SIKHUMBUZONGWENYA (SLANGSPRUIT, BAKEWELL, TURNBULL WHITE.

ALTERNATE ROUTINGS.

INBOUND:

A: WHITE, TURNBULL, BAKEWELL, SIKHUMBUZO NGWENYA (SLANGSPRUIT), UNNAMED ROAD (NANAZANE AREA), CORBETT, JORDAAN, UNNAMED ROADS (MPUMELELO AREA, ROUTE 9C, ROUTE 7 RETURN ROUTE 9C, UNNAMED ROADS (FRANCE AREA), ROUTE 9C REGGIE HADEBE (RICHMOND) FOXHILL, RETURN REGGIE HADEBE (RICHMOND) ALEXANDRA, ALAN PATON (DURBAN), LANGALIBALELE (LONGMARKET) RETIEF, PIETERMARITZ, BOSHOF, CHURCH, OLD MARKET.

OUTBOUND:

A: CHIEF ALBERT LUTHULI (COMMERCIAL), ALAN PATON (DURBAN) ALEXANDRA, REGGIE HADEBE (RICHMOND), FOXHILL, RETURN REGGIE HADEBE (RICHMOND), ROUTE 9C, UNNAMED ROADS (FRANCE AREA) ROUTE 9C, ROUTE 7, RETURN ROUTE 9C, UNNAMED ROADS (MPUMELELO AREA), SIKHUMBUZO NGWENYA (SLANGSPRUIT) BAKEWELL, TURNBULL, WHITE.

RESTRICTIONS

NONE.

SPECIAL CONDITIONS

NONE

DISPUTES AGAINST GRANGE & WESTGATE TAXI ASSOCIATION

NONE.



transport

Department:
Transport
Province of KwaZulu-Natal

GAZETTE

LGKZNG32-2018-
NOV

REGION: ALL

1) Application Number: APP0105681	2) Gazette Number: LGKZNG32-2018-NOV
3) Applicant: MMTB NDLOVU TRUST ID NO. IT000112/2017N Association: ASHDOWN TAXI ASSOCIATION	4) Applicant Address: N19 NABA ROAD ASHDOWN P O PLESSISLAER 3216
5) Existing Licence Holder: TB NDLOVU ID NO. 3901280244084	6) Existing Licence Holder Address: P.O BOX 30108 ASHDOWN PLESSISLAER KWA-ZULU NATAL 3216
7) Type of application: DECEASED TRANSFER	8) Operating Licence Number: LKNKZN0154050
9) Vehicle Type: NOT AVAILABLE	10) 1 X 15 (SEATED) + 0 (STANDING)
11) Region: UMGUNGUNDLOVU	
12.1	<p>ASHDOWN TERMINUS-DINGANE / DR DUBE (KPE0070) TO FREEDOM SQUARE TERMINAL NO.1 OFF CHURCH (KPC0007).</p> <p>FROM : DR DUBE, B18 MSIMANG, DABULAMANZI, MKHIZE'S HILL, OLD EDENDALE, MR7, MOSES MABHIDA (EDENDALE), LANGALIBALELE (LONGMARKET), RETIEF, PIETERMARITZ, BOSHOF, CHURCH, OLD MARKET.</p> <p>OUTBOUND</p> <p>FROM; FREEDOM SQUARE TERMINAL NO.1-OFF (KPC0007) TO ASHDOWN TERMINUS'S/DR. DUBE (KPE007).</p> <p>FROM: ARCHBELL, JABU NDLOVU (LOOP), MOSES MABHIDA (EDENDALE), MR7, OLD EDENDALE, MKHIZES HILL DABULAMANZI, MSIMANG, B18, DR. DUBE.</p> <p>ALTERNATE ROUTINGS:</p> <p>OUTBOUND</p> <p>:</p> <p>A. ARCHBELL, JABU NDLOVU (LOOP), WEST .PRINCE ALFRED, CAMPSDRIFT, MOSES OLD EDENDALE, MR7 LOD EDENDALE, MKHIZES HILL, DABULAMANZI MSIMANG 818, DR. DUBE.</p> <p>RESTRICTIONS:</p> <p>NONE</p> <p>DISPUTES AGAINST ASHDOWN TAXI ASSOCIATION</p> <p>ALTERNATE ROUTINGS:</p> <p>OUTBOUND:</p> <p>A.1 RETIEF, PIETERMARITZ, WEST STREET BUS/TAXI STATION, WEST, LOOP, MOSES MABHIDA (EDENDALE), MR7, OLD EDENDALE, HERCHENSOHN.</p> <p>A.2 RETIEF, PIETERMARITZ, WEST STREET BUS/ TAXI STATION, WEST, BURGER MOSES MABHIDA EDENDALE, MR7, OLD EDENDALE, HERCHENSOHN.</p> <p>A.3 RETIEF, PIETERMARITZ, WEST STREET BUS/TAXI STATION, WEST, PINCE ALFRED, CAMPSDRIFT, MOSES MABHIDA (EDENDALE) LOOP, MOSES MABHIDA (EDENDALE), MR7 OLD EDENDALE, HERCHENSON.</p> <p>B1: RETIEF, BOOM, PINE, MOSES MABHIDA (EDENDALE), MR7, OLD EDENDALE, HERCHENSON.</p> <p>RESTRICTIONS:</p> <p>NONE</p> <p>SPECIAL CONDITIONS:</p> <p>NONE</p> <p>DISPUTES AGAINST ASHDOWN TAXI ASSOCIATION</p> <p>NONE.</p>



transport

Department:
Transport
Province of KwaZulu-Natal

GAZETTE

LGKZNG32-2018-
NOV

REGION: ALL

1) Application Number: APP0105683	2) Gazette Number: LGKZNG32-2018-NOV
3) Applicant: KD MKHIZE ID NO. 7012025727080 Association: ST WENDOLINS KLAARWATER TAXI OWNERS ASS.	4) Applicant Address: 2649 WELBEDATCH CHATSWORTH 4092
5) Existing Licence Holder: SH MNGUNI ID NO. 6709275500080	6) Existing Licence Holder Address: 11 HYDRANYE PLACE WELBERDACHT WEST KWA-ZULU NATAL 4092
7) Type of application: NORMAL TRANSFER	8) Operating Licence Number: LGKZN1503000387
9) Vehicle Type: MINIBUS	10) 1 X 15 (SEATED) + 0 (STANDING)
11) Region: DURBAN WEST	
12.1	<p>FROM APPROVED TAXI RANK IN ST WENDOLINS TURN RIGHT INTO M1 (RICHMOND ROAD) TURN LEFT INTO ABBOT FRANCIS ROAD, TURN RIGHT INTO HOSPITAL ROAD, LEFT INTO MARIANHILL HOSPITAL TAXI RANK AND BACK INTO HOSPITAL ROAD, TURN LEFT INTO ABBOT FRANCIS ROAD, TURN LEFT INTO M1 (RICHMOND ROAD) TURN LEFT INTO WESTMEAD ROAD, TURN RIGHT INTO CIRCUIT ROAD, TURN RIGHT INTO CLARK ROAD, TURN RIGHT INTO ALEXANDER ROAD, TURN LEFT INTO M1 (RICHMOND ROAD) BECOMING OLD MAIN ROAD, TURN RIGHT INTO ANDERSON ROAD STRAIGHT INTO ANDERSON TAXI RANK AND BACK TO ST WENDOLINS TAXI RANK.</p> <p>FROM ST WENDOLINS TAXI RANK ALONG KLAARWATER ROAD TO KLAARWATER, TURN RIGHT INTO INTAKE ROAD, TURN LEFT INTO M1 (RICHMOND ROAD), TURN LEFT INTO ABBOT FRANCIS ROAD, TURN RIGHT INTO HOSPITAL ROAD, LEFT INTO MARIANHILL HOSPITAL TAXI RANK AND BACK INTO HOSPITAL ROAD, TURN LEFT INTO ABBOT FRANCIS ROAD, TURN LEFT INTO M1 (RICHMOND ROAD) TURN LEFT INTO WESTMEAD ROAD, TURN RIGHT INTO CIRCUIT ROAD, TURN RIGHT INTO CLARK ROAD, TURN RIGHT INTO ALEXANDER ROAD, TURN LEFT INTO M1 (RICHMOND ROAD) BECOMING OLD MAIN ROAD, TURN RIGHT INTO ANDERSON ROAD STRAIGHT INTO ANDERSON TAXI RANK AND BACK TO KLAARWATER TAXI RANK AND ST WENDOLINS TAXI RANK.</p> <p>FROM ST WENDOLINS TAXI RANK INTO KLAARWATER ROAD, RIGHT INTO DERMAT ROAD TO LUGANDA, TURN LEFT INTO INTAKE ROAD, TURN LEFT INTO M1 (RICHMOND ROAD), TURN LEFT INTO ABBOT FRANCIS ROAD, TURN RIGHT INTO HOSPITAL ROAD, LEFT INTO MARIANHILL HOSPITAL TAXI RANK AND BACK INTO HOSPITAL ROAD, TURN LEFT INTO ABBOT FRANCIS ROAD, TURN LEFT INTO M1 (RICHMOND ROAD) TURN LEFT INTO WESTMEAD ROAD, TURN RIGHT INTO CIRCUIT ROAD, TURN RIGHT INTO CLARK ROAD, TURN RIGHT INTO ALEXANDER ROAD, TURN LEFT INTO M1 (RICHMOND ROAD) BECOMING OLD MAIN ROAD, TURN RIGHT INTO ANDERSON ROAD STRAIGHT INTO ANDERSON TAXI RANK AND BACK INTO LUGANDA TAXI RANK KLAARWATER TAXI RANK AND ST WENDOLINS TAXI RANK.</p> <p>FROM ST WENDOLINS TAXI RANK TO WELBEDATCH WEST INTO DERMAT ROAD TURN RIGHT TO THORNTREE AVENUE JOINING SAVANNA DRIVE, TURN LEFT INTO M1 (RICHMOND ROAD) TURN LEFT INTO ABBOT FRANCIS ROAD, TURN RIGHT INTO HOSPITAL ROAD, LEFT INTO MARIANHILL HOSPITAL TAXI RANK AND BACK INTO HOSPITAL ROAD, TURN LEFT INTO ABBOT FRANCIS ROAD, TURN LEFT INTO M1 (RICHMOND ROAD) TURN LEFT INTO WESTMEAD ROAD, TURN RIGHT INTO CIRCUIT ROAD, TURN RIGHT INTO CLARK ROAD, TURN RIGHT INTO ALEXANDER ROAD, TURN LEFT INTO M1 (RICHMOND ROAD) BECOMING OLD MAIN ROAD</p>
12.2	<p>FROM ST WENDOLINS TAXI RANK TO WELBEDATCH WEST INTO DERMAT ROAD TURN RIGHT INTO THORNTREE AVENUE JOINING SAVANNA DRIVE, TURN RIGHT INTO M1 (HIGGINSON HIGHWAY), TURN LEFT INTO SOUTH COAST ROAD (R102) TURN LEFT INTO BARRIER LANE, TURN LEFT INTO QUALITY STREET, TURN LEFT INTO BALFOUR ROAD INTO JACOBS ROAD, TURN RIGHT INTO M4 PROCEED TO DURBAN, TURN LEFT INTO SMITH STREET, TURN RIGHT INTO WARWICK AVENUE TAXI RANK NO.107 WARWICK AVENUE AND RETURN TO ST WENDOLINS TAXI RANK.</p>
12.3	<p>ST WENDOLINS TO ISIPINGO</p> <p>FROM ST WENDOLINS TAXI RANK TO WELBEDATCH WEST INTO DERMAT ROAD TURN RIGHT INTO THORNTREE AVENUE JOINING SAVANNA DRIVE, TURN RIGHT INTO M1 (HIGGINSON HIGHWAY), TURN LEFT INTO SOUTH COAST ROAD (R102) TURN LEFT INTO PRINCE MCWAYIZENI DRIVE, LEFT INTO OLD MAIN ROAD (M35), RIGHT ALEXANDER AVENUE INTO TAXI RANK AND BACK TO WELBEDATCH WEST AND ST WENDOLINS TAXI RANK.</p>



transport

Department:
Transport
Province of KwaZulu-Natal

GAZETTE

LGKZNG32-2018-
NOV

REGION: ALL

12.4 ST WENDOLINS TO DURBAN

2.1 FROM APPROVED TAXI RANK IN ST WENDOLINS, TURN RIGHT INTO M1 (RICHMOND ROAD) TURN RIGHT INTO N3 TURN LEFT INTO OLD DUCHT ROAD, TURN RIGHT INTO MARKET ROAD, RIGHT INTO SERVICE ROAD BEHIND ENGLISH MARKET, RIGHT INTO WARWICK AVENUE RANK NO.107 AND RETURN.

2.2 FROM ST WENDOLINS TAXI RANK ALONG KLAARWATER ROAD TO KLAARWATER, TURN LEFT INTO M1 (RICHMOND ROAD) TURN RIGHT INTO N3 TURN LEFT INTO OLD DUTCH ROAD, JOINING ALICE STREET TURN RIGHT INTO SOLDIERS WAY, RIGHT INTO PINE STREET, TURN RIGHT INTO RUSSEL STREET, TURN LEFT INTO LEOPOLD STREET, LEFT MARKET ROAD, RIGHT SERVICE ROAD TO ENGLISH MARKET, RIGHT INTO WARWICK AVENUE RANK NO.107 AND BACK TO KLAARWATER AND ST WENDOLINS TAXI RANK.

2.3 FROM ST WENDOLINS TAXI RANK ALONG KLAARWATER ROAD, DERMAT ROAD TO LUGANDA, TURN LEFT INTO INTAKE ROAD, TURN LEFT M1 TURN RIGHT INTO N3, TURN LEFT INTO OLD DUTCH ROAD, RIGHT MARKET ROAD, RIGHT SERVICE ROAD BEHIND ENGLISH MARKET, TURN LEFT INTO WARWICK PLACE PROCEED TO TAXI RANK NO.107 AND BACK TO LUGANDA AND ST WENDOLINS TAXI RANK.

2.4 FROM ST WENDOLINS TAXI RANK TO WELBEDATCH WEST INTO DERMAT ROAD TO LUGANDA TURN RIGHT INTO THORNTREE AVENUE JOINING SAVANNA DRIVE, TURN RIGHT INTO M1, TURN LEFT INTO HANS DETTMAN HIGHWAY (M34) INTO LIMPUS ROAD, LEFT INTO (M5) UNDERWOOD ROAD, TURN RIGHT INTO STAPLETON ROAD, TURN RIGHT M13, TURN LEFT INTO N3, TURN LEFT INTO OLD DUTCH ROAD, RIGHT MARKET ROAD, RIGHT SERVICE ROAD BEHIND ENGLISH MARKET, RIGHT INTO WARWICK AVENUE TAXI RANK NO.107 AND BACK TO WELBEDATCH WEST AND ST WENDOLINS TAXI RANK.



transport

Department:
Transport
Province of KwaZulu-Natal

GAZETTE

LGKZNG32-2018-
NOV

REGION: ALL

1) Application Number: APP0105684	2) Gazette Number: LGKZNG32-2018-NOV
3) Applicant: <input type="checkbox"/> MMTB NDLOVU TRUST ID NO. IT000112/2017(N) Association: ASHDOWN TAXI ASSOCIATION	4) Applicant Address: N19 NABA ROAD ASHDOWN P O PLESSISLAER 3216
5) Existing Licence Holder: TB NDLOVU ID NO. 3901280244084	6) Existing Licence Holder Address: P.O BOX 30108 ASHDOWN PLESSISLAER KWA-ZULU NATAL 3216
7) Type of application: DECEASED TRANSFER	8) Operating Licence Number: LKNKZN0119004
9) Vehicle Type: NOT AVAILABLE	10) 1 X 15 (SEATED) + 0 (STANDING)
11) Region: UMGUNGUNDLOVU	
12.1	<p>CHARTER SERVICE</p> <p>FROM ASHDOWN TAXI RANK TO POINT WITHIN THE PROVINCE OF KZN ONLY.</p> <p>NO PICKING UP OR SETTING DOWN OF PASSENGERS EN ROUTE.</p>



transport

Department:
Transport
Province of KwaZulu-Natal

GAZETTE

LGKZNG32-2018-
NOV

REGION: ALL

12.2	<p>ASHDOWN TERMINUS-DINGANE / DR DUBE (KPE0070) TO FREEDOM SQUARE TERMINAL NO.1 OFF CHURCH (KPC0007).</p> <p>FROM : DR DUBE, B18 MSIMANG, DABULAMANZI, MKHIZE'S HILL, OLD EDENDALE, MR7, MOSES MABHIDA (EDENDALE), LANGALIBALELE (LONGMARKET), RETIEF, PIETERMARITZ, BOSHOF, CHURCH, OLD MARKET.</p> <p>OUTBOUND</p> <p>FROM; FREEDOM SQUARE TERMINAL NO.1-OFF (KPC0007) TO ASHDOWN TERMINUS'S/DR. DUBE (KPE007).</p> <p>FROM: ARCHBELL, JABU NDLOVU (LOOP), MOSES MABHIDA (EDENDALE), MR7, OLD EDENDALE, MKHIZES HILL, DABULAMANZI, MSIMANG, B18, DR. DUBE.</p> <p>ALTERNATE ROUTINGS:</p> <p>OUTBOUND :</p> <p>A. ARCHBELL, JABU NDLOVU (LOOP), WEST PRINCE ALFRED, CAMPSDRIFT, MOSES OLD EDENDALE, MR7, LOD EDENDALE, MKHIZES HILL, DABULAMANZI, MSIMANG 818, DR. DUBE.</p> <p>RESTRICTIONS: NONE DISPUTES AGAINST ASHDOWN TAXI ASSOCIATION</p> <p>ALTERNATE ROUTINGS:</p> <p>OUTBOUND:</p> <p>A.1 RETIEF, PIETERMARITZ, WEST STREET BUS/TAXI STATION, WEST, LOOP, MOSES MABHIDA (EDENDALE), MR7, OLD EDENDALE, HERCHENSOHN. A.2 RETIEF, PIETERMARITZ, WEST STREET BUS/ TAXI STATION, WEST, BURGER MOSES MABHIDA EDENDALE, MR7, OLD EDENDALE, HERCHENSOHN. A.3 RETIEF, PIETERMARITZ, WEST STREET BUS/TAXI STATION, WEST, PINCE ALFRED, CAMPSDRIFT, MOSES MABHIDA (EDENDALE) LOOP, MOSES MABHIDA (EDENDALE), MR7 OLD EDENDALE, HERCHENSON. B1: RETIEF, BOOM, PINE, MOSES MABHIDA (EDENDALE), MR7, OLD EDENDALE, HERCHENSON.</p> <p>RESTRICTIONS: NONE SPECIAL CONDITIONS: NONE DISPUTES AGAINST ASHDOWN TAXI ASSOCIATION NONE.</p>
------	--



transport

Department:
Transport
Province of KwaZulu-Natal

GAZETTE

LGKZNG32-2018-
NOV

REGION: ALL

1) Application Number: APP0105687	2) Gazette Number: LGKZNG32-2018-NOV
3) Applicant: <input type="checkbox"/> MMTB NDLOVU TRUST ID NO. IT000112/2017(N) Association: ASHDOWN TAXI ASSOCIATION	4) Applicant Address: N19 NABA ROAD ASHDOWN P O PLESSISLAER 3216
5) Existing Licence Holder: TB NDLOVU ID NO. 3901280244084	6) Existing Licence Holder Address: P.O BOX 30108 ASHDOWN PLESSISLAER KWA-ZULU NATAL 3216
7) Type of application: DECEASED TRANSFER	8) Operating Licence Number: LKNKZN0119005
9) Vehicle Type: NOT AVAILABLE	10) 1 X 15 (SEATED) + 0 (STANDING)
11) Region: UMGUNGUNDLOVU	
12.1	<p>CHARTER SERVICE</p> <p>FROM ASHDOWN TAXI RANK TO POINT WITHIN THE PROVINCE OF KZN ONLY.</p> <p>NO PICKING UP OR SETTING DOWN OF PASSENGERS EN ROUTE.</p>



transport

Department:
Transport
Province of KwaZulu-Natal

GAZETTE

LGKZNG32-2018-
NOV

REGION: ALL

12.2	<p>ASHDOWN TERMINUS-DINGANE / DR DUBE (KPE0070) TO FREEDOM SQUARE TERMINAL NO.1 OFF CHURCH (KPC0007).</p> <p>FROM : DR DUBE, B18 MSIMANG, DABULAMANZI, MKHIZE'S HILL, OLD EDENDALE, MR7, MOSES MABHIDA (EDENDALE), LANGALIBALELE (LONGMARKET), RETIEF, PIETERMARITZ, BOSHOF, CHURCH, OLD MARKET.</p> <p>OUTBOUND</p> <p>FROM; FREEDOM SQUARE TERMINAL NO.1-OFF (KPC0007) TO ASHDOWN TERMINUS'S/DR. DUBE (KPE007).</p> <p>FROM: ARCHBELL, JABU NDLOVU (LOOP), MOSES MABHIDA (EDENDALE), MR7, OLD EDENDALE, MKHIZES HILL DABULAMANZI, MSIMANG, B18, DR. DUBE.</p> <p>ALTERNATE ROUTINGS:</p> <p>OUTBOUND :</p> <p>A. ARCHBELL, JABU NDLOVU (LOOP), WEST .PRINCE ALFRED, CAMPSDRIFT, MOSES OLD EDENDALE, MR7 LOD EDENDALE, MKHIZES HILL, DABULAMANZI MSIMANG 818, DR. DUBE.</p> <p>RESTRICTIONS: NONE DISPUTES AGAINST ASHDOWN TAXI ASSOCIATION</p> <p>ALTERNATE ROUTINGS:</p> <p>OUTBOUND:</p> <p>A.1 RETIEF, PIETERMARITZ, WEST STREET BUS/TAXI STATION, WEST, LOOP, MOSES MABHIDA (EDENDALE), MR7, OLD EDENDALE, HERCHENSOHN. A.2 RETIEF, PIETERMARITZ, WEST STREET BUS/ TAXI STATION, WEST, BURGER MOSES MABHIDA EDENDALE, MR7, OLD EDENDALE, HERCHENSOHN. A.3 RETIEF, PIETERMARITZ, WEST STREET BUS/TAXI STATION, WEST, PINCE ALFRED, CAMPSDRIFT, MOSES MABHIDA (EDENDALE) LOOP, MOSES MABHIDA (EDENDALE), MR7 OLD EDENDALE, HERCHENSON. B1: RETIEF, BOOM, PINE, MOSES MABHIDA (EDENDALE), MR7, OLD EDENDALE, HERCHENSON.</p> <p>RESTRICTIONS: NONE SPECIAL CONDITIONS: NONE DISPUTES AGAINST ASHDOWN TAXI ASSOCIATION NONE.</p>
------	--



transport

Department:
Transport
Province of KwaZulu-Natal

GAZETTE

LGKZNG32-2018-
NOV

REGION: ALL

1) Application Number: APP0105688	2) Gazette Number: LGKZNG32-2018-NOV
3) Applicant: FA ZONDI ID NO. 5206235628086 Association: CALUZA TAXI ASSOCIATION	4) Applicant Address: P.O. BOX2711 PIETERMARITZBURG 3200
5) Existing Licence Holder: NOT APPLICABLE ID NO. NOT APPLICABLE	6) Existing Licence Holder Address: NOT APPLICABLE
7) Type of application: NEW OPERATING LICENCE	8) Operating Licence Number: LKNKZN0122464
9) Vehicle Type: MINIBUS TAXI	10) 1 X 9-16 (SEATED) + 0 (STANDING)
11) Region: UMGUNGUNDLOVU	
12.1	<p>HAREWOOD / DAMBULA</p> <p>INBOUND" ORIGIN: HAREWOOD TERMINUS (KPE0050) TO PROFESSOR NYEMBEZI (SYMONS CENTRE) TAXI TERMINAL (KPC0093) FROM: C19, C9, CALUZA, MR7, MOSES MABHIDA (EDENDALE), LANGALIBALELE (LONGMARKET STREET), BOSHOF STREET.</p> <p>OUTBOUND ORIGIN: PROFESSOR NYEMBEZI (SYMONS CENTRE) TAXI TERMINAL (KPC0093) TO HAREWOOD TERMINUS (KPE0050). FROM: PIETERMARITZ STREET, PINE STREET, EDENDALE, MR7, CALUZA, C9, C19.</p> <p>ALTERNATIVE ROUTINGS</p> <p>INBOUND: C19, C9, CALUZA, MR7, MOSES MABHIDA (EDENDALE), LANGALIBALELE (LONGMARKET STREET), RETIEF STREET, CHURCH STREET.</p> <p>FROM: C19, C9, CALUZA, MR7, MOSES MABHIDA (EDENDALE), LANGALIBALELE (LONGMARKET STREET), RETIEF STREET, PIETERMARITZ STREET, BOURKE STREET, CHURCH STREET.</p> <p>FROM: C19, C9, CALUZA, MR7, MOSES MABHIDA (EDENDALE), LANGALIBALELE (LONGMARKET STREET), RETIEF STREET, PIETERMARITZ STREET, SYMONS, CHURCH STREET, BOSHOF STREET.</p> <p>OUTBOUND</p> <p>FROM : PIETERMARITZ STREET, WEST STREET BUS / TAXI STATION, WEST STREET, JABU NDLOVU STREET, MOSES MABHIDA (EDENDALE), MR7, CALUZA, C9, C19.</p> <p>FROM: PIETERMARITZ STREET, WEST STREET BUS / TAXI STATION, WEST STREET, BURGER STREET, MOSES MABHIDA (EDENDALE), MR7, CALUZA, C9, C19.</p> <p>FROM: PIETERMARITZ STREET, WEST STREET BUS / TAXI STATION, WEST STREET, PRINCE ALFRED STREET, CAMPSDRIFT, MOSES MABHIDA (EDENDALE), MR7, CALUZA, C9, C19.</p>



transport

Department:
Transport
Province of KwaZulu-Natal

GAZETTE

LGKZNG32-2018-
NOV

REGION: ALL

12.2	<p>2. MBANJWA.</p> <p>INBOUND ORIGIN: MBANJWA TERMINUS (KPE0045) DESTINATION: PROFESSOR NYEMBEZI (SYMONS CENTRE) TAXI TERMINAL (KPC0093)</p> <p>ROUTE: MBANJWA, CALUZA, MR7, MOSES MABHIDA (EDENDALE), LANGALIBALELE (LONGMARKET STREET), BOSHOF STREET.</p> <p>OUTBOUND ORIGIN: PROFESSOR NYEMBEZI (SYMONS CENTRE) TAXI TERMINAL (KPC0093) MBANJWA TERMINUS (KPE0045). ROUTE: PIETERMARITZ STREET, PINE STREET, EDENDALE, MR7, CALUZA, MBANJWA.</p> <p>ALTERNATIVE ROUTINGS.</p> <p>INBOUND: MBANJWA, CALUZA, MR7, MOSES MABHIDA (EDENDALE), LANGALIBALELE (LONGMARKET STREET), RETIEF STREET, CHURCH STREET. MBANJWA, CALUZA, MR7, MOSES MABHIDA (EDENDALE), LANGILABELELE (LONGMARKET STREET), RETIEF STREET, PIETERMARITZ STREET, BOURKE STREET, CHURCH STREET. MBANJWA, CALUZA, MR7, MOSES MABHIDA (EDENDALE), LANGALIBALELE (LONGMARKET STREET), RETIEF STREET, PIETERMARITZ STREET, SYMONS, CHURCH STREET, BOSHOF STREET.</p> <p>OUTBOUND: PIETERMARITZ STREET, WEST STREET BUS / TAXI STATION, WEST STREET, JABU NDLOVU STREET, MOSES MABHIDA (EDENDALE), MR7, CALUZA, MBANJWA. PIETERMARITZ STREET, WEST STREET BUS / TAXI STATION, WEST STREET, BURGER STREET, MOSES MABHIDA (EDENDALE), MR7, CALUZA, MBANJWA. PIETERMARITZ STREET, WEST STREET BUS / TAXI STATION, WEST STREET, PRINCE ALFRED STREET, CAMPSDRIFT, MOSES MABHIDA (EDENDALE), MR7, CALUZA, MBANJWA.</p>
12.3	<p>CALUZA / KWA-RISHO</p> <p>INBOUND ORIGIN: CALUZA RESERVOIR TERMINUS (KPE0043) TO PROFESSOR NYEMBEZI (SYMONS CENTRE) TAXI TERMINAL (KPC0093).</p> <p>FROM: C1, CALUZA, MR7, MOSES MABHIDA (EDENDALE), LANGALIBALELE (LONGMARKET STREET), BOSHOF STREET.</p> <p>OUTBOUND ORIGIN: PROFESSOR NYEMBEZI (SYMONS CENTRE) TAXI TERMINAL (KPC0093) TO CALUZA RESERVOIR TERMINUS (KPE0043).</p> <p>FROM: PIETERMARITZ STREET, PINE STREET, MOSES MABHIDA (EDENDALE), MR7, CALUZA, C1.</p> <p>ALTERNATIVE ROUTINGS</p> <p>INBOUND FROM: C1, CALUZA, MR7, MOSES MABHIDA (EDENDALE), LANGALIBALELE (LONGMARKET STREET), RETIEF STREET, CHURCH STREET.</p> <p>FROM: C1, CALUZA, MR7, MOSES MABHIDA (EDENDALE), LANGALIBALELE (LONGMARKET STREET), RETIEF STREET, PIETERMARITZ STREET, BOURKE STREET, CHURCH STREET.</p> <p>FROM: C1, CALUZA, MR7, MOSES MABHIDA (EDENDALE), LANGALIBALELE (LONGMARKET STREET), RETIEF STREET, PIETERMARITZ STREET, SYMONS, CHURCH STREET, BOSHOF STREET</p> <p>OUTBOUND</p> <p>FROM: PIETERMARITZ STREET, WEST STREET BUS / TAXI STATION, WEST STREET, JABU NDLOVU STREET, MOSES MABHIDA (EDENDALE), MR7, CALUZA, C1.</p> <p>FROM: PIETERMARITZ STREET, WEST STREET BUS / TAXI STATION, WEST STREET, BURGER STREET, MOSES MABHIDA (EDENDALE), MR7, CALUZA, C1.</p> <p>FROM: PIETERMARITZ STREET, WEST STREET BUS / TAXI STATION, WEST STREET, PRINCE ALFRED STREET, CAMPSDRIFT, MOSES MABHIDA (EDENDALE), MR7, CALUZA, C1.</p>



transport

Department:
Transport
Province of KwaZulu-Natal

GAZETTE

LGKZNG32-2018-
NOV

REGION: ALL

1) Application Number: APP0105692	2) Gazette Number: LGKZNG32-2018-NOV
3) Applicant: TC NDWALANE ID NO. 6505240605081 Association: NYANDEZULU TAXI ASSOCIATION	4) Applicant Address: P.O BOX 43 IZOTSHA 4242
5) Existing Licence Holder: FA NDWALANE ID NO. 6210295625080	6) Existing Licence Holder Address: P.O BOX 43 IZOTSHA KWAZULU-NATAL 4242
7) Type of application: DECEASED TRANSFER AND NEW OPERATING LICENCE	8) Operating Licence Number: LKNKZN0116600
9) Vehicle Type: MINIBUS TAXI	10) 1 X 9-16 (SEATED) + 0 (STANDING)
11) Region: UGU-OGWINI	
12.1	<p>GUGULETHU TO PORTSHEPSTONE.</p> <p>1. GUGULETHU D916, OKHALWENI, MADLALA, RAILWAY TRACKING, TURN RIGHT TO P55 NORTON FARM. NYANDEZULU RANK, KWANTAKA, BOMELA CHURCH, FAITH CHURCH, KWATATA, NQOKO BOTTLE STORE, MDLUNGWANA, SANGWENI RANK, BETENIA, SPORT GROUND, FLUSNER FARM SETTLEMENT STORE, TURN LEFT IZOTSHA ROBOTS, ZEST, APOSTODEN, MEMEZI, NORWEGIAN CHURCH, KZT, JOIN N2 MARBURG AND TURN RIGHT MANDELA DRIVE GATES, PORT NATAL, TAJ HOTEL, TURN LEFT ROBOTS AND RIGHT INTO PORT SHEPSTONE RANK DIRECT AND RETURN.</p> <p>(THESE ARE PICKING AND DROPPINGS).</p> <p>ALTERNATIVE 1.</p> <p>GUGULETHU D916 OKHALWENI, MADLALA, RAILWAY TRACKING, TURN LEFT ON P55 PADDOCK ROAD, TURN LEFT AT PLANGWENI, MATHANGE, MADLALA, MANSFIELD FARM, LAYNETTE ROAD, D178 MCHUNU STORE, MBUMBAZI, TURN OFF NORTON FARM, NYANDEZULU TAXI RANK, PROCEED WITH PICKUPS AND DROPS ON PARAGRAPH 01 TURN LEFT AT ROBOT T O RIDER STREET TO PORT SHEPSTONE TAXI RANK DIRECT AND RETURN.</p> <p>ALTERNATIVE 2.</p> <p>GUGULETHU D916 OKHALWENI SPORT GROUNDS, COMMUNITY HALL ESIKHALENI, MZINDLE, KWA MAFU, NO1. THINGWANA BRIDGE, MADWALENI, MZINDLE, KWA MAFU, NO. 1 THINGWANA BRIDGE, MADWALENI, KWAMAFU NO.2, RAILWAY TRACKING TURN RIGHT P55 USING ROUTE STATE ON PARAGRAPH 02.</p> <p>ALTERNATIVE 3.</p> <p>GUGULETHU D916 OKHALWENI, MADLALA, NSANGWINI, MADLALA TURN RIGHT TO P55 NYANDEZULU, KWANTAKA, BOMELA, KWATATA, ASSEMBLIES OF GOD, SANGWENI, BUYANI, CROSS IZOTSHA ROBOTS P55, FOSI, TURN LEFT MYOLA, DRIVE INN, MC DONALD FARM, NASH GARAGE, BOBOYI RIVER, OSLO BEACH 01, OSLO BEACH 02, DAWN VIEW, SHIP WRECK, HOSPITAL, CORNER STREET, MCARTHUR STREET REYNOLD STREET, DENNIS SHEPSTONE STREET, QUARRY ROAD CROSS ROBOT AT NELSON MANDELA DRIVE INTO RIDER STREET INTO PORT SHEPSTONE TAXI RANK DIRECT AND RETURN.</p>
12.2	<p>NYANDEZULU TAXI RANK, MBUTHWENI, SHABENI, THINGWANA RIVER, DAFELENI STORE ROAD A442, MAPHUMULO, NKOMO, DLANGENI ESIKHALENI, NDUMENI FARM TURN OFF DIP TANK, WESELI, BHULUNGA, THAFENI KWAWHLONGWA, BHEQU, BRIDGE, INSINGIZI SCHOOL D1055 BACK TO P55 PROCEED TO PORT SHEPSTONE USING PARAGRAPH 01 DIRECT AND RETURN NYANDEZULU P55 PROCEED TO PORT SHEPSTONE TURN RIGHT TO KWAMAMTOLO STORE ROAD A2408, SHIBE TO MASELE, MBELE MKHIZE, MATOTO TURN AROUND PROCEED AND JOIN P55 TO PORT SHEPSTONE TAXI RANK.</p>



transport

Department:
Transport
Province of KwaZulu-Natal

GAZETTE

LGKZNG32-2018-
NOV

REGION: ALL

12.3	FROM OHLANGENI (BOUNDARIES), EZIMANGWENI, MAVUNDLA SCHOOL TURN SHELEMBE FLUSNERS FARM, STAND PIPE, MSIKABA A2410, SANGWENI TAXI RANK, BETHANI SPORT GROUND, BUYANI, CROSS ROBOTS P55, FOSI, SHELLY BEACH BUS STOP, TURN RIGHT AND JOIN R620. PICK & PAY, UNION MOTORS, ST MIKES DROP OFF R620, UVONGO BUS STOP, DOUGLAS MITCHEL BIRD PARK DROP OFF, FEDERATED TIMBERS, MANABA, LUCKYS LOMAN, MIDAS, INTO MARINE DRIVE, ROAD, INTO R620, TO MARGATE TAXI.
12.4	FROM SANGWENI TAXI RANK TURN LEFT TO ROAD D1014, MZOTHO PICK UP, ZULU GUMBI, MTOLO PICK UP, NKOSI NDWALANE, IZOTSHA RIVER BOUNDARY TURN AROUND TO P55 TOWARDS, MARGATE DIRECT AND RETURN.
12.5	ESIGQOKWENI CRÈCHE, MACHI, TURN RIGHT INTO P55 INYANDEZULU KWANTAKA, BOMELA CHURCH, FAITH MISSION, KWATATA, NQOKO BOTTLE STORE, MDLUNGWANA, SANGWENI, RANK, BETINIA, SPORT GROUND, KLUSNER FARM SETTLEMENT STORE, TURN LEFT IZOTSHA ROBOTS, ZEST, APOSTOLIDEN, MEMEZI, NORWEGIAN CHURCH, KZT JOIN N2 MARBURG AND TURN RIGHT INTO MANDELA DRIVE, BATES, PORT SHEPSTONE TAXI RANK DIRECT AND RETURN.
12.6	FROM ESIGQOKWENI CRÈCHE MACHU TURN RIGHT INTO P55 INYANDEZULU KWANTAKA, BOMELA CHURCH, FAITH MISSION, KWATATA, NQOKO BOTTLE STORE, MDLUNGWANA, SANGWENI RANK, BETINA SPORT GROUND, KLUSNER FARM SETTLEMENT STORE, GO THROUGH IZOTSHA ROBOTS, KWAFOSI, SOUTH COAST MALL, JOIN R620. SHELLY BEACH BUS STOP, UNION MOTORS, ST MITCHEL, UVONGO BUS STOP, DOUGLAS MITCHEL, BIRD PARK DROP OFF, FEDERATED TIMBERS, MANABA, LUCKY LOMATI, MIDAS, TURN LEFT AT ROBOT INTO MARINE DRIVE, MARGATE HOTEL, MARGATE SANDS, TURN RIGHT INTO UPLAND ROAD AND TURN RIGHT INTO ERASMUS ROAD, SAPS, AND TURN LEFT INTO R620 TO MARGATE TAXI RANK DIRECT AND RETURN USING THE SAME ROUTE.



transport

Department:
Transport
Province of KwaZulu-Natal

GAZETTE

LGKZNG32-2018-
NOV

REGION: ALL

1) Application Number: APP0105693	2) Gazette Number: LGKZNG32-2018-NOV
3) Applicant: TH GUMEDE ID NO. 7512250682082 Association: MAFUNZE MPUMUZA INADI INCWADI T.O.A	4) Applicant Address: P O BOX 1979 PIETERMARITZBURG KWA-ZULU NATAL 3200
5) Existing Licence Holder: SJ NXELE ID NO. 6512310456080	6) Existing Licence Holder Address: 330131 SEUNTEIN PRISON RD ELANDSKOP KWA ZULU NATAL 3226
7) Type of application: NORMAL TRANSFER	8) Operating Licence Number: LGKZN0403001307
9) Vehicle Type: MINIBUS	10) 1 X 15 (SEATED) + 0 (STANDING)
11) Region: UMGUNGUNDLOVU	
12.1	CHARTER SERVICE FROM MAFUNZE, MPUMUZA, INADI, INCWADI TAXI RANK TO POINTS WITHIN THE PROVINCE OF KZN ONLY. NO PICKING UP OR SETTING DOWN OF PASSENGERS ON ROUTE.
12.2	DINDI. INBOUND: FROM DINDI TERMINUS – D1126 (KPV0068) TO EAST STREET CLINIC RANK – EAST OFF BOOM (KPC0084). ROUTE: D1126, MR7, MOSES MABHIDA (EDENDALE), LANGALIBALELE (LONGMARKET), RETIEF, HOOSSEN HAFEEJEE (BERG), MASUKWANA (EAST). OUTBOUND: FROM EAST STREET CLINIC RANK – EAST OFF BOOM (KPC0084) TO DINDI TERMINUS – (KPV0068) ROUTE: MASUKWANA (EAST), BOON, PINE, MOSES MABHIDA (EDENDALE), MR7, D1126. ALTERNATIVE ROUTINGS NONE RESTRICTION NONE SPECIAL CONDITIONS NONE DISPUTES AGAINST MAFUNZE, MPUMUZA, INADI, INCWADI TAXI ASSOCIATION NONE.



transport

Department:
Transport
Province of KwaZulu-Natal

GAZETTE

LGKZNG32-2018-
NOV

REGION: ALL

12.3	<p>ELANDSKOP.</p> <p>INBOUND: FROM ELANDSKOP – ZONDI STORE TAXI TERMINUS MR7/ D1123 (KPV0023) TO BERG STREET RANK – BELOW EAST (KPC0028). ROUTE: D1122, MR7, MOSES MABHIDA (EDENDALE), LANGALIBALELE (LONGMARKET), RETIEF, HOOSEN HAFEEJEE (BERG).</p> <p>OUTBOUND: FROM EAST STREET RANK NO.5 – BELOW EAST (KPC0028) TO ELANDSKOP – ZONDI STORE TAXI TERMINUS MR & D1122 (KPV0023). ROUTE: HOOSEN HAFEEJEE (BERG), MASUKWANA (EAST), BOOM, PIETERMARITZ, PINE, MOSES MABHIDA (EDENDALE), MR7, D1122. ALTERNATIVE ROUTINGS. NONE.</p> <p>RESTRICTION. NONE. SPECIAL CONDITIONS NONE DISPUTES AGAINST MAFUNZE, MPUMUZA, INADI, INCWADI TAXI ASSOCIATION.</p>
12.4	<p>MAGWAGWA TO PIETERMARITZBURG.</p> <p>INBOUND: FROM MAGWAGWA TERMINUS – P390 (KPV0016). ROUTE: VIA P390, P399, MR7, EDENDALE, LONGMARKET, RETIEF, BERG TO EAST STREET CLINIC RANK – EAST OF BOOM (KPC0084).</p> <p>OUTBOUND: FROM EAST STREET CLINIC RANK- EAST OFF BOOM (KPC0084) ROUTE: VIA EAST, BOOM, PINE, KEATE, EDENDALE, MR7, P390, P399 TO MAGWAGWA TERMINUS – P390 (KPV0016).</p>
12.5	<p>TAFULENI TO PIETERMARITZBURG.</p> <p>INBOUND: FROM TAFULENI TERMINUS – D1128 (KPV0062) ROUTE VIA D1128, MR7, EDENDALE, LONGMARKET, RETIEF, BERG, EAST TO EAST STREET CLINIC RANK – EAST OF BOOM (KPC0084).</p> <p>OUTBOUND: FROM EAST STREET CLINIC RANK- EAST OFF BOOM (KPC0084) ROUTE VIA EAST, BOOM, PINE, KEATE, EDENDALE, MR7, D1128 TO TAFULENI TERMINUS – D1128 (KPV0062).</p>
12.6	<p>9. DEEPPDALE.</p> <p>INBOUND FROM: DEEPPDALE TO BERG STREET RANK NO9.5 – BELOW EAST (KPC0028).</p> <p>ROUTE: P124, MR7, MOSES MABHIDA (EDENDALE), LANGALIBALELE (LONGMARKET), RETIEF, HOOSEN HAFEEJEE (BERG).</p> <p>OUTBOUND FROM: BERG STREET RANK NO.5 – BELOW EAST (KPC0028) TO DEEPPDALE.</p> <p>ROUTE: HOOSEN HAFEEJEE (BERG), MASUKWANA (EAST), PIETERMARITZ, PINE, MOSES MABHIDA (EDENDALE), MR7, P124.</p> <p>ALTERNATIVE ROUTINGS NONE RESTRICTION NONE SPECIAL CONDITIONS NONE DISPUTES AGAINST MAFUNZE, MPUMUZA, INADI, INCWADI TAXI ASSOCIATION NONE.</p>



transport

Department:
Transport
Province of KwaZulu-Natal

GAZETTE

LGKZNG32-2018-
NOV

REGION: ALL

12.7	<p>10. NCWADI.</p> <p>INBOUND FROM: NCWADI TO BERG STREET RANK NO.5 – BELOW EAST (KPC0028).</p> <p>ROUTE: P121, MR7, MOSES MABHIDA (EDENDALE), LANGALIBALELE (LONGMARKET), RETIEF, HOOSSEN HAFJEJEE (BERG).</p> <p>OUTBOUND FROM: BERG STREET RANK NO.5 – BELOW EAST (KPC0028) TO NCWADI.</p> <p>ROUTE: HOOSSEN HAFJEJEE (BERG), MASUKWANA (EAST), PIETERMARITZ, PINE, MOSES MABHIDA (EDENDALE), MR7, P121.</p> <p>DISPUTES AGAINST MAFUNZE, MPUMUZA, INADI, INCWADI TAXI ASSOCIATION NONE</p>
12.8	<p>11. QANDA.</p> <p>INBOUND FROM: QANDA TERMINUS – D1127 (KPV0065) TO EAST STREET CLINIC RANK – EAST OFF BOOM (KPC0084).</p> <p>ROUTE: D1127, MR7, MOSES MABHIDA (EDENDALE), LANGALIBALELE (LONGMARKET), RETIEF, HOOSSEN HAFJEJEE (BERG), MASUKWANA (EAST).</p> <p>OUTBOUND FROM: EAST STREET CLINIC RANK – EAST OFF BOOM (KPC0084) TO QANDA TERMINUS – D1127 (KPV0065).</p> <p>ROUTE: MASUKWANA (EAST), BOOM, PINE, MOSES MABHIDA (EDENDALE) MR7, D1127.</p> <p>ALTERNATIVE ROUTINGS NONE RESTRICTION NONE SPECIAL CONDITIONS NONE DISPUTES AGAINST MAFUNZE, MPUMUZA, INADI, INCWADI TAXI ASSOCIATION NONE.</p>
12.9	<p>1. MAFUNZE – PIETERMARITZBURG</p> <p>INBOUND. FROM: MAFUNZE ROUTE VIA D1123, D1124, MR 7, EDENDALE, LONGMARKET, RETIEF, BERG TO BERG STREET RANK NO. 5 – BELOW EAST (KPC0028).</p> <p>OUTBOUND. FROM BERG STREET RANK NO. 5 - BELOW EAST (KPC0028)" ROUTE VIA BERG, EAST, PIETERMARITZ, PINE, KEATE, EDENDALE, MR 7, D1124, D1123 TO MAFUNZE – D1123(KPV0036).</p>
12.10	<p>2. GIBSON GATE TO PIETERMARITZBURG</p> <p>INBOUND FROM: GIBSON GATE TERMINUS – SEVONTEIN PRISON (KPV0032).</p> <p>ROUTE: VIA UNNAMED ROAD, D1124, MR7, EDENDALE, LONGMARKET, RETIEF, BERG TO BERG STREET RANK NO.5 – BELOW EAST (KPC0028).</p> <p>OUTBOUND FROM: BERG STREET RANK, NO. 5 BELOW EAST (KPC0028).</p> <p>ROUTE VIA BERG, EAST, PIETERMARITZ, PINE, KEATE, EDENDALE, MR 7, D1124, UNNAMED ROAD TO GIBSON GATE TERMINUS – SEVONTEIN PRISON (KPV0032).</p>
12.11	<p>3. ZONDI STORE TO PIETERMARITZBURG .</p> <p>INBOUND FROM: MAFKATHINI – ZONDI STORE – D1122/P 402 (KPV0012).</p> <p>ROUTE VIA D1122, MR7, EDENDALE, LONGMARKET, RETIEF, BERG TO BERG STREET RANK NO.5 – BELOW EAST (KPC0028).</p> <p>OUTBOUND FROM:BERG STREET RANK NO.5 BELOW EAST (KPC0028).</p> <p>ROUTE VIA BERG, EAST, PIETERMARITZ, PINE, KEATE, EDENDALE, MR7, D112 TO MAFKATHINI – ZONDI STORE – D1122/P402 (KPV0012).</p>

**transport**

Department:
Transport
Province of KwaZulu-Natal

GAZETTE

LGKZNG32-2018-
NOV

REGION: ALL

12.12 4. MASWAZINI TO PIETERMARITZBURG.

INBOUND FROM: MASWAZINI TERMINUS – D1139 (KPV0084).

ROUTE VIA D1139, P402, MR7, EDENDALE, LONGMARKET, RETIEF, BERG TO BERG STREET RANK NO.5 – BELOW EAST (KPC0028).

OUTBOUND FROM: BERG STREET RANK NO.5 BELOW EAST (KPC0028)

"ROUTE VIA BERG, EAST, PIETERMARITZ, PINE, KEATE, EDENDALE, MR7, D1139 TO MASWAZINI TERMINUS – D1139 (KPV0084).



transport

Department:
Transport
Province of KwaZulu-Natal

GAZETTE

LGKZNG32-2018-
NOV

REGION: ALL

1) Application Number: APP0105697	2) Gazette Number: LGKZNG32-2018-NOV
3) Applicant: SP THEMBANI ID NO. 8407155322083 Association: KRANSKOP TAXI ASSOCIATION	4) Applicant Address: PO BOX142 KRANSKOP 3268
5) Existing Licence Holder: ED THEMBANI ID NO. 6808121168082	6) Existing Licence Holder Address: P O BOX 1 KRANSKOP KWA-ZULU NATAL 3268
7) Type of application: NORMAL TRANSFER	8) Operating Licence Number: LGKZN0403002506
9) Vehicle Type: MINIBUS	10) 1 X 15 (SEATED) + 0 (STANDING)
11) Region: UMGUNGUNDLOVU	
12.1	FROM KRANSKOP TO STANGER AND RETURN. FROM KRANSKOP TAXI RANK TO ALWYN STREET AND TURN TO MAIN ROAD, FROM MAIN ROAD TURN LEFT R74 PASS MAPHUMALO STRAIGHT TO STANGER AT STANGER R74 TURN RIGHT KINGSHAKA ROAD AND LEFT LINK ROAD FROM LINK ROAD TURN RIGHT TO BALCOMB STREET AND RIGHT TO STANGER TAXI RANK AND RETURN.
12.2	KRANSKOP TO MAPHUMALO AND RETURN. FROM KRANSKOP TAXI RANK JOIN ALWYN STREET AND RIGHT MAIN ROAD, FROM MAIN ROAD TURN LEFT R74 PASS KWAMXHOSA RANK PICK AND DROP RIGHT TO KWAMAPHUMALO. FROM R74 TURN RIGHT D893 TO MAPHUMALO TAXI RANK AND RETURN.
12.3	KRANSKOP TO DURBAN AND RETURN: FROM KRANSKOP TAXI RANK TURN RIGHT TO ALWYN STREET, FROM ALWYN TURN RIGHT TO MAIN ROAD, AND THEN TURN LEFT TO R74 DOWN TO STANGER. FROM STANGER JOIN N2 STRAIGHT TO DURBAN FROM N2 TURN LEFT TO M41 AND TURN LEFT TO M4, JOIN M17 FROM M4 TO UMGUNGENI ROAD AND TURN RIGHT TO LEOPOLD ROAD FROM THERE TO M13 BERE, TURN RIGHT TO WARWICK AVENUE ROM M13 BERE AND THEN JOIN M4 NORTH COAST ALICE STREET TO YMCA RANK IN DURBAN AND RETURN.
12.4	FROM KRANSKOP TO EMPANGENI AND RETURN FROM KRANSKOP TAXI RANK TO ALWYN STREET TURN RIGHT TO MAIN ROAD AND THEN TURN LEFT TO P74, FROM P74 TURN LEFT AT KWAJIM TO P110, TURN LEFT TO R102, FROM P110 STRAIGHT TO GINGINDLOVU AND LEFT R66 TO RIGHT R102 AGAIN STRAIGHT TO EMPANGENI, AT EMPANGENI RAIL TAXI RANK OFF LOAD AND CONTINUE TO EMPANGENI TOP RANK, FROM EMPANGENI RAIL TAXI RANK TURN RIGHT TO TANNER ROAD TO MAIN ROAD TO MAXWELL STREET AND THEN TURN LEFT TO BYNNE STREET AND TURN RIGHT TO EMPANGENI TOP RANK AND RETURN.
12.5	FROM KRANSKOP TO MANDINI AND RETURN.FROM KRANSKOP TAXI RANK TO ALWYN STREET FROM ALWYN STREET TURN RIGHT TO MAIN TURN LEFT KWAJIM R74 TIO P110 AND TURN LEFT R102, FROM R102 TOP P415 AND TURN RIGHT TO P459 AND LEFT MANDINI TAXI RANK AND RETURN.
12.6	KRANSKOP TO GREYTOWN. FROM KRANSKOP TAXI RANK TURN RIGHT ALWYN STREET, FROM ALWYN STREET TURN RIGHT MAIN ROAD AND TURN RIGHT R74 STRAIGHT TO GREYTOWN FROM DURBAN STREET TURN LEFT MAIKLAND STREET AND TURN RIGHT SARGEANT STREET TO GREYTOWN TAXI RANK AND RETURN.
12.7	KRANSKOP TO PIETERMARITZBURG AND RETURN FROM KRANSKOP TAXI RANK TURN RIGHT ALWYN STREET AND JOIN MAIN ROAD, FROM MAIN ROAD TURN RIGHT R74 AND THEN TURN LEFT AHERNS R33 TO LEFT MISPAH R33 DELIVER PASSENGERS TO PIETERMARITZBURG ON R33 ROAD, PICK AND DROP NEW HANOVER, MPOLWENI UNTIL PIETERMARITZBURG CHURCH STREET AND DELIVER THE PASSENGERS TOWN TO MASUKWANA TAXI ASSOCIATION AND RETURN.
12.8	KRANSKOP TO NKANDLA AND RETURN. FROM KRANSKOP TAXI RANK TURN RIGHT ALWYN STREET AND LEFT TO MAIN ROAD, FROM MAIN ROAD TURN LEFT P162 PICK AND DROP MAKHABELENI , DOLWANE AND NSUZE AREA TO NKANDLA TURN RIGHT HADEBE STREET THEN RIGHT TO NKANDLA TAXI RANK AND RETURN.
12.9	KRANSKOP TO NTUNJAMBALI AND RETURN.FROM KRANSKOP TAXI RANK TURN RIGHT ALWYN STREET TO MAIN ROAD, TURN LEFT TO MAIN ROAD STRAIGHT TO D1338 NTUNJAMBILI RANK PICK AND DROP AND RETURN.

**transport**

Department:
Transport
Province of KwaZulu-Natal

GAZETTE

LGKZNG32-2018-
NOV

REGION: ALL

12.10	KRANSKOP TO NDONDONDWANE AND RETURN. FROM KRANSKOP TAXI RANK TURN RIGHT ALWYN STREET AND THEN TO MAIN ROAD , TAKE LEFT FROM ALWYN AND PASS NTUNJAMBILI TO NDONDONWANE TAXI RANK USING D881 AND RETURN - PICK AND DROP.
12.11	KRANSKOP TO JOHANNESBURG AND RETURN. FROM KRANSKOP TAXI RANK JOIN ALWYN STREET AND TURN RIGHT AT MAIN ROAD STRAIGHT TO R74 TURN RIGHT AT R74 PASS GREYTOWN TO WEENEN, JOIN R104 TO N11, FROM N11 TO N3 AND M1 IN JOHANNESBURG FROM M1 JOIN JOE SLOVO STREET TO ANDERSON STREET AND THEN TO COMMITION INTO WANDERES TAXI AND RETURN.



transport

Department:
Transport
Province of KwaZulu-Natal

GAZETTE

LGKZNG32-2018-
NOV

REGION: ALL

1) Application Number: APP0105700	2) Gazette Number: LGKZNG32-2018-NOV
3) Applicant: MH SITHOLE ID NO. 5303255667084 Association: KWAMNYANDU TAXI OWNERS ASSOCIATION	4) Applicant Address: 5/7 OLD MAIN ROAD ISIPINGO KWAZULU NATAL 4133
5) Existing Licence Holder: NOT APPLICABLE ID NO. NOT APPLICABLE	6) Existing Licence Holder Address: NOT APPLICABLE
7) Type of application: NEW OPERATING LICENCE	8) Operating Licence Number: NOTAVAILABLE
9) Vehicle Type: MINIBUS	10) 1 X 15 (SEATED) + 0 (STANDING)
11) Region: NINGIZMU 2	
12.1	FROM KWAMNYANDU TAXI RANK TO POINTS WITHIN THE PROVINCE OF KWAZULU-NATAL ONLY. NO PICKING UP OR SETTING DOWN OF PASSENGER EN ROUTE.
12.2	FROM Z RANK, JOIN SPINAL ROAD, TURN RIGHT INTO SIMELNANE ROAD, TURN RIGHT INTO DINIZULU GROVE, TURN RIGHT INTO BHUBESI PLACE AA, TURN RIGHT INTO NGWENYA GROVE, TURN RIGHT INTO BOYI SIMELANE AVENUE, LEFT INTO MUGABE ROAD, LEFT INTO SOUTH SPINAL ROAD AND PROCEED AS PER ROUTE 5.
12.3	FROM Z RANK, JOIN SOUTH SPINAL ROAD, TURN RIGHT INTO CHICAGO CRESCENT AA AND RETURN RIGHT INTO SOUTH SPINAL ROAD TO CC SECTION, SOUTH SPINAL ROAD, TURN INTO BHAMBATHA STREET, TURN INTO SHAKA CIRCLE (BB). TURN RIGHT INTO BHAMBATHA STREET, TURN LEFT INTO JEQE LN, TURN RIGHT INTO MAFUKUZELA STREET, TURN LEFT INTO MSQHOBIZA CRESCENT, TURN LEFT INTO MNYANDU ROAD, TURN RIGHT INTO NANDI ROAD, LEFT INTO MAFUKUZELA STREET, RIGHT INTO JEQE LN, LEFT INTO SOUTH SPINAL ROAD AND PROCEED AND PROCEED AS PER ROUTE 5.
12.4	FROM Z RANK JOIN ROAD 2403 TO PHASE 4.5.6.7.8, LEFT INTO ROAD 2456 INTO ROAD 2474 AND RETURN ALONG ROAD 2456, RIGHT INTO ROAD 2403, RIGHT INTO 107159, RIGHT INTO SOUTH SPINAL ROAD, TURN INTO (MR60), UMBUMBULU ROAD TO Y SECTION PHILANI AREA AND RETURN, TURN LEFT INTO MR60, RIGHT INTO ROAD 2103 U SECTION, TURN LEFT INTO ROAD 2108, RIGHT INTO MAYIBUYE DRIVE, TURN LEFT INTO GUM TREE CRESCENT, JOIN MAYIBUYE DRIVE AND PROCEED AS PER ROUTE 5.
12.5	FROM Z RANK JOIN MKHIWANE STREET, LEFT INTO MAYIBUYE DRIVE, TURN RIGHT INTO ROAD 1603, TURN RIGHT INTO UMDLEBE ROAD, RIGHT INTO BANANA ROAD, LEFT JOIN UMDLEBE ROAD, RIGHT INTO ROAD 1603 INTO ROAD 1703, 1702, UNIT 17, TURN RIGHT, JOIN MANGOSUTHU HIGHWAY AND PROCEED AS PER ROUTE 5.



transport

Department:
Transport
Province of KwaZulu-Natal

GAZETTE

LGKZNG32-2018-
NOV

REGION: ALL

- 12.6**
- 5.1. FROM Z RANK, JOIN SOUTH SPINAL ROAD, LEFT INTO ROAD 2631 INTO KING SENZANGAKHONA CLOSE AND RETURN RIGHT INTO SOUTH SPINAL ROAD, TURN RIGHT INTO ROAD 2403, INTO MAYIBUYE STREET, TURN LEFT INTO PHAMBILI ROAD, P SECTION, TURN RIGHT INTO MAYIBUYE DRIVE, TURN LEFT INTO ROAD 421 AND JOIN MANGOSUTHU HIGHWAY, V ROBOT, PASS EZIMBUZINI, PASS MSHIYENI HOSPITAL, PASS REUNION, JOIN M30, JOIN M4 FREEWAY TO DURBAN INTO WEST STREET TO POINT ROAD, TURN LEFT INTO FIELD STREET, TURN LEFT INTO PINE STREET, ALONG KINGSGATE TO MARKET, TO RANK 101/50 AND RETURN ALONG THE SAME ROUTE IN REVERSE.
- 5.2. FROM Z RANK JOIN MKHIWANE STREET, LEFT INTO MAYIBUYE DRIVE, TURN RIGHT INTO ROAD 1603, INTO EPHRAIM MDALA INTO MAPHUMULO ROAD, RIGHT INTO MANGOSUTHU HIGHWAY TO SOUTH COAST ROAD PASS WEMA, MOBENI, CLAIRWOOD, LEFT INTO EDWIN SWALES VCDRIVE RIGHT INTO SARNIA ROAD, INTO UMBILO ROAD, RIGHT INTO BEREA ROAD, LEFT INTO WARWICK AVENUE, RIGHT INTO ALICE STREET, RIGHT INTO MARKET ROAD AND PROCEED TO MARKET RANK 101/50, AND RETURN.
- 5.3. FROM MANGOSUTHU HIGHWAY, RIGHT INTO ROAD NO.12 AND PROCEED TURNING LEFT INTO EZIMBUZINI TAXI RANK OR PROCEED JOINING OLD SOUTH COAST ROAD, RIGHT INTO SOUTH COAST ROAD, PROCEED TO JOIN M4 INKOSI ALBERT LUTHULI FREEWAY AND PROCEED TO RANK 101/50.
- 5.4. FROM MANGOSUTHU HIGHWAY TURN LEFT INTO OFF RAMP "TO MSHIYENI HOSPITAL AND TURNING LEFT INTO AN ONRAMP TO MANGOSUTHU HIGHWAY INTO SOUTH COAST ROAD AND PROCEED TO THE M4 (INKOSI ALBERT LUTHULI FREEWAY). LEFT INTO MOORE ROAD OFF RAMP INTO WARWICK AVENUE, RIGHT INTO ALICE STREET, RIGHT INTO MARKET ROAD AND PROCEED TO RANK 101/50 ON MARKET ROAD.
- ALTERNATIVE
- 5.5. FROM M4 RIGHT INTO WEST STREET INTO POINT ROAD, RIGHT INTO BAY TERRACE, RIGHT INTO STANGER STREET, LEFT INTO ORDNANCE ROAD, INTO LEOPARD STREET, INTO WARWICK AVENUE, RIGHT INTO ALICE STREET, RIGHT INTO MARKET ROAD AND PROCEED TO RANK 101/50 ON MARKET ROAD AND RETURN SUBSTANTIALLY ALONG THE SAME ROUTE IN REVERSE.
- 5.6. FROM M4 LEFT INTO MOORE ROAD OFF RAMP INTO WARWICK AVENUE, RIGHT INTO ALICE STREET, RIGHT INTO GREYSTREET, RIGHT INTO QUEEN STREET AND PROCEED TO RANK ON QUEEN OUTSIDE THE CATHEDRAL, RANK 101 AND RETURN SUBSTANTIALLY ALONG THE SAME ROUTE IN REVERSE.



transport

Department:
Transport
Province of KwaZulu-Natal

GAZETTE

LGKZNG32-2018-
NOV

REGION: ALL

1) Application Number: APP0105701	2) Gazette Number: LGKZNG32-2018-NOV
3) Applicant: NN MKHUNGO ID NO. 7005105603080 Association: AMAOTI TAXI OWNERS ASSOCIATION	4) Applicant Address: U 376 UMLAZI P O UMLAZI KWA-ZULU NATAL 4031
5) Existing Licence Holder: NOT APPLICABLE ID NO. NOT APPLICABLE	6) Existing Licence Holder Address: NOT APPLICABLE
7) Type of application: NEW OPERATING LICENCE	8) Operating Licence Number: LKNKZN0123619
9) Vehicle Type: MINIBUS	10) 1 X 15 (SEATED) + 0 (STANDING)
11) Region: GREATER NORTH	
12.1	<p>AMAOTO TO DURBAN FROM ANY OF THE INNER CIRCLE POINTS/RANKS (INTERNAL) ON ROAD D403, (MFEKA'S KRAAL), ALONG D403 PASSING LANGALIBALELE SCHOOL, LEFT INTO MR93, INTO KWAMASHU HIGHWAY (M25), INTO NORTH COAST ROAD (R102), INTO UMGENI ROAD – (INTO SOLDIER'S WAY, RIGHT INTO QUEEN STREET, RIGHT INTO FIELD STREET AND PROCEED TO SOLDIER'S WAY TAXI RANK), OR RIGHT INTO LEOPOLD STREET, RIGHT INTO WARWICK AVENUE, INTO CENTENARY ROAD AND PROCEED TO CENTENARY ROAD TAXI RANK.</p> <p>ALTERNATIVE ROUTE ALONG THE ABOVE ROUTE INTO KWAMASHU HIGHWAY (M25), TURN RIGHT INTO THE ON-RAMP TO THE N2, LEFT INTO THE ON-RAMP TO THE N3, ALONG THE N3, INTO OLD DUTCH ROAD, - (LEFT INTO CENTENARY ROAD AND PROCEED TO CENTENARY ROAD TAXI RANK), OR (INTO ALICE STREET, RIGHT INTO SOLDIER'S WAY, RIGHT INTO SOLDIER'S WAY TAXI RANK).</p> <p>ALTERNATIVE ROUTE ALONG ROUTE (1) ABOVE, INTO KWAMASHU HIGHWAY (M25), TURN RIGHT INTO THE ON-RAMP TO THE N2, ALONG THE N2 – (TURN LEFT INTO THE OFF-RAMP TO INANDA ROAD (M21), INTO SEA COW LAKE ROAD, RIGHT INTO NORTH COAST ROAD, OR, TURN LEFT INTO THE OFF-RAMP TO INANDA ROAD (M21), ALONG THE OFF-RAMP, LEFT INTO UMGENI ROAD (M19), ALONG M19 – INTO UMGENI ROAD (R102), AND PROCEED TO SOLDIER'S WAY OR CENTENARY ROAD TAXI RANK USING ROUTE (1) ABOVE.</p> <p>FROM OHLANGE CASH AND CARRY ON WESTHAM DRIVE, ALONG THE ROAD LEADING TO D403, - (RIGHT ALONG AND LEFT INTO D403, OR, FOLLOW THE ROAD WHICH GOES PASS OHLANGE HIGH SCHOOL ON THE SOUTH SIDE) – LEFT INTO MR93, INTO KWAMASHU HIGHWAY (M25), AND ALONG ANY OF THE ROUTES DETAILED ABOVE.</p> <p>RETURN ROUTE: DURBAN TO AMAOTI FROM SOLDIER'S WAY TAXI RANK INTO FIELD STREET, INTO ALBERT STREET, INTO UMGENI ROAD, INTO NORTH COAST ROAD, INTO KWAMASHU HIGHWAY (M25), ALONG M25, INTO MAIN ROAD 93, ALONG MR93, TURN RIGHT INTO D403, ALONG D403 PASSING LANGALIBALELE SCHOOL, AND PROCEED TO ANY OF THE INNER CIRCLE POINTS OR INFORMAL RANKS ON ROAD D403 (MFEKA'S KRAAL). RESTRICTED FROM PICKING UP AT KWA LANGALIBALELE SCHOOL ON THE FORWARD JOURNEY AND FROM SETTING DOWN ON THE RETURN JOURNEY.</p> <p>ALTERNATIVE ROUTE FROM SOLDIER'S WAY TAXI RANK INTO FIELD STREET, LEFT INTO LEOPOLD STREET, ALONG LEOPOLD STREET, INTO CANONGATE ROAD, INTO THE N3 WESTERN FREEWAY, ALONG THE N3, LEFT INTO THE ON-RAMP TO THE N2, INTO N2, ALONG THE N2, LEFT INTO THE OFF-RAMP TO KWAMASHU HIGHWAY (MR25), INTO MR93, AND CONTINUE AS PER THE RETURN ROUTE 1 ABOVE.</p> <p>RETURN ROUTE FROM CENTENARY ROAD TAXI RANK, RIGHT INTO MARKET ROAD LEFT INTO ALICE STREET, LEFT INTO ALBERT STREET, INTO UMGENI ROAD, INTO NORTH COAST ROAD, INTO KWAMASHU HIGHWAY (M25), INTO MR93 AND CONTINUE AS PER THE RETURN ROUTE ALTERNATIVE RETURN ROUTE.</p>



transport

Department:
Transport
Province of KwaZulu-Natal

GAZETTE

LGKZNG32-2018-
NOV

REGION: ALL

12.2	FROM ANY OF THE INNER CIRCLE POINTS / INFORMAL RANKS (AMAOTI) ON ROAD D403 (MFEKA'S KRAAL), ALONG ROAD D403, PASSING LANGALIBALELE SCHOOL, TURN LEFT INTO MAIN ROAD 93, INTO KWAMASHU HIGHWAY (M25), LEFT INTO THE ON-RAMP TO THE N2, LEFT ALONG THE N2, TURN LEFT INTO M41 OFF-RAMP, LEFT INTO METROPOLITAN ROUTE (M41), INTO MOUNT EDGECOMBE, OUTSIDE THE HOTEL AND RETURN.
12.3	<p>1. AMAOTI TO CROSS ROADS (KWAMASHU).</p> <p>FROM AMAOTI (INNER CIRCLE POINTS), ALONG D403 PASS LANGALIBALELE SCHOOL, LEFT INTO MAIN ROAD 93, ALONG MR93, INTO KWAMASHU HIGHWAY (M25), TURN LEFT INTO THE OFF-RAMP TO MALANDELA ROAD / MR93 (CROSS ROADS) TAXI RANK AND RETURN ALONG THE SAME ROUTE.</p> <p>RETURN ROUTE 4</p> <p>4.2. KWAMASHU CROSS ROADS TO AMAOTI</p> <p>FROM KWAMASHU CROSS ROADS TAXI RANK (CORNER OF MALANDELA ROAD / MR93), INTO MALANDELA ROAD, LEFT INTO THE ON-RAMP TO KWAMASHU HIGHWAY (M25), INTO MAIN ROAD 93, ALONG MAIN ROAD 93, TURN RIGHT INTO D403, ALONG D403, PASSING LANGALIBALELE SCHOOL AND PROCEED TO ANY OF THE INNER CIRCLE POINTS / INFORMAL RANKS ON ROAD D403 IN AMAOTI.</p>
12.4	<p>AMAOTI TO VERULAM</p> <p>FROM AMAOTI (INNER CIRCLE POINTS) ZWELISHA INFORMAL RANK, MFEKA'S KRAAL, ON ROAD D403, ALONG D403 PASSING LANGALIBALELE SCHOOL, LEFT INTO MAIN ROAD 92, ALONG MR93 INTO KWAMASHU HIGHWAY, LEFT INTO THE ON-TAMP TO THE PROVINCIAL ROAD (R102), ALONG R102, RIGHT INTO WICKS STREET, TURN LEFT INTO TODD STREET, RIGHT INTO IRELAND STREET AND PROCEED TO AN APPROVED TAXI RANK ON IRELAND STREET AND RETURN.</p>
12.5	<p>AMAOTI TO UMHLANGA ROCKS</p> <p>FROM ANY OF THE INNER CIRCLE POINTS / INFORMAL RANKS ON ROAD D403 (MFEKA'S KRAAL), ALONG D403, TURNING LEFT JOINING WESTHAM DRIVE, LEFT INTO LENHAM DRIVE, RIGHT INTO NORTHERN DRIVE, LEFT INTO PHOENIX HIGHWAY, ALONG PHOENIX HIGHWAY, TURNING RIGHT INTO THE ON-RAMP TO M41, ALONG M41, LEFT INTO THE OFF-RAMP TO UMHLANGA ROCKS DRIVE (M12), LEFT INTO UMHLANGA ROCKS DRIVE, ALONG M12, TURN RIGHT INTO LIGHTHOUSE ROAD, LEFT INTO TANAGER WAY AND PROCEED TO AN APPROVED TAXI RANK ON TANAGER WAY.</p>



transport

Department:
Transport
Province of KwaZulu-Natal

GAZETTE

LGKZNG32-2018-
NOV

REGION: ALL

1) Application Number: APP0105705	2) Gazette Number: LGKZNG32-2018-NOV
3) Applicant: BGP CELE ID NO. 7408081271080 Association: MTUBATUBA TAXI OWNERS L&L DISTANCE ASS.	4) Applicant Address: P.O.BOX 722 MTUBATUBA 3935
5) Existing Licence Holder: NOT APPLICABLE ID NO. NOT APPLICABLE	6) Existing Licence Holder Address: NOT APPLICABLE
7) Type of application: NEW OPERATING LICENCE	8) Operating Licence Number: LGKZN0603000279
9) Vehicle Type: MINIBUS	10) 1 X 15 (SEATED) + 0 (STANDING)
11) Region: UMKHANYAKUDE	
12.1	FROM MTUBATUBA TAXI RANK TO POINTS WITHIN THE PROVINCE OF KWAZULU-NATAL ONLY. NO PICKING UP OR SETTING DOWN OF PASSENGERS EN ROUTE.
12.2	FROM APPROVED TAXI RAN IN ST LUCIA TO APPROVED TAXI RANK IN MTUBATUBA GO STRAIGHT ON ROAD P237 STRAIGHT TO MTUBA TAXI RANK AND RETURN (NO INTERMEDIATE PASSENGERS TO BE CONVEYED)
12.3	<p>MTUBATUBA TO DURBAN.</p> <p>FROM APPROVED TAXI RANK IN MTUBATUBA, TURN LEFT ON INYATHI ROAD, LEFT ON RIVERVIEW ROAD, TURN RIGHT ON P237 ROAD, JOIN N2 ROAD, TURN LEFT, STRAIGHT EMPANGENI, TURN RIGHT TO ROAD R102, PASS EMPANGENI, STANGER, TONGAAT, VERULAM (DROPPING OFF PASSENGERS CAN ONLY BE DONE) THEN JOIN M41 ROAD, PASS GATEWAY AND JOIN M4, PROCEED STRAIGHT TO DURBAN, TURN RIGHT ON ARGYLE STREET, TURN LEFT ON UMNGENI ROAD, PROCEED TO LEOPARD ROAD, TURN RIGHT TO ALICE STREET STRAIGHT TO UMNGENI, TURN LEFT, PROCEED TO UMNGENI ROAD, STRAIGHT TO DURBAN STATION AND RETURN NO IMMEDIATE PASSENGERS BETWEEN THE TWO POINTS.</p> <p>RESTRICTION-NO PICKING UP ALONG THE ROUTE.</p> <p>ALTERNATIVE ROUTE.</p> <p>FROM APPROVED TAXI RANK IN MTUBATUBA, TURN LEFT IN INYATHI ROAD, TURN LEFT ON RIVERVIEW ROAD, TURN RIGHT ON P237 ROAD, JOIN N2, PROCEED STRAIGHT ON FREEWAY, PASS MTHUNZINI TOLLGATE, MVOTI PLAZA, TURN LEFT ON M4 ROAD, PASS BALLITO, MHLANGA, LA LUCIA, STRAIGHT TO DURBAN, JOIN ARGYLE STREET, TURN LEFT UMNGENI ROAD, PROCEED LEOPARD ROAD, TURN RIGHT PROCEED TO WARWICK AVENUE, TURN RIGHT ALICE STREET, STRAIGHT TO UMNGENI ROAD, TURN LEFT, PROCEED ON UMNGENI ROAD, STRAIGHT TO DURBAN STATION AND RETURN.</p> <p>ALTERNATIVE ROUTE.</p> <p>FROM APPROVED TAXI RANK IN MTUBATUBA, TURN LEFT ON INYATHI ROAD, TURN LEFT ON RIVERVIEW, TURN RIGHT ON P237 ROAD, JOIN N2, TURN LEFT, PROCEED STRAIGHT PASS MTHUNZINI TOLLGATE, UMVOTI PLAZA, TONGAAT TOLLGATE PROCEED STRAIGHT, TURN LEFT ON ROAD R102, PROCEED STRAIGHT AND JOIN UMNGENI ROAD, TURN LEFT PROCEED AND UMNGENI ROAD, STRAIGHT TO DURBAN STATION AND RETURN.</p>
12.4	<p>MTUBATUBA TO EMPANGENI.</p> <p>3. FROM APPROVED TAXI RANK IN MTUBATUBA, TURN LEFT ON INYATHI ROAD, TURN LEFT ON RIVERVIEW ROAD, TURN RIGHT ON P237 ROAD, JOIN N2, TURN LEFT AND PROCEED STRAIGHT, TURN RIGHT TO JOIN ROAD R102, PROCEED STRAIGHT TO EMPANGENI, TAKE TURNER ROAD, STRAIGHT TO B-RANK RETURN BACK ON TURNER ROAD, TURN LEFT ON R34, TURN RIGHT TO A-RANK AND RETURN.</p>
12.5	<p>FROM APPROVED TAXI RANK IN MTUBATUBA, TURN LEFT ON INYATHI ROAD, TURN LEFT ON RIVERVIEW ROAD, TURN RIGHT ON P237 ROAD, JOIN N2, BEFORE EMPANGENI, TURN RIGHT, JOIN ROAD R102, PASS EMPANGENI, PASS GINGINDLOVU, TURN RIGHT ON ROAD P459, STRAIGHT TO MANDENI TAXI RANK AND RETURN.</p> <p>RESTRICTION: ONLY DROPPING OF PASSENGERS IS ALLOWED.</p>



transport

Department:
Transport
Province of KwaZulu-Natal

GAZETTE

LGKZNG32-2018-
NOV

REGION: ALL

12.6	<p>MTUBATUBATO DURBAN.</p> <p>1. FROM APPROVED TAXI RANK IN MTUBATUBA, TURN LEFT ON INYATHI ROAD, LEFT ON RIVERVIEW ROAD, TURN RIGHT ON P237 ROAD, JOIN N2 ROAD, TURN LEFT, STRAIGHT EMPANGENI, TURN RIGHT TO ROAD R102, PASS EMPANGENI, STANGER, TONGAAT, VERULAM (DROPPING OFF PASSENGERS CAN ONLY BE DONE) THAN JOIN M41 ROAD, PASS GATEWAY AND JOIN M4, PROCEED STRAIGHT TO DURBAN, TURN RIGHT ON ARGYLE STREET, TURN LEFT ON UMNGENI ROAD, PROCEED TO LEOPARD ROAD, TURN RIGHT TO ALICE STREET STRAIGHT TO UMNGENI, TURN LEFT, PROCEED TO UMNGENI ROAD, STRAIGHT TO DURBAN STATION AND RETURN NO IMMEDIATE PASSENGERS BETWEEN THE TWO POINTS.</p> <p>RESTRICTIONS: NO PICKING UP ALONG THE ROUTE.</p> <p>ALTERNATIVE ROUTE.</p> <p>FROM APPROVED TAXI RANK IN MTUBATUBA, TURN LEFT IN INYATHI ROAD, TURN LEFT ON RIVERVIEW ROAD, TURN RIGHT ON P237 ROAD, JOIN N2, PROCEED STRAIGHT ON FREEWAY, PASS MTHUNZINI TOLLGATE, MVOTI PLAZA, TURN LEFT ON M4 ROAD, PASS BALLITO, MHLANGA, LALUCIA, STRAIGHT TO DURBAN, JOIN ARGYLE STREET, TURN LEFT UMNGENI ROAD, PROCEED LEOPARD ROAD, TURN RIGHT PROCEED TO WARWICK AVENUE, TURN RIGHT ALICE STREET, STRAIGHT TO UMNGENI ROAD, TURN LEFT, PROCEED ON UMNGENI ROAD, STRAIGHT TO DURBAN STATION AND RETURN.</p> <p>ALTERNATIVE ROUTE.</p> <p>FROM APPROVED TAXI RANK IN MTUBATUBA, TURN LEFT ON INYATHI ROAD, TURN LEFT ON RIVERVIEW, TURN RIGHT ON P237 ROAD, JOIN N2, TURN LEFT, PROCEED STRAIGHT PASS MTHUNZINI TOLLGATE, UMOVOTI PLAZA, TONGATHI TOLLGATE PROCEED STRAIGHT, TURN LEFT ON ROAD R102, PROCEED STRAIGHT AND JOIN UMNGENI ROAD, TURN LEFT PROCEED AND UMNGENI ROAD, STRAIGHT TO DURBAN STATION AND RETURN.</p> <p>ONLY DROPPING OF PASSENGERS IS ALLOWED.</p>
12.7	<p>MTUBATUBA TO RICHARDSBAY.</p> <p>FROM APPROVED TAXI RANK IN MTUBATUBA, TURN LEFT INYATHI ROAD, LEFT ON RIVERVIEW ROAD, TURN RIGHT ON P237 ROAD, JOIN N2, TURN LEFT, PROCEED STRAIGHT, TURN RIGHT ON D249, STRAIGHT TO ENSELENI, DROP AND PROCEED ON ROAD P517, CROSS N2, JOIN P231, STRAIGHT TO RICHARDS BAY AND RETURN.</p>
12.8	<p>MTUBATUBA TO NONGOMA.</p> <p>FROM APPROVED TAXI RANK IN MTUBATUBA TO APPROVED TAXI RANK IN NONGOMA, FROM MTUBATUBA TAXI RANK, JOIN INYATHI ROAD, TURN RIGHT ON RIVERVIEW ROAD, STRAIGHT TO JOIN ROAD P235/1, PASS HLABISA, NO PICKING UP AND DROPPING OFF OF PASSENGERS, PROCEED STRAIGHT TO ROAD P235/1, PROCEED STRAIGHT TO NONGOMA TAXI RANK AND RETURN.</p>
12.9	<p>FROM TAXI RANK IN NTONDWENI TO MTUBATUBA TAXI RANK.</p> <p>FROM APPROVED TAXI RANK NTONDWENI TO APPROVED TAXI RANK IN MTUBATUBA PASS ZAMANI STORE ON ROAD D495, DUMA SCHOOL, MEYIWA, BUTHELEZI, HLAZANE, SIKOTHINI STORE, NDI MANDE HIGH SCHOOL, WOZA STORE, EMBONGOLWENI AND KOIN RAOD D1913 TURN RIGHT PASS KHULEKANI STORE, NDI MANDE BRIDGE, SEBENZANATHI TEA ROOM, MANZAMNANDI SCHOOL, KHULEKANI STORE, NDI MANDE BRIDGE, SEBENZANATHI TEA ROOM, MANZAMNANDI SCHOOL, MBONGWENI SCHOOL, BHEKUMUSA CHURCH, QEDUMONA STORE, EZAGILENI, EMGANWINI EMKHUHLWINI, CROSS IHLAZANE RIVER STRAIGHT TO JOIN N2 ROAD AND TURN RIGHT AT KWASQUMBE INTERSECTION THEN LEFT AT NKODIBE INTERSECTION TO JOIN ROAD P235/1 DIRECT TO MTUBATUBA TAXI RANK.</p>
12.10	<p>HLUHLUWE DAM.</p> <p>FROM APPROVED TAXI RANK IN HLUHLUWE DAM TO APPROVED TAXI RANK IN MTUBATUBA VIAMVUTSHINI ON ROAD D856 VIA MVUTSHINI DEEP TANK, ETHEMPELINI, KWAMTHOLO SCHOOL, NIJIKIJELA, MPUKANE, GWABALANDA, DUTCH CHURCH, HLAZANE, THULASIBONE HIGH SCHOOL, MADANISHINI THEN JOIN ROAD P495 VIA OPHONDWENI, MGINIDI TEA ROOM, LINDOKUHL STOREMSIZI LP SCHOOL THEN JOIN ROAD P235 – 1, GO STRAIGHT TO MTUBATUBA AND RETURN.</p>



transport

Department:
Transport
Province of KwaZulu-Natal

GAZETTE

LGKZNG32-2018-
NOV

REGION: ALL

12.11	<p>FROM TAXI RANK IN NKUNDUSI TO MTUBATUBA TAXI RANK.</p> <p>FROM APPROVED TAXI RANK IN NKUNDUSI, JOIN ROAD D1992 TO APPROVED TAXI RANK IN MTUBATUBA, PASS NKUNDUSI, QAKWINI, MFEKAYI, EMPANGENI, JOIN ROAD P380, TURN RIGHT TO JOIN N2 ROAD AND TURN LEFT ON ROAD P237, NQIMULANE, TURN RIGHT ON JOHN ROSS HIGHWAY, STRAIGHT TO MTUBATUBA TAXI RANK AND RETURN.</p>
12.12	<p>FROM TAXI RANK IN BHEKUZULU TO MTUBATUBA TAXI RANK.</p> <p>FROM APPROVED TAXI RANK IN BHEKUZULU TO APPROVED TAXI RANK IN MTUBATUBA, PASS ENKOSI, THABETHE STORE, ESIBHAYI, TURN LEFT ON ROAD P235-1 VIA KWANINELA MANYAMFU, THANDANANI STORE, STRAIGHT TO MTUBATUBA TAXI RANK AND RETURN.</p>
12.13	<p>FROM TAXI RANK IN KWAMSANE TOWNSHIP TO MTUBATUBA TAXI RANK.</p> <p>FROM APPROVED TAXI RANK IN MTUBATUBA TO APPROVED TAXI RANK IN KWAMSANE TOWNSHIP FROM MTUBATUBA TAXI RANK, TURN LEFT ON INYATHI ROAD, TURN LEFT ON RIVERVIEW ROAD, THEN TURN RIGHT ON ROAD P237, TURN LEFT ON N2 ROAD PASS FOUR OF US, MKHONZA, EGUGULETHU SUPERMARKET KWAMKHONZA, TURN TO THE TAXI RANK AND RETURN NO RESTRICTION ON PICK UP AND DROP PASSENGERS.</p>
12.14	<p>FROM MTUBATUBA TAXI RANK TO MKHUZE TAXI RANK.</p> <p>FROM APPROVED TAXI RANK IN MTUBATUBA TO APPROVED TAXI RANK IN MKHUZE TURN INTO JOHN ROSS HIGHWAY JOIN P237 ROAD AND JOIN P235-1 STRAIGHT TO N2 ROAD THEN TURN RIGHT ON THE ROAD P234. PROCEED STRAIGHT TO MKHUZE TAXI RANK AND RETURN.</p>
12.15	<p>FROM TAXI RANK IN VULAMEHLO TO MTUBATUBA TAXI RANK.</p> <p>FROM APPROVED TAXI RANK IN VULAMEHLO, PASS EMALANDA H.P.SCHOOL, EMAJUBENI, BHEKANI EZINGQAWENI, KWANSISANDE JOIN ROAD P235, STRAIGHT TO MTUBATUBA TAXI RANK AND RETURN.</p>
12.16	<p>FROM TAXI RANK IN RIVERVIEW TO MTUBATUBA TAXI RANK.</p> <p>FROM APPROVED TAXI RANK IN RIVERVIEW TO APPROVED TAXI RANK IN MTUBATUBA, PROCEED ON RIVERVIEW ROAD, PASS MTUBATUBA PRIMARY SCHOOL, DIRECT TO MTUBATUBA TAXI RANK AND RETURN.</p>
12.17	<p>FROM PHAPHASI TAXI RANK TO MTUBATUBA TAXI RANK.</p> <p>FROM APPROVED TAXI RANK IN PHAPHASI TO APPROVED TAXI RANK IN MTUBATUBA, PASS BONGANI STORE, DUTCH REFORM CHURCH, KWASHANDU STORE, JOIN ROAD P484, VIA SWELIHLE STORE, ESIGQOKWENI, NKOMBOSE, MNYAKAZI, MDUNGE BUTCHERY, EMNGAMAZINI, FOUR OF US SERVICE STATION, CROSS N2 ROAD, JOIN P237, TURN LEFT ON RIVERVIEW ROAD, TURN RIGHT ON INYATHI ROAD, STRAIGHT TO MTUBATUBA TAXI RANK AND RETURN.</p> <p>ALTERNATIVE ROUTE</p> <p>FROM APPROVED TAXI RANK IN PHAPHASI TO APPROVED TAXI RANK IN MTUBATUBA. FROM P484 ROAD VIA MYAKAZA, NKOMBOSE, BHOBIZA, CROSS N2 AND JOIN ROAD P237 TURN LEFT ON RIVERVIEW ROAD AND TURN RIGHT TO JOIN INYATHI ROAD, AND TURN RIGHT AGAIN TO JOIN JOHNROSS HIGHWAY AND GO STRAIGHT TO MTUBATUBA TAXI RANK AND RETURN.</p>
12.18	<p>FROM SOMKHELE TAXI RANK TO MTUBATUBA TAXI RANK.</p> <p>FROM APPROVED TAXI RANK IN SOMKHELE TO APPROVED TAXI RANK IN MTUBATUBA, PROCEED STRAIGHT TO ROAD P235/1, PASS MGWAZENI SCHOOL, MGEZA, NKWALINI, MDOLOMBA, NINELA MANYAMFO, THANDANANI STORE, ZAKHE BOTTLE STORE, MASUKU DIRECT TO MTUBATUBA TAXI RANK AND RETURN.</p>
12.19	<p>8. FROM KWAMAZIBUKO TAXI RANK TO MTUBATUBA TAXI RANK.</p> <p>FROM APPROVED TAXI RANK IN KWAMAZIBUKO TO APPROVED TAXI RANK IN MTUBATUBA, PASS ECHIBINI, PROCEED STRAIGHT ON P235/1, AND PASS MPUKUNYONI, MADIDA, EKUPHELENI, NKODIBE N2 INTERSECTION, ESKOM DIRECT TO MTUBATUBA TAXI RANK.</p>



transport

Department:
Transport
Province of KwaZulu-Natal

GAZETTE

LGKZNG32-2018-
NOV

REGION: ALL

12.20	7. MTUBATUBA TO HLUHLUWE. FROM APPROVED TAXI RANK IN MTUBATUBA TO APPROVED TAXI RANK IN HLUHLUWE, FROM MTUBATUBA TAXI RANK, STRAIGHT TO JOHN ROSS HIGHWAY, JOIN ROAD P327, TURN LEFT JOINING RIVERVIEW ROAD, TURN RIGHT AND PROCEED STRAIGHT JOINING N2 ROAD, PROCEED STRAIGHT JOINING P453, STRAIGHT TO HLUHLUWE TAXI RANK AND RETURN.
12.21	25. FROM TAXI RANK IN BHEKAMANDLA TO TAXI RANK IN MTUBATUBA. FROM APPROVED TAXI RANK IN BHEKAMANDLA TO APPROVED TAXI RANK IN MTUBATUBA, PASS MDUNGANDLOVU, ZAMOKUHLE BAR, KWANQIMULANE, TURN RIGHT ON N2, VIA EMASUNDWINI, MANGENEHLATHINI, KWAMKHONO, GO STRAIGHT AND TURN LEFT TO JOIN ROAD P235/1, HEADING TO MTUBATUBA DIRECT TO MTUBATUBA TAXI RANK AND RETURN.
12.22	26. FROM TAXI RANK IN SHIKISHELA TO MTUBATUBA TAXI RANK. FROM APPROVED TAXI RANK IN SHIKISHELA TO APPROVED TAXI RANK IN MTUBATUBA, PASS SQUMBE STORE, TURN RIGHT ON N2 ROAD, PASS KWAMADABULI, SPHONGO, TURN LEFT TO JOIN ROAD P235/1, DIRECT TO MTUBATUBA TAXI RANK AND RETURN.
12.23	27. FROM APPROVED TAXI RANK IN MAZALA TO APPROVED TAXI RANK IN MTUBATUBA. FROM APPROVED TAXI RANK IN MAZALA TO APPROVED TAXI RANK IN MTUBATUBA, PASS MQELANEMARKET, JOIN N2 ROAD, TURN RIGHT, PASS EMASUNDWINI, MONDI STRAIGHT, TURN LEFT AT NKODIBE INTERSECTION, JOIN ROAD P235/1 HEADING TO MTUBATUBA TAXI RANK AND RETURN.
12.24	28. FROM APPROVED TAXI RANK IN OGENGEELE TO APPROVED TAXI RANK IN MTUBATUBA. FROM APPROVED TAXI RANK IN OGENGEELE TO APPROVED TAXI RANK IN MTUBATUBA, PASS ENKASENI, MDLETSE, MGEZA, THANDANANI STORE, PHUMLANI, SOLOMDONI, MTHETHWA, SIBHAYI STORE, NDLAZI, JOIN ROAD P231/1, PROCEED STRAIGHT TO MTUBATUBA TAXI RANK AND RETURN.
12.25	MTUBATUBA TO HLABISA. FROM APPROVED TAXI RANK IN MTUBATUBA TO APPROVED TAXI RANK IN HLABISA, FROM MTUBA TAXI RANK GO STRAIGHT, JOIN JOHN ROSS HIGHWAY, TURN LEFT JOIN ROAD P237, TURN RIGHT, JOIN ROAD P235-1, PROCEED STRAIGHT TO HLABISA AND RETURN.



transport

Department:
Transport
Province of KwaZulu-Natal

GAZETTE

LGKZNG32-2018-
NOV

REGION: ALL

1) Application Number: APP0105712	2) Gazette Number: LGKZNG32-2018-NOV
3) Applicant: MM MCHUNU ID NO. 6502065278086 Association: MLABA & MKHIZWANE TAXI ASSOCIATION	4) Applicant Address: 27 SANDHUST AVENUE NEW GERMANY 3610
5) Existing Licence Holder: NOT APPLICABLE ID NO. NOT APPLICABLE	6) Existing Licence Holder Address: NOT APPLICABLE
7) Type of application: NEW OPERATING LICENCE	8) Operating Licence Number: NOTAVAILABLE
9) Vehicle Type: MINIBUS	10) 1 X 15 (SEATED) + 0 (STANDING)
11) Region: DURBAN WEST	
12.1	NO 9 TAXI RANK TO PINETOWN. FROM TAXI RANK ON D1002, TURN RIGHT D1002 BECOMING D1004, TURN LEFT R103 PASS BOTHAS HILL, HILLCREST, TURN LEFT M13, PASS GILLITS, MAYTIME STORES, FIELDS HILL, TURN LEFT OLD MAIN ROAD, TURN RIGHT ANDERSON ROAD, TURN LEFT STANFIELD LANE TURN HILL STREET TAXI RANK AND RETURN TO NO. 9 ON THE SAME ROUTE.
12.2	FROM TAXI RANK ON D1002, TURN LEFT D1002, TURN LEFT P423, TURN LEFT EDDY HAGEN DRIVE, TURN AROUND AT CATO RIDGE ABATTOIR, PROCEED ON EDDY HAGEN DRIVE, TURN LEFT P1-3 TURN RIGHT P245, TURN RIGHT P385, TURN LEFT N3, TURN LEFT OLD MAIN ROAD, TURN RIGHT ANDERSON ROAD, TURN LEFT STANFIELD LANE, TURN RIGHT HILL STREET TAXI RANK AND RETURN TO NO. 9 ON THE SAME ROUTE.



transport

Department:
Transport
Province of KwaZulu-Natal

GAZETTE

LGKZNG32-2018-
NOV

REGION: ALL

1) Application Number: APP0105713	2) Gazette Number: LGKZNG32-2018-NOV
3) Applicant: FR SHEZI ID NO. 6008275466081 Association: UMGABABA SUBURB TAXI OWNERS ASSOCIATION	4) Applicant Address: P O BOX 988 UMKOMAAS KWA-ZULU NATAL 4170
5) Existing Licence Holder: NOT APPLICABLE ID NO. NOT APPLICABLE	6) Existing Licence Holder Address: NOT APPLICABLE
7) Type of application: NEW OPERATING LICENCE	8) Operating Licence Number: NOTAVAILABLE
9) Vehicle Type: MINIBUS	10) 1 X 15 (SEATED) + 0 (STANDING)
11) Region: NINGIZMU 1	
12.1	<p>UMGABABA TO GALLERIA.</p> <p>FROM TAXI RANK AT UMGABABA RAILWAY STATION, TURN RIGHT R102, PROCEED ON R102 NORTHBOUND TO TURN LEFT P578 PICK AND DROP R102/KINGSWAY ROAD PROCEED TURN LEFT TO ROAD R141 MOSS KOLNIK DR TURN RIGHT TO GALERIA TAXI RANK AND RETURN.</p>
12.2	<p>ILFRACOMBE STATION ON R102 PICK AND DROP, TURN RIGHT A83312 PICK AND DROP, TURN AROUND ON A8331 PICK AND DROP, TURN LEFT R102, PROCEED NORTHBOUND PICK AND DROP, EITHER TURN LEFT ON P97 OR TURN LEFT ON D1062 PICK AND DROP, TURN RIGHT P197 PICK AND DROP, TURN LEFT P728 PICK AND DROP, TURN AROUND AT AFRICA CHURCH PICK AND DROP, TURN LEFT P197 PICK AND DROP, TURN RIGHT P578 PICK AND DROP, TURN RIGHT R102, TURN AROUND AT UMGABABA STATION PICK AND DROP, TURN LEFT P578 PICK AND DROP PROCEED R102 NORTHBOUND PICK AND DROP, TURN LEFT P578 PICK AND DROP, TURN RIGHT N2, TURN LEFT ADAMS ROAD, TURN RIGHT R102/ KINGSWAY ROAD AND PICK AND DROP, BECOMING PROSPECTON ROAD, TURN LEFT OLD MAIN ROAD, TURN RIGHT ALEXANDRA AVENUE, TURN AROUND AT THE ISIPINGO TAXI RANK ON ALEXANDRA AVENUE, TURN LEFT OLD MAIN ROAD, TURN AROUND AT THE ISIPINGO TAXI RANK ON ALEXANDRA AVENUE, TURN LEFT OLD MAIN ROAD, TURN RIGHT R102, TURN LEFT TO N2, TURN LEFT M4/ ALBERT LUTHULI HIGHWAY, TURN LEFT MOORE ROAD, TURN RIGHT WARWICK AVENUE OFF LOADING, TURN RIGHT WEST STREET, RIGHT INTO BROAD STREET, RIGHT INTO SMITH STREET, TURN RIGHT INTO RUSSELL STREET, TURN LEFT AT ALEXANDRA STREET, LEFT M4 AND RETURN ON THE SAME ROUTE AS THE FORWARD TRIP.</p>
12.3	<p>ISIPHINGO TO UMKHOMAAS.</p> <p>FROM ISIPHINGO 'C' RANK ALEXANDER AVENUE, TURN LEFT THOMAS LANE, TURN RIGHT CHURCH LANE, TURN LEFT OLD MAIN ROAD, TURN RIGHT TO PROSPECTON ROAD, ON PROSPECTON EITHER TURN RIGHT N2, LEFT ADAMS ROAD, RIGHT KINGSWAY ROAD, OR PROCEED ALONG PROSPECTON ROAD BECOMING KINGSWAY ROAD/ R102, PICK AND DROP AT AMAZIMTOTI RAILWAY STATION, PROCEED ALONG R102 AND DROP AT WINKELSPRUIT, LEFT INTO UMGABABA RAILWAY STATION, PICK AND DROP, RETURN BACK TO R102, PROCEED ALONG R102, PROCEED ALONG R102 SOUTHBOUND, TURN RIGHT P578 PICK AND DROP. TURN LEFT P197 PICK AND DROP, TURN RIGHT P728 , PICK AND DROP ON P197 EITHER TURN LEFT ON D1062 OR TURN RIGHT P97 PICK AND DROP ALONG BOTH ROADS AND TURN RIGHT R102, PROCEED ALONG R102 PASS IIFRACOMBE RAILWAY STATION PICK AND DROP, TURN RIGHT A83303, TURN RIGHT A83307, TURN LEFT A8327, TURN AROUND ON A83272, TURN RIGHT R102, TURN LEFT MOODIE STREET, TURN LEFT BARROW STREET, TURN RIGHT HARVEY STREET, TURN RIGHT BISSET STREET, TURN PATTERSON STREET AND RANK OUTSIDE BRIAN SUPERMARKET AND RETURN BACK ON SAME ROUTE.</p>

**transport**

Department:
Transport
Province of KwaZulu-Natal

GAZETTE

LGKZNG32-2018-
NOV

REGION: ALL

12.4 UMGABABA TO ISIPINGO.

FROM TAXI RANK AT UMGABABA RAILWAY STATION, TURN RIGHT R102, PROCEED ON R102 NORTHBOUND PICK AND DROP, TURN LEFT P578 PICK AND DROP, TURN RIGHT N2, TURN LEFT ADAMS ROAD, TURN RIGHT R102 / KINGSWAY ROAD NORTHBOUND PICK AND DROP, TURN RIGHT ALEXANDRA AVENUE TO ISIPINGO C RANK AND RETURN BACK ON THE SAME ROUTE.

OR.

PROCEED ON R102 PICK AND DROP, PASS KARRIDENE STATION PICK AND DROP, TURN RIGHT ARAUCARIA ROAD PICK AND DROP, TURN AROUND AT KINGSBURGH CENTRE PICK AND DROP, PROCEED ON R102 NORTHBOUND, PASS WARNER BEACH PICK AND DROP, PASS DOONSDALE STATION PICK AND DROP, PASS AMAZIMTOTI STATION PICK AND DROP, BECOMING PROSPECTON ROAD PICK AND DROP, TURN LEFT OLD MAIN ROAD, TURN RIGHT ALEXANDRA AVENUE AND ISIPINGO C RANK AND RETURN ON THE SAME ROUTE.



transport

Department:
Transport
Province of KwaZulu-Natal

GAZETTE

LGKZNG32-2018-
NOV

REGION: ALL

1) Application Number: APP0105716	2) Gazette Number: LGKZNG32-2018-NOV
3) Applicant: FR SHEZI ID NO. 6008275466081 Association: UMGABABA SUBURB TAXI OWNERS ASSOCIATION	4) Applicant Address: P O BOX 988 UMKOMAAS KWA-ZULU NATAL 4170
5) Existing Licence Holder: NOT APPLICABLE ID NO. NOT APPLICABLE	6) Existing Licence Holder Address: NOT APPLICABLE
7) Type of application: NEW OPERATING LICENCE	8) Operating Licence Number: NOTAVAILABLE
9) Vehicle Type: MINIBUS	10) 1 X 15 (SEATED) + 0 (STANDING)
11) Region: NINGIZMU 1	
12.1	<p>UMGABABA TO GALLERIA.</p> <p>FROM TAXI RANK AT UMGABABA RAILWAY STATION, TURN RIGHT R102, PROCEED ON R102 NORTHBOUND TO TURN LEFT P578 PICK AND DROP R102/KINGSWAY ROAD PROCEED TURN LEFT TO ROAD R141 MOSS KOLNIK DR TURN RIGHT TO GALERIA TAXI RANK AND RETURN.</p>
12.2	<p>ILFRACOMBE STATION ON R102 PICK AND DROP, TURN RIGHT A83312 PICK AND DROP, TURN AROUND ON A8331 PICK AND DROP, TURN LEFT R102, PROCEED NORTHBOUND PICK AND DROP, EITHER TURN LEFT ON P97 OR TURN LEFT ON D1062 PICK AND DROP, TURN RIGHT P197 PICK AND DROP, TURN LEFT P728 PICK AND DROP, TURN AROUND AT AFRICA CHURCH PICK AND DROP, TURN LEFT P197 PICK AND DROP, TURN RIGHT P578 PICK AND DROP, TURN RIGHT R102, TURN AROUND AT UMGABABA STATION PICK AND DROP, TURN LEFT P578 PICK AND DROP PROCEED R102 NORTHBOUND PICK AND DROP, TURN LEFT P578 PICK AND DROP, TURN RIGHT N2, TURN LEFT ADAMS ROAD, TURN RIGHT R102/ KINGSWAY ROAD AND PICK AND DROP, BECOMING PROSPECTON ROAD, TURN LEFT OLD MAIN ROAD, TURN RIGHT ALEXANDRA AVENUE, TURN AROUND AT THE ISIPINGO TAXI RANK ON ALEXANDRA AVENUE, TURN LEFT OLD MAIN ROAD, TURN AROUND AT THE ISIPINGO TAXI RANK ON ALEXANDRA AVENUE, TURN LEFT OLD MAIN ROAD, TURN RIGHT R102, TURN LEFT TO N2, TURN LEFT M4/ ALBERT LUTHULI HIGHWAY, TURN LEFT MOORE ROAD, TURN RIGHT WARWICK AVENUE OFF LOADING, TURN RIGHT WEST STREET, RIGHT INTO BROAD STREET, RIGHT INTO SMITH STREET, TURN RIGHT INTO RUSSELL STREET, TURN LEFT AT ALEXANDRA STREET, LEFT M4 AND RETURN ON THE SAME ROUTE AS THE FORWARD TRIP.</p>
12.3	<p>ISIPHINGO TO UMKHOMAAS.</p> <p>FROM ISIPHINGO 'C' RANK ALEXANDER AVENUE, TURN LEFT THOMAS LANE, TURN RIGHT CHURCH LANE, TURN LEFT OLD MAIN ROAD, TURN RIGHT TO PROSPECTON ROAD, ON PROSPECTON EITHER TURN RIGHT N2, LEFT ADAMS ROAD, RIGHT KINGSWAY ROAD, OR PROCEED ALONG PROSPECTON ROAD BECOMING KINGSWAY ROAD/ R102, PICK AND DROP AT AMAZIMTOTI RAILWAY STATION, PROCEED ALONG R102 AND DROP AT WINKELSPRUIT, LEFT INTO UMGABABA RAILWAY STATION, PICK AND DROP, RETURN BACK TO R102, PROCEED ALONG R102, PROCEED ALONG R102 SOUTHBOUND, TURN RIGHT P578 PICK AND DROP. TURN LEFT P197 PICK AND DROP, TURN RIGHT P728 , PICK AND DROP ON P197 EITHER TURN LEFT ON D1062 OR TURN RIGHT P97 PICK AND DROP ALONG BOTH ROADS AND TURN RIGHT R102, PROCEED ALONG R102 PASS IIFRACOMBE RAILWAY STATION PICK AND DROP, TURN RIGHT A83303, TURN RIGHT A83307, TURN LEFT A8327, TURN AROUND ON A83272, TURN RIGHT R102, TURN LEFT MOODIE STREET, TURN LEFT BARROW STREET, TURN RIGHT HARVEY STREET, TURN RIGHT BISSET STREET, TURN PATTERSON STREET AND RANK OUTSIDE BRIAN SUPERMARKET AND RETURN BACK ON SAME ROUTE.</p>

**transport**

Department:
Transport
Province of KwaZulu-Natal

GAZETTE

LGKZNG32-2018-
NOV

REGION: ALL

12.4 UMGABABA TO ISIPINGO.

FROM TAXI RANK AT UMGABABA RAILWAY STATION, TURN RIGHT R102, PROCEED ON R102 NORTHBOUND PICK AND DROP, TURN LEFT P578 PICK AND DROP, TURN RIGHT N2, TURN LEFT ADAMS ROAD, TURN RIGHT R102 / KINGSWAY ROAD NORTHBOUND PICK AND DROP, TURN RIGHT ALEXANDRA AVENUE TO ISIPINGO C RANK AND RETURN BACK ON THE SAME ROUTE.

OR.

PROCEED ON R102 PICK AND DROP, PASS KARRIDENE STATION PICK AND DROP, TURN RIGHT ARAUCARIA ROAD PICK AND DROP, TURN AROUND AT KINGSBURGH CENTRE PICK AND DROP, PROCEED ON R102 NORTHBOUND, PASS WARNER BEACH PICK AND DROP, PASS DOONSDALE STATION PICK AND DROP, PASS AMAZIMTOTI STATION PICK AND DROP, BECOMING PROSPECTON ROAD PICK AND DROP, TURN LEFT OLD MAIN ROAD, TURN RIGHT ALEXANDRA AVENUE AND ISIPINGO C RANK AND RETURN ON THE SAME ROUTE.



transport

Department:
Transport
Province of KwaZulu-Natal

GAZETTE

LGKZNG32-2018-
NOV

REGION: ALL

1) Application Number: APP0105730	2) Gazette Number: LGKZNG32-2018-NOV
3) Applicant: KO MAPHANGA ID NO. 6304070467089 Association: TSHELIMNYAMA MARRIANHILL TAXI ASS.	4) Applicant Address: P O BOX 11 NEW GERMANY KWAZULU-NATAL 3620
5) Existing Licence Holder: NOT APPLICABLE ID NO. NOT APPLICABLE	6) Existing Licence Holder Address: NOT APPLICABLE
7) Type of application: NEW OPERATING LICENCE	8) Operating Licence Number: LGKZN1503000404
9) Vehicle Type: MINIBUS	10) 1 X 15 (SEATED) + 0 (STANDING)
11) Region: DURBAN WEST	
12.1	FROM TSHELIMNYAMA TO DURBAN, RANK NO. 107: USING THE SAME ROUTE TURN LEFT INTO ABBOT FRANCIS ROAD THEN LEFT AGAIN INTO RICHMOND ROAD (M1), RIGHT TURN INTO AN ON RAMP TO N3 FREEWAY TOWARDS DURBAN, DRIVE ALONG N3 AND TURN LEFT INTO BEREA ROAD NORTH, RIGHT INTO BOTANIC GARDENS, LEFT INTO BEREA ROAD AND TURN LEFT INTO LANCERS ROAD THEN RIGHT INTO WILLS ROAD AND LEFT INTO WARWICK AVENUE AND PARK IN RANK NO.107. RETURN FROM RANK 107 ALONG WARWICK AVENUE AND TURN LEFT INTO CANNONGATE ROAD, RIGHT JOINING AN ON RAMP INTO N3 FREEWAY. PROCEED ALONG AND TURN LEFT ON AN OFF RAMP INTO RICHMOND ROAD (M1) AND DRIVE BACK TO THE STARTING POINT USING THE SAME FORWARD ROUTE IN REVERSE.
12.2	TSHELIMNYAMA TAXI ASSOCIATION FROM TSHELIMNYAMA TO PINETOWN, VIA EMMAUS MAWOSI FORWARD ROUTE:FROM TSHELIMNYAMA TAXI RANK TURN LEFT INTO ABBOT FRANCIS ROAD, THEN LEFT INTO RICHMOND ROAD (M1). DRIVE ALONG AND THEN TURN LEFT INTO ALEXANDER ROAD AND LEFT INTO ALBERT ROAD. RIGHT TURN INTO WESTMEAD ROAD AND LEFT INTO EMMAUS ROAD. DRIVE ALONG THE RESIDENTIAL AREA AT EMMAUS TO A DESIGNATED PICK-UP POINT/ DROP-OFF POINT AND PROCEED ALONG EMMAUS ROAD, TURN RIGHT INTO WESTMEAD ROAD, THEN LEFT INTO RICHMOND ROAD BECOMING OLD MAIN ROAD (M31). TURN RIGHT INTO ANDERSON STREET AND PROCEED TO ANDERSON TAXI RANK IN PINETOWN RETURN ROUTE BACK TO THE STARTING POINT AT TSHELIMNYAMA: FROM ANDERSON TAXI RANK TURN LEFT INTO ANDERSON STREET AND LEFT INTO OLD MAIN ROAD (M31) BECOMING RICHMOND ROAD, DRIVE BACKWARDS TO ALL DROP-OFF POINTS USING THE FORWARD ROUTE IN REVERSE.



transport

Department:
Transport
Province of KwaZulu-Natal

GAZETTE

LGKZNG32-2018-
NOV

REGION: ALL

1) Application Number: APP0105740	2) Gazette Number: LGKZNG32-2018-NOV
3) Applicant: GL ZONDI ID NO. 5806100778088 Association: GRANGE AND WESTGATE TAXI ASSOCIATION	4) Applicant Address: 400 MPANGASE RD BUFFER 3201
5) Existing Licence Holder: NP ZONDI ID NO. 5407155566088	6) Existing Licence Holder Address: 400 MPANGASE ROAD BUFFER PIETERMARITZBURG KWA-ZULU NATAL 3201
7) Type of application: DECEASED TRANSFER AND NEW OPERATING LICENCE	8) Operating Licence Number: LGKZN0403001331
9) Vehicle Type: MINIBUS TAXI	10) 1 X 9-16 (SEATED) + 0 (STANDING)
11) Region: UMGUNGUNDLOVU	
12.1	FROM GRANGE AND WESTGATE TO POINT WITHIN PROVINCE OF KZN ONLY. NO PICKING UP OR SETTING DOWN OF PASSENGERS EN ROUTE.
12.2	FROM GRANGE TERMINUS OFF WHITE AND TURNBULL ROAD INTO WHITE ROAD, RIGHT INTO JORDAN ROAD, RIGHT INTO CORBETT, LEFT INTO JEFFRIES ROAD, LEFT INTO WHITE ROAD, RIGHT INTO TRELAWNEY ROAD, LEFT INTO RICHMOND ROAD, INTO ALEXANDRA ROAD, LEFT INTO COLLEGE ROAD, INTO WEST STREET, RIGHT INTO LONGMARKET STREET, LEFT INTO RETIEF STREET, LEFT INTO CHURCH STREET, LEFT INTO OLD MARKET STREET TO CITY TERMINUS. FROM CITY TERMINUS INTO COMMERCIAL ROAD, RIGHT INTO LOOP STREET, LEFT INTO WEST STREET, INTO COLLEGE, RIGHT INTO ALEXANDRA ROAD, INTO RICHMOND ROAD, RIGHT INTO TRELAWNEY ROAD, RIGHT INTO WHITE ROAD TO GRANGE TERMINUS.
12.3	FROM GRANGE TERMINUS AT WHITE ROAD / TURNBULL ROAD, INTO WHITE ROAD, LEFT INTO HARTFORD ROAD, RIGHT INTO SLANGSPRUIT ROAD, INTO PENTRITCH ROAD, LEFT INTO CAMPS DRIFT ROAD, LEFT INTO BARNESLEY RETURN TO CAMPS DRIFT, RIGHT INTO EDENDALE ROAD, RIGHT INTO LONGMARKET STREET, LEFT TO RETIEF STREET, LEFT INTO PIETERMARITZ STREET, LEFT INTO BOSHOF STREET, RIGHT INTO CHURCH STREET, LEFT INTO OLD MARKET ROAD TO CITY TERMINUS. FROM CITY TERMINUS INTO COMMERCIAL ROAD, RIGHT INTO LOOP STREET, LEFT INTO EDENDALE, LEFT INTO CAMPS DRIFT ROAD, RIGHT INTO BARNESLEY ROAD, RETURN TO CAMPS DRIFT ROAD, RIGHT INTO PENTRITCH ROAD INTO SLANGSPRUIT, LEFT INTO HARTFORD, RIGHT INTO WHITE ROAD TO TERMINUS AT WHITE / TURNBULL ROAD. TO WHITE ROAD, LEFT INTO HARTFORD ROAD, RIGHT INTO SLANGSPRUIT ROAD, INTO PENTRITCH ROAD, LEFT INTO CAMPS DRIFT ROAD, LEFT INTO BARNESLEY RETURN TO CAMPS DRIFT, RIGHT INTO EDENDALE ROAD, RIGHT INTO LONGMARKET STREET, LEFT TO RETIEF STREET, LEFT INTO PIETERMARITZ STREET, LEFT INTO BOSHOF STREET, RIGHT INTO CHURCH STREET, LEFT INTO OLD MARKET ROAD TO CITY TERMINUS. FROM CITY TERMINUS INTO COMMERCIAL ROAD, RIGHT INTO LOOP STREET, LEFT INTO EDENDALE, LEFT INTO CAMPS DRIFT ROAD, RIGHT INTO BARNESLEY ROAD, RETURN TO CAMPS DRIFT ROAD, RIGHT INTO PENTRITCH ROAD INTO SLANGSPRUIT, LEFT INTO HARTFORD, RIGHT INTO WHITE ROAD TO TERMINUS AT WHITE / TURNBULL ROAD.
12.4	FROM TERMINUS AT NEW PRISON PMB INTO EUGENE MARAIS ROAD, LEFT INTO ROY CAMPBELL DR, LEFT INTO LANGENHOVEN ROAD, RIGHT INTO ARUM ROAD, RIGHT INTO ROY CAMPBELL DR, RIGHT INTO EUGENE MARAIS ROAD, RIGHT INTO SHERWOOD ROAD, RIGHT INTO DEVONSHIRE ROAD, LEFT INTO EDENDALE ROAD, RIGHT INTO LONGMARKET STREET, LEFT INTO RETIEF STREET, LEFT INTO CHURCH STREET, LEFT INTO OLD MARKET TO CITY TERMINUS. FROM CITY TERMINUS INTO COMMERCIAL ROAD, RIGHT INTO LOOP STREET, LEFT INTO EDENDALE ROAD, RIGHT INTO DEVONSHIRE, INTO EUGENE MARAIS TO TERMINUS AT NEW PRISON PMB.



transport

Department:
Transport
Province of KwaZulu-Natal

GAZETTE

LGKZNG32-2018-
NOV

REGION: ALL

12.5	<p>NAPIERVILLE TO CITY TERMINUS (VIA MAYOR'S WALK).</p> <p>INBOUND ROUTE: FROM TERMINUS AT NEW PRISON PMB INTO EUGENE MARAIS ROAD, LEFT INTO ROY CAMPBELL DR, LEFT INTO LANGENHOVEN ROAD, RIGHT INTO ARUM ROAD LEFT INTO ROY CAMPBELL DR, LEFT INTO NEVILLE ROAD, RIGHT INTO NIENABER ROAD, LEFT INTO NEVILLE ROAD, LEFT INTO GARDENS ROAD, RIGHT INTO BEVERLEY ROAD, RIGHT INTO LAFFAN ROAD, LEFT INTO NEVILLE ROAD, RIGHT INTO MAYOR'S WALK, INTO BERG STREET, RIGHT INTO RETIEF STREET, RIGHT INTO PIETERMARITZ STREET, LEFT INTO BOSHOFF, RIGHT INTO CHURCH STREET, LEFT INTO MARKET TO CITY TERMINUS.</p> <p>OUTBOUND ROUTE:</p> <p>FROM CITY TERMINUS INTO COMMERCIAL ROAD, RIGHT INTO LOOP STREET LEFT INTO EDENDALE ROAD, RIGHT INTO DEVONSHIRE ROAD, INTO EUGENE MARAIS ROAD TO TERMINUS AT NEW PRISON PMB.</p>
12.6	<p>5. SLANGSPRUIT TO CITY TERMINUS (PMB).</p> <p>INBOUND ROUTE: FROM SLANGSPRUIT TERMINUS AT MATHUNGA ROAD, INTO SLANGSPRUIT ROAD, INTO BAKEWELL ROAD, LEFT INTO TURNBULL ROAD, INTO WHITE ROAD, TO GRANGE SCHOOL, RETURN TO TURNBULL ROAD, RIGHT INTO BAKEWELL ROAD, RIGHT INTO SLANGSPRUIT ROAD, INTO PENTRICH ROAD LEFT INTO CAMPS DRIFT ROAD, RIGHT INTO EDENDALE, RIGHT INTO LONGMARKET STREET, LEFT INTO RETIEF STREET, LEFT INTO CHURCH STREET, LEFT INTO OLD MARKET ROAD TO CITY TERMINUS.</p> <p>OUTBOUND ROUTE: FROM CITY TERMINUS INTO COMMERCIAL ROAD, RIGHT INTO LOOP STREET, LEFT INTO EDENDALE ROAD, LEFT INTO CAMPS DRIFT ROAD, RIGHT INTO PENTRICH ROAD, INTO SLANGSPRUIT ROAD, LEFT INTO BAKEWELL, INTO TURNBULL ROAD, INTO WHITE ROAD, TO GRANGE SCHOOL RETURN TO TURNBULL ROAD, INTO BAKEWELL INTO SLANGSPRUIT ROAD TO TERMINUS AT MATHUNGA ROAD.</p>
12.7	<p>6. RICHMOND CREST TO CITY TERMINUS (PMB).</p> <p>INBOUND ROUTE: FROM SOUTHGATE SHOPPING CENTRE / RICHMOND ROAD, INTO ALEXANDRA ROAD, LEFT INTO COLLEGE ROAD, INTO WEST STREET, RIGHT INTO LONGMARKET STREET, LEFT AT RETIEF STREET, LEFT INTO CHURCH STREET, LEFT INTO OLD MARKET ROAD TO CITY TERMINUS.</p> <p>OUTBOUND ROUTE: FROM CITY TERMINUS INTO COMMERCIAL ROAD, RIGHT INTO LOOP STREET LEFT INTO WEST STREET, INTO COLLEGE ROAD, RIGHT INTO ALEXANDRA ROAD, INTO RICHMOND ROAD TO CORNER MURRAY ROAD AND RETURN TO SOUTHGATE SHOPPING CENTRE / RICHMOND ROAD TERMINUS.</p>



transport

Department:
Transport
Province of KwaZulu-Natal

GAZETTE

LGKZNG32-2018-
NOV

REGION: ALL

1) Application Number: APP0105742	2) Gazette Number: LGKZNG32-2018-NOV
3) Applicant: SE MSIMANG ID NO. 6805115435089 Association: LAMONTVILLE TAXI OWNERS ASSOCIATION	4) Applicant Address: 421 HALL DRIVE LAMONTVILLE KWAZULU NATAL 4027
5) Existing Licence Holder: NP SOKHULU ID NO. 6511280706086	6) Existing Licence Holder Address: 519 MOLEKO ROAD LAMONTVILLE KWAZULU NATAL 4027
7) Type of application: NORMAL TRANSFER	8) Operating Licence Number: LGKZN1203001154
9) Vehicle Type: MINIBUS	10) 1 X 9 (SEATED) + 0 (STANDING)
11) Region: NINGIZMU 2	
12.1	<p>APPROVED ROUTES LAMONTVILLE TAXI OWNERS ASSOCIATION LAMONTVILLE TO DURBAN: 1. JOIN LUSHEZI ROAD, TURN LEFT HADEBE STREET MBHELE STREET. JOIN MHLONGO ROAD, TURN LEFT HULL ROAD, RIGHT KAULA ROAD, LEFT TO KULU STREET, GWALA STREET, RIGHT INTO HULL ROAD, INTO PENDLEBURY ROAD, INTO HIMALAYAS ROAD, TURN LEFT INTO THE ON-RAMP TO INKOSI ALBERT LUTHULI FREEWAY (M4), LEFT INTO MOORE ROAD OFF-RAMP, ALONG MOORE ROAD, RIGHT INTO WARWICK AVENUE AND PROCEED TURNING RIGHT INTO TOMATO HALL TAXI RANK IN WARWICK AVENUE.</p> <p>2 SAME AS ABOVE, WARWICK AVENUE, RIGHT INTO ALICE STREET, RIGHT INTO SOLDIERS WAY AND PROCEED TO SOLDIERS WAY TAXI RANK. ALTERNATIVE (1) (M4), RIGHT INTO WEST STREET, RIGHT INTO POINT ROAD, RIGHT INTO BAYTERRACE, RIGHT INTO SHEPSTONE STREET, LEFT INTO PINE STREET, RIGHT INTO FIELD STREET AND PROCEED TO SOLDIERS WAY TAXI RANK. ALONG PINE STREET, RIGHT INTO RUSSELL STREET, LEFT INTO LEOPOLD STREET, LEFT INTO MARKET ROAD, RIGHT INTO A SERVICE ROAD BEHIND ENGLISH MARKET AND PROCEED TO TOMATO HALL TAXI RANK IN WARWICK AVENUE. RESTRICTION: NO PICKING UP OF PASSENGERS ALONG WEST STREET.</p> <p>3. SWINTON ROAD (S.J. SMITH HOSTEL) TO DURBAN FROM SWINTON ROAD RANK EITHER ACROSS TO LEICESTER ROAD, RIGHT GRIMSBY ROAD TO JOIN SOUTH COAST ROAD, OR RIGHT PENDLEBURY ROAD, LEFT TO SOUTH COAST ROAD, LEFT M7, RIGHT SARNIA ROAD, RIGHT UMBILO ROAD, RIGHT BEREA ROAD, LEFT WARWICK AVENUE, RIGHT ALICE STREET, RIGHT SOLDIERS WAY, TURN LEFT TO COMMERCIAL ROAD, RIGHT INTO WALNUT ROAD, RIGHT INTO PINE STREET, RIGHT INTO FIELD STREET, AND PROCEED TO SOLDIERS WAY TAXI RANK OR TOMATO HALL TAXI RANK USING ALTERNATIVE ROUTE (1) ABOVE. RETURN JOURNEY. DURBAN TO LAMONTVILLE TOMATO HALL TAXI RANK (WARWICK AVENUE) WEST STREET, RIGHT INTO WILLIAMS ROAD, LEFT INTO MOORE ROAD, INTO INKOSI ALBERT LUTHULI FREEWAY (M4), LEFT INTO HIMALAYAS ROAD, OFF-RAMP, RIGHT INTO HIMALAYAS ROAD, INTO PENDLEBURY ROAD, INTO HULL ROAD AND PROCEED TO LAMONTVILLE USING ROUTE (1) OR (4) IN REVERSE.</p>
12.2	<p>FROM LAMONTVILLE / GIJIMA / MATHEBULA ROAD, JOIN LUSHEZI ROAD, TURN LEFT INTO HADEBE STREET, RIGHT INTO MBHELE STREET AND JOIN MHLONGO ROAD, LEFT INTO HULL ROAD OR RIGHT INTO KAULA ROAD, LEFT INTO KULU STREET, LEFT INTO GWALA STREET, RIGHT INTO HULL ROAD AND INTO PENDLEBURY ROAD, TURN LEFT INTO LEICESTER ROAD, LEFT INTO CREWE ROAD, DROP OFF AND BACK TO LEICESTER ROAD, LEFT INTO PENDLEBURY ROAD, LEFT INTO SOUTH COAST ROAD, LEFT INTO GRIMSBY ROAD, LEFT INTO LEICESTER, RIGHT INTO GRIMSBY ROAD, RIGHT INTO SOUTH COAST ROAD AND PROCEED TO AN APPROVED TAXI RANK ON SOUTH COAST ROAD.</p> <p>RETURN JOURNEY - DURBAN TO LAMONTVILLE TAMATO HALL TAXI RANK (WARWICK AVENUE) WEST STREET, RIGHT INTO WILLIAMS ROAD, LEFT INTO MOORE ROAD, INTO INKOSI ALBERT LUTHULI FREEWAY (M4), LEFT INTO HIMALAYAS ROAD, OFF RAMP, RIGHT INTO HIMALAYAS ROAD, INTO PENDLEBURY ROAD, INTO HULL ROAD AND PROCEED TO LAMONTVILLE OR IN REVERSE</p> <p>SOLDIERS WAY, RIGHT INTO PINE STREET, LEFT INTO BROAD STREET, RIGHT INTO SMITH STREET INTO INKOSI ALBERT LUTHULI FREEWAY (M4)</p> <p>FIELD STREET, LEFT INTO LEOPOLD STREET, LEFT INTO MARKET ROAD, INTO WILLIAMS ROAD, LEFT INTO MOORE ROAD, INTO INKOSI ALBERT LUTHULI (M4), LEFT INTO HIMALAYAS ROAD, OFF-RAMP RIGHT INTO HIMALAYA ROAD, PENDLEBURY ROAD, INTO HULL ROAD AND PROCEED TO LAMONTVILLE.</p>

**transport**

Department:
Transport
Province of KwaZulu-Natal

GAZETTE

LGKZNG32-2018-
NOV

REGION: ALL

12.3 SOLDIERS WAY TAXI RANK TO LAMONTVILLE.

FROM SOLDIERS WAY, RIGHT INTO PINE STREET, LEFT INTO BROAD STREET, RIGHT INTO SMITH STREET INTO INKOSI ALBERT LUTHULI FREEWAY (M4) FIELD STREET, LEFT INTO LEOPOLD STREET, LEFT INTO MARKET ROAD, INTO WILLIAMS ROAD, LEFT INTO MOORE ROAD INTO INKOSI ALBERT LUTHULI (M4) LEFT INTO HIMALAYA ROAD OFF-RAMP, RIGHT INTO HIMALAYA ROAD, PENDLEBURY ROAD INTO HULL ROAD AND PROCEED TO LAMONTVILLE USING ROUTES (1) OR (4).



transport

Department:
Transport
Province of KwaZulu-Natal

GAZETTE

LGKZNG32-2018-
NOV

REGION: ALL

1) Application Number: APP0105746	2) Gazette Number: LGKZNG32-2018-NOV
3) Applicant: AM ZONDI ID NO. 5510315345085 Association: MAFUNZE MPUMUZA INADI INCWADI T.O.A	4) Applicant Address: P. O BOX 90 ELANDSKOP KWAZULU-NATAL KWA-ZULU NATAL 3200
5) Existing Licence Holder: NOT APPLICABLE ID NO. NOT APPLICABLE	6) Existing Licence Holder Address: NOT APPLICABLE
7) Type of application: NEW OPERATING LICENCE	8) Operating Licence Number: LGKZN0403001081
9) Vehicle Type: MINIBUS	10) 1 X 15 (SEATED) + 0 (STANDING)
11) Region: UMGUNGUNDLOVU	
12.1	<p>DINDI.</p> <p>INBOUND: FROM DINDI TERMINUS – D1126 (KPV0068) TO EAST STREET CLINIC RANK – EAST OFF BOOM (KPC0084). ROUTE: D1126, MR7, MOSES MABHIDA (EDENDALE), LANGALIBALELE (LONGMARKET), RETIEF, HOOSEN HAFJEJEE (BERG), MASUKWANA (EAST).</p> <p>OUTBOUND: FROM EAST STREET CLINIC RANK – EAST OFF BOOM (KPC0084) TO DINDI TERMINUS – (KPV0068) ROUTE: MASUKWANA (EAST), BOON, PINE, MOSES MABHIDA (EDENDALE), MR7, D1126.</p> <p>ALTERNATIVE ROUTINGS</p> <p>NONE</p> <p>RESTRICTION</p> <p>NONE</p> <p>SPECIAL CONDITIONS</p> <p>NONE</p> <p>DISPUTES AGAINST MAFUNZE, MPUMUZA, INADI, INCWADI TAXI ASSOCIATION</p> <p>NONE.</p>
12.2	<p>ELANDSKOP.</p> <p>INBOUND: FROM ELANDSKOP – ZONDI STORE TAXI TERMINUS MR7/ D1123 (KPV0023) TO BERG STREET RANK – BELOW EAST (KPC0028). ROUTE: D1122, MR7, MOSES MABHIDA (EDENDALE), LANGALIBALELE (LONGMARKET), RETIEF, HOOSEN HAFJEJEE (BERG).</p> <p>OUTBOUND: FROM EAST STREET RANK NO.5 – BELOW EAST (KPC0028) TO ELANDSKOP – ZONDI STORE TAXI TERMINUS MR & D1122(KPV0023). ROUTE: HOOSEN HAFJEJEE (BERG), MASUKWANA (EAST), BOOM, PIETERMARITZ, PINE, MOSES MABHIDA (EDENDALE), MR7, D1122.</p> <p>ALTERNATIVE ROUTINGS.</p> <p>NONE.</p> <p>RESTRICTION.</p> <p>NONE.</p> <p>SPECIAL CONDITIONS</p> <p>NONE</p> <p>DISPUTES AGAINST MAFUNZE, MPUMUZA, INADI, INCWADI TAXI ASSOCIATION.</p>



transport

Department:
Transport
Province of KwaZulu-Natal

GAZETTE

LGKZNG32-2018-
NOV

REGION: ALL

12.3	<p>MAGWAGWA TO PIETERMARITZBURG.</p> <p>INBOUND: FROM MAGWAGWA TERMINUS – P390 (KPV0016). ROUTE: VIA P390, P399, MR7, EDENDALE, LONGMARKET, RETIEF, BERG TO EAST STREET CLINIC RANK – EAST OF BOOM (KPC0084).</p> <p>OUTBOUND: FROM EAST STREET CLINIC RANK- EAST OFF BOOM (KPC0084) ROUTE: VIA EAST, BOOM, PINE, KEATE, EDENDALE, MR7, P390, P399 TO MAGWAGWA TERMINUS – P390 (KPV0016).</p>
12.4	<p>TAFULENI TO PIETERMARITZBURG.</p> <p>INBOUND: FROM TAFULENI TERMINUS – D1128 (KPV0062) ROUTE VIA D1128, MR7, EDENDALE, LONGMARKET, RETIEF, BERG, EAST TO EAST STREET CLINIC RANK – EAST OF BOOM (KPC0084).</p> <p>OUTBOUND: FROM EAST STREET CLINIC RANK- EAST OFF BOOM (KPC0084) ROUTE VIA EAST, BOOM, PINE, KEATE, EDENDALE, MR7, D1128 TO TAFULENI TERMINUS – D1128 (KPV0062).</p>
12.5	<p>9. DEEPDALE.</p> <p>INBOUND FROM: DEEPDALE TO BERG STREET RANK NO9.5 – BELOW EAST (KPC0028).</p> <p>ROUTE: P124, MR7, MOSES MABHIDA (EDENDALE), LANGALIBALELE (LONGMARKET), RETIEF, HOSEN HAFJEJEE (BERG).</p> <p>OUTBOUND FROM: BERG STREET RANK NO.5 – BELOW EAST (KPC0028) TO DEEPDALE.</p> <p>ROUTE: HOSEN HAFJEJEE (BERG), MASUKWANA (EAST), PIETERMARITZ, PINE, MOSES MABHIDA (EDENDALE), MR7, P124.</p> <p>ALTERNATIVE ROUTINGS NONE RESTRICTION NONE SPECIAL CONDITIONS NONE DISPUTES AGAINST MAFUNZE, MPUMUZA, INADI, INCWADI TAXI ASSOCIATION NONE.</p>
12.6	<p>10. NCWADI.</p> <p>INBOUND FROM: NCWADI TO BERG STREET RANK NO.5 – BELOW EAST (KPC0028).</p> <p>ROUTE: P121, MR7, MOSES MABHIDA (EDENDALE), LANGALIBALELE (LONGMARKET), RETIEF, HOSEN HAFJEJEE (BERG).</p> <p>OUTBOUND FROM: BERG STREET RANK NO.5 – BELOW EAST (KPC0028) TO NCWADI.</p> <p>ROUTE: HOSEN HAFJEJEE (BERG), MASUKWANA (EAST), PIETERMARITZ, PINE, MOSES MABHIDA (EDENDALE), MR7, P121.</p> <p>DISPUTES AGAINST MAFUNZE, MPUMUZA, INADI, INCWADI TAXI ASSOCIATION NONE</p>



transport

Department:
Transport
Province of KwaZulu-Natal

GAZETTE

LGKZNG32-2018-
NOV

REGION: ALL

12.7	<p>11. QANDA.</p> <p>INBOUND FROM: QANDA TERMINUS – D1127 (KPV0065) TO EAST STREET CLINIC RANK – EAST OFF BOOM (KPC0084). ROUTE: D1127, MR7, MOSES MABHIDA (EDENDALE), LANGALIBALELE (LONGMARKET), RETIEF, HOOSSEN HAFEEJEE (BERG), MASUKWANA (EAST).</p> <p>OUTBOUND FROM: EAST STREET CLINIC RANK – EAST OFF BOOM (KPC0084) TO QANDA TERMINUS – D1127 (KPV0065). ROUTE: MASUKWANA (EAST), BOOM, PINE, MOSES MABHIDA (EDENDALE) MR7, D1127.</p> <p>ALTERNATIVE ROUTINGS NONE RESTRICTION NONE SPECIAL CONDITIONS NONE DISPUTES AGAINST MAFUNZE, MPUMUZA, INADI, INCWADI TAXI ASSOCIATION NONE.</p>
12.8	<p>1. MAFUNZE – PIETERMARITZBURG</p> <p>INBOUND. FROM: MAFUNZE ROUTE VIA D1123, D1124, MR 7, EDENDALE, LONGMARKET, RETIEF, BERG TO BERG STREET RANK NO. 5 – BELOW EAST (KPC0028).</p> <p>OUTBOUND. FROM BERG STREET RANK NO. 5 - BELOW EAST (KPC0028)" ROUTE VIA BERG, EAST, PIETERMARITZ, PINE, KEATE, EDENDALE, MR 7, D1124, D1123 TO MAFUNZE – D1123(KPV0036).</p>
12.9	<p>2. GIBSON GATE TO PIETERMARITZBURG</p> <p>INBOUND FROM: GIBSON GATE TERMINUS – SEVONTEIN PRISON (KPV0032). ROUTE: VIA UNNAMED ROAD, D1124, MR7, EDENDALE, LONGMARKET, RETIEF, BERG TO BERG STREET RANK NO.5 – BELOW EAST (KPC0028).</p> <p>OUTBOUND FROM: BERG STREET RANK, NO. 5 BELOW EAST (KPC0028). ROUTE VIA BERG, EAST, PIETERMARITZ, PINE, KEATE, EDENDALE, MR 7, D1124, UNNAMED ROAD TO GIBSON GATE TERMINUS – SEVONTEIN PRISON (KPV0032).</p>
12.10	<p>3. ZONDI STORE TO PIETERMARITZBURG .</p> <p>INBOUND FROM: MAFKATHINI – ZONDI STORE – D1122/P 402 (KPV0012). ROUTE VIA D1122, MR7, EDENDALE, LONGMARKET, RETIEF, BERG TO BERG STREET RANK NO.5 – BELOW EAST (KPC0028).</p> <p>OUTBOUND FROM:BERG STREET RANK NO.5 BELOW EAST (KPC0028). ROUTE VIA BERG, EAST, PIETERMARITZ, PINE, KEATE, EDENDALE, MR7, D112 TO MAFKATHINI – ZONDI STORE – D1122/P402 (KPV0012).</p>
12.11	<p>4. MASWAZINI TO PIETERMARITZBURG.</p> <p>INBOUND FROM: MASWAZINI TERMINUS – D1139 (KPV0084). ROUTE VIA D1139, P402, MR7, EDENDALE, LONGMARKET, RETIEF, BERG TO BERG STREET RANK NO.5 – BELOW EAST (KPC0028).</p> <p>OUTBOUND FROM: BERG STREET RANK NO.5 BELOW EAST (KPC0028) "ROUTE VIA BERG, EAST, PIETERMARITZ, PINE, KEATE, EDENDALE, MR7, D1139 TO MASWAZINI TERMINUS – D1139 (KPV0084).</p>



transport

Department:
Transport
Province of KwaZulu-Natal

GAZETTE

LGKZNG32-2018-
NOV

REGION: ALL

1) Application Number: APP0105748	2) Gazette Number: LGKZNG32-2018-NOV
3) Applicant: CT NGWENYA ID NO. 7612315748082 Association: WILLOWFONTEIN TAXI ASSOCIATION	4) Applicant Address: 26 GILBERT ROAD BISLBY PIETERMARTZBURG KWA-ZULU NATAL 3200
5) Existing Licence Holder: SL MFEKA ID NO. 5408015330087	6) Existing Licence Holder Address: PO BOX 73468 IMBALI PMBURG 3200
7) Type of application: NORMAL TRANSFER	8) Operating Licence Number: LGKZN0403001936
9) Vehicle Type: MINIBUS	10) 1 X 15 (SEATED) + 0 (STANDING)
11) Region: UMGUNGUNDLOVU	
12.1	<p>KWANDLOVU</p> <p>INBOUND FROM (ORIGIN): WILLOWFONTEIN TAXI TERMINUS-WILLOWFONTEIN/Z356 (KPE0061) TO (DESTINATION): SLATTER STREET TAXI TERMINAL (KPC0023) ROUTE: WILLOWFONTEIN, N48, UNNAMED ROAD, UNNAMED ROAD N48, WILLOWFONTEIN, F.J. SITHOLE, SUTHERLAND, MOSES MABHIDA (EDENDALE), LANGALIBALELE, RETIEF, PIETERMARITZ, SLATTER.</p> <p>OUTBOUND: FROM (ORIGIN): SLATTER STREET TAXI TERMINAL (KPC0023) TO (DESTINATION): WILLOWFONTEIN TAXI TERMINUS-WILLOWFONTEIN/Z356 (KPE0061) ROUTE: PIETERITZ, PINE, MOSES MABHIDA (EDENDALE), SUTHERLAND, F.J. SITHOLE, WILLOWFONTEIN.</p> <p>ALTERNATIVE ROUTING: OUTBOUND A: PIETERMARITZ, WEST STREET BUS/TAXI STATION, WEST, JABU NDLOVU (LOOP), MOSES MABHIDA (EDENDALE), SUTHERLAND, F.J. SITHOLE, WILLOWFONTEIN B: PIETERMARITZ, WEST STREET BUS/TAXI STATION, WEST BURGER, MOSES MABHIDA (EDENDALE), SUTHERLAND, F.J. SITHOLE, WILLOWFONTEIN C: PIETERMARITZ, WEST STREET BUS/TAXI STATION, WEST PRINCE ALFRED, CAMPSDRIFT, MOSES MABHIDA (EDENDALE), SUTHERLAND, F.J. SITHOLE, WILLOWFONTEIN</p> <p>RESTRICTIONS: ALONG WILLOWFONTEIN ROAD AND F.J. SITHOLE ROAD (FROM N10 TO SUNDERLAND ROAD), ONLY OFF-LOADING OF PASSENGERS IS PERMITTED. THE LOADING OF PASSENGERS ALONG THIS SECTION OF THE ROUTE IS NOT PERMITTED.</p> <p>SPECIAL CONDITIONS: DISPUTES AGAINST WILLOWFONTEIN TAXI ASSOCIATION: NONE.</p>



transport

Department:
Transport
Province of KwaZulu-Natal

GAZETTE

LGKZNG32-2018-
NOV

REGION: ALL

12.2	<p>INBOUND: FROM (ORIGIN): WILLOWFONTEIN TAXI TERMINUS - WILLOWFONTEIN/ Z356 (KPE0061) TO: (DESTINATION): SLATTER STREET TAXI TERMINAL (KPC0023) ROUTE: WILLOWFONTEIN, Z211 RETURN Z211, WILLOWFONTEIN, F.J.SITHOLE, SUTHERLAND, MOSES MABHIDA (EDENDALE), LANGALIBALELE (LONGMAKERT), RETIEF, PIETERMARITZ, SLATTER.</p> <p>OUTBOUND: FROM (ORIGIN): SLATTER STREET TAXI TERMINAL (KPC0023) TO (DESTINATION): WILLOWFONTEIN TAXI RANK TERMINUS - WILLOWFONTEIN/Z356 (KPE0061) ROUTE: PIETERMARITZ, PINE, MOSES MABHIDA (EDENDALE), SUTHERLAND, F.J. SITHOLE, WILLOWFONTEIN.</p> <p>ALTERNATIVE ROUTING: OUTBOUND A: PIETERMARITZ, WEST STREET BUS/TAXI STATION, WEST, JABU NDLOVU (LOOP), MOSES MABHIDA (EDENDALE), SUTHERLAND, F.J.SITHOLE, WILLOWFONTEIN. B: PIETERMARITZ, WEST STREET BUS/TAXI STATION, WEST, BURGER, MOSES MABHIDA (EDENDALE), SUTHERLAND, F.J.SITHOLE, WILLOWFONTEIN. C: PIETERMARITZ, WEST STREET BUS/TAXI STATION, WEST, PRINCE ALFRED, CAMPDRIFT, MOSES MABHIDA (EDENDALE) SUTHERLAND F.J.SITHOLE, WILLOWFONTEIN.</p> <p>RESTRICTIONS: ALONG WILLOWFONTEIN ROAD AND F.J.SITHOLE AND F.J.SITHOLE ROAD (FROM N10 TO SUTHERLAND ROAD), ONLY OFF-LOADING OF PASSENGERS IS PERMITTED. THE LOADING OF PASSENGERS ALONG THIS SECTION OF THE ROUTE IS NOT PERMITTED.</p>
12.3	<p>INBOUND: FROM (ORIGIN): WILLOWFONTEIN TAXI TERMINUS - WILLOWFONTEIN/Z356 (KPE0061) TO (DESTINATION): SLATTER STREET TAXI TERMINAL (KPC0023) ROUTE: Z356, Z371, Z381, V359, Z356, WILLOWFONTEIN, F.J.SITHOLE, SUTHERLAND, MOSES MABHIDA (EDENDALE), LANGALIBALELE (LONGMARKET), RETIEF, PIETERMARITZ, SLATTER</p> <p>OUTBOUND: FROM (ORIGIN): SLATTER STREET TAXI TERMINAL (KPC0023) TO (DESTINATION): WILLOWFONTEIN TAXI TERMINUS - WILLOWFONTEIN/Z356 (KPE0061) ROUTE: PIETERMARITZ, PINE, MOSES MABHIDA (EDENDALE), SUTHERLAND, F.J.SITHOLE WILLOWFONTEIN</p> <p>ALTERNATIVE ROUTING: OUTBOUND A: PIETERMARITZ, WEST, STREET BUS/ TAXI STATION, WEST, JABU NDLOVU (LOOP) MOSES MABHIDA (EDENDALE), SUTHERLAND, F.J.SITHOLE WILLOWFONTEIN B: PIETERMARITZ, WEST STREET BUS/ TAXI STATION, WEST BURGER, MOSES MABHIDA (EDENDALE), SUTHERLAND, F.J.SITHOLE, WILLOWFONTEIN C: PIETERMARITZ, WEST STREET BUS/ TAXI STATION, WEST, PRINCE ALFRED, CAMPDRIFT, MOSES MABHIDA (EDENDALE) SUTHERLAND, F.J.SITHOLE, WILLOWFONTEIN</p> <p>RESTRICTIONS: ALONG WILLOWFONTEIN ROAD AND F.J.SITHOLE ROAD (FROM N10 TO SUNTHERLAND ROAD) ONLY OFF-LOADING OF PASSENGERS IS PERMITTED. THE LOADING OF PASSENGERS ALONG THIS SECTION OF THE ROUTE IS NOT PERMITTED.</p>



transport

Department:
Transport
Province of KwaZulu-Natal

GAZETTE

LGKZNG32-2018-
NOV

REGION: ALL

12.4	<p>INBOUND.</p> <p>WILLOWFONTEIN TAXI TERMINUS / Z356 (KPE0061) TO SLATTER STREET.</p> <p>FROM WILLOWFONTEIN TAXI TERMINUS N48, Z255,Z248, WILLOWFONTEIN, F.J.SITHOLE, SUNDERLAND, MOSES MABHIDA (EDENDALE), LANGALIBALELE (LONGMARKET, RETIEF, PIETERMARITZ, SLATTER STREET.</p> <p>OUTBOUND.</p> <p>FROM SLATTER STREET TAXI TERMINAL (KPC0023)ROUTE: PIETERMARITZ, PINE, MOSES MABHIDA (EDENDALE) SUTHERLAND, F.J.SITHOLE, WILLOWFONTEIN TAXI TERMINUS.</p> <p>ALTERNATIVE ROUTING.</p> <p>OUTBOUND.</p> <p>A. PIETERMARITZ, WEST STREET BUS/TAXI STATION, WEST, JABU NDLOVU, WEST, JABU NDLOVU (LOOP), MOSES MABHIDA (EDENDALE) SUNDERLAND, F.J.SITHOLE,WILLOWFONTEIN, Z248, Z272, Z255, N48, WILLOWFONTEIN</p> <p>B. PIETERMARITZ, WEST STREET BUS / TAXI STATION, WEST BURGER, MOSES MABHIDA (EDENDALE, SUTHERLAND, F.J. SITHOLE, WILLOWFONTEIN, Z248, Z272, Z255, N48,WILLOWFONTEIN.</p> <p>C. PIETERMARITZ, WEST STREET BUS/TAXI STATION, WEST, PRINCE ALFRED, CAMPSDRIFT, MOSES MABHIDA (EDENDALE)SUTHERLAND, F.J.SITHOLE, WILLOWFONTEIN.</p> <p>RESTRICTIONS: ALONG WILLOWFONTEIN ROAD AND F.J. SITHOLE ROAD (FROM10H00 ON SUTHERLAND ROAD) ONLY OFF-LOADING OF PASSENGERS IS PERMITTED.THE LOADING OF PASSENGERS ALONG THIS SECTION OF THE ROUTE IS NOT PERMITTED. SPECIAL CONDITIONS: DISPUTES AGAINST WILLOWFONTEIN TAXI ASSOCIATION.</p>
12.5	<p>1. INBOUND.</p> <p>FROM WILLOWFONTEIN TAXI TERMINUS / Z356 (KPE0061) TO SLATTER STREET TAXI TERMINAL (KPC0023).</p> <p>FROM WILLOWFONTEIN, Z248, Z290 RETURN Z290, Z248,WILLOWFONTEIN F.J. SITHOLE, SUTHERLAND, MOSES MABHIDA (EDENDALE) LANGALIBALELE (LONGMARKET) RETIEF, PIETERMARITZ, SLATTER.</p> <p>OUTBOUND.</p> <p>FROM SLATTER STREET TAXI TERMINAL(KPC0023) TO WILLOWFONTEIN TAXI TERMINUS / Z356 (KPE0061).</p> <p>FROM SLATTER STREET, PIETERMARITZ, PINE, MOSES MABHIDA (EDENDALE) SUTHERLAND, F.J. SITHOLE, WILLOWFONTEIN.</p> <p>ALTERNATIVE ROUTING.</p> <p>OUTBOUND.</p> <p>A. PIETERMARITZ, WEST STREET BUS/TAXI STATION, WEST, JABU NDLOVU (LOOP) MOSES MABHIDA (EDENDALE), SUNDERLAND,F.J. SITHOLE, WILLOWFONTEIN</p> <p>B. PIETERMARITZ, WEST STREET BUS/TAXI STATION, WEST, BURGER, MOSES MABHIDA (EDENDALE),S UTERLAND, F.J. SITHOLE, WILLOWFONTEIN</p> <p>C. PIETERMARITZ, WEST STREET BUS/TAXI STATION, WEST, PRINCE ALFRED, CAMPDRIFT, MOSES MABHIDA (EDENDALE) SUTHERLAND. F.J.SITHOLE, WILLOWFONTEIN.</p> <p>RESTRICTIONS: ALONG WILLOWFONTEIN ROAD AND F.J. SITHOLE ROAD (FROM 10H00 ON SUTHERLAND ROAD), ONLY OFF LOADING OF PASSENGERS IS PERMITTED. THE LOADING OF PASSENGERS ALONG THIS SECTION OF THE ROUTE IS NOT PERMITTED. SPECIAL CONDITIONS: DISPUTES AGAINST WILLOWFONTEIN TAXI ASSOCIATION.</p>



transport

Department:
Transport
Province of KwaZulu-Natal

GAZETTE

LGKZNG32-2018-
NOV

REGION: ALL

1) Application Number: APP0105751	2) Gazette Number: LGKZNG32-2018-NOV
3) Applicant: MH MKHIZE ID NO. 6001017947088 Association: HLUHLUWE L.AND L.DIST. TAXI OWNERS ASS.	4) Applicant Address: P.O. BOX 90 HLUHLUWE KWAZULU-NATAL 3960
5) Existing Licence Holder: NOT APPLICABLE ID NO. NOT APPLICABLE	6) Existing Licence Holder Address: NOT APPLICABLE
7) Type of application: NEW OPERATING LICENCE	8) Operating Licence Number: NOTAVAILABLE
9) Vehicle Type: MINIBUS	10) 1 X 12 (SEATED) + 0 (STANDING)
11) Region: UMKHANYAKUDE	
12.1	HLUHLUWE TO JOHANNESBURG FROM HLUHLUWE TOWN, TURN RIGHT ONTO R22 ROAD, TURN RIGHT ONTO N2 ROAD, PASS MKUZE, PONGOLA, PIET RETIEF, PROCEED ONTO R29 ROAD, PASS EMELO, BETHAL, KINROSS, LEANDRA, TURN LEFT ONTO R29 ROAD, TURN RIGHT ONTO N17 ROAD, PASS SPRINGS, BRAKPAN TOLL PLAZA, PROCEED AND PASS GERMISTON, TURN LEFT ONTO N3 ROAD, TURN LEFT ONTO N17 ROAD PASS CLEVELAND, TURN LEFT ONTO RISSIK STREET, TURN RIGHT ONTO DEVILLIERS STREET, LEFT ONTO WANDERERS STREET, ENTERING PARK CITY RANK AND RETURN.
12.2	FROM HLUHLUWE TOWN, TURN RIGHT ONTO R22 ROAD, TURN RIGHT ONTO N2 ROAD, PASS MKUZE, PONGOLA, PIET RETIEF, PROCEED ONTO R29 ROAD, PASS EMELO, BETHAL, KINROSS, LEANDRA, TURN LEFT ONTO R29 ROAD, TURN RIGHT ONTO N17 ROAD, PASS SPRINGS, BRAKPAN TOLL PLAZA, PROCEED AND PASS GERMISTON, TURN LEFT ONTO N3 ROAD, TURN LEFT ONTO N17 ROAD PASS CLEVELAND, TURN LEFT ONTO RISSIK STREET, TURN RIGHT ONTO DEVILLIERS STREET, LEFT ONTO WANDERERS STREET, ENTERING PARK CITY RANK AND RETURN
12.3	HLUHLUWE TAXI RANK TO HLABISA. FROM HLUHLUWE TAXI RANK TURN RIGHT TO PROCEED TO R22 ROAD PASS MKONGE FARM AND CROSS N2 ROAD PASS TREE LODGE KWASIMOLO AND TURN RIGHT ONTO P475 ROAD PASS ZIEUNDENI SCHOOL NGOODINI AREA, EZIBAYENI TRIBAL, PASS KWESAMATHONGA, KWATEBA AND TURN LEFT ONTO P475 PASS NHLWATHI CLINIC, PROCEED AND PASS SOKESIMBONE STORE CROSS WELA RIVER AND INZIMANENI RIVER PROCEED PASS HLABISA HOSPITAL TO HLABISA TAXI RANK AND RETURN THE SAME ROUTE.
12.4	HLUHLUWE TO DURBAN FROM HLUHLUWE TOWN, USING THE SAME ROUTE AS ABOVE ON N2 ROAD, PASS EMPANGENI RAIL, DLANGEZWA, ON R102 ROAD PASS MTHUNZINI TURN LEFT ONTO R66 ROAD, GINGINDLOVU PROCEED TO DOKODWENI, TURN RIGHT ONTO N2 ROAD, TURN LEFT TO TUGELA PLAZA AND RIGHT ONTO 258 ROAD MADADENI, PROCEED TO N2 ROAD, TURN RIGHT ONTO R74 ROAD, TURN RIGHT ONTO D233 ROAD, PROCEED ONTO R102 ROAD, PASS ESHAKA VILLAGE, PROCEED ONTO M4 ROAD BALLITO, PROCEED ONTO N2 ROAD, PASS M43 ROAD TONGAAT.
12.5	FROM HLUHLUWE TOWN, USING THE SAME ROUTE AS ABOVE ON N2 ROAD, PASS EMPANGENI RAIL, DLANGEZWA, ON R102 ROAD PASS MTHUNZINI TURN LEFT ONTO R66 ROAD, GINGINDLOVU PROCEED TO DOKODWENI, TURN RIGHT ONTO N2 ROAD, TURN LEFT TO TUGELA PLAZA AND RIGHT ONTO 258 ROAD MADADENI, PROCEED TO N2 ROAD, TURN RIGHT ONTO R74 ROAD, TURN RIGHT ONTO D233 ROAD, PROCEED ONTO R102 ROAD, PASS ESHAKA VILLAGE, PROCEED ONTO M4 ROAD BALLITO, PROCEED ONTO N2 ROAD, PASS M43 ROAD TONGAAT, TURN LEFT ONTO M41 ROAD, UMHLANGA ROCKS, RIGHT TO M17 ROAD BERECA CENTRE AND BACK
12.6	HLUHLUWE TO MTUBATUBA FROM HLUHLUWE TOWN, TURN RIGHT INTO R22 ROAD, PASS MKONGE FARM, TURN LEFT ONTO N2 ROAD, PASS BUSHLANDS AREA, MFEKAYI, CHARTERS CREEK, SHIKISHELA AREA, TURN LEFT ONTO R618 ROAD TO MTUBATUBA TOWN TAXI RANK AND RETURN USING THE SAME ROUTE.



transport

Department:
Transport
Province of KwaZulu-Natal

GAZETTE

LGKZNG32-2018-
NOV

REGION: ALL

12.7	<p>HLUHLUWE TO MTUBATUBA.</p> <p>FROM HLUHLUWE TOWN, TURN RIGHT INTO R22 ROAD, PASS MKONGE FARM, TURN LEFT ONTO N2 ROAD, PASS BUSHLANDS AREA, MFEKAYI, CHARTERS CREEK, SHIKISHELA AREA, TURN LEFT ONTO R618 ROAD TO MTUBATUBA TOWN TAXI RANK AND RETURN USING THE SAME ROUTE.</p>
12.8	<p>HLUHLUWE TAXI RANK TO NONGOMA TAXI RANK.</p> <p>FROM HLUHLUWE TURN RIGHT TO R22 ROAD PASS MKONGE FARM AND CROSS N2 ROAD PASS TREE LODGE TURN RIGHT ONTO P475 ROAD PASS ZIFUNDENI NGODINI AREA ZIBAYENI TRIBAL, MTHWADLANA STORE, EVUKANE AREA CROSS IWELA RIVER AND PROCEED TURN RIGHT ONTO R618 ROAD PASS MVULAZI AREA, BHEKUMTHETHWA, IMONA RIVER TO NONGOMA TAXI RANK AND RETURN TO THE SAME ROUTE.</p>
12.9	<p>FROM HLUHLUWE TOWN, TURN ONTO R22 ROAD, TURN LEFT ONTO N2 ROAD, PASS NGWENI, MHLOSINGA, BAYALA, TURN RIGHT ONTO ROAD TO MKHUZE TAXI RANK AND BACK</p>
12.10	<p>HLUHLUWE TO MBAZWANE TAXI RANK.</p> <p>FROM HLUHLUWE TAXI RANK TURN LEFT ONTO R22 ROAD PASS HLUHLUWE RAILWAY TURN RIGHT & PROCEED ONTO R22 ROAD. PASS FALSE BAY, KWAKAAS, MDUKU, AND MNQOBOKAZI PASS LOWER MKUZE RIVER PROCEED ONTO R22 ROAD TO MBAZWANE TAXI RANK AND RETURN TO THE SAME ROUTE.</p>
12.11	<p>HLUHLUWE TO MKUZE</p> <p>FROM HLUHLUWE TOWN, TURN ONTO R22 ROAD, TURN LEFT ONTO N2 ROAD, PASS NGWENI, MHLOSINGA, BAYALA, TURN RIGHT ONTO TO MKHUZE TAXI RANK AND BACK.</p>
12.12	<p>FROM HLUHLUWE TAXI RANK TO POINT WITHIN THE PROVINCE OF KZN ONLY. NO PICKING UP OR SETTING DOWN OF PASSENGERS EN ROUTE.</p>
12.13	<p>NHLWATHI TO HLUHLUWE TAXI RANK.</p> <p>FROM NHLWATHI CLINIC P451 ROAD PASS TEBHA, MATSHAMHLOPHE, KWESA MATHONGA TURN ONTO P475 PASS ZIBAYENI TRIBAL, NGODINI AREA AND PASS ZIFUNDENI MACABUZELA AND TURN LEFT AT NGANWINI ONTO R22 ROAD PASS SIMOLO AREA TREE LODGE UMZINENE RIVER AND CROSS N2 ROAD PROCEED AND PASS MKONGE FARM TO HLUHLUWE TAXI RANK AND RETURN.</p>
12.14	<p>MNQOBOKAZI TO HLUHLUWE TAXI RANK</p> <p>FROM MNQOBOKAZI INTO R22 ROAD PASS KWAGIBA SCHOOL, EMADOLWENI KWAMDUKU AREA, MAKHASA TRIBAL, PROCEED AND PASS ISIBHIAYI RIVER, KWAKAAS FARM, FALSE BAY TO HLUHLUWE TOWN AND RETURN TO THE SAME ROUTE.</p>
12.15	<p>NOMPONDO TO HLUHLUWE TAXI RANK.</p> <p>FROM NOMPONDO STORE ONTO D856 PASS NCEMANE TURN ONTO R22 ROAD PROCEED AND PASS MAZINYWENI, KWABHEJANE, MGANWINI, KWASIMOLO AND CROSS UM ZINENE RIVER PASS TREE LODGE AND CROSS N2 ROAD MKONGE FARM TO HLUHLUWE AND RETURN TO THE SAME ROUTE.</p>
12.16	<p>HLUHLUWE TO EMPANGENI</p> <p>FROM HLUHLUWE TURN RIGHT ONTO R22 ROAD PASS MKONGE FARM, TURN LEFT ONTO N2 ROAD PROCEED TO MTUBA, KWAMSANE, MFOLOZI, MBONAMBI AREA, TURN RIGHT ONTO D249 NSELENI ROAD, PROCEED ONTO D342 ROAD, RICHARDSBAY, TURN RIGHT ONTO N2 ROAD, PASS NSEZI RIVER, TURN RIGHT ONTO R102 ROAD, PASS EMPANGENI RAIL AND BACK.</p>
12.17	<p>HLUHLUWE TO EMPANGEN.</p> <p>FROM HLUHLUWE TURN RIGHT ONTO R22 ROAD PASS MKONGE FARM, TURN LEFT ONTO N2 ROAD PROCEED TO MTUBA, KWAMSANE, MFOLOZI, MBONAMBI AREA, TURN RIGHT ONTO D249 NSELENI ROAD, PROCEED ONTO D342 ROAD, RICHARDSBAY, TURN RIGHT ONTO N2 ROAD, PASS NSEZI RIVER, TURN RIGHT ONTO R102 ROAD, PASS EMPANGENI RAIL AND BACK.</p>



transport

Department:
Transport
Province of KwaZulu-Natal

GAZETTE

LGKZNG32-2018-
NOV

REGION: ALL

12.18	FROM HLUHLUWE TAXI RANK TURN RIGHT INTO R22 ROAD PASS MKHONGO FARM CROSS N2 PASS THREE LODGE, PASS MZINENE RIVER, TURN RIGHT INTO P470 PAS ECHIBINI CHURCH, PASS HLUHLUWE PRIMARY SCHOOL PICK AND DROP, TURN RIGHT INTO D1917 GO STRAIGHT PASS ZINTAMBENE SCHOOL, THE ROAD IS LIKE A CIRCLE UNTIL YOU JOINT P470 AGAIN TURN LEFT INTO MAKHOWE PICK AND DROP AND RETURN USING THE SAME ROUTE TO HLUHLUWE TAXI RANK.
12.19	FROM HLUHLUWE TAXI RANK TURN LEFT INTO MAIN ROAD AND TURN LEFT INTO R22 TURN LEFT ON THE CIRCLE PASS BUILD IT SHOP THEN TURN RIGHT AND PROCEED WITH R22, PASS RAILWAY LINE, PASS UMZINENE RIVER GO STRAIGHT PICK AND DROP PASS KASI FARM, PASS BHICAYI RIVER, TURN RIGHT INTO D675 PASS MDUKU CLINIC STRAIGHT PICK AND DROP AND RETURN USING THE SAME ROUTE.
12.20	FROM HLUHLUWE TAXI RANK TURN LEFT INTO MAIN ROAD AND TURN RIGHT INTO R22 PASS MKONGE FARM CROSS N2 ROAD, TREE LODGE AND TURN RIGHT ON TOP 470 ROAD PICK UP AND DROP PASSENGERS PASS ECHIBINI CHURCH PROCEED PASS UMZINENE RIVER, HLUHLUWE PRIMARY SCHOOL, PASS EMAKHOWE CLINIC EMAKHOWE STORE, PICK AND DROP PROCEED TO GABADELA PRIMARY SCHOOL AND RETURN TO THE SAME ROUTE TO HLUHLUWE TAXI RANK.
12.21	FROM HLUHLUWE TAXI RANK PICK UP PASSENGERS TURN RIGHT INTO R22 PASS MKONGE FARM, CROSS N2ROAD PASS TREE LODGE, TURN LEFT INTO PASS MACABUZELA RIVER, EZIFUNDENI SCHOOL PICK AND DROP PASSENGERS, PROCEED TO NGODINI, EZIBAYENI TRIBAL TURN LEFT INTO P451 ROAD PICK AND DROP PASSENGERS PASS KWALANGA STORE, PASS OPHINDISWENI AREA, MANSIYA SCHOOL TO EMPANZAKAZI AREA PICK AND DROP PASSENGERS AND RETURN THE SAME ROUTE.
12.22	FROM HLUHLUWE TAXI RANK PICK UP PASSENGERS TURN RIGHT INTO R22 ROAD PASS MKONGE FARM, CROSS N2 ROAD, PASS TREE LODGE, TURN RIGHT INTO P745 ROAD PASS MACABUXELA RIVER, EZIFUNDENI SCHOOL, PICK UP AND DROP PASSENGERS, PROCEED TO NGODINI, EZIBAYENI TRIBAL TURN LEFT INTO P451 ROAD PICK UP AND DROP PASSENGERS PASS KWALANGA STORE, PASS OPHINDISWENI AREA, MANSIYA SCHOOL TO EMPANZAKAZI AREA PICK AND DROP PASSENGERS AND RETURN USING THE SAME ROUTE.
12.23	FROM HLUHLUWE TAXI RANK PICK UP PASSENGERS TURN LEFT INTO R22 ROAD PASS RAILWAY STATION TURN RIGHT ON TO R22 PASS FALSE BAY ROAD, KWAKAAS FARM ISIBHAYI RIVER, PASS MDUKU TRIBAL, MNQOBOKAZI TRIBAL, CROSS LOWER MKHUZE RIVER, TURN LEFT ON TO DG20 ROAD PICK AND DROP PASSENGERS PASS EZINESHE TRIBAL, CEZWANE AREA TO KWAJOBIE AREA PICK UP AND DROP PASSENGERS AND RETURN WITH THE SAME ROUTE TO HLUHLUWE TAXI RANK.
12.24	FROM HLUHLUWE TAXI RANK PICK UP PASSENGERS TURN LEFT INTO R22 ROAD AND TURN RIGHT ONTO P27 PASS BONAMANZI LODGE, PASS DUM AZULU LODGE CROSS HLUHLUWE RIVER PROCEED TO EQAKWINI SCHOOL ONTO D1922 ROAD PICK AND DROP PASSENGERS TO NKUNDUSI AND MAKE A U-TURN ON TO P495 ROAD, TURN LEFT ONTO N2 ROAD, TURN LEFT INTO D1 23 ROAD PASS KWAMSHENGU FARM PICK AND DROP PASSENGERS AND TURN INTO P27 ROAD PASS UMZINENE RIVER USING THE SAME ROUTE TO HLUHLUWE TAXI RANK.



transport

Department:
Transport
Province of KwaZulu-Natal

GAZETTE

LGKZNG32-2018-
NOV

REGION: ALL

1) Application Number: APP0105759	2) Gazette Number: LGKZNG32-2018-NOV
3) Applicant: DM MAHLABA ID NO. 7208200507087 Association: MATIMATOLO TAXI ASSOCIATION	4) Applicant Address: P O BOX 417 MOOI-RIVER KWA-ZULU NATAL 3200
5) Existing Licence Holder: NOT APPLICABLE ID NO. NOT APPLICABLE	6) Existing Licence Holder Address: NOT APPLICABLE
7) Type of application: NEW OPERATING LICENCE	8) Operating Licence Number: LKNKZN0120262
9) Vehicle Type: MINIBUS	10) 1 X 15 (SEATED) + 0 (STANDING)
11) Region: UMGUNGUNDLOVU	
12.1	FROM RIET VLEI TAXI RANK VIA R74, PASS HOWICK TO N3 TO PIETERMARITZBURG, BY CHURCH STREET AND TURN LEFT TO PIETERMARITZ STREET AND AGAIN TO CHURCH STREET TO KWAMDAPHUNA RANK WHERE WE OFFLOAD AND LOAD PASSENGERS BACK TO RIETVLEI.



transport

Department:
Transport
Province of KwaZulu-Natal

GAZETTE

LGKZNG32-2018-
NOV

REGION: ALL

1) Application Number: APP0105761	2) Gazette Number: LGKZNG32-2018-NOV
3) Applicant: NA KHUMALO ID NO. 6509050605082 Association: KLIPRIVER TAXI ASSOCIATION	4) Applicant Address: P.O. BOX 8414 LADYSMITH KWAZULU-NATAL 3370
5) Existing Licence Holder: NOT APPLICABLE ID NO. NOT APPLICABLE	6) Existing Licence Holder Address: NOT APPLICABLE
7) Type of application: NEW OPERATING LICENCE	8) Operating Licence Number: LGKZN0303000044
9) Vehicle Type: MINIBUS	10) 1 X 15 (SEATED) + 0 (STANDING)
11) Region: UTHUKELA	
12.1	<p>WATERSMEET TO LADYSMITH / LYELL STREET TAXI RANK.</p> <p>INBOUND.</p> <p>FROM APPROVED WATERSMEET TAXI RANK INTO WATERSMEET ROAD, LOAD, HLATHINI LOAD, GCABHANE LOAD, GCIZELA LOAD, PROCEED WITH WATERSMEET ROAD, TO PEACE TOWN, OFF LOAD PASSENGERS AND PROCEED WITH WATERSMEET ROAD, TURN LEFT INTO R103 HARRISMITH ROAD, ALONG HARRISMITH ROAD, TURN LEFT INTO PORT ROAD, ALONG PORT ROAD TURN LEFT INTO KEATE STREET, PROCEED INTO ALEXANDRA STREET, ALONG ALEXANDRA STREET, TURN RIGHT INTO LYELL STREET, ALONG LYELL STREET, TURN LEFT INTO LYELL STREET TAXI RANK.</p> <p>OR.</p> <p>FROM HARRISMITH ROAD INTO KING STREET ALONG KING STREET, TURN LEFT LYELL STREET, ALONG LYELL STREET, TURN RIGHT INTO LYELL STREET TAXI RANK</p> <p>OUTBOUND.</p> <p>FROM LYELL STREET TAXI RANK, TURN LEFT INTO QUEEN STREET, LEFT INTO LYELL STREET, ALONG LYELL STREET, TURN RIGHT INTO KING STREET, INTO PORT ROAD, INTO HARRISMITH ROAD, INTO R103, TURN RIGHT INTO WATERSMEET ROAD, PROCEED TO PEACETOWN LOAD, PROCEED INTO WATERSMEET ROAD INTO GCIZELA OFF LOAD AND LOAD INTO GCABHANE OFF LOAD AND LOAD, TO HLATHINI OFFLOAD AND LOAD.</p> <p>OR.</p> <p>FROM LYELL STREET TAXI RANK, TURN LEFT INTO QUEEN STREET, ALONG QUEEN STREET, TURN LEFT INTO KEATE STREET, TURN RIGHT INTO PORT ROAD INTO HARRISMITH ROAD, INTO R103, TURN RIGHT WATERSMEET ROAD, PROCEED TO PEACE TOWN, LOAD PASSENGERS, PROCEED INTO WATERSMEET ROAD, INTO GCIZELA, OFF LOAD AND LOAD PASSENGERS INTO GCABHANE OFF LOAD AND LOAD PASSENGERS TO HLATHINI OFF LOAD AND LOAD PASSENGERS.</p>



transport

Department:
Transport
Province of KwaZulu-Natal

GAZETTE

LGKZNG32-2018-
NOV

REGION: ALL

1) Application Number: APP0105763	2) Gazette Number: LGKZNG32-2018-NOV
3) Applicant: ME NGWENYA ID NO. 5808120880084 Association: MASIHAMBIANE BARA BUFFALO FLATS T.A	4) Applicant Address: P.O BOX 1332 DANNAHAUSER 3080
5) Existing Licence Holder: NOT APPLICABLE ID NO. NOT APPLICABLE	6) Existing Licence Holder Address: NOT APPLICABLE
7) Type of application: NEW OPERATING LICENCE	8) Operating Licence Number: LGKZN0103000713
9) Vehicle Type: MINIBUS	10) 1 X 15 (SEATED) + 0 (STANDING)
11) Region: AMAJUBA	
12.1	NEWCASTLE TO SPRINGS. FROM NEWCASTLE TAXI RANK LEFT VOORTREKKER STREET TURN LEFT KIRKLAND STREET INTO ALLEN STREET LEFT N11 INTO R23 LEFT TO STANDERTON, PROCEED TO BULFOUR TURN LEFT NIGEL TO SPRINGS TAXI RANK AND RETURN.
12.2	NEWCASTLE TO BLOEMFONTEIN. FROM NEWCASTLE TAXI RANK IN TERMINUS STREET LEFT VOORTREKKER TURN LEFT KIRKLAND STREET INTO ALLEN STREET LEFT INTO R34 TURN LEFT INTO R103 TURN RIGHT INTO R714 TURN LEFT INTO R26 CORNER OF OXFORD & GOLD STREET TO BETHLEHEM PROCEED TO WELKOM AND TURN TO BLOEMFONTEIN TAXI RANK AND RETURN.
12.3	NEWCASTLE TO LADYSMITH. FROM NEWCASTLE APPROVED TAXI RANK PROCEED ACROSS TERMINUS STREET ENTER VOORTREKKER STREET, TURN LEFT AT KIRKLAND STREET, TURN RIGHT ENTER ALLEN STREET TURN RIGHT TO N11 JOIN CRAWCHAW STREET, TURN LEFT ENTER LADYSMITH APPROVED TAXI RANK RETURN WITH THE SAME ROUTE TO NEWCASTLE.
12.4	NEWCASTLE TO PIETERMARITZBURG. FROM NEWCASTLE APPROVED TAXI RANK PROCEED ACROSS TERMINUS STREET, ENTER VOORTREKKER STREET, TURN LEFT TO KIRKLAND STREET, TURN RIGHT ENTER ALLEN STREET, TURN LEFT TO N11, TURN LEFT TO HELPMEEKAR ROAD, TURN RIGHT TO PETERS ROAD THROUGH INDUSTRIAL, TURN RIGHT TO PETERS ROAD TURN RIGHT TO COLENSO ROAD, ROAD TURN RIGHT TO N3, TURN LEFT TO EAST STREET ENTER PIETERMARITZBURG APPROVED TAXI RANK. RETURN WITH THE SAME ROUTE TO NEWCASTLE.
12.5	NEWCASTLE TO QWAQWA. FROM NEWCASTLE APPROVED TAXI RANK, PROCEED ACROSS TERMINUS STREET INTO VOORTREKKER STREET, TURN LEFT TO KIRKLAND STREET, TURN RIGHT ENTER ALLEN STREET PROCEED STRAIGHT, TURN RIGHT TO N11 PASS LADYSMITH INTO N3 DROP OFF HARRISMITH AND STRAIGHT, TURN RIGHT TO N11 PASS LADYSMITH INTO N3 DROP OFF HARRISMITH AND PROCEED TO QWAQWA TAXI RANK AND RETURN WITH PASSENGERS VIA SAME ROUTE. NEWCASTLE.
12.6	MDAKANE TO NEWCASTLE. FROM MDAKANE APPROVED TAXI RANK JOIN P38 ROAD PICK AND DROP KILKEEL, MFUNDWENI, FAIBREEZE JOIN P296 JOKIS, SPRINGBOK, NAAS FARM, KWARAMLAN, MAFAPHLAWANE, UBUHLEBOMZINYATHI, TOP RANK P296, 42 COMPLEX OFFLOADING AND LOADING AT ALL POINTS, NINE MILES JOIN P483, CAVAN FARM PICK AND DROP PROCEED TO KWA MATHUKUZA TURN RIGHT ASIPHEPHE DRIVE. ENTER INDUSTRIAL AREA PASS N11 JOIN ALBERT STREET, TURN LEFT KIRKLAND STREET, TURN RIGHT VOORTREKKER ST, TURN LEFT TERMINUS ST ENTER TAXI RANK AND RETURN TO SUTHERLAND ST, TURN LEFT YORK ST OR HOSPITAL ST AND TURN RIGHT ALLEN STREET. RESTRICTIONS ? NO RESTRICTION TO AND FROM.

**transport**

Department:
Transport
Province of KwaZulu-Natal

GAZETTE

LGKZNG32-2018-
NOV

REGION: ALL

12.7 MDAKANE TO NEWCASTLE.

FROM MDAKANE TAXI RANK JOIN ROAD P272, ANNADALE MINE, ROOI POINT FARM, SHARPSTONE LAKE, KALVLAKTE, MBABANE, EMOYENI, NTENDEKA, HAALBOOM, JOIN P296 NINE MILES JOIN P283, CAVAN FARM, KWAMATHUKUZA JOIN N11 VIA EMMASOTSHENI ENTER ALLEN ST, TURN LEFT KIRKLAND STREET, TURN RIGHT VOORTREKKER ST, TURN LEFT TERMINUS ST ENTER APPROVED NEWCASTLE TAXI RANK AND RETURN.
RESTRICTION NO RESTRICTION TO AND FROM. OFFLOADING AND LOADING AT ALL POINTS.



transport

Department:
Transport
Province of KwaZulu-Natal

GAZETTE

LGKZNG32-2018-
NOV

REGION: ALL

1) Application Number: APP0105766	2) Gazette Number: LGKZNG32-2018-NOV
3) Applicant: GL ZONDI ID NO. 5806100778088 Association: GRANGE AND WESTGATE TAXI ASSOCIATION	4) Applicant Address: 2 PACKHAM ROAD PIETERMARITZBURG 3201
5) Existing Licence Holder: NP ZONDI ID NO. 5407155566088	6) Existing Licence Holder Address: 400 MPANGASE ROAD BUFFER PIETERMARITZBURG KWA-ZULU NATAL 3201
7) Type of application: DECEASED TRANSFER AND NEW OPERATING LICENCE	8) Operating Licence Number: LGKZN0403001328
9) Vehicle Type: MINIBUS TAXI	10) 1 X 9-16 (SEATED) + 0 (STANDING)
11) Region: UMGUNGUNDLOVU	
12.1	FROM GRANGE AND WESTGATE TO POINT WITHIN PROVINCE OF KZN ONLY. NO PICKING UP OR SETTING DOWN OF PASSENGERS EN ROUTE.
12.2	FROM GRANGE TERMINUS OFF WHITE AND TURNBULL ROAD INTO WHITE ROAD, RIGHT INTO JORDAN ROAD, RIGHT INTO CORBETT, LEFT INTO JEFFRIES ROAD, LEFT INTO WHITE ROAD, RIGHT INTO TRELAWNEY ROAD, LEFT INTO RICHMOND ROAD, INTO ALEXANDRA ROAD, LEFT INTO COLLEGE ROAD, INTO WEST STREET, RIGHT INTO LONGMARKET STREET, LEFT INTO RETIEF STREET, LEFT INTO CHURCH STREET, LEFT INTO OLD MARKET STREET TO CITY TERMINUS. FROM CITY TERMINUS INTO COMMERCIAL ROAD, RIGHT INTO LOOP STREET, LEFT INTO WEST STREET, INTO COLLEGE, RIGHT INTO ALEXANDRA ROAD, INTO RICHMOND ROAD, RIGHT INTO TRELAWNEY ROAD, RIGHT INTO WHITE ROAD TO GRANGE TERMINUS.
12.3	FROM GRANGE TERMINUS AT WHITE ROAD / TURNBULL ROAD, INTO WHITE ROAD, LEFT INTO HARTFORD ROAD, RIGHT INTO SLANGSPRUIT ROAD, INTO PENTRITCH ROAD, LEFT INTO CAMPS DRIFT ROAD, LEFT INTO BARNESLEY RETURN TO CAMPS DRIFT, RIGHT INTO EDENDALE ROAD, RIGHT INTO LONGMARKET STREET, LEFT TO RETIEF STREET, LEFT INTO PIETERMARITZ STREET, LEFT INTO BOSHOF STREET, RIGHT INTO CHURCH STREET, LEFT INTO OLD MARKET ROAD TO CITY TERMINUS. FROM CITY TERMINUS INTO COMMERCIAL ROAD, RIGHT INTO LOOP STREET, LEFT INTO EDENDALE, LEFT INTO CAMPS DRIFT ROAD, RIGHT INTO BARNESLEY ROAD, RETURN TO CAMPS DRIFT ROAD, RIGHT INTO PENTRITCH ROAD INTO SLANGSPRUIT, LEFT INTO HARTFORD, RIGHT INTO WHITE ROAD TO TERMINUS AT WHITE / TURNBULL ROAD. TO WHITE ROAD, LEFT INTO HARTFORD ROAD, RIGHT INTO SLANGSPRUIT ROAD, INTO PENTRITCH ROAD, LEFT INTO CAMPS DRIFT ROAD, LEFT INTO BARNESLEY RETURN TO CAMPS DRIFT, RIGHT INTO EDENDALE ROAD, RIGHT INTO LONGMARKET STREET, LEFT TO RETIEF STREET, LEFT INTO PIETERMARITZ STREET, LEFT INTO BOSHOF STREET, RIGHT INTO CHURCH STREET, LEFT INTO OLD MARKET ROAD TO CITY TERMINUS. FROM CITY TERMINUS INTO COMMERCIAL ROAD, RIGHT INTO LOOP STREET, LEFT INTO EDENDALE, LEFT INTO CAMPS DRIFT ROAD, RIGHT INTO BARNESLEY ROAD, RETURN TO CAMPS DRIFT ROAD, RIGHT INTO PENTRITCH ROAD INTO SLANGSPRUIT, LEFT INTO HARTFORD, RIGHT INTO WHITE ROAD TO TERMINUS AT WHITE / TURNBULL ROAD.
12.4	FROM TERMINUS AT NEW PRISON PMB INTO EUGENE MARAIS ROAD, LEFT INTO ROY CAMPBELL DR, LEFT INTO LANGENHOVEN ROAD, RIGHT INTO ARUM ROAD, RIGHT INTO ROY CAMPBELL DR, RIGHT INTO EUGENE MARAIS ROAD, RIGHT INTO SHERWOOD ROAD, RIGHT INTO DEVONSHIRE ROAD, LEFT INTO EDENDALE ROAD, RIGHT INTO LONGMARKET STREET, LEFT INTO RETIEF STREET, LEFT INTO CHURCH STREET, LEFT INTO OLD MARKET TO CITY TERMINUS. FROM CITY TERMINUS INTO COMMERCIAL ROAD, RIGHT INTO LOOP STREET, LEFT INTO EDENDALE ROAD, RIGHT INTO DEVONSHIRE, INTO EUGENE MARAIS TO TERMINUS AT NEW PRISON PMB.



transport

Department:
Transport
Province of KwaZulu-Natal

GAZETTE

LGKZNG32-2018-
NOV

REGION: ALL

12.5	<p>NAPIERVILLE TO CITY TERMINUS (VIA MAYOR'S WALK).</p> <p>INBOUND ROUTE: FROM TERMINUS AT NEW PRISON PMB INTO EUGENE MARAIS ROAD, LEFT INTO ROY CAMPBELL DR, LEFT INTO LANGENHOVEN ROAD, RIGHT INTO ARUM ROAD LEFT INTO ROY CAMPBELL DR, LEFT INTO NEVILLE ROAD, RIGHT INTO NIENABER ROAD, LEFT INTO NEVILLE ROAD, LEFT INTO GARDENS ROAD, RIGHT INTO BEVERLEY ROAD, RIGHT INTO LAFFAN ROAD, LEFT INTO NEVILLE ROAD, RIGHT INTO MAYOR'S WALK, INTO BERG STREET, RIGHT INTO RETIEF STREET, RIGHT INTO PIETERMARITZ STREET, LEFT INTO BOSHOF, RIGHT INTO CHURCH STREET, LEFT INTO MARKET TO CITY TERMINUS.</p> <p>OUTBOUND ROUTE:</p> <p>FROM CITY TERMINUS INTO COMMERCIAL ROAD, RIGHT INTO LOOP STREET LEFT INTO EDENDALE ROAD, RIGHT INTO DEVONSHIRE ROAD, INTO EUGENE MARAIS ROAD TO TERMINUS AT NEW PRISON PMB.</p>
12.6	<p>5. SLANGSPRUIT TO CITY TERMINUS (PMB).</p> <p>INBOUND ROUTE: FROM SLANGSPRUIT TERMINUS AT MATHUNGA ROAD, INTO SLANGSPRUIT ROAD, INTO BAKEWELL ROAD, LEFT INTO TURNBULL ROAD, INTO WHITE ROAD, TO GRANGE SCHOOL, RETURN TO TURNBULL ROAD, RIGHT INTO BAKEWELL ROAD, RIGHT INTO SLANGSPRUIT ROAD, INTO PENTRICH ROAD LEFT INTO CAMPS DRIFT ROAD, RIGHT INTO EDENDALE, RIGHT INTO LONGMARKET STREET, LEFT INTO RETIEF STREET, LEFT INTO CHURCH STREET, LEFT INTO OLD MARKET ROAD TO CITY TERMINUS.</p> <p>OUTBOUND ROUTE: FROM CITY TERMINUS INTO COMMERCIAL ROAD, RIGHT INTO LOOP STREET, LEFT INTO EDENDALE ROAD, LEFT INTO CAMPS DRIFT ROAD, RIGHT INTO PENTRICH ROAD, INTO SLANGSPRUIT ROAD, LEFT INTO BAKEWELL, INTO TURNBULL ROAD, INTO WHITE ROAD, TO GRANGE SCHOOL RETURN TO TURNBULL ROAD, INTO BAKEWELL INTO SLANGSPRUIT ROAD TO TERMINUS AT MATHUNGA ROAD.</p>
12.7	<p>6. RICHMOND CREST TO CITY TERMINUS (PMB).</p> <p>INBOUND ROUTE: FROM SOUTHGATE SHOPPING CENTRE / RICHMOND ROAD, INTO ALEXANDRA ROAD, LEFT INTO COLLEGE ROAD, INTO WEST STREET, RIGHT INTO LONGMARKET STREET, LEFT AT RETIEF STREET, LEFT INTO CHURCH STREET, LEFT INTO OLD MARKET ROAD TO CITY TERMINUS.</p> <p>OUTBOUND ROUTE: FROM CITY TERMINUS INTO COMMERCIAL ROAD, RIGHT INTO LOOP STREET LEFT INTO WEST STREET, INTO COLLEGE ROAD, RIGHT INTO ALEXANDRA ROAD, INTO RICHMOND ROAD TO CORNER MURRAY ROAD AND RETURN TO SOUTHGATE SHOPPING CENTRE / RICHMOND ROAD TERMINUS.</p>



transport

Department:
Transport
Province of KwaZulu-Natal

GAZETTE

LGKZNG32-2018-
NOV

REGION: ALL

1) Application Number: APP0105772	2) Gazette Number: LGKZNG32-2018-NOV
3) Applicant: VM LANGA ID NO. 6108175711089 Association: GREYS & CHASEVALLEY TAXIS ASSOCIATION	4) Applicant Address: 101 ANDERSON STREET PIETERMARITZBURG 3201
5) Existing Licence Holder: NOT APPLICABLE ID NO. NOT APPLICABLE	6) Existing Licence Holder Address: NOT APPLICABLE
7) Type of application: NEW OPERATING LICENCE	8) Operating Licence Number: NOTAVAILABLE
9) Vehicle Type: MINIBUS	10) 1 X 13 (SEATED) + 0 (STANDING)
11) Region: UMGUNGUNDLOVU	
12.1	OAK PARK FROM (ORIGIN): OAK PARK TERMINUS - TOWN BUSH/IRELAND (KPR0083). TO (DESTINATION): FREEDOM SQUARE TAXI TERMINUS NO.1-OFF LONGMARKET (KPC0007). FORWARD ROUTE: IRELAND, L.KENNETH, R.MATHEW BARON, R.IRELAND, L.TOWN BUSH, L.MCCARTHY (CASCADES SHOPPING CENTER), RETURN MCCARTHY, L.TOWN BUSH, BECOMES CHATTERTON, L.VICTORIA, R.RETIEF, R.PIETERMARITZ, L.BOSHOF, R.CHURCH, L.OLD MARKET. RETURN ROUTE: LONGMARKET, L.BOSHOF, BECOMES CHATTERTON, BECOMES TOWN BUSH, R.MCCARTHY (CASCADES SHOPPING CENTER), RETURN MCCARTHY, R.TOWN BUSH.
12.2	CHASE VALLEY TERMINUS - OLD TOM MORRIS (KPR0046) TO FREEDOM SQUARE TAXI TERMINUS NO.1-OFF LONGMARKET STREET. FOWARD ROUTE: OLD TOM MORRIS, LEFT CHASE VALLEY, RIGHT MCCARTHY (CASCADES SHOPPING CENTRE), LEFT TOWN BUSH, BECOMES CHATTERTON, LEFT VICTORIA, RIGHT RETIEF, RIGHT PIETERMARITZ, LEFT BOSHOFF, RIGHT CHURCH, LEFT OLD MARKET. RETURN ROUTE: LONGMARKET, LEFT BOSHOFF, BECOMES CHATTERTON, RIGHT ARMITAGE, LEFT SANCTUARY, LEFT CONNOR, RIGHT CHASE VALLEY, RIGHT OLD TOM MORRIS.
12.3	MONTROSE FROM (ORIGIN): MONTROSE TERMINUS - DUNCAN MCKENZIE/COUNTRY CLUB (KPR0186). TO (DESTINATION): FREEDOM SQUARE TAXI TERMINUS NO.1 - OFF LONGMARKET (KPC0007). FOWARD ROUTE: DUNCAN MCKENZIE, L.FRANCES STANILAND - PROCEED VIA FRANCES STANILAND OR BRAITHWAITE - FANCES STANILAND, NEEDEN, TOWN BUSH, BECOMES CHATTERTON, VICTORIA, RETIEF, PITERMARITZ, BOSHOFF, CHURCH, OLD MARKET. RETURN ROUTE: LONGMARKET, L.BOSHOFF, BECOMES CHATTERTON, BECOMES TOWN BUSH, L.CRAIGIE, R.FANCES STANILAND, R.DUNCAN MCKENZIE.
12.4	ATHLONE FROM (ORIGIN): TOWN BUSH ROAD - VICINITY GREYS HOSPITAL (KPR0050). TO (DESTINATION): FREEDOM SQUIRE TAXI TERMINAL NO.1 - OFF LONGMARKET (KPC007) FORWARD ROUTE: TOWN BUSH, LEFT MONTGOMERY, LEFT CATER (CATER HIGH SCHOOL), RETURN CATER, LEFT MONTGOMERY (TOWN HILL POLICE STATION), RETURN MONTGOMERY, LEFT TOWN BUSH, BECOMES CHATTERTON, LEFT VICTORIA, RIGHT RETIEF, RIGHT PIETERMARITZ, LEFT BOSHOFF, RIGHT CHURCH, LEFT OLD MARKET. RETURN ROUTE: LONGMARKET, LEFT BOSHOFF, BECOMES CHATTERTON, BECOMES TOWN BUSH.
12.5	FROM TOWN HILL HOSPITAL - OFF HYSLOP (KPR0187). TO FREEDOM SQUARE TAXI TERMINAL NO.1, OFF LONGMARKET (KPC0007). FORWARD ROUTE: UN-NAMED ROAD, LEFT HYSLOP, RIGHT CHATTERTON, LEFT VICTORIA, RIGHT RETIEF, RIGHT PIETERMARITZ, LEFT BOSHOFF, RIGHT CHURCH, LEFT OLD MARKET. RETURN ROUTE: LONGMARKET, LEFT BOSHOFF, BECOMES CHATTERTON, LEFT HYSLOP, RIGHT UN-NAMED ROAD.

**transport**

Department:
Transport
Province of KwaZulu-Natal

GAZETTE

LGKZNG32-2018-
NOV

REGION: ALL

- | | |
|-------------|---|
| 12.6 | CHARTER SERVICE FROM GREYS & CHASEVALLEY TAXI RANK TO POINTS WITHIN THE PROVINCE OF KZN ONLY. NO PICKING UP OR SETTING DOWN OF PASSENGERS EN ROUTE. |
|-------------|---|



transport

Department:
Transport
Province of KwaZulu-Natal

GAZETTE

LGKZNG32-2018-
NOV

REGION: ALL

1) Application Number: APP0105776	2) Gazette Number: LGKZNG32-2018-NOV
3) Applicant: XS NTULI ID NO. 9408025874088 Association: KWA-MASHU TAXI OWNERS ASSOCIATION	4) Applicant Address: B51 VEZI ROAD OVERSPILL INANDA 4330
5) Existing Licence Holder: JB NTULI ID NO. 6608025386081	6) Existing Licence Holder Address: K 644 NTAKA ROAD KWAMASHU DURBAN KWA-ZULU NATAL 4359
7) Type of application: DECEASED TRANSFER AND NEW OPERATING LICENCE	8) Operating Licence Number: LKNKZN016513
9) Vehicle Type: MINIBUS TAXI	10) 1 X 9-16 (SEATED) + 0 (STANDING)
11) Region: GREATER NORTH	
12.1	<p>FROM KWA-MASHU TAXI RANK, INTO MALANDELA ROAD, INTO INANDA ROAD, INTO INANDA HIGHWAY, RIGHT INTO N2, INTO WESTERN FREEWAY (N3) ALONG THE WESTERN FREEWAY (N3), LEFT INTO BEREA ROAD NORTH, INTO OLD DUTCH ROAD, ALICE STREET, RIGHT INTO GREY STREET, LEFT INTO COMMERCIAL, LEFT INTO FIELD STREET TO SOLDIER'S WAY TAXI RANK.</p> <p>FROM COMMERCIAL ROAD, TURN RIGHT INTO GARDNER STREET, RIGHT INTO PINE STREET TO WESTERN FREEWAY.</p> <p>FROM SOLDIER'S WAY TAXI RANK, TO FIELD STREET, LEFT INTO LEOPOLD STREET, TO CANNONGATE ROAD, INTO WESTERN FREEWAY (N3), INTO N2, INANDA ROAD OFF-RAMP, INANDA HIGHWAY, MALANDELA ROAD.</p>
12.2	<p>FROM KWAMASHU SECTIONS C,D,& B,K & J AND L & M TO DURBAN</p> <p>2.1 C, D & B:</p> <p>UBUBANE ROAD, RIGHT INTO ISIGWEGWE ROAD, INTO ISIPINGO ROAD, LEFT INTO AMANZIMTOTI ROAD, LEFT INTO MALANDELA ROAD, INTO INANDA ROAD, INTO INANDA HIGHWAY, RIGHT INTO N2, INTO WESTERN FREEWAY (N3) ALONG WESTERN FREEWAY (N3), LEFT TO BEREA ROAD NORTH, OLD DUTCH ROAD, ALICE STREET, RIGHT INTO GREY STREET, LEFT INTO COMMERCIAL, LEFT INTO FIELD TO SOLDIER'S WAY TAXI RANK.</p> <p>ALTERNATIVELY.</p> <p>FROM COMMERCIAL ROAD, RIGHT GARDNER STREET, RIGHT INTO PINE STREET INTO WESTERN FREEWAY.</p> <p>ALTERNATIVELY.</p> <p>MALANDELA ROAD, M25, N2, INTO WESTERN FREEWAY (N3).</p> <p>2.2 K & J</p> <p>NKONJANE ROAD, LEFT INTO SIGWACA ROAD, RIGHT INTO PHOTHWE ROAD, RIGHT INTO MPANGELE ROAD, LEFT INTO MCAKA ROAD, LEFT INTO MKHIWANE ROAD, RIGHT INTO NYALA ROAD, INTO UNDLONDLO ROAD, RIGHT INTO MALANDELA ROAD, INANDA ROAD, INTO INANDA HIGHWAY, RIGHT INTO N2 INTO WESTERN FREEWAY (N3) EAST BOUND, ALONG TO WESTERN FREEWAY (N3), LEFT TO BEREA ROAD NORTH, INTO OLD DUTCH ROAD, ALICE STREET, RIGHT INTO GREY STREET, LEFT INTO COMMERCIAL, LEFT INTO FIELD, TO SOLDIER'S WAY TAXI RANK.</p> <p>ALTERNATIVELY</p> <p>FROM COMMERCIAL ROAD, RIGHT INTO GARDNER STREET, RIGHT INTO PINE STREET TO WESTERN FREEWAY.</p> <p>ALTERNATIVELY.</p>



transport

Department:
Transport
Province of KwaZulu-Natal

GAZETTE

LGKZNG32-2018-
NOV

REGION: ALL

	<p>MALANDELA ROAD, M25, N2, INTO WESTERN FREEWAY (N3).</p> <p>2.3. L & M:</p> <p>BHEJANE ROAD, RIGHT INTO HLOBANE ROAD, LEFT INTO LUTHULI ROAD, RIGHT INTO ZULU ROAD, LEFT INTO NTOMBELA ROAD, RIGHT INTO MALANDELA ROAD, INTO INANDA ROAD, INTO INANDA HIGHWAY, RIGHT INTO N2 WESTERN FREEWAY (N3) EAST BOUND, ALONG TO WESTERN FREEWAY (N3), LEFT TO BEREA ROAD, INTO OLD DUTCH ROAD, ALICE STREET, RIGHT INTO GREY STREET, LEFT INTO COMMERCIAL, LEFT INTO FIELD STREET, TO SOLDIER'S WAY TAXI RANK.</p> <p>ALTERNATIVELY.</p> <p>FROM COMMERCIAL ROAD, RIGHT INTO GARDNER STREET, RIGHT INTO PINE STREET TO WESTERN FREEWAY.</p> <p>ALTERNATIVELY.</p> <p>MALANDELA ROAD, M25, N2, INTO WESTERN FREEWAY (N3).</p> <p>ALTERNATIVELY.</p> <p>NYALA ROAD, LEFT INTO PHITHI, INTO MDONI ROAD, NYALA, INTO MBONDWE ROAD, RIGHT INTO SIBISI ROAD, INTO MKHWANAZI ROAD, LEFT INTO MAKHATHINI ROAD, LEFT INTO MLANGENI ROAD, LEFT INTO NTOMBELA ROAD INTO INANDA ROAD, INTO INANDA HIGHWAY, RIGHT INTO N2 INTO WESTERN FREEWAY (N3) EAST BOUND, ALONG TO WESTERN FREEWAY (N3), LEFT TO BEREA ROAD NORTH, INTO OLD DUTCH ROAD, ALICE STREET, RIGHT INTO GREY STREET, LEFT INTO COMMERCIAL, LEFT INTO FIELD STREET, TO SOLDIER'S WAY TAXI RANK.</p> <p>ALTERNATIVELY.</p> <p>FROM COMMERCIAL ROAD, RIGHT INTO GARDNER STREET, RIGHT INTO PINE STREET TO WESTERN FREEWAY.</p> <p>ALTERNATIVELY.</p> <p>MALANDELA ROAD, M25, N2 INTO WESTERN FREEWAY (N3).</p>
12.3	<p>3 A. FROM APPROVED TAXI RANK IN KWA-MASHU TO APPROVED TAXI RANK IN PINETOWN VIA BESTER, CROSSROADS DIRECT AND RETURN. ALONG MALANDELA ROAD, LEFT INTO BHEJANE ROAD, ALONG BHEJANE ROAD, LEFT INTO SIBISI ROAD, RIGHT INTO NYALA ROAD, RIGHT INTO BHUNGEZI ROAD, RIGHT INTO NTUZUMA ACCESS, RIGHT INTO M25 ON- RAMP AND PROCEED TO BESTER'S TAXI RANK.</p> <p>ALONG MALANDELA ROAD, LEFT INTO BHEJANE ROAD, RIGHT INTO ZULU ROAD, LEFT INTO NTOMBELA ROAD, LEFT INTO MALANDELA ROAD AND PROCEED TO CROSSROADS TAXI RANK.</p> <p>FROM THE RANK AT KWA-MASHU STATION ALONG ANY OF THE ROUTES ABOVE INTO AND ALONG MALANDELA ROAD, INTO INANDA ROAD, RIGHT INTO THE N2, RIGHT INTO M19, ALONG THE M19, INTO ST. JOHN AVENUE, RIGHT INTO OLD MAIN ROAD (M31), LEFT INTO CROMPTON ROAD, RIGHT INTO HILL STREET AND PROCEED TO THE TAXI RANK.</p>
12.4	<p>FROM APPROVED TAXI RANK IN KWA-MASHU TO APPROVED TAXI RANK IN STANGER TO VERULAM ALONG MALANDELA ROAD, RIGHT INTO M25, LEFT INTO THE N2, ALONG THE N2 LEFT INTO M41, ALONG THE M41 RIGHT INTO WICK STREET, LEFT INTO IRELAND STREET, RIGHT INTO WICK STREET, RIGHT INTO R102, PROCEED ALONG R102, PROCEED ALONG R102 TO STANGER DIRECT AND RETURN.</p>
12.5	<p>KWA-MASHU TAXI RANK TO POINT.</p> <p>INWARDS: FROM KWA-MASHU TAXI RANK INTO MALANDELA ROAD, INTO M25 INTO NORTH COAST ROAD, INTO UMGENI ROAD, LEFT INTO ARGYLE ROAD, RIGHT INTO BRICKHILL ROAD, INTO POINT ROAD, DIRECT AND RETURN.</p> <p>OUTWARDS: FROM POINT ROAD, RIGHT INTO BAY TERRACE ROAD, RIGHT INTO STANGER STREET, INTO ARGYLE ROAD, INTO UMGENI ROAD, INTO M25, LEFT INTO MALANDELA ROAD, INTO KWA-MASHU TAXI RANK.</p>



transport

Department:
Transport
Province of KwaZulu-Natal

GAZETTE

LGKZNG32-2018-
NOV

REGION: ALL

12.6

CONDITIONS:

1. PASSENGERS MAY BE PICKED UP AND /OR SET DOWN ONLY AT DESIGNATED TAXI RANKS OR TAXI STOPS, WHICH SHALL EXCLUDE BUS STOPS.
2. ENTRY OR RANKING ON PRIVATE PROPERTY IS NOT PERMITTED WITHOUT THE WRITTEN PERMISSION OF THE LANDLORD, A COPY OF WHICH MUST BE SUPPLIED TO THE BOARD.
3. WITHOUT HAVING ENTERED INTO AN AGREEMENT WITH OTHER OPERATORS ON A COMMON ROUTE AS CONTEMPLATED BY SECTION 88(2)(B) OF ACT 22 OF 2000, THE PICKING UP OR SETTING DOWN OF PASSENGERS ON SUCH ROUTE IS NOT PERMITTED. A COPY OF SUCH AGREEMENT MUST BE SUPPLIED TO THE BOARD.
4. A RANKS, WHETHER ON-STREET OR OFF-STREET, ONLY THE TAXIS THAT CAN BE ACCOMMODATED IN THE DEMARCATED AREA MAY OCCUPY THE RANK. EXCESS VEHICLES MUST HOLD ELSEWHERE.
5. RANK PERMITS OR LETTERS OF AUTHORITY MUST BE PRODUCED IN RESPECT OF ALL RANKS IN MUNICIPAL AREA, IN PARTICULAR MAJOR TOWNS AND CITIES AND IN PARTICULAR INTER-PROVINCIAL DESTINATIONS.
6. THE ALLOCATION OF ANY ROUTE OR PORTION OF A ROUTE IS SUBJECT TO THE CONDITION THAT IT HAS BEEN APPROVED AND AND ALLOCATED IN GOOD FAITH AND THAT SUCH ROUTE WILL BE INVALID SHOULD IT TRANSPIRE THAT THE ROUTE OR PORTION THEREOF WILL, OR HAS CAUSED CONFLICT DUE TO IT HAVING BEEN APPROVED BASED ON INCORRECT OR FALSE INFORMATION SUPPLIED TO THE BOARD OR AS A RESULT OF AN ERRORS. IN SUCH INSTANCE THE OPERATING LICENCE MUST BE RETURNED TO THE BOARD FOR CORRECTION.
7. THE VEHICLE MUST BE COVERED BY MOTOR VEHICLE INSURANCE AS WELL AS PERSONAL LIABILITY INSURANCE.



transport

Department:
Transport
Province of KwaZulu-Natal

GAZETTE

LGKZNG32-2018-
NOV

REGION: ALL

1) Application Number: APP0105777	2) Gazette Number: LGKZNG32-2018-NOV
3) Applicant: CB NZUZA ID NO. 8007275542089 Association: IXOPO & DISTRICT TAXI ASSOCIATION	4) Applicant Address: P O BOX 73 IXOPO KWA-ZULU NATAL 3276
5) Existing Licence Holder: NOT APPLICABLE ID NO. NOT APPLICABLE	6) Existing Licence Holder Address: NOT APPLICABLE
7) Type of application: NEW OPERATING LICENCE	8) Operating Licence Number: LGKZN0503000728
9) Vehicle Type: MINIBUS TAXI	10) 1 X 9-16 (SEATED) + 0 (STANDING)
11) Region: SISONKE	
12.1	IXOPO TO PIETERMARITZBURG FROM IXOPO RANK, TURN RIGHT INTO P312 ROAD, TURN TO LEFT P5-2 ROAD (R 56) CROSSING UMKOMAAS RIVER BRIDGE; PASS OUTSIDE RICHMOND, THORNVILLE INTO ALEXANDER ROAD, PIETERMARITZBURG TURN LEFT DURBAN ROAD - CHIEF ALBERT LUTHULI (COMMERCIAL) STREET, TURN RIGHT INTO LANGALIBALELE (LONGMARKET) STREET, TURN LEFT INTO BOSHOF STREET, INTO PROFESSOR NYEMBEZI (SYMMONDS) CENTER TAXI RANK AND RETURN TO IXOPO USING THE SAME ROUTE.



transport

Department:
Transport
Province of KwaZulu-Natal

GAZETTE

LGKZNG32-2018-
NOV

REGION: ALL

1) Application Number: APP0105791	2) Gazette Number: LGKZNG32-2018-NOV
3) Applicant: BJ DLADLA ID NO. 5008155357088 Association: MPUMALANGA AND DISTRICT TAXI ASSOCIATION	4) Applicant Address: H 546 UNIT 6 MPUMALANGA T/SHIP HAMMARSDALE KWA-ZULU NATAL 3700
5) Existing Licence Holder: NOT APPLICABLE ID NO. NOT APPLICABLE	6) Existing Licence Holder Address: NOT APPLICABLE
7) Type of application: NEW OPERATING LICENCE	8) Operating Licence Number: 255110
9) Vehicle Type: MINIBUS TAXI	10) 1 X 9-16 (SEATED) + 0 (STANDING)
11) Region: DURBAN WEST	
12.1	<p>MPUMALANGA TAXI RANK TO DURBAN.</p> <p>FROM MPUMALANGA TAXI RANK ON MEYIWA MAIN ROAD, TURN LEFT 2011 STREET, TURN RIGHT 74095 STREET, TURN RIGHT P385, TURN RIGHT N3, PASS MARRIANHILL TOLL PLAZA, OR N3, LEFT M13, LEFT OLD MAIN ROAD PINETOWN, RIGHT STAPLETON ROAD, LEFT M13, LEFT N3, TURN LEFT INTO BEREA ROAD NORTH, RIGHT INTO BEREA ROAD, INTO WEST STREET, LEFT TURN RUSSELL STREET AND RANK AT THE INTERSECTION OF RUSSELL STREET AND PINE STREET.</p> <p>ALTERNATIVE ROUTE.</p> <p>FROM BEREA ROAD NORTH, INTO OLD DUTCH ROAD, INTO ALICE STREET, TURN RIGHT INTO GREY STREET, BECOMING BROAD STREET, RIGHT TURN SMITH STREET, RIGHT TURN RUSSELL STREET AND PROCEED TO RANK AS ABOVE, RETURN TRIP – FROM RANK AT THE INTERSECTION OF PINE STREET, LEFT TURN INTO N3, FROM THE N3 DRIVE BACKWARDS ON THE SAME ROUTE AS THE FORWARD TRIP.</p>
12.2	<p>MPUMALANGA TO WESTMEAD</p> <p>FROM MPUMALANGA TAXI RANK ON MEYIWA MAIN ROAD, TURN LEFT 2011 STREET, TURN RIGHT 74095 STREET, TURN RIGHT P385, TURN RIGHT N3, PASS MARRIANHILL TOLL PLAZA, LEFT RICHMOND ROAD, LEFT WESTMEAD ROAD, LEFT ALEXANDER ROAD, RIGHT TRAFFORD ROAD, LEFT RICHMOND ROAD, LEFT SWANFIELD ROAD, LEFT INTO TAXI HOLDING ON COMMERCIAL ROAD AND RETURN BACK ON THE SAME ROUTE TO ALL UNITS WITHIN MPUMALANGA</p>
12.3	<p>MPUMALANGA – CAMPERDOWN.</p> <p>INBOUND: FROM MPUMALANGA. ROUTE: P385, N3, P418, CHURCH STREET, VR PLANK SQUARE TO CAMPERDOWN TAXI RANK – ADJACENT TO CAMPERDOWN STATION (KPC 0021).</p> <p>OUTBOUND: FROM CAMPERDOWN TAXI RANK – ADJACENT TO CAMPERDOWN STATION (KPC0021) ROUTE: VR PLANK SQUARE, SHEPSTONE, BISHOP, P418, N3, P385 TO MPUMALANGA.</p>
12.4	<p>MPUMALANGA TAXI RANK TO UMLAAS ROAD.</p> <p>INBOUND: FROM MPUMALANGA TAXI RANK, TURN RIGHT TO MEYIWA MAIN ROAD, TURN LEFT 2011 STREET, TURN RIGHT 74095 STREET, TURN LEFT P385, TURN LEFT R603. ROUTE: GEORGEDALE, CATO RIDGE, CAMPERDOWN DESTINATION UMLAAS ROAD.</p> <p>OUTBOUND: FROM UMLAAS ROAD, R603, N3, MPUMALANGA / INCHANGA / CATO RIDGE OFF-RAMP – JOIN R103, TURN RIGHT GEORGEDALE ROAD, MEYIWA MAIN ROAD. ROUTE: CAMPERDOWN, CATO RIDGE, GEORGEDALE DESTINATION MPUMALANGA TOWNSHIP (ALL SECTIONS INCLUDING EMALANGENI).</p>
12.5	<p>FROM (ORIGIN): MPUMALANGA TAXI RANK ON MEYIWA MAIN ROAD, TURN LEFT 2011 STREET, TURN RIGHT 74095 STREET, TURN RIGHT P385, RIGHT TURN KELLY ROAD, TURN LEFT ANDERSON ROAD ELANGENI INDUSTRIES AND RETURN BACK ON THE SAME ROUTE TO ALL UNITS WITHIN MPUMALANGA (INCLUDING EMALANGENI)</p>



transport

Department:
Transport
Province of KwaZulu-Natal

GAZETTE

LGKZNG32-2018-
NOV

REGION: ALL

12.6	<p>MPUMALANGA TAXI RANK TO CATO RIDGE AND ABBATOIR.</p> <p>FROM MPUMALANGA TAXI RANK – MEYIWA MAIN ROAD, TURN LEFT 2011 STREET, TURN RIGHT 74095 STREET, TURN LEFT P385 BECOMING R103/P1-3, TURN LEFT P423 / EDDY HAGAN, DRIVE INTO CATO RIDGE ABBATTOIR TAXI RANK AND RETURN BACK ON THE SAME ROUTE.</p>
12.7	<p>MPUMALANGA - PIETERMARITZBURG (VIA CHURCH STREET).</p> <p>INBOUND: FROM MPUMALANGA, P385, N3, N3/P338 (UMLAAS ROAD) INTERCHANGE, N3, MARKET ROAD INTERCHANGE, N3, BHAMBATHA (GREYTOWN), CHURCH, MASUKWANA (EAST), BOOM STREET TO BOOM / RETIEF TAXI TERMINAL (KPC0013).</p> <p>OUTBOUND: FROM BOOM / TAXI TERMINAL (KPC0013), BOOM STREET, MASUKWANA STREET (EAST), ECHO ROAD, ORTHMANN, N3, N3/P338 (UMLAAS ROAD), INTERCHANGE, N3, P385.</p> <p>ALTERNATIVE – INBOUND</p> <p>(A) P385, N3, P418, CHURCH STREET, VR PLANK SQUARE (CAMPERDOWN TAXI RANK KPX0021, VR PLANK SQUARE, SHEPSTONE, BISHOP, P418, N3 / P338 (UMLAAS ROAD) INTERCHANGE, N3, MARKET ROAD INTERCHANGE, N3, BHAMBATHA (GREYTOWN), CHURCH STREET, MASUKWANA (EAST), BOOM.</p> <p>(B) P385, N3, P418, CHURCH STREET, VR PLANK SQUARE (CAMPERDOWN TAXI RANK KPX 0021), VR PLANK SQUARE, SHEPSTONE, BISHOP, P418, N3 / P338 (UMLAAS ROAD), INTERCHANGE, N3, MARKET ROAD INTERCHANGE, N3, ARMITAGE, CHATTERTON, BOSHOF, BOOM STREET, RETIEF STREET, PIETERMARITZ STREET, PINE STREET, BOOM STREET.</p> <p>ALTERNATIVE – OUTBOUND,</p> <p>(A) BOOM STREET, MASUKWANA (EAST), ECHO, ORTHMANN, N3, N3 / P338 (UMLAAS ROAD) INTERCHANGE, P418, CHURCH STREET, VR PLANK SQUARE, SHEPSTONE, BISHOP, P418, N3, P385.</p> <p>RESTRICTIONS: ALONG MARKET ROAD, OFF-RAMP TO MARKET ROAD, ON-RAMP, ONLY OFFLOADING OF PASSENGERS IS PERMITTED. THE LOADING OF PASSENGERS ALONG THIS SECTION OF THE ROUTE IS NOT PERMITTED.</p>
12.8	<p>MPUMALANGA TAXI RANK TO PINETOWN.</p> <p>8. FROM MPUMALANGA TAXI RANK ON MEYIWA MAIN ROAD, TURN LEFT 2011 STREET, TURN RIGHT 74095 STREET, TURN RIGHT P385, TURN RIGHT N3, LEFT M13, PASS EVERTON, MAYTIME STORES, KLOOF, LEFT TURN OLD MAIN ROAD, RIGHT ANDERSON ROAD, LEFT TURN STANFIELD LANE, RIGHT INTO HILL STREET BUS RANK AND RETURN BACK ON THE SAME ROUTE TO ALL UNITS WITHIN MPUMALANGA.</p>



transport

Department:
Transport
Province of KwaZulu-Natal

GAZETTE

LGKZNG32-2018-
NOV

REGION: ALL

1) Application Number: APP0105820	2) Gazette Number: LGKZNG32-2018-NOV
3) Applicant: BB ZONDI ID NO. 6712065604088 Association: 3 J & CC	4) Applicant Address: P O BOX 3476 PIETERMARITZBURG KWA ZULU NATAL 3200
5) Existing Licence Holder: NOT APPLICABLE ID NO. NOT APPLICABLE	6) Existing Licence Holder Address: NOT APPLICABLE
7) Type of application: NEW OPERATING LICENCE	8) Operating Licence Number: LGKZN0403002269
9) Vehicle Type: MINIBUS	10) 1 X 15 (SEATED) + 0 (STANDING)
11) Region: UMGUNGUNDLOVU	
12.1	INBOUND: FROM IMBALI UNIT J TERMINUS MAQELENI J1 (KPE0033) VIA J1, J2, ROUTE 13 (KWAPATA), MR7, EDENDALE, LONGMARKET, RETIEF, PIETERMARITZ, SLATTER TO (DESTINATION): SLATTER STREET TAXI TERMINAL (KPC0023). OUTBOUND: FROM SLATTER STREET TAXI TERMINAL (KPC0023) VIA PIETERMARITZ, WEST STREET BUS/TAXI STATION, WEST, LOOP, EDENDALE, MR7, ROUTE 13 (KWAPATA), J2, J1 TO IMBALI UNIT J TERMINUS MAQELENI J1 (KPE0033).
12.2	IMBALI - IMBALI CC ROUTE 2 INBOUND FROM: IMBALI UNIT CC - THWALA VICINITY, IMBALENHLE CLINIC (KPE0190) VIA THWALA, ROUTE 13 (KWAPATA), MR7, EDENDALE, PIETERMARITZBURG, RETIEF, PIETERMARITZBURG SLATTER TO SLATTER STREET TAXI TERMINAL (KPC0023). OUTBOUND FROM: SLATTER STREET TAXI TERMINAL (KPC0023) VIA: PIETERMARITZ, WEST STREET BUS/BUS TAXI STATION, WEST, LOOP, EDENDALE, MR7, ROUTE 13 (KWAPATA) THWALA TO IMBALI UNIT CC- THWALA VICINITY -IMBALENHLE CLINIC (KPE0190)



transport

Department:
Transport
Province of KwaZulu-Natal

GAZETTE

LGKZNG32-2018-
NOV

REGION: ALL

1) Application Number: APP0105835	2) Gazette Number: LGKZNG32-2018-NOV
3) Applicant: TM BUTHELEZI ID NO. 5711275805080 Association: UMLAZI NORTH TAXI OWNERS ASSOCIATION	4) Applicant Address: E418 UMLAZI TOWNSHIP P O UMLAZI DURBAN KWA-ZULU NATAL 4031
5) Existing Licence Holder: NOT APPLICABLE ID NO. NOT APPLICABLE	6) Existing Licence Holder Address: NOT APPLICABLE
7) Type of application: NEW OPERATING LICENCE	8) Operating Licence Number: LKNKZN0112819
9) Vehicle Type: MINIBUS	10) 1 X 14 (SEATED) + 0 (STANDING)
11) Region: NINGIZMU 2	
12.1	<p>FROM APPROVED TAXI RANK UMLAZI STATION NORTH SIDE INTO SOKESIMBONE ROAD LEFT INTO KING DINGANE BORABORA TURN AROUND TO KING DINGANE, LEFT INTO SIBUSISO MDAKANE ROAD R1902 PICK 'N' DROP LEFT INTO MANGOSUTHU HIGH WAY PICK 'N' DROP LEFT INTO PRINCE MSHIYENI MEMORIAL HOSPITAL, BACK TO MANGOSUTHU HIGHWAY, LEFT INTO R102, RIGHT INTO M4, LEFT INTO MOORE ROAD RIGHT INTO WARWICK AVENUE, TURN RIGHT TO WEST STREET DROP PASSENGERS ALONG WEST STREET RIGHT INTO POINT ROAD RIGHT INTO FISHER STREET, RIGHT INTO SHEPSTONE STREET, LEFT INTO PINE STREET, RIGHT INTO FIELD STREET, LEFT INTO QUEEN STREET TAXI RANK AND PROCEED TO QUEEN STREET RANK.</p> <p>OR</p> <p>FROM QUEEN STREET, RIGHT INTO RUSSELL STREET, LEFT INTO LEOPOLD STREET, LEFT INTO MARKET ROAD, INTO THE SERVICE ROAD BEHIND THE ENGLISH MARKET, AND PROCEED TO THE TAXI RANK.</p> <p>RETURN</p> <p>FROM QUEEN STREET TAXI RANK, RIGHT INTO RUSSELL STREET, LEFT INTO LEOPOLD STREET, LEFT INTO MARKET ROAD, INTO WILLIAMS ROAD, LEFT INTO MOORE ROAD, INTO INKOSI ALBERT LUTHULI FREEWAY (M4), AND PROCEED TO UMLAZI ALONG THE FORWARD ROUTE IN REVERSE.</p> <p>FROM WARWICK AVENUE TAXI RANK, LEFT INTO WEST STREET, RIGHT INTO WILLIAMS ROAD, LEFT INTO MOORE ROAD, INTO INKOSI ALBERT LUTHULI FREEWAY (M4), AND PROCEED TO UMLAZI ALONG THE FORWARD ROUTE IN REVERSE NB:NO PICKING UP OF PASSENGERS IN THE CBD ON THE INWARD JOURNEY AND NO DROPPING OFF ON THE OUTWARD JOURNEY.</p>
12.2	<p>FROM APPROVED TAXI RANK UMLAZI STATION NORTH SIDE SOKESIMBONE ROAD, LEFT INTO KING DINGANE, BORABORA TURN TO KING DINGANE INTO SIBUSISO MDAKANE ROAD BECOMING ROAD R1902, PICK 'N' DROP, JOINING SOUTH COAST ROAD, EDWIN SWALES VC DRIVE, M7 RIGHT INTO SARNIA ROAD PASS ROSSBURGH, RIGHT TURN UMBILO ROAD RIGHT TURN GALE STREET TURN RIGHT INTO DALTON ROAD TO APPROVED TAXI STOP IN DALTON ROAD.</p> <p>RETURN.</p> <p>FROM DALTON ROAD, TURN RIGHT INTO WILLIAMS ROAD, INTO SYDNEY ROAD, INTO SARNIA, UMBILO ROAD, INTO EDWIN SWALES VC DRIVE (M7), RIGHT INTO SOUTH COAST ROAD, INTO MANGOSUTHU HIGHWAY (M30), RIGHT INTO ROAD 1902 INTO SIBUSISO MDAKANE AND PROCEED AS PER FORWARD ROUTE IN REVERSE TO UMLAZI TAXI RANK AT UMLAZI STATION NORTH SIDE.</p>
12.3	<p>FROM APPROVED TAXI RANK UMLAZI STATION NORTH SIDE ALONG SOKESIMBONE ROAD, TURN LEFT INTO KING DINGANE LEFT INTO SIBUSISO MDAKANE ROAD BECOMING ROAD R1902, PICK AND 'DROP', TURN LEFT INTO PRINCE MCWAYIZENI AND TURN LEFT INTO ISIPINGO OLD MAIN ROAD LEFT TO APPROVED TAXI RANK AT ALEXANDRA ROAD, LEFT INTO CHURCH LANE, TURN RIGHT INTO NWABI ROAD BACK TO ISIPINGO OLD MAIN ROAD AND PROCEED TO UMLAZI TAXI RANK ALONG THE SAME ROUTE IN REVERSE.</p>



transport

Department:
Transport
Province of KwaZulu-Natal

GAZETTE

LGKZNG32-2018-
NOV

REGION: ALL

12.4	FROM APPROVED TAXI RANK UMLAZI STATION NORTH SIDE SOKESIMBONE ROAD TURN LEFT KING DINGANE, BORABORA ROAD TURN AROUND BACK INTO KING DINGANE LEFT INTO SIBUSISO MDAKANE ROAD BECOMING ROAD R1902 PICK 'N DROP, TURN LEFT INTO PRINCE MCWAHYENZI AND TURN LEFT INTO ISIPINGO OLD MAIN ROAD, TURN RIGHT INTO RANA ROAD, TURN RIGHT INTO R102 TURN LEFT INTO PROSPECTION INDUSTRIAL AREA, PICK - UP AND SET DOWN AND RETURN TO UMLAZI NORTH TAXI RANK ALONG THE SAME ROUTE IN REVERSE.
12.5	FROM APPROVED TAXI RANK UMLAZI STATION NORTH SIDE SOKESIMBONE TURN LEFT KING DINGANE BORABORA TURN AROUND BACK TO KING DINGANE LEFT SIBUSISO MDAKANE ROAD BECOMING ROAD R1902 PICK 'N DROP TURN LEFT MANGOSUTHU HIGHWAY PICK 'N DROP PRINCE MSHIYENI MEMORIAL HOSPITAL TURN LEFT TO R102 UMBILO ROAD, BEREKA ROAD AND PROCEED INTO AND ALONG THE WESTERN FREEWAY (N3) TURN LEFT INTO M13 AND TURN LEFT INTO RICHMOND ROAD, TURN RIGHT INTO ALEXANDRA ROAD, CLARK ROAD RIGHT INTO MOSS ROAD RIGHT INTO ALEXANDRA ROAD TO APPROVED TAXI STOP IN SWANFIELD ROAD, WESTMED, AND RETURN ALONG THE SAME ROUTE TO UMLAZI NORTH TAXI RANK IN REVERSE.
12.6	CONDITIONS 1. ALL PASSENGERS WILL BE PICKED UP AND DROPPED OFF IN AREAS DESIGNATED BY THE MUNICIPALITY FOR SUCH PURPOSES 2. NO PICK UP OF PASSENGERS WILL BE EFFECTED IN AREAS WHICH DO NOT FALL UNDER THE JURISDICTION OF THE ASSOCIATION SAVE PASSENGERS WHO ARE BEING CONVEYED DIRECTLY TO THE STARTING POINT 3. ENTRY OR RANKING ON PRIVATE PROPERTY IS NOT PERMITTED WITHOUT THE WRITTEN PERMISSION OF THE LANDLORD, A COPY OF WHICH MUST BE SUPPLIED TO THE BOARD. 4. WITHOUT HAVING ENTERED INTO AN AGREEMENT WITH OTHER OPERATORS ON A COMMON ROUTE AS CONTEMPLATED SECTION 88(2)(B) OF ACT 22 OF 2000, THE PICKING UP OR SETTING DOWN OF PASSENGERS ON SUCH ROUTE IS NOT PERMITTED. A COPY OF SUCH AGREEMENT MUST BE SUPPLIED TO THE BOARD. 5. AT RANKS, WHETHER ON STREET OR OFF STREET, ONLY THE TAXIS THAT CAN BE ACCOMMODATED IN THE DEMARCATED AREA MAY OCCUPY THE RANK. EXCESS VEHICLES MUST HOLD ELSEWHERE. 6. NO PICKING UP OR SETTING DOWN OF PASSENGERS PERMITTED ON ROUTE 5 ALONG THE WESTERN FREEWAY (N3) AND THE M13 EITHER WAY.



transport

Department:
Transport
Province of KwaZulu-Natal

GAZETTE

LGKZNG32-2018-
NOV

REGION: ALL

1) Application Number: APP0105839	2) Gazette Number: LGKZNG32-2018-NOV
3) Applicant: TM BUTHELEZI ID NO. 5711275805080 Association: UMLAZI NORTH TAXI OWNERS ASSOCIATION	4) Applicant Address: E418 UMLAZI TOWNSHIP P O UMLAZI DURBAN KWA-ZULU NATAL 4031
5) Existing Licence Holder: NOT APPLICABLE ID NO. NOT APPLICABLE	6) Existing Licence Holder Address: NOT APPLICABLE
7) Type of application: NEW OPERATING LICENCE	8) Operating Licence Number: LKNKZN015678
9) Vehicle Type: MINIBUS	10) 1 X 15 (SEATED) + 0 (STANDING)
11) Region: NINGIZMU 2	
12.1	<p>FROM APPROVED TAXI RANK UMLAZI STATION NORTH SIDE INTO SOKESIMBONE ROAD LEFT INTO KING DINGANE BORABORA TURN AROUND TO KING DINGANE, LEFT INTO SIBUSISO MDAKANE ROAD R1902 PICK 'N' DROP LEFT INTO MANGOSUTHU HIGH WAY PICK 'N' DROP LEFT INTO PRINCE MSHIYENI MEMORIAL HOSPITAL, BACK TO MANGOSUTHU HIGHWAY, LEFT INTO R102, RIGHT INTO M4, LEFT INTO MOORE ROAD RIGHT INTO WARWICK AVENUE, TURN RIGHT TO WEST STREET DROP PASSENGERS ALONG WEST STREET RIGHT INTO POINT ROAD RIGHT INTO FISHER STREET, RIGHT INTO SHEPSTONE STREET, LEFT INTO PINE STREET, RIGHT INTO FIELD STREET, LEFT INTO QUEEN STREET TAXI RANK AND PROCEED TO QUEEN STREET RANK.</p> <p>OR</p> <p>FROM QUEEN STREET, RIGHT INTO RUSSELL STREET, LEFT INTO LEOPOLD STREET, LEFT INTO MARKET ROAD, INTO THE SERVICE ROAD BEHIND THE ENGLISH MARKET, AND PROCEED TO THE TAXI RANK.</p> <p>RETURN</p> <p>FROM QUEEN STREET TAXI RANK, RIGHT INTO RUSSELL STREET, LEFT INTO LEOPOLD STREET, LEFT INTO MARKET ROAD, INTO WILLIAMS ROAD, LEFT INTO MOORE ROAD, INTO INKOSI ALBERT LUTHULI FREEWAY (M4), AND PROCEED TO UMLAZI ALONG THE FORWARD ROUTE IN REVERSE.</p> <p>FROM WARWICK AVENUE TAXI RANK, LEFT INTO WEST STREET, RIGHT INTO WILLIAMS ROAD, LEFT INTO MOORE ROAD, INTO INKOSI ALBERT LUTHULI FREEWAY (M4), AND PROCEED TO UMLAZI ALONG THE FORWARD ROUTE IN REVERSE NB:NO PICKING UP OF PASSENGERS IN THE CBD ON THE INWARD JOURNEY AND NO DROPPING OFF ON THE OUTWARD JOURNEY.</p>
12.2	<p>FROM APPROVED TAXI RANK UMLAZI STATION NORTH SIDE SOKESIMBONE ROAD, LEFT INTO KING DINGANE, BORABORA TURN TO KING DINGANE INTO SIBUSISO MDAKANE ROAD BECOMING ROAD R1902, PICK 'N' DROP, JOINING SOUTH COAST ROAD, EDWIN SWALES VC DRIVE, M7 RIGHT INTO SARNIA ROAD PASS ROSSBURGH, RIGHT TURN UMBILO ROAD RIGHT TURN GALE STREET TURN RIGHT INTO DALTON ROAD TO APPROVED TAXI STOP IN DALTON ROAD.</p> <p>RETURN.</p> <p>FROM DALTON ROAD, TURN RIGHT INTO WILLIAMS ROAD, INTO SYDNEY ROAD, INTO SARNIA, UMBILO ROAD, INTO EDWIN SWALES VC DRIVE (M7), RIGHT INTO SOUTH COAST ROAD, INTO MANGOSUTHU HIGHWAY (M30), RIGHT INTO ROAD 1902 INTO SIBUSISO MDAKANE AND PROCEED AS PER FORWARD ROUTE IN REVERSE TO UMLAZI TAXI RANK AT UMLAZI STATION NORTH SIDE.</p>
12.3	<p>FROM APPROVED TAXI RANK UMLAZI STATION NORTH SIDE ALONG SOKESIMBONE ROAD, TURN LEFT INTO KING DINGANE LEFT INTO SIBUSISO MDAKANE ROAD BECOMING ROAD R1902, PICK AND 'DROP', TURN LEFT INTO PRINCE MCWAYIZENI AND TURN LEFT INTO ISIPINGO OLD MAIN ROAD LEFT TO APPROVED TAXI RANK AT ALEXANDRA ROAD, LEFT INTO CHURCH LANE, TURN RIGHT INTO NWABI ROAD BACK TO ISIPINGO OLD MAIN ROAD AND PROCEED TO UMLAZI TAXI RANK ALONG THE SAME ROUTE IN REVERSE.</p>



transport

Department:
Transport
Province of KwaZulu-Natal

GAZETTE

LGKZNG32-2018-
NOV

REGION: ALL

12.4	FROM APPROVED TAXI RANK UMLAZI STATION NORTH SIDE SOKESIMBONE ROAD TURN LEFT KING DINGANE, BORABORA ROAD TURN AROUND BACK INTO KING DINGANE LEFT INTO SIBUSISO MDAKANE ROAD BECOMING ROAD R1902 PICK 'N DROP, TURN LEFT INTO PRINCE MCWAHYENZI AND TURN LEFT INTO ISIPINGO OLD MAIN ROAD, TURN RIGHT INTO RANA ROAD, TURN RIGHT INTO R102 TURN LEFT INTO PROSPECTION INDUSTRIAL AREA, PICK - UP AND SET DOWN AND RETURN TO UMLAZI NORTH TAXI RANK ALONG THE SAME ROUTE IN REVERSE.
12.5	FROM APPROVED TAXI RANK UMLAZI STATION NORTH SIDE SOKESIMBONE TURN LEFT KING DINGANE BORABORA TURN AROUND BACK TO KING DINGANE LEFT SIBUSISO MDAKANE ROAD BECOMING ROAD R1902 PICK 'N DROP TURN LEFT MANGOSUTHU HIGHWAY PICK 'N DROP PRINCE MSHIYENI MEMORIAL HOSPITAL TURN LEFT TO R102 UMBILO ROAD, BEREA ROAD AND PROCEED INTO AND ALONG THE WESTERN FREEWAY (N3) TURN LEFT INTO M13 AND TURN LEFT INTO RICHMOND ROAD, TURN RIGHT INTO ALEXANDRA ROAD, CLARK ROAD RIGHT INTO MOSS ROAD RIGHT INTO ALEXANDRA ROAD TO APPROVED TAXI STOP IN SWANFIELD ROAD, WESTMED, AND RETURN ALONG THE SAME ROUTE TO UMLAZI NORTH TAXI RANK IN REVERSE.
12.6	CHARTER SERVICE FROM UMLAZI NORTH TAXI RANK TO POINTS WITHIN THE PROVINCE OF KWAZULU NATAL AND RETURN. (NB ONLY FOR INDEFINITE PERMITS / OL)
12.7	CONDITIONS 1. ALL PASSENGERS WILL BE PICKED UP AND DROPPED OFF IN AREAS DESIGNATED BY THE MUNICIPALITY FOR SUCH PURPOSES. 2. NO PICK UP OF PASSENGERS WILL BE EFFECTED IN AREAS WHICH DO NOT FALL UNDER THE JURISDICTION OF THE ASSOCIATION SAVE PASSENGERS WHO ARE BEING CONVEYED DIRECTLY TO THE STARTING POINT. 3. ENTRY OR RANKING ON PRIVATE PROPERTY IS NOT PERMITTED WITHOUT THE WRITTEN PERMISSION OF THE LANDLORD, A COPY OF WHICH MUST BE SUPPLIED TO THE BOARD. 4. WITHOUT HAVING ENTERED INTO AN AGREEMENT WITH OTHER OPERATORS ON A COMMON ROUTE AS CONTEMPLATED SECTION 88(2)(B) OF ACT 22 OF 2000, THE PICKING UP OR SETTING DOWN OF PASSENGERS ON SUCH ROUTE IS NOT PERMITTED. A COPY OF SUCH AGREEMENT MUST BE SUPPLIED TO THE BOARD. 5. AT RANKS, WHETHER ON STREET OR OFF STREET, ONLY THE TAXIS THAT CAN BE ACCOMMODATED IN THE DEMARCATED AREA MAY OCCUPY THE RANK. EXCESS VEHICLES MUST HOLD ELSEWHERE. 6. NO PICKING UP OR SETTING DOWN OF PASSENGERS PERMITTED ON ROUTE 5 ALONG THE WESTERN FREEWAY (N3) AND THE M13 EITHER WAY.



transport

Department:
Transport
Province of KwaZulu-Natal

GAZETTE

LGKZNG32-2018-
NOV

REGION: ALL

1) Application Number: APP0105873	2) Gazette Number: LGKZNG32-2018-NOV
3) Applicant: M MBHELE ID NO. 7701060452089 Association: SWAYIMANA TAXI ASSOCIATION	4) Applicant Address: P O BOX 239 WARTBURG 3233
5) Existing Licence Holder: MA MBHELE ID NO. 6904035821088	6) Existing Licence Holder Address: P O BOX 170 WARTBURG SWAYIMANE 3233
7) Type of application: NORMAL TRANSFER	8) Operating Licence Number: LGKZN0403001309
9) Vehicle Type: MINIBUS	10) 1 X 15 (SEATED) + 0 (STANDING)
11) Region: UMGUNGUNDLOVU	
12.1	<p>WARTBURG TO PIETERMARITZBURG</p> <p>OUTBOUND ROUTE: FROM APPROVED TAXI RANK AT WARTBURG INTO MILL RD, LEFT INTO R614, LEFT INTO R33 INTO OLD GREYTOWN RD, INTO CHURCH ST, LEFT INTO MARKET ST RANK DROP OFF AT MARKET RANK, LEFT INTO LONG MARKET ST, LEFT INTO RETIEF ST, RIGHT INTO BERG ST TO CHURCH ST RANK NO 5 BELOW EAST ST. INBOUND ROUTE: FROM CHURCH ST RANK NO 5 INTO EAST ST, INTO CHURCH ST, INTO GREYTOWN RD, INTO R33 RIGHT INTO R614 TO APPROVED TAXI RANK AT WARTBURG.</p>
12.2	<p>SWAYIMANE TO DURBAN VIA HAMMERSDALE AND PINETOWN.</p> <p>OUTBOUND FROM: APPROVED TAXI RANK AT SWAYIMANE, LEFT INTO P423 LEFT INTO NAGEL DAM RD (MR1-3), RIGHT INTO R 103 INTO KELLY RD TO APPROVED TAXI RANK AT HAMMERSDALE DROP OFF PASSENGERS. NO PICKING UP AT HAMMERSDALE. RETURN TO R 103 RIGHT ONTO N3, LEFT AT M13 TAKE PINETOWN / WESTMEAD OFF RAMP, LEFT INTO OLD MAIN RD, RIGHT INTO MOODIE ST, RIGHT INTO HILL ST, LEFT INTO LINK RD TO APPROVED TAXI RANK AT PINETOWN. DROP OFF ONLY NO PICKING UP AT PINETOWN. INTO CHAPEL ST, RIGHT INTO CROMPTON ST, LEFT INTO M13, INTO N3, LEFT INTO M4, RIGHT INTO MARKET RD, RIGHT INTO UNIVERSITY AVE, RIGHT INTO LANCERS RD TO APPROVED RANK IN DURBAN, LANCERS RD RANK.</p> <p>INBOUND FROM: LANCERS RD RANK DURBAN, LEFT INTO WARWICK AVE, LEFT ONTO N3 NORTHBOUND, TAKE CATO RIDGE OFF RAMP, RIGHT INTO R 103, LEFT INTO NAGEL DAM RD, RIGHT INTO P423 TO APPROVED TAXI RANK IN SWAYIMANE. DROP OFF ON ROADS D1017, D457, D 1019 AND D1013 IN SWAYIMANE PERMITTED.</p> <p>ALTERNATIVE INBOUND ROUTE:</p> <p>FROM LANCERS RD RANK DURBAN, LEFT INTO WARWICK AVE INTO N3 NORTHBOUND, TAKE OFF RAMP AT GREYTOWN RD PIETERMARITZBURG INTO R33 RIGHT INTO R614 RIGHT INTO WINDYHILL RD LEFT INTO D599 TO APPROVED TAXI RANK AT SWAYIMANE.</p>
12.3	<p>WARTBURG TO GREYTOWN.</p> <p>OUTBOUND FROM: APPROVED TAXI RANK IN WARTBURG INTO MILL RD, RIGHT INTO R614, RIGHT INTO NOODSBURG RD, LEFT INTO KHAMANZI RD, RIGHT INTO R33, RIGHT ONTO SERGEANT ST, TO APPROVED TAXI RANK IN GREYTOWN.</p> <p>INBOUND FROM: APPROVED TAXI RANK IN GREYTOWN, INTO SERGEANT ST INTO R 33 INTO KHAMANZI RD, INTO NOODSBURG RD, INTO D681, INTO R614, INTO MILL RD TO APPROVED TAXI RANK IN WARTBURG.</p>
12.4	<p>SWAYIMANE TO PIETERMARITZBURG.</p> <p>OUTBOUND ROUTE: FROM APPROVED TAXI RANK AT SWAYIMANE INTO P423, LEFT INTO R614, LEFT INTO R33 INTO GREYTOWN RD, INTO CHURCH STREET, TURN RIGHT INTO RETIEF ST, RIGHT INTO BERG ST TO CHURCH ST RANK NO.5.</p> <p>INBOUND ROUTE: FROM CHURCH ST RANK NO 5 INTO EAST ST, INTO CHURCH ST, INTO GREYTOWN RD, INTO R33 RIGHT INTO R614 INTO P423 TO APPROVED TAXI RANK AT SWAYIMANE.</p>



transport

Department:
Transport
Province of KwaZulu-Natal

GAZETTE

LGKZNG32-2018-
NOV

REGION: ALL

12.5	<p>WARTBURG TO NEW HANOVER</p> <p>OUTBOUND ROUTE: FROM APPROVED TAXI RANK AT WARTBURG INTO MILL RD, LEFT INTO R 614, RIGHT INTO SCHROEDER'S RD, LEFT INTO R 33 LEFT TO APPROVED TAXI RANK AT NEW HANOVER.</p> <p>INBOUND ROUTE: FROM APPROVED TAXI RANK AT NEW HANOVER INTO R 33 INTO SCHROEDER RD INTO R 614, INTO MILL RD TO APPROVED TAXI RANK AT WARTBURG.</p>
12.6	<p>WARTBURG TO DALTON.</p> <p>FROM APPROVED TAXI RANK IN WARTBURG INTO MILL RD, RIGHT INTO R 614, LEFT INTO D681 INTO NOODSBURG RD LEFT INTO DALTON TO APPROVED TAXI RANK AT DALTON.</p> <p>INBOUND ROUTE.</p> <p>FROM APPROVED TAXI RANK AT DALTON, INTO NOODSBURG RD INTO D681 INTO R614 INTO MILL RD TO APPROVED TAXI RANK AT WARTBURG.</p>



transport

Department:
Transport
Province of KwaZulu-Natal

GAZETTE

LGKZNG32-2018-
NOV

REGION: ALL

1) Application Number: APP0105898	2) Gazette Number: LGKZNG32-2018-NOV
3) Applicant: M MTSHALI ID NO. 4307115455086 Association: ILLOVU ADAMS TAXI ASSOCIATION	4) Applicant Address: 61 SANDER AVE ISIPINGO KWA-ZULU NATAL 4133
5) Existing Licence Holder: NOT APPLICABLE ID NO. NOT APPLICABLE	6) Existing Licence Holder Address: NOT APPLICABLE
7) Type of application: NEW OPERATING LICENCE	8) Operating Licence Number: NOTAVAILABLE
9) Vehicle Type: MINIBUS	10) 1 X 0 (SEATED) + 0 (STANDING)
11) Region: NINGIZMU 1	
12.1	<p>ILLOVU TOWNSHIP TO DURBAN.</p> <p>FROM APPROVED TAXI RANK SITUATED AT RAINBOW PARK ILLOVU TOWNSHIP SITUATED ALONG R603 PASS ILLOVU PROJECT MUNICIPALITY OFFICES, TURN LEFT INTO ROAD 1045, AND TURN LEFT INTO R603. TURN RIGHT INTO D995(SHELENI ROAD), PASS OLD AGRICULTURAL OFFICES, TURN LEFT INTO M37 AND FIND MOSS KOLNIK ROAD ALONG THE SAME ROAD. TURN LEFT INTO N2 FREEWAY TURN LEFT INTO M4 (NORTH BOUND), TURN LEFT INTO MOORE ROAD TURN RIGHT INTO WARWICK AVENUE RIGHT INTO WEST STREET RIGHT INTO BROAD STREET AND RIGHT INTO SMITH STREET TURN RIGHT INTO RUSSEL STREET, TURN LEFT INTO ALEXANDRA STREET WHERE ADAMS TAXI RANK IS SITUATED AND RETURN.</p> <p>(NO PICKING UP OF PASSENGERS ON WEST STREET).</p>
12.2	<p>FROM APPROVED TAXI RANK SITUATED AT RAINBOW PARK ILLOVU TOWNSHIP, ALONG R603 TURN LEFT INTO ROAD 10570 AND CROSS ILLOVU 7 (GRAVEL ROAD) AND TURN LEFT INTO ROAD 10160 AND TURN RIGHT INTO R603 PASS KWA SHOZI STORE TURN RIGHT INTO M37, PASS SHALENI ROAD (D995) PASS WOODHOUSE STORE INTO MOSS KOLNIK ROAD, CROSS N2 BRIDGE AND TURN LEFT INTO KINGSWAY ROAD, PASS KINGSWAY HOSPITAL AND CROSS UMBONGITWINI RIVER AND FIND PROSPECTION ROAD PASS HOME AFFAIRS OFFICES ON THE LEFT HAND SIDE CROSS THE ROBOTS AT THE CROSS SECTION OF JOINER ROAD AND PROSPECTION ROAD, TURN RIGHT INTO EAST THE AVE, PASS CALTEX GARAGE ON THE LEFT HAND SIDE AND TURN RIGHT INTO JOINER ROAD SURROUNDING TOYOTA MANUFACTURING COUNTRY AND TURN LEFT INTO PROSPECTION ROAD AND TURN RIGHT INTO AN APPROVED TAXI RANK NEAR HOME AFFAIRS OFFICES AND RETURN</p>
12.3	<p>ILLOVU TOWNSHIP TO AMANZIMTOTI.</p> <p>FROM APPROVED TAXI RANK AT RAINBOW PARK SITUATED ALONG R603 IN ILLOVU TOWNSHIP, TURN LEFT INTO ROAD 10570 AND CROSS ILLOVU 7 ROAD AND TURN RIGHT INTO 10080 AND CONTINUE INTO ROAD 83803 AND UNNAMED GRAVEL ROAD AND TURN RIGHT INTO SEADONE ROAD PASS BHEKULWANDLE RESERVE AND TURN LEFT INTO SCHOOL ROAD, CROSS N2 FREEWAY BRIDGE AND LEFT INTO KINGSWAY ROAD AND TURN RIGHT INTO AN APPROVED TAXI RANK IN AMANZIMTOTI NEAR RAILWAY STATION AND RETURN.</p>
12.4	<p>FROM ILLOVU TAXI RANK SITUATED AT RAINBOW PARK IN ILLOVU TOWNSHIP ALONG R603, TURN LEFT INTO ROAD 10570 AND CROSS ILLOVU 7 (GRAVEL ROAD) AND TURN LEFT INTO 10163 AND TURN RIGHT INTO R603 AND TURN RIGHT INTO 10080 AND TURN LEFT INTO 10070 AND TURN RIGHT INTO M37, PASS SHELENI ROAD (D995) AND PASS WOODHOUSE STORE. TURN LEFT INTO MASON ROAD, TURN RIGHT INTO OLD SOUTH COAST ROAD, PASS KWA MBONGWA STORES, CROSS UMBONGITWINI BRIDGE AND CROSS ROBOTS AND THE INTERSECTION OF M35 AND OLD SOUTH COAST ROAD, CROSS THE ROBOTS AT PLAT DRIVE AND OLD SOUTH COAST ROAD AND TURN LEFT AT THE ROBOTS AT PARDY ROAD AND TURN RIGHT INTO HILLVIEW ROAD AND TURN LEFT INTO HILLVIEW PLACE WHERE AN APPROVED TAXI IS SITUATED AND RETURN.</p>
12.5	<p>FROM APPROVED TAXI RANK SITUATED AT RAINBOW PARK IN ILLOVU TOWNSHIP ALONG R603 TURN LEFT INTO THE ROAD 10570 AND CROSS ILLOVU 7 (GRAVEL ROAD) AND TURN LEFT INTO ROAD 10163 AND TURN RIGHT INTO R603 AND TURN RIGHT INTO 10080 AND TURN LEFT INTO R603, PASS ILLOVU TOWNSHIP MUNICIPALITY OFFICES ON THE RIGHT HAND SIDE, PASS ENGEN GARAGE ON THE RIGHT HAND SIDE, PASS WINKLESPRUIT TESTING GROUNDS ON THE LEFT HAND SIDE AND TURN RIGHT INTO KINGSWAY ROAD ON THE ROBOTS, AND TURN RIGHT INTO AN APPROVED TAXI RANK OPPOSITE PICK 'N PAY SHOPPING CENTRE AND RETURN.</p>

**transport**

Department:
Transport
Province of KwaZulu-Natal

GAZETTE

LGKZNG32-2018-
NOV

REGION: ALL

- | | |
|-------------|---|
| 12.6 | ILLOVU TO UMBUMBULU
FROM APPROVED TAXI RANK IN ILLOVU TOWNSHIP PASS KWASHOZI STORE, PASS ADAM DIPPING
TANK, PASS UMPUSHENI TRADING STORE PASS SBUSISIWE HIGH SCHOOL, AND TURN RIGHT INTO
P725 ROAD LEADING INTO UMBUMBULU RANK AND RETURN. |
|-------------|---|



transport

Department:
Transport
Province of KwaZulu-Natal

GAZETTE

LGKZNG32-2018-
NOV

REGION: ALL

1) Application Number: APP0105913	2) Gazette Number: LGKZNG32-2018-NOV
3) Applicant: NM MKHIZE ID NO. 6210280802082 Association: MAFUNZE MPUMUZA INADI INCWADI T.O.A	4) Applicant Address: PO BOX 83254 PIETERMARITZBURG 3200
5) Existing Licence Holder: NOT APPLICABLE ID NO. NOT APPLICABLE	6) Existing Licence Holder Address: NOT APPLICABLE
7) Type of application: NEW OPERATING LICENCE	8) Operating Licence Number: LGKZN0403000803
9) Vehicle Type: MINIBUS	10) 1 X 13 (SEATED) + 0 (STANDING)
11) Region: UMGUNGUNDLOVU	
12.1	CHARTER SERVICE FROM MAFUNZE, MPUMUZA, INADI, INCWADI TAXI RANK TO POINTS WITHIN THE PROVINCE OF KZN ONLY. NO PICKING UP OR SETTING DOWN OF PASSENGERS ON ROUTE.
12.2	DINDI. INBOUND: FROM DINDI TERMINUS – D1126 (KPV0068) TO EAST STREET CLINIC RANK – EAST OFF BOOM (KPC0084). ROUTE: D1126, MR7, MOSES MABHIDA (EDENDALE), LANGALIBALELE (LONGMARKET), RETIEF, HOOSSEN HAFJEJEE (BERG), MASUKWANA (EAST). OUTBOUND: FROM EAST STREET CLINIC RANK – EAST OFF BOOM (KPC0084) TO DINDI TERMINUS – (KPV0068) ROUTE: MASUKWANA (EAST), BOON, PINE, MOSES MABHIDA (EDENDALE), MR7, D1126. ALTERNATIVE ROUTINGS NONE RESTRICTION NONE SPECIAL CONDITIONS NONE DISPUTES AGAINST MAFUNZE, MPUMUZA, INADI, INCWADI TAXI ASSOCIATION NONE.



transport

Department:
Transport
Province of KwaZulu-Natal

GAZETTE

LGKZNG32-2018-
NOV

REGION: ALL

12.3	<p>ELANDSKOP.</p> <p>INBOUND: FROM ELANDSKOP – ZONDI STORE TAXI TERMINUS MR7/ D1123 (KPV0023) TO BERG STREET RANK – BELOW EAST (KPC0028). ROUTE: D1122, MR7, MOSES MABHIDA (EDENDALE), LANGALIBALELE (LONGMARKET), RETIEF, HOOSEN HAFJEJEE (BERG).</p> <p>OUTBOUND: FROM EAST STREET RANK NO.5 – BELOW EAST (KPC0028) TO ELANDSKOP – ZONDI STORE TAXI TERMINUS MR & D1122 (KPV0023). ROUTE: HOOSEN HAFJEJEE (BERG), MASUKWANA (EAST), BOOM, PIETERMARITZ, PINE, MOSES MABHIDA (EDENDALE), MR7, D1122. ALTERNATIVE ROUTINGS. NONE.</p> <p>RESTRICTION. NONE. SPECIAL CONDITIONS NONE DISPUTES AGAINST MAFUNZE, MPUMUZA, INADI, INCWADI TAXI ASSOCIATION.</p>
12.4	<p>9. DEEPDALE.</p> <p>INBOUND FROM: DEEPDALE TO BERG STREET RANK NO.5 – BELOW EAST (KPC0028). ROUTE: P124, MR7, MOSES MABHIDA (EDENDALE), LANGALIBALELE (LONGMARKET), RETIEF, HOOSEN HAFJEJEE (BERG).</p> <p>OUTBOUND FROM: BERG STREET RANK NO.5 – BELOW EAST (KPC0028) TO DEEPDALE. ROUTE: HOOSEN HAFJEJEE (BERG), MASUKWANA (EAST), PIETERMARITZ, PINE, MOSES MABHIDA (EDENDALE), MR7, P124.</p> <p>ALTERNATIVE ROUTINGS NONE RESTRICTION NONE SPECIAL CONDITIONS NONE DISPUTES AGAINST MAFUNZE, MPUMUZA, INADI, INCWADI TAXI ASSOCIATION NONE.</p>
12.5	<p>10. NCWADI.</p> <p>INBOUND FROM: NCWADI TO BERG STREET RANK NO.5 – BELOW EAST (KPC0028). ROUTE: P121, MR7, MOSES MABHIDA (EDENDALE), LANGALIBALELE (LONGMARKET), RETIEF, HOOSEN HAFJEJEE (BERG).</p> <p>OUTBOUND FROM: BERG STREET RANK NO.5 – BELOW EAST (KPC0028) TO NCWADI. ROUTE: HOOSEN HAFJEJEE (BERG), MASUKWANA (EAST), PIETERMARITZ, PINE, MOSES MABHIDA (EDENDALE), MR7, P121.</p> <p>DISPUTES AGAINST MAFUNZE, MPUMUZA, INADI, INCWADI TAXI ASSOCIATION NONE</p>



transport

Department:
Transport
Province of KwaZulu-Natal

GAZETTE

LGKZNG32-2018-
NOV

REGION: ALL

12.6

11. QANDA.

INBOUND FROM: QANDA TERMINUS – D1127 (KPV0065) TO EAST STREET CLINIC RANK – EAST OFF BOOM (KPC0084).

ROUTE: D1127, MR7, MOSES MABHIDA (EDENDALE), LANGALIBALELE (LONGMARKET), RETIEF, HOUSEN HAFEEJEE (BERG), MASUKWANA (EAST).

OUTBOUND FROM: EAST STREET CLINIC RANK – EAST OFF BOOM (KPC0084) TO QANDA TERMINUS – D1127 (KPV0065).

ROUTE: MASUKWANA (EAST), BOOM, PINE, MOSES MABHIDA (EDENDALE) MR7, D1127.

ALTERNATIVE ROUTINGS

NONE

RESTRICTION

NONE

SPECIAL CONDITIONS

NONE

DISPUTES AGAINST MAFUNZE, MPUMUZA, INADI, INCWADI TAXI ASSOCIATION

NONE.



transport

Department:
Transport
Province of KwaZulu-Natal

GAZETTE

LGKZNG32-2018-
NOV

REGION: ALL

1) Application Number: APP0105919	2) Gazette Number: LGKZNG32-2018-NOV
3) Applicant: DG SIBIYA ID NO. 7103155560084 Association: DUKUDUKU TAXI ASSOCIATION	4) Applicant Address: P O BOX 999 MTUBATUBA 3935
5) Existing Licence Holder: NOT APPLICABLE ID NO. NOT APPLICABLE	6) Existing Licence Holder Address: NOT APPLICABLE
7) Type of application: NEW OPERATING LICENCE	8) Operating Licence Number: NOTAVAILABLE
9) Vehicle Type: MINIBUS	10) 1 X 12 (SEATED) + 0 (STANDING)
11) Region: UMKHANYAKUDE	
12.1	FROM KWANKUZI PICK UP AND DROP OFF AT KWANKUNZI, KWAMTHEMBU, KHIPHINKUNZI SCHOOL KWAGAZU, KWATHEMBA AND TURN LEFT INTO R618, NTOKOZWENI, GAWUZA, B86, E22, ENYAMAZANENI, MGQWABAGQWABENI, E19, CHECKERS, ECROSINI, NATAL TIMBER, SAFCOL, 121, KWALAHLUMLLENZE, NORDALE THEN INTO MTUBATUBA TAXI RANK AND RETURN ALONG THE FORWARD ROUTE IN REVERSE
12.2	DEPART FROM DUKUDUKU NORTH (KHULA VILLAGE) PICK UP AND DROP OFF AT KWANTOMBELA, KWAMSIMANGO, KWHLUMIZINGWE, KWADUBE, KWAXABA, EDIBHENI, KWANKOSI, KWAMBOKAZI, KWASANGWENI, KWANGCULAZA, KWANTULI, AND KWAMKHWEBEZI. TURN LEFT INTO R618. DROP OFF AND PICK-UP AT KWAMKHWANAZI, WHITE CITY, NDOYANA, KWANDABA, KWASITHOLE, EPOWER, THAWULENI TO ST. LUCIA TAXI RANK AND RETURN THE FORWARD ROUTE IN REVERSE.
12.3	DEPART FROM DUKUDUKU NORTH (KHULA VILLAGE) PICK UP AND DROP OFF AT KWANTOMBELA, KWAMSIMANGO, KWHLUMIZINGWE, KWADUBE, KWAXABA, EDIBHENI, KWANKOSI, KWAMBOKAZI, KWASANGWENI, KWANGCULAZA, KWANTULI, KWAMKHWEBEZI. TURN LEFT INTO R618 THEN INTO KHAYELISHA, NTOKOZWENI, GAWUZA, B86,22, EZINYAMENI, EMAGWABABENI, E19, CHECKERS, MONZI CLINIC, FROM CLINIC TO DUKUDUKU, RE-SETTLEMENT AND BACK TO MONZI ROAD, TURN LEFT AT ESLANGENI AND RETURN THE FORWARD ROUTE IN REVERSE.
12.4	CHARTER SERVICE FROM DUKUDUKU TAXI RANK TO POINT WITHIN THE PROVINCE OF KZN ONLY. NO PICKING UP OR SETTING DOWN OF PASSENGERS EN ROUTE.



transport

Department:
Transport
Province of KwaZulu-Natal

GAZETTE

LGKZNG33-2018-
DEC

REGION: ALL

1) Application Number: APP0085196	2) Gazette Number: LGKZNG33-2018-DEC
3) Applicant: W MADADASE ID NO. 6107305753086 Association: KOKSTAD TAXI OWNERS ASSOCIATION	4) Applicant Address: P O BOX 828 KOKSTAD KWA-ZULU NATAL 4700
5) Existing Licence Holder: NOT APPLICABLE ID NO. NOT APPLICABLE	6) Existing Licence Holder Address: NOT APPLICABLE
7) Type of application: ADD AUTHORISATIONS/ROUTES	8) Operating Licence Number: LGKZN0503000031
9) Vehicle Type: MINIBUS	10) 1 X 15 (SEATED) + 0 (STANDING)
11) Region: SISONKE	
12.1	KOKSTAD TO EXTENSION 7 FROM KOKSTAD TAXI RANK IN DOWER STREET, TURN LEFT INTO MAIN STREET, LEFT INTO BARKER STREET, TURN RIGHT INTO HOPE STREET, TURN LEFT INTO WYLDE ROAD INTO ELLIOT STREET TO THE HOSPITAL, TURN LEFT TO R56 TOWARDS BONGWENI CMAX PRISON, BACK IN TO R56 TURN LEFT INTO ELLIOT STREET JOIN STRACHAN STREET, THEN TURN LEFT TO JOIN HOPE STREET, TURN LEFT TO EXTENSION 7 AND JOIN MT CURRIE DRIVE AND RETURN TO KOKSTAD TAXI RANK.
12.2	KOKSTAD TO SHAYAMOYA FROM KOKSTAD TAXI RANK IN DOWER STREET, TURN LEFT INTO MAIN STREET TURN LEFT TO BARKER STREET, JOIN HOPE STREET, TURN LEFT INTO AVENUE STREET TURN LEFT TO MURRAY STREET INTO MT CURRIE ROAD TURN LEFT TO NKOSI ALBERT LUTHULI ROAD JOIN JOE SLOVO, TURN RIGHT TO ROBERT SOBUKWE ROAD TURN RIGHT TO SOLOMON MAHLANGU ROAD TURN LEFT TO STEVE BIKO ROAD, TURN RIGHT TO CHRIS HANI JOIN THABO MBEKI ROAD, TURN RIGHT JOIN CHRIS HANI STREET AND TURN LEFT JOIN R617, JOIN HOPE STREET BACK TO KOKSTAD TAXI RANK.
12.3	KOKSTAD TO KRANSDRAAI FROM KOKSTAD TAXI RANK IN DOWER STREET, MAIN STREET, JOIN HOPE STREET, R617 PROCEED AND TURN RIGHT INTO D609, TURN LEFT INTO D631, TURN RIGHT INTO D644 (KRANSDRAAI) AND RETURN TO KOKSTAD TAXI RANK.
12.4	KOKSTAD TO WYNSBURG FROM KOKSTAD TAXI RANK IN DOWER STREET, MAIN STREET, JOIN HOPE STREET, R617 PROCEED AND TURN RIGHT TO D609 TURN RIGHT INTO D662 TO WYNSBURG AND RETURN TO KOKSTAD TAXI RANK.
12.5	KOKSTAD TO MARAIKOP FROM KOKSTAD TAXI RANK IN DOWER STREET, MAIN STREET JOIN HOPE STREET, R617 PROCEED AND TURN LEFT INTO P604 TO MARIASKOP AND RETURN TO KOKSTAD TAXI RANK
12.6	KOKSTAD TO HORSE-SHOE LOCATION FROM DOWER TAXI RANK, TURN RIGHT INTO NQUBELA ROAD AND PROCEED TO HORSE-SHOE TAXI RANK AND RETURN.
12.7	KOKSTAD TO MAKHOBHA FROM KOKSTAD TAXI RANK IN DOWER STREET, MAIN STREET JOIN HOPE STREET, R617 PROCEED AND TURN LEFT INTO P604 TO MAKHOBHA AND RETURN TO KOKSTAD TAXI RANK.



transport

Department:
Transport
Province of KwaZulu-Natal

GAZETTE

LGKZNG33-2018-
DEC

REGION: ALL

1) Application Number: APP0097219	2) Gazette Number: LGKZNG33-2018-DEC
3) Applicant: M MYEZA ID NO. 7506245393086 Association: UMLAZI A B C AND W TAXI OWNERS ASSOCIATION	4) Applicant Address: G 1171 UMLAZI P O BOX UMLAZI DURBAN KWA-ZULU NATAL 4031
5) Existing Licence Holder: NOT APPLICABLE ID NO. NOT APPLICABLE	6) Existing Licence Holder Address: NOT APPLICABLE
7) Type of application: NEW OPERATING LICENCE	8) Operating Licence Number: NOTAVAILABLE
9) Vehicle Type: MINIBUS	10) 1 X 15 (SEATED) + 0 (STANDING)
11) Region: NINGIZMU 2	
12.1	<p>EMAWELENI – DURBAN</p> <p>FROM EMAWELENI TAXI RANK ON ROAD 203 ALONG ROAD 203, RIGHT INTO BLESSING MABASO ROAD, RIGHT INTO ROAD 336, RIGHT INTO ROAD 304, INTO VEN YENI, RIGHT INTO SOLOM MAHLANGU, LEFT INTO MANGOSUTHU HIGHWAY ALONG MANGOSUTHU HIGH WAY INTO R102, LEFT INTO HIMALAYA ROAD OFF RAMP, RIGHT INTO HIMALAYA ROAD, LEFT INTO CHIEF ALBERT LUTHULI HIGHWAY (M4), RIGHT INTO WEST STREET, RIGHT POINT ROAD, RIGHT INTO BAY TERRISE, RIGHT INTO SHEPSTONE ROAD, LEFT INTO PINE STREET, INTO RUSSELL STREET AND PROCEED TO RUSSELL STREET, RETURN AS FELLOW FROM TAXI RANK RUSSELL ALONG RUSSELL STREET, LEFT INTO LEPORD STREET INTO MARKET ROAD, INTO CHIEF ALBERT LUTHULI FREEWAY (M4) OFF RAMP INTO MANGOSUTHU HIGH WAY, RIGHT INTO SOLOMON MAHLANGU ROAD, INTO VEN YENI INTO ROAD 304, ROAD 336, INTO BLESSING MABASO ROAD INTO ROAD 203 EMAWELENI TAXI RANK.</p>
12.2	<p>EMAWELENI – EZIMBUZINI</p> <p>FROM EMAWELENI TAXI RANK ON ROAD 203 ALONG ROAD 203, LEFT INTO VEN YENI ROAD, RIGHT INTO ROAD 403 AND RETURN, RIGHT INTO SOLOMON MAHALANGU, LEFT INTO MANGOSUTHU HIGHWAY ALONG MANGOSUTHU HIGHWAY, LEFT INTO PRINCE MSHIYENI HOSPITAL AND RETURN TURNING RIGHT INTO MANGOUSUTHU HIGHWAY, LEFT INTO SIBUSISO MDAKANE ROAD INTO PRINCE MCWAYIZENI ROAD, PROCEED TO EZIMBUZINI AND RETURN TO EMAWELENI TAXI RANK ALONG THE SAME ROUTE IN REVERSE.</p>



transport

Department:
Transport
Province of KwaZulu-Natal

GAZETTE

LGKZNG33-2018-
DEC

REGION: ALL

1) Application Number: APP0104547	2) Gazette Number: LGKZNG33-2018-DEC
3) Applicant: T ISMAIL ID NO. 8406010097088 Association: NOT AVAILABLE	4) Applicant Address: 23 TRURO ROAD ALLENDALE PIETERMARITZBURG KWA-ZULU NATAL 3201
5) Existing Licence Holder: LD SEESHA ID NO. 4801195022089	6) Existing Licence Holder Address: 23 TRURO ROAD ALLENDALE PIETERMARITZBURG KWA-ZULU NATAL 3201
7) Type of application: NORMAL TRANSFER AND CONVERSION	8) Operating Licence Number: 251009
9) Vehicle Type: METERED TAXI	10) 1 X 0-8 (SEATED) + 0 (STANDING)
11) Region: UMGUNGUNDLOVU	
12.1	FROM THE PIETERMARITZBURG CITY HALL TO POINTS WITHIN THE RADIUS OF 50 (FIFTY) KILOMETRES AND RETURN.



transport

Department:
Transport
Province of KwaZulu-Natal

GAZETTE

LGKZNG33-2018-
DEC

REGION: ALL

1) Application Number: APP0104760	2) Gazette Number: LGKZNG33-2018-DEC
3) Applicant: SOBANTU TAXI ASSOCIATION PRIMARY CO-OPERATIVE LIMITED ID NO. 2016/008456/24 Association: SOBANTU TAXI ASSOCIATION	4) Applicant Address: SHOP 18 SOBANTU SHOPPING COMPLEX PIETERMARITZBURG 3201
5) Existing Licence Holder: PT ZIMU ID NO. 5712265787080	6) Existing Licence Holder Address: 514 SKHOSANA STREET PIETERMARITZBURG KWAZULU-NATAL 3201
7) Type of application: NORMAL TRANSFER	8) Operating Licence Number: LGKZN0403002295
9) Vehicle Type: MINIBUS	10) 1 X 13 (SEATED) + 0 (STANDING)
11) Region: UMGUNGUNDLOVU	
12.1	SOBANTU - RETIEF STREET INBOUND (FORWARD) FROM (ORIGIN): SOBANTU TERMINUS - SIKHOSANA/MENDI (KPR0195) VIA: SIKHOSANA, RETURN SIKHOSANA, PROMED, OHRTMANN, ECHO, BULWER, RETIEF TO (DESTINATION): RETIEF STREET RANK NO.4-CHURCH TO LONGMARKET (KPC0049) OUTBOUND (RETURN) FROM (ORIGIN): RETIEF STREET TANK NO.4 CHURCH TO LONGMARKET (KPC0049) VIA: RETIEF, BULWER, ECH, OHRTMANN, PROMED, SIKHOSANA TO (DESTINATION): SOBANTU TERMINUS - SIKHOSANA/MENDI (KPR0195).
12.2	FROM SOBANTU - FREEDOM SQUARE INBOUND(FORWARD) FROM (ORIGIN): SOBANTU TERMINUS - SIKHOSANA/MENDI (KPR0195) VIA SIKHOSANA, RETURN, SIKHOSANA, PROMED, OHRTMANN, ECHO, BULWER, RETIEF, CHURCH, OLD MARKET TO (DESTINATION): FREEDOM SQUARE RANK NO.1 OFF - LONGMARKET (KPC007) OUTBOUND (RETURN) FROM (ORIGIN): FREEDOM SQUARE RANK NO. 1 OFF - LONGMARKET (KPC0007) VIA LONGMARKET, RETIEF, BULWER, ECHO, OHRTMANN, PROMED, SIKHOSANA TO (DESTINATION): SOBANTU TERMINUS - SIKHOSANA/MENDI (KPR0195).



transport

Department:
Transport
Province of KwaZulu-Natal

GAZETTE

LGKZNG33-2018-
DEC

REGION: ALL

1) Application Number: APP0104888	2) Gazette Number: LGKZNG33-2018-DEC
3) Applicant: L HLENTI ID NO. 7204095278082 Association: CLARE ESTATE TAXI ASSOCIATION	4) Applicant Address: 38 DENNIS SHEPSTONE RD CHESTERVILLE, DURBAN KWAZULU-NATAL 4091
5) Existing Licence Holder: NOT APPLICABLE ID NO. NOT APPLICABLE	6) Existing Licence Holder Address: NOT APPLICABLE
7) Type of application: NEW OPERATING LICENCE	8) Operating Licence Number: NOTAVAILABLE
9) Vehicle Type: MINIBUS	10) 1 X 15 (SEATED) + 0 (STANDING)
11) Region: DURBAN CENTRAL	
12.1	<p>RETURN TRIP.</p> <p>FROM APPROVED TAXI RANK ETNA LANE, TURN LEFT INTO WARWICK AVENUE, TURN RIGHT INTO ALICE STREET, TURN RIGHT INTO SOLDIERS WAY, TURN RIGHT INTO LEOPOLD STREET INTO CANNONGATE ROAD, RIGHT TO JOIN N3 / WESTERN FREEWAY, FROM THE N3 DRIVE BACKWARDS AS DETAILED IN THE FORWARD TRIP.</p> <p>RESTRICTIONS CLARE ESTATE TAXI ASSOCIATION.</p> <p>NO PICKING UP OF PASSENGERS ON THE FORWARD JOURNEY AT THE CORNER OF STANLEY COPLEY DRIVE AND RANGLES DRIVE.</p> <p>NO PICKING UP OF PASSENGERS ON RETURN JOURNEY AT THE CORNER STANLEY COPLEY DRIVE AND RANGLES ROAD.</p>
12.2	<p>CLARE ROAD TO DURBAN.</p> <p>1.1. FROM APPROVED TAXI RANK ON CLARE ROAD WHICH BECOMES RANGLES ROAD, LEFT INTO WESTERN FREEWAY, TURN LEFT INTO BEREA ROAD NORTH AND INTO OLD DUTCH ROAD, TO ALICE STREET, SOLDIERS WAY, LEFT INTO PINE STREET, RIGHT INTO ALBERT STREET, RIGHT INTO PRINCE EDWARD, LEFT INTO FIELD STREET, TURN LEFT INTO LEOPOLD STREET, TURN RIGHT INTO WARWICK AVENUE, TURN LEFT INTO ETNA LANE AND INTO PRINCE EDWARD TAXI RANK.</p> <p>1.2. FROM APPROVED TAXI RANK ON CLARE ROAD, PROCEED ON CLARE ROAD, TURN LEFT INTO QUARRY ROAD WEST, TURN AROUND AT THE INTERSECTION OF QUARRY ROAD WEST AND SPENCER STREET, TURN RIGHT INTO O'FLAHERTY ROAD BECOMING CLARE ROAD, TURN RIGHT INTO FOREMAN ROAD, CIRCLE AROUND FOREMAN ROAD AND TURN RIGHT INTO CLARE ROAD, INTO RANGLES ROAD, LEFT INTO N3/ WESTERN FREEWAY, TURN LEFT INTO OLD DUTCH ROAD, TURN RIGHT INTO MARKET ROAD, TURN RIGHT INTO LEOPOLD STREET, TURN RIGHT INTO WARWICK AVENUE, TURN LEFT INTO ETNA ROAD AND INTO THE PINE STREET TAXI RANK.</p>



transport

Department:
Transport
Province of KwaZulu-Natal

GAZETTE

LGKZNG33-2018-
DEC

REGION: ALL

1) Application Number: APP0104890	2) Gazette Number: LGKZNG33-2018-DEC
3) Applicant: L HLENTI ID NO. 7204095278082 Association: CLARE ESTATE TAXI ASSOCIATION	4) Applicant Address: 38 DENNIS SHEPSTONE RD CHESTERVILLE, DURBAN KWAZULU-NATAL 4091
5) Existing Licence Holder: NOT APPLICABLE ID NO. NOT APPLICABLE	6) Existing Licence Holder Address: NOT APPLICABLE
7) Type of application: NEW OPERATING LICENCE	8) Operating Licence Number: NOTAVAILABLE
9) Vehicle Type: MINIBUS	10) 1 X 15 (SEATED) + 0 (STANDING)
11) Region: DURBAN CENTRAL	
12.1	<p>RETURN TRIP.</p> <p>FROM APPROVED TAXI RANK ETNA LANE, TURN LEFT INTO WARWICK AVENUE, TURN RIGHT INTO ALICE STREET, TURN RIGHT INTO SOLDIERS WAY, TURN RIGHT INTO LEOPOLD STREET INTO CANNONGATE ROAD, RIGHT TO JOIN N3 / WESTERN FREEWAY, FROM THE N3 DRIVE BACKWARDS AS DETAILED IN THE FORWARD TRIP.</p> <p>RESTRICTIONS CLARE ESTATE TAXI ASSOCIATION.</p> <p>NO PICKING UP OF PASSENGERS ON THE FORWARD JOURNEY AT THE CORNER OF STANLEY COPLEY DRIVE AND RANGLES DRIVE.</p> <p>NO PICKING UP OF PASSENGERS ON RETURN JOURNEY AT THE CORNER STANLEY COPLEY DRIVE AND RANGLES ROAD.</p>
12.2	<p>CLARE ROAD TO DURBAN.</p> <p>1.1. FROM APPROVED TAXI RANK ON CLARE ROAD WHICH BECOMES RANGLES ROAD, LEFT INTO WESTERN FREEWAY, TURN LEFT INTO BEREA ROAD NORTH AND INTO OLD DUTCH ROAD, TO ALICE STREET, SOLDIERS WAY, LEFT INTO PINE STREET, RIGHT INTO ALBERT STREET, RIGHT INTO PRINCE EDWARD, LEFT INTO FIELD STREET, TURN LEFT INTO LEOPOLD STREET, TURN RIGHT INTO WARWICK AVENUE, TURN LEFT INTO ETNA LANE AND INTO PRINCE EDWARD TAXI RANK.</p> <p>1.2. FROM APPROVED TAXI RANK ON CLARE ROAD, PROCEED ON CLARE ROAD, TURN LEFT INTO QUARRY ROAD WEST, TURN AROUND AT THE INTERSECTION OF QUARRY ROAD WEST AND SPENCER STREET, TURN RIGHT INTO O'FLAHERTY ROAD BECOMING CLARE ROAD, TURN RIGHT INTO FOREMAN ROAD, CIRCLE AROUND FOREMAN ROAD AND TURN RIGHT INTO CLARE ROAD, INTO RANGLES ROAD, LEFT INTO N3/ WESTERN FREEWAY, TURN LEFT INTO OLD DUTCH ROAD, TURN RIGHT INTO MARKET ROAD, TURN RIGHT INTO LEOPOLD STREET, TURN RIGHT INTO WARWICK AVENUE, TURN LEFT INTO ETNA ROAD AND INTO THE PINE STREET TAXI RANK.</p>



transport

Department:
Transport
Province of KwaZulu-Natal

GAZETTE

LGKZNG33-2018-
DEC

REGION: ALL

1) Application Number: APP0104892	2) Gazette Number: LGKZNG33-2018-DEC
3) Applicant: MS SIBISI ID NO. 7510165317083 Association: OSIZWENI TAXI ASSOCIATION	4) Applicant Address: P O BOX 729 OSIZWENI NEWCASTLE 2940
5) Existing Licence Holder: NOT APPLICABLE ID NO. NOT APPLICABLE	6) Existing Licence Holder Address: NOT APPLICABLE
7) Type of application: NEW OPERATING LICENCE	8) Operating Licence Number: NOTAVAILABLE
9) Vehicle Type: MINIBUS	10) 1 X 15 (SEATED) + 0 (STANDING)
11) Region: AMAJUBA	
12.1	<p>NEWCASTLE TO BENONI</p> <p>FROM TERMINUS TURN LEFT TO VOORTREKKER STREET AND TURN LEFT TO KIRKLAND STREET AND PROCEED TILL INTERSECTION AND TURN LEFT TO ALLEN STREET, PROCEED TILL OFF- RAMP TO VOLKSRUST AND JOIN N11 NATIONAL ROAD PROCEED TILL LANGSNEK STREET IN VOLKSRUST, PROCEED TILL JOUBERT STREET AND TURN LEFT TO DAN PIENAAR STREET AND TURN RIGHT TO R23 TO STANDERTON PROCEED TILL BOTHA STREET IN STANDERTON, PROCEED TILL HANDER STREET AND PROCEED TILL LOMBARD STREET AND TURN LEFT TO R23 TO HEILDBERG TURN TO KOC STREET AND TURN LEFT TO BOUMANN STREET AND TURN LEFT TO R50 TO LEANDRA. PROCEED AND TURN LEFT TO N17 AND TURN LEFT TO R29 TO SPRINGS AND TURN LEFT TO ERMELO ROAD, PROCEED TILL SECOND AVENUE AND TURN RIGHT TO TAXI ? RANK FROM THERE TURN RIGHT TO FIRST STREET AND TURN RIGHT TO SECOND STREET AND TURN LEFT TO FOURTH AVENUE. PROCEED TILL R29 AND PROCEED TILL R51 TO BENONI AND TURN RIGHT TO PAUL KRUGER AND TURN LEFT TO MAIN REEF ROAD AND TURN LFT TO WILSTAERD AVENUE TURN LEFT TO HARPUREVA STREET AND TURN RIGHT TO BENONI RANK NEAR THE STATION FROM BENONI TURN RIGHT TO LITON ROAD AND TURN RIGHT TO LIVERPOOL ROAD AND TURN LEFT TO LANCHESTER ROAD, TURN RIGHT TO BIRMINGHAM ROAD AND TURN RIGHT TO LINCOLN STREET TURN LEFT TO COMMISSIONER STREET, TURN LEFT VAN DYK, TURN RIGHT TO BARRY MARIAS ROAD AND TURN RIGHT TO R23 TO HEILDBERG PROCEED TILL R51 TO FRANKFORD PROCEED AND TURN RIGHT TO N3 TO WARDEN. FROM WARDEN TURN RIGHT TO R103 AND TURN RIGHT R103 AND TURN RIGHT TO R31 TOP VERDE TURN RIGHT TO R34 TO NEWCASTLE ON INTERSECTION TURN RIGHT TO ALLEN STREET TURN RIGHT TO KIRKLAND ROAD AND TURN RIGHT TO VOORTREKKER STREET AND TURB RIGHT TO NEWCASTLE TERMINUS.</p>
12.2	<p>(A) OSIZWENI TAXI ASSOCIATION ROUTES TO NEWCASTLE STARTING POINTS1. FROM SECTION C OSIZWENI (BOB'S SHOPPING COMPLEX).(A) TURN LEFT TO KHUZANI SHOPPING COMPLEX ON THE INTERSECTION TURN LEFT TO MSOMI, PROCEED AND TURN RIGHT TO MAKHANYA ROAD, PROCEED TILL INTERSECTION AND TURN RIGHT FIVE STAR SHOPPING CENTRE, TURN LEFT TO XOLANI HIGH SCHOOL ROAD, PROCEED TILL INTERSECTION AND TURN RIGHT TO EMPOMPINI CENTRE THEN TURN LEFT TO (R34) NEWCASTLE ROAD.(B) TURN RIGHT TO LONG HOMES AREA, PROCEED AND TURN LEFT TO TOPRANK, PROCEED UNTIL VALLEY CAFE INTERSECTION AND TURN RIGHT TO POLICE STATION ROAD AND ON THE INTERSECTION TURN LEFT TOWARD SIX, ZAMAZAMA, PROCEED TILL MAKHASANA INTERSECTION AND TURN RIGHT, PROCEED AND TURN LEFT TO EMPOMPINI, TURN LEFT TO (R34) NEWCASTLE ROAD.(C) PROCEED TO OSIZWENI HIGH SCHOOL TURN LEFT AND TURN RIGHT TO TOPRANK, PROCEED TILL VALLEY CAFE INTERSECTION, PROCEED TILL EGAGASINI GENERAL DEALER, PHUMLA MQASHI GENERAL DEALER, MAKHASANA GENERAL DEALER PROCEED AND TURN LEFT TO EMPOMPINI AREA AND TURN LEFT TO (R34) NEWCASTLE ROAD. TO NEWCASTLE.(A) PROCEED FROM MATHUKUSA INTERSECTION WITH (R34) NEWCASTLE ROAD TILL N11 (NATIONAL ROAD) TURN TO LEFT TO N11 THEN TURN RIGHT TO LADYSMITH ROAD, ALLEN STREET AND TURN LEFT TO KIRKLAND STREET TURN RIGHT TO VOORTREKKER AND TO NEWCASTLE TERMINUS AND RETURN.(B) PROCEED FROM MATHUKUSA INTERSECTION WITH (R34) NEWCASTLE ROAD TILL INTERSECTION TURN RIGHT TO N11 (NATIONAL ROAD) AND PROCEED TILL THE LEFT OFF-RAMP TO ALBERT WESSEL DRIVE AND PROCEED TO THE THIRD INTERSECTION AND TURN RIGHT TO LADYSMITH ROAD, ALLEN STREET AND TURN LEFT TO EITHER MURCHISON OR KIRKLAND STREET TURN RIGHT TO VOORTREKKER ROAD TO NEWCASTLE TERMINUS AND RETURN ALONG THE RESERVE ROUTE TO OSIZWENI. CONDITIONS: NO PICKING UP OR DROPPING OFF ON THE N34 AND N11.</p>



transport

Department:
Transport
Province of KwaZulu-Natal

GAZETTE

LGKZNG33-2018-
DEC

REGION: ALL

12.3	<p>NEWCASTLE SUBURBS (EMAKHISINI) TO NEWCASTLE</p> <p>NEWCASTLE SUBURBS (EMAKHISINI) ROUTES CONDITIONS: PASSENGERS ARE LOADED AND OFF-LOADED ANYWHERE AT THEIR REQUEST. STARTING POINT NEWCASTLE TERMINUS FROM TERMINUS TURN LEFT TO VOORTREKKER ROAD AND TURN LEFT TO ALLEN STREET, PROCEED UNTIL DRAKENSBURG ROAD INTERSECTION AND TURN RIGHT TO DRAKENSBURG ROAD, PROCEED AND TURN LEFT TO TUGELA DRIVE AND TURN RIGHT TO VON ECK STREET, TURN LEFT TO AQUA-MARINE STREET AND TURN RIGHT TO AMETHYS STREET TURN RIGHT TO DRAKENSBURG ROAD, ON THE INTERSECTION TURN TO VICTORIA ROAD, PROCEED TILL HARDWICK STREET INTERSECTION AND TURN RIGHT TO MURCHISON ON THE SECOND INTERSECTION TURN RIGHT TO VOORTREKKER STREET, PROCEED TILL NEWCASTLE TERMINUS.</p>
12.4	<p>(A) SEVENTIEN, TEKU, NINE MILES TILL MATHUKUSA INTERSECTION AND TURN RIGHT TO NEWCASTLE INDUSTRIAL, PROCEED WITH ASIPHEPHE ROAD TILL ALBERT WESSEL DRIVE ON THE THIRD INTERSECTION TURN RIGHT TO DIESEL STREET AND TURN RIGHT TO GUTENBERG ROAD AND TURN LEFT TO STEPHENSON STREET, PROCEED TILL INTERSECTION AND TURN LEFT TO MARCONI DRIVE, PROCEED AND TURN RIGHT TO ALBERT WESSEL DRIVE INTERSECTION, THEN TURN RIGHT TO FARADAY STREET AND TURN RIGHT TO INDUSTRIA STREET, PROCEED TILL INTERSECTION NEAR CEMETERY AND TURN LEFT TO VAN DER BIJL ROAD AND TURN RIGHT TO HARDWICK STREET TURN LEFT TO EITHER HARDING STREET OR MURCHISON STREET ON SECOND INTERSECTION TURN RIGHT TO ALLEN STREET AND TURN LEFT TO KIRKLAND STREET AND TURN RIGHT TO VOORTREKKER ROAD AND PROCEED TILL NEWCASTLE TERMINUS AND RETURN TO OSIZWENI.</p> <p>(B) (I) PROCEED FROM MATHUKUSA INTERSECTION WITH (R34) NEWCASTLE ROAD TILL N11 (NATIONAL ROAD) TURN LEFT TO N11 THEN TURN RIGHT TO LADYSMITH ROAD, ALLEN STREET AND TURN LEFT TO KIRKLAND STREET TURN RIGHT TO VOORTREKKER ROAD AND TO NEWCASTLE TERMINUS AND RETURN.</p> <p>(II) PROCEED FROM MATHUKUSA INTERSECTION WITH (R34) NEWCASTLE ROAD TILL INTERSECTION TURN RIGHT TO N11 (NATIONAL ROAD) AND PROCEED TILL THE LEFT OFF-RAMP TO ALBERT WESSEL DRIVE AND PROCEED TO THE THIRD INTERSECTION AND TURN RIGHT TO LADYSMITH ROAD, ALLEN STREET AND TURN LEFT TO EITHER MURCHISON OR KIRKLAND STREET, TURN RIGHT TO VOORTREKKER ROAD TO NEWCASTLE TERMINUS AND RETURN.</p>
12.5	<p>OSIZWENI TO KWAMDAKANE</p> <p>FROM TOP RANK TO MOVE BETWEEN OSIZWENI AND LEKKERWATER AREA TILL YOU CROSS THE BRIDGE OF NTENDEKA RIVER. CONTINUE AND MOVE BETWEEN MAFAPHLAWANE AND (42) OR INVERNESS AREA. PROCEED TILL SKRAAM AREA NEAR RAMLAN STORE AND PROCEED TILL YOU CROSS MBABANE RIVER NEAR SPOOKMILL FARM AND PROCEED TILL SPRINGBOKLAAGTE, PROCEED TILL BLACKBANK PRIMARY SCHOOL, FAIRBREEZE PRIMARY SCHOOL AND KILKEEL PRIMARY SCHOOL, PROCEED TILL ANNIEVALE AREA TILL MDAKANE TERMINUS AND BACK TO OSIZWENI.</p>
12.6	<p>NEWCASTLE TO VRYHEID</p> <p>FROM SIZWE TAXI RANK IN NEWCASTLE JOIN VOORTREKKER STREET LEFT INTO MURCHISON STREET RIGHT INTO ALLEN STREET CONTINUE ALONG LADYSMITH ROAD, LEFT INTO R23 RIGHT INTO UTRECHT ROAD RIGHT INTO R34 LEFT AT BLOOD RIVER TO R34 INTO VRYHEID CONTINUE ALONG KERK STREET TO THE STATION TAXI RANK IN VRYHEID AND RETURN OVER THE SAME ROUTE.</p> <p>TIME TABLE : AS AND WHEN REQUIRED TARIFF : AS PER AGREEMENT RESTRICTION : BETWEEN NEWCASTLE AND VRYHEID NO PERSONS WILL BE PICKED UP AND ALSO BETWEEN VRYHEID AND NEWCASTLE.</p>
12.7	<p>FROM OSIZWENI TOWNSHIP ALL UNITS TO MADADENI TOWNSHIP ALL SECTIONS AND RETURN.</p>



transport

Department:
Transport
Province of KwaZulu-Natal

GAZETTE

LGKZNG33-2018-
DEC

REGION: ALL

12.8	<p>STARTING POINT NEWCASTLE TERMINUS FROM TERMINUS TURN LEFT TO VOORTREKKER STREET AND TURN LEFT TO KIRKLAND STREET AND TURN LEFT TO ALLEN STREET. PROCEED TILL OFF-RAMP AND TURN LEFT TO N11 (NATIONAL ROAD) TO VOLKSRUST (NO PICKING UP OR DROPPING OFF IN VOLKSRUST). FROM N11 PROCEED TILL LANGSNEK STREET, VOLKSRUST. PROCEED TILL JOUBERT STREET AND TURN LEFT TO DAN PIENAAR STREET AND TURN RIGHT TO R23 TO STANDERTON (NO PICKING UP OR DROPPING OFF IN STANDERTON). PROCEED TILL BOTHA STREET, STANDERTON. PROCEED TILL HANDEL STREET AND PROCEED TILL LOMBARD STREET AND TURN LEFT TO R23 TO HEIDELBERG (NO PICKING UP OR DROPPING OFF IN HEIDELBERG), R42 PAST NIGEL, R51 TO SPRINGS, PROCEED AND TURN LEFT TO N17 AND TURN LEFT TO R29 TO SPRINGS AND TURN LEFT TO ERMELO ROAD. PROCEED TILL SECOND AVENUE TURN RIGHT TO SPRINGS TAXI RANK (DROP OFF ON FORWARD JOURNEY ONLY). FROM THERE TURN RIGHT TO FIRST STREET AND TURN RIGHT TO SECOND STREET AND TURN LEFT TO FOURTH AVENUE AND PROCEED TILL R29. PROCEED TILL R51 TO BENONI AND TURN RIGHT TO PAUL KRUGER AND TURN LEFT TO MAIN REEF ROAD AND TURN LEFT TO WILSTEARD AVENUE AND TURN LEFT TO HARPUR EVE STREET AND TURN RIGHT TO BENONI STATION TAXI RANK. FROM BENONI STATION TAXI RANK TURN TO LUTON ROAD AND TURN RIGHT TO LIVERPOOL ROAD AND TURN LEFT TO LANCASTER ROAD, TURN RIGHT TO BIRMINGHAM ROAD TURN RIGHT TO LINCOLN STREET TURN LEFT TO COMMISSIONER STREET AND TURN LEFT TO VAN DYK ROAD. TURN RIGHT TO BARRY MARAIS ROAD AND TURN RIGHT TO R23 TO HEIDELBERG, RETURN VIA SAME ROADS AS FORWARD JOURNEY VIA HEIDELBERG, STANDERTON, VOLKSRUST.</p>
12.9	<p>NEWCASTLE SUBURBS (EMAKHISINI) ROUTES</p> <p>CONDITIONS: PASSENGERS ARE LOADED AND OFF-LOADED ANYWHERE AT THEIR REQUEST.</p> <p>STARTING POINT</p> <p>NEWCASTLE TERMINUS</p> <p>FROM TERMINUS TURN LEFT TO VOORTREKKER ROAD AND TURN LEFT TO ALLEN STREET, PROCEED UNTIL DRAKENSBURG ROAD INTERSECTION AND TURN RIGHT TO DRAKENSBURG ROAD, PROCEED AND TURN LEFT TO TUGELA DRIVE AND TURN RIGHT TO VON ECK STREET, TURN LEFT TO AQUA-MARINE STREET AND TURN RIGHT TO AMETHYS STREET TURN RIGHT TO DRAKENSBURG ROAD, ON THE INTERSECTION TURN TO VICTORIA ROAD, PROCEED TILL HARDWICK STREET INTERSECTION AND TURN RIGHT TO MURCHISON ON THE SECOND INTERSECTION TURN RIGHT TO VOORTREKKER STREET, PROCEED TILL NEWCASTLE TERMINUS</p>
12.10	<p>FROM TERMINUS TURN LEFT TO VOORTREKKER STREET AND TURN LEFT TO KIRKLAND STREET AND TURN LEFT TO ALLEN STREET. PROCEED TILL OFF-RAMP AND TURN LEFT TO N11 (NATIONAL ROAD) TO VOLKSRUST (NO PICKING UP OR DROPPING OFF IN VOLKSRUST). FROM N11 PROCEED TILL LANGSNEK STREET, VOLKSRUST. PROCEED TILL JOUBERT STREET AND TURN LEFT TO DAN PIENAAR STREET AND TURN RIGHT TO R23 TO STANDERTON (NO PICKING UP OR DROPPING OFF IN STANDERTON). PROCEED TILL BOTHA STREET, STANDERTON. PROCEED TILL HANDEL STREET AND PROCEED TILL LOMBARD STREET AND TURN LEFT TO R23 TO HEIDELBERG (NO PICKING UP OR DROPPING OFF IN HEIDELBERG), R42 PAST NIGEL, R51 TO SPRINGS, PROCEED AND TURN LEFT TO N17 AND TURN LEFT TO R29 TO SPRINGS AND TURN LEFT TO ERMELO ROAD. PROCEED TILL SECOND AVENUE TURN RIGHT TO SPRINGS TAXI RANK (DROP OFF ON FORWARD JOURNEY ONLY). FROM THERE TURN RIGHT TO FIRST STREET AND TURN RIGHT TO SECOND STREET AND TURN LEFT TO FOURTH AVENUE AND PROCEED TILL R29. PROCEED TILL R51 TO BENONI AND TURN RIGHT TO PAUL KRUGER AND TURN LEFT TO MAIN REEF ROAD AND TURN LEFT TO WILSTEARD AVENUE AND TURN LEFT TO HARPUR EVE STREET AND TURN RIGHT TO BENONI STATION TAXI RANK. FROM BENONI STATION TAXI RANK TURN TO LUTON ROAD AND TURN RIGHT TO LIVERPOOL ROAD AND TURN LEFT TO LANCASTER ROAD, TURN RIGHT TO BIRMINGHAM ROAD TURN RIGHT TO LINCOLN STREET TURN LEFT TO COMMISSIONER STREET AND TURN LEFT TO VAN DYK ROAD. TURN RIGHT TO BARRY MARAIS ROAD AND TURN RIGHT TO R23 TO HEIDELBERG, RETURN VIA SAME ROADS AS FORWARD JOURNEY VIA HEIDELBERG, STANDERTON, VOLKSRUST.</p>
12.11	<p>FROM OSIZWENI TOP RANK P209, ONTO P296 STREET, TURN LEFT INTO MR483, LEFT INTO N11 ROAD, RIGHT INTO ALLEN STREET, INTO KIRKLAND STREET, RIGHT INTO VOORTREKKER STREET, RIGHT TO TERMINUS STREET TAXI RANK NEWCASTLE AND RETURN.</p>



transport

Department:
Transport
Province of KwaZulu-Natal

GAZETTE

LGKZNG33-2018-
DEC

REGION: ALL

12.12	FROM SECTION C OSIZWENI (BOB'S SHOPPING COMPLEX). ROUTES"(A) TURN LEFT TO KHUZANI SHOPPING COMPLEX ON THE INTERSECTION TURN LEFT TO MSOMI, PROCEED AND TURN RIGHT TO MAKHANYA ROAD, PROCEED TILL INTERSECTION AND TURN RIGHT TO FIVE STAR SHOPPING CENTRE, TURN LEFT TO XOLANI HIGH SCHOOL ROAD, PROCEED TILL INTERSECTION AND TURN RIGHT TO EMPOMPINI CENTRE THEN TURN LEFT TO (R34) NEWCASTLE ROAD."(B) TURN RIGHT TO LONG HOMES AREA, PROCEED AND TURN LEFT TO TOP RANK, PROCEED UNTIL VALLEY CAFÉ INTERSECTION AND TURN RIGHT TO POLICE STATION ROAD AND ON THE INTERSECTION TURN LEFT TO WARD SIX, ZAMAZAMA, PROCEED TILL MAKHASANA INTERSECTION AND TURN RIGHT, PROCEED AND TURN LEFT TO EMPOMPINI, TURN LEFT TO (R34) NEWCASTLE ROAD.(C) PROCEED TO OSIZWENI HIGH SCHOOL TURN LEFT AND TURN RIGHT TO TOP RANK, PROCEED TILL VALLEY CAFÉ INTERSECTION, PROCEED TILL EGAGASINI GENERAL DEALER, PHUMLA MQASHI GENERAL DEALER, MAKHASANA GENERAL DEALER, PROCEED AND TURN LEFT TO EMPOMPINI AREA AND TURN LEFT TO (R34) NEWCASTLE ROAD."TO NEWCASTLE."A) PROCEED FROM MATHUKUSA INTERSECTION WITH (R34) NEWCASTLE ROAD TILL N11 (NATIONAL ROAD) TURN TO LEFT TO N11 THEN TURN RIGHT TO LADYSMITH ROAD, ALLEN STREET AND TURN LEFT TO KIRKLAND STREET TURN RIGHT TO VOORTREKKER ROAD AND TO NEWCASTLE TERMINUS AND RETURN."B) PROCEED FROM MATHUKUSA INTERSECTION WITH (R34) NEWCASTLE ROAD TILL INTERSECTION TURN RIGHT TO N11 (NATIONAL ROAD) AND PROCEED TILL THE LEFT OFF-RAMP TO ALBERT WESSEL DRIVE AND PROCEED TO THE THIRD INTERSECTION AND TURN RIGHT TO LADYSMITH ROAD, ALLEN STREET AND TURN LEFT TO EITHER MURCHISON OR KIRKLAND STREET, TURN RIGHT TO VOORTREKKER ROAD TO NEWCASTLE TERMINUS AND RETURN ALONG THE REVERSE ROUTE TO OSIZWENI.
12.13	FROM OSIZWENI TAXI RANK, RIGHT INTO MR483, LEFT R34, RIGHT TO UTRECHT TAXI RANK AND RETURN.
12.14	NEWCASTLE TERMINUS TO SURBURBS (MAKHISHINI). . FROM TERMINUS TURN LEFT TO VOORTREKKER ROAD AND TURN LEFT TO KIRKLAND STREET AND PROCEED TILL INTERSECTION AND TURN LEFT TO ALLEN STREET PROCEED TILL DRakensBERG ROAD INTERSECTION AND LEFT TO DRakensBERG ROAD PROCEED AND TURN LEFT TO TUGELA DRIVE AND TURN RIGHT TO VON ECK STREET, TURN LEFT TO AQUAMARINE STREET AND TURN RIGHT TO AMETHYS AND TURN RIGHT TO DRakensBURG ROAD ON THE INTERSECTION TURN TO VICTORIA ROAD PROCEED TILL HARDWICK STREET INTERSECTION AND TURN RIGHT TO MURCHISON ROAD ON THE SECOND INTERSECTION TURN RIGHT TO VOORTREKKER STREET PROCEED TILL NEWCASTLE TERMINUS AND RETURN.(B). ON DRakensBERG INTERSECTION TURN RIGHT TO DRakensBERG ROAD AND PROCEED BETWEEN BARRY HERTZOG PARK AND MAJUBA PARK PROCEED TILL NCANDU PARK AND MOVE UNTIL THE END OF DRakensBERG ROAD AND RETURN TO TERMINUS.
12.15	(A)OSIZWENI TO KWA MADAKANE TERMINUS. FROM TOP RANK MOVE BETWEEN OSIZWENI AND LEKKERWATER AREA TILL YOU CROSS NTENDEKA RIVER PROCEED TO MOVE BETWEEN MAF AHLAWANE AND KWA MHLABA AREA AND PROCEED TILL SKAAN AREA VIA RAMLAAN STORE TILL YOU CROSS MBABANE RIVER AND PROCEED TO MOVE BETWEEN SPOOKMILL AND SPRINGBOKLAAGTE PROCEED TILL BLACKBANL SCHOOL AREA, FAIRBREEZE EMFUNDWENI AREA PROCEED TILL ANNIEVALE AREA TILL KWA ? MADAKANE TERMINUS AND RETURN TO OSIZWENI.



transport

Department:
Transport
Province of KwaZulu-Natal

GAZETTE

LGKZNG33-2018-
DEC

REGION: ALL

12.16	<p>OSIZWENI TO MADADENI.</p> <p>FROM SECTION C OSIZWENI (BOB'S SHOPPING COMPLEX) TURN LEFT TO KHUZANI SHOPPING COMPLEX ON THE INTERSECTION TURN LEFT TO MSOMI PROCEED AND TURN RIGHT TO KWA ? MAKHANYA ROAD PROCEED AND TURN RIGHT TO FIVES STAR SHOPPING CENTRE TURN LEFT XOLANI HIGH SCHOOL, PROCEED TILL INTERSECTIO AND TURN RIGHT TO EMPOMPINI CENTRE THEN TURN LEFT TO R34 ROAD TO NEWCASTLE PROCEED STRAIGHT TO SEVENTIEN, THEKU NINE MILES AND PROCEED TILL ON THE INTERSECTION TURN RIGHT TO MADADENI INDUSTRIAL AREA ROAD PROCEED TILL INDUSTRIAL AREA SECTION AND PROCEED BETWEEN SECTION 6 AND INDUSTRIAL AREA PROCEED TILL SECTION 6 AND SECTION 7 INTERSECTION AND TURN LEFT TO SECTION 6 BOUNDARY ROAD BETWEEN SECTION 6 AND SECTION 7 PROCEED VIA MADODA SHOPPING COMPLEX AND TURN LEFT TO AMAZULU HIGH SCHOOL ROAD AND ON THE INTERSECTION TURN RIGHT AND PROCEED TILL MADADENI HOSPITAL AND ZENZELE SHOPPING COMPLEX ON THE INTERSECTION TURN RIGHT AND PROCEED TILL INTERSECTION TURN LEFT TO MADADENI SHOPPING CHECKERS AREA AND PROCEED TILL CLINIC INTERSECTION AND TURN LEFT BETWEEN SECTION 2 AND 3 ROAD TILL INTERSECTION AND TURN LEFT TO MAGISTRATE ROAD AND PROCEED TILL MAGISTRATE AREA AND RETURN TO OSIZWENI(B). ON MADADENI INDUSTRIAL AREA INTERSECTION TURN LEFT TO MADADENI BOUNDARY ROAD AND PROCEED TILL MADADENI HOSPITAL INTERSECTION AND TURN RIGHT TO MADADENI HOSPITAL AND PROCEED TILL ZENZELE COMPLEX INTERSECTION AND PROCEED TILL INTERSECTION AND TURN LEFT TO CHECKERS ROAD AND PROCEED TILL CLINIC INTERSECTION AND TURN LEFT BETWEEN SECTION 2 AND 3 ROAD TILL INTERSECTION AND TURN LEFT TO MAGISTRATE AREA AND RETURN TO OSIZWENI.(C). AT THEKU INTERSECTION TURN RIGHT TO BLAAWBOSCH AREA AND PROCEED BETWEEN BLAAWBOSCH AND SECTION 7 ROAD ON THE INTERSECTION TURN LEFT TO SECTION 7 ROAD PROCEED TILL SECTION 6 AND SEVEN INTERSECTION ON AND TURN RIGHT TO BOUNDARY ROAD PROCEED VIA MADODA SHOPPING COMPLEX AND TURN LEFT TO AMA-ZULU HIGH SCHOOL ROAD AND ON INTERSECTION TURN RIGHT TILL INTERSECTION TURN RIGHT AND PROCEED AND TURN LEFT TO CHECKERS ROAD AND PROCEED TILL CLINIC INTERSECTION AND TURN LEFT BETWEEN SECTION 2 AND 3 ROAD PROCEED TILL INTERSECTION AND TURN LEFT TO MAGISTRATE ROAD PROCEED TILL MAGISTRATE AREA AND RETURN TO OSIZWENI.</p>
12.17	<p>OSIZWENI TO KWA MHLABA.</p> <p>FROM OSIZWENI SHOPPING COMPLEX (SCORE AND SHOPRITE STORE) TURN LEFT TO POLICE STATION AND PROCEED TILL VALLEY CAFÉ INTERSECTION AND TUN TO TOP RANK AND PROCEED AND TURN RIGHT AND MOVE BETWEEN LONGHOMES TO OSIZWENI HIGH SCHOOL PROCEED BETWEEN SECTION E AND D PROCEED VIA CJB SHOPPING COMPLEX PROCEED AND TURN RIGHT TO FULATHELA AREA PROCEED VIA INVERNESS PRIMARY SCHOOL, PROCEED BETWEEN FULATHELA VIA KWA ? MHLABA ROAD AND PROCEED TILL KWA ? MHLABA AREA AND RETURN TO OSIZWENI.</p>



transport

Department:
Transport
Province of KwaZulu-Natal

GAZETTE

LGKZNG33-2018-
DEC

REGION: ALL

1) Application Number: APP0104893	2) Gazette Number: LGKZNG33-2018-DEC
3) Applicant: ZK MNTAMBO ID NO. 6103055325084 Association: MADADENI TAXI OWNERS ASSOCIATION	4) Applicant Address: P O BOX 8738 MADADENI KWA-ZULU NATAL 2951
5) Existing Licence Holder: NOT APPLICABLE ID NO. NOT APPLICABLE	6) Existing Licence Holder Address: NOT APPLICABLE
7) Type of application: NEW OPERATING LICENCE	8) Operating Licence Number: NOTAVAILABLE
9) Vehicle Type: MINIBUS	10) 1 X 14 (SEATED) + 0 (STANDING)
11) Region: AMAJUBA	
12.1	NEWCASTLE TO NORMANDIEN. FROM NEWCASTLE TAXI RANK EXIT WITH TERMINUS STREET TURN LEFT WITH SUTHERLAND STREET TURN RIGHT WITH SCOTT STREET TO LENNOXTON WITH ROAD P39 TO NORMANDIEN PICK AND DROP RETURNING USING SAME ROUTE.
12.2	NEWCASTLE TAXI RANK TO NEWCASTLE TOWNLANDS. FROM TAXI RANK INTO TERMINUS STREET TURN LEFT AT VOORTREKKER STREET TURN LEFT INTO KIRKLAND STREET, TURN LEFT INTO ALLEN STREET, PROCEED STRAIGHT TURN RIGHT AT DRAKENSBURG DRIVE PROCEED STRAIGHT, VIA MONTE VISTA, TURN LEFT INTO AQUAMARINE DRIVE, TURN RIGHT INTO AMETHYST ROAD PROCEED STRAIGHT TURN RIGHT AT DRAKENSBURG DRIVE, TURN LEFT INTO VICTORIA ROAD PROCEED STRAIGHT VIA AMAJUBA LODGE, CHECKERS SHOPPING CENTRE, TURN RIGHT AT ROBOT INTO ALLEN STREET PICK AND DROP TO AND FROM. RETURN WITH SAME ROUTE TO NEWCASTLE TAXI RANK.
12.3	FROM NEWCASTLE TAXI RANK ENTER TERMINUS STREET, TURN LEFT AT VOORTREKKER STREET TURN LEFT KIRKLAND STREET, TURN RIGHT INTO ALLEN STREET PROCEED STRAIGHT TO ARBOR PARK SUBURB, TURN RIGHT INTO N11 ROAD PROCEED STRAIGHT TO BALLENGICH TURN LEFT INTO R621 ROAD TO SKOBARIN SETTLEMENT PROCEED STRAIGHT TURN RIGHT ENTER DANNHAUSER TOWN TURN LEFT TO DANNHAUSER APPROVED TAXI RANK, RETURN WITH SAME ROUTE TO NEWCASTLE.
12.4	FROM N SECTION TAXI RANK KWANYEMBE, TURN RIGHT ENTER P SECTION ENTER ROAD FROM P1 STOP, VIA POST BOX, TURN LEFT AT STAFFORD CLINIC OR RIGHT. TURN RIGHT ENTER M SECTION. TURN RIGHT AT ROAD INTERSECTION VIA DEDANGIFUNDE HIGH SCHOOL, TURN LEFT MUZIKAYISE JUNIOR PRIMARY, TURN RIGHT ENTER L SECTION STRAIGHT TURN LEFT ON ROAD BETWEEN SECTION 7 AND SECTION 6 TO MADADENI BREWERY VIA VIRGINIA SUPERMARKET, VIA MADADENI LIGHT INDUSTRIES, VIA BINDA HARDWARE MOYOMUHLE TAXI RANK AND COMMUNITY CENTRE. AT ROBOT TURN RIGHT ENTER MAIN ROAD P483 FROM NEWCASTLE TO OSIZWENI, BUFFALO FLATS AND UTRECHT TO NEWCASTLE AT INGAGANE ROBOT CROSS-OVER INGAGANE RIVER TURN LEFT AT KEYWAY MOTORS ROBOT INTO ASIPHEPHE ROAD ENTER ALBERT WESSELS ROAD. VIA LIGHT AND TEXTILE INDUSTRIES EMABHODINI TO NEWCASTLE VIA PROTECTION SERVICE TURN RIGHT ALLEN STREET PROCEED TURN LEFT AT KIRKLAND STREET, TURN RIGHT AT VOORTREKKER STREET PROCEED ACROSS TERMINUS STREET, ENTER APPROVED NEWCASTLE TAXI RANK. RETURN WITH SAME ROUTE TO MADADAENI TOWNSHIP.

CONTINUES ON PAGE 386 - PART 4



KWAZULU-NATAL PROVINCE
KWAZULU-NATAL PROVINSIE
ISIFUNDAZWE SA KWAZULU-NATALI

Provincial Gazette • Provinsiale Koerant • Igazethi Yesifundazwe

(Registered at the post office as a newspaper) • (As 'n nuusblad by die poskantoor geregistreer)
(Irejistiwee njengephephandaba eposihhovisi)

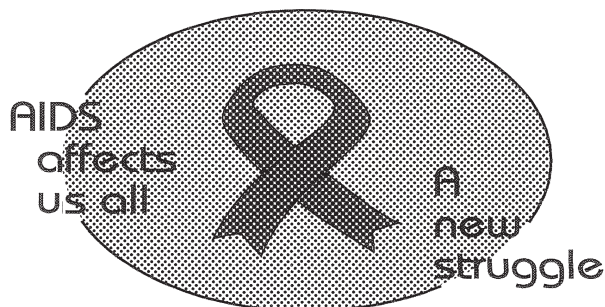
Vol. 12

PIETERMARITZBURG
13 DECEMBER 2018
13 DESEMBER 2018
13 KUZIBANDLELA 2018

No. 2027

PART 4 OF 4

We all have the power to prevent AIDS



Prevention is the cure

**AIDS
HELPLINE**

0800 012 322

DEPARTMENT OF HEALTH

N.B. The Government Printing Works will not be held responsible for the quality of "Hard Copies" or "Electronic Files" submitted for publication purposes

ISSN 1994-4558



9 771994 455008

02027





transport

Department:
Transport
Province of KwaZulu-Natal

GAZETTE

LGKZNG33-2018-
DEC

REGION: ALL

- 12.5** FROM MADADENI TO OSIZWENI TOWNSHIP FROM MAGISTRATE OFFICE, MADADENI TOWNSHIP, TURN LEFT ENTER ROAD BETWEEN SECTION 2 AND MUNICIPALITY OFFICES. TURN RIGHT AT BP GARAGE PROCEED STRAIGHT VIA IMBONGOLWENI CHURCH, VIA KHUZANI SHOPPING CENTRE VIA METHODIST CHURCH. SECTIONS 1 PROCEED STRAIGHT AT FOUR WAY STOP ON ROAD BETWEEN RIVERSIDE HOUSES AND SECTION 3 TURN RIGHT AT KWAMABOYA. VIA EHASHINI STOP. VIA ST HOHN CHURCH, TURN RIGHT AT CHECKERS SHOPPING CENTER VIA CLINIC SECTION 3, TURN LEFT AT CLINIC, AND PROCEED VIA MADADENI LIBRARY, VIA BEER WHOLESAL DEPORT, VIA MAZIBUYE TESTING STATION. PROCEED STRAIGHT, AT ZENZELE SHOPPING CENTER, TURN RIGHT AND TURN LEFT VIA MADADENI HOSPITAL ROAD BETWEEN SECTION 6 AND MADADENI HOSPITAL, TURN LEFT AT AMAZULU HIGH SCHOOL, TURN RIGHT AT ROAD INTERSECTION (ROAD BETWEEN SECTION 6 AND SECTION 7), VIA MADODA SHOPPING ENTERPRISE, TURN RIGHT AT MADADENI BREWERY VIA MOYOMUHLE TAXI RANK, TURN LEFT AT THE ROBOT ENTER ROAD TO OSIZWENI AND UTRECHT VIA NINE MILE STOP, VIA BLAAUBOSCH AREA, TURN RIGHT AT EMPANGENI, TURN LEFT ENTER OSIZWENI TOWNSHIP (SOUTH), PROCEED STRAIGHT VIA QHUBIMFUNDO S. P. SCHOOL AND VIA XOLANI HIGH SCHOOL. TURN RIGHT AT KWAMASHU STOP. TURN LEFT AT MPHAZIMA RESTAURANT AND HLANGANANI SHOPPING CENTRE, PROCEED STRAIGHT, TURN RIGHT AT ROAD INTERSECTION VIA OSIZWENI BUSINESS ARE, VIA POST OFFICE (OSIZWENI) AND S.A.P.S. STATION, TURN LEFT PROCEED STRAIGHT TO TOP TANK, TURN LEFT KWAMBHOKO (SAND SUPPLY DEPORT) VIA LONG HOMES HOUSING, TURN RIGHT AT MATSHEKETSHENI SECTION, VIA KWA BOB SHOPPING CENTRE, AND MASKOPHASINI, TURN LEFT AT DEPOT. ON THE THIRD ROAD FROM KHUZANI SHOPPING CENTRE, TURN RIGHT VIA KWAMAKHANYA SHOPPING CENTER, TURN RIGHT AT KWA VILAKAZI CORNER HOUSE, VIA 5 STAR CENTRE AND FIRE STATION OSIZWENI, AND TURN RIGHT AT T.V. LIQUOR STORE. PROCEED STRAIGHT VIA KAKALASPA AREA (RURAL AREA) VIA MILLENNIUM CASH STORE. EMPOMPINI RETURN SAME ROUTE TO MADADENI TOWNSHIP.



transport

Department:
Transport
Province of KwaZulu-Natal

GAZETTE

LGKZNG33-2018-
DEC

REGION: ALL

1) Application Number: APP0104896	2) Gazette Number: LGKZNG33-2018-DEC
3) Applicant: J BOWERS ID NO. 5104225585087 Association: MADADENI TAXI OWNERS ASSOCIATION	4) Applicant Address: P O BOX14258 MADADENI KWAZULU-NATAL 2951
5) Existing Licence Holder: NOT APPLICABLE ID NO. NOT APPLICABLE	6) Existing Licence Holder Address: NOT APPLICABLE
7) Type of application: NEW OPERATING LICENCE	8) Operating Licence Number: NOTAVAILABLE
9) Vehicle Type: MINIBUS	10) 1 X 13 (SEATED) + 0 (STANDING)
11) Region: AMAJUBA	
12.1	NEWCASTLE TO NORMANDIEN. FROM NEWCASTLE TAXI RANK EXIT WITH TERMINUS STREET TURN LEFT WITH SUTHERLAND STREET TURN RIGHT WITH SCOTT STREET TO LENNOXTON WITH ROAD P39 TO NORMANDIEN PICK AND DROP RETURNING USING SAME ROUTE.
12.2	NEWCASTLE TAXI RANK TO NEWCASTLE TOWNLANDS. FROM TAXI RANK INTO TERMINUS STREET TURN LEFT AT VOORTREKKER STREET TURN LEFT INTO KIRKLAND STREET, TURN LEFT INTO ALLEN STREET, PROCEED STRAIGHT TURN RIGHT AT DRAKENSBURG DRIVE PROCEED STRAIGHT, VIA MONTE VISTA, TURN LEFT INTO AQUAMARINE DRIVE, TURN RIGHT INTO AMETHYST ROAD PROCEED STRAIGHT TURN RIGHT AT DRAKENSBURG DRIVE, TURN LEFT INTO VICTORIA ROAD PROCEED STRAIGHT VIA AMAJUBA LODGE, CHECKERS SHOPPING CENTRE, TURN RIGHT AT ROBOT INTO ALLEN STREET PICK AND DROP TO AND FROM. RETURN WITH SAME ROUTE TO NEWCASTLE TAXI RANK.
12.3	FROM NEWCASTLE TAXI RANK ENTER TERMINUS STREET, TURN LEFT AT VOORTREKKER STREET TURN LEFT KIRKLAND STREET, TURN RIGHT INTO ALLEN STREET PROCEED STRAIGHT TO ARBOR PARK SUBURB, TURN RIGHT INTO N11 ROAD PROCEED STRAIGHT TO BALLENGICH TURN LEFT INTO R621 ROAD TO SKOBARIN SETTLEMENT PROCEED STRAIGHT TURN RIGHT ENTER DANNHAUSER TOWN TURN LEFT TO DANNHAUSER APPROVED TAXI RANK, RETURN WITH SAME ROUTE TO NEWCASTLE.
12.4	FROM N SECTION TAXI RANK KWANYEMBE, TURN RIGHT ENTER P SECTION ENTER ROAD FROM P1 STOP, VIA POST BOX, TURN LEFT AT STAFFORD CLINIC OR RIGHT. TURN RIGHT ENTER M SECTION. TURN RIGHT AT ROAD INTERSECTION VIA DEDANGIFUNDE HIGH SCHOOL, TURN LEFT MUZIKAYISE JUNIOR PRIMARY, TURN RIGHT ENTER L SECTION STRAIGHT TURN LEFT ON ROAD BETWEEN SECTION 7 AND SECTION 6 TO MADADENI BREWERY VIA VIRGINIA SUPERMARKET, VIA MADADENI LIGHT INDUSTRIES, VIA BINDA HARDWARE MOYOMUHLE TAXI RANK AND COMMUNITY CENTRE. AT ROBOT TURN RIGHT ENTER MAIN ROAD P483 FROM NEWCASTLE TO OSIZWENI, BUFFALO FLATS AND UTRECHT TO NEWCASTLE AT INGAGANE ROBOT CROSS-OVER INGAGANE RIVER TURN LEFT AT KEYWAY MOTORS ROBOT INTO ASIPHEPHE ROAD ENTER ALBERT WESSELS ROAD. VIA LIGHT AND TEXTILE INDUSTRIES EMABHODINI TO NEWCASTLE VIA PROTECTION SERVICE TURN RIGHT ALLEN STREET PROCEED TURN LEFT AT KIRKLAND STREET, TURN RIGHT AT VOORTREKKER STREET PROCEED ACROSS TERMINUS STREET, ENTER APPROVED NEWCASTLE TAXI RANK. RETURN WITH SAME ROUTE TO MADADAENI TOWNSHIP.



transport

Department:
Transport
Province of KwaZulu-Natal

GAZETTE

LGKZNG33-2018-
DEC

REGION: ALL

- 12.5** FROM MADADENI TO OSIZWENI TOWNSHIP FROM MAGISTRATE OFFICE, MADADENI TOWNSHIP, TURN LEFT ENTER ROAD BETWEEN SECTION 2 AND MUNICIPALITY OFFICES. TURN RIGHT AT BP GARAGE PROCEED STRAIGHT VIA IMBONGOLWENI CHURCH, VIA KHUZANI SHOPPING CENTRE VIA METHODIST CHURCH. SECTIONS 1 PROCEED STRAIGHT AT FOUR WAY STOP ON ROAD BETWEEN RIVERSIDE HOUSES AND SECTION 3 TURN RIGHT AT KWAMABOYA. VIA EHASHINI STOP. VIA ST HOHN CHURCH, TURN RIGHT AT CHECKERS SHOPPING CENTER VIA CLINIC SECTION 3, TURN LEFT AT CLINIC, AND PROCEED VIA MADADENI LIBRARY, VIA BEER WHOLESAL DEPORT, VIA MAZIBUYE TESTING STATION. PROCEED STRAIGHT, AT ZENZELE SHOPPING CENTER, TURN RIGHT AND TURN LEFT VIA MADADENI HOSPITAL ROAD BETWEEN SECTION 6 AND MADADENI HOSPITAL, TURN LEFT AT AMAZULU HIGH SCHOOL, TURN RIGHT AT ROAD INTERSECTION (ROAD BETWEEN SECTION 6 AND SECTION 7), VIA MADODA SHOPPING ENTERPRISE, TURN RIGHT AT MADADENI BREWERY VIA MOYOMUHLE TAXI RANK, TURN LEFT AT THE ROBOT ENTER ROAD TO OSIZWENI AND UTRECHT VIA NINE MILE STOP, VIA BLAaubosch AREA, TURN RIGHT AT EMPANGENI, TURN LEFT ENTER OSIZWENI TOWNSHIP (SOUTH), PROCEED STRAIGHT VIA QHUBIMFUNDO S. P. SCHOOL AND VIA XOLANI HIGH SCHOOL. TURN RIGHT AT KWAMASHU STOP. TURN LEFT AT MPHAZIMA RESTAURANT AND HLANGANANI SHOPPING CENTRE, PROCEED STRAIGHT, TURN RIGHT AT ROAD INTERSECTION VIA OSIZWENI BUSINESS ARE, VIA POST OFFICE (OSIZWENI) AND S.A.P.S. STATION, TURN LEFT PROCEED STRAIGHT TO TOP TANK, TURN LEFT KWAMBHOKO (SAND SUPPLY DEPORT) VIA LONG HOMES HOUSING, TURN RIGHT AT MATSHEKETSHENI SECTION, VIA KWA BOB SHOPPING CENTRE, AND MASKOPHASINI, TURN LEFT AT DEPOT. ON THE THIRD ROAD FROM KHUZANI SHOPPING CENTRE, TURN RIGHT VIA KWAMAKHANYA SHOPPING CENTER, TURN RIGHT AT KWA VILAKAZI CORNER HOUSE, VIA 5 STAR CENTRE AND FIRE STATION OSIZWENI, AND TURN RIGHT AT T.V. LIQUOR STORE. PROCEED STRAIGHT VIA KAKALASPA AREA (RURAL AREA) VIA MILLENNIUM CASH STORE. EMPOMPINI RETURN SAME ROUTE TO MADADENI TOWNSHIP.



transport

Department:
Transport
Province of KwaZulu-Natal

GAZETTE

LGKZNG33-2018-
DEC

REGION: ALL

1) Application Number: APP0049379	2) Gazette Number: LGKZNG33-2018-DEC
3) Applicant: L MPUKWANA ID NO. 7403056030082 Association: KOKSTAD TAXI OWNERS ASSOCIATION	4) Applicant Address: PO BOX 1823 KOKSTAD KWA-ZULU NATAL 4700
5) Existing Licence Holder: NOT APPLICABLE ID NO. NOT APPLICABLE	6) Existing Licence Holder Address: NOT APPLICABLE
7) Type of application: ADD AUTHORISATIONS/ROUTES	8) Operating Licence Number: LGKZN0503000141
9) Vehicle Type: MINIBUS	10) 1 X 15 (SEATED) + 0 (STANDING)
11) Region: SISONKE	
12.1	KOKSTAD TO EXTENSION 7 FROM KOKSTAD TAXI RANK IN DOWER STREET, TURN LEFT INTO MAIN STREET, LEFT INTO BARKER STREET, TURN RIGHT INTO HOPE STREET, TURN LEFT INTO WYLDE ROAD INTO ELLIOT STREET TO THE HOSPITAL, TURN LEFT TO R56 TOWARDS BONGWENI CMAX PRISON, BACK IN TO R56 TURN LEFT INTO ELLIOT STREET JOIN STRACHAN STREET, THEN TURN LEFT TO JOIN HOPE STREET, TURN LEFT TO EXTENSION 7 AND JOIN MT CURRIE DRIVE AND RETURN TO KOKSTAD TAXI RANK.
12.2	KOKSTAD TO SHAYAMOYA FROM KOKSTAD TAXI RANK IN DOWER STREET, TURN LEFT INTO MAIN STREET TURN LEFT TO BARKER STREET, JOIN HOPE STREET, TURN LEFT INTO AVENUE STREET TURN LEFT TO MURRAY STREET INTO MT CURRIE ROAD TURN LEFT TO NKOSI ALBERT LUTHULI ROAD JOIN JOE SLOVO, TURN RIGHT TO ROBERT SOBUKWE ROAD TURN RIGHT TO SOLOMON MAHLANGU ROAD TURN LEFT TO STEVE BIKO ROAD, TURN RIGHT TO CHRIS HANI JOIN THABO MBEKI ROAD, TURN RIGHT JOIN CHRIS HANI STREET AND TURN LEFT JOIN R617, JOIN HOPE STREET BACK TO KOKSTAD TAXI RANK.
12.3	KOKSTAD TO KRANSDRAAI FROM KOKSTAD TAXI RANK IN DOWER STREET, MAIN STREET, JOIN HOPE STREET, R617 PROCEED AND TURN RIGHT INTO D609, TURN LEFT INTO D631, TURN RIGHT INTO D644 (KRANSDRAAI) AND RETURN TO KOKSTAD TAXI RANK.
12.4	KOKSTAD TO WYNSBURG FROM KOKSTAD TAXI RANK IN DOWER STREET, MAIN STREET, JOIN HOPE STREET, R617 PROCEED AND TURN RIGHT TO D609 TURN RIGHT INTO D662 TO WYNSBURG AND RETURN TO KOKSTAD TAXI RANK.
12.5	KOKSTAD TO MAKHOBHA FROM KOKSTAD TAXI RANK IN DOWER STREET, MAIN STREET JOIN HOPE STREET, R617 PROCEED AND TURN LEFT INTO P604 TO MAKHOBHA AND RETURN TO KOKSTAD TAXI RANK.
12.6	KOKSTAD TO MARAIKOP FROM KOKSTAD TAXI RANK IN DOWER STREET, MAIN STREET JOIN HOPE STREET, R617 PROCEED AND TURN LEFT INTO P604 TO MARIASKOP AND RETURN TO KOKSTAD TAXI RANK
12.7	KOKSTAD TO HORSE-SHOE LOCATION FROM DOWER TAXI RANK, TURN RIGHT INTO NQUBELA ROAD AND PROCEED TO HORSE-SHOE TAXI RANK AND RETURN.



transport

Department:
Transport
Province of KwaZulu-Natal

GAZETTE

LGKZNG33-2018-
DEC

REGION: ALL

1) Application Number: APP0087683	2) Gazette Number: LGKZNG33-2018-DEC
3) Applicant: CM MBANGI ID NO. 9006155812082 Association: KOKSTAD TAXI OWNERS ASSOCIATION	4) Applicant Address: P O BOX 1111 KOKSTAD KWA-ZULU NATAL 4700
5) Existing Licence Holder: NOT APPLICABLE ID NO. NOT APPLICABLE	6) Existing Licence Holder Address: NOT APPLICABLE
7) Type of application: ADD AUTHORISATIONS/ROUTES	8) Operating Licence Number: LGKZN0503000096
9) Vehicle Type: MINIBUS	10) 1 X 15 (SEATED) + 0 (STANDING)
11) Region: SISONKE	
12.1	KOKSTAD TO EXTENSION 7 FROM KOKSTAD TAXI RANK IN DOWER STREET, TURN LEFT INTO MAIN STREET, LEFT INTO BARKER STREET, TURN RIGHT INTO HOPE STREET, TURN LEFT INTO WYLDE ROAD INTO ELLIOT STREET TO THE HOSPITAL, TURN LEFT TO R56 TOWARDS BONGWENI CMAX PRISON, BACK IN TO R56 TURN LEFT INTO ELLIOT STREET JOIN STRACHAN STREET, THEN TURN LEFT TO JOIN HOPE STREET, TURN LEFT TO EXTENSION 7 AND JOIN MT CURRIE DRIVE AND RETURN TO KOKSTAD TAXI RANK.
12.2	KOKSTAD TO SHAYAMOYA FROM KOKSTAD TAXI RANK IN DOWER STREET, TURN LEFT INTO MAIN STREET TURN LEFT TO BARKER STREET, JOIN HOPE STREET, TURN LEFT INTO AVENUE STREET TURN LEFT TO MURRAY STREET INTO MT CURRIE ROAD TURN LEFT TO NKOSI ALBERT LUTHULI ROAD JOIN JOE SLOVO, TURN RIGHT TO ROBERT SOBUKWE ROAD TURN RIGHT TO SOLOMON MAHLANGU ROAD TURN LEFT TO STEVE BIKO ROAD, TURN RIGHT TO CHRIS HANI JOIN THABO MBEKI ROAD, TURN RIGHT JOIN CHRIS HANI STREET AND TURN LEFT JOIN R617, JOIN HOPE STREET BACK TO KOKSTAD TAXI RANK.
12.3	KOKSTAD TO KRANSDRAAI FROM KOKSTAD TAXI RANK IN DOWER STREET, MAIN STREET, JOIN HOPE STREET, R617 PROCEED AND TURN RIGHT INTO D609, TURN LEFT INTO D631, TURN RIGHT INTO D644 (KRANSDRAAI) AND RETURN TO KOKSTAD TAXI RANK.
12.4	KOKSTAD TO WYNSBURG FROM KOKSTAD TAXI RANK IN DOWER STREET, MAIN STREET, JOIN HOPE STREET, R617 PROCEED AND TURN RIGHT TO D609 TURN RIGHT INTO D662 TO WYNSBURG AND RETURN TO KOKSTAD TAXI RANK.
12.5	KOKSTAD TO MAKHOBHA FROM KOKSTAD TAXI RANK IN DOWER STREET, MAIN STREET JOIN HOPE STREET, R617 PROCEED AND TURN LEFT INTO P604 TO MAKHOBHA AND RETURN TO KOKSTAD TAXI RANK.
12.6	KOKSTAD TO MARAIKOP FROM KOKSTAD TAXI RANK IN DOWER STREET, MAIN STREET JOIN HOPE STREET, R617 PROCEED AND TURN LEFT INTO P604 TO MARIASKOP AND RETURN TO KOKSTAD TAXI RANK
12.7	KOKSTAD TO HORSE-SHOE LOCATION FROM DOWER TAXI RANK, TURN RIGHT INTO NQUBELA ROAD AND PROCEED TO HORSE-SHOE TAXI RANK AND RETURN.



transport

Department:
Transport
Province of KwaZulu-Natal

GAZETTE

LGKZNG33-2018-
DEC

REGION: ALL

1) Application Number: APP0087684	2) Gazette Number: LGKZNG33-2018-DEC
3) Applicant: CM MBANGI ID NO. 9006155812082 Association: KOKSTAD TAXI OWNERS ASSOCIATION	4) Applicant Address: P O BOX 1111 KOKSTAD KWA-ZULU NATAL 4700
5) Existing Licence Holder: NOT APPLICABLE ID NO. NOT APPLICABLE	6) Existing Licence Holder Address: NOT APPLICABLE
7) Type of application: ADD AUTHORISATIONS/ROUTES	8) Operating Licence Number: LGKZN0503000166
9) Vehicle Type: MINIBUS	10) 1 X 15 (SEATED) + 0 (STANDING)
11) Region: SISONKE	
12.1	KOKSTAD TO EXTENSION 7 FROM KOKSTAD TAXI RANK IN DOWER STREET, TURN LEFT INTO MAIN STREET, LEFT INTO BARKER STREET, TURN RIGHT INTO HOPE STREET, TURN LEFT INTO WYLDE ROAD INTO ELLIOT STREET TO THE HOSPITAL, TURN LEFT TO R56 TOWARDS BONGWENI CMAX PRISON, BACK IN TO R56 TURN LEFT INTO ELLIOT STREET JOIN STRACHAN STREET, THEN TURN LEFT TO JOIN HOPE STREET, TURN LEFT TO EXTENSION 7 AND JOIN MT CURRIE DRIVE AND RETURN TO KOKSTAD TAXI RANK.
12.2	KOKSTAD TO SHAYAMOYA FROM KOKSTAD TAXI RANK IN DOWER STREET, TURN LEFT INTO MAIN STREET TURN LEFT TO BARKER STREET, JOIN HOPE STREET, TURN LEFT INTO AVENUE STREET TURN LEFT TO MURRAY STREET INTO MT CURRIE ROAD TURN LEFT TO NKOSI ALBERT LUTHULI ROAD JOIN JOE SLOVO, TURN RIGHT TO ROBERT SOBUKWE ROAD TURN RIGHT TO SOLOMON MAHLANGU ROAD TURN LEFT TO STEVE BIKO ROAD, TURN RIGHT TO CHRIS HANI JOIN THABO MBEKI ROAD, TURN RIGHT JOIN CHRIS HANI STREET AND TURN LEFT JOIN R617, JOIN HOPE STREET BACK TO KOKSTAD TAXI RANK.
12.3	KOKSTAD TO KRANSDRAAI FROM KOKSTAD TAXI RANK IN DOWER STREET, MAIN STREET, JOIN HOPE STREET, R617 PROCEED AND TURN RIGHT INTO D609, TURN LEFT INTO D631, TURN RIGHT INTO D644 (KRANSDRAAI) AND RETURN TO KOKSTAD TAXI RANK.
12.4	KOKSTAD TO WYNSBURG FROM KOKSTAD TAXI RANK IN DOWER STREET, MAIN STREET, JOIN HOPE STREET, R617 PROCEED AND TURN RIGHT TO D609 TURN RIGHT INTO D662 TO WYNSBURG AND RETURN TO KOKSTAD TAXI RANK.
12.5	KOKSTAD TO MAKHOBHA FROM KOKSTAD TAXI RANK IN DOWER STREET, MAIN STREET JOIN HOPE STREET, R617 PROCEED AND TURN LEFT INTO P604 TO MAKHOBHA AND RETURN TO KOKSTAD TAXI RANK.
12.6	KOKSTAD TO MARAIKOP FROM KOKSTAD TAXI RANK IN DOWER STREET, MAIN STREET JOIN HOPE STREET, R617 PROCEED AND TURN LEFT INTO P604 TO MARIASKOP AND RETURN TO KOKSTAD TAXI RANK
12.7	KOKSTAD TO HORSE-SHOE LOCATION FROM DOWER TAXI RANK, TURN RIGHT INTO NQUBELA ROAD AND PROCEED TO HORSE-SHOE TAXI RANK AND RETURN.



transport

Department:
Transport
Province of KwaZulu-Natal

GAZETTE

LGKZNG33-2018-
DEC

REGION: ALL

1) Application Number: APP0087685	2) Gazette Number: LGKZNG33-2018-DEC
3) Applicant: CM MBANGI ID NO. 9006155812082 Association: KOKSTAD TAXI OWNERS ASSOCIATION	4) Applicant Address: P O BOX 1111 KOKSTAD KWA-ZULU NATAL 4700
5) Existing Licence Holder: NOT APPLICABLE ID NO. NOT APPLICABLE	6) Existing Licence Holder Address: NOT APPLICABLE
7) Type of application: ADD AUTHORISATIONS/ROUTES	8) Operating Licence Number: LGKZN0503000694
9) Vehicle Type: MINIBUS	10) 1 X 15 (SEATED) + 0 (STANDING)
11) Region: SISONKE	
12.1	KOKSTAD TO EXTENSION 7 FROM KOKSTAD TAXI RANK IN DOWER STREET, TURN LEFT INTO MAIN STREET, LEFT INTO BARKER STREET, TURN RIGHT INTO HOPE STREET, TURN LEFT INTO WYLDE ROAD INTO ELLIOT STREET TO THE HOSPITAL, TURN LEFT TO R56 TOWARDS BONGWENI CMAX PRISON, BACK IN TO R56 TURN LEFT INTO ELLIOT STREET JOIN STRACHAN STREET, THEN TURN LEFT TO JOIN HOPE STREET, TURN LEFT TO EXTENSION 7 AND JOIN MT CURRIE DRIVE AND RETURN TO KOKSTAD TAXI RANK.
12.2	KOKSTAD TO SHAYAMOYA FROM KOKSTAD TAXI RANK IN DOWER STREET, TURN LEFT INTO MAIN STREET TURN LEFT TO BARKER STREET, JOIN HOPE STREET, TURN LEFT INTO AVENUE STREET TURN LEFT TO MURRAY STREET INTO MT CURRIE ROAD TURN LEFT TO NKOSI ALBERT LUTHULI ROAD JOIN JOE SLOVO, TURN RIGHT TO ROBERT SOBUKWE ROAD TURN RIGHT TO SOLOMON MAHLANGU ROAD TURN LEFT TO STEVE BIKO ROAD, TURN RIGHT TO CHRIS HANI JOIN THABO MBEKI ROAD, TURN RIGHT JOIN CHRIS HANI STREET AND TURN LEFT JOIN R617, JOIN HOPE STREET BACK TO KOKSTAD TAXI RANK.
12.3	KOKSTAD TO KRANSDRAAI FROM KOKSTAD TAXI RANK IN DOWER STREET, MAIN STREET, JOIN HOPE STREET, R617 PROCEED AND TURN RIGHT INTO D609, TURN LEFT INTO D631, TURN RIGHT INTO D644 (KRANSDRAAI) AND RETURN TO KOKSTAD TAXI RANK.
12.4	KOKSTAD TO WYNSBURG FROM KOKSTAD TAXI RANK IN DOWER STREET, MAIN STREET, JOIN HOPE STREET, R617 PROCEED AND TURN RIGHT TO D609 TURN RIGHT INTO D662 TO WYNSBURG AND RETURN TO KOKSTAD TAXI RANK.
12.5	KOKSTAD TO MAKHOBHA FROM KOKSTAD TAXI RANK IN DOWER STREET, MAIN STREET JOIN HOPE STREET, R617 PROCEED AND TURN LEFT INTO P604 TO MAKHOBHA AND RETURN TO KOKSTAD TAXI RANK.
12.6	KOKSTAD TO MARAIKOP FROM KOKSTAD TAXI RANK IN DOWER STREET, MAIN STREET JOIN HOPE STREET, R617 PROCEED AND TURN LEFT INTO P604 TO MARIASKOP AND RETURN TO KOKSTAD TAXI RANK
12.7	KOKSTAD TO HORSE-SHOE LOCATION FROM DOWER TAXI RANK, TURN RIGHT INTO NQUBELA ROAD AND PROCEED TO HORSE-SHOE TAXI RANK AND RETURN.



transport

Department:
Transport
Province of KwaZulu-Natal

GAZETTE

LGKZNG33-2018-
DEC

REGION: ALL

1) Application Number: APP0105029	2) Gazette Number: LGKZNG33-2018-DEC
3) Applicant: MM NGCOBO ID NO. 8202055603082 Association: NOT AVAILABLE	4) Applicant Address: P O BOX 66 BULWER KWA-ZULU NATAL 3244
5) Existing Licence Holder: NOT APPLICABLE ID NO. NOT APPLICABLE	6) Existing Licence Holder Address: NOT APPLICABLE
7) Type of application: NEW OPERATING LICENCE	8) Operating Licence Number: NOTAVAILABLE
9) Vehicle Type: OTHER	10) 1 X 0 (SEATED)
11) Region: UMGUNGUNDLOVU	
12.1	FROM STAVCOM CENTRE AT BULWER TO POINTS WITHIN A RADIUS OF 50 (KILOMETERS) THEREFROM AND RETURN.



transport

Department:
Transport
Province of KwaZulu-Natal

GAZETTE

LGKZNG33-2018-
DEC

REGION: ALL

1) Application Number: APP0105084	2) Gazette Number: LGKZNG33-2018-DEC
3) Applicant: RT THETHWAYO ID NO. 6007225636082 Association: NOT AVAILABLE	4) Applicant Address: PO BOX 9023 ST.LUCIA KWAZULU-NATAL 3936
5) Existing Licence Holder: NOT APPLICABLE ID NO. NOT APPLICABLE	6) Existing Licence Holder Address: NOT APPLICABLE
7) Type of application: NEW OPERATING LICENCE	8) Operating Licence Number: NOTAVAILABLE
9) Vehicle Type: OTHER	10) 1 X 0 (SEATED)
11) Region: UMKHANYAKUDE	
12.1	FROM KHULA VILLAGE NEXT TO DUKUDUKU STORE JOIN R618 TO MONZI AREA PICK UP LEARNERS PROCEED STRAIGHT PASS MTUBA TOWN TO UMFOLOZI PRIMARY SCHOOL AND PROCEED TO MTUBATUBA PRIMARY SCHOOL DROP OFF LEARNERS. USE THE SAME ROUTES AFTERNOON BACK HOME.



transport

Department:
Transport
Province of KwaZulu-Natal

GAZETTE

LGKZNG33-2018-
DEC

REGION: ALL

1) Application Number: APP0105088	2) Gazette Number: LGKZNG33-2018-DEC
3) Applicant: LB SIBIYA ID NO. 8002026273084 Association: NOT AVAILABLE	4) Applicant Address: PO BOX 1353 MTUBATUBA KWAZULU-NATAL 3935
5) Existing Licence Holder: NOT APPLICABLE ID NO. NOT APPLICABLE	6) Existing Licence Holder Address: NOT APPLICABLE
7) Type of application: NEW OPERATING LICENCE	8) Operating Licence Number: NOTAVAILABLE
9) Vehicle Type: OTHER	10) 1 X 0 (SEATED)
11) Region: UMKHANYAKUDE	
12.1	FROM ZWELISHA JOIN R618 JOIN P397 MONZI PICK UP LEARNERS PROCEED TO ESILENGENI PICKUP LEARNERS TO ZWELISHA CLINIC, KWAMBUYAZI CROSS PICK UP LEARNERS PROCEED PASS KWANGUBANE TEMPLE TO NO.2 PICK UP LEARENS AND PROCEED TO NORDALE CRECHE DROP OFF LEARNERS PROCEED TO MTUBA PRIMARY SCHOOL DROP OFF LEARNERS AND TO UMFOLOZI PRIMARY SCHOOL DROP OFF LEARNERS. USE THE SAME ROUTES BACK HOME.



transport

Department:
Transport
Province of KwaZulu-Natal

GAZETTE

LGKZNG33-2018-
DEC

REGION: ALL

1) Application Number: APP0105104	2) Gazette Number: LGKZNG33-2018-DEC
3) Applicant: T NENE ID NO. 8009245922086 Association: NOT AVAILABLE	4) Applicant Address: PO BOX 9061 ST.LUCIA KWAZULU-NATAL 3936
5) Existing Licence Holder: NOT APPLICABLE ID NO. NOT APPLICABLE	6) Existing Licence Holder Address: NOT APPLICABLE
7) Type of application: NEW OPERATING LICENCE	8) Operating Licence Number: NOTAVAILABLE
9) Vehicle Type: OTHER	10) 1 X 0 (SEATED)
11) Region: UMKHANYAKUDE	
12.1	FROM KHULA VILLAGE JOIN R618 TO MAKHONENI PICK UP LEARNERS THEN PROCEED TO TOP TEN PICKUP LEARNERS PROCEED TO BUHLEBEMVELO PRIMARY SCHOOL DROP OFF LEARNERS THEN PROCEED TO MAKHONENI, KWEMTHETHHWA, KWASHELENI, KWABHENGU PICK UP LEARNERS PROCEED TO MZABALAZO PRIMARY SCHOOL DROP OFF LEARNERS. USE THE SAME ROUTES BACK HOME.



transport

Department:
Transport
Province of KwaZulu-Natal

GAZETTE

LGKZNG33-2018-
DEC

REGION: ALL

1) Application Number: APP0105119	2) Gazette Number: LGKZNG33-2018-DEC
3) Applicant: ZS BIYELA ID NO. 7103085717085 Association: NOT AVAILABLE	4) Applicant Address: PO BOX 5856 MTUBATUBA KWAZULU-NATAL 3935
5) Existing Licence Holder: NOT APPLICABLE ID NO. NOT APPLICABLE	6) Existing Licence Holder Address: NOT APPLICABLE
7) Type of application: NEW OPERATING LICENCE	8) Operating Licence Number: NOTAVAILABLE
9) Vehicle Type: OTHER	10) 1 X 0 (SEATED)
11) Region: UMKHANYAKUDE	
12.1	FROM KWAMSANE AREA DRIVE STRAIGHT JOIN R618 PICK UP LEARNERS PROCEED TO GUGULETHU, KWAMKHONZA, MBOTSHENI, D-SECTION PICK UP LEARNERS THEN PROCEED TO KINGDOM CHRISTIAN COLLEGE DROP OFF LEARNERS. USE THE SAME ROUTE BACK HOME.



transport

Department:
Transport
Province of KwaZulu-Natal

GAZETTE

LGKZNG33-2018-
DEC

REGION: ALL

1) Application Number: APP0105206	2) Gazette Number: LGKZNG33-2018-DEC
3) Applicant: BP LANGA ID NO. 5211225462082 Association: IKHWEZI LOCAL AND LONG DISTANCE TA	4) Applicant Address: P O BOX 1235 PONGOLA 3170
5) Existing Licence Holder: NOT APPLICABLE ID NO. NOT APPLICABLE	6) Existing Licence Holder Address: NOT APPLICABLE
7) Type of application: NEW OPERATING LICENCE	8) Operating Licence Number: NOTAVAILABLE
9) Vehicle Type: MINIBUS	10) 1 X 15 (SEATED) + 0 (STANDING)
11) Region: ZULULAND	
12.1	FROM PONGOLA TAXI RANK, TURN RIGHT INTO N2, PROCEED TO PIET RETIEF, ERMELO, JOIN N17, PROCEED TO BETHAL, TRICHARDT, KINROSS, LEANDRA, DEVON, SPRINGS, BENONI, GERMISTON, PROCEED TO M1, TURN LEFT INTO RISSIK STREET, TURN RIGHT INTO DEVILARS STREET AND PROCEED INTO JOHANNESBURG PARK CITY TAXI RANK NO-2 AND RETURN
12.2	PONGOLA TO DURBAN. FROM PONGOLA TAXI RANK, TURN RIGHT INTO AND ALONG N2, TO GOGELA, PROCEED TO HLUHLUWE, MTUBATUBA, EMPANGENI ON N2, LEAVING THE N2 AT MOUNT EDGEcombe, JOIN AND PROCEED ALONG R67, TURN RIGHT AT THE FIRST INTERSECTION TO ARGYLE ROAD, TURN RIGHT AT THE FIRST ROBOTS, PROCEED TO UMGENI ROAD AND TURN RIGHT TO DURBAN TAXI RANK AND RETURN.
12.3	PONGOLA TO NEWCASTLE FROM PONGOLA TAXI RANK, TURN RIGHT INTO N2, PROCEED AND TURN LEFT JOIN COMMONDALE ROAD, TURN LEFT INTO R33 TO PAULPIETTERSBURG, MPEVANE, BLOEDRIVER, TURN RIGHT INTO R34, PROCEED AND TURN LEFT TO UTRECHT, JOIN MADADENI ROAD, PROCEED TO N11, TURN RIGHT INTO NEWCASTLE TAXI RANK AND RETURN.
12.4	PONGOLA TO PIETERMARITZBURG FROM PONGOLA TAXI RANK, TURN RIGHT INTO N2, PROCEED TO COMMONDALE, TURN LEFT INTO R33, TO PAULPIETTERSBURG, VRYHEID, BLOODRIVER, DUNDEE, JOIN R68 AND PROCEED TO N11, TURN LEFT INTO FIRST ROBOTS AND PROCEED, TURN RIGHT INTO R74, TURN LEFT INTO N3, PROCEED TO ESTCOURT, MOOIRIVER, HOWICK, PROCEED AND TURN OFF TO GREYTOWN ROAD, TURN RIGHT TO THE FIRST ROBOTS INTO PIETERMARITZBURG CITY AND PROCEED TO CHURCH STREET AND RETURN.
12.5	FROM PONGOLA TAXI RANK, TURN LEFT JOIN NAUDE STREET, TURN RIGHT TO ONVERWACHT AND RETURN.
12.6	PONGOLA TO PONGOLA SUGAR MILL. 3. FROM PONGOLA TAXI RANK, TURN LEFT JOIN N2, PROCEED AND TURN RIGHT TO PONGOLA SUGAR MILL AND RETURN.
12.7	FROM PONGOLA TAXI RANK, JOIN N2 TO GOLELA CROSSING, TURN LEFT PROCEED TO GOLELA BOARDER POST AND RETURN TO THE CROSSING, TURN LEFT JOIN N2, PROCEED TO INKONKONI CROSSING (JOZINI TURN OFF), TURN LEFT JOINING JOZINI ROAD AND PROCEED TO JOZINI TOWN, PROCEED TO KWASKIEMELELE CROSS, TURN RIGHT INTO MANGUZI ROAD AND PROCEED INTO KWANGANASE TAXI RANK AND RETURN.
12.8	PONGOLA TO PEIT RETIEF. FROM PONGOLA TAXI RANK, TURN RIGHT INTO N2, PROCEED TO PIET RETIEF, TURN LEFT INTO PIET RETIEF TAXI RANK AND RETURN.
12.9	PONGOLA TO VRYHEID FROM PONGOLA TAXI RANK TURN LEFT INTO N2 AND RIGHT TO R66, PROCEED TO MAGUDU TOWN AND TURN RIGHT TO R60 AND PROCEED TO VRYHEID, R69, TURN INTO CHURCH STREET IN VRYHEID, TURN RIGHT INTO CICIL EMME STREET, TURN LEFT INTO UTRECHT STREET AND PROCEED TO VRYHEID TAXI RANK AND RETURN.

**transport**

Department:
Transport
Province of KwaZulu-Natal

GAZETTE

LGKZNG33-2018-
DEC

REGION: ALL

12.10	PONGOLA TO NONGOMA. 5. FROM PONGOLA TAXI RANK, TURN LEFT INTO N2 AND RIGHT INTO R66, PROCEED TO MAGUDU TOWN AND PROCEED TO NONGOMA TOWN AND PROCEED INTO ULUNDI CITY COMPLEX TAXI RANK AND RETURN.
12.11	NCONTSHANE TO PONGOLA. FROM NCOTSHANE TAXI RANK B TURN RIGHT TO P343, PROCEED TO ONVERWACHT ROAD, AND TURN RIGHT PROCEED TO NAUDE STREET; TURN RIGHT INTO PONGOLA TAXI RANK AND RETURN.



transport

Department:
Transport
Province of KwaZulu-Natal

GAZETTE

LGKZNG33-2018-
DEC

REGION: ALL

1) Application Number: APP0105410	2) Gazette Number: LGKZNG33-2018-DEC
3) Applicant: V MOODLEY ID NO. 4901040119088 Association: NOT AVAILABLE	4) Applicant Address: 4 LOCATION DRIVE UNIT 102 UMHLANGA ROCKS KWA-ZULU NATAL 1805
5) Existing Licence Holder: P MOODLE ID NO. 4707035122080	6) Existing Licence Holder Address: 4 LOCATION DRIVE UNIT 102 UMHLANGA ROCKS KWA-ZULU NATAL 1805
7) Type of application: DECEASED TRANSFER AND NEW OPERATING LICENCE AND CONVERSION	8) Operating Licence Number: 1301252
9) Vehicle Type: OTHER	10) 1 X 0 (SEATED)
11) Region: DURBAN WEST	
12.1	FROM PALM COURT BOULEVARD RANK, GATE WAY MALL UMHLANGA TO POINTS WITHIN A RADUIS OF 50(FIFTY) KILOMETERS THEREFROM AND RETURN TO PALM COURT BOULEVARD RANK GATEWAY MALL UMHLANGA.



transport

Department:
Transport
Province of KwaZulu-Natal

GAZETTE

LGKZNG33-2018-
DEC

REGION: ALL

1) Application Number: APP0105430	2) Gazette Number: LGKZNG33-2018-DEC
3) Applicant: <input type="checkbox"/> CLERMONT/KWADABEKA TRANSPORT CO OP ID NO. 1999/000014/24 Association: NOT AVAILABLE	4) Applicant Address: PO BOX1032 NEW GERMANY 3620
5) Existing Licence Holder: NOT APPLICABLE ID NO. NOT APPLICABLE	6) Existing Licence Holder Address: NOT APPLICABLE
7) Type of application: NEW OPERATING LICENCE	8) Operating Licence Number: 1325252
9) Vehicle Type: BUS	10) 1 X 0 (SEATED) + 0 (STANDING)
11) Region: DURBAN CENTRAL	
12.1	<p>PERSONS WHO HAVE ORGANISED THEMSELVES INTO A GROUP AND THEIR PERSONAL EFFECTS; FROMPOINTS WITHIN A RADIUS OF 5 (FIVE) KILOMETERS FROM CLERMONT POST OFFICE TO POINTS WITHIN THE REPUBLIC OF SOUTH AFRICA AND RETURN.</p> <p>SUBJECT TO THE EXPLICIT CONDITION THAT THE CONVEYANCE OF SUCH A GROUP OF PERSONS MAY ONLY BE UNDERTAKEN IF THE SAME GROUP OF PERSONS UNDERTAKE THE FORWARD JOURNEY AND THE RETURN JOURNEY AS A PARTY FOR THE EXCLUSIVE MUTUAL PURPOSE TO ATTEND ONE OR MORE OF THE FOLLOWING OCCASIONS:-</p> <p>(i) A WEDDING; (ii) A FUNERAL; (iii) A RELIGIOUS GATHERING; (iv) A SPORTS MEETING, EITHER AS COMPETITORS OR AS SPECTATORS; (v) A PICNIC OR ANY OTHER SIMILAR FORM OF ORGANISED AMUSEMENTS OR RECREATION.</p> <p>ROUTE BETWEEN KWADABEKA AND DURBAN IS SUBJECT TO THE CONDITION THAT: ON TRIPS FROM KWADABEKA TO DURBAN NO PASSENGERS BE PICKED UP AFTER THE INTERSECTION OF BLAIR ATHL ROAD M19, ON RETURN TRIPS TO KWADABEKA NO PASSENGERS BE SET DOWN UNTIL THE INTERSECTION OF BLAIR ATHOL ROAD AND M19 IS REACHED.</p>



transport

Department:
Transport
Province of KwaZulu-Natal

GAZETTE

LGKZNG33-2018-
DEC

REGION: ALL

1) Application Number: APP0105434	2) Gazette Number: LGKZNG33-2018-DEC
3) Applicant: <input type="checkbox"/> CLERMONT/KWADABEKA TRANSPORT CO OP ID NO. 1999/000014/24 Association: NOT AVAILABLE	4) Applicant Address: PO BOX1032 NEW GERMANY 3620
5) Existing Licence Holder: NOT APPLICABLE ID NO. NOT APPLICABLE	6) Existing Licence Holder Address: NOT APPLICABLE
7) Type of application: NEW OPERATING LICENCE	8) Operating Licence Number: 1325253
9) Vehicle Type: BUS	10) 1 X 0 (SEATED) + 0 (STANDING)
11) Region: DURBAN CENTRAL	
12.1	AS PER ANNEXURE ATTACHED - VARIOUS BUS ROUTES FOR CLERMONT/KWADABEKA TRANSPORT CO OP.



transport

Department:
Transport
Province of KwaZulu-Natal

GAZETTE

LGKZNG33-2018-
DEC

REGION: ALL

1) Application Number: APP0105636	2) Gazette Number: LGKZNG33-2018-DEC
3) Applicant: IN MKHIZE ID NO. 8812160878088 Association: ISIPINGO-DURBAN TAXI ASSOCIATION	4) Applicant Address: P O BOX 24191 ISIPINGO KWAZULU NATAL 4110
5) Existing Licence Holder: BD MKHIZE ID NO. 5304125390089	6) Existing Licence Holder Address: 244 KWA-MAKHUTHA T/SHIP AMANZIMTOTI KWA ZULU NATAL 4126
7) Type of application: DECEASED TRANSFER AND NEW OPERATING LICENCE	8) Operating Licence Number: LGKZN1103000427
9) Vehicle Type: MINIBUS	10) 1 X 15 (SEATED) + 0 (STANDING)
11) Region: NINGIZMU 1	
12.1	<p>ISIPINGO TO DURBAN FROM ISIPINGO TAXI RANK ON ALEXANDER AVENUE, TURN RIGHT INTO ALEXANDER AVENUE TURN LEFT INTO THOMAS LANE. RIGHT INTO CHURCH LANE, LEFT INTO OLD MAIN ROAD, RIGHT INTO PROSPECTION ROAD (R102). LEFT INTO N2, LEFT INTO M4, LEFT INTO MOORE ROAD, RIGHT INTO SYDNEY ROAD, INTO WARWICK AVENUE, RIGHT WEST STREET TO THEATRE LANE TAXI RANK (Z) OR PROCEED ALONG WEST STREET, LEFT INTO FIELD STREET, RIGHT INTO COMMERCIAL ROAD. LEFT INTO ALI WAL STREET, LEFT INTO ORDINANCE ROAD, STRAIGHT INTO LEOPOLD STREET, PROCEED TO MARKET ROAD: RANK 49- OFFLOAD.1.1. RETURN ROUTEDURBAN TO ISIPINGO FROM RANK 49 ON MARKET ROAD PROCEED ON MARKET ROAD, PROCEED TO JOIN M4, LEFT N2, RIGHT INTO PROSPECTON ROAD (R102), LEFT INTO OLD MAIN ROAD, RIGHT INTO ALEXANDRA AVENUE, LEFT INTO ISIPINGO TAXI RANK.1.2.</p> <p>ALTERNATE: FROM ISIPINGO TAXI RANK, ALEXANDRA AVENUE PROCEED AS PER ROUTE ONE TO TAXI RANK ON PROSPECTON ROAD OUTSIDE TOYOTA MAIN GATE, PROCEED ON PROSPECTON ROAD, LEFT INTO JOYNER ROAD, LEFT INTO THE EAST AVENUE ROAD. RIGHT INTO REFINERY DRIVE, TURN AROUND AT SAPREF REFINERY GATES, AND PROCEED ON REFINERY DRIVE. RIGHT INTO THE EAST AVENUE, RIGHT INTO PROSPECTON ROAD, RIGHT INTO N2- AND PROCEED TO RANK 49 AS PER ROUTE 1 AND RETURN ALONG THE SAME ROUTE TO ISIPINGO TAXI RANK1.3.</p> <p>RETURN ROUTE DURBAN TO ISIPINGO: FROM TAXI RANK ON THEATRE LANE, LEFT INTO WEST STREET, LEFT INTO FIELD STREET, LEFT INTO LEOPOLD STREET, LEFT INTO MARKET ROAD, JOIN M4, AND PROCEED AS PER 1.1 TO ISIPINGO TAXI RANK.</p>



transport

Department:
Transport
Province of KwaZulu-Natal

GAZETTE

LGKZNG33-2018-
DEC

REGION: ALL

1) Application Number: APP0105641	2) Gazette Number: LGKZNG33-2018-DEC
3) Applicant: S NOHAR ID NO. 6912285207080 Association: NOT AVAILABLE	4) Applicant Address: 38 PLYMOUTH ROAD ALLANDALE PIETERMARITZBURG 3201
5) Existing Licence Holder: NOT APPLICABLE ID NO. NOT APPLICABLE	6) Existing Licence Holder Address: NOT APPLICABLE
7) Type of application: NEW OPERATING LICENCE	8) Operating Licence Number: 1250823
9) Vehicle Type: METERED TAXI	10) 1 X 0-8 (SEATED) + 0 (STANDING)
11) Region: UMGUNGUNDLOVU	
12.1	FROM LONGMARKET STREET TAXI RANK NO.3 IN PIETERMARITZBURG TO POINTS WITHIN A RADIUS OF 30 (THIRTY) KILOMETRES THEREFROM AND RETURN TO LONGMARKET STREET TAXI RANK NO.3 IN PIETERMARITZBURG.



transport

Department:
Transport
Province of KwaZulu-Natal

GAZETTE

LGKZNG33-2018-
DEC

REGION: ALL

1) Application Number: APP0105667	2) Gazette Number: LGKZNG33-2018-DEC
3) Applicant: S NOHAR ID NO. 6912285207080 Association: NOT AVAILABLE	4) Applicant Address: 38 PIYMOUTH ROAD ALLANDALE PIETERMARITZBURG 3201
5) Existing Licence Holder: NOT APPLICABLE ID NO. NOT APPLICABLE	6) Existing Licence Holder Address: NOT APPLICABLE
7) Type of application: NEW OPERATING LICENCE	8) Operating Licence Number: 256596
9) Vehicle Type: METERED TAXI	10) 1 X 0-8 (SEATED) + 0 (STANDING)
11) Region: UMGUNGUNDLOVU	
12.1	FROM LONGMARKET STREET TAXI RANK IN PIETERMARITZBURG TO POINTS WITHIN A RADIUS OF 15 (FIFTEEN) KILOMETRES THEREFROM AND RETURN TO LONGMARKET STREET TAXI RANK IN PIETERMARITZBURG. CASUALTRIPS:FROM LONGMARKET STREET TAXI RANK IN PIETERMARITZBURG TO POINTS WITHIN THE PROVINCE OF KWAZULUNATAL AND RETURN TO LONGMARKET STREET TAXI RANK IN PIETERMARITZBURG.



transport

Department:
Transport
Province of KwaZulu-Natal

GAZETTE

LGKZNG33-2018-
DEC

REGION: ALL

1) Application Number: APP0105703	2) Gazette Number: LGKZNG33-2018-DEC
3) Applicant: SA MVELASE ID NO. 7607285572082 Association: NOT AVAILABLE	4) Applicant Address: 988 UNIT BB IMBALI PIETERMARITZBURG 3201
5) Existing Licence Holder: NOT APPLICABLE ID NO. NOT APPLICABLE	6) Existing Licence Holder Address: NOT APPLICABLE
7) Type of application: NEW OPERATING LICENCE	8) Operating Licence Number: NOTAVAILABLE
9) Vehicle Type: OTHER	10) 1 X 0 (SEATED)
11) Region: UMGUNGUNDLOVU	
12.1	CHARTER SERVICE: FROM 296 KWA CHEIF LOCATION MERRIVAL TO PRE ARRANGED PICK UP POINTS WITHIN KWA ZULU NATAL AND FROM SUCH POINTS TO POINTS WITHIN KWA ZULU NATAL AND RETURN.



transport

Department:
Transport
Province of KwaZulu-Natal

GAZETTE

LGKZNG33-2018-
DEC

REGION: ALL

1) Application Number: APP0105707	2) Gazette Number: LGKZNG33-2018-DEC
3) Applicant: SA MVELASE ID NO. 7607285572082 Association: NOT AVAILABLE	4) Applicant Address: 988 UNIT BB IMBALI PIETERMARITZBURG 3201
5) Existing Licence Holder: NOT APPLICABLE ID NO. NOT APPLICABLE	6) Existing Licence Holder Address: NOT APPLICABLE
7) Type of application: NEW OPERATING LICENCE	8) Operating Licence Number: NOTAVAILABLE
9) Vehicle Type: OTHER	10) 1 X 0 (SEATED)
11) Region: UMGUNGUNDLOVU	
12.1	CHARTER SERVICE: FROM 296 KWA CHEIF LOCATION MERRIVAL TO PRE ARRANGED PICK UP POINTS WITHIN KWA ZULU NATAL AND FROM SUCH POINTS TO POINTS WITHIN KWA ZULU NATAL AND RETURN.



transport

Department:
Transport
Province of KwaZulu-Natal

GAZETTE

LGKZNG33-2018-
DEC

REGION: ALL

1) Application Number: APP0105722	2) Gazette Number: LGKZNG33-2018-DEC
3) Applicant: S NOHAR ID NO. 6912285207080 Association: NOT AVAILABLE	4) Applicant Address: 38 PIYMOUTH RD ALLANDALE 3201
5) Existing Licence Holder: NOT APPLICABLE ID NO. NOT APPLICABLE	6) Existing Licence Holder Address: NOT APPLICABLE
7) Type of application: NEW OPERATING LICENCE	8) Operating Licence Number: 1250611
9) Vehicle Type: METERED TAXI	10) 1 X 0-8 (SEATED) + 0 (STANDING)
11) Region: UMGUNGUNDLOVU	
12.1	FROM LONGMARKET STREET TAXI RANK IN PIETERMARITZBURG TO POINTS WITHIN A RADIUS OF 15 (FIFTEEN) KILOMETRES THEREFROM AND RETURN TO LONGMARKET STREET TAXI RANK IN PIETERMARITZBURG. CASUALTRIPS: FROM LONGMARKET STREET TAXI RANK IN PIETERMARITZBURG TO POINTS WITHIN THE PROVINCE OF KWAZULUNATAL AND RETURN TO LONGMARKET STREET TAXI RANK IN PIETERMARITZBURG.



transport

Department:
Transport
Province of KwaZulu-Natal

GAZETTE

LGKZNG33-2018-
DEC

REGION: ALL

1) Application Number: APP0105785	2) Gazette Number: LGKZNG33-2018-DEC
3) Applicant: AFRICAN AMERICAN PROPERTIES HOTELS (PTY) LTD ID NO. 1995/011387/07 Association: NOT AVAILABLE	4) Applicant Address: P O BOX 11288 MARINE PARADE DURBAN 4056
5) Existing Licence Holder: NOT APPLICABLE ID NO. NOT APPLICABLE	6) Existing Licence Holder Address: NOT APPLICABLE
7) Type of application: NEW OPERATING LICENCE	8) Operating Licence Number: NOTAVAILABLE
9) Vehicle Type: OTHER	10) 1 X 0 (SEATED)
11) Region: UMGUNGUNDLOVU	
12.1	CHARTER SERVICE FROM 586 DUIKER FONTEIN DURBAN NORTH TO PRE ARRANGED PICK UP POINTS TO SUCH POINTS WITHIN THE PROVINCE OF KWAZULU NATAL AND RETURN.



transport

Department:
Transport
Province of KwaZulu-Natal

GAZETTE

LGKZNG33-2018-
DEC

REGION: ALL

1) Application Number: APP0105786	2) Gazette Number: LGKZNG33-2018-DEC
3) Applicant: <input type="checkbox"/> AFRICAN AMERICAN PROPERTIES HOTELS PTY LTD ID NO. 1995/011387/07 Association: NOT AVAILABLE	4) Applicant Address: P O BOX 11288 MARINE PARADE DURBAN 4056
5) Existing Licence Holder: NOT APPLICABLE ID NO. NOT APPLICABLE	6) Existing Licence Holder Address: NOT APPLICABLE
7) Type of application: NEW OPERATING LICENCE	8) Operating Licence Number: NOTAVAILABLE
9) Vehicle Type: OTHER	10) 1 X 0 (SEATED)
11) Region: UMGUNGUNDLOVU	
12.1	CHARTER SERVICE FROM 586 DUIKER FONTEIN DURBAN NORTH TO PRE ARRANGED PICK UP POINTS TO SUCH POINTS WITHIN THE PROVINCE OF KWAZULU NATAL AND RETURN.



transport

Department:
Transport
Province of KwaZulu-Natal

GAZETTE

LGKZNG33-2018-
DEC

REGION: ALL

1) Application Number: APP0105787	2) Gazette Number: LGKZNG33-2018-DEC
3) Applicant: <input type="checkbox"/> AFRICAN AMERICAN PROPERTIES HOTELS PTY LTD ID NO. 1995/011387/07 Association: NOT AVAILABLE	4) Applicant Address: P O BOX 11288 MARINE PARADE DURBAN 4056
5) Existing Licence Holder: NOT APPLICABLE ID NO. NOT APPLICABLE	6) Existing Licence Holder Address: NOT APPLICABLE
7) Type of application: NEW OPERATING LICENCE	8) Operating Licence Number: NOTAVAILABLE
9) Vehicle Type: OTHER	10) 1 X 0 (SEATED)
11) Region: UMGUNGUNDLOVU	
12.1	CHARTER SERVICE FROM 586 DUIKER FONTEIN DURBAN NORTH TO PRE ARRANGED PICK UP POINTS TO SUCH POINTS WITHIN THE PROVINCE OF KWAZULU NATAL AND RETURN.



transport

Department:
Transport
Province of KwaZulu-Natal

GAZETTE

LGKZNG33-2018-
DEC

REGION: ALL

1) Application Number: APP0105805	2) Gazette Number: LGKZNG33-2018-DEC
3) Applicant: MG MQANYA ID NO. 6212175572085 Association: HIGHFLATS TAXI ASSOCIATION	4) Applicant Address: P.O. BOX 282 HIGHFLATS 3306
5) Existing Licence Holder: ES MQANYA ID NO. 5510065747084	6) Existing Licence Holder Address: MAZABEKWENI LOCATION HIGHFLATS KWAZULU NATAL KWA-ZULU NATAL 3306
7) Type of application: NORMAL TRANSFER	8) Operating Licence Number: LKNKZN017113
9) Vehicle Type: NOT AVAILABLE	10) 1 X 15 (SEATED) + 0 (STANDING)
11) Region: SISONKE	
12.1	HIGHFLATS TO PIETERMARITZBURG FROM HIGH FLATS TAXI RANK, RIGHT INTO AND ALONG R612, TURN RIGHT INTO R56 AND PROCEED TO PORT SHEPSTONE ROAD TAXI RANK IN RICHMOND AND RETURN TO R56 AND PROCEED TO PIETERMARITZBURG, ENTERING PIETERMARITZBURG ALONG RICHMOND ROAD, ALEXANDRA ROAD, LEFT INTO COMMERCIAL ROAD, RIGHT INTO LONGMARKET STREET, LEFT INTO OLD MARKET TAXI RANK AND RETURN ALONG LONGMARKET STREET, RIGHT INTO BOSCHOFF STREET, RIGHT INTO LOOP STREET, LEFT INTO COMMERCIAL ROAD AND RETURN TO HIGHFLATS ALONG THE SAME ROUTE IN THE OPPOSITE DIRECTION.
12.2	HIGHFLATS TO IXOPO FROM HIGHFLATS TAXI RANK INTO ALONG R612 TO IXOPO, LEFT INTO MAIN STREET TO THE IXOPO TAXI RANK IN MAIN STREET AND RETURN TO HIGHFLATS TAXI RANK ALONG THE SAME ROUTE.
12.3	HIGHFLATS TO UMZINTO FROM HIGHFLATS TAXI RANK, TURNS LEFT INTO R612 AND PROCEED TO UMZINTO TAXI RANK AND RETURN ALONG THE SAME ROUTE.
12.4	HIGHFLATS TO HLOKOZI FROM HIGHFLATS TAXI RANK INTO R612, TURN INTO AND ALONG P73 TO HLOKOZI TAXI RANK AND RETURN ALONG THE SAME ROUTE.
12.5	HIGHFLATS TO ST FAITHS. FROM HIGHFLATS TAXI RANK TO ST FAITHS TAXI RANK ALONG P68 AND RETURN.
12.6	PASSENGERS MAY BE PICKED UP AND / OR SET DOWN ONLY AT DESIGNATED TAXI RANKS OR TAXI STOPS, WHICH EXCLUDE BUS STOPS. ON INBOUND TRIP TO DURBAN, NO PASSENGERS MAYBE PICKED UP EN ROUTE FROM ENTERING N2, UNTIL REACHING 100A IN SYDNEY ROAD/ETNA LANE. ON THE RETURN TRIP TO HIGHFLATS, NO PASSENGERS MAY BE SET DOWN UNTIL REACHING R612. ENTRY OR RANKING ON PRIVATE PROPERTY IS NOT PERMITTED WITHOUT THE WRITTEN PERMISSION OF THE LANDLORD, A COPY OF WHICH MUST BE SUPPLIED TO THE BOARD. WITHOUT HAVING ENTERED INTO AN AGREEMENT WITH OTHER OPERATORS ON A COMMON ROUTE AS CONTEMPLATED BY SECTION 88(2)(B) OF ACT 22 OF 2000, THE PICKING UP OR SETTING DOWN OF PASSENGERS ON SUCH ROUTE IS NOT PERMITTED. A COPY OF SUCH AGREEMENT MUST BE SUPPLIED TO THE BOARD. RANK PERMITS ISSUED BY THE RESPECTIVE MUNICIPALITIES MUST BE OBTAINED AND PRODUCED IN RESPECT OF ALL LONG DISTANCE DESTINATIONS SUCH AS DURBAN AND PIETERMARITZBURG. AT RANKS, WHETHER ON STREET OR OFF STREET, ONLY TAXI THAT CAN BE ACCOMODATED IN THE DERMACATED AREA MAY OCCUPY THE RANK. EXCESS VEHICLES MUST HOLD ELSEWHERE.



transport

Department:
Transport
Province of KwaZulu-Natal

GAZETTE

LGKZNG33-2018-
DEC

REGION: ALL

1) Application Number: APP0105806	2) Gazette Number: LGKZNG33-2018-DEC
3) Applicant: MG MQANYA ID NO. 6212175572085 Association: HIGHFLATS TAXI ASSOCIATION	4) Applicant Address: P.O. BOX 282 HIGHFLATS 3306
5) Existing Licence Holder: ES MQANYA ID NO. 5510065747084	6) Existing Licence Holder Address: MAZABEKWENI LOCATION HIGHFLATS KWAZULU NATAL KWA-ZULU NATAL 3306
7) Type of application: NORMAL TRANSFER	8) Operating Licence Number: LKNKZN017114
9) Vehicle Type: NOT AVAILABLE	10) 1 X 15 (SEATED) + 0 (STANDING)
11) Region: SISONKE	
12.1	HIGHFLATS TO IXOPO FROM HIGHFLATS TAXI RANK INTO ALONG R612 TO IXOPO, LEFT INTO MAIN STREET TO THE IXOPO TAXI RANK IN MAIN STREET AND RETURN TO HIGHFLATS TAXI RANK ALONG THE SAME ROUTE.
12.2	HIGHFLATS TO UMZINTO FROM HIGHFLATS TAXI RANK, TURNS LEFT INTO R612 AND PROCEED TO UMZINTO TAXI RANK AND RETURN ALONG THE SAME ROUTE.
12.3	HIGHFLATS TO HLOKOZI FROM HIGHFLATS TAXI RANK INTO R612, TURN INTO AND ALONG P73 TO HLOKOZI TAXI RANK AND RETURN ALONG THE SAME ROUTE.
12.4	HIGHFLATS TO ST FAITHS. FROM HIGHFLATS TAXI RANK TO ST FAITHS TAXI RANK ALONG P68 AND RETURN.
12.5	PASSENGERS MAY BE PICKED UP AND / OR SET DOWN ONLY AT DESIGNATED TAXI RANKS OR TAXI STOPS, WHICH EXCLUDE BUS STOPS. ON INBOUND TRIP TO DURBAN, NO PASSENGERS MAYBE PICKED UP EN ROUTE FROM ENTERING N2, UNTIL REACHING 100A IN SYDNEY ROAD/ETNA LANE. ON THE RETURN TRIP TO HIGHFLATS, NO PASSENGERS MAY BE SET DOWN UNTIL REACHING R612. ENTRY OR RANKING ON PRIVATE PROPERTY IS NOT PERMITTED WITHOUT THE WRITTEN PERMISSION OF THE LANDLORD, A COPY OF WHICH MUST BE SUPPLIED TO THE BOARD. WITHOUT HAVING ENTERED INTO AN AGREEMENT WITH OTHER OPERATORS ON A COMMON ROUTE AS CONTEMPLATED BY SECTION 88(2)(B) OF ACT 22 OF 2000, THE PICKING UP OR SETTING DOWN OF PASSENGERS ON SUCH ROUTE IS NOT PERMITTED. A COPY OF SUCH AGREEMENT MUST BE SUPPLIED TO THE BOARD. RANK PERMITS ISSUED BY THE RESPECTIVE MUNICIPALITIES MUST BE OBTAINED AND PRODUCED IN RESPECT OF ALL LONG DISTANCE DESTINATIONS SUCH AS DURBAN AND PIETERMARITZBURG. AT RANKS, WHETHER ON STREET OR OFF STREET, ONLY TAXI THAT CAN BE ACCOMODATED IN THE DERMACATED AREA MAY OCCUPY THE RANK. EXCESS VEHICLES MUST HOLD ELSEWHERE.



transport

Department:
Transport
Province of KwaZulu-Natal

GAZETTE

LGKZNG33-2018-
DEC

REGION: ALL

1) Application Number: APP0105808	2) Gazette Number: LGKZNG33-2018-DEC
3) Applicant: XS NTULI ID NO. 9408025874088 Association: KWA-MASHU TAXI OWNERS ASSOCIATION	4) Applicant Address: B51 VEZI ROAD OVERSPILL INANDA 4330
5) Existing Licence Holder: JB NTULI ID NO. 6608025386081	6) Existing Licence Holder Address: K 644 NTAKA ROAD KWAMASHU DURBAN KWA-ZULU NATAL 4359
7) Type of application: DECEASED TRANSFER AND NEW OPERATING LICENCE	8) Operating Licence Number: LKNKZN016515
9) Vehicle Type: MINIBUS TAXI	10) 1 X 9-16 (SEATED) + 0 (STANDING)
11) Region: GREATER NORTH	
12.1	<p>FROM KWA-MASHU TAXI RANK, INTO MALANDELA ROAD, INTO INANDA ROAD, INTO INANDA HIGHWAY, RIGHT INTO N2, INTO WESTERN FREEWAY (N3) ALONG THE WESTERN FREEWAY (N3), LEFT INTO BEREA ROAD NORTH, INTO OLD DUTCH ROAD, ALICE STREET, RIGHT INTO GREY STREET, LEFT INTO COMMERCIAL, LEFT INTO FIELD STREET TO SOLDIER'S WAY TAXI RANK.</p> <p>FROM COMMERCIAL ROAD, TURN RIGHT INTO GARDNER STREET, RIGHT INTO PINE STREET TO WESTERN FREEWAY.</p> <p>FROM SOLDIER'S WAY TAXI RANK, TO FIELD STREET, LEFT INTO LEOPOLD STREET, TO CANNONGATE ROAD, INTO WESTERN FREEWAY (N3), INTO N2, INANDA ROAD OFF-RAMP, INANDA HIGHWAY, MALANDELA ROAD.</p>
12.2	<p>FROM KWAMASHU SECTIONS C,D,& B,K & J AND L & M TO DURBAN</p> <p>2.1 C, D & B:</p> <p>UBUBANE ROAD, RIGHT INTO ISIGWEGWE ROAD, INTO ISIPINGO ROAD, LEFT INTO AMANZIMTOTI ROAD, LEFT INTO MALANDELA ROAD, INTO INANDA ROAD, INTO INANDA HIGHWAY, RIGHT INTO N2, INTO WESTERN FREEWAY (N3) ALONG WESTERN FREEWAY (N3), LEFT TO BEREA ROAD NORTH, OLD DUTCH ROAD, ALICE STREET, RIGHT INTO GREY STREET, LEFT INTO COMMERCIAL, LEFT INTO FIELD TO SOLDIER'S WAY TAXI RANK.</p> <p>ALTERNATIVELY.</p> <p>FROM COMMERCIAL ROAD, RIGHT GARDNER STREET, RIGHT INTO PINE STREET INTO WESTERN FREEWAY.</p> <p>ALTERNATIVELY.</p> <p>MALANDELA ROAD, M25, N2, INTO WESTERN FREEWAY (N3).</p> <p>2.2 K & J</p> <p>NKONJANE ROAD, LEFT INTO SIGWACA ROAD, RIGHT INTO PHOTHWE ROAD, RIGHT INTO MPANGELE ROAD, LEFT INTO MCAKA ROAD, LEFT INTO MKHIWANE ROAD, RIGHT INTO NYALA ROAD, INTO UNDLONDLO ROAD, RIGHT INTO MALANDELA ROAD, INANDA ROAD, INTO INANDA HIGHWAY, RIGHT INTO N2 INTO WESTERN FREEWAY (N3) EAST BOUND, ALONG TO WESTERN FREEWAY (N3), LEFT TO BEREA ROAD NORTH, INTO OLD DUTCH ROAD, ALICE STREET, RIGHT INTO GREY STREET, LEFT INTO COMMERCIAL, LEFT INTO FIELD, TO SOLDIER'S WAY TAXI RANK.</p> <p>ALTERNATIVELY</p> <p>FROM COMMERCIAL ROAD, RIGHT INTO GARDNER STREET, RIGHT INTO PINE STREET TO WESTERN FREEWAY.</p> <p>ALTERNATIVELY.</p>



transport

Department:
Transport
Province of KwaZulu-Natal

GAZETTE

LGKZNG33-2018-
DEC

REGION: ALL

MALANDELA ROAD, M25, N2, INTO WESTERN FREEWAY (N3).

2.3. L & M:

BHEJANE ROAD, RIGHT INTO HLOBANE ROAD, LEFT INTO LUTHULI ROAD, RIGHT INTO ZULU ROAD, LEFT INTO NTOMBELA ROAD, RIGHT INTO MALANDELA ROAD, INTO INANDA ROAD, INTO INANDA HIGHWAY, RIGHT INTO N2 WESTERN FREEWAY (N3) EAST BOUND, ALONG TO WESTERN FREEWAY (N3), LEFT TO BEREA ROAD, INTO OLD DUTCH ROAD, ALICE STREET, RIGHT INTO GREY STREET, LEFT INTO COMMERCIAL, LEFT INTO FIELD STREET, TO SOLDIER'S WAY TAXI RANK.

ALTERNATIVELY.

FROM COMMERCIAL ROAD, RIGHT INTO GARDNER STREET, RIGHT INTO PINE STREET TO WESTERN FREEWAY.

ALTERNATIVELY.

MALANDELA ROAD, M25, N2, INTO WESTERN FREEWAY (N3).

ALTERNATIVELY.

NYALA ROAD, LEFT INTO PHITHI, INTO MDONI ROAD, NYALA, INTO MBONDWE ROAD, RIGHT INTO SIBISI ROAD, INTO MKHWANAZI ROAD, LEFT INTO MAKHATHINI ROAD, LEFT INTO MLANGENI ROAD, LEFT INTO NTOMBELA ROAD INTO INANDA ROAD, INTO INANDA HIGHWAY, RIGHT INTO N2 INTO WESTERN FREEWAY (N3) EAST BOUND, ALONG TO WESTERN FREEWAY (N3), LEFT TO BEREA ROAD NORTH, INTO OLD DUTCH ROAD, ALICE STREET, RIGHT INTO GREY STREET, LEFT INTO COMMERCIAL, LEFT INTO FIELD STREET, TO SOLDIER'S WAY TAXI RANK.

ALTERNATIVELY.

FROM COMMERCIAL ROAD, RIGHT INTO GARDNER STREET, RIGHT INTO PINE STREET TO WESTERN FREEWAY.

ALTERNATIVELY.

MALANDELA ROAD, M25, N2 INTO WESTERN FREEWAY (N3).

12.3	<p>3 A. FROM APPROVED TAXI RANK IN KWA-MASHU TO APPROVED TAXI RANK IN PINETOWN VIA BESTER, CROSSROADS DIRECT AND RETURN. ALONG MALANDELA ROAD, LEFT INTO BHEJANE ROAD, ALONG BHEJANE ROAD, LEFT INTO SIBISI ROAD, RIGHT INTO NYALA ROAD, RIGHT INTO BHUNGEZI ROAD, RIGHT INTO NTUZUMA ACCESS, RIGHT INTO M25 ON- RAMP AND PROCEED TO BESTER'S TAXI RANK.</p> <p>ALONG MALANDELA ROAD, LEFT INTO BHEJANE ROAD, RIGHT INTO ZULU ROAD, LEFT INTO NTOMBELA ROAD, LEFT INTO MALANDELA ROAD AND PROCEED TO CROSSROADS TAXI RANK.</p> <p>FROM THE RANK AT KWA-MASHU STATION ALONG ANY OF THE ROUTES ABOVE INTO AND ALONG MALANDELA ROAD, INTO INANDA ROAD, RIGHT INTO THE N2, RIGHT INTO M19, ALONG THE M19, INTO ST. JOHN AVENUE, RIGHT INTO OLD MAIN ROAD (M31), LEFT INTO CROMPTON ROAD, RIGHT INTO HILL STREET AND PROCEED TO THE TAXI RANK.</p>
12.4	<p>FROM APPROVED TAXI RANK IN KWA-MASHU TO APPROVED TAXI RANK IN STANGER TO VERULAM ALONG MALANDELA ROAD, RIGHT INTO M25, LEFT INTO THE N2, ALONG THE N2 LEFT INTO M41, ALONG THE M41 RIGHT INTO WICK STREET, LEFT INTO IRELAND STREET, RIGHT INTO WICK STREET, RIGHT INTO R102, PROCEED ALONG R102, PROCEED ALONG R102 TO STANGER DIRECT AND RETURN.</p>
12.5	<p>KWA-MASHU TAXI RANK TO POINT.</p> <p>INWARDS: FROM KWA-MASHU TAXI RANK INTO MALANDELA ROAD, INTO M25 INTO NORTH COAST ROAD, INTO UMGENI ROAD, LEFT INTO ARGYLE ROAD, RIGHT INTO BRICKHILL ROAD, INTO POINT ROAD, DIRECT AND RETURN.</p> <p>OUTWARDS: FROM POINT ROAD, RIGHT INTO BAY TERRACE ROAD, RIGHT INTO STANGER STREET, INTO ARGYLE ROAD, INTO UMGENI ROAD, INTO M25, LEFT INTO MALANDELA ROAD, INTO KWA-MASHU TAXI RANK.</p>

**transport**

Department:
Transport
Province of KwaZulu-Natal

GAZETTE

LGKZNG33-2018-
DEC

REGION: ALL

12.6**CONDITIONS:**

1. PASSENGERS MAY BE PICKED UP AND /OR SET DOWN ONLY AT DESIGNATED TAXI RANKS OR TAXI STOPS, WHICH SHALL EXCLUDE BUS STOPS.
2. ENTRY OR RANKING ON PRIVATE PROPERTY IS NOT PERMITTED WITHOUT THE WRITTEN PERMISSION OF THE LANDLORD, A COPY OF WHICH MUST BE SUPPLIED TO THE BOARD.
3. WITHOUT HAVING ENTERED INTO AN AGREEMENT WITH OTHER OPERATORS ON A COMMON ROUTE AS CONTEMPLATED BY SECTION 88(2)(B) OF ACT 22 OF 2000, THE PICKING UP OR SETTING DOWN OF PASSENGERS ON SUCH ROUTE IS NOT PERMITTED. A COPY OF SUCH AGREEMENT MUST BE SUPPLIED TO THE BOARD.
4. A RANKS, WHETHER ON-STREET OR OFF-STREET, ONLY THE TAXIS THAT CAN BE ACCOMMODATED IN THE DEMARCATED AREA MAY OCCUPY THE RANK. EXCESS VEHICLES MUST HOLD ELSEWHERE.
5. RANK PERMITS OR LETTERS OF AUTHORITY MUST BE PRODUCED IN RESPECT OF ALL RANKS IN MUNICIPAL AREA, IN PARTICULAR MAJOR TOWNS AND CITIES AND IN PARTICULAR INTER-PROVINCIAL DESTINATIONS.
6. THE ALLOCATION OF ANY ROUTE OR PORTION OF A ROUTE IS SUBJECT TO THE CONDITION THAT IT HAS BEEN APPROVED AND AND ALLOCATED IN GOOD FAITH AND THAT SUCH ROUTE WILL BE INVALID SHOULD IT TRANSPIRE THAT THE ROUTE OR PORTION THEREOF WILL, OR HAS CAUSED CONFLICT DUE TO IT HAVING BEEN APPROVED BASED ON INCORRECT OR FALSE INFORMATION SUPPLIED TO THE BOARD OR AS A RESULT OF AN ERRORS. IN SUCH INSTANCE THE OPERATING LICENCE MUST BE RETURNED TO THE BOARD FOR CORRECTION.
7. THE VEHICLE MUST BE COVERED BY MOTOR VEHICLE INSURANCE AS WELL AS PERSONAL LIABILITY INSURANCE.



transport

Department:
Transport
Province of KwaZulu-Natal

GAZETTE

LGKZNG33-2018-
DEC

REGION: ALL

1) Application Number: APP0105818	2) Gazette Number: LGKZNG33-2018-DEC
3) Applicant: MS NGCONGO ID NO. 7006225652080 Association: MIDLLOVO TAXI ASSOCIATION	4) Applicant Address: Q119 UMLAZI T/SHIP UMLAZI, DURBAN KWA ZULU NATAL 4000
5) Existing Licence Holder: NOT APPLICABLE ID NO. NOT APPLICABLE	6) Existing Licence Holder Address: NOT APPLICABLE
7) Type of application: NEW OPERATING LICENCE	8) Operating Licence Number: NOTAVAILABLE
9) Vehicle Type: MINIBUS	10) 1 X 15 (SEATED) + 0 (STANDING)
11) Region: NINGIZMU 1	
12.1	<p>FROM NHLAZUKA TO ISIPINGO :THE STARTING POINT AT KWAMAKHONTO SUPERMARKET ON THE ROAD D1035 CONTINUE AND PASS THE ROAD L1116 ON THE LEFT HAND SIDE PASS MBUTHISWENI CLINIC ON THE RIGHT HAND SIDE CONTINUE AND PASS M.P.C.C ROAD D1036 TURN LEFT WITH THIS ROAD PASS NGUBANE STORE RETURN BACK TO D1035 CONTINUE UNTIL YOU REACH D2169 TURN RIGHT WITH THIS ROAD ON YOUR RIGHT HAND SIDE STRAIGHT TO L818 TURN RIGHT AND TURN ON THE RING BACK TO D1035 AND CONTINUE, PASS ST BURNAD MISSION ON THE HAND SIDE UNTIL YOU REACH THE ROAD D1034 ON THE LEFT TURN ON THIS ROAD STRAIGHT TO NKUMANE HIGH SCHOOL AND RETURN BACK TO D1035 STRAIGHT TO T JUNCTION TURN ON THE LEFT ROAD GOING TO RICHMOND TURN RIGHT TAKE THE ROAD D733 STRAIGHT TO T - JUNCTION AGAIN. GO STRAIGHT UNTIL YOU MEET D2169 AND TURN BACK TO THE T - JUNCTION TO ANOTHER T JUNCTION ON THE LEFT THERE IS ROAD GOING TO ROSEBANK AND RICHMOND TAKE RIGHT STRAIGHT TO MID ILLOVO PASS ESMONT ROAD ON THE RIGHT HAND SIDE PASS THE CALTEX GARAGE ON THE RIGHT ON YOUR LEFT THERE IS MID ILLOVO POLICE STATION OPPOSITE THERE IS A SPAR SUPERMARKET PASS THE RIVER (MSUNDUZI RIVER) GOING STRAIGHT THERE IS A ROAD ON YOUR LEFT ESTON ROAD PASS D148 WHICH IS GOING STRAIGHT WITH ESTON ROAD UNTIL YOU REACH RICHMOND ROAD WHICH IS R624 (R56) TAKE RIGHT WHICH IS R624 YOU WILL YOU WILL FIND TANBURG ROAD WHICH IS R603 AND D175 WHICH IS ON YOUR LEFT AND PASS GUNTREE STORE WHICH IS ON YOUR RIGHT IF YOU ARE GOING WITH KINGSBURG ROAD AND PASS EZIMWINI AT YOUR RIGHT HAND SIDE GO DOWN WITH TANGSBURG ROAD YOU WILL FIND D545 WHICH IS GOING TO EMAKHOLWENI AND TURN RIGHT AT THE RING AND JOIN KINGSBURG ROAD AND CONTINUE AND TAKE D2174 AND PASS EPITILA H.P. SCHOOL AND PASS D2174 WHICH IS AT YOUR RIGHT AND PASS L633 AT YOUR RIGHT AND ENTER WE TAKE NEW LOADS AT UMBUMBULU COURT AND WE PASS UMBUMBULU POLICE STATION PASS SIBUSISWE HIGH SCHOOL AND PASS P740 AT YOUR RIGHT AND PASS D983 WHICH TURNS AT YOUR RIGHT AND PASS D994 WHICH IS AT YOUR RIGHT. WE LEAVE KINGSBURGH R603 AND TAKE LEFT M35 WHICH IS GOING TO ISIPINGO AND RETURN TO UMBUMBULU R603 AND PASS EFOLWENI POLICE STATION WHICH IS AT YOUR LEFT AND PASS FOLWENI LOCATION AND PASS ENSIMBINI LOCATION WHICH IS AT YOUR RIGHT AND CROSS THE RIVER IZIMKOKODO AND PASS MALUKAZI AND PASS SHELL GARAGE WHICH IS AT YOUR LEFT AND ENTER LEFT M35 OLD MAIN ROAD AND PASS BP GARAGE AND RAILWAY STATION IN JADWART STREET AND ENTER LEFT IN ALEXANDRA AVENUE ENTER LEFT.</p>



transport

Department:
Transport
Province of KwaZulu-Natal

GAZETTE

LGKZNG33-2018-
DEC

REGION: ALL

- | | |
|------|---|
| 12.2 | <p>KWAMKHONTO TO ISIPINGO: STARTING POINT AT KWAMKHONTO SUPERMARKET AND TURN RIGHT TO UMKHOMAZI ROAD WHICH IS L674 AND TURN RIGHT TO L675 WHICH IS GOING TO EMATSHOLWANE HIGH SCHOOL TURN BACK TO THE ROAD L674 CONTINUE AND PASS YISE HIGH SCHOOL IN THAT ROAD CONTINUE UNTIL YOU REACH EMATSHOLWANE AND PASS KWAMPOFANA HIGH PRIMARY UNTIL YOU REACH D1066 TURN WITH IT ON THE RING BACK AND JOIN THE ROAD D1143 TURN LEFT AND REACH THE ROAD D158 PASS IT AND CROSS ULLOVU RIVER GOING STRAIGHT AND CONTINUE YOU WILL FIND JABULA SUPERMARKET ON YOUR LEFT TURN LEFT BEFORE YOU REACH THE T- JUNCTION TAKE ESTON ROAD AND PASS MID ILLOVO WHERE WE MEET. PASS ESTMONT ROAD ON THE RIGHT HAND SIDE PASS CALTEX GARAGE ON THE RIGHT ON YOUR LEFT THERE IS MID ILLOVO POLICE STATION OPPOSITE POLICE STATION THERE IS A SPAR SUPERMARKET PASS THE RIVER (MSUNDUZI RIVER) GOING STRAIGHT THERE IS ROAD ON YOUR LEFT ESTON ROAD PASS D148 WHICH IS GOING STRAIGHT WITH ESTON ROAD UNTIL YOU REACH RICHMOND ROAD WHICH IS R624 (R56) TAKE RIGHT WHICH IS R624 YOU WILL FIND TANGBURGH ROAD WHICH IS R603 AND PASS D175 WHICH IS ON YOUR LEFT AND PASS GUNTREE STORE WHICH IS ON YOUR RIGHT IF YOU ARE GOING WITH KINGSBURG ROAD AND PASS EZIMWINI AT YOUR RIGHT SIDE GO DOWN WITH TANGSBURG ROAD YOU WILL FIND D545 WHICH IS GOING TO EMAKHOLWENI AND TURN AT THE RING AND JOIN KINGSBURG ROAD AND CONTINUE AND TAKE D2174 AND PASS EPITILA H.P.SCHOOL AND PASS D2174 WHICH IS AT YOUR RIGHT AND PASS L633 AT YOUR RIGHT AND ENTER WE TAKE NEW LOADS AT UMBUMBULU COURT AND WE PASS UMBUMBULU POLICE STATION PASS SIBUSISIWE HIGH SCHOOL AND PASS P740 AT YOUR RIGHT AND PASS D983 WHICH TURNS AT YOUR RIGHT AND PASS D994 WHICH IS AT YOUR RIGHT. WE LEAVE KINGSBURG R603 AND TAKE LEFT M35 WHICH I GOING TO ISIPINGO AND PASS EFOLWENI POLICE STATION WHICH IS AT YOUR LEFT AND PASS FOLWENI LOCATION AND PASS ENSIMBINI LOCATION WHICH IS AT YOUR RIGHT AND CROSS THE RIVER IZIMBOKODO AND PASS MALUKAZI AND PASS SHELL GARAGE WHICH IS AT YOUR LEFT AND ENTER LEFT M35 OLD MAIN ROAD M35 AND PASS BP GARAGE AND RAILWAY STATION IN JADWART STREET AND ENTER LEFT IN ALEXANDRA AVENUE ENTER WITH LEFT WHERE YOU WILL FIND AN APPROVED TAXI RANK AND RETURN.</p> |
| 12.3 | <p>MPEKULA TO ISIPINGO: FROM MPEKULA TURN ON THE RIGHT HAND SIDE TO MANGWANENI AND WE TURN BACK JOIN THE ROAD D1143 WHICH IS GOING TO NGILANYONI AND RETURN AND PASS UMBO CLINIC ON YOUR LEFT HAND SIDE AND NGILANYONI H.P SCHOOL AND CONTINUE YOU WILL FIND EMANGWANENI AND EMPEKULA AND RETURN WITH D1143 UNTIL YOU REACH D1065 ENTER WITH D1065 IT COMES TO EMAHLAVINI AND TURN AT THE KWAMAKHONELA STORE AND RETURN AND JOIN D1143 CROSS ILLOVU AND TURN AT L64 ON YOUR RIGHT WHICH IS GOING TO ISIGODI WHERE YOU REACH AN APPROVED TAXI RANK AND RETURN BACK AGAIN AND JOIN D1143 UNTIL WE REACH THE ROAD D158 ON THE LEFT HAND SIDE AND TURN WITH IT WHICH LEADS TO KWAPHUTHAZA AND CROSS ILLOVU RIVER AGAIN UNTIL YOU REACH L674 AT KWAMKONTO SUPERMARKET RETURN BACK TO D1143 JOIN IT UP TO KWABABULA SUPERMARKET AND TAKE LEFT STRAIGHT TO MID ILLOVO PASS ESMONT ROAD ON THE RIGHT HAND SUIDE PASS CALTEX GARAGE ON THE RIGHT ON YOUR LEFT THERE IS MID ILLOVO POLICE STATION OPPOSITE POLICE STATION THERE IS SPAR SUPERMARKET PASS THE RIVER (MSUNDUZI RIVER) GOING STRAIGHT WITH ESTON ROAD PASS D148 WHICH IS GOING STRAIGHT WITH ESTON ROAD UNTIL YOU REACH RICHMOND ROAD WHICH IS R624 (R56) TAKE RIGHT WHICH IS R624 YOU WILL FIND TANGBURGH WHICH IS R603 AND PASS D175 WHICH IS ON YOUR LEFT AND PASS GUNTREE STORE WHICH IS ON YOUR RIGHT IF YOU ARE GOING WITH KINGSBURG ROAD AND PASS EZIMWINI AT YOUR RIGHT HAND SIDE GO DOWN WITH TANGSBURG YOU WILL FIND D545 WHICH IS GOING TO EMAKHOLWENI AND TURN AT THE RING AND JOIN KINGSBURG ROAD AND CONTINUE AND TAKE D2174 AND PASS EPITILA H.P SCHOOL AND PASS D2174 WHICH IS AT YOUR RIGHT AND PASS L633 AT YOUR RIGHT AND ENTER WE TAKE NEW LOADS AT UMBUMBULU COURT AND WE PASS UMBUMBULU POLICE STATION PASS SIBUSISIWE HIGH SCHOOL AND PASS P740 AT YOUR RIGHT AND PASS D983 WHICH TURNS AT YOUR RIGHT AND PASS D994 WHICH IS AT YOUR RIGHT B. WE LEAVE KINGSBURG R603 AND TAKE M35 WHICH IS GOING TO ISIPINGO AND RETURN TO UMBUMBULU R603 AND PASS EFOLWENI POLICE STATION WHICH IS AT YOUR LEFT AND PASS FOLWENI LOCATION AND PASS ENSIMBINI LOCATION WHICH IS AT YOUR RIGHT AND CROSS THE RIVER IZIMBOKODO AND PASS MALUKAZI AND PASS SHELL GARAGE WHICH IS AT YOUR LEFT AND ENTER LEFT M35/ OLD MAIN ROAD AND PASS BP GARAGE AND RAILWAY STATION IN JADWART STREET AND ENTER IN ALEXANDRA AVENUE ENTER WITH LEFT WHERE YOU WILL FIND AN APPROVED TAXI AND RETURN.</p> |



transport

Department:
Transport
Province of KwaZulu-Natal

GAZETTE

LGKZNG33-2018-
DEC

REGION: ALL

12.4	<p>KWADWENGU TO ISIPINGO.</p> <p>STARTING POINT AT KWADWENGU PASS DWENGU HIGH SCHOOL ON YOUR RIGHT HAND SIDE CONTINUE AND PASS MID ILLOVO PRIMARY ON YOUR LEFT CONTINUE TO MYALUZA STORE ON YOUR RIGHT YOU WILL FIND A T JUNCTION FROM ISMONT THEN TURN LEFT TO KWAJABULA STORE TO ANOTHER T- JUNCTION THERE IS ROSEBANK AND RICHMOND AND ESTON THEN TURN RIGHT TO ESTON ROAD PASS CALTEX GARAGE ON YOUR RIGHT YOU WILL FIND MID ILLOVO POLICE STATION OPPOSITE OPPOSITE POLICE STATION THERE IS A SPAR SUPERMARKET PASS THE RIVER (MSUNDUZI RIVER) GOING STRAIGHT THERE IS A ROAD ON YOUR LEFT ESTON ROAD PASS D148 WHICH IS GOING STRAIGHT WITH ESTON ROAD UNTIL YOU REACH RICHMOND ROAD WHICH IS R624 (R56) TAKE RIGHT WHICH IS R624 YOU WILL FIND TANGSBURG ROAD WHICH IS R603 AND PASS D175 WHICH IS ON YOUR LEFT AND PASS GUNTREE STORE WHICH IS ON YOUR RIGHT IF YOU ARE GOING WITH KINGSBURG ROAD AND PASS EZIMWINI AT YOUR RIGHT HAND SIDE GO DOWN WITH TANGSBURG YOU WILL FIND D545 WHICH IS GOING TO EMAKHOLWENI AND TURN AT THE RING AND JOIN KINGSBURG ROAD AND CONTINUE AND TAKE D2174 AND PASS EPITILA H.P SCHOOL AND PASS D2174 WHICH IS AT YOUR RIGHT AND PASS L633 AT YOUR RIGHT AND ENTER WE TAKE NEW LOADS AT UMBUMBULU COURT AND WE PASS UMBUMBULU POLICE STATION PASS SIBUSISIWE HIGH SCHOOL AND PASS P740 AT YOUR RIGHT AND PASS D983 WHICH TURN S AT YOUR RIGHT AND PASS AT YOUR RIGHT AND PASS D983 WHICH TURNS AT YOUR RIGHT AND PASS D994 WHICH IS AT YOUR RIGHT. WE LEAVE KINGSBURG R603 AND TAKE M35 WHICH IS GOING TO ISIPINGO AND RETURN TO UMBUMBULU R603 AND PASS EFOLWENI POLICE STATION WHICH IS AT YOUR LEFT PASS FOLWENI LOCATION AND PASS ENSIMBINI LOCATION WHICH IS AT YOUR RIGHT AND CROSS THE RIVER IZIMBOKODO AND PASS MALIKAZI AND PASS SHELL GARAGE WHICH IS AT YOUR LEFT AND ENTER M35 WHICH LEADS TO ISIPINGO RAIL OLD MIAN ROAD AND PASS KWAMAKUTHA ROAD M35 AND PASS BP GARAGE AND RAILWAY STATION IN JADWART STREET AND ENTER IN ALEXANDRA STREET ENTER WITH LEFT WHERE YOU WILL FIND AN APPROVED TAXI RANK AND RETURN.</p>
12.5	<p>FROM KWAMKHONTO ISIPINGO.</p> <p>FROM KWAMKHONTO SUPERMARKET GO DOWN AND PASS FUNUNDU ON THE RIGHT PASS ILLOVU RIVER OR CROSS ILLOVU RIVER CONTINUE TO JOIN D1143 TURN LEFT JABULA STORE ON THE LEFT WHERE YOU WILL FIND AN APPROVED TAXI RANK PASS ESMONT ROAD ON THE RIGHT HAND SIDE PASS THE CALTEX GARAGE ON THE RIGHT ON YOUR LEFT THERE IS MID ILLOVO POLICE STATION OPPOSITE THE POLICE STATION THERE IS A SPAR SUPERMARKET PASS THE RIVER (MSUNDUZI RIVER) GOING STRAIGHT THERE IS A ROAD ON YOUR LEFT ESTON ROAD PASS D148 WHICH IS GOING STRAIGHT WITH ESTON ROAD UNTIL YOU REACH RICHMOND ROAD WHICH IS R624 (R56) TAKE RIGHT WHICH IS R624 YOU WILL FIND TANGSBURG ROAD WHICH IS R603 AND PASS D175 WHICH IS ON YOUR LEFT AND PASS GUNTREE STORE WHICH IS ON YOUR RIGHT IF YOU ARE GOING WITH KINGSBURG ROAD AND PASS EZIMWINI AT YOUR RIGHT HAND SIDE GO DOWN WITH TANGSBURG YOU WILL FIND D545 WHICH IS GOING TO EMAKHOLWENI AND TURN AT THE RING AND JOIN KINGSBURG ROAD AND CONTINUE AND TAKE D2174 AND PASS L633 AT YOUR RIGHT AND ENTER WE TAKE NEW LOADS AT UMBUMBULU COURT AND WE PASS UMBUMBULU POLICE STATION PASS SIBUSISIWE HIGH SCHOOL AND PASS D994 WHICH IS AT YOUR RIGHT. WE LEAVE KINGSBURGH R603 AND TAKE M35 WHICH IS GOING TO ISIPINGO AND RETURN TO UMBUMBULU R603 AND PASS EFOLWENI POLICE STATION WHICH IS AT YOUR LEFT AND PASS FOLWENI LOCATION AND PASS ESIMBINI LOCATION WHICH IS AT YOUR RIGHT AND CROSS THE RIVER IZIMBOKODO AND PASS MALUKAZI AND PASS SHELL GARAGE WHICH IS AT YOUR LEFT AND ENTER M35 WHICH LEADS TO ISIPINGO RAIL OLD MAIN ROAD AND PASS KWAMAKHUTHA ROAD M35 AND PASS BP GARAGE AND RAILWAY STATION IN JADWART STREET AND ENTER ALEXANDRA STREET ENTER LEFT WHERE YOU WILL FIND AN APPROVED TAXI RANK AND RETURN.</p>



transport

Department:
Transport
Province of KwaZulu-Natal

GAZETTE

LGKZNG33-2018-
DEC

REGION: ALL

12.6	<p>ISMONT TO ISIPINGO.</p> <p>APPROVED TAXI RANK FROM ISMONT TO ISIPINGO AND RETURN ON THE ROAD D410 FIND NGCONGO STORE ON THE RIGHT ONDINI PRIMARY SCHOOL ON YOUR LEFT ISMONT HIGH ON THE RIGHT CONTINUE TO KWAJABULA ON THE LEFT YOU TO MYALUZE STORE ON YOUR RIGHT YOU WILL FIND A T-JUNCTION FROM ISMONT THEN TURN LEFT INTO KWAJABULA STORE TO ANOTHER T-JUNCTION THERE IS ROSEBANK AND RICHMOND AND ESTON THEN TURN RIGHT TO ESTON ROAD PASS CALTEX GARAGE ON YOUR RIGHT YOU WILL FIND MID ILLOVO POLICE STATION OPPOSITE POLICE STATION THERE IS A SPAR SUPERMARKET PASS THE RIVER (MSUNDUZI RIVER) GOING STRAIGHT THERE IS A ROAD ON YOUR LEFT ESTON ROAD PASS D148 WHICH IS GOING STRAIGHT WITH ESTON ROAD UNTIL YOU REACH RICHMOND ROAD WHICH IS R624 (R56) TAKE RIGHT WHICH IS R624 (R56) TAKE RIGHT WHICH IS R624 YOU WILL FIND TANGBURG ROAD WHICH IS R603 AND PASS D175 WHICH IS ON YOUR LEFT AND PASS GUNTREE STORE WHICH IS ON YOUR RIGHT IF YOU GOING WITH KINGSBURG ROAD AND PASS EZIMWINI AT YOUR RIGHT HAND SIDE GO DOWN WITH TANGSBURG ROAD YOU WILL FIND D545 WHICH IS GOING TO EMAKHOLWENI AND TURN AT THE RING AND JOIN KINGSBURG ROAD AND CONTINUE AND TAKE D2174 AND PASS EPITILA H.P SCHOOL AND PASS D2174 WHICH IS AT YOUR RIGHT AND PASS L633 AT YOUR RIGHT AND ENTER WE TAKE NEW LOAS AT UMBUMBULU COURT AND WE PASS UMBUMBULU POLICE STATION PASS SIBUSISIWE HIGH SCHOOL AND PASS P740 AT YOUR RIGHT AND PASS D983 WHICH TURN S AT YOUR RIGHT AND PASS D994 WHICH IS AT YOUR RIGHT. WE LEAVE KINGSBURGH R603 AND TAKE M35 WHICH IS GOING TO ISIPINGO AND RETURN TO UBUMBULU R603 AND PASS EFOLWENI POLICE STATION WHICH IS AT YOUR LEFT AND PASS FOLWENI LOCATION AND PASS ENSIMBINI LOCATION WHICH IS AT YOUR RIGHT AND CROSS THE RIVER IZIMBOKODO AND PASS MALUKAZI AND PASS SHELL GARAGE WHICH IS AT YOUR LEFT AND ENTER M35 WHICH LEADS TO ISIPINGO RAIL OLD MAIN ROAD AND PASS KWAMAKHUTA ROAD M35 AND PASS BP GARAGE AND RAILWAY STATION IN JADWART STREET AND ENTER IN ALEXANDRE STREET ENTER WITH LEFT WHERE YOU WILL FIND AN APPROVED TAXI RANK AND RETURN BACK.</p>
12.7	<p>FROM QOLOQOLO PROCEED WITH P75 PICK UP AND PROCEED WITH LELLOS DRIFT 5 PICK UP PROCEED WITH SPOFU ROAD PICK UP AND PROCEED TO TURTON RANK AND LOAD BACK TO QOLOQOLO.</p>



transport

Department:
Transport
Province of KwaZulu-Natal

GAZETTE

LGKZNG33-2018-
DEC

REGION: ALL

1) Application Number: APP0105854	2) Gazette Number: LGKZNG33-2018-DEC
3) Applicant: N SINANIN ID NO. 7511170124084 Association: NOT AVAILABLE	4) Applicant Address: 475 BOMBAY ROAD NORTHDAL PIETERMARITZBURG 3201
5) Existing Licence Holder: NOT APPLICABLE ID NO. NOT APPLICABLE	6) Existing Licence Holder Address: NOT APPLICABLE
7) Type of application: NEW OPERATING LICENCE	8) Operating Licence Number: 1250826
9) Vehicle Type: METERED TAXI	10) 1 X 0-8 (SEATED) + 0 (STANDING)
11) Region: UMGUNGUNDLOVU	
12.1	FROM LONGMARKET STREET TAXI RANK NO.3 IN PIETERMARITZBURG TO POINTS WITHIN A RADIUS OF 30 (THIRTY) KILOMETRES THEREFROM AND RETURN TO LONGMARKET STREET TAXI RANK NO.3 IN PIETERMARITZBURG.



transport

Department:
Transport
Province of KwaZulu-Natal

GAZETTE

LGKZNG33-2018-
DEC

REGION: ALL

1) Application Number: APP0105884	2) Gazette Number: LGKZNG33-2018-DEC
3) Applicant: ST MBAMBO ID NO. 7503025422086 Association: NOT AVAILABLE	4) Applicant Address: PO BOX 22 HIBBERDENE 4220
5) Existing Licence Holder: NOT APPLICABLE ID NO. NOT APPLICABLE	6) Existing Licence Holder Address: NOT APPLICABLE
7) Type of application: NEW OPERATING LICENCE	8) Operating Licence Number: NOTAVAILABLE
9) Vehicle Type: OTHER	10) 1 X 0 (SEATED)
11) Region: UGU-OGWINI	
12.1	THE PICKUP START FROM 12493 AT 6:40AM TO PICK UP ASANDE ZUNGU, AWANDE BIYASE, AWANDE ZAMA AND STHABILE CELE AT ESQUNGENI WARD VIA P198 (EMAZELEMINI) TO PICK UP ANDISWA MAPHUMULO, NOLUTHANDO, BANDILE KHUMALO, MAKANGENI & LUYANDA MYENDE AND VIA D295 TO PICK UP SANDISO EWABE, SAMKELO NYUSWA & SISANDA QWABE DRIVE NEXT TO LUTHULI HIGH SCHOOL TO PICK UP MELOKUHLE NDLOVU AT D429 AND PROCEED TO MUMBO'S HOME STEAD TO PICK UP OWETHU AND ATHI YENGE. DRIVE TO MTHWALUME PRIMARY SCHOOL TO DROP OFF THEM AT 07:30. AT 14:20 I START TO PICK UP THEM FROM SCHOOL AND DROP OFF THEM ALL IN THEIR STOPS WHERE I PICKED THEM UP IN THE MORNING AND FINISH AT 15:30PM.



transport

Department:
Transport
Province of KwaZulu-Natal

GAZETTE

LGKZNG33-2018-
DEC

REGION: ALL

1) Application Number: APP0105915	2) Gazette Number: LGKZNG33-2018-DEC
3) Applicant: XS NTULI ID NO. 9408025874088 Association: KWA-MASHU TAXI OWNERS ASSOCIATION	4) Applicant Address: B51 VEZI ROAD OVERSPILL INANDA 4330
5) Existing Licence Holder: JB NTULI ID NO. 6608025386081	6) Existing Licence Holder Address: K 644 NTAKA ROAD KWAMASHU DURBAN KWA-ZULU NATAL 4359
7) Type of application: DECEASED TRANSFER AND NEW OPERATING LICENCE	8) Operating Licence Number: LKNKZN0126836
9) Vehicle Type: MINIBUS TAXI	10) 1 X 9-16 (SEATED) + 0 (STANDING)
11) Region: GREATER NORTH	
12.1	<p>FROM KWA-MASHU TAXI RANK, INTO MALANDELA ROAD, INTO INANDA ROAD, INTO INANDA HIGHWAY, RIGHT INTO N2, INTO WESTERN FREEWAY (N3) ALONG THE WESTERN FREEWAY (N3), LEFT INTO BEREA ROAD NORTH, INTO OLD DUTCH ROAD, ALICE STREET, RIGHT INTO GREY STREET, LEFT INTO COMMERCIAL, LEFT INTO FIELD STREET TO SOLDIER'S WAY TAXI RANK.</p> <p>FROM COMMERCIAL ROAD, TURN RIGHT INTO GARDNER STREET, RIGHT INTO PINE STREET TO WESTERN FREEWAY.</p> <p>FROM SOLDIER'S WAY TAXI RANK, TO FIELD STREET, LEFT INTO LEOPOLD STREET, TO CANNONGATE ROAD, INTO WESTERN FREEWAY (N3), INTO N2, INANDA ROAD OFF-RAMP, INANDA HIGHWAY, MALANDELA ROAD.</p>
12.2	<p>FROM KWAMASHU SECTIONS C,D,& B,K & J AND L & M TO DURBAN</p> <p>2.1 C, D & B:</p> <p>UBUBANE ROAD, RIGHT INTO ISIGWEGWE ROAD, INTO ISIPINGO ROAD, LEFT INTO AMANZIMTOTI ROAD, LEFT INTO MALANDELA ROAD, INTO INANDA ROAD, INTO INANDA HIGHWAY, RIGHT INTO N2, INTO WESTERN FREEWAY (N3) ALONG WESTERN FREEWAY (N3), LEFT TO BEREA ROAD NORTH, OLD DUTCH ROAD, ALICE STREET, RIGHT INTO GREY STREET, LEFT INTO COMMERCIAL, LEFT INTO FIELD TO SOLDIER'S WAY TAXI RANK.</p> <p>ALTERNATIVELY.</p> <p>FROM COMMERCIAL ROAD, RIGHT GARDNER STREET, RIGHT INTO PINE STREET INTO WESTERN FREEWAY.</p> <p>ALTERNATIVELY.</p> <p>MALANDELA ROAD, M25, N2, INTO WESTERN FREEWAY (N3).</p> <p>2.2 K & J</p> <p>NKONJANE ROAD, LEFT INTO SIGWACA ROAD, RIGHT INTO PHOTHWE ROAD, RIGHT INTO MPANGELE ROAD, LEFT INTO MCAKA ROAD, LEFT INTO MKHIWANE ROAD, RIGHT INTO NYALA ROAD, INTO UNDLONDLO ROAD, RIGHT INTO MALANDELA ROAD, INANDA ROAD, INTO INANDA HIGHWAY, RIGHT INTO N2 INTO WESTERN FREEWAY (N3) EAST BOUND, ALONG TO WESTERN FREEWAY (N3), LEFT TO BEREA ROAD NORTH, INTO OLD DUTCH ROAD, ALICE STREET, RIGHT INTO GREY STREET, LEFT INTO COMMERCIAL, LEFT INTO FIELD, TO SOLDIER'S WAY TAXI RANK.</p> <p>ALTERNATIVELY</p> <p>FROM COMMERCIAL ROAD, RIGHT INTO GARDNER STREET, RIGHT INTO PINE STREET TO WESTERN FREEWAY.</p> <p>ALTERNATIVELY.</p>



transport

Department:
Transport
Province of KwaZulu-Natal

GAZETTE

LGKZNG33-2018-
DEC

REGION: ALL

	<p>MALANDELA ROAD, M25, N2, INTO WESTERN FREEWAY (N3).</p> <p>2.3. L & M:</p> <p>BHEJANE ROAD, RIGHT INTO HLOBANE ROAD, LEFT INTO LUTHULI ROAD, RIGHT INTO ZULU ROAD, LEFT INTO NTOMBELA ROAD, RIGHT INTO MALANDELA ROAD, INTO INANDA ROAD, INTO INANDA HIGHWAY, RIGHT INTO N2 WESTERN FREEWAY (N3) EAST BOUND, ALONG TO WESTERN FREEWAY (N3), LEFT TO BEREA ROAD, INTO OLD DUTCH ROAD, ALICE STREET, RIGHT INTO GREY STREET, LEFT INTO COMMERCIAL, LEFT INTO FIELD STREET, TO SOLDIER'S WAY TAXI RANK.</p> <p>ALTERNATIVELY.</p> <p>FROM COMMERCIAL ROAD, RIGHT INTO GARDNER STREET, RIGHT INTO PINE STREET TO WESTERN FREEWAY.</p> <p>ALTERNATIVELY.</p> <p>MALANDELA ROAD, M25, N2, INTO WESTERN FREEWAY (N3).</p> <p>ALTERNATIVELY.</p> <p>NYALA ROAD, LEFT INTO PHITHI, INTO MDONI ROAD, NYALA, INTO MBONDWE ROAD, RIGHT INTO SIBISI ROAD, INTO MKHWANAZI ROAD, LEFT INTO MAKHATHINI ROAD, LEFT INTO MLANGENI ROAD, LEFT INTO NTOMBELA ROAD INTO INANDA ROAD, INTO INANDA HIGHWAY, RIGHT INTO N2 INTO WESTERN FREEWAY (N3) EAST BOUND, ALONG TO WESTERN FREEWAY (N3), LEFT TO BEREA ROAD NORTH, INTO OLD DUTCH ROAD, ALICE STREET, RIGHT INTO GREY STREET, LEFT INTO COMMERCIAL, LEFT INTO FIELD STREET, TO SOLDIER'S WAY TAXI RANK.</p> <p>ALTERNATIVELY.</p> <p>FROM COMMERCIAL ROAD, RIGHT INTO GARDNER STREET, RIGHT INTO PINE STREET TO WESTERN FREEWAY.</p> <p>ALTERNATIVELY.</p> <p>MALANDELA ROAD, M25, N2 INTO WESTERN FREEWAY (N3).</p>
12.3	<p>3 A. FROM APPROVED TAXI RANK IN KWA-MASHU TO APPROVED TAXI RANK IN PINETOWN VIA BESTER, CROSSROADS DIRECT AND RETURN. ALONG MALANDELA ROAD, LEFT INTO BHEJANE ROAD, ALONG BHEJANE ROAD, LEFT INTO SIBISI ROAD, RIGHT INTO NYALA ROAD, RIGHT INTO BHUNGEZI ROAD, RIGHT INTO NTUZUMA ACCESS, RIGHT INTO M25 ON- RAMP AND PROCEED TO BESTER'S TAXI RANK.</p> <p>ALONG MALANDELA ROAD, LEFT INTO BHEJANE ROAD, RIGHT INTO ZULU ROAD, LEFT INTO NTOMBELA ROAD, LEFT INTO MALANDELA ROAD AND PROCEED TO CROSSROADS TAXI RANK.</p> <p>FROM THE RANK AT KWA-MASHU STATION ALONG ANY OF THE ROUTES ABOVE INTO AND ALONG MALANDELA ROAD, INTO INANDA ROAD, RIGHT INTO THE N2, RIGHT INTO M19, ALONG THE M19, INTO ST. JOHN AVENUE, RIGHT INTO OLD MAIN ROAD (M31), LEFT INTO CROMPTON ROAD, RIGHT INTO HILL STREET AND PROCEED TO THE TAXI RANK.</p>
12.4	<p>FROM APPROVED TAXI RANK IN KWA-MASHU TO APPROVED TAXI RANK IN STANGER TO VERULAM ALONG MALANDELA ROAD, RIGHT INTO M25, LEFT INTO THE N2, ALONG THE N2 LEFT INTO M41, ALONG THE M41 RIGHT INTO WICK STREET, LEFT INTO IRELAND STREET, RIGHT INTO WICK STREET, RIGHT INTO R102, PROCEED ALONG R102, PROCEED ALONG R102 TO STANGER DIRECT AND RETURN.</p>
12.5	<p>FROM KWA-MASHU TO PINETOWN MALANDELA ROAD, INANDA ROAD, INANDA HIGHWAY, RIGHT INTO THE M19, ALONG M19, LEFT INTO SHEPSTONE ROAD, INTO BEVISS ROAD, RIGHT INTO OLD MAIN ROAD (M31), LEFT INTO CROMPTON STREET, RIGHT INTO HILL STREET AND PROCEED TO THE TAXI RANK IN HILL STREET.</p>



transport

Department:
Transport
Province of KwaZulu-Natal

GAZETTE

LGKZNG33-2018-
DEC

REGION: ALL

12.6	<p>6.A. KWA-MASHU TO VERULAM VIA GHANDI HOSPITAL.</p> <p>KWA-MASHU STATION, INTO MALANDELA ROAD, INTO HUNSLET ROAD, RIGHT INTO ABERDARE DRIVE, LEFT INTO PHOENIX HIGHWAY, LEFT INTO R102, ALONG R102, RIGHT INTO WICKS STREET, LEFT INTO IRELAND STREET, RIGHT INTO MOSS STREET RIGHT INTO WICKS STREET, LEFT INTO R102, ALONG R102, RIGHT INTO NORTHERN DRIVE, RIGHT INTO PHOENIX HIGHWAY, RIGHT INTO INDUSTRIAL PARK ROAD, INTO NTUZUMA ACCESS ROAD, LEFT INTO BHUNGEZI ROAD, LEFT INTO NYALA, RIGHT INTO BHEJANE ROAD AND PROCEED TO THE RANK ON MALANDELA ROAD AT KWA-MASHU STATION.</p>
12.7	<p>KWA-MASHU TAXI RANK TO POINT.</p> <p>INWARDS: FROM KWA-MASHU TAXI RANK INTO MALANDELA ROAD, INTO M25 INTO NORTH COAST ROAD, INTO UMGENI ROAD, LEFT INTO ARGYLE ROAD, RIGHT INTO BRICKHILL ROAD, INTO POINT ROAD, DIRECT AND RETURN.</p> <p>OUTWARDS: FROM POINT ROAD, RIGHT INTO BAY TERRACE ROAD, RIGHT INTO STANGER STREET, INTO ARGYLE ROAD, INTO UMGENI ROAD, INTO M25, LEFT INTO MALANDELA ROAD, INTO KWA-MASHU TAXI RANK.</p>
12.8	<p>KWA-MASHU TAXI RANK TO B & D ROUTES.</p> <p>FROM KWA-MASHU B RANK TO KWA-MASHU TAXI RANK (UMSUNDUZI ROAD) INTO AMANZIMTOTI ROAD, UBUBANE ROAD, LEFT INTO ISIHLABELELO ROAD, LEFT INTO SIKHINDI ROAD, LEFT INTO GIYA ROAD, RIGHT INTO PHEPHELO ROAD, RIGHT INTO MQHINO ROAD, RIGHT INTO THABATHA ROAD, RIGHT INTO SIKHINDI ROAD AND BACK TO ISIHLABELELO ROAD, VIA UMBANDO ROAD, INTO SIGWEGWE ROAD, INTO UMSUNDUZI ROAD TO KWA-MASHU TAXI RANK (UMSUNDUZI RANK) AND BACK WITH THE SAME ROUTE TO C,B & D.</p>
12.9	<p>9.A. CROSSROADS TAXI RANK TO KWA-MASHU STATION VIA C & D.</p> <p>1. FROM CROSSROADS TAXI RANK TO C & D VIA MALANDELA ROAD, INTO UBUBANE ROAD, RIGHT INTO SIGWEGWE ROAD, LEFT INTO INGOME ROAD, RIGHT INTO AMANZIMTOTI ROAD, RIGHT INTO ISIPINGO ROAD AND RETURN BACK ALONG THE SAME ROUTE.</p> <p>2. FROM CROSSROADS TAXI RANK TO KWA-MASHU STATION VIA MALANDELA ROAD, RIGHT INTO NTOMBELA ROAD, RIGHT INTO ZULU ROAD, LEFT INTO LUTHULI ROAD, RIGHT INTO NDLONDLO ROAD, RIGHT INTO HLOBANI ROAD, LEFT INTO BHEJANE ROAD INTO KWA-MASHU TAXI RANK (MALANDELA ROAD) AND RETURN ALONG THE SAME ROUTE.</p>



transport

Department:
Transport
Province of KwaZulu-Natal

GAZETTE

LGKZNG33-2018-
DEC

REGION: ALL

12.10 KWA-MASHU TAXI RANK TO KWAMASHU L & M (WITHIN TOWNSHIP).

FROM KWA-MASHU TO CROSSROADS.

KWA-MASHU TAXI RANK TO CROSSROAD VIA MALANDELA ROAD, LEFT INTO BHEJANE ROAD, RIGHT INTO HLOBANE ROAD, LEFT INTO NDLONDLO ROAD, LEFT INTO LUTHULI ROAD, RIGHT INTO ZULU ROAD, LEFT INTO NTOMBELA ROAD INTO MALANDELA ROAD (CROSSROAD TAXI RANK).

10.2 FROM KWA-MASHU TO M SECTION (NHLUNGWANE).

FROM KWA-MASHU TAXI RANK VIA MALANDELA ROAD LEFT INTO BHEJANE ROAD, LEFT INTO NYALA ROAD LEFT INTO MPUKANE ROAD, RIGHT INTO NYALA ROAD, LEFT INTO BUNGEZI ROAD, RIGHT INTO NTUZUMA ACCESS ROAD, RIGHT INTO M25, INTO BESTER TAXI RANK AND RETURN ALONG THE SAME ROUTE.

10.3 FROM KWA-MASHU TO BESTER

FROM KWA-MASHU TAXI RANK TO BESTER VIA MALANDELA ROAD, INTO BHEJANE ROAD, LEFT INTO SIBISI ROAD, RIGHT INTO NYALA ROAD, RIGHT INTO BUNGEZI ROAD, RIGHT INTO NTUZUMA ACCESS ROAD, TO BESTER RANK AND RETURN ALONG THE SAME ROUTE.

10.4 FROM KWA-MASHU TO L SECTION

KWA-MASHU TAXI RANK INTO MALANDELA ROAD, INTO BHEJANE ROAD, LEFT INTO NYALA ROAD, INTO MBONDWE ROAD, RIGHT INTO INGCEBO DRIVE, LEFT INTO MBONDWE ROAD, LEFT INTO PHITHI ROAD, DIRECT AND RETURN.

10.5 FROM KWA-MASHU TAXI RANK TO N SECTION.

FROM KWA-MASHU TAXI RANK INTO MALANDELA ROAD, INTO BHEJANE ROAD, LEFT INTO NYALA ROAD, INTO UNDIYAZANA DRIVE, LEFT INTO MBONDWE ROAD, LEFT INTO EGUGWINI STREET, LEFT INTO UMATHINTA DRIVE, LEFT INTO IBOHLOLOLO DRIVE, AND RETURN ALONG THE SAME ROUTE.

10.6 KWA-MASHU TAXI RANK TO K & J.

FROM KWA-MASHU TAXI RANK INTO MALANDELA ROAD, RIGHT INTO MKHIWANE ROAD, LEFT INTO MCAKA ROAD, RIGHT INTO MPANGELE ROAD, LEFT INTO PHOTHWE ROAD, LEFT INTO QOPHAMUTHI ROAD, LEFT INTO SAGWACA ROAD, RIGHT INTO NKONJANE ROAD LEFT INTO MALANDELA ROAD, AND RETURN TO THE RANK.

**transport**

Department:
Transport
Province of KwaZulu-Natal

GAZETTE

LGKZNG33-2018-
DEC

REGION: ALL

12.11

CONDITIONS:

1. PASSENGERS MAY BE PICKED UP AND /OR SET DOWN ONLY AT DESIGNATED TAXI RANKS OR TAXI STOPS, WHICH SHALL EXCLUDE BUS STOPS.
2. ENTRY OR RANKING ON PRIVATE PROPERTY IS NOT PERMITTED WITHOUT THE WRITTEN PERMISSION OF THE LANDLORD, A COPY OF WHICH MUST BE SUPPLIED TO THE BOARD.
3. WITHOUT HAVING ENTERED INTO AN AGREEMENT WITH OTHER OPERATORS ON A COMMON ROUTE AS CONTEMPLATED BY SECTION 88(2)(B) OF ACT 22 OF 2000, THE PICKING UP OR SETTING DOWN OF PASSENGERS ON SUCH ROUTE IS NOT PERMITTED. A COPY OF SUCH AGREEMENT MUST BE SUPPLIED TO THE BOARD.
4. A RANKS, WHETHER ON-STREET OR OFF-STREET, ONLY THE TAXIS THAT CAN BE ACCOMMODATED IN THE DEMARCATED AREA MAY OCCUPY THE RANK. EXCESS VEHICLES MUST HOLD ELSEWHERE.
5. RANK PERMITS OR LETTERS OF AUTHORITY MUST BE PRODUCED IN RESPECT OF ALL RANKS IN MUNICIPAL AREA, IN PARTICULAR MAJOR TOWNS AND CITIES AND IN PARTICULAR INTER-PROVINCIAL DESTINATIONS.
6. THE ALLOCATION OF ANY ROUTE OR PORTION OF A ROUTE IS SUBJECT TO THE CONDITION THAT IT HAS BEEN APPROVED AND AND ALLOCATED IN GOOD FAITH AND THAT SUCH ROUTE WILL BE INVALID SHOULD IT TRANSPIRE THAT THE ROUTE OR PORTION THEREOF WILL, OR HAS CAUSED CONFLICT DUE TO IT HAVING BEEN APPROVED BASED ON INCORRECT OR FALSE INFORMATION SUPPLIED TO THE BOARD OR AS A RESULT OF AN ERRORS. IN SUCH INSTANCE THE OPERATING LICENCE MUST BE RETURNED TO THE BOARD FOR CORRECTION.
7. THE VEHICLE MUST BE COVERED BY MOTOR VEHICLE INSURANCE AS WELL AS PERSONAL LIABILITY INSURANCE.



transport

Department:
Transport
Province of KwaZulu-Natal

GAZETTE

LGKZNG33-2018-
DEC

REGION: ALL

1) Application Number: APP0105928	2) Gazette Number: LGKZNG33-2018-DEC
3) Applicant: ZP DLAMINI ID NO. 7611035729083 Association: NOT AVAILABLE	4) Applicant Address: P O BOX 72 BULWER KWAZULU NATAL 3244
5) Existing Licence Holder: NOT APPLICABLE ID NO. NOT APPLICABLE	6) Existing Licence Holder Address: NOT APPLICABLE
7) Type of application: NEW OPERATING LICENCE	8) Operating Licence Number: 1319530
9) Vehicle Type: OTHER	10) 1 X 4 (SEATED) + 0 (STANDING)
11) Region: UMGUNGUNDLOVU	
12.1	FROM R647 BULWER MAIN ROAD STAVCOM CENTRE TO PRE ARRANGED PICK UP POINTS WITHIN THE RADIUS OF 50 (FIFTY) KILOMETERS THERE FROM AND RETURN. CHARTER SERVICE WITHIN KWAZULU NATAL AND RETURN.



transport

Department:
Transport
Province of KwaZulu-Natal

GAZETTE

LGKZNG33-2018-
DEC

REGION: ALL

1) Application Number: APP0105939	2) Gazette Number: LGKZNG33-2018-DEC
3) Applicant: SA ZWANE ID NO. 5109020118083 Association: KLIPRIVER TAXI ASSOCIATION	4) Applicant Address: P.O BOX 2489 LADYSMITH 3370
5) Existing Licence Holder: MJ VILAKAZI ID NO. 6109215795082	6) Existing Licence Holder Address: 17/18 FLAMINGO BUILDING MAMELODI EAST MAMELODI KWA-ZULU NATAL 0122
7) Type of application: NORMAL TRANSFER	8) Operating Licence Number: LKNKZN0110953
9) Vehicle Type: NOT AVAILABLE	10) 1 X 15 (SEATED) + 0 (STANDING)
11) Region: UTHUKELA	
12.1	<p>WATERSMEET TO LADYSMITH / LYELL STREET TAXI RANK.</p> <p>INBOUND.</p> <p>FROM APPROVED WATERSMEET TAXI RANK INTO WATERSMEET ROAD, LOAD, HLATHINI LOAD, GCABHANE LOAD, GCIZELA LOAD, PROCEED WITH WATERSMEET ROAD, TO PEACE TOWN, OFF LOAD PASSENGERS AND PROCEED WITH WATERSMEET ROAD, TURN LEFT INTO R103 HARRISMITH ROAD, ALONG HARRISMITH ROAD, TURN LEFT INTO PORT ROAD, ALONG PORT ROAD TURN LEFT INTO KEATE STREET, PROCEED INTO ALEXANDRA STREET, ALONG ALEXANDRA STREET, TURN RIGHT INTO LYELL STREET, ALONG LYELL STREET, TURN LEFT INTO LYELL STREET TAXI RANK.</p> <p>OR.</p> <p>FROM HARRISMITH ROAD INTO KING STREET ALONG KING STREET, TURN LEFT LYELL STREET, ALONG LYELL STREET, TURN RIGHT INTO LYELL STREET TAXI RANK</p> <p>OUTBOUND.</p> <p>FROM LYELL STREET TAXI RANK, TURN LEFT INTO QUEEN STREET, LEFT INTO LYELL STREET, ALONG LYELL STREET, TURN RIGHT INTO KING STREET, INTO PORT ROAD, INTO HARRISMITH ROAD, INTO R103, TURN RIGHT INTO WATERSMEET ROAD, PROCEED TO PEACETOWN LOAD, PROCEED INTO WATERSMEET ROAD INTO GCIZELA OFF LOAD AND LOAD INTO GCABHANE OFF LOAD AND LOAD, TO HLATHINI OFFLOAD AND LOAD.</p> <p>OR.</p> <p>FROM LYELL STREET TAXI RANK, TURN LEFT INTO QUEEN STREET, ALONG QUEEN STREET, TURN LEFT INTO KEAT STREET, TURN RIGHT INTO PORT ROAD INTO HARRISMITH ROAD, INTO R103, TURN RIGHT WATERSMEET ROAD, PROCEED TO PEACE TOWN, LOAD PASSENGERS, PROCEED INTO WATERSMEET ROAD, INTO GCIZELA, OFF LOAD AND LOAD PASSENGERS INTO GCABHANE OFF LOAD AND LOAD PASSENGERS TO HLATHINI OFF LOAD AND LOAD PASSENGERS.</p>
12.2	FROM KLIPRIVER TAXI RANK TO POINTS WITHIN THE PROVINCE OF KWAZULU-NATAL ONLY. NO PICKING UP OR SETTING DOWN OF PASSENGERS EN ROUTE.



transport

Department:
Transport
Province of KwaZulu-Natal

GAZETTE

LGKZNG33-2018-
DEC

REGION: ALL

12.3 CONDITIONS/RESTRICTIONS

PASSENGERS MAY BE PICKED UP AND/OR SET DOWN ONLY AT DESIGNATED TAXI RANK OR TAXI STOP, WHICH SHALL EXCLUDE BUS STOPS.

ON THE INBOUND TRIP TO DURBAN, NEWCASTLE, DUNDEE, COLENSO, GREYTOWN NO PASSENGERS MAY BE PICKED UP ENROUTE FROM LEAVING THE MAGISTERIAL OF KLIPRIVER UNTIL REACHING THE DESTINATION RANK.

ON THE RETURN TRIP TO KKLIPRIVER, NO PASSENGERS MAY BE SET DOWN UNTIL REACHING THE MAGISTERIAL DISTRICT OF KLIPRIVER.

ENTRY OR RANKING ON PRIVATE PROPERTY IS NOT PERMITTED WITHOUT PERMISSION OF THE LANDLORD, A COPY OF WHICH MUST BE SUPPLIED TO THE BOARD BEFORE ISSUE OPERATING LICENCE.

WITHOUT HAVING ENTERED INTO AN AGREEMENT WITH OTHER OPERATORS ON A COMMON ROUTE, AS CONTEMPLATED BY SECTION 88 (2) (B) OF ACT 22 OF 2000, THE PICKING UP OR SETTING DOWN OF PASSENGERS ON SUCH ROUTE IS NOT PERMITTED. A COPY OF SUCH AGREEMENT MUST BE SUPPLIED TO THE BOARD.

AT RANKS, WHETHER ON -STREET OR OFF-STREET, ONLY THE TAXIS THAT CAN BE ACCOMMODATED IN THE DEMARCATED AREA MAY OCCUPY THE RANK, EXCESS VEHICLES MUST HOLD ELSEWHERE AT DESIGNATED HOLDING AREAS.

RANK PERMITS OR LETTERS OF AUTHORITY MUST BE PRODUCED IN RESPECT OF ALL RANKS IN MUNICIPAL ARREARS, IN PARTICULAR MAJOR TOWNS AND CITIES.

THE ALLOCATION OF ANY ROUTE OR PORTION OF A ROUTE IS SUBJECT TO THE CONDITION THAT IT HAS BEEN APPROVED AND ALLOCATED IN GOOD FAITH AND THAT SUCH ROUTE WILL BE INVALID SHOULD IT TRANSPIRE THAT THE ROUTE OR PORTION THEREOF WILL, OR HAS CAUSED CONFLICT DUE TO IT HAVING BEEN APPROVED BASED ON INCORRECT OR FALSE INFORMATION SUPPLIED TO THE BOARD OR AS A RESULT OF AN ERROR. IN SUCH INSTANCE THE OPERATING LICENCE MUST BE RETURNED TO THE BOARD FOR CORRECTION.

THE VEHICLE MUST BE COVERED BY MOTOR VEHICLE INSURANCE AS WELL AS PERSONAL LIABILITY INSURANCE.



transport

Department:
Transport
Province of KwaZulu-Natal

GAZETTE

LGKZNG33-2018-
DEC

REGION: ALL

1) Application Number: APP0105942	2) Gazette Number: LGKZNG33-2018-DEC
3) Applicant: FV LUBEDE ID NO. 5702035601083 Association: NOT AVAILABLE	4) Applicant Address: P.O BOX 41 BESTERS LADYSMITH 3371
5) Existing Licence Holder: NOT APPLICABLE ID NO. NOT APPLICABLE	6) Existing Licence Holder Address: NOT APPLICABLE
7) Type of application: NEW OPERATING LICENCE	8) Operating Licence Number: NOTAVAILABLE
9) Vehicle Type: OTHER	10) 1 X 0 (SEATED)
11) Region: UTHUKELA	
12.1	FROM NTSHANGASE FARM JOIN D48 INGULA PUMPED TO PICK 4 SCHOLARS AT KUBHEKA FARM TURN GOING BACK TURN LEFT TO DRIEFONTEIN AT MSIMANGA FARM, PICK 3 KIDS AND TURN AT DRIEFONTEIN ROAD GO TO KWA DIJARE AND PICK 5 SCHOLARS MAKE ANOTHER U-TURN AT DRIEFONTEIN TURN RIGHT AT BESTERS ROAD TURN LEFT TO KWAMAJIKELA TO KLEINFONTEIN ROAD TO KLEINFOTEIN PRIMARY SCHOOL TO DROP OFF 5 KIDS AND PROCEED TO INKUTHU PRIMARY TO DROP OFF 9 KIDS. ATERNOON RETURN THE SAME ROUTE IN REVERSE.



transport

Department:
Transport
Province of KwaZulu-Natal

GAZETTE

LGKZNG33-2018-
DEC

REGION: ALL

1) Application Number: APP0105944	2) Gazette Number: LGKZNG33-2018-DEC
3) Applicant: MBANGENI RICHARD NZIMANDE ID NO. 6102025417088 Association: COMPLEX OF LIMEHILL TAXI ASSOCIATION	4) Applicant Address: P.O BOX 15847 WASBANK 2920
5) Existing Licence Holder: GERMAN PETRUS MAJOZI ID NO. 4105165456081	6) Existing Licence Holder Address: 1088 ZWANE STREET SIBONGILE LOCATION 3000
7) Type of application: NORMAL TRANSFER	8) Operating Licence Number: LGKZN0303000952
9) Vehicle Type: MINIBUS	10) 1 X 15 (SEATED) + 0 (STANDING)
11) Region: UTHUKELA	
12.1	FROM UITVAL TAXI RANK TURN RIGHT AND TURN LEFT INTO HELPMEKAAR ROAD, INTO MAZANE, TURN RIGHT INTO POMEROY ROAD, TURN LEFT INTO TAXI RANK AND RETURN.
12.2	FROM SOMSHOEK INTO NAZARETH, TURN LEFT INTO SPANDIKRON INTO VALLKOP, TURN RIGHT INTO LADYSMITH ROAD, TURN LEFT INTO EKUVUKENI, FROM EKUVUKENI TURN RIGHT INTO HELPMEKAAR ROAD, TURN LEFT INTO WASBANK ROAD, FROM WASBANK LEFT INTO GLENCOE ROAD, TURN LEFT INTO UITHOEK STREET, TURN LEFT INTO RANK, FROM RANK TURN LEFT INTO DUNDEE ROAD, TURN RIGHT INTO KARALLAND STREET, TURN LEFT INTO VICTORIA TURN LEFT INTO DUNDEE RANK AND RETURN. ALTERNATIVE ROUT FROM SOMSHOEK INTO NAZARETH INTO VALLKOP, TURN LEFT INTO LADYSMITH ROAD TURN LEFT INTO EKUVUKENI, FROM EKUVUKENI TURN RIGHT HELPMEKAAR ROAD, TURN LEFT WASBANK ROAD FROM WASBANK TURN RIGHT INTO DUNDEE ROAD, INTO VICTORIA, TURN LEFT INTO DUNDEE TAXI RANK.
12.3	FROM WASBANK TAXI RANK, TURN LEFT INTO GLENCOE ROAD, TURN LEFT INTO LADYSMITH ROAD, INTO NKUZI, TURN LEFT INTO N11 INTO NEWCASTLE ROAD INTO LYELL STREET, TURN LEFT INTO PLAZA TAXI RANK AND RETURN.
12.4	FROM NKUNZI TURN RIGHT INTO WASBANK ROAD, TURN RIGHT INTO WASBANK, FROM WASBANK TURN LEFT INTO GLENCOE ROAD, TURN INTO UITHOEK STREET, TURN LEFT INTO GLENCOE TAXI RANK, INTO DUNDEE ROAD, TURN RIGHT INTO KARALLAND STREET, TURN LEFT INTO VICTORIA STREET, TURN LEFT INTO DUNDEE TAXI RANK AND RETURN.
12.5	NKUZI TAXI RANK (LOCATION) TURN RIGHT INTO WASBANK ROAD, TURN RIGHT INTO WASBANK AND PROCEED TO WASBANK TAXI RANK AND RETURN.
12.6	FROM UITVAL TAXI RANK, INTO UITVAL ROAD INTO HLATHI ROAD AND PROCEED TO DOUGLAS TAXI RANK AND RETURN.
12.7	WASBANK TO DUNDEE. WASBANK TAXI RANK, TURN RIGHT INTO P33-1 INTO P33 2 AND TO DUNDEE TAXI RANK AND RETURN.
12.8	DOUGLAS TO DUNDEE .FROM DOUGLAS INTO HLATHI, TURN LEFT INTO UITVAL ROAD, INTO LIMEHILL, INTO THOLENI, TURN LEFT INTO WASBANK ROAD, TURN RIGHT INTO DUNDEE ROAD, INTO VICTORIA STREET, TURN LEFT INTO DUNDEE TAXI RANK AND RETURN.
12.9	UITVAL TO DUNDEE: . FROM UITVAL TAXI RANK TURN LEFT, TURN RIGHT INTO DIVAL FROM DIVAL TURN LEFT INTO LIMEHILL, INTO THOLENI, TURN LEFT INTO WASBANK ROAD, TURN RIGHT INTO DUNDEE ROAD, INTO VICTORIA STREET, TURN LEFT INTO DUNDEE RANK AND RETURN. ALTERNATIVE ROUTE . FROM UITVAL TAXI RANK, TURN RIGHT INTO LADYSMITH ROAD, TURN RIGHT INTO STANFORD ROAD, TURN RIGHT INTO STANFORD ROAD, TURN LEFT INTO THOLENI ROAD, TURN LEFT INTO WASBANK ROAD, TURN RIGHT INTO DUNDEE ROAD INTO VICTORIA STREET, TURN LEFT INTO DUNDEE TAXI RANK AND RETURN.



transport

Department:
Transport
Province of KwaZulu-Natal

GAZETTE

LGKZNG33-2018-
DEC

REGION: ALL

1) Application Number: APP0105945	2) Gazette Number: LGKZNG33-2018-DEC
3) Applicant: SIMPHIWE CEBEKHULU ID NO. 9512120825083 Association: NOT AVAILABLE	4) Applicant Address: P.O BOX 92 WASBANK 2940
5) Existing Licence Holder: NOT APPLICABLE ID NO. NOT APPLICABLE	6) Existing Licence Holder Address: NOT APPLICABLE
7) Type of application: NEW OPERATING LICENCE	8) Operating Licence Number: NOTAVAILABLE
9) Vehicle Type: OTHER	10) 1 X 32 (SEATED) + 0 (STANDING)
11) Region: UTHUKELA	
12.1	STARTING POINT IS FROM HOUSE NUMBER 45 HLENKUNZI (EMASOTSHENI) TURN RIGHT JOIN COLLING PASS ROAD PROCESSED STRAIGHT WITH CALLING PASS TO CROSS ROAD WHICH IS R602. PROCEED STRAIGHT WITH DL07 TURN RIGHT JOINING D2397, STOP PICK 1 KID AT BUS STOP, PROCEED STRAIGHT PICK 1 AT DUTCH CHURCH, PROCEED STRAIGHT WITH D2397 TURN LEFT JOIN R602 PROCEED WITH R602 MSELEKU BUS STOP PICK 2 KIDS PROCEED STRAIGHT AND TURN RIGHT JOIN D2404 PROCEED STRAIGHT AND PICK 7 KIDS AT EGOQWENI BUS STOP PROCEED STRAIGHT WITH D2404 TO THE CIRCLE AND PICK 3 KIDS PROCEED STRAIGHT WITH D2404 TO JOIN R602 TURN LEFT PROCEED AND TURN LEFT AGAIN JOIN COLLINGS PASS AT MERANI BUS STOP PICK 5 KIDS PROCEED STRAIGHT WITH COLLINGS PASS ROAD EMASOTSHENI BUS STOP PICK 11 KIDS PROCEED STRAIGHT TURN RIGHT JOIN MARIA RASTCHIC ROAD TO DROP KIDS AT THEIR SCHOOL (BOSCHKLOOF C.SCHOOL) . PARK THE VEHICLE OUTSIDE THE SCHOOL PREMISES WAITING FOR THE SCHOOL OUT 14:30 RETURN THE SAME ROUTE REVERSE.



transport

Department:
Transport
Province of KwaZulu-Natal

GAZETTE

LGKZNG33-2018-
DEC

REGION: ALL

1) Application Number: APP0105950	2) Gazette Number: LGKZNG33-2018-DEC
3) Applicant: ZF MAKHANYA ID NO. 6507295342081 Association: FREDVILLE TAXI OWNERS ASSOCIATION	4) Applicant Address: P.O. BOX293 CATO RIDGE 3680
5) Existing Licence Holder: LA MHLOPHE ID NO. 8612035514086	6) Existing Licence Holder Address: P O BOX 119 INCHANGA KWAZULU NATAL 3670
7) Type of application: NORMAL TRANSFER	8) Operating Licence Number: LGKZN1503001572
9) Vehicle Type: MINIBUS	10) 1 X 13 (SEATED) + 0 (STANDING)
11) Region: DURBAN WEST	
12.1	FREDVILLE INCHANGA TO CATO RIDGE ABATTOIR FROM FREDVILLE TAXI RANK TURN RIGHT INTO P1-3/ R103 TURN RIGHT INTO P423/ EDDIE HAGAN DRIVE TOWARD CATO RIDGE ABATTOIR AND RANK AT THE ABATTOIR, RETURN ALONG THE SAME ROUTE TO FREDVILLE IN REVERSE.
12.2	FROM FREDVILLE TAXI RANK, TURN RIGHT INTO P1-3 / R103 PASS RADNOR CALTEX FILLING STATION, CATO RIDGE DROPPING PASSENGERS, RIGHT INTO N3, RIGHT INTO P418, RIGHT INTO P1-3, TURN AROUND AT CAMPERDOWN MAGISTRATE COURT PROCEED ALONG P1, REJOIN N3 AT UMLAAS ROAD TOWARDS PIETERMARITZBURG. FROM THE N3 TURN LEFT INTO OLD GREYTOWN ROAD/ CHURCH STREET, RIGHT INTO EAST STREET, LEFT INTO PIETERMARITZ STREET, RIGHT INTO PINE STREET, RIGHT INTO BERG STREET AND PROCEED TO THE TAXI RANK AT CORNER OF BERG AND RETIEF STREET AND RETURN INTO AND ALONG BERG STREET, RIGHT INTO EAST STREET, LEFT INTO OLD GREYTOWN ROAD, RIGHT INTO ON RAMP INTO AND ALONG THE N3 TOWARDS CAMPERDOWN AND FOLLOW THE FORWARD ROUTE IN REVERSE TO FREDVILLE.
12.3	4. FREDVILLE INCHANGA TO HILLCREST 4.1.FROM FREDVILLE TAXI RANK, TURN RIGHT INTO P1-3M, LEFT INTO P245, LEFT INTO N3, LEFT INTO M13, LEFT INTO KASSIER ROAD DROPPING PASSENGERS, RIGHT INTO OLD MAIN ROAD (R103) TOWARDS HILLCREST, LEFT INTO INANDA ROAD (M33), RIGHT INTO HILLCREST TAXI RANK AND RETURN ALONG THE SAME ROUTE TO FREDVILLE IN REVERSE. 4.2 FROM FREDVILLE TAXI RANK, TURN LEFT INTO P1-3 PROCEED ALONG P1-3/ R103 TOWARDS HILLCREST PASS DRUMMOND, BOTHA'S HILL DROPPING PASSENGERS LEFT INTO INANDA ROAD, RIGHT INTO HILLCREST TAXI RANK AND RETURN ALONG THE SAME ROUTE TO FREDVILLE IN REVERSE.
12.4	FROM FREDVILLE INCHANGA TO PINETOWN FROM FREDVILLE TAXI RANK, TURN RIGHT INTO P1-3, TURN LEFT INTO P245, LEFT INTO N3, LEFT INTO M13, PASS EMBERTON GILLITS, MAYTIME STORES, KLOOF DROPPING PASSENGERS PASS FIELDS HILL LEFT INTO OLD MAIN ROAD, RIGHT INTO ANDERSON ROAD INTO ANDERSON ROAD TAXI RANK AND RETURN ALONG THE SAME ROUTE TO FREDVILLE IN REVERSE.
12.5	FREDVILLE INCHANGA TO DURBAN FROM FREDVILLE TAXI RANK, TURN RIGHT INTO P1-3, TURN LEFT INTO P 245 LEFT INTO N3 AND PROCEED ALONG N3 TOWARDS DURBAN, PASS MARIANHILL TOLL PLAZA, LEFT INTO BEREA ROAD NORTH, DROPPING PASSENGERS, BECOMING OLD DUTCH ROAD, RIGHT INTO MARKET ROAD RIGHT INTO SERVICE ROAD BEHIND ENGLISH MARKET, JOIN UNIVERSITY AVENUE, RIGHT INTO LANCERS ROAD, LEFT INTO WILLS ROAD AND RANK AT APPROVED RANKS FOR WHICH RANK PERMITS HAVE BEEN ISSUED (500/289, 600/609) AND RETURN FROM WILLS ROAD, LEFT INTO LANCERS ROAD, LEFT INTO WARWICK AVENUE, LEFT INTO CANONGATE ROAD, RIGHT TO JOIN N3 AND DRIVE BACK AS PER THE FORWARD ROUTE IN REVERSE.
12.6	FROM FREDVILLE TAXI RANK, TURN RIGHT INTO P1-3, TURN LEFT INTO P245, TURN RIGHT INTO P385, PROCEED ALONG P385 TOWARDS HAMMARSDALE, TURN LEFT INTO KELLY ROAD AND RANK OUTSIDE BEE GEE AND RETURN ALONG THE SAME ROUTE TO FREDVILLE IN REVERSE.

**transport**

Department:
Transport
Province of KwaZulu-Natal

GAZETTE

LGKZNG33-2018-
DEC

REGION: ALL

12.7

CONDITIONS:

1. PASSENGERS MAY BE PICKED UP AND/OR SET DOWN ONLY AT DESIGNATED TAXI RANK OR TAXI STOP, WHICH SHALL EXCLUDE BUS STOPS.
2. ON THE INBOUND TRIP TO DURBAN, PINETOWN AND PIETERMARITZBURG NO PASSENGERS MAY BE PICKED UP END ROUTE FROM ENTERING THE N3 OR M13, UNTIL REACHING THE DESTINATION TAXI RANK.
3. ON THE RETURN TRIP TO FREDVILLE, NO PASSENGERS MAY BE SET DOWN UNTIL LEAVING THE N3 OR M13
4. ENTRY OR RANKING ON PRIVATE PROPERTY IS NOT PERMITTED WITHOUT WRITTEN PERMISSION OF THE LANDLORD, A COPY OF WHICH MUST BE SUPPLIED TO THE BOARD.
5. WITHOUT HAVING ENTERED INTO AN AGREEMENT WITH OTHER OPERATORS ON A COMMON ROUTE, AS CONTEMPLATED BY SECTION 88(2)(B) OF ACT 22 OF 2000, THE PICKING UP OR SETTING DOWN OF PASSENGERS ON SUCH ROUTE IS NOT PERMITTED. A COPY OF SUCH AGREEMENT MUST BE SUPPLIED TO THE BOARD.
6. AT RANKS, WHETHER ON – STREET OR OFF – STREET, ONLY THE TAXIS THAT CAN BE ACCOMMODATED IN THE DEMARCATED AREA MAY OCCUPY THE RANK, EXCESS VEHICLES MUST HOLD ELSEWHERE AT DESIGNATED HOLDING AREAS.
7. RANK PERMITS OR LETTERS OF AUTHORITY MUST BE PRODUCED IN RESPECT OF ALL RANKS IN MUNICIPAL AREAS, IN PARTICULAR MAJOR TOWNS AND CITIES SUCH AS PINETOWN, PIETERMARITZBURG AND DURBAN.
8. THE ALLOCATION OF ANY ROUTE OR PORTION OF A ROUTE IS SUBJECT TO THE CONDITION THAT IT HAS BEEN APPROVED AND ALLOCATED IN GOOD FAITH AND THAT SUCH ROUTE WILL BE INVALID SHOULD IT TRANSPIRE THAT THE ROUTE OR PORTION THEREOF WILL, OR HAS CAUSED CONFLICT DUE TO IT HAVING BEEN APPROVED BASED ON INCORRECT OR FALSE INFORMATION SUPPLIED TO THE BOARD OR AS A RESULT OF AN ERROR. IN SUCH INSTANCE THE OPERATING LICENCE MUST BE RETURNED TO THE BOARD FOR CORRECTION.
9. PICKING UP OR SETTING DOWN OF PASSENGERS ON THE N3 AND / OR NEAR THE PAVILLION SHOPPING CENTRE IS SPECIFICALLY FORBIDDEN.
10. THE VEHICLE MUST BE COVERED BY MOTOR VEHICLE INSURANCE AS WELL AS PERSONAL LIABILITY INSURANCE



transport

Department:
Transport
Province of KwaZulu-Natal

GAZETTE

LGKZNG33-2018-
DEC

REGION: ALL

1) Application Number: APP0105961	2) Gazette Number: LGKZNG33-2018-DEC
3) Applicant: MM MHLONGO ID NO. 5306015670082 Association: HLUHLUWE L.AND L.DIST. TAXI OWNERS ASS.	4) Applicant Address: PO BOX 8 HLUHLUWE KWAZULU-NATAL 3960
5) Existing Licence Holder: NOT APPLICABLE ID NO. NOT APPLICABLE	6) Existing Licence Holder Address: NOT APPLICABLE
7) Type of application: NEW OPERATING LICENCE	8) Operating Licence Number: LKNKZN0150484
9) Vehicle Type: MINIBUS	10) 1 X 13 (SEATED) + 0 (STANDING)
11) Region: UMKHANYAKUDE	
12.1	HLUHLUWE TO MTUBATUBA. FROM HLUHLUWE TOWN, TURN RIGHT INTO R22 ROAD, PASS MKONGE FARM, TURN LEFT ONTO N2 ROAD, PASS BUSHLANDS AREA, MFEKAYI, CHARTERS CREEK, SHIKISHELA AREA, TURN LEFT ONTO R618 ROAD TO MTUBATUBA TOWN TAXI RANK AND RETURN USING THE SAME ROUTE.
12.2	HLUHLUWE TO EMPANGENI. FROM HLUHLUWE TURN RIGHT ONTO R22 ROAD PASS MKONGE FARM, TURN LEFT ONTO N2 ROAD PROCEED TO MTUBA, KWAMSANE, MFOLOZI, MBONAMBI AREA, TURN RIGHT ONTO D249 NSELENI ROAD, PROCEED ONTO D342 ROAD, RICHARDSBAY, TURN RIGHT ONTO N2 ROAD, PASS NSEZI RIVER, TURN RIGHT ONTO R102 ROAD, PASS EMPANGENI RAIL AND BACK.
12.3	FROM HLUHLUWE TOWN, USING THE SAME ROUTE AS ABOVE ON N2 ROAD, PASS EMPANGENI RAIL, DLANGEZWA, ON R102 ROAD PASS MTHUNZINI TURN LEFT ONTO R66 ROAD, GINGINDLOVU PROCEED TO DOKODWENI, TURN RIGHT ONTO N2 ROAD, TURN LEFT TO TUGELA PLAZA AND RIGHT ONTO 258 ROAD MADADENI, PROCEED TO N2 ROAD, TURN RIGHT ONTO R74 ROAD, TURN RIGHT ONTO D233 ROAD, PROCEED ONTO R102 ROAD, PASS ESHAKA VILLAGE, PROCEED ONTO M4 ROAD BALLITO, PROCEED ONTO N2 ROAD, PASS M43 ROAD TONGAAT, TURN LEFT ONTO M41 ROAD, UMHLANGA ROCKS, RIGHT TO M17 ROAD BEREKA CENTRE AND BACK
12.4	FROM HLUHLUWE TOWN, TURN ONTO R22 ROAD, TURN LEFT ONTO N2 ROAD, PASS NGWENI, MHLOSINGA, BAYALA, TURN RIGHT ONTO ROAD TO MKHUZE TAXI RANK AND BACK
12.5	NHLWATHI TO HLUHLUWE TAXI RANK. FROM NHLWATHI CLINIC P451 ROAD PASS TEBHA, MATSHAMHLOPHE, KWESA MATHONGA TURN ONTO P475 PASS ZIBAYENI TRIBAL, NGODINI AREA AND PASS ZIFUNDENI MACABUZELA AND TURN LEFT AT NGANWINI ONTO R22 ROAD PASS SIMOLO AREA TREE LODGE UMZINENE RIVER AND CROSS N2 ROAD PROCEED AND PASS MKONGE FARM TO HLUHLUWE TAXI RANK AND RETURN.
12.6	HLUHLUWE TO MBAZWANE TAXI RANK. FROM HLUHLUWE TAXI RANK TURN LEFT ONTO R22 ROAD PASS HLUHLUWE RAILWAY TURN RIGHT & PROCEED ONTO R22 ROAD. PASS FALSE BAY, KWAKAAS, MDUKU, AND MNQOBOKAZI PASS LOWER MKUZE RIVER PROCEED ONTO R22 ROAD TO MBAZWANE TAXI RANK AND RETURN TO THE SAME ROUTE.
12.7	.MNQOBOKAZI TO HLUHLUWE TAXI RANK FROM MNQOBOKAZI INTO R22 ROAD PASS KWAGIBA SCHOOL, EMADOLWENI KWAMDUKU AREA, MAKHASA TRIBAL, PROCEED AND PASS ISIBHIAYI RIVER, KWAKAAS FARM, FALSE BAY TO HLUHLUWE TOWN AND RETURN TO THE SAME ROUTE.
12.8	NOMPONDO TO HLUHLUWE TAXI RANK. FROM NOMPONDO STORE ONTO D856 PASS NCEMANE TURN ONTO R22 ROAD PROCEED AND PASS MAZINYWENI, KWABHEJANE, MGANWINI, KWASIMOLO AND CROSS UM ZINENE RIVER PASS TREE LODGE AND CROSS N2 ROAD MKONGE FARM TO HLUHLUWE AND RETURN TO THE SAME ROUTE.



transport

Department:
Transport
Province of KwaZulu-Natal

GAZETTE

LGKZNG33-2018-
DEC

REGION: ALL

1) Application Number: APP0105962	2) Gazette Number: LGKZNG33-2018-DEC
3) Applicant: MJ VILAKAZI ID NO. 6412255487085 Association: FOLWENI TAXI ASSOCIATION	4) Applicant Address: P O BOX 24430 ISIPINGO KWAZULU NATAL 4110
5) Existing Licence Holder: M MPANZA ID NO. 7404275289087	6) Existing Licence Holder Address: 1136 SECTION A FOLWENI T/SHIP, ISIPINGO KWA ZULU NATAL 4110
7) Type of application: NORMAL TRANSFER	8) Operating Licence Number: LGKZN1103000253
9) Vehicle Type: MINIBUS	10) 1 X 15 (SEATED) + 0 (STANDING)
11) Region: NINGIZMU 1	
12.1	FROM ISIPINGO RANK ON JADWAT STREET, RIGHT OLD MAIN ROAD, TURN RIGHT TO M35, PROCEED TOWARDS MALUKAZI TOWNSHIP. AFTER PASSING MBHOKODWENI BRIDGE, DROPPING AND PICKING OF PASSENGERS GOING TO FOLWENI, PASSING EMATSHENI AMHLOPHE, NSIMBINI, POLICE STATION, NKONKA RESERVE, DODOZA RESERVE, FOLWENI GARAGE, FOLWENI POLICE STATION, TURN LEFT NDABEZITHA ROAD, INTO FOLWENI TAXI RANK AND RETURN BACK ON THE SAME ROUTE.
12.2	2. FOLWENI TO JACOBS. FROM FOLWENI TAXI RANK ON NDABEZITHA ROAD, PROCEED ALONG NDABEZITHA ROAD, TURN RIGHT M35, TURN LEFT TO OLD MAIN ROAD, INTO JEFFELS ROAD, INTO WILCOX ROAD, PASS TRADE CENTRE, TURN RIGHT TO PROSPECTON ROAD, TURN LEFT INTO N2, PASS DURBAN INTERNATIONAL AIRPORT, LEFT INTO INKOSI ALBERT LUTHULI HIGHWAY, TURN OFF MEREWENT, RIGHT DURANTA ROAD, TURN LEFT LANSDOWNE ROAD, RIGHT LERWICK ROAD, LEFT CHAMBERLAIN ROAD, LEFT BLUFF ROAD, TURN RIGHT BLAFOUR ROAD, PROCEED STRAIGHT THEN TURN LEFT INTO TEAKWOOD ROAD, INTO JACOBS ROAD, TURN AROUND AT THE M4 INTERCHANGE, BACK ALONG BALFOUR ROAD, RIGHT INTO QUALITY STREET, LEFT M4 / INKOSI ALBERT LUTHULI HIGHWAY, LEFT N2, RIGHT PROSPECTON ROAD, LEFT OLD MAIN ROAD, RIGHT TO JADWAT STREET, INTO ISIPINGO TAXI RANK.
12.3	3. FOLWENI TO PROSPECTON. FROM AN APPROVED TAXI RANK IN FOLWENI, PROCEED ALONG NDABEZITHA ROAD, TURN RIGHT M35, PROCEED ALONG M35, LEFT INTO OLD MAIN ROAD, TURN RIGHT JEFFELS ROAD, INTO JOYNER ROAD, PASS TOYOTA COMPANY, TURN LEFT TO THE AVENUE EAST, TURN RIGHT PROSPECTON ROAD, LEFT OLD MAIN ROAD, RIGHT JADWAT STREET, TO AN APPROVED RANK AT ISIPINGO.
12.4	4. FOLWENI TO WINKELSPRUIT. FROM FOLWENI TAXI RANK, PROCEED ALONG NDABEZITHA ROAD, RIGHT TO M35, LEFT OLD MAIN ROAD, TURN RIGHT JEFFELS ROAD, INTO JOYNER ROAD, TURN RIGHT INTO KINGSWAY, OVER MBHOKODWENI BRIDGE, PASS ATHLONE PARK, KINGSWAY HOSPITAL, PROCEED ALONG R102, PASS AMANZIMTOTI, WARNER BEACH, DOONSIDE, TURN AROUND AT THE WINKELSPRUIT TESTING CENTRE, ALONG R102, BECOMING KINGSWAY, INTO PROSPECTON ROAD, LEFT OLD MAIN ROAD, RIGHT JADWAT STREET INTO RANK.
12.5	5. GOLOKODO RESERVE TO ISIPINGO FROM ISIPINGO TAXI RANK ON JADWAT STREET, TURN RIGHT OLD MAIN ROAD, TURN RIGHT M35, PASSING MALUKAZI TOWNSHIP, PROCEED ALONG M35, PASSING AMATSHE AMHLOPHE RESERVE, NKONKA RESERVE, NSIMBINI POLICE STATION, TURN LEFT GOLOKODO HIGHWAY, PASS GOLOKODO SCHOOL, TURN LEFT INTO ENHLE HIGH SCHOOL, TURN AROUND AT ANGLICAN CHURCH, RETURN TO ISIPINGO RANK ON THE SAME ROUTE.

**transport**

Department:
Transport
Province of KwaZulu-Natal

GAZETTE

LGKZNG33-2018-
DEC

REGION: ALL

12.6 FOLWENI TO DURBAN

STARTING POINT ON D994, PASSING DEPARTMENT OF AGRICULTURE, NJAPHA STORE, ZAMAKAHLE STORE, CHARLES SABLEO HIGH SCHOOL, NATHANIEL HP SCHOOL, TURN RIGHT R603, LEFT M35, LEFT OLD MAIN ROAD, INTO JEFFELS ROAD, INTO WILCOX ROAD, PASS TRADE CENTRE, RIGHT R102/PROSPECTO ROAD, LEFT N2, LEFT INTO M4, LEFT MOORE ROAD, RIGHT WARWICK AVENUE, INTO UNIVERSITY AVENUE AND PROCEED TO THE UNIVERSITY CAR PARK RANK.

RETURN TRIP.

FROM UNIVERSITY AVENUE, TURN RIGHT LANCERS ROAD, LEFT WILLS ROAD, LEFT SYRINGA ROAD, LEFT BEREA ROAD, INTO WEST STREET, RIGHT PARK STREET, INTO M4 / INKOSI ALBERT LUTHULI HIGHWAY, LEFT N2, PASS DURBAN INTERNATIONAL AIRPORT, TURN RIGHT PROSPECTON ROAD, LEFT WILCOX ROAD, INTO JEFFELS ROAD, RIGHT M35, PASSING MALUKAZI TOWNSHIP, AFTER MBHOKODWENI BRIDGE, PICK AND DROP OFF PASSENGERS, LEFT NDABEZITHA ROAD AND RANK AT FOLWENI TAXI RANK.



transport

Department:
Transport
Province of KwaZulu-Natal

GAZETTE

LGKZNG33-2018-
DEC

REGION: ALL

1) Application Number: APP0105979	2) Gazette Number: LGKZNG33-2018-DEC
3) Applicant: NP MXHOKOZO ID NO. 7911130715080 Association: THUTHUKANI TAXI ASSOCIATION (HARDING)	4) Applicant Address: P.O BOX 323 HARDING 4680
5) Existing Licence Holder: ZS MXHOKOZO ID NO. 7210295329088	6) Existing Licence Holder Address: PO BOX 323 HARDING 4080
7) Type of application: NORMAL TRANSFER	8) Operating Licence Number: LGKZN1003000045
9) Vehicle Type: MINIBUS	10) 1 X 15 (SEATED) + 0 (STANDING)
11) Region: UGU-OGWINI	
12.1	<p>HARDING TAXI RANK TO WEZA SAWMILL.</p> <p>FROM APPROVED TAXI RANK IN HARDING TURN LEFT TO FIELD STREET UPON REACHING THE INTERSECTION, TURN LEFT INTO LIVINGSTONE STREET UNTIL YOU APPROACH THE LIVINGSTONE / HAWKINS STREET INTERSECTION; TURN RIGHT INTO HAWKINS STREET LEADING TO N2. PROCEED ALONG N2 AND TURN LEFT (WEZA ROAD) INTO APPROVED TAXI RANK IN SAWMILL. OFFLOAD, LOAD AND RETURN ALONG THE FORWARD ROUTE IN REVERSE.</p>
12.2	<p>HARDING TAXI RANK TO DURBAN.</p> <p>APPROVED TAXI RANK IN HARDING , TURN LEFT TO FIELD STREET UPON REACHING THE INTERSECTION, TURN LEFT INTO LIVINGSTONE STREET UNTIL APPROACHING LIVINGSTONE / HAWKINS STREET INTERSECTION, TURN RIGHT INTO HAWKINS STREET LEADING TO N2. PROCEED ALONG N2 AND TURN TO THE RIGHT (EAST) PROCEED AND TURN LEFT INTO JOYNER ROAD, TURN LEFT INTO PROSPECTON ROAD, TURN RIGHT TO WILCOX ROAD, TURN RIGHT TO OLD MAIN ROAD (TE HUIS), TURN RIGHT TO MOBENI ROAD JOIN HIMALAYAS ROAD (PENDLEBURY ROAD), TO RANK 59A (OFFLOAD & LOAD), (SWINTON ROAD), PROCEED TO N2 UNTIL YOU JOIN SMITH STREET, WARWICK AVENUE, OLD DUTCH ROAD, CENTENARY UNTIL YOU JOIN SMITH STREET, WARWICK AVENUE, OLD DUTCH ROAD, CENTENARY UNTIL YOU REACH RANK B. OFFLOAD, LOAD AND RETURN ALONG THE FORWARD ROUTE IN REVERSE.</p>
12.3	<p>HARDING TAXI RANK TO IZINGOLWENI.</p> <p>FROM APPROVED TAXI RANK IN HARDING, TURN LEFT INTO FIELD STREET UPON REACHING THE INTERSECTION YOU TURN LEFT INTO LIVINGSTONE STREET UNTIL YOU APPROACH THE LIVINGSTONE / HAWKINS STREET INTERSECTION; TURN RIGHT INTO HAWKINS STREET LEADING TO N2. PROCEED ALONG N2 AND TURN TO THE RIGHT (EAST) PROCEED UNTIL YOU TURN TO THE RIGHT INTO APPROVED TAXI RANK IN IZINGOLWENI. OFFLOAD, LOAD AND RETURN ALONG THE FORWARD ROUTE IN REVERSE.</p>
12.4	<p>HARDING TAXI RANK TO PIETERMARITZBURG.</p> <p>FROM HARDING TAXI RANK, TURN LEFT TO FIELD STREET, UPON REACHING THE INTERSECTION, TURN LEFT INTO LIVINGSTONE STREET UNTIL APPROACHING THE LIVINGSTONE / HAWKINS STREET INTERSECTION AND TURN RIGHT INTO HAWKINS STREET LEADING TO N2. AT N2, TURN TO THE LEFT (WEST) PROCEED UNTIL TURNING RIGHT TO R56. PROCEED ALONG R56 AND PASS UMZIMKULU, IXOPO, RICHMOND, AND AT PIETERMARITZBURG EITHER TURN LEFT INTO COLLEGE ROAD OR TURN LEFT INTO COMMERCIAL ROAD UNTIL JOINING LONGMARKET STREET INTO APPROVED TAXI RANK IN PIETERMARITZBURG. OFFLOAD, LOAD AND RETURN ALONG THE FORWARD ROUTE IN REVERSE.</p> <p>ONLY DROP OFF AT MZIMKHULU, IXOPO AND RICHMOND.</p>
12.5	<p>HARDING TAXI RANK TO KOKSTAD.</p> <p>FROM APPROVED TAXI RANK IN HARDING TURN LEFT INTO FIELD STREET UPON REACHING THE INTERSECTION, TURN LEFT INTO LIVINGSTONE STREET UNTIL YOU APPROACH THE LIVINGSTONE / HAWKINS STREET INTERSECTION TURN RIGHT INTO HAWKINS STREET LEADING TO N2. PROCEED ALONG N2 AND TURN LEFT (WEST) JOIN R56 AND PROCEED INTO APPROVED TAXI RANK IN KOKSTAD TAXI RANK OFFLOAD, LOAD AND RETURN ALONG THE FORWARD ROUTE IN REVERSE.</p>



transport

Department:
Transport
Province of KwaZulu-Natal

GAZETTE

LGKZNG33-2018-
DEC

REGION: ALL

12.6	<p>HARDING TAXI RANK TO EGUGWINI.</p> <p>FROM APPROVED TAXI RANK IN HARDING TURN LEFT TO FIELD STREET UPON REACHING THE INTERSECTION, TURN LEFT INTO LIVINGSTONE STREET UNTIL APPROACHING THE LIVINGSTONE / HAWKINS STREET INTERSECTION; TURN RIGHT INTO HAWKINS STREET LEADING TO N2. PROCEED ALONG N2 AND TURN TO THE RIGHT, PROCEED UNTIL YOU TURN TO THE LEFT TO UMZIMKULU ROAD AND PROCEED INTO APPROVED TAXI RANK IN GUGWINI. OFFLOAD, LOAD AND RETURN ALONG THE FORWARD ROUTE IN REVERSE.</p>
12.7	<p>HARDING TAXI RANK TO KWA MBOTHO.</p> <p>FROM APPROVED TAXI RANK IN HARDING TURN LEFT TO FIELD STREET UPON REACHING THE INTERSECTION TURN LEFT INTO LIVINGSTONE STREET UNTIL APPROACHING THE LIVINGSTONE / HAWKINS STREET INTERSECTION, TURN RIGHT INTO HAWKINS STREET LEADING TO N2. PROCEED ALONG N2 AND TURN RIGHT (EAST), PROCEED INTO APPROVED TAXI RANK IN KWAMBOTHO. OFFLOAD, LOAD AND RETURN ALONG THE FORWARD ROUTE IN REVERSE.</p>
12.8	<p>HARDING TAXI RANK TO NYUSWA.</p> <p>FROM APPROVED TAXI RANK IN HARDING TURN LEFT TO FIELD STREET UPON REACHING THE INTERSECTION, YOU TURN LEFT INTO LIVINGSTONE STREET UNTIL YOU APPROACH THE LIVINGSTONE / HAWKINS STREET INTERSECTION; TURN RIGHT INTO HAWKINS STREET LEADING TO N2. PROCEED ALONG N2 AND TURN RIGHT (EAST), PROCEED INTO APPROVED TAXI RANK IN NYUSWA. OFFLOAD, LOAD AND RETURN ALONG THE FORWARD ROUTE IN REVERSE.</p>
12.9	<p>HARDING TO UMZIMKHULU.</p> <p>FROM APPROVED TAXI RANK IN HARDING PROCEED ALONG HAWKINS STREET INTO N2, JOIN R56 TO APPROVED TAXI RANK UMZIMKHULU. OFFLOAD, LOAD AND RETURN ALONG THE FORWARD ROUTE IN REVERSE.</p>
12.10	<p>HARDING TO BIZANA.</p> <p>FROM APPROVED TAXI RANK HARDING PROCEED ALONG HAWKINS STREET INTO N2, PROCEED UNTIL YOU JOIN GUNDRIFT/BIZANA, AND TURN LEFT INTO R56 TO APPROVED TAXI RANK IN BIZANA IN THE EASTERN CAPE. OFFLOAD, LOAD AND RETURN ALONG THE FORWARD ROUTE FORWARD ROUTE IN REVERSE.</p>
12.11	<p>FROM APPROVED TAXI RANK IN HARDING PROCEED ALONG HAWKINS STREET INTO N2, PROCEED AND PASS KOKSTAD AND TURN LEFT TOWARDS UMTATA AND TURN LEFT INTO R61 (PHAKADE) PROCEED AND TURN RIGHT AT MAGUSHENI AND PROCEED TO FLAGSTAFF (DROP OFF), PROCEED ALONG R61 TO LUSIKISIKI TAXI RANK. OFFLOAD, LOAD AND RETURN ALONG THE FORWARD ROUTE IN REVERSE. ALTERNATIVELY TURN AT MAGUSHENI (R61) TOWARDS BIZANA, TURN LEFT AND JOIN HARDING ROAD AT THE NOMLACU TURN OFF AND PROCEED TO HARDING.</p>
12.12	<p>HARDING TO PORT SHEPSTONE</p> <p>UPON LEAVING HARDING TAXI RANK, TURN LEFT TO FIELD STREET UPON REACHING THE INTERSECTION, TURN LEFT INTO LIVINGSTONE STREET UNTIL APPROACHING THE LIVINGSTONE / HAWKINS STREET INTERSECTION, AND TURN RIGHT INTO HAWKINS STREET LEADING TO N2. PROCEED ALONG N2, TURN TO THE RIGHT (EAST) AND PROCEED TO APPROVED TAXI RANK IN PORT SHEPSTONE. OFFLOAD, LOAD AND RETURN ALONG THE FORWARD ROUTE IN REVERSE.</p>
12.13	<p>HARDING TO EKHWEZI</p> <p>FROM APPROVED TAXI RANK IN HARDING TURN LEFT TO FIELD STREET UPON REACHING THE INTERSECTION, YOU TURN LEFT INTO LIVINGSTONE STREET UNTIL APPROACHING THE LIVINGSTONE / HAWKINS STREET INTERSECTION; TURN RIGHT INTO HAWKINS STREET LEADING TO N2. PROCEED ALONG N2 AND TURN LEFT (WEST) PROCEEDS INTO APPROVED TAXI RANK IN IKHWEZI (WEZA ROAD). OFFLOAD, LOAD AND RETURN ALONG THE FORWARD ROUTE IN REVERSE.</p>
12.14	<p>HARDING TO SANTOMBE</p> <p>FROM APPROVED TAXI RANK IN HARDING TURN LEFT TO FIELD STREET UPON REACHING THE INTERSECTION, TURN LEFT INTO LIVINGSTONE STREET UNTIL APPROACHING LIVINGSTONE / HAWKINS STREET INTERSECTION, TURN RIGHT INTO HAWKINS STREET LEADING TO N2. PROCEED ALONG N2 AND TURN RIGHT (EAST), PROCEED INTO APPROVED TAXI RANK IN SANTOMBE. OFFLOAD, LOAD AND RETURN ALONG THE FORWARD ROUTE IN REVERSE.</p>



transport

Department:
Transport
Province of KwaZulu-Natal

GAZETTE

LGKZNG33-2018-
DEC

REGION: ALL

12.15	HARDING TO RIETVLEI FROM APPROVED TAXI RANK IN HARDING TURN LEFT TO FIELD STREET UPON REACHING THE INTERSECTION, TURN LEFT INTO LIVINGSTONE STREET UNTIL APPROACHING THE LIVINGSTONE/HAWKINS STREET INTERSECTION; TURN RIGHT INTO HAWKINS STREET LEADING TO N2. PROCEED ALONG N2 AND TURN LEFT (WEZA) PROCEED UNTIL YOU JOIN R56 (MANUBER) AND TURN RIGHT AND PROCEED INTO APPROVED TAXI RANK IN RIETVLEI. OFFLOAD, LOAD AND RETURN ALONG THE FORWARD ROUTE IN REVERSE.
12.16	FROM APPROVED TAXI RANK IN HARDING TURN LEFT TO FIELD STREET UPON REACHING THE INTERSECTION, YOU TURN LEFT INTO LIVINGSTONE STREET UNTIL YOU APPROACH THE LIVINGSTONE / HAWKINS STREET INTERSECTION; TURN RIGHT INTO HAWKINS STREET LEADING TO N2. PROCEED ALONG N2 AND TURN LEFT AND PROCEED UNTIL YOU TURN TO THE RIGHT AT SINGISI ROAD AND PROCEED INTO APPROVED TAXI RANK IN NGUNGUNI. OFFLOAD, LOAD AND RETURN ALONG THE FORWARD ROUTE IN REVERSE.
12.17	HARDING TO KWA-GQIGQA FROM APPROVED TAXI RANK IN HARDING TURN LEFT TO FIELD STREET UPON REACHING THE INTERSECTION, LEFT INTO LIVINGSTONE STREET UNTIL APPROACHING THE LIVINGSTONE / HAWKINS STREET INTERSECTION, TURN RIGHT INTO HAWKINS STREET LEADING TO N2. AT HAWKINS STREET TURN LEFT AND PROCEED ALONG BIZANA ROAD UNTIL YOU TURN TO THE LEFT TO KWA-GQIGQA ROAD P327 AND PROCEED INTO APPROVED TAXI RANK. OFFLOAD, LOAD AND RETURN ALONG THE FORWARD ROUTE IN REVERSE.
12.18	HARDING TO KWAMACHI FROM APPROVED TAXI RANK IN HARDING TURN TO FIELD STREET UPON REACHING THE LIVINGSTONE / FIELD STREET INTERSECTION, YOU TURN LEFT INTO LIVINGSTONE STREET UNTIL YOU APPROACH THE LIVINGSTONE / HAWKINS STREET YOU TURN TO THE LEFT AND PROCEED WITH BIZANA ROAD UNTIL YOU TURN TO THE LEFT TO KWAMACHI ROAD P58 AND PROCEED INTO APPROVED TAXI RANK. OFFLOAD, LOAD AND RETURN ALONG THE FORWARD ROUTE IN REVERSE.
12.19	FROM APPROVED TAXI RANK IN HARDING PROCEED ALONG HAWKINS STREET INTO N2, PROCEED TOWARDS KOKSTAD THEN TURN LEFT INTO N2 TOWARDS UMTATA, TURN LEFT INTO R61 (PHAKADE) PROCEED INTO APPROVED TAXI RANK IN FLAGSTAFF. OFFLOAD, LOAD AND RETURN ALONG THE FORWARD ROUTE IN REVERSE. ALTERNATIVELY: TURN AT MAGUSHENI (R61) TOWARDS BIZANA, TURN LEFT AND JOIN HARDING ROAD AT THE NOMLACU TURN OFF PROCEED TO HARDING.
12.20	HARDING TO JOHANNESBURG 21. FROM APPROVED TAXI RANK HARDING PROCEED ALONG HAWKINS STREET INTO N2, JOIN R56, PASS UMZIMKHULU, RICHMOND, THORNVILLE, AND JOIN ALEXANDRA ROAD INTO COMMERCIAL STREET IN PIETERMARITZBURG, JOIN N3 AND PASS HOWICK, MOOI RIVER, HARRISMITH, WARDEN, VILLIERS, HEIDELBERG, BOKSBURG, SPRUIT, ALBERTON AND JOINING M2 TO RISSIK STREET AND TURN RIGHT INTO DE VILLIERS IN JOHANNESBURG PARK CITY TAXI RANK AND PROCEED INTO APPROVED TAXI RANK IN JOHANNESBURG. OFFLOAD, LOAD AND RETURN ALONG THE FORWARD ROUTE IN REVERSE.
12.21	HARDING TO KWA-JALI FROM APPROVED TAXI RANK IN HARDING TURN LEFT TO FIELD STREET UPON REACHING THE INTERSECTION, TURN LEFT INTO LIVINGSTONE STREET UNTIL APPROACHING THE LIVINGSTONE / HAWKINS STREET INTERSECTION; AND TURN RIGHT INTO HAWKINS STREET LEADING TO N2. PROCEED ALONG N2 AND TURN LEFT (WEST), PROCEED UNTIL TURNING TO THE LEFT (WEZA ROAD), PROCEED AGAIN INTO APPROVED TAXI RANK IN KWA-JALI (D862). OFFLOAD, LOAD AND RETURN ALONG THE FORWARD ROUTE IN REVERSE.
12.22	FROM APPROVED TAXI RANK IN HARDING PROCEED ALONG HAWKINS STREET INTO N2, JOIN R56, PASS UMZIMKHULU, RICHMOND, THORNVILLE, AND JOIN ALEXANDRA ROAD INTO COMMERCIAL STREET IN PIETERMARITZBURG, JOIN N3 AND PASS HOWICK, MOOI RIVER, HARRISMITH, JOIN N5 AND PASS BETHLEHEM, SENEKAL, WINBURG, JOIN R73 TO VIRGINIA INTO WELKOM TAXI RANK. OFFLOAD, LOAD AND RETURN ALONG THE FORWARD ROUTE IN REVERSE.



transport

Department:
Transport
Province of KwaZulu-Natal

GAZETTE

LGKZNG33-2018-
DEC

REGION: ALL

1) Application Number: APP0105990	2) Gazette Number: LGKZNG33-2018-DEC
3) Applicant: MP XULU ID NO. 6512125451086 Association: UMLAZI A B C AND W TAXI OWNERS ASSOCIATION	4) Applicant Address: B1142 UMLAZI P O UMLAZI KWAZULU NATAL 4031
5) Existing Licence Holder: T XULU ID NO. 7104135445081	6) Existing Licence Holder Address: A 495 UMLAZI TOWNSHIP P.O. UMLAZI DURBAN KWA-ZULU NATAL 4031
7) Type of application: NORMAL TRANSFER	8) Operating Licence Number: LGKZN1203001218
9) Vehicle Type: MINIBUS	10) 1 X 14 (SEATED) + 0 (STANDING)
11) Region: NINGIZMU 2	
12.1	FROM EMAWELENI TAXI RANK ALONG ANY OF THE ROUTES TO MANGOSUTHU HIGHWAY, ALONG MANGOSUTHU HIGHWAY, INTO R102, LEFT INTO HIMALAYAS ROAD OFF RAMP, RIGHT INTO HIMALAYAS ROAD, LEFT INTO CHIEF ALBERT LUTHULI FREEWAY (M4), RIGHT INTO WEST STREET, RIGHT INTO POINT ROAD, RIGHT INTO BAY TERRACE, RIGHT INTO SHEPSTONE ROAD, LEFT INTO PINE STREET, INTO RUSSELL STREET, AND PROCEED TO THE RANK IN RUSSELL STREET FROM EMAWELENI TAXI RANK ALONG ANY OF THE ROUTES INTO AND ALONG MANGOSUTHU HIGHWAY, LEFT INTO PRINCE MSHIYENI HOSPITAL AND RETURN, TURNING RIGHT INTO MANGOSUTHU HIGHWAY, LEFT INTO SIBUSISO MDAKANE ROAD, INTO PRINCE MCWAYIZENI ROAD, PROCEED TO EZIMBUZINI TAXI RANK AND RETURN TO EMAWELENI TAXI RANK ALONG THE SAME ROUTE IN REVERSE."4. RETURN JOURNEY: DURBAN TO UMLAZI (A,B,C & W) "FROM THE TAXI RANK ON RUSSELL STREET, ALONG RUSSELL STREET, LEFT INTO LEOPOLD STREET, INTO MARKET ROAD, INTO CHIEF ALBERT LUTHULI FREEWAY (M4), INTO MANGOSUTHU HIGHWAY (M30) OFF RAMP, INTO MANGOSUTHU HIGHWAY, RIGHT INTO SOLOMON MAHLANGU ROAD, AND PROCEED ALONG ANY OF ROUTES IN REVERSE TO THE STARTING POINT. FROM EZIMBUZINI TAXI RANK, RIGHT INTO PRINCE MCWAYIZENI ROAD, INTO SIBUSISO MDAKANE ROAD, LEFT INTO MANGOSUTHU HIGHWAY, RIGHT INTO SOLOMON MAHLANGU ROAD, LEFT INTO VENIYENI ROAD AND PROCEED ALONG ROUTES (1) OR (2) TO THE STARTING POINT.
12.2	FROM EMAWELENI TAXI RANK (ON ROAD 2003), ALONG ROAD 2003, RIGHT INTO BLESSING MABASO ROAD, RIGHT INTO ROAD 336, RIGHT INTO ROAD NO.304, RIGHT INTO VENIYENI, RIGHT INTO SOLOMON MAHLANGU, LEFT INTO MANGOSUTHU HIGHWAY.
12.3	FROM EMAWELENI TAXI RANK (ON ROAD 2003) ALONG ROAD 2003, LEFT INTO VENIYENI ROAD, RIGHT INTO ROAD NO.403 AND RETURN, RIGHT INTO SOLOMON MAHLANGU, LEFT INTO MANGOSUTHU HIGHWAY.
12.4	DURBAN TO UMLAZI (A,B,C & W) FROM THE TAXI RANK ON RUSSELL STREET, ALONG RUSSELL STREET, LEFT INTO LEOPOLD STREET, INTO MARKET ROAD, INTO CHIEF ALBERT LUTHULI FREEWAY (M4), INTO MANGOSUTHU HIGHWAY (M30) OFF RAMP, INTO MANGOSUTHU HIGHWAY, RIGHT INTO SOLOMON MAHLANGU ROAD, AND PROCEED ALONG ANY OF ROUTES (1) OR (2) IN REVERSE TO THE STARTING POINT. EZIMBUZINI TO UMLAZI (A, B, C & W) FROM EZIMBUZINI TAXI RANK, RIGHT INTO PRINCE MCWAYIZENI ROAD, INTO SIBUSISO MDAKANE ROAD, LEFT INTO MANGOSUTHU HIGHWAY, RIGHT INTO SOLOMON MAHLANGU ROAD, LEFT INTO VENIYENI ROAD AND PROCEED ALONG ROUTES (1) OR (2) TO THE STARTING POINT.

**transport**

Department:
Transport
Province of KwaZulu-Natal

GAZETTE

LGKZNG33-2018-
DEC

REGION: ALL

12.5 CONDITIONS:

1. PASSENGERS MAY BE PICKED UP AND/OR SET DOWN ONLY AT DESIGNATED TAXI RANK OR TAXI STOP, WHICH SHALL EXCLUDE BUS STOPS.
2. ON THE INBOUND TRIP TO DURBAN, NO PASSENGERS MAY BE PICKED UP EN ROUTE FROM ENTERING (M4) CHIEF ALBERT LUTHULI FREEWAY UNTIL REACHING RUSSELL STREET TAXI RANK
3. ON THE RETURN TRIP TO UMLAZI, NO PASSENGERS MAY BE SET DOWN UNTIL REACHING MANGOSUTHU HIGHWAY.
4. ENTRY OR RANKING ON PRIVATE PROPERTY IS NOT PERMITTED WITHOUT WRITTEN PERMISSION OF THE LANDLORD, A COPY OF WHICH MUST BE SUPPLIED TO THE BOARD.
5. WITHOUT HAVING ENTERED INTO AN AGREEMENT WITH OTHER OPERATORS ON A COMMON ROUTE, AS CONTEMPLATED BY SECTION 88(2)(B) OF ACT 22 OF 2000, THE PICKING UP OR SETTING DOWN OF PASSENGERS ON SUCH ROUTE IS NOT PERMITTED. A COPY OF SUCH AGREEMENT MUST BE SUPPLIED TO THE BOARD.
6. AT RANKS, WHETHER ON – STREET OR OFF – STREET, ONLY THE TAXIS THAT CAN BE ACCOMMODATED IN THE DEMARCATED AREA MAY OCCUPY THE RANK, EXCESS VEHICLES MUST HOLD ELSEWHERE AT DESIGNATED HOLDING AREAS.
7. RANK PERMITS OR LETTERS OF AUTHORITY MUST BE PRODUCED IN RESPECT OF ALL RANKS IN MUNICIPAL AREAS, IN PARTICULAR MAJOR TOWNS AND CITIES AND IN PARTICULAR INTER-PROVINCIAL DESTINATIONS.
8. THE ALLOCATION OF ANY ROUTE OR PORTION OF A ROUTE IS SUBJECT TO THE CONDITION THAT IT HAS BEEN APPROVED AND ALLOCATED IN GOOD FAITH AND THAT SUCH ROUTE WILL BE INVALID SHOULD IT TRANSPIRE THAT THE ROUTE OR PORTION THEREOF WILL, OR HAS CAUSED CONFLICT DUE TO IT HAVING BEEN APPROVED BASED ON INCORRECT OR FALSE INFORMATION SUPPLIED TO THE BOARD OR AS A RESULT OF AN ERROR. IN SUCH INSTANCE THE OPERATING LICENCE MUST BE RETURNED TO THE BOARD FOR CORRECTION.
9. THE VEHICLE MUST BE COVERED BY MOTOR VEHICLE INSURANCE AS WELL AS PERSONAL LIABILITY INSURANCE



transport

Department:
Transport
Province of KwaZulu-Natal

GAZETTE

LGKZNG33-2018-
DEC

REGION: ALL

1) Application Number: APP0105994	2) Gazette Number: LGKZNG33-2018-DEC
3) Applicant: SN DLAMINI ID NO. 8304295613085 Association: FYNNLAND TAXI OWNERS ASSOCIATION	4) Applicant Address: P O BOX 44075 BLUFF KWAZULU NATAL 4036
5) Existing Licence Holder: NOT APPLICABLE ID NO. NOT APPLICABLE	6) Existing Licence Holder Address: NOT APPLICABLE
7) Type of application: NEW OPERATING LICENCE	8) Operating Licence Number: NOTAVAILABLE
9) Vehicle Type: MINIBUS	10) 1 X 15 (SEATED) + 0 (STANDING)
11) Region: DURBAN CENTRAL	
12.1	WARWICK AVENUE RANK 105, RIGHT INTO LINK ROAD, INTO MARKET ROAD, RIGHT TO WILLIAMS ROAD, LEFT INTO MOORE ROAD, JOINING M4 INKOSI LUTHULI FREEWAY, LEFT TO EDWINSWALES DRIVE RIGHT TO DOONE ROAD, AND THEN INTO BRIGHTON ROAD, RIGHT TO WADE ROAD, LEFT TO PARSONS ROAD, LEFT TO TARA ROAD, LEFT TO GRAYS INN ROAD, RIGHT TO BRIGHTON ROAD, LEFT TO OLD MISSION ROAD, RIGHT TO BLUFF ROAD, RIGHT TO LIGHT HOUSE ROAD, LEFT TO ISLANDVIEW ROAD, END OF ISLANDVIEW CIRCLE TURN BACK, THEN RIGHT TO TURNERS STREET INTO BLUFF ROAD, LEFT TO DONEGAL ROAD, RIGHT TO LIGHT HOUSE ROAD LEFT TO BLUFF ROAD, LEFT TO OLD MISSION ROAD, RIGHT TO BRIGHTON ROAD, LEFT TO ETTRICK ROAD, LEFT TO POSTLOOPER ROAD, LEFT TO GREYS INN ROAD, LEFT TO BRIGHTON ROAD, RIGHT TO DOON ROAD RIGHT TO BLUFF ROAD, LEFT TO EDWINSWALES DRIVE (WEST) THEN LEFT TO RECREATION ROAD PROCEEDING ONTO M4 INKOSI LUTHULI FREEWAY THEN OFF RAMP TO VICTORIA EMBANKMENT LEADING INTO WINDER STREET, RIGHT INTO POINT ROAD LEFT TO SHEPSTONE ROAD LEFT TO SMITH STREET, RIGHT TO WARWICK AVENUE RANK 105.
12.2	1. FROM WARWICK AVENUE RANK 105 RIGHT INTO LINK ROAD, MARKET ROAD TO WILLIAMS ROAD, LEFT INTO MOORE ROAD INTO THE ON RAMP, M4 INKOSI LUTHULI FREEWAY, LEFT TO EDWIN SWALES DRIVE RIGHT TO DOON ROAD, AND THEN LEFT TO BRIGHTON ROAD, RIGHT TO WADE ROAD, LEFT TO PARSONS ROAD, LEFT TO TARA ROAD, LEFT TO GRAYS INN ROAD, RIGHT TO BRIGHTON ROAD, LEFT TO OLD MISSION ROAD, RIGHT TO BLUFF ROAD, RIGHT TO LIGHTHOUSE ROAD, LEFT TO ISLANDVIEW ROAD, END TO ISLANDVIEW CIRCLE. RETURN THEN RIGHT TO TURNERS STREET INTO BLUFF ROAD, LEFT TO DONEGAL ROAD, RIGHT TO LIGHTHOUSE ROAD, LEFT TO BLUFF ROAD, LEFT TO OLD MISSION ROAD, RIGHT TO BRIGHTON ROAD, LEFT TO ETTRICK ROAD, LEFT TO POSTLOOPER ROAD, LEFT TO GRAYS INN ROAD, LEFT TO BRIGHTON ROAD, LEFT TO BLUFF ROAD, RIGHT TO SOUTH COAST ROAD - DROP OFF PASSENGERS AT RANK 93 IN CLAIRWOOD, RIGHT TO SOUTH COAST ROAD, LEFT TO EDWINSWALES DRIVE, RIGHT TO SARNIA ROAD, JOINING UMBILO ROAD, RIGHT TO BEREA ROAD LEFT TO WARWICK AVENUE INTO TAXI RANK.
12.3	FROM WARWICK AVENUE RANK 105 RIGHT INTO LINK ROAD, RIGHT INTO MARKET ROAD, RIGHT TO WILLIAMS ROAD, LEFT INTO MOORE ROAD, JOINING M4 INKOSI LUTHULI FREEWAY, LEFT TO EDWINSWALES DRIVE, RIGHT TO DOON ROAD, AND THEN INTO BRIGHTON ROAD, RIGHT TO WADE ROAD LEFT TO PARSONS ROAD, RIGHT TO TARA ROAD, LEFT TO OSLEN ROAD, RIGHT TO KINGSLEY ROAD, LEFT TO HIGHBURY ROAD, INTO ROBERT PLACE, LEFT TO MARINE DRIVE PROCEEDING TO LIGHTHOUSE ROAD, LEFT TO BLUFF ROAD, LEFT TO OLD MISSION ROAD, RIGHT TO BRIGHTON ROAD, LEFT TO ETTRICK ROAD, LEFT TO POSTLOOPER ROAD, LEFT TO GREYS INN ROAD, LEFT TO BRIGHTON ROAD, RIGHT TO DOON ROAD RIGHT TO BLUFF ROAD, LEFT TO EDWIN SWALES DRIVE (WEST) THEN LEFT TO RECREATION ROAD PROCEEDING ONTO M4 INKOSI LUTHULI FREEWAY THEN OFF RAMP TO VICTORIA EMBANKMENT LEADING INTO WINDER STREET, RIGHT INTO POINT ROAD LEFT TO SHEPSTONE ROAD LEFT TO SMITH STREET, RIGHT TO WARWICK AVENUE RANK 105.
12.4	FROM HOLDING AREA ON ISLAND VIEW ROAD LEFT TO TURNER STREET, PROCEED TO IRAN ROAD, LEFT TO BAYHEAD ROAD, RIGHT TO SOUTH COAST ROAD PROCEEDING TO MAYDON ROAD, LEFT INTO MOORE ROAD, RIGHT TO WARWICK AVENUE AND PROCEED TO WARWICK AVENUE TAXI RANK.



transport

Department:
Transport
Province of KwaZulu-Natal

GAZETTE

LGKZNG33-2018-
DEC

REGION: ALL

1) Application Number: APP0105999	2) Gazette Number: LGKZNG33-2018-DEC
3) Applicant: MJ VILAKAZI ID NO. 6412255487085 Association: THUTHUKANIMATHULI TAXI ASSOCIATION	4) Applicant Address: P.O. BOX 24430 ISIPINGO 4110
5) Existing Licence Holder: NOT APPLICABLE ID NO. NOT APPLICABLE	6) Existing Licence Holder Address: NOT APPLICABLE
7) Type of application: NEW OPERATING LICENCE	8) Operating Licence Number: LGKZN1103000031
9) Vehicle Type: MINIBUS TAXI	10) 1 X 9-16 (SEATED) + 0 (STANDING)
11) Region: NINGIZMU 1	
12.1	<p>MAGABHENI TO DURBAN ROUTE.</p> <p>FROM MAGABHENI TAXI RANK SIDIYA HIGHWAY TURN RIGHT PICK AND DROP IN THE TOWNSHIP TURN LEFT P197 PICK AND DROP. TURN FIRST RIGHT P97 PICK AND DROP, TURN LEFT R102 AT EMAKETHE EBOMVU, DROP ONLY. TURN LEFT P578 DROP, TURN RIGHT N2 (128), LEFT M4 INKOSI ALBERT LUTHULI FREEWAY STRAIGHT TO BROOK STREET. RANK 68. PROCEED WITH R102 DROP TO WINKLESPRUIT, TURN LEFT R603, TURN RIGHT N2 FREEWAY, TURN M4 INKOSI ALBERT LUTHULI TO BROOK STREET RANK 68. FROM P197, RIGHT TURN P578 DROP ONLY, TURN LEFT TO N2 (128), TURN LEFT M4 INKOSI ALBERT LUTHULI FREEWAY STRAIGHT TO BROOK STREET RANK 68.</p> <p>ALTERNATIVE ROUTE.</p> <p>FROM MAGABHENI TAXI RANK RIGHT SIDIYA HIGHWAY PICK AND DROP, TURN RIGHT P197 PICK AND DROP, TURN LEFT D300 TO IFRACOM RAILWAY STATION, TURN LEFT R102 DROP TURN, LEFT P97 DROP, TURN RIGHT P197 PICK AND DROP, RIGHT P578 OR R603 DROP LEFT N2 FREEWAY, TURN RIGHT ADAMS ROAD AMANZIMTOTI, TURN RIGHT R102 KINGSWAY ROAD, TURN AROUND AT AMANZIMTOTI RAILWAY STATION, PROCEED WITH R102 /KINGSWAYO, ROAD STRAIGHT TO PROSPECTON ROAD BECOMING R102, TURN LEFT OLD MAIN ROAD, RIGHT INWABI ROAD, LEFT THOMAS LANE-ISIPHINGO RANK. BACK TO N2 NORTHBOUND, TURN LEFT TO M4/ INKOSI ALBERT LUTHULI, LEFT HIMALAYAS ROAD DROP OUT ONLY, TURN RIGHT SOUTH RIGHT SOUTH COAST ROAD, TURN LEFT M7, RIGHT M5/SARNIA ROAD BECOMING UMBILO ROAD, TURN RIGHT GALE STREET, TURN RIGHT BEREA ROAD, STRAIGHT TO WEST STREET, LEFT BROOK STREET RANK 68.</p>
12.2	<p>THE ROUTES ARE SAME AS TO DURBAN BUT ISIPHINGO IS THE DESTINATION. ON N2 NORTHBOUND, TURN LEFT JOYNER ROAD BECOMING JEFFELS ROAD, LEFT JEFFELS ROAD, RIGHT OLD MAIN ROAD, LEFT INWABI ROAD, LEFT THOMAS LANE TO THE RANK. OR N2 NORTHBOUND, TURN RIGHT JOYNER ROAD, TURN LEFT PROSPECTION ROAD BECOMING R102, TURN LEFT OLD MAIN ROAD, TURN RIGHT INWABI ROAD, ROAD, TURN LEFT THOMAS LANE TO THE RANK AND RETURN ALONG THE SAME ROUTE</p>
12.3	<p>MAGABHENI TO UMKOMAAS</p> <p>FROM MAGABHENI TAXI RANK, TURN LEFT SIDIYA HIGHWAY, TURN RIGHT P197, TURN LEFT P541, TURN LEFT PP78 SHERPSTONE ROAD AND MACLEAN ROAD, RANK AT UMKOMAAS RAILWAY STATION AND RETURN ON THE SAME ROUTE.</p>

Printed by and obtainable from the Government Printer, Bosman Street, Private Bag X85, Pretoria, 0001.
Contact Centre Tel: 012-748 6200. eMail: info.egazette@gpw.gov.za
Publications: Tel: (012) 748 6053, 748 6061, 748 6065