



KWAZULU-NATAL PROVINCE  
KWAZULU-NATAL PROVINSIE  
ISIFUNDAZWE SA KWAZULU-NATALI

**Provincial Gazette • Provinsiale Koerant • Igazethi Yesifundazwe**

*(Registered at the post office as a newspaper) • (As 'n nuusblad by die poskantoor geregistreer)*  
*(Irejistiwee njengephephandaba eposihhovisi)*

**PIETERMARITZBURG**

**Vol. 14**

12 MARCH 2020  
12 MAART 2020  
12 KUNDASA 2020

**No. 2174**

**PART 1 OF 3**

**We all have the power to prevent AIDS**



**AIDS  
HELPLINE**

**0800 012 322**

DEPARTMENT OF HEALTH

**Prevention is the cure**

**N.B. The Government Printing Works will not be held responsible for the quality of "Hard Copies" or "Electronic Files" submitted for publication purposes**

ISSN 1994-4558



9 771994 455008

02174



**IMPORTANT NOTICE OF OFFICE RELOCATION****government  
printing**Department:  
Government Printing Works  
REPUBLIC OF SOUTH AFRICAPrivate Bag X85, PRETORIA, 0001 149 Bosman Street, PRETORIA  
Tel: 012 748 6197, Website: [www.gpwonline.co.za](http://www.gpwonline.co.za)**URGENT NOTICE TO OUR VALUED CUSTOMERS: PUBLICATIONS  
OFFICE'S RELOCATION HAS BEEN TEMPORARILY SUSPENDED.**

Please be advised that the GPW Publications office will no longer move to 88 Visagie Street as indicated in the previous notices.

The move has been suspended due to the fact that the new building in 88 Visagie Street is not ready for occupation yet.

We will later on issue another notice informing you of the new date of relocation.

We are doing everything possible to ensure that our service to you is not disrupted.

As things stand, we will continue providing you with our normal service from the current location at 196 Paul Kruger Street, Masada building.

Customers who seek further information and or have any questions or concerns are free to contact us through telephone 012 748 6066 or email Ms Maureen Toka at [Maureen.Toka@gpw.gov.za](mailto:Maureen.Toka@gpw.gov.za) or cell phone at 082 859 4910.

Please note that you will still be able to download gazettes free of charge from our website [www.gpwonline.co.za](http://www.gpwonline.co.za).

We apologise for any inconvenience this might have caused.

Issued by GPW Communications

**IMPORTANT NOTICE:**

**THE GOVERNMENT PRINTING WORKS WILL NOT BE HELD RESPONSIBLE FOR ANY ERRORS THAT MIGHT OCCUR DUE TO THE SUBMISSION OF INCOMPLETE / INCORRECT / ILLEGIBLE COPY.**

**No FUTURE QUERIES WILL BE HANDLED IN CONNECTION WITH THE ABOVE.**

**CONTENTS**

*Gazette*    *Page*  
*No.*        *No.*

**PROVINCIAL NOTICES • PROVINSIALE KENNISGEWINGS**

33	Local Government: Municipal Systems Act, 2000 (Act No. 32 of 2000): Consolidated Annual Municipal Performance Report 2017/2018: Province of KwaZulu-Natal.....	2174	14
33	Wet op Plaaslike Regering: Munisipale Stelsels, 2000 (Wet No. 32 van 2000): Gekonsolideerde Jaarlikse Munisipale Werkverrigtingsverslag 2017/2018: Provinsie van KwaZulu-Natal.....	2174	15
11	Road Carrier Permits: KwaZulu-Natal .....	2174	58

**MUNICIPAL NOTICES • MUNISIPALE KENNISGEWINGS**

13	Local Government: Municipal Property Rates (Act 6/2004): Public notice calling for inspection of Supplementary Valuation Roll No. 10: 01 March 2018 to 30 June 2019 and lodging of objections .....	2174	276
14	Local Government : Municipal Property Rates Act,2004( Act no 6 of 2004): Dannhauser Municipality: Public Notice Calling for Inspection of Supplementary Valuation Roll No. 10, 01 March 2018 to 30 June 2019 and Lodging of Objections.....	2174	277



government  
printing

Department:  
Government Printing Works  
REPUBLIC OF SOUTH AFRICA

## HIGH ALERT: SCAM WARNING!!!

### TO ALL SUPPLIERS AND SERVICE PROVIDERS OF THE GOVERNMENT PRINTING WORKS

It has come to the attention of the *GOVERNMENT PRINTING WORKS* that there are certain unscrupulous companies and individuals who are defrauding unsuspecting businesses disguised as representatives of the *Government Printing Works (GPW)*.

The scam involves the fraudsters using the letterhead of *GPW* to send out fake tender bids to companies and requests to supply equipment and goods.

Although the contact person's name on the letter may be of an existing official, the contact details on the letter are not the same as the *Government Printing Works*. When searching on the Internet for the address of the company that has sent the fake tender document, the address does not exist.

The banking details are in a private name and not company name. Government will never ask you to deposit any funds for any business transaction. *GPW* has alerted the relevant law enforcement authorities to investigate this scam to protect legitimate businesses as well as the name of the organisation.

Example of e-mails these fraudsters are using:

[PROCUREMENT@GPW-GOV.ORG](mailto:PROCUREMENT@GPW-GOV.ORG)

Should you suspect that you are a victim of a scam, you must urgently contact the police and inform the *GPW*.

*GPW* has an official email with the domain as [@gpw.gov.za](mailto:@gpw.gov.za)

Government e-mails DO NOT have org in their e-mail addresses. All of these fraudsters also use the same or very similar telephone numbers. Although such number with an area code 012 looks like a landline, it is not fixed to any property.

*GPW* will never send you an e-mail asking you to supply equipment and goods without a purchase/order number. *GPW* does not procure goods for another level of Government. The organisation will not be liable for actions that result in companies or individuals being resultant victims of such a scam.

*Government Printing Works* gives businesses the opportunity to supply goods and services through RFQ / Tendering process. In order to be eligible to bid to provide goods and services, suppliers must be registered on the National Treasury's Central Supplier Database (CSD). To be registered, they must meet all current legislative requirements (e.g. have a valid tax clearance certificate and be in good standing with the South African Revenue Services - SARS).

The tender process is managed through the Supply Chain Management (SCM) system of the department. SCM is highly regulated to minimise the risk of fraud, and to meet objectives which include value for money, open and effective competition, equitability, accountability, fair dealing, transparency and an ethical approach. Relevant legislation, regulations, policies, guidelines and instructions can be found on the tender's website.

## Fake Tenders

National Treasury's CSD has launched the Government Order Scam campaign to combat fraudulent requests for quotes (RFQs). Such fraudulent requests have resulted in innocent companies losing money. We work hard at preventing and fighting fraud, but criminal activity is always a risk.

### How tender scams work

There are many types of tender scams. Here are some of the more frequent scenarios:

Fraudsters use what appears to be government department stationery with fictitious logos and contact details to send a fake RFQ to a company to invite it to urgently supply goods. Shortly after the company has submitted its quote, it receives notification that it has won the tender. The company delivers the goods to someone who poses as an official or at a fake site. The Department has no idea of this transaction made in its name. The company is then never paid and suffers a loss.

OR

Fraudsters use what appears to be government department stationery with fictitious logos and contact details to send a fake RFQ to Company A to invite it to urgently supply goods. Typically, the tender specification is so unique that only Company B (a fictitious company created by the fraudster) can supply the goods in question.

Shortly after Company A has submitted its quote it receives notification that it has won the tender. Company A orders the goods and pays a deposit to the fictitious Company B. Once Company B receives the money, it disappears. Company A's money is stolen in the process.

Protect yourself from being scammed

- If you are registered on the supplier databases and you receive a request to tender or quote that seems to be from a government department, contact the department to confirm that the request is legitimate. Do not use the contact details on the tender document as these might be fraudulent.
- Compare tender details with those that appear in the Tender Bulletin, available online at [www.gpwonline.co.za](http://www.gpwonline.co.za)
- Make sure you familiarise yourself with how government procures goods and services. Visit the tender website for more information on how to tender.
- If you are uncomfortable about the request received, consider visiting the government department and/or the place of delivery and/or the service provider from whom you will be sourcing the goods.
- In the unlikely event that you are asked for a deposit to make a bid, contact the SCM unit of the department in question to ask whether this is in fact correct.

Any incidents of corruption, fraud, theft and misuse of government property in the *Government Printing Works* can be reported to:

Supply Chain Management: Ms. Anna Marie Du Toit, Tel. (012) 748 6292.  
Email: [Annamarie.DuToit@gpw.gov.za](mailto:Annamarie.DuToit@gpw.gov.za)

Marketing and Stakeholder Relations: Ms Bonakele Mbhele, at Tel. (012) 748 6193.  
Email: [Bonakele.Mbhele@gpw.gov.za](mailto:Bonakele.Mbhele@gpw.gov.za)

Security Services: Mr Daniel Legoabe, at tel. (012) 748 6176.  
Email: [Daniel.Legoabe@gpw.gov.za](mailto:Daniel.Legoabe@gpw.gov.za)

# Closing times for **ORDINARY WEEKLY** 2020

## KWAZULU-NATAL PROVINCIAL GAZETTE

*The closing time is **15:00** sharp on the following days:*

- **23 December 2019**, Monday for the issue of Thursday **02 January 2020**
- **02 January**, Thursday for the issue of Thursday **09 January 2020**
- **09 January**, Thursday for the issue of Thursday **16 January 2020**
- **16 January**, Thursday for the issue of Thursday **23 January 2020**
- **23 January**, Thursday for the issue of Thursday **30 January 2020**
- **30 January**, Thursday for the issue of Thursday **06 February 2020**
- **06 February**, Thursday for the issue of Thursday **13 February 2020**
- **13 February**, Thursday for the issue of Thursday **20 February 2020**
- **20 February**, Thursday for the issue of Thursday **27 February 2020**
- **27 February**, Thursday for the issue of Thursday **05 March 2020**
- **05 March**, Thursday for the issue of Thursday **12 March 2020**
- **12 March**, Thursday for the issue of Thursday **19 March 2020**
- **19 March**, Thursday for the issue of Thursday **26 March 2020**
- **26 March**, Thursday for the issue of Thursday **02 April 2020**
- **02 April**, Thursday for the issue of Thursday **09 April 2020**
- **07 April**, Thursday for the issue of Thursday **16 April 2020**
- **16 April**, Thursday for the issue of Thursday **23 April 2020**
- **22 April**, Wednesday for the issue of Thursday **30 April 2020**
- **29 April**, Wednesday for the issue of Thursday **07 May 2020**
- **07 May**, Thursday for the issue of Thursday **14 May 2020**
- **14 May**, Thursday for the issue of Thursday **21 May 2020**
- **21 May**, Thursday for the issue of Thursday **28 May 2020**
- **28 May**, Thursday for the issue of Thursday **04 June 2020**
- **04 June**, Thursday for the issue of Thursday **11 June 2020**
- **10 June**, Wednesday for the issue of Thursday **18 June 2020**
- **18 June**, Thursday for the issue of Thursday **25 June 2020**
- **25 June**, Thursday for the issue of Thursday **02 July 2020**
- **02 July**, Thursday for the issue of Thursday **09 July 2020**
- **09 July**, Thursday for the issue of Thursday **16 July 2020**
- **16 July**, Thursday for the issue of Thursday **23 July 2020**
- **23 July**, Thursday for the issue of Thursday **30 July 2020**
- **30 July**, Thursday for the issue of Thursday **06 August 2020**
- **05 August**, Wednesday for the issue of Thursday **13 August 2020**
- **13 August**, Thursday for the issue of Thursday **20 August 2020**
- **20 August**, Thursday for the issue of Thursday **27 August 2020**
- **27 August**, Thursday for the issue of Thursday **03 September 2020**
- **03 September**, Thursday for the issue of Thursday **10 September 2020**
- **10 September**, Thursday for the issue of Thursday **17 September 2020**
- **17 September**, Thursday for the issue of Thursday **24 September 2020**
- **23 September**, Wednesday for the issue of Thursday **01 October 2020**
- **01 October**, Thursday for the issue of Thursday **08 October 2020**
- **08 October**, Thursday for the issue of Thursday **15 October 2020**
- **15 October**, Thursday for the issue of Thursday **22 October 2020**
- **22 October**, Thursday for the issue of Thursday **29 October 2020**
- **29 October**, Thursday for the issue of Thursday **05 November 2020**
- **05 November**, Thursday for the issue of Thursday **12 November 2020**
- **12 November**, Thursday for the issue of Thursday **19 November 2020**
- **19 November**, Thursday for the issue of Thursday **26 November 2020**
- **26 November**, Thursday for the issue of Thursday **03 December 2020**
- **03 December**, Thursday for the issue of Thursday **10 December 2020**
- **09 December**, Wednesday for the issue of Thursday **17 December 2020**
- **17 December**, Wednesday for the issue of Thursday **24 December 2020**
- **23 December**, Wednesday for the issue of Thursday **31 December 2020**

# LIST OF TARIFF RATES

## FOR PUBLICATION OF NOTICES

**COMMENCEMENT: 1 APRIL 2018**

### NATIONAL AND PROVINCIAL

Notice sizes for National, Provincial & Tender gazettes 1/4, 2/4, 3/4, 4/4 per page. Notices submitted will be charged at R1008.80 per full page, pro-rated based on the above categories.

Pricing for National, Provincial - Variable Priced Notices		
Notice Type	Page Space	New Price (R)
Ordinary National, Provincial	1/4 - Quarter Page	252.20
Ordinary National, Provincial	2/4 - Half Page	504.40
Ordinary National, Provincial	3/4 - Three Quarter Page	756.60
Ordinary National, Provincial	4/4 - Full Page	1008.80

### EXTRA-ORDINARY

All Extra-ordinary National and Provincial gazette notices are non-standard notices and attract a variable price based on the number of pages submitted.

The pricing structure for National and Provincial notices which are submitted as **Extra ordinary submissions** will be charged at **R3026.32** per page.



## GOVERNMENT PRINTING WORKS - BUSINESS RULES

The **Government Printing Works (GPW)** has established rules for submitting notices in line with its electronic notice processing system, which requires the use of electronic *Adobe Forms*. Please ensure that you adhere to these guidelines when completing and submitting your notice submission.

### CLOSING TIMES FOR ACCEPTANCE OF NOTICES

1. The *Government Gazette* and *Government Tender Bulletin* are weekly publications that are published on Fridays and the closing time for the acceptance of notices is strictly applied according to the scheduled time for each gazette.
2. Please refer to the Submission Notice Deadline schedule in the table below. This schedule is also published online on the Government Printing works website [www.gpwnonline.co.za](http://www.gpwnonline.co.za)

All re-submissions will be subject to the standard cut-off times.

**All notices received after the closing time will be rejected.**

Government Gazette Type	Publication Frequency	Publication Date	Submission Deadline	Cancellations Deadline
National Gazette	Weekly	Friday	Friday 15h00 for next Friday	Tuesday, 15h00 - 3 working days prior to publication
Regulation Gazette	Weekly	Friday	Friday 15h00 for next Friday	Tuesday, 15h00 - 3 working days prior to publication
Petrol Price Gazette	Monthly	Tuesday before 1st Wednesday of the month	One day before publication	1 working day prior to publication
Road Carrier Permits	Weekly	Friday	Thursday 15h00 for next Friday	3 working days prior to publication
Unclaimed Monies (Justice, Labour or Lawyers)	January / September 2 per year	Last Friday	One week before publication	3 working days prior to publication
Parliament (Acts, White Paper, Green Paper)	As required	Any day of the week	None	3 working days prior to publication
Manuals	Bi- Monthly	2nd and last Thursday of the month	One week before publication	3 working days prior to publication
State of Budget (National Treasury)	Monthly	30th or last Friday of the month	One week before publication	3 working days prior to publication
<i>Extraordinary Gazettes</i>	As required	Any day of the week	<i>Before 10h00 on publication date</i>	<i>Before 10h00 on publication date</i>
Legal Gazettes A, B and C	Weekly	Friday	One week before publication	Tuesday, 15h00 - 3 working days prior to publication
Tender Bulletin	Weekly	Friday	Friday 15h00 for next Friday	Tuesday, 15h00 - 3 working days prior to publication
Gauteng	Weekly	Wednesday	Two weeks before publication	3 days <b>after</b> submission deadline
Eastern Cape	Weekly	Monday	One week before publication	3 working days prior to publication
Northern Cape	Weekly	Monday	One week before publication	3 working days prior to publication
North West	Weekly	Tuesday	One week before publication	3 working days prior to publication
KwaZulu-Natal	Weekly	Thursday	One week before publication	3 working days prior to publication
Limpopo	Weekly	Friday	One week before publication	3 working days prior to publication
Mpumalanga	Weekly	Friday	One week before publication	3 working days prior to publication



## GOVERNMENT PRINTING WORKS - BUSINESS RULES

Government Gazette Type	Publication Frequency	Publication Date	Submission Deadline	Cancellations Deadline
Gauteng Liquor License Gazette	Monthly	Wednesday before the First Friday of the month	Two weeks before publication	3 working days <b>after</b> submission deadline
Northern Cape Liquor License Gazette	Monthly	First Friday of the month	Two weeks before publication	3 working days <b>after</b> submission deadline
National Liquor License Gazette	Monthly	First Friday of the month	Two weeks before publication	3 working days <b>after</b> submission deadline
Mpumalanga Liquor License Gazette	Bi-Monthly	Second & Fourth Friday	One week before publication	3 working days prior to publication

### EXTRAORDINARY GAZETTES

3. *Extraordinary Gazettes* can have only one publication date. If multiple publications of an *Extraordinary Gazette* are required, a separate Z95/Z95Prov *Adobe* Forms for each publication date must be submitted.

### NOTICE SUBMISSION PROCESS

4. Download the latest *Adobe* form, for the relevant notice to be placed, from the **Government Printing Works** website [www.gpwonline.co.za](http://www.gpwonline.co.za).
5. The *Adobe* form needs to be completed electronically using *Adobe Acrobat / Acrobat Reader*. Only electronically completed *Adobe* forms will be accepted. No printed, handwritten and/or scanned *Adobe* forms will be accepted.
6. The completed electronic *Adobe* form has to be submitted via email to [submit.egazette@gpw.gov.za](mailto:submit.egazette@gpw.gov.za). The form needs to be submitted in its original electronic *Adobe* format to enable the system to extract the completed information from the form for placement in the publication.
7. Every notice submitted **must** be accompanied by an official **GPW** quotation. This must be obtained from the *eGazette* Contact Centre.
8. Each notice submission should be sent as a single email. The email **must** contain **all documentation relating to a particular notice submission**.
  - 8.1. Each of the following documents must be attached to the email as a separate attachment:
    - 8.1.1. An electronically completed *Adobe* form, specific to the type of notice that is to be placed.
      - 8.1.1.1. For National *Government Gazette* or *Provincial Gazette* notices, the notices must be accompanied by an electronic Z95 or Z95Prov *Adobe* form
      - 8.1.1.2. The notice content (body copy) **MUST** be a separate attachment.
    - 8.1.2. A copy of the official **Government Printing Works** quotation you received for your notice. (*Please see Quotation section below for further details*)
    - 8.1.3. A valid and legible Proof of Payment / Purchase Order: **Government Printing Works** account customer must include a copy of their Purchase Order. **Non-Government Printing Works** account customer needs to submit the proof of payment for the notice
    - 8.1.4. Where separate notice content is applicable (Z95, Z95 Prov and TForm 3, it should **also** be attached as a separate attachment. (*Please see the Copy Section below, for the specifications*).
    - 8.1.5. Any additional notice information if applicable.

**GOVERNMENT PRINTING WORKS - BUSINESS RULES**

9. The electronic *Adobe* form will be taken as the primary source for the notice information to be published. Instructions that are on the email body or covering letter that contradicts the notice form content will not be considered. The information submitted on the electronic *Adobe* form will be published as-is.
10. To avoid duplicated publication of the same notice and double billing, Please submit your notice **ONLY ONCE**.
11. Notices brought to **GPW** by “walk-in” customers on electronic media can only be submitted in *Adobe* electronic form format. All “walk-in” customers with notices that are not on electronic *Adobe* forms will be routed to the Contact Centre where they will be assisted to complete the forms in the required format.
12. Should a customer submit a bulk submission of hard copy notices delivered by a messenger on behalf of any organisation e.g. newspaper publisher, the messenger will be referred back to the sender as the submission does not adhere to the submission rules.

**QUOTATIONS**

13. Quotations are valid until the next tariff change.
  - 13.1. **Take note:** **GPW**'s annual tariff increase takes place on **1 April** therefore any quotations issued, accepted and submitted for publication up to **31 March** will keep the old tariff. For notices to be published from 1 April, a quotation must be obtained from **GPW** with the new tariffs. Where a tariff increase is implemented during the year, **GPW** endeavours to provide customers with 30 days' notice of such changes.
14. Each quotation has a unique number.
15. Form Content notices must be emailed to the eGazette Contact Centre for a quotation.
  - 15.1. The *Adobe* form supplied is uploaded by the Contact Centre Agent and the system automatically calculates the cost of your notice based on the layout/format of the content supplied.
  - 15.2. It is critical that these *Adobe* Forms are completed correctly and adhere to the guidelines as stipulated by **GPW**.
16. **APPLICABLE ONLY TO GPW ACCOUNT HOLDERS:**
  - 16.1. **GPW** Account Customers must provide a valid **GPW** account number to obtain a quotation.
  - 16.2. Accounts for **GPW** account customers **must** be active with sufficient credit to transact with **GPW** to submit notices.
    - 16.2.1. If you are unsure about or need to resolve the status of your account, please contact the **GPW** Finance Department prior to submitting your notices. (If the account status is not resolved prior to submission of your notice, the notice will be failed during the process).
17. **APPLICABLE ONLY TO CASH CUSTOMERS:**
  - 17.1. Cash customers doing **bulk payments** must use a **single email address** in order to use the **same proof of payment** for submitting multiple notices.
18. The responsibility lies with you, the customer, to ensure that the payment made for your notice(s) to be published is sufficient to cover the cost of the notice(s).
19. Each quotation will be associated with one proof of payment / purchase order / cash receipt.
  - 19.1. This means that the quotation number can only be used once to make a payment.

**GOVERNMENT PRINTING WORKS - BUSINESS RULES****COPY (SEPARATE NOTICE CONTENT DOCUMENT)**

20. Where the copy is part of a separate attachment document for Z95, Z95Prov and TForm03
- 20.1. Copy of notices must be supplied in a separate document and may not constitute part of any covering letter, purchase order, proof of payment or other attached documents.
- The content document should contain only one notice. (You may include the different translations of the same notice in the same document).
- 20.2. The notice should be set on an A4 page, with margins and fonts set as follows:
- Page size = A4 Portrait with page margins: Top = 40mm, LH/RH = 16mm, Bottom = 40mm;  
Use font size: Arial or Helvetica 10pt with 11pt line spacing;
- Page size = A4 Landscape with page margins: Top = 16mm, LH/RH = 40mm, Bottom = 16mm;  
Use font size: Arial or Helvetica 10pt with 11pt line spacing;

**CANCELLATIONS**

21. Cancellation of notice submissions are accepted by **GPW** according to the deadlines stated in the table above in point 2. Non-compliance to these deadlines will result in your request being failed. Please pay special attention to the different deadlines for each gazette. Please note that any notices cancelled after the cancellation deadline will be published and charged at full cost.
22. Requests for cancellation must be sent by the original sender of the notice and must be accompanied by the relevant notice reference number (N-) in the email body.

**AMENDMENTS TO NOTICES**

23. With effect from 01 October 2015, **GPW** will not longer accept amendments to notices. The cancellation process will need to be followed according to the deadline and a new notice submitted thereafter for the next available publication date.

**REJECTIONS**

24. All notices not meeting the submission rules will be rejected to the customer to be corrected and resubmitted. Assistance will be available through the Contact Centre should help be required when completing the forms. (012-748 6200 or email [info.egazette@gpw.gov.za](mailto:info.egazette@gpw.gov.za)). Reasons for rejections include the following:
- 24.1. Incorrectly completed forms and notices submitted in the wrong format, will be rejected.
- 24.2. Any notice submissions not on the correct *Adobe* electronic form, will be rejected.
- 24.3. Any notice submissions not accompanied by the proof of payment / purchase order will be rejected and the notice will not be processed.
- 24.4. Any submissions or re-submissions that miss the submission cut-off times will be rejected to the customer. The Notice needs to be re-submitted with a new publication date.

**GOVERNMENT PRINTING WORKS - BUSINESS RULES****APPROVAL OF NOTICES**

25. Any notices other than legal notices are subject to the approval of the Government Printer, who may refuse acceptance or further publication of any notice.
26. No amendments will be accepted in respect to separate notice content that was sent with a Z95 or Z95Prov notice submissions. The copy of notice in layout format (previously known as proof-out) is only provided where requested, for Advertiser to see the notice in final Gazette layout. Should they find that the information submitted was incorrect, they should request for a notice cancellation and resubmit the corrected notice, subject to standard submission deadlines. The cancellation is also subject to the stages in the publishing process, i.e. If cancellation is received when production (printing process) has commenced, then the notice cannot be cancelled.

**GOVERNMENT PRINTER INDEMNIFIED AGAINST LIABILITY**

27. The Government Printer will assume no liability in respect of—
  - 27.1. any delay in the publication of a notice or publication of such notice on any date other than that stipulated by the advertiser;
  - 27.2. erroneous classification of a notice, or the placement of such notice in any section or under any heading other than the section or heading stipulated by the advertiser;
  - 27.3. any editing, revision, omission, typographical errors or errors resulting from faint or indistinct copy.

**LIABILITY OF ADVERTISER**

28. Advertisers will be held liable for any compensation and costs arising from any action which may be instituted against the Government Printer in consequence of the publication of any notice.

**CUSTOMER INQUIRIES**

Many of our customers request immediate feedback/confirmation of notice placement in the gazette from our Contact Centre once they have submitted their notice – While **GPW** deems it one of their highest priorities and responsibilities to provide customers with this requested feedback and the best service at all times, we are only able to do so once we have started processing your notice submission.

**GPW** has a 2-working day turnaround time for processing notices received according to the business rules and deadline submissions.

Please keep this in mind when making inquiries about your notice submission at the Contact Centre.

29. Requests for information, quotations and inquiries must be sent to the Contact Centre **ONLY**.
30. Requests for Quotations (RFQs) should be received by the Contact Centre at least **2 working days** before the submission deadline for that specific publication.

## GOVERNMENT PRINTING WORKS - BUSINESS RULES

### PAYMENT OF COST

31. The Request for Quotation for placement of the notice should be sent to the Gazette Contact Centre as indicated above, prior to submission of notice for advertising.
32. Payment should then be made, or Purchase Order prepared based on the received quotation, prior to the submission of the notice for advertising as these documents i.e. proof of payment or Purchase order will be required as part of the notice submission, as indicated earlier.
33. Every proof of payment must have a valid **GPW** quotation number as a reference on the proof of payment document.
34. Where there is any doubt about the cost of publication of a notice, and in the case of copy, an enquiry, accompanied by the relevant copy, should be addressed to the Gazette Contact Centre, **Government Printing Works**, Private Bag X85, Pretoria, 0001 email: [info.egazette@gpw.gov.za](mailto:info.egazette@gpw.gov.za) before publication.
35. Overpayment resulting from miscalculation on the part of the advertiser of the cost of publication of a notice will not be refunded, unless the advertiser furnishes adequate reasons why such miscalculation occurred. In the event of underpayments, the difference will be recovered from the advertiser, and future notice(s) will not be published until such time as the full cost of such publication has been duly paid in cash or electronic funds transfer into the **Government Printing Works** banking account.
36. In the event of a notice being cancelled, a refund will be made only if no cost regarding the placing of the notice has been incurred by the **Government Printing Works**.
37. The **Government Printing Works** reserves the right to levy an additional charge in cases where notices, the cost of which has been calculated in accordance with the List of Fixed Tariff Rates, are subsequently found to be excessively lengthy or to contain overmuch or complicated tabulation.

### PROOF OF PUBLICATION

38. Copies of any of the *Government Gazette* or *Provincial Gazette* can be downloaded from the **Government Printing Works** website [www.gpwnonline.co.za](http://www.gpwnonline.co.za) free of charge, should a proof of publication be required.
39. Printed copies may be ordered from the Publications department at the ruling price. The **Government Printing Works** will assume no liability for any failure to post or for any delay in despatching of such *Government Gazette*(s)

## GOVERNMENT PRINTING WORKS CONTACT INFORMATION

#### Physical Address:

**Government Printing Works**  
149 Bosman Street  
Pretoria

#### Postal Address:

Private Bag X85  
Pretoria  
0001

#### GPW Banking Details:

**Bank:** ABSA Bosman Street  
**Account No.:** 405 7114 016  
**Branch Code:** 632-005

**For Gazette and Notice submissions:** Gazette Submissions:

**For queries and quotations, contact:** Gazette Contact Centre:

**E-mail:** [submit.egazette@gpw.gov.za](mailto:submit.egazette@gpw.gov.za)

**E-mail:** [info.egazette@gpw.gov.za](mailto:info.egazette@gpw.gov.za)

**Tel:** 012-748 6200

**Contact person for subscribers:** Mrs M. Toka:

**E-mail:** [subscriptions@gpw.gov.za](mailto:subscriptions@gpw.gov.za)

**Tel:** 012-748-6066 / 6060 / 6058

**Fax:** 012-323-9574

## PROVINCIAL NOTICES • PROVINSIALE KENNISGEWINGS

---

### PROVINCIAL NOTICE 33 OF 2020

#### DEPARTMENT OF COOPERATIVE GOVERNANCE AND TRADITIONAL AFFAIRS

#### **CONSOLIDATED ANNUAL MUNICIPAL PERFORMANCE REPORT 2017/2018: PROVINCE OF KWAZULU-NATAL**

The Consolidated Annual Municipal Performance Report 2017/2018: Province of KwaZulu-Natal is published for general information in terms of section 47(2)(c) of the Local Government: Municipal Systems Act, 2000 (Act No. 32 of 2000).

#### **MR SE HLOMUKA, MPL**

Member of Executive Council of the Province of KwaZulu-Natal  
responsible for cooperative governance

**PROVINSIALE KENNISGEWING 33 VAN 2020****DEPARTEMENT VAN SAMEWERKENDE REGERING EN TRADISIONELE SAKE****GEKONSOLIDEERDE JAARLIKSE MUNISIPALE WERKVERRICHTINGSVERSLAG 2017/2018: PROVINSIE VAN KWAZULU-NATAL**

Die Gekonsolideerde Jaarlikse Munisipale Werkverrigtingsverslag 2017/2018: Provinsie van KwaZulu-Natal, word vir algemene inligting, ingevolge artikel 47(2)(c) van die Wet op Plaaslike Regering: Munisipale Stelsels, 2000 (Wet No. 32 van 2000), gepubliseer.

**MNR SE HLOMUKA, LPW**

Lid van die Uitvoerende Raad van die Provinsie van KwaZulu-Natal  
verantwoordelik vir samewerkende regering

---

**UMNYANGO WEZOKUBUSA NGOKUBAMBISANA NEZOMDABU****UMBIKO WONYAKA OHLANGANISIWE WOKUSEBENZA KOMASIPALA WESIFUNDAZWE SAKWAZULU-NATALI KA 2017/2018**

Umbiko woNyaka oHlanganisiwe wokuSebenza koMasipala wesiFundazwe saKwaZulu-Natali ka 2017/2018 ushicilelwa ulwazi lukawonkewonke ngokwesigaba 47(2)(c) soMthetho weziNhlelo zoMasipala woHulumeni baseKhaya ka 2000 (uMthetho No. 32 ka 2000).

**MNU. SE HLOMUKA**

iLungu loMkhandlu oPhethe esiFundazweni saKwaZulu-Natali  
elibhekele ezokubusa ngokubambisana



## FOREWORD BY MEC TO SECTION 47 REPORT



**SE Hlomuka, MPL**

**MEC for Cooperative Governance and Traditional Affairs**

**KwaZulu-Natal**

Local government is the twin engine of service delivery and economic development in our municipalities and I am pleased to say that, despite many challenges, including that of operating in a difficult economic climate, KwaZulu-Natal's 54 municipalities continue to make advances towards the realisation of government's vision of 'creating a better life for all' and improving the lives of the citizens of the province.

As mandated by South Africa's Constitution, our municipalities are working hard to realise government's policy objectives regarding the provision of democratic and accountable governments for local communities, ensuring the equitable provision of basic and critical services to these communities in a sustainable manner, promotion of social development at local level, and encouraging the involvement of communities and community organisations in the matters of local government through various public participation platforms.

In the year under review and while striving to improve municipal administrative and service delivery systems, many of which remain under stress due to a lack of capacity, tangible progress has been made regarding municipalities' efforts to deliver quality services, provide economic opportunities and enhance revenue in order to improve financial viability and strengthen governance structures. None of this progress would have been possible without our hands-on approach which recognises that our support programmes must be tailor-made to the specific needs of municipalities and that the correct implementation of local government's mandate for service delivery must sometimes be enforced.

An assessment of the audit reports of our municipalities highlights a critical issue of consequence management and whilst this department has undertaken both its support and monitoring role in providing the necessary frameworks and training for municipal officials and councillors, the incidence of unauthorised, irregular, fruitless and wasteful expenditure has not improved as much as we would have liked to see. This is a challenge that we accept for remedial action in the immediate future.

As we continue to realise the ideals of a democratic and developmental local government as set out in our Constitution and local government policy and legislative frameworks, we also humbly acknowledge that if our municipalities are to succeed in the long term, an additional emphasis must be placed on

professionalism, effectiveness, efficiency and adherence to the laws regulating good and clean governance by every individual municipality and by the sphere of local government as a whole.

It is our conviction that one must reward good performance while, at the same time, calling out poor performance wherever either of the two manifests itself. Our answer to the challenges we face in our municipalities relies on an application of consequence management in every layer of municipal performance. This Section 47 Report, which I now have the pleasure of presenting to the Provincial Legislature, is testimony to this approach.

SE Hlomuka

KwaZulu-Natal MEC for Cooperative Governance and Traditional Affairs

August 2019

## Table of Contents

<b>FOREWORD BY MEC TO SECTION 47 REPORT .....</b>	<b>1</b>
<b>PART A: MAIN REPORT .....</b>	<b>4</b>
<b>1. INTRODUCTION AND LEGISLATIVE PROVISIONS .....</b>	<b>5</b>
1.1. PUBLIC PARTICIPATION: PUTTING PEOPLE FIRST .....	7
1.2. BASIC SERVICES: CREATING CONDITIONS FOR DECENT LIVING .....	7
1.3. GOOD GOVERNANCE .....	7
1.4. SOUND FINANCIAL MANAGEMENT .....	7
1.5. BUILDING CAPABLE INSTITUTIONS AND ADMINISTRATIONS.....	8
<b>2. METHODOLOGY .....</b>	<b>8</b>
2017/18 B2B Score .....	8
2017/18 Audit Outcomes .....	8
Latest IDP Credibility .....	9
Section 46 Performance .....	9
Other Key Fundamental Considerations .....	9
Categorisation and final Consolidated Municipal Performance .....	9
<b>3. BACK TO BASICS CATERGORISATION OF MUNICIPALITIES.....</b>	<b>10</b>
<b>4. PERFORMANCE ASSESSMENT OF MUNICIPALITIES .....</b>	<b>11</b>
4.1. MUNICIPALITIES THAT HAVE SHOWN GOOD PERFORMANCE.....	11
4.2. ASSESSMENT IN TERMS OF BACK TO BASICS .....	15
4.3. ASSESSMENT PER PILLAR .....	17
4.4. IDP ASSESSMENT .....	18
4.5. ASSESSMENT IN TERMS OF AUDITOR GENERAL (AG).....	20
4.6. ASSESSMENT IN TERMS OF MUNICIPALITY'S ANNUAL PERFORMANCE REPORT.....	22
4.7. OVERALL PERFORMANCE OF MUNICIPALITIES IN KWAZULU-NATAL BASED ON THE COMBINED ASSESSMENT .....	25
5. STRATEGIC ISSUES THAT WERE ADDRESSED BY COGTA AND INTERVENTIONS UNDERTAKEN PER PILLAR .....	28
PILLAR 1: PUBLIC PARTICIPATION: PUTTING PEOPLE FIRST .....	34
PILLAR 2: BASIC SERVICES: CREATING CONDITIONS FOR DECENT LIVING .....	35
PILLAR 3: GOOD GOVERNANCE .....	37
PILLAR 4: SOUND FINANCIAL MANAGEMENT .....	38
PILLAR 5: BUILDING CAPABLE INSTITUTIONS AND ADMINISTRATIONS.....	39
<b>6. CONCLUSION.....</b>	<b>41</b>

## **PART A: MAIN REPORT**

**In terms of Section 47 of the Municipal  
Systems Act, No. 32 of 2000**

**FOR THE 2017/2018 FINANCIAL YEAR**

## 1. INTRODUCTION AND LEGISLATIVE PROVISIONS

The purpose of this Consolidated Annual Municipal Performance Report is to report on progress being made by Municipalities towards achieving the overall goal of “a better life for all”. Furthermore, the report serves as a complete and consolidated report to the communities and other stakeholders in keeping with the principles of transparency and accountability of government to the citizens. It subscribes to the South African developmental nature of participatory democracy and co-operative governance and response to the overall performance of local government in the province.

The report is prepared in line with the Back to Basics programme of government, and the methodology utilises the quarterly Back to Basics municipal assessments as a basis for the consolidated assessment of municipalities in the province. These assessments are consolidated to provide an annual reflection of the performance of each municipality. This information is then supplemented and compared with the Auditor-General audit findings outcome for the same financial year, as well as the IDP credibility assessments, an assessment of the audited Section 46 Annual Performance Reports of the municipalities. This comparative assessment serves then to provide an overall consolidated performance assessment of all the municipalities in the province.

The Consolidated Municipal Performance Report is compiled in terms of the legislative requirements of Chapter 6 of the Municipal Systems Act No. 32 of 2000 and Chapter 12 of the Municipal Finance Management Act No. 56 of 2003. The Municipal Systems Act prescribes the role of each sphere of government in municipal performance reporting.

Section 47 of the Municipal Systems Act, 32 of 2000, states that:

*The MEC for Local Government must annually compile and submit to the Provincial Legislature and the Minister a Consolidated report on the performance of Municipalities in the Province.*

*The report must:*

- a) Identify Municipalities that under-performed during the year;*
- b) Propose remedial action to be taken; and*
- c) Be published in the Provincial Gazette.*

*The MEC for Local Government must submit a copy of the report to the National Council of Provinces.*

Based on these legislative provisions, the MEC for Local Government is required to use the information arising from the municipal Section 46 performance reports to consolidate the performance of the municipalities in the province, in line with Section 47 of the MSA, identify municipalities that under-performed, and propose remedial action to be taken in this regard.

Section 46 (1) of the Municipal Systems Act (MSA) 32 of 2000, states that:

*Municipality must prepare for each financial year a performance report reflecting:*

- a) The performance of the municipality and of each external Service provider during that financial year;*
- b) A comparison of the performances referred to paragraph (a) against set targets and performances in the previous financial year; and*
- c) Measures taken to improve performance.*

*An annual performance report must form part of the municipality's annual report in terms of chapter 12 of the Municipal Finance Management Act.*

As such, this report aims to look at a combination of indicators, which will guide the assessment of the performance of municipalities. These main indicators are the Back to Basics assessment ratings (scores), the latest Auditor-General outcomes, the latest IDP level of credibility and the level of achievements of targets in the individual Section 46 Annual Performance reports of municipalities.

Based on a combination of these indicators, under-performing municipalities were identified and remedial action is proposed and implemented in line with the general interventions and recommendations for improvement in this report, as well as the B2B Action Plans that will be developed. As the report reflects the consolidated performance of municipalities

The National Development Plan (NDP) aims to ensure that all South Africans attain a decent standard of living through the elimination of poverty and reduction of inequality. The core elements of a decent standard of living identified in the Plan are:

Housing, water, electricity and sanitation	Social protection
Safe and reliable public transport	Employment
Quality education and skills development	Recreation and leisure
Safety and security	Clean environment
Quality health care	Adequate nutrition

The planning processes carried out by departments and other government entities play a vital role in bringing the vision and proposals contained in the NDP to life. NDP proposals are being incorporated into the existing activities of departments and broken down into the medium and short-term plans of government at national, provincial and municipal level. The NDP provides the golden thread that brings coherence and consistency to these different plans.

It was against this background that the Back to Basics programme was launched in 2014. The objective of the programme was to institutionalise a performance management system to effect the changes required and develop and implement a set of indicators measuring municipal performance in terms of the 'basics', namely:

- ✓ Putting people first

- ✓ Delivering basic services
- ✓ Good governance
- ✓ Sound financial management
- ✓ Building capacity

The programme is implemented through National, Provincial and Local Government interventions.

The focus areas of implementation are based on the five pillars, with its associated building blocks per indicator as follows:

### **1.1. PUBLIC PARTICIPATION: PUTTING PEOPLE FIRST**

- Municipalities to implement responsive and accountable processes to communities.
- Ward committees must be functional and Councillors must meet and report back to their constituencies quarterly.
- Utilise the CDWs, Ward Committees and Ward Councillors to communicate projects earmarked for implementation.
- Municipalities must communicate their plans to deal with backlogs.
- Municipalities to monitor and act on complaints, petitions and other feedback.

### **1.2. BASIC SERVICES: CREATING CONDITIONS FOR DECENT LIVING**

- Deliver the basic services: Basic electricity, basic water, sanitation, waste removal etc.
- Ensure that services such as cutting grass, patching potholes, working robots and streetlights and consistent refuse removal are provided.
- Council to ensure proper maintenance and immediate addressing of outages or maintenance issues.
- Municipalities must improve mechanisms to deliver new infrastructure at a faster pace whilst adhering to the relevant standards.
- Focus must be placed on the operations and maintenance of existing infrastructure to ensure continuity of service provision.

### **1.3. GOOD GOVERNANCE**

- Municipalities will ensure transparency, accountability and regular engagements with communities.
- All municipal council structures must be functional and meet regularly.
- Functional oversight committees must be in place, e.g. Audit Committee and MPAC's.

### **1.4. SOUND FINANCIAL MANAGEMENT**

- All municipalities must have a functional financial management system which includes rigorous internal controls.
- Cut wasteful expenditure.
- SCM structures and controls with appropriate oversight.



- Cash-backed budgets.
- Post Audit Action Plans are addressed.
- Act decisively against fraud and corruption.
- Supply Chain Management structures in place and functional according to regulations.

### **1.5. BUILDING CAPABLE INSTITUTIONS AND ADMINISTRATIONS**

- Municipalities to enforce competency standards for managers and appoint persons with the requisite skills, expertise and qualifications.
- All staff to sign performance agreements.
- Implement and manage performance management systems.

## **2. METHODOLOGY**

The methodology utilised in developing this report, depends on the collection of data from various data sources, which accumulates into a report that reflects the overall performance of municipalities in the province. The most pertinent data is consolidated in the report on the performance of Municipalities in the Province. The data that is consolidated and utilised for the final consolidated report consists of the following criteria:

- 2017/18 B2B Score
- 2017/18 Audit Outcomes
- Latest IDP Credibility
- Section 46 Performance
- Other Key Fundamental Considerations

The data sets as per the above criteria are generated by various parties, responsible for the particular mandate, such as COGTA Business units and the Auditor-General. The following methods for compiling each of the above data sets apply:

### **2017/18 B2B Score**

Performance information for all municipalities are gathered and compiled through an extensive participatory and consultative process. The Department, through its Back to Basics Programme, gathers and analyses quarterly performance information. The quarterly performance information is gathered through a scored and weighted Comprehensive Municipal Monitoring and Evaluation Tool (CMET) on a quarterly basis. The information gathered during the quarterly assessment process is used as a basis for compiling the annual and accumulated information (Scores) which are used for this consolidated performance report.

### **2017/18 Audit Outcomes**

In its annual audits, the Auditor-General of South Africa (AGSA) examines the following aspects:

- Fair presentation and absence of material misstatements in financial statements
- Reliable and credible performance information for purposes of reporting on predetermined performance objectives
- Compliance with all legislation governing financial matters.

The results of the auditing process by the Auditor-General of South Africa are included in the overall assessment of the performance of municipalities in the province.

#### **Latest IDP Credibility**

The Integrated Development Plans (IDPs) of municipalities are assessed annually in terms of Section 32 of the Municipal Systems Act, to determine its levels of credibility, in line with the IDP assessment criteria developed to determine the credibility. The credibility rating of the IDPs that were reviewed during 2017/18 is included in the overall assessment of the performance of municipalities in the province.

#### **Section 46 Performance**

Annual Performance reports of municipalities, as drafted in terms of Section 46 of the Municipal Systems Act are assessed as part of the overall consolidated municipal performance assessment. In particular, the levels of achievement of targets as per the pre-determined objectives of municipalities are calculated and considered as part of the overall assessment of the performance of municipalities in the province.

#### **Other Key Fundamental Considerations**

The quarterly Back to Basics assessments of municipalities takes cognisance of key fundamental indicators which might adversely affect the functionality and performance of a municipality. Any such applicable factors were also considered included in the final consolidated assessments.

#### **Categorisation and final Consolidated Municipal Performance**

For the purpose of enabling comparative consolidated performance assessments of municipalities, municipalities were categorized as Small, Medium to Large, District and Municipalities Providing All Services (Special) municipalities based on the provisions of items 2,3 and 4 of Government Gazette Notice No. 1032 dated 7 December 2012 which determines that the Municipalities' population and their "own" income (excluding grants from the National and Provincial focus) are the two factors to be used. Municipalities were categorised as Special Municipalities as they provided all the basic services (i.e. water, sanitation, electricity, refuse removal and housing).

The overall performance of municipalities were rated in terms of the quarterly assessment process and used as a basis for compiling the annual and accumulated information (scores). Municipalities were rated from highest to lowest annual scores and each of the other data sets were the compared per municipality into the final consolidated performance rating of municipalities in the province. This was done in a tabular format and is reflected in Table 5, under Section 4.7 of this report.

### 3. BACK TO BASICS CATERGORISATION OF MUNICIPALITIES

At the onset of the Back to Basics Programme, municipalities have been categorised as Performing Well (Functional), With Potential (Challenged) and Not Doing Well (Requiring Intervention). The Performing Well Category is a defined notion of an ideal municipality, and the content of an acceptable level of performance.

FIGURE 1: CATERGORISATION OF MUNICIPALITIES



## 4. PERFORMANCE ASSESSMENT OF MUNICIPALITIES

### 4.1. MUNICIPALITIES THAT HAVE SHOWN GOOD PERFORMANCE

Since the inception of the Back to Basics Programmes in 2014, there has been substantial movement of municipalities in terms of the Back to Basics Categorisation. Three categories are identified for the purpose of determination of support to municipalities, namely Functional, Challenged and Requiring Intervention.

As the Back to basics Programme is now entering its 5<sup>th</sup> year of implementation, it was deemed pertinent that the 5-year Back to Basics performance of municipalities, per quarter be compared and that these trends be analysed so as to map the way forward for identifying and maintaining focused support to municipalities.

The table below indicates the initial categorisation of municipalities as determined by the National Department of Co-operative Governance and Traditional Affairs during its assessments at the end of 2014. The table further outlines the individual municipal categorisation (performance) over three financial years, starting with the categorisation for the 4 quarters of the 2015/2016 municipal financial year and ending with the 4 quarters of the 2017/2018 municipal financial years, which is also the financial year applicable to this report in term of Section 47 of the Municipal Systems Act.

**TABLE XX: B2B CATEGORIZATION: 2014 -2018**

Colour key for categorisation:

Functional	
Challenged	
Requiring intervention	

Municipality	Dec 2014	Sep 2015	Dec 2015	Mar 2016	Jun 2016	Sep 2016	Dec 2016	Mar 2017	Jun 2017	Sep 2017	Dec 2017	Mar 2018	Jun 2018
Ugu District Municipality													
uMdoni													
uMzumbe													
Umuziwabantu													
Ray Nkonyeni	Merged												
<b>uMgungundlovu District Municipality</b>													
uMshwathi													
uMngeni													
Mpofana													
Impendle													
Msunduzi													
Mkhambathini													
Richmond													

Municipality	Dec 2014	Sep 2015	Dec 2015	Mar 2016	Jun 2016	Sep 2016	Dec 2016	Mar 2017	Jun 2017	Sep 2017	Dec 2017	Mar 2018	Jun 2018
<b>uThukela District Municipality</b>													
Alfred Duma	Merged												
Inkosi Langalibalele	Merged												
Okhahlamba													
<b>uMzinyathi District Municipality</b>													
eNdumeni													
Nquthu													
Msinga													
uMvoti													
<b>Amajuba District Municipality</b>													
Newcastle													
eMadlangeni													
Dannhauser													
<b>Zululand District Municipality</b>													
eDumbe													
uPhongolo													
Abaqulusi													
Nongoma													
uLundi													
<b>uMkhanyakude District Municipality</b>													
uMhlabyalingana													
Jozini													
Big five Hlabisa	Merged												
Mtubatuba													
<b>King Cetshwayo District Municipality</b>													
uMfolozi													
uMhlathuze													
uMlalazi													
Mthonjaneni													
Nkandla													
<b>iLembe</b>													
Mandeni													
KwaDukuza													
Ndwedwe													
Maphumulo													
<b>Harry Gwala District Municipality</b>													
Dr Nkosazana Dlamini-Zuma	Merged												
Greater Kokstad													
Ubuhlebezwe													
uMzimkhulu													

Municipality	Dec 2014	Sep 2015	Dec 2015	Mar 2016	Jun 2016	Sep 2016	Dec 2016	Mar 2017	Jun 2017	Sep 2017	Dec 2017	Mar 2018	Jun 2018
eThekweni Metropolitan													

The following are municipalities that have consistently shown satisfactory performance in the implementation of the programme, with particular focus on the 2017/18 financial year, by obtaining Functional category status as at the end of the financial year:

- Umuziwabantu Municipality
- Ray Nkonyeni Municipality
- uMshwathi Municipality
- Impendle Municipality
- Mkhambathini Municipality
- Okhahlamba Municipality
- Nquthu Municipality
- Newcastle Municipality
- Zululand District Municipality
- Abaqulusi Municipality
- Nongoma Municipality
- uLundi Municipality
- uMhlabuyalingana Municipality
- Jozini Municipality
- Big five Hlabisa Municipality
- Mtubatuba Municipality
- King Cetshwayo District Municipality
- uMfolozi Municipality
- uMhlathuze Municipality
- uMlalazi Municipality
- Mthonjaneni Municipality
- Nkandla Municipality
- iLembe District Municipality
- Mandeni Municipality
- KwaDukuza Municipality
- Greater Kokstad Municipality
- Ubuhlebezwe Municipality
- uMzimkhulu Municipality
- eThekweni Metro

These municipalities are consistently monitored and supported by KZN COGTA to maintain this favourable status and ensure that the functionality translates into service delivery. Standard monitoring and support is continuously provided to these municipalities to assist in ensuring that it can maintain the so-called Functional status.

Municipalities that were recognised for making good progress on the implementation of the B2B Programme during the Back to Basics Phase 2 Launch in February 2017, continues to show good progress and sustained commitment to the objectives of the programme, and includes the following municipalities:

- Umuziwabantu Municipality
- uLundi Municipality
- uMhlabuyalingana Municipality
- uMfolozi Municipality
- Mandeni Municipality

This recognition was determined by the extent to which the municipalities have institutionalized the B2B Programme, its response to monitoring processes, its implementation of the B2B Support Plan and overall co-operation with the programme.

Further to these municipalities that were recognised for good progress at the February 2017 Back to Basics second phase launch, the following municipalities have improved from the “Challenged” category in the 2016-2017 financial year, to the “Functional” category in 2017-2018 financial year, based only on the annualised B2B quarterly assessments:

- Mkhambathini
- Nquthu
- Newcastle
- uMhlabuyalingana
- Jozini
- uMfolozi
- uMlalazi
- Mthonjaneni
- Mandeni
- uMzimkhulu

The **uMuziwabantu, Abaqulusi and Mtubatuba municipalities** has improved from the “Requiring Intervention” category to the “Functional” category from the 2016-2017 to the 2017-2018 financial years. It must be noted that subsequent to the improvements by the Abaqulusi and Mtubatuba municipalities up to the end of the 2017-2018 financial years, both municipalities have since regressed to the requiring intervention category and has been placed under Section 139 interventions by the Department

The complete B2B assessment outcomes for municipalities in the province are noted under Section 6 of this detailed report.



The successful implementation of the B2B support plans is pivotal in the commendable performance of the above municipalities. Part and parcel of the successful implementation of these support plans is the ongoing monitoring and support that KZN COGTA provides.

#### 4.2. ASSESSMENT IN TERMS OF BACK TO BASICS

With the introduction of the Back to Basics Programme a new assessment tool was developed to assess the B2B programme. This tool contains a number of primary and secondary indicators, consisting of mostly quantitative metrics, but also qualitative information. This B2B quarterly assessment score for the 2015-2016 financial year was given a weight of 60 points and the support plans score, based on progress made in regards to challenges, a weight of 40 points, and this final scores was then utilised to determine the categorisation of the Municipality after a full consideration.

During the 2016-2017 financial year the methodology for the quarterly determination of categorisation was changed, and the B2B quarterly assessment tool score was used as the foundation for determining categorisation. Once the quarterly scores per municipality was determined, each municipality's individual performance was considered in line with a set of key fundamental indicators to ensure accurate final categorisation. The key fundamental indicators that were considered in determining the final quarterly categorisation are the following:

Key Criteria	Considerations
<b>Validated B2B Action Plan</b>	Non-submission of the quarterly updated and validated B2B Action Plan will result in no final assessment being conducted
<b>Audit Outcome</b>	Adverse and Disclaimers supports justification for a "Requiring Intervention" categorisation, unless the key determinants for the Audit Opinion have been sufficiently addressed and confirmed as such (audit action plan) A Qualified audit opinion will render the municipality as "Challenged", unless the key determinants for the Audit Opinion have been sufficiently addressed and confirmed as such (audit action plan)
<b>Political Stability (leadership)</b>	Any political leadership instability will need to be assessed and would be considered in the final categorisation. Where councils are not meeting due to political instability, key resolutions/decisions are not taken by council or any sign of potential council instability can cause the municipality to be categorised as either "Requiring Intervention" or as "Challenged". Any irregular or irrational decision-making (ongoing or sporadic) can be considered and may impact on the final categorisation
<b>Section 139 Intervention</b>	Regardless of any other categorisation findings and guiding principles, any municipality that is placed under a constitutional section 139 intervention will be categorised as "Requiring Intervention" until the suspension is suspended, where after all the other categorisation factors could still be considered.
<b>Financial Viability and Management</b>	If a municipality is not considered viable as a going concern (bankrupt), it should be regarded as "Requiring Intervention" Irregular management decisions, especially around irregularities in procurement, for which there is substantial and substantiated evidence, coupled with or also irregular, fruitless and wasteful expenditure considerations (each instance should be assessed on its own merits)

The 4 quarterly scores were annualised by determining an average score per municipality for the 2017-2018 financial year. The final annualised score was used as the main determinant for the annual categorisation, but consideration was also given to the key fundamental indicators listed above in determining the final annual categorisation. The categorisation as at the end of the 4<sup>th</sup> quarter of the 2017-2018 was also considered (which includes the key fundamental indicators). Based on this approach, the final categorisation per individual municipality for the 2017-2018 financial year is as follows (comparative categorisation for 2016-2017 is also included):

TABLE 1: B2B PERFORMANCE ASSESSMENT OF MUNICIPALITIES

Categorisation (2016 -2017)	Categorisation (2017 -2018)	Movement
<b>Functional</b>		
Requiring Intervention	Umuziwabantu	Improved
Functional	Ray Nkonyeni	Unchanged
Functional	uMshwathi	Unchanged
Functional	Impendle	Unchanged
Challenged	Mkhambathini	Improved
Functional	Okhahlamba	Unchanged
Challenged	Nquthu	Improved
Challenged	Newcastle	Improved
Functional	Zululand District	Unchanged
Requiring Intervention	Abaqulusi	Improved
Functional	Nongoma	Unchanged
Functional	uLundi	Unchanged
Challenged	uMhlabuyalingana	Improved
Challenged	Jozini	Improved
Functional	Big five Hlabisa	Unchanged
Requiring Intervention	Mtubatuba	Improved
Functional	King Cetshwayo District	Unchanged
Challenged	uMfolozi	Improved
Functional	uMhlathuze	Unchanged
Challenged	uMlalazi	Improved
Challenged	Mthonjaneni	Improved
Functional	Nkandla	Unchanged
Functional	iLembe	Unchanged
Challenged	Mandeni	Improved
Functional	KwaDukuza	Unchanged
Functional	Greater Kokstad	Unchanged
Functional	Ubuhlebezwe	Unchanged
Challenged	uMzimkhulu	Improved
Functional	eThekweni Metro	Unchanged
<b>Challenged</b>		
Functional	uMdoni	Regressed
Functional	uMzumbe	Regressed
Functional	uMgungundlovu District	Regressed
Challenged	uMngeni (Qualified audit opinion)	Unchanged
Functional	Richmond	Regressed
Functional	uThukela District (Qualified AG opinion)	Regressed
Functional	Alfred Duma (Qualified AG opinion)	Regressed
Challenged	uMvoti	Unchanged
Challenged	Amajuba District (Qualified AG opinion)	Unchanged
Challenged	Dannhauser	Unchanged
Challenged	uPhongolo (Qualified AG opinion)	Unchanged
Challenged	Maphumulo	Unchanged
Challenged	Harry Gwala District (Qualified AG opinion)	Unchanged

Categorisation (2016 -2017)	Categorisation (2017 -2018)	Movement
	<b>Requiring Intervention</b>	
Requiring Intervention	Ugu District (labour unrest impacting on water services)	Unchanged
Requiring Intervention	Mpofana (Under Section 139(b)(1) intervention)	Unchanged
Requiring Intervention	Msunduzi (Disclaimer AG opinion)	Unchanged
Requiring Intervention	Inkosi Langalibalele (Under Section 139(b)(1) intervention)	Unchanged
Requiring Intervention	uMzinyathi District (Under Section 139(b)(1) intervention)	Unchanged
Requiring Intervention	eNdumeni (Under Section 139(b)(1) intervention)	Unchanged
Requiring Intervention	Msinga	Unchanged
Challenged	eMadlangeni	Regressed
Requiring Intervention	eDumbe (Governance and financial challenges, discretionary MFMA intervention)	Unchanged
Challenged	uMkhanyakude District (Adverse AG opinion)	Regressed
Challenged	Ndwedwe	Regressed
Requiring Intervention	Dr Nkosazana Dlamini-Zuma (Instability surrounding MM appointment)	Unchanged

The final categorisation for the 2017-2018 financial year above is based on the overall assessment of municipalities, starting from the Back to Basics annual assessments, taking into consideration the Auditor General findings and the key fundamental indicators, referred to above.

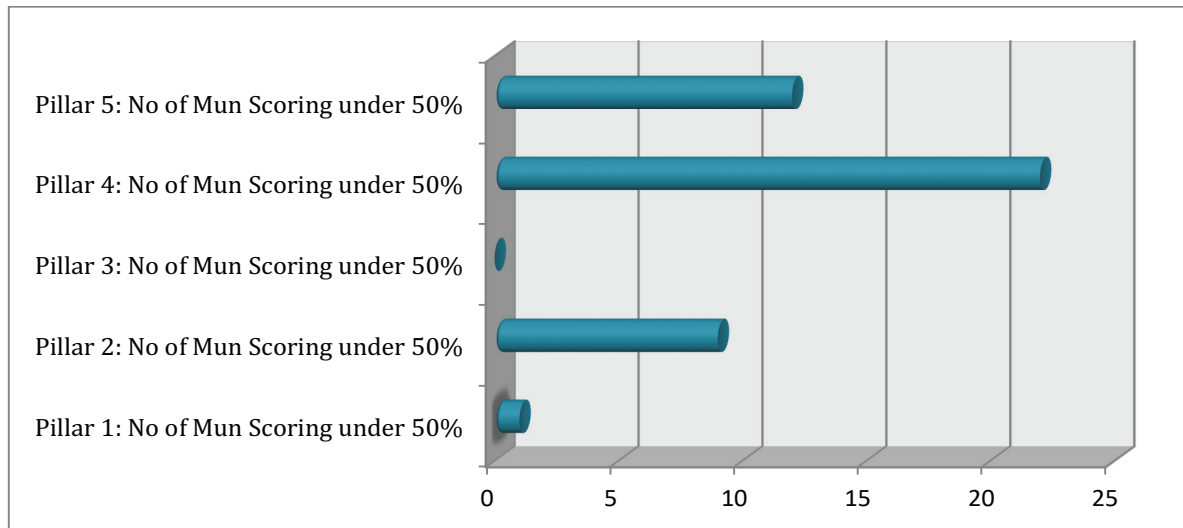
Any change in categorisation change that is caused by a factor outside of the Baseline Back to Basics average annual score and/or the final 4th quarter Back to Basics categorisation, is indicated in brackets next to the applicable municipality.

As per the legislative requirement in terms of Section 47 of the MSA, that corrective measures must be taken for municipalities that under-performed, the response by COGTA regarding this requirement is detailed under section 5 of this report per B2B pillar and per individual municipality that are in need of intervention.

#### 4.3. ASSESSMENT PER PILLAR

An assessment of the quarterly and annual score per each one of the 5 pillars of the Back to Basics Programme has been done and the following figure shows how many municipalities scored an average of less than 50% per pillar.

**FIGURE 2: ASSESSMENT PER PILLAR**



Only 1 out of 44 (excluding districts) municipality scored less than 50% for targets achieved in Pillar 1 during 2017-2018 (4 during 2016-2017). 9 out of 54 municipalities scored less than 50% for targets achieved in Pillar 2 (19 during 2016-2017). No municipalities scored below 50% for Pillar 3. 22 out of 54 municipalities scored less than 50% for targets achieved in Pillar 4 (20 during 2016-2017) and 12 out of 54 municipalities scored less than 50% for targets achieved in Pillar 5 (15 during 2016-2017).

There has been an overall improvement of average performance per pillar between 2016-2017 and 2017-2018. The only regression that was prevalent was in Pillar4.

#### 4.4. IDP ASSESSMENT

The adopted 2018/2019 Reviewed IDP were conducted in-house, led by the IDP Coordination Unit. The assessments of the IDPs were conducted in accordance with the following Municipal Key Performance Areas (KPAs):

- Municipal Transformation and Institutional Development;
- Local Economic Development;
- Basic Service Delivery;
- Financial Viability and Management;
- Good Governance and Public Participation; and
- Cross Cutting Interventions, including environmental, disaster management and spatial planning matters.

Individual Municipal assessments were conducted using the adopted Assessment Criteria and IDP Format Guideline. The KPA groups populated the Assessment Template in accordance with the information contained in the adopted IDP documentation. The populated Template also contained comments and recommendations for improvements of the IDPs. Based on the findings of the assessment, the KPA groups scored each IDP per KPA. The highest score per KPA is 5. The scores per KPA were added up and the combined score resulted in the total score of the IDP, which equals the credibility score of the assessed document.

TABLE 2: IDP ASSESSMENT

Municipalities That Scored Above 74.33% (Top 10 municipalities)	Municipalities That Scored Between 74.33% And 60%	Municipalities That Scored Between 59% And 50%	Municipalities That Scored less than 50%
Ubuhlebezwe	Greater Kokstad	Dannhauser	Nongoma
uMhlabyalingana	Mandeni	eDumbe	Big Five Hlabisa
uThukela	Ugu	Ulundi	Amajuba
uMhlathuze	Newcastle	Jozini	Zululand
eThekwini	uMshwathi	Msinga	
uPhongolo	uMlalazi	Mthonjaneni	
Ray Nkonyeni	Dr. Nkosazana Dlamini Zuma	uMgungundlovu	
uMzimkhulu	Mpofana	Inkosi Langalibalele	
uMzinyathi	Msunduzi	Nkandla	
Harry Gwala	Mkhambathini	uMdoni	
	uMngeni		
	Okhahlamba		
	uMkhanyakude		
	iLembe		
	Nquthu		
	King Cetshwayo		
	Alfred Duma		
	KwaDukuza		
	eNdumeni		
	Abaqulusi		
	Mtubatuba		
	Ndwedwe		
	Umzumbe		
	uMvoti		
	eMadlangeni		
	Maphumulo		
	Richmond		
	Impendle		
	uMfolozi		
	Umuziwabantu		

The following municipalities scored less than 50% on its IDP Credibility rating for the final 2017-2018 IDPs:

- Nongoma
- Big Five Hlabisa
- Amajuba
- Zululand

Resulting from the MEC panel's report, these municipalities scored below the provincial average among other things, the following reasons:

- Non-Compliance with IDP related legislative requirements.
- Lack of Strategic logical, Systematic approach and Professional quality.
- Lack of technical and institutional feasibility of proposed interventions as well as Implementable plan.

- Lack of harmonisation of plans across all spheres of government. Sectoral alignment in the context of provincial and national priorities.

The KZN MEC for Local Government has in terms of section 32(2) of the Municipal Systems Act pronounced to the Mayors of those municipalities how they can improve their credibility rating per IDP KPA and this has been communicated with the respective municipalities.

#### 4.5. ASSESSMENT IN TERMS OF AUDITOR GENERAL (AG)

In its annual audits, the Auditor-General of South Africa (AGSA) examines the following aspects:

- Fair presentation and absence of material misstatements in financial statements
- Reliable and credible performance information for purposes of reporting on predetermined performance objectives
- Compliance with all legislation governing financial matters.

The audited institution achieves a clean audit when their financial statements are unqualified, with no reported audit findings in respect of either reporting on predetermined objectives or compliance with legislation.

**TABLE 3: AUDITOR GENERAL ASSESSMENT**

UNQUALIFIED AUDIT OPINIONS	QUALIFIED AUDIT OPINIONS	ADVERSE AUDIT OPINION	DISCLAIMER AUDIT OPINIONS
eThekweni	uMgungundlovu District	Ugu District	Mpofana
uMdoni	Impendle	Msunduzi	
Umzumbe	uThukela District	Richmond	
uMuziwabantu	Alfred Duma	Inkosi Langalibalele	
Ray Nkonyeni	Amajuba District	UMzinyathi District	
uMshwathi	Dannhauser	Nongoma	
uMngeni	Zululand District		
Mkhambathini	Abaqulusi		
eNdumeni	uMkhanyakude District.		
Nqutu	Big Five Hlabisa		
Msinga	King Cetshwayo District		
uMvoti	Harry Gwala District		
Newcastle	Ubuhlebezwe		
eMadlangeni			
eDumbe			
uPhongolo			
Ulundi			
uMhlabuyalingana			
Jozini			
Mtubatuba			
uMfolozi			
uMhlathuze			
uMlalazi			
Mthonjaneni			
Nkandla			
iLembe District			
Mandeni			
KwaDukuza			

Ndwedwe			
Maphumulo			
Dr Nkosazana Dlamini Zuma			
Greater Kokstad			
uMzimkhulu			

The following information presents the audit outcomes in the Province for the audited 2017-2018 financial year:

- The only Municipality that maintained its clean audit is: Okhahlamba, one (1) clean audit (2016/2017 – 6);
- Thirty three (33) unqualified audits with findings (2016/2017 – 33);
- Thirteen (13) qualified (2016/2017 – 11);
- Four (6) adverse (2016/2017 – 2);
- One (1) disclaimer (2016/2017 – 2); and
- Entities ICC Durban (Pty) Ltd (Clean), Durban Marine Theme Park (Clean), Uthukela Water (Pty) Ltd (Unqualified)

#### Movement:

- Clean audits regressed from 16% (9) of 57 auditees in 2016/2017 to 5% (3) in 2017/2018.
- Unqualified audits regressed from 59% (33) of 57 auditees in 2016/2017 to 60% (34) in 2017/2018.
- Qualified audits regressed from 19% (11) of 57 auditees in 2016/2017 to 23% (13) in 2017/2018.
- Adverse opinions regressed from 3% (2) of 57 auditees in 2016/2017 to 11% (6) in 2017/2018.
- Disclaimer of opinion is currently only indicated at one municipality in 2017/2018 whereas two disclaimers were recorded during 2016/2017.

Fifteen municipalities/municipal entities regressed overall with six regressing from clean to unqualified, six regressing from unqualified to qualified, one regression from unqualified to adverse, one regression from qualified to adverse and one municipality moving from a qualification to a disclaimer of opinion.

Whilst there are five recorded improvements, one from a disclaimer to adverse, one from adverse to qualified and three from qualified to unqualified, notably no improvements were noted in the clean audit category.

#### Root Causes/Challenges

- Slow response by the management to messages conveyed by the office of the Auditor General, COGTA and the Provincial Treasury occurred at 90% of municipalities in 2017/2018 (77% in 2016/2017);
- Lack of consequences for poor performance occurred at 44% of municipalities in 2017/2018 (48% in 2016/2017);



- Instability or vacancies in key positions occurred at 29% of municipalities in 2017/2018 (50% in 2016/2017);
- Municipal Response to Consequence Management has been poor.

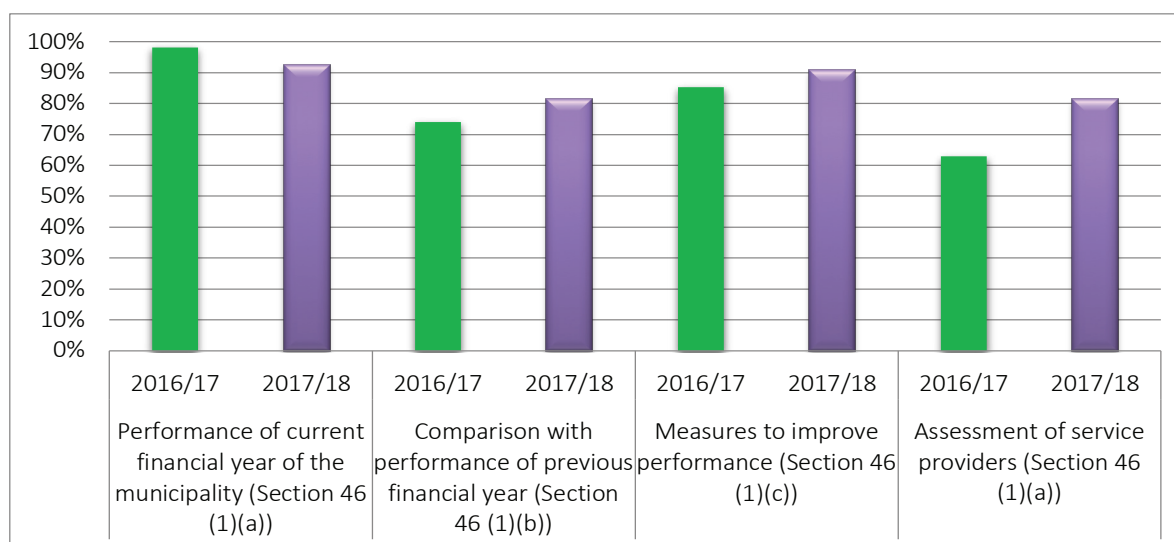
#### 4.6. ASSESSMENT IN TERMS OF MUNICIPALITY'S ANNUAL PERFORMANCE REPORT

This assessment determines compliance and performance of a Municipality in terms of the municipal Annual Performance Reports, as required of municipalities in terms of Section 46 of the Municipal systems Act and must be included into the Municipal Annual report in terms of Section 121 (3) (c) of the Municipal Finance Management Act No. 56 of 2003. The assessment entails the following:

- ✓ The municipality has incorporated requirements of Section 46 of the Municipal Systems Act No. 32 of 2000 into the Annual report (MFMA Chapter 12), including the following:
  - ✓ Performance of current financial year of the municipality (Section 46 (1)(a))
  - ✓ Comparison with performance of previous financial year (Section 46 (1)(b))
  - ✓ Measures to improve performance (Section 46 (1)(c))
  - ✓ Assessment of service providers (Section 46 (1)(a))

Performance of current financial year of the municipality (Section 46 (1)(a))		Comparison with performance of previous financial year (Section 46 (1)(b))		Measures to improve performance (Section 46 (1)(c))		Assessment of service providers (Section 46 (1)(a))	
2016/17	2017/18	2016/17	2017/18	2016/17	2017/18	2016/17	2017/18
98%	93%	74%	81%	85%	91%	63%	81%
53	50	40	44	46	49	34	44

FIGURE 3: ASSESSMENT OF ANNUAL PERFORMANCE REPORT



There has been an overall improvement in the legislative compliance of municipalities in terms of the Section 46 Annual Performance Reporting by municipalities. The only area of regression of compliance was with the reporting on Performance of current financial year of the municipality (Section 46 (1)(a)). This was mostly due to unavailable information.

During 2017-2018, 10 municipalities did not do a comparison of performance with the previous financial year. In the assessment for the 2016-2017 financial year 14 Municipalities did not do a comparison of performance in the previous financial year.

Only 7 Municipality did not indicate measures to improve performance, compared to 8 municipalities during the 2016-2017 financial year.

There was a substantial improvement in municipalities that did an assessment of service providers, showing an improvement from 34 to 44 year-on-year between 2016-2017 and 2017-2018.

Overall there has been an improvement in the performance and legal compliance of municipalities' Annual Performance Reports in terms of Section 46 of the Municipal Systems Act. It should however be noted that the Auditor-General found that there was a regression in the performance related findings in terms of Predetermined Objectives.

TABLE 4: ACHIEVEMENT OF ANNUAL PERFORMANCE REPORT TARGETS

Municipality	2016-17		2017-18	
	Targets Achieved	Targets not Achieved	Targets Achieved	Targets not Achieved
<b>Ugu District Municipality</b>	<b>89%</b>	<b>11%</b>	<b>73%</b>	<b>27%</b>
uMdoni	74%	26%	57%	43%
uMzumbe	69%	31%	74%	26%
Umuziwabantu	71%	29%	77%	23%
Ray Nkonyeni	90%	10%	96%	4%
<b>uMgungundlovu District Municipality</b>	<b>68%</b>	<b>32%</b>	<b>51%</b>	<b>41%</b>
uMshwathi	75%	25%	90%	10%
uMngeni	50%	50%	45%	55%
Mpofana	83%	17%	73%	27%
Impendle	71%	29%	79%	21%
Msunduzi	70%	30%	65%	35%
Mkhambathini	87%	13%	91%	9%
Richmond	57%	43%	54%	46%
<b>uThukela District Municipality</b>	<b>83%</b>	<b>17%</b>	<b>75%</b>	<b>25%</b>
Alfred Duma	78%	22%	67%	33%
Inkosi Langalibalele	63%	37%	66%	34%
Okhahlamba	83%	17%	78%	22%
<b>uMzinyathi District Municipality</b>	<b>70%</b>	<b>30%</b>	<b>57%</b>	<b>43%</b>
eNdumeni	69%	31%	79%	21%
Nquthu	43%	47%	79%	21%
Msinga	73%	27%	73%	27%
uMvoti	53%	47%	55%	45%
<b>Amajuba District Municipality</b>	<b>47%</b>	<b>53%</b>	<b>53%</b>	<b>47%</b>
Newcastle	63%	37%	57%	43%
eMadlangeni	81%	19%	78%	22%
Dannhauser	81%	19%	78%	22%
<b>Zululand District Municipality</b>	<b>83%</b>	<b>17%</b>	<b>90%</b>	<b>10%</b>
eDumbe	48%	52%	78%	22%
uPhongolo	48%	52%	65%	35%
Abaqulusi	55%	45%	63%	37%
Nongoma	71%	29%	68%	32%
uLundi	85%	15%	86%	14%
<b>uMkhanyakude District Municipality</b>	<b>62%</b>	<b>38%</b>	<b>64%</b>	<b>36%</b>
uMhlabyalingana	82%	18%	86%	14%
Jozini	63%	37%	57%	43%
Big five Hlabisa	59%	41%	67%	33%
Mtubatuba	71%	29%	64%	36%
<b>King Cetshwayo District Municipality</b>	<b>87%</b>	<b>13%</b>	<b>83%</b>	<b>17%</b>
uMfolozi	78%	22%	86%	14%
uMhlathuze	62%	38%	79%	21%
uMlalazi	67%	33%	73%	27%
Mthonjaneni	91%	9%	71%	29%
Nkandla	78%	22%	81%	19%
<b>iLembe</b>	<b>76%</b>	<b>24%</b>	<b>80%</b>	<b>20%</b>
Mandeni	60%	40%	67%	33%
KwaDukuza	60%	40%	59%	41%
Ndwedwe			83%	17%
Maphumulo	44%	56%	61%	39%

Municipality	2016-17		2017-18	
	Targets Achieved	Targets not Achieved	Targets Achieved	Targets not Achieved
Harry Gwala District Municipality	73%	27%	68%	32%
Dr Nkosazana Dlamini-Zuma	67%	33%	81%	19%
Greater Kokstad	82%	18%	90%	10%
Ubuhlebezwe	87%	13%	96%	4%
uMzimkhulu	95%	5%	85%	15%
eThekweni Metropolitan	70%	30%	76.92%	23.08%

The table above shows the annual performance targets, based on its predetermined objectives and related targets that the municipalities have achieved in terms of its audited Annual Performance Reports, prepared in terms of Section 46 of the Municipal Systems Act. It is notable that there seems to be an overall improvement of the percentage of targets that have been achieved by municipalities from the 2016/17 to the 2017/18 financial year, with no less than 30 municipalities increasing the percentage of its targets achieved and only 1 municipality achieving less than 50% of its targets during 2017/18 (compared to 5 during 2017/18)

#### 4.7. OVERALL PERFORMANCE OF MUNICIPALITIES IN KWAZULU-NATAL BASED ON THE COMBINED ASSESSMENT

Municipalities were categorized as Small, Medium to Large, District and Municipalities Providing All Services (Special) municipalities based on the provisions of items 2,3 and 4 of Government Gazette Notice No. 1032 dated 7 December 2012 which determines that the Municipalities' population and their "own" income (excluding grants from the National and Provincial focus) are the two factors to be used. Municipalities were categorised as Special Municipalities as they provided all the basic services (i.e. water, sanitation, electricity, refuse removal and housing).

**TABLE 5: BEST PERFORMING MUNICIPALITIES PER MUNICIPAL CATEGORY**

Municipality	2017/18 B2B Score	2017/18 Audit	Latest IDP Credibility	Section 46 Performance	Other Key Fundamental Considerations
<b>DISTRICT MUNICIPALITIES</b>					
Zululand	87%	Qualified	Below 50%	90% Targets achieved	N/A
King Cetshwayo	80%	Qualified	Between 74.33% and 60%	83% Targets achieved	N/A
uThukela	78%	Qualified	Above 74.33%	75% Targets achieved	N/A
iLembe	73%	Unqualified	Between 74.33% and 60%	80% Targets achieved	N/A
Ugu	72%	Adverse	Between 74.33% and 60%	75% Targets achieved	Labour unrest impacting on water services
uMgungundlovu	71%	Qualified	Between 59% and 50%	51% Targets achieved	N/A
Harry Gwala	67%	Qualified	Above 74.33%	68% Targets achieved	N/A

Amajuba	60%	Qualified	Below 50%	53% Targets achieved	N/A
uMkhanyakude	58%	Qualified	Between 74.33% and 60%	64% Targets achieved	N/A
uMzinyathi	51%	Adverse	Above 74.33%	57% Targets achieved	Under Section 139(b)(1) intervention
<b>MUNICIPALITIES PROVIDING ALL SERVICES</b>					
uMhlathuze	85%	Unqualified	Above 74.33%	79% Targets achieved	N/A
eThekwini	77%	Unqualified	Above 74.33%	77% Targets achieved	N/A
Newcastle	72%	Unqualified	Between 74.33% and 60%	57% Targets achieved	N/A
Msunduzi	58%	Adverse	Between 74.33% and 60%	65% Targets achieved	N/A
<b>MEDIUM TO LARGE MUNICIPALITIES</b>					
Nongoma	90%	Adverse	Below 50%	68% Targets achieved	N/A
Inkosi Langalibalele	90%	Adverse	Between 59% and 50%	66% Targets achieved	Under Section 139(b)(1) intervention
Mthonjaneni	89%	Unqualified	Between 59% and 50%	71% Targets achieved	N/A
uMshwathi	87%	Unqualified	Between 74.33% and 60%	90% Targets achieved	N/A
uMzimkhulu	83%	Unqualified	Above 74.33%	85% Targets achieved	N/A
Ray Nkonyeni	82%	Unqualified	Above 74.33%	96% Targets achieved	N/A
uMlalazi	82%	Unqualified	Between 74.33% and 60%	73% Targets achieved	N/A
Ubuhlebezwe	81%	Qualified	Above 74.33%	96% Targets achieved	N/A
Alfred Duma	80%	Qualified	Between 74.33% and 60%	67% Targets achieved	N/A
uLundi	80%	Unqualified	Between 59% and 50%	86% Targets achieved	N/A
KwaDukuza	78%	Unqualified	Between 74.33% and 60%	59% Targets achieved	N/A
Mandeni	78%	Unqualified	Between 74.33% and 60%	67% Targets achieved	N/A
Mtubatuba	77%	Unqualified	Between 74.33% and 60%	64% Targets achieved	N/A
uMngeni	76%	Unqualified	Between 74.33% and 60%	45% Targets achieved	N/A
Richmond	75%	Adverse	Between 74.33% and 60%	54% Targets achieved	N/A
Greater Kokstad	75%	Unqualified	Between 74.33% and 60%	90% Targets achieved	N/A
Abaqulusi	73%	Qualified	Between 74.33% and 60%	63% Targets achieved	N/A
Okhahlamba	72%	Clean Audit	Between 74.33% and 60%	78% Targets achieved	N/A
uPhongolo	72%	Unqualified	Above 74.33%	65% Targets achieved	N/A
eDumbe	64%	Unqualified	Between 59% and 50%	78% Targets achieved	Governance and financial

					challenges, discretionary MFMA intervention
Nquthu	63%	Unqualified	Between 74.33% and 60%	79% Targets achieved	N/A
Jozini	59%	Unqualified	Between 59% and 50%	57% Targets achieved	N/A
uMdoni	58%	Unqualified	Between 59% and 50%	57% Targets achieved	N/A
eNdumeni	57%	Unqualified	Between 74.33% and 60%	79% Targets achieved	Under Section 139(b)(1) intervention
uMvoti	56%	Unqualified	Between 74.33% and 60%	55% Targets achieved	N/A
Dannhauser	52%	Qualified	Between 59% and 50%	78% Targets achieved	N/A
Umuziwabantu	46%	Unqualified	Between 74.33% and 60%	77% Targets achieved	N/A
<b>SMALL MUNICIPALITIES</b>					
Mkhambathini	89%	Unqualified	Between 74.33% and 60%	91% Targets achieved	N/A
Nkandla	87%	Unqualified	Between 59% and 50%	81% Targets achieved	N/A
uMfolozi	80%	Unqualified	Between 74.33% and 60%	86% Targets achieved	N/A
uMhlabuyalingana	79%	Unqualified	Above 74.33%	86% Targets achieved	N/A
Impendle	77%	Qualified	Between 74.33% and 60%	79% Targets achieved	N/A
Dr Nkosazana Dlamini-Zuma	76%	Unqualified	Between 74.33% and 60%	81% Targets achieved	Instability surrounding MM appointment
Msinga	70%	Unqualified	Between 59% and 50%	73% Targets achieved	N/A
Mpofana	69%	Disclaimer	Between 74.33% and 60%	73% Targets achieved	Under Section 139(b)(1) intervention
Ndwedwe	69%	Unqualified	Between 74.33% and 60%	83% Targets achieved	N/A
Big five Hlabisa	68%	Qualified	Below 50%	67% Targets achieved	N/A
Maphumulo	65%	Unqualified	Between 74.33% and 60%	61% Targets achieved	N/A
Umzumbe	59%	Unqualified	Between 74.33% and 60%	74% Targets achieved	N/A
eMadlangeni	47%	Unqualified	Between 74.33% and 60%	78% Targets achieved	N/A

One of the legislative requirements in terms of the MSA Section 47 is that the MEC must propose remedial action for the under-performing municipalities that were identified. Over and above the general interventions as proposed and undertaken during the financial year, **Section 4** of this report gives a summary of critical challenges and interventions which were undertaken as remedial action for under-performing municipalities identified during the year.

These challenges are identified from various applicable sources, such as the IDPs, the B2B quarterly assessments, Local Government specialists' observations and findings, and any others and incorporated into the individual municipal B2B Action Plans, where required. Part of the remedial action responses for under-performing municipalities is the satisfactory resolution to the identified key challenges. This is facilitated through the actions taken by the municipality and the related support provided by KZN COGTA.

Over and above assessments done in terms of the annual B2B scores, the Auditor-General Audit findings, the IDP credibility scores and the Annual Performance Report assessments, it must be noted that consideration of the key fundamental identified certain municipalities which required specific interventions by CoGTA.

## **5. STRATEGIC ISSUES THAT WERE ADDRESSED BY COGTA AND INTERVENTIONS UNDERTAKEN PER PILLAR**

Flowing from the ongoing monitoring of performance of municipalities during the 2017-2018 municipal financial year, and the subsequent conclusion of the performance and status of municipalities, CoGTA responded to the challenges identified and provided necessary support in terms of its mandate.

These remedial actions could be undertaken during the financial year, or subsequent to the financial year, so as to ensure ongoing and proper resolution of the challenges. Recognising that remedial and support actions can only be implemented after challenges were identified, most of the remedial actions and strategic outcomes referred to under this section of the report was in response to the finding during and after the 2017-2018 municipal financial year.

The following are some of the critical issues in identified municipalities, as well as the remedial measures taken to address these:

### **uMzinyathi Local Municipality**

In 2016, the collapse of governance at Nquthu municipality destabilised the District municipality to a point where the District also became dysfunctional. This led the Executive Council to intervene in terms of section 139(1)(b) at the municipality on 12 October 2017, due the inability of the municipal council to constitute itself and to elect its office bearers way past the legislative timeframes.

The intervention was meant to have ended when the municipality elected its office-bearers, however the municipality continued to face a number of emerging challenges. There was also a high rate of unfilled senior positions which meant that there was no capacity to implement the exit strategy. There was, therefore, a need for the intervention to remain in place in order to finalise all the outstanding matters included in the recovery plan/exit strategy.

The Technical Director and the Community Director posts have been filled. An investigation in terms of Section 106 of the Systems Act is being conducted by Cogta and is still in progress.

### **Mpofana Local Municipality**

On 08 December 2017, the municipality was placed under intervention in terms of section 139(1)(b) of the Constitution. Some of the reasons for the intervention include the following:

- (a) the lack of political will from the municipality to cooperate adequately with the support provided by both the Provincial Treasury and Cogta;
- (b) the municipality's failure to appoint senior management timely, resulting in lack of responsibility and accountability;
- (c) the poor contract management and lack of accountability on the part of management, resulting in the municipality facing an extremely high number of litigation;
- (d) the municipality's failure to implement cost containment measures despite guidance and support from both the Provincial Treasury and Cogta;
- (e) the municipality's failure to submit the 2016/2017 Annual Financial Statements to the Auditor General on time, despite support from both Cogta and Provincial Treasury; and
- (f) The municipality's mismanagement of the Cogta grant of R14.5m allocated for the Weenen Electrification Project.

There is insufficient O&M funding which compromises service delivery and, repairs and maintenance to ageing infrastructure.

The real challenge at the municipality remains the unfunded budget which will make the municipality take longer to turn the tide. The payment plan will take years to achieve the desired results as it is currently sitting at about R136 million. Letters of demand have been issued to staff members and councillors who owe the municipality.

The municipal recovery plan is in place and is currently being implemented by the Ministerial Representative.

#### **Inkosi Langalibalele Local Municipality**

An intervention in terms of section 139(1)(b) of the Constitution was instituted at the municipality on 08 December 2017. Some of the reasons for the intervention include the following:

- (a) the failure by the Council to adopt an organogram aligned to its powers and functions and complying to regulation 4(2) and (3);
- (b) the financial and administrative instability at the municipality as a result of post-merger issues of wrongful placement, job evaluation, wrongful pay parity, remained unresolved for a prolonged period;
- (c) The failure of MPAC to investigate matters relating to UIFW expenditure, and to submit recommendations to Council, in order for disciplinary measures to be taken against identified culprits and the associated recovery of funds;



(d) The municipality's cash flow position which had deteriorated to the extent that there were insufficient funds to pay for critical operational expenditure; and

(e) The failure by the municipality to spend conditional grants to the amount of about R12.5m which were also not cash backed.

The Ministerial Representative is in place and is implementing the recovery plan. The Municipality is getting into a change management mode albeit with challenges. There has been a slight change of attitude in both Council and Management which is welcome. Council and EXCO sit regularly and conclude their business with decisions ratified. The labour matter is also being managed carefully in order to ensure stability.

#### **Dr Nkosazana Dlamini-Zuma Local Municipality**

An intervention in terms of section 139(1)(b) of the Constitution was instituted at the municipality on 28 March 2018 due to the failure by the Council to perform recruitment processes of senior management, which destabilised the municipality and led to major tensions. A Ministerial Representative was appointed to prepare and implement a recovery plan. On 05 December 2018, the intervention was terminated due to the achievement of all targets included in the recovery plan, including the appointment of a municipal manager, which stabilised the municipality.

#### **uThukela District Municipality**

An intervention in terms of section 139(1)(b) of the Constitution was instituted at the municipality on 21 August 2018. Some of the reasons for the intervention are as follows:

(a) There was absence of financial management controls and processes, which led to non-compliance, compounded by the rapid depletion of cash reserves which limited the expansion and development of the municipality and thus impeded crucial service delivery.

(b) There was absence of municipal leadership for both oversight and administrative responsibilities

(c) There was an increase in water distribution losses based on ageing infrastructure and theft;

(d) There was an alarming increase in the irregular, fruitless and wasteful expenditure and the absence of plans to mitigate against such risks; and

(e) There were frequent disruptions of service delivery through labour and community protests and the absence of concrete plans to manage and/or avoid such.

A Ministerial Representative was subsequently appointed to prepare and implement a municipal recovery plan. The Department continues to closely monitor implementation of the recovery plan.

#### **Edumbe Local Municipality**

The eDumbe Municipality was previously under threat of disconnection by Eskom which triggered service delivery protests. Creditors were not paid within 30 days as required in terms of the MFMA. Conditional grants to the value of R7,6 million as at 10 May 2017 were not cash backed indicating that

grant funding was utilised to fund operational expenditure. The total debtors' book as at 10 May 2017 was R100 millions of which 95% was outstanding for over 120 days. This was an indication of poor debt collection by the municipality which contributed to the current cash flow challenges. The Municipal Manager and Acting Municipal Manager were unavailable for a prolonged period. Contracts were allegedly awarded by the municipality under dubious circumstances with no value for money to the municipality, which warranted some review and/or investigation to ascertain if eDumbe was indeed receiving value for money.

In order to address the challenges at the municipality effectively, an intervention in terms of section 136(2) of the MFMA read with Section 139 of the Constitution was instituted on 19 July 2017. A Financial Administrator was in place and a recovery plan prepared. The plan currently being implemented in order to finalise all issues included in the plan.

### **Endumeni Local Municipality**

On 05 December 2018, the municipality was placed under intervention in terms of section 139(1)(b) of the Constitution due to the dysfunctionality of the Council as a result of the following:

- (a) Council and its Committees, with particular reference to the Executive Committee, Portfolio Committees and MPAC had not functioned optimally over the past few months due to political instability at the municipality;
- (b) The committees of council were unable to provide oversight over the administration particularly with reference to financial management and the service delivery programme of the municipality.
- (c) Following the tabling of the forensic report on the 4th of October 2018, Council had not been able to consider and process the report and, in particular, the recommendations;
- (d) The forensic investigation identified various instances of irregular, fruitless and wasteful expenditure, procurement irregularities, conflicts of interest, fraud, theft, maladministration and non-compliance with relevant legislation, regulations, circulars and policies;
- (e) Following the tabling of the forensic report, the Mayor resigned while the Speaker Councillor Mbatha-Makhathini was expelled by her party. It then became abundantly clear that the municipality was on a verge of collapse, as despite support, the municipality remained unstable and challenged due to poor/absence of leadership and management; and
- (f) Following the resignation of the Mayor and expulsion of the Speaker, the IEC after consulting the IFP, filled the vacancies that had arisen. Council was incensed by this kind of behavior and resolved to put the Municipal Manager on special leave, with immediate effect and appointed Mr L. Cindi, the Director Technical Services as the Acting Municipal Manager.

Matters surrounding the appointment of the Municipal Manager and internal disagreements were compromising the decision making process. The Council was also unable to table its budget by the statutory due date as the Mayor had been arrested on allegations of plotting to assassinate the Speaker.

The Municipal manager has been appointed and the Council has approved the budget for the 18/19 financial year.

A Ministerial Representative is in place and has prepared a recovery plan which is being implemented with consequence management steps taken where appropriate, including institution of criminal proceedings and disciplinary steps.

### **Richmond Local Municipality**

The municipality had been plagued by administrative and political instability for an extended period time with various parties resorting to litigation to resolve matters which is unhealthy and which is adversely affecting the operation of the municipality. As far back as December 2017 allegations of maladministration, fraud and corruption surfaced against the Director Technical Services, criminal charges were brought against the Chief Financial Officer and was followed by his subsequent suspension in May 2018, labour protests and work stoppages took place during August 2018, the Auditor General was unable to complete the audit for the 2017/2018 financial year due to safety concerns arising from the instability at the municipality and a protracted legal dispute between the Municipal Manager and the Council since July 2018 has rendered the administration dysfunctional.

Intra and inter- party political tensions are evident and are displayed by council resolutions and conflicting reports on the status and position of the Mayor and flawed municipal processes relating to the suspension of the municipal manager as well as conflicting information from the Speaker, Mayor and Whip and subsequent litigation in this regard.

Further allegations of maladministration, fraud and corruption were brought the attention of the Department and an investigation in terms of section 106 of the Municipal Systems Act was instituted.

The municipalities' financial management had also deteriorated as a result of poor leadership and governance with the municipality regressing to an adverse audit opinion in the 2017/2018 financial year.

Based on the challenges, on 13 March 2019, the Provincial Executive Council (Executive Council) resolved to intervene at the municipality in terms of section 139(1)(b) of the Constitution. A Ministerial Representative was appointed and has prepared a recovery plan.

### **Mtubatuba Local Municipality**

It had been previously reported that there were tensions in the Mtubatuba Council regarding the intention to withdraw their local representatives to the uMkhanyakude District Municipality. The municipality was advised by Cogta on the implications of the withdrawal as it appeared that there was a misconception that the declaration of vacancies with the IEC would require a fresh election of the representatives from Mtubatuba when in fact these seats already belong to the parties that were allocated seats in 2016. The Council proceeded to withdraw the representatives. The IEC, subsequently, replaced the representatives.

It later became clear that there were major challenges in the Council. Since 2016 there had also been two by elections (ward 4 and ward 12) held at the municipality of which the outcome of the by-election in ward 4 was challenged by one of the parties and eventually set aside by the Electoral Court. This also led to major tensions within the Council. The MEC had also visited the municipality on 14 February 2019 and met with the Municipal Council where the majority of councillors admitted to the fact that the municipality was failing in several areas of their powers and functions. Based on the reported challenges, on 13 March 2019, the Provincial Executive Council (Executive Council) resolved to intervene at Mtubatuba Municipality in terms of section 139(1)(b) of the Constitution. The Executive Council resolved to authorize the MEC for Cooperative and Traditional Affairs to appoint a Ministerial Representative (s) to implement the Terms of Reference as approved by the Executive Council. A recovery plan has been prepared and is being implemented.

### **Ugu District Municipality**

The Ugu District Municipality experienced ongoing challenges over the last 3 years in regards to labour withholding their services from time to time as grievances are raised, which resulted in water stopages. This has manifested particularly just prior to prime tourist periods.

Cogta has been closely involved in the processes of mediating labour related issues in the District and mediated an agreement between management and SAMWU during December 2017, and in respect of the most recent industrial dispute an agreement was again concluded through the efforts of the Premier on 7 June 2018.

### **Msinga Local Municipality**

It appeared that there were tensions in Council as a result of disagreements regarding the intention by the Council to renew contracts of senior managers at the municipality. Cogta had on numerous occasions advised the municipality of the legal framework with regard to the renewal of contracts. The Council nevertheless continued to renew the contracts without adherence to the legislative framework.

The MEC subsequently approached the High Court to obtain a court order with the effect of declaring the renewals of the Municipal Manager, the Director Community Services and the Director: IDP's contracts of employment with the municipality illegal and ultra vires. The review application was launched and papers served. Subsequently the municipality withdrew the application. Therefore, the order was confirmed. The municipality, subsequently confirmed implementation of the order.

### **Msunduzi Local Municipality**

Since April 2018, the municipality has been engulfed with the following challenges that created instability: Public Protector Matters, tensions with the staff of the Auditor General, situation around the Municipal Manager and other senior managers, service delivery failures including electricity and waste management challenges, financial management challenges including under spending on grants, failure to pay creditors on time, alleged collapse of the billing system. Ongoing or pending investigations as well as

labour strikes have been prominently reported on as well. Over the past twelve months there have been numerous media reports of Msunduzi Councillors boycotting meetings and deliberately collapsing the quorum for reasons that were reportedly political. It was even suggested in the press that such political manoeuvres are the root cause of the recent labour ructions or strikes.

KZN Cogta, Provincial and National Treasury all interacted with the municipality in an effort to assist the municipality resolve its challenges. The situation did not improve at the municipality and in the circumstances, on 05 April 2019, the Executive Council resolved to intervene at the municipality in terms of section 139 of the Constitution. The intervention is intended to stabilize the administration and to bring confidence in the institution and to ensure service delivery. of the recovery plan.

### **Abaqulusi Local Municipality**

The municipality was confronted with serious governance, institutional, financial and service delivery challenges. The vacancies in the Council also compromised stability within the council to a point where there was apparent disregard of the rule of law. The municipality was in need of intensive support, including financial support, in order to arrive at the desired turn around. Accordingly, on 21 February 2019, the Executive Council resolved to intervene at the municipality in terms of section 139 of the Constitution. A Ministerial Representative was appointed and has prepared a recovery plan which is currently being implemented. The Municipality is challenging the intervention in court. The litigation in this regard is pending.

Apart from Municipal specific interventions and remedial actions, COGTA has also been implementing overall remedial actions for municipalities in areas of inadequate performance and where general support and capacity building was identified. The following is a brief overview of some of these remedial actions and the impact that it has had on municipalities in general, per B2B pillar. Apart from Municipal specific interventions and remedial actions, COGTA has also been implementing overall remedial actions for municipalities in areas of inadequate performance and where general support and capacity building was identified. The following is a brief overview of some of these remedial actions and the impact that it has had on municipalities in general, per B2B pillar.

## **PILLAR 1: PUBLIC PARTICIPATION: PUTTING PEOPLE FIRST**

The Department is mandated with facilitating the establishment the functionality assessment revealed that out of a total number of 870 wards, 665, making up 80% were not functional and only a mere 16 (20%) were functional.

The development and continuous monitoring of implementation of Ward Operational Plans and constant support to municipalities who have dysfunctional ward committees has yielded great success. The status has since improved and as at 2018 out of a total of 870, 668 (77%) were reported functional and currently sitting at only 23% of non-functionality ward committees.

Wards are rated dysfunctional when there is no evidence of holding community feedback meetings, non-implementation of Ward Operation Plans, non-implementation of remedial action or support plans initiated by COGTA in consultation with municipal officials.

The department has also been responsible for developing and implementing the Rapid Response Strategy, the purpose of which is to provide mechanisms by which the public can voice their awareness as well as dissatisfaction of government programmes or lack thereof. It is meant as a platform to prevent and or mitigate public protests. To date the strategy has been adopted in all provincial law enforcement structures and 54 Rapid Response Teams have been established. There are however weaknesses in the implementation of the strategy, with 15 out of 54 municipalities that have been identified dysfunctional and are being supported. The 15 dysfunctional Rapid Response Teams are (Umkhanyakude, Phongola, Abaqulusi, Nongoma, eDumbe, Mthonjaneni, Amajuba, Uthukela, Okhahlamba, Alfred Duma, Ray Nkonyeni, Umzimkhulu, Mpofana, Umsunduzi and eThekweni).

The Department also has 423 Community Development Workers based in municipalities across the province, whose many responsibilities is to provide assistance in the functioning of OSS War-rooms and facilitating service delivery at a ward level. The co-ordination and monitoring of implementation all Sector Parliament resolutions and Community Outreach Programmes are co-ordinated Public Participation.

## **PILLAR 2: BASIC SERVICES: CREATING CONDITIONS FOR DECENT LIVING**

### **Electricity Provision**

The Department supported the retaining of additional water and electrical engineers to achieve a number of interrelated objectives, such as to ensure that the capital grants are optimally spent in line with its conditions. Illustrative of the impact of this, the Integrated National Energy Programme (INEP) which was at 15% expenditure in the 2011/12 FY, was at 75% in 2018.

The Department has entered into an agreement with the Development Bank of Southern Africa to improve the turn-around time of loan and front loading applications by Municipalities as well as the implementation of the DBSA funded projects. In this regard a PMU is being established to provide support to Municipalities in packaging their business plans and rolling out of projects. The relationship with the DBSA has resulted in a large number of Municipalities receiving financial support in excess of R1bil.

27 Massification-funded projects are being implemented, with a value of over R 175 million, facilitation connection of over 9 000 households. The Massification Grant provided a platform for the Department to intensify its support in the delivery of electrification.

Direct financial support to Municipalities is being provided through the Massification Grant. The implementation of a number of electrification projects, which had its origins in the 3 Premier priority projects, namely:

- uMvoti, fully funded to the tune of R87m by the Department,
- Ubuhlebezwe to the value of R33m and
- Nquthu at R18m.

The Department used the above projects to pilot the implementation of the generic model for electrification projects resulting in the connection of 8450 households in 3 Municipalities over a 2 year period. The achievement is significant when compared with the annual connections of 4200 households achieved by the DoE through the implementation of the INEP grant.

A further 6 Municipalities are being supported, these are; Vulamehlo, uMzumbe, Okhahlamba, uPhongolo, uMhlabuyalingana, Mandeni. A total of 12 000 households will be connected with joint funding through the Massification and the INEP Grant. Okhahlamba and uPhongolo will reach universal access

### Disaster Management

The table below indicates the status of Disaster Management facilities and services in the province:

Province / Municipality	DMC Established	No of Permanent Staff	Other Support Staff	Head of the Centre Appointed	Forums Established	Disaster Management Plans	Access to IT (internet, email, network)	Disaster Management Framework	Functioning adequately	Status of Fire Services
KwaZulu-Natal PDMC	😊	09	0	😊	😊	😊	😊	😊	😊	😞
Ugu	😊	12	07	😊	😊	😊	😊	😊	😊	😞
Umgungundlovu	😊	10	64	😊	😊	😊	😊	😞	😞	😊
Uthukela	😊	13	1	😞	😊	😞	😊	😞	😞	😞
Umzinyathi	😊	5	45	😊	😊	😊	😊	😊	😊	😊
Amajuba	😊	6	4	😊	😊	😊	😊	😊	😞	😞
Zululand	😞	9	7	😊	😊	😞	😊	😞	😊	😞
Umkhanyakude	😊	5	7	😊	😊	😞	😊	😞	😊	😞
King Cetshwayo	😊	4	7	😊	😊	😊	😊	😊	😊	😞
Ilembe	😊	4	0	😊	😊	😊	😊	😊	😊	😞
Harry Gwala	😊	8	1	😊	😊	😊	😊	😊	😊	😞
EThekweni	😊	9	140	😊	😊	😊	😊	😊	😊	😊



### **Drought Interventions**

The Province has activated a Provincial Drought War room, comprising of various stakeholders that meet weekly to monitor and facilitate the implementation of the interventions in the Provincial Drought Response Plan. The Plan is being implemented by Water Service Authorities (WSA) to ensure continuous provision of potable water to the communities thereby minimizing possible service delivery protests in the affected communities. The department, through the PDMC has played an oversight role and support to municipalities to ensure that the allocated funds are expended effectively and efficiently for the benefit of the affected communities.

The province was able to solicit funding of R502 304 426 and R24 665 360 from the Department of Water and Sanitation as well as the National Disaster Management Centre, respectively. The allocated funds were channelled direct to the WSA to ensure the continuous provision of potable water to the communities. The province has been exemplary to other provinces in the manner in which the drought situation is managed, including the role played by other organs of state.

### **Training**

The PDMC has also rolled out the Capacity-building program to municipalities. To date, 45 fire fighters were trained on Level 1 & 2. The trained firefighters have been deployed to various municipalities to support and supplement up the municipal capacity.

The department also solicited budget from the LGSETA to train municipal officials in areas of Disaster Risk Management (NQF level 5), and National Certificate Fire and Rescue (NQF Level 5). So far, 90 municipal officials were trained. The PDMC has also implemented other special training for municipalities which include Peace Officers and Events Management.

## **PILLAR 3: GOOD GOVERNANCE**

The Department assessed key district IGR structures against a set criteria to facilitate an integrated cooperative governance approach that is addressed through national, provincial, and local policy. This approach was informed by the need to promote the functionality of IGR Structures district wide and to provide specific support to districts where challenges were encountered. For this purpose, Action Plans developed, were implemented and are being monitored.

The Executive Authority and Accounting Officer were engaged to assist in the promotion of the functional structures. Local Government Specialists and champions were co-opted to strengthen relations amongst the municipalities. The Department had also entered into a collaborative agreement with SALGA and the Institute of Local Government Management (ILGM). The objective of this Agreement was to improve the consultation and cooperation amongst the parties, and to avoid duplication of efforts and activities on areas identified for collaboration in respect of support provided to municipalities to enable them to fulfil their mandates.



Six strategic engagements were facilitated (Technical & Political MuniMec's) and was able promote and facilitate effective and efficient intergovernmental relations between the Province and local government. Through the numerous agenda items at the forum, the discussions and healthy deliberations during these engagements led to the development of local government capacity thus enabling our clients to perform their functions and deliver on their mandate.

The Department continues to strengthen the linkage between the existing statutory & non statutory structures for the purposes of integrated planning, reporting and monitoring of programmes, such as the Premier's Coordinating Forum, MuniMec, District Mayors Forum & Technical Support Forum (Municipal Manager's Forum).

The review the Terms of Reference of IGR Forums, the analysis of the Strategic Agenda, promotion of the adoption of a Schedule of IGR Engagements and the development of reporting templates for strategic engagements are all actions that the Department will utilise to continue to build and strengthen IGR in the province. The Department will also facilitate Provincial & inter-municipal Forums, facilitate the implementation of resolutions, ensure reporting to the Executive Authority and continue to monitor & evaluate IGR forums on a quarterly basis.

#### **PILLAR 4: SOUND FINANCIAL MANAGEMENT**

The six (6) municipalities in arrears with ESKOM namely Newcastle, Mpofana, Inkosi Langalibalele, Edumbe, Ulundi and Abaqulusi were supported with the development of payment plans negotiations with ESKOM for signature thereof.

Support included review of municipal budgets in conjunction with Provincial Treasury, development of cashflow projections for the duration of the payment plan and budgetary adjustments including cost containment recommendations. All municipalities have payment plans in place. Adherence to the payment plans are monitored on a monthly basis and each municipality has in place a Debt Steering Committee, which prioritises the payment of creditors and assists the municipality in debt collection. The Department regularly attends and provides technical support to these Steering Committees.

As a result of non-payment by municipalities (except Edumbe), payment plans have been revised at Mpofana, ILM and Newcastle (in progress). In addition, a report on profitability of electricity position of the six municipalities has been prepared. Recommendations have been provided for each of the 6 municipalities in arrears with ESKOM payments based on their unique environments. Two of the six municipalities Mpofana and eDumbe run at a loss with regard to the provision of electricity and both municipalities are under intervention by the Provincial Executive. Revenue and Debt campaigns to support the municipalities to improve collection and promote consumer payment were recommended. The eDumbe Campaign was undertaken and Mpofana Campaign discussed with the Municipal Council at MEC engagement and the Council undertook a Campaign.

## PILLAR 5: BUILDING CAPABLE INSTITUTIONS AND ADMINISTRATIONS

Capacity building of technical and financial employees was facilitated and supported by the Department.

The tables below indicate the number of employees per district that were trained to this effect:

2017/18: Technical Employees - 4297				
Municipalities	Total Audited	Total Audited (Females )	Total Audited (Males )	Total PWD
Ugu	495	98	397	14
Umgungundlovu	433	114	319	9
Harry Gwala	269	78	191	1
Uthukela	688	199	489	3
Amajuba	247	61	186	6
Umzinyathi	466	67	399	10
Zululand	579	148	431	1
Umkhanyakude	311	78	233	0
King Cetshwayo	627	187	440	8
Ilembe	182	19	163	2
Ethekwini Metro	0	0	0	0
<b>TOTALS</b>	<b>4297</b>	<b>1049</b>	<b>3248</b>	<b>54</b>

2018/19: Finance Employees - 1658				
Municipalities	Total Audited	Total Audited (Females )	Total Audited (Males )	Total PWD
Ugu	200	127	73	1
Umgungundlovu	122	90	32	2
Harry Gwala	126	72	54	2
Uthukela	198	118	80	2
Amajuba	119	71	48	0
Umzinyathi	94	57	37	0
Zululand	131	76	55	2
Umkhanyakude	62	29	33	0
King Cetshwayo	341	210	131	4
Ilembe	265	126	139	4
Ethekwini Metro	0	0	0	0
<b>TOTALS</b>	<b>200</b>	<b>127</b>	<b>73</b>	<b>1</b>

The Department in partnership with the University of KwaZulu-Natal had run a leadership programme to enhance the capacity of AmaKhosi. AmaKhosi are expected to use this knowledge to benefit their communities and the Traditional Councils. Due to financial constraints, this programme has been shelved by the department.

111 Amakhosi have attended UKZN basic leadership programme, 22 for advanced leadership programme, 111 Amakhosi attended computer literacy course (Ms word; Ms excel and Powerpoint), 111 provided with laptops and 3Gs: (all Amakhosi on Ukzn Leadership Programme).

All Amakhosi (295) attended judicial training (partnership with the department of justice), 295 Amakhosi and TC deputy chairpersons attended rural housing programme, 295 visionary leadership & strategic planning (partnership with Africa Mayibuye-LGSETA), Sexual reproductive health rights and gender (partnership with UNFPA), Gender based violence and HIV & Aids programme, Climate change & effective land use management (ikusasa organization –AFSA), (Aids foundation of South Africa), Governance and management of trusts: training provided to Mbonambi communities (partnership with RBM), Environmental and land use management (KZN Wild-Life), Financial literacy programme for Amakhosi and omama bezizwe (in partnership with Treasury), Undertaken skills audit & impact assessment, Training on rules and orders (with KZN Legislature).

Traditional Council Members were capacitated through the following initiatives: Community Development Programme through UKZN, Induction Programme –COGTA, 194 TC members rural housing programme (DHS), Climate change and effective land use management, Dispute Resolution, Constitution Development.

All Traditional Council secretaries (295) underwent the following training programmes: Minute taking, Record keeping, Computer literacy, Financial management, Office management, Pastel: POS (point of sales), Treasury practice notes

The Department will continue to roll out a capacity building programmes to ensure effective and efficient functioning of our Traditional Councils.

With regard to assisting with the filling of critical positions at municipal level, the Department intervened and supported municipalities to facilitate the appointment processes. The following indicates the progress made in this regard:

- Municipal Manager Vacancies decreased from 10 (18%) in May 2018 to 6 (11%) in May 2019.
- No change in the CFO vacancy rate as it remained at 7(13%) during the said period.
- Technical Services vacancies decreased from 12(22%) to 9(16%) during the same period.
- Corporate Services vacancies also decreased from 13(26%) to 4(8%) during the same period.
- The number of women occupying senior management positions in municipalities increased slightly from 78(25.7% of 303) in May 2018 to 81 (25.9% of 312) in May 2019.

The MEC approached a court of law for a declaratory order in respect of two Municipal Managers who were appointed but not meeting the minimum requirements for the post. The courts agreed with the MEC and set aside these appointments.

## 6. CONCLUSION

The Department has been using the Back to Basics Programme as the principle vehicle monitor the performance of municipalities in the province. The regular assessment processes that forms part of the implementation of this programme, has been consolidated into this report for the 2017/18 financial year.

The analysis that it brings is utilised to assist with the latest government priorities and identifying where areas of intervention persist and what progress has been made in this regard. Central to the response from the Department, is the need to ensure that people's power is advanced and that residents are actively involved in decision making that has an impact on their livelihoods. This is done through an attempt to improve public participation structures. Such as ward committees.

A new dawn is upon us as South Africa and a Province, through the appointment of new office bearers at provincial and national structures, following the successful elections that were held during May 2019. Coupled and integrated to this new dawn is the need for municipalities to improve ways to increase its productivity and therefore to make more effective use of information and technology to improve its efficiency, effectiveness and impact. Skills and capacity building of municipalities at all levels will be pursued to ensure appropriate standards for senior officials, in particular, to assist with compliance with appropriate minimum standards.

The MEC for Co-operative Governance and Traditional Affairs has continuously addressed Mayors and Accounting Officers of the municipalities that perform poorly, according to the Back to Basics Programme in various government structures. There is a continued focus to strengthen inter-governmental relations and planning in a more proactive way of mediation and resolving issues.

The Department will continue to engage with municipalities through various mechanisms, such as the state of local government assessments and resulting support plans. The MEC will need to ensure that appropriate support initiatives are initiated and continued in regard to the Departmental Audit Response Action Plan, developed by CoGTA to address Audit findings, with a specific focus on:

- Reasons for the poor audit outcome and/ or regression,
- Current state of municipal finance and prognosis for the next audit
- Progress status on implementation of audit response plan
- Progress status on the implementation of back to basics plan
- Recommendations on how the department can support to improve the status of the municipality

The commitments/ decisions by the Department are being monitored to ensure that municipalities improve their audit outcomes. Given the weak leadership oversight reported, the Department will enhance monitoring of the functionality and effectiveness of council oversight structures. This will be done through the continued utilisation of an oversight framework to assess council oversight systems, processes and documents including interrogation of Agendas and Resolution Registers to ensure that these are implemented and decision-making is sound.

The Department will be refining and developing mechanisms to assist with transformation of the spatial injustices of apartheid, which relegated the majority of South Africans to the margins of cities and towns and farming areas, leaving them without right, without land without assets and without opportunities. The Department will also be utilising the Integrated Urban Development Framework to manage rapid urbanisation and steer urban growth towards a sustainable model of compact, connected and coordinated cities and towns.

This report serves to consolidate the information gathered through the ongoing monitoring, support and capacity building initiatives of the Department, including the IDP credibility assessments and audit outcomes. The final set of information per municipality is utilised for two main purposes. Firstly, to identify municipalities which have underperformed using a scoring system with weighting allocated per indicator and determining a total score per municipality and secondly, to identify specific areas in which municipalities have not performed in accordance with the required norms and standards. Further mechanisms used to determine which municipalities are underperforming include the Audit Reports of the Auditor-General, the IDP Credibility score, performance in term of the Municipal Systems Act Section 46 report and other key fundamental indicators.

These areas of underperformance are communicated formally to all municipalities through the ongoing Back to Basic assessments and are also considered and utilised for the preparation of Action Plans (as part of the Back to Basic programme) to assist the municipalities to improve its performance in these areas. This information is also communicated internally in the Department, to its Directorates for corrective action based support to municipalities in collaboration with other departments.



## transport

Department:  
Transport  
Province of KwaZulu-Natal

## GAZETTE

LGKZNG44-2020-FEB

REGION: ALL

1) <b>Application Number:</b> APP0105601	2) <b>Gazette Number:</b> LGKZNG44-2020-FEB
3) <b>Applicant:</b> NM GASA <b>ID NO.</b> 5512251564083 <b>Association:</b> THUTHUKANI TAXI ASSOCIATION (HARDING)	4) <b>Applicant Address:</b> BOX 262 HARDING KWAZULU NATAL 4680
5) <b>Existing Licence Holder:</b> NOT APPLICABLE <b>ID NO.</b> NOT APPLICABLE	6) <b>Existing Licence Holder Address:</b> NOT APPLICABLE
7) <b>Type of application:</b> ADD AUTHORISATIONS/ROUTES	8) <b>Operating Licence Number:</b> LGKZN1003000661
9) <b>Vehicle Type:</b> MINIBUS	10) 1 X 15 (SEATED) + 0 (STANDING)
11) <b>Region:</b> UGU-OGWINI	
12.1	2100HE6100IN10150055 - HARDING TO RUSTENBURG  FROM APPROVED TAXI RANK IN HARDING EXIT AND TURN LEFT TO FIELD STREET. UPON REACHING THE INTERSECTION TURN LEFT INTO LIVINGSTONE STREET UNTIL YOU APPROACH LIVINGSTONE / HAWKINS STREET INTERSECTION, TURN RIGHT INTO HAWKINS STREET LEADING N2 AT N2 JOIN R56, PASS UMZIMKULU, IXOPO, RICHMOND, PIETERMARITZBURG (DROP AND PASS), JOIN N8 TO JOHANNESBURG PROCEED UNTIL YOU JOIN N1 NORTH GOING PASS BOKSBURG, JOIN N1 TO PRETORIA TURN INTO R662, PROCEED UNTIL JOINING R511 PROCEED TO N4 TO RUSTENBURG TAXI RANK AND USE THE SAME ROUTE ON RETURN.



## transport

Department:  
Transport  
Province of KwaZulu-Natal

## GAZETTE

LGKZNG44-2020-FEB

REGION: ALL

1) <b>Application Number:</b> APP0105750	2) <b>Gazette Number:</b> LGKZNG44-2020-FEB
3) <b>Applicant:</b> SY GWACELA <b>ID NO.</b> 7311280460084 <b>Association:</b> THUTHUKANI TAXI ASSOCIATION (HARDING)	4) <b>Applicant Address:</b> P O BOX 157 HARDING KWA ZULU NATAL  4680
5) <b>Existing Licence Holder:</b> NOT APPLICABLE <b>ID NO.</b> NOT APPLICABLE	6) <b>Existing Licence Holder Address:</b> NOT APPLICABLE
7) <b>Type of application:</b> ADD AUTHORISATIONS/ROUTES	8) <b>Operating Licence Number:</b> LGKZN1003000903
9) <b>Vehicle Type:</b> MINIBUS	10) 1 X 15 (SEATED) + 0 (STANDING)
11) <b>Region:</b> UGU-OGWINI	
12.1	22026D22026D00052022 - HARDING TO BIZANA.  FROM APPROVED TAXI RANK HARDING PROCEED ALONG HAWKINS STREET INTO N2, PROCEED UNTIL YOU JOIN GUNDRIFT/BIZANA, AND TURN LEFT INTO R56 TO APPROVED TAXI RANK IN BIZANA IN THE EASTERN CAPE. OFFLOAD, LOAD AND RETURN ALONG THE FORWARD ROUTE FORWARD ROUTE IN REVERSE.
12.2	22026D11008Z10052026 - HARDING TO JOHANNESBURG  21. FROM APPROVED TAXI RANK HARDING PROCEED ALONG HAWKINS STREET INTO N2, JOIN R56, PASS UMZIMKHULU, RICHMOND, THORNVILLE, AND JOIN ALEXANDRA ROAD INTO COMMERCIAL STREET IN PIETERMARITZBURG, JOIN N8 AND PASS HOWICK, MOOI RIVER, HARRISMITH, WARDEN, VILLIERS, HEIDELBERG, BOKSBURG, SPRUIT, ALBERTON AND JOINING N2 TO RISSIK STREET AND TURN RIGHT INTO DE VILLIERS IN JOHANNESBURG PARK CITY TAXI RANK AND PROCEED INTO APPROVED TAXI RANK IN JOHANNESBURG. OFFLOAD, LOAD AND RETURN ALONG THE FORWARD ROUTE IN REVERSE.
12.3	2100HE6100IN10150055 - HARDING TO RUSTENBURG  FROM APPROVED TAXI RANK IN HARDING EXIT AND TURN LEFT TO FIELD STREET, UPON REACHING THE INTERSECTION TURN LEFT INTO LIVINGSTONE STREET UNTIL YOU APPROACH LIVINGSTONE / HAWKINS STREET INTERSECTION, TURN RIGHT INTO HAWKINS STREET LEADING N2 AT N2 JOIN R56, PASS UMZIMKHULU, IXOPO, RICHMOND, PIETERMARITZBURG (DROP AND PASS), JOIN N8 TO JOHANNESBURG PROCEED UNTIL YOU JOIN N1 NORTH GOING PASS BOKSBURG, JOIN N1 TO PRETORIA TURN INTO R662, PROCEED UNTIL JOINING R511 PROCEED TO N4 TO RUSTENBURG TAXI RANK AND USE THE SAME ROUTE ON RETURN.



## transport

Department:  
Transport  
Province of KwaZulu-Natal

## GAZETTE

LGKZNG44-2020-FEB

REGION: ALL

1) <b>Application Number:</b> APP0114851	2) <b>Gazette Number:</b> LGKZNG44-2020-FEB
3) <b>Applicant:</b> MV LAGA <b>ID NO.</b> 6206115628080 <b>Association:</b> CALUZA TAXI ASSOCIATION	4) <b>Applicant Address:</b> 333 UNIT 1 IMBALI PMB 3200
5) <b>Existing Licence Holder:</b> NOT APPLICABLE <b>ID NO.</b> NOT APPLICABLE	6) <b>Existing Licence Holder Address:</b> NOT APPLICABLE
7) <b>Type of application:</b> NEW OPERATING LICENCE	8) <b>Operating Licence Number:</b> LGKZN0403001284
9) <b>Vehicle Type:</b> MINIBUS	10) 1 X 15 (SEATED) + 0 (STANDING)
11) <b>Region:</b> UMGUNGUNDLOVU	
12.1	2206962100H300047667 - CHARTER SERVICE FROM CALUZA TAXI RANK TO POINT WITHIN THE PROVINCE OF KZN ONLY.NO PICKING UP OR SETTING DOWN OF PASSENGERS EN ROUTE.
12.2	22069B22069B00050846 - HAREWOOD / DAMBULA  INBOUND: ORIGIN: HAREWOOD TERMINUS (KPE0050) TO PROFESSOR NYEMBEZI (SYMONS CENTRE) TAXI TERMINAL (KPC0093) FROM: C19, C9, CALUZA, MR7, MOSES MABHIDA (EDENDALE), LANGALIBALELE (LONGMARKET STREET), BOSHOF STREET.  OUTBOUND ORIGIN: PROFESSOR NYEMBEZI (SYMONS CENTRE) TAXI TERMINAL (KPC0093) TO HAREWOOD TERMINUS (KPE0050). FROM: PIETERMARITZ STREET, PINE STREET, EDENDALE, MR7, CALUZA, C9, C19.  ALTERNATIVE ROUTINGS  INBOUND: C19, C9, CALUZA, MR7, MOSES MABHIDA (EDENDALE), LANGALIBALELE (LONGMARKET STREET), RETIEF STREET, CHURCH STREET.  FROM: C19, C9, CALUZA, MR7, MOSES MABHIDA (EDENDALE), LANGALIBALELE (LONGMARKET STREET), RETIEF STREET, PIETERMARITZ STREET, BOURKE STREET, CHURCH STREET.  FROM: C19, C9, CALUZA, MR7, MOSES MABHIDA (EDENDALE), LANGALIBALELE (LONGMARKET STREET), RETIEF STREET, PIETERMARITZ STREET, SYMONS, CHURCH STREET, BOSHOF STREET.  OUTBOUND  FROM : PIETERMARITZ STREET, WEST STREET BUS / TAXI STATION, WEST STREET, JABU NDLOVU STREET, MOSES MABHIDA (EDENDALE), MR7, CALUZA, C9, C19.  FROM: PIETERMARITZ STREET, WEST STREET BUS / TAXI STATION, WEST STREET, BURGER STREET, MOSES MABHIDA (EDENDALE), MR7, CALUZA, C9, C19.  FROM: PIETERMARITZ STREET, WEST STREET BUS / TAXI STATION, WEST STREET, PRINCE ALFRED STREET, CAMPSDRIFT, MOSES MABHIDA (EDENDALE), MR7, CALUZA, C9, C19.
12.3	2100H32100H300050897 - CALUZA / KWA-RISHO  INBOUND ORIGIN: CALUZA RESERVOIR TERMINUS (KPE0043) TO PROFESSOR NYEMBEZI (SYMONS CENTRE) TAXI TERMINAL (KPC0093). FROM: C1, CALUZA, MR7, MOSES MABHIDA (EDENDALE), LANGALIBALELE (LONGMARKET STREET), BOSHOF STREET.  OUTBOUND ORIGIN: PROFESSOR NYEMBEZI (SYMONS CENTRE) TAXI TERMINAL (KPC0093) TO CALUZA RESERVOIR TERMINUS (KPE0043). FROM: PIETERMARITZ STREET, PINE STREET, MOSES MABHIDA (EDENDALE), MR7, CALUZA, C1.  ALTERNATIVE ROUTINGS  INBOUND FROM: C1, CALUZA, MR7, MOSES MABHIDA (EDENDALE), LANGALIBALELE (LONGMARKET STREET), RETIEF STREET, CHURCH STREET.  FROM: C1, CALUZA, MR7, MOSES MABHIDA (EDENDALE), LANGALIBALELE (LONGMARKET STREET), RETIEF STREET, PIETERMARITZ STREET, BOURKE STREET, CHURCH STREET.  FROM: C1, CALUZA, MR7, MOSES MABHIDA (EDENDALE), LANGALIBALELE (LONGMARKET STREET), RETIEF STREET, PIETERMARITZ STREET, SYMONS, CHURCH STREET, BOSHOF STREET  OUTBOUND  FROM: PIETERMARITZ STREET, WEST STREET BUS / TAXI STATION, WEST STREET, JABU NDLOVU STREET, MOSES MABHIDA (EDENDALE), MR7, CALUZA, C1.  FROM: PIETERMARITZ STREET, WEST STREET BUS / TAXI STATION, WEST STREET, BURGER STREET, MOSES MABHIDA (EDENDALE), MR7, CALUZA, C1.  FROM: PIETERMARITZ STREET, WEST STREET BUS / TAXI STATION, WEST STREET, PRINCE ALFRED STREET, CAMPSDRIFT, MOSES MABHIDA (EDENDALE), MR7, CALUZA, C1.





## transport

Department:  
Transport  
Province of KwaZulu-Natal

## GAZETTE

LGKZNG44-2020-FEB

REGION: ALL

12.4	<p>2100H322069B00050847 - 2. MBANJWA.</p> <p>INBOUND ORIGIN: MBANJWA TERMINUS (KPE0045) DESTINATION: PROFESSOR NYEMBEZI (SYMONS CENTRE) TAXI TERMINAL (KPO0093)</p> <p>ROUTE: MBANJWA, CALUZA, MR7, MOSES MABHIDA (EDENDALE), LANGALIBALELE (LONGMARKET STREET), BOSHOF STREET.</p> <p>OUTBOUND ORIGIN: PROFESSOR NYEMBEZI (SYMONS CENTRE) TAXI TERMINAL (KPO0093) MBANJWA TERMINUS (KPE0045). ROUTE: PIETERMARITZ STREET, PINE STREET, EDENDALE, MR7, CALUZA, MBANJWA.</p> <p>ALTERNATIVE ROUTINGS.</p> <p>INBOUND: MBANJWA, CALUZA, MR7, MOSES MABHIDA (EDENDALE), LANGALIBALELE (LONGMARKET STREET), RETIEF STREET, CHURCH STREET. MBANJWA, CALUZA, MR7, MOSES MABHIDA (EDENDALE), LANGILABELELE (LONGMARKET STREET), RETIEF STREET, PIETERMARITZ STREET, BOURKE STREET, CHURCH STREET.</p> <p>MBANJWA, CALUZA, MR7, MOSES MABHIDA (EDENDALE), LANGALIBALELE (LONGMARKET STREET), RETIEF STREET, PIETERMARITZ STREET, SYMONS, CHURCH STREET, BOSHOF STREET.</p> <p>OUTBOUND: PIETERMARITZ STREET, WEST STREET BUS / TAXI STATION, WEST STREET, JABU NDLOVU STREET, MOSES MABHIDA (EDENDALE), MR7, CALUZA, MBANJWA. PIETERMARITZ STREET, WEST STREET BUS / TAXI STATION, WEST STREET, BURGER STREET, MOSES MABHIDA (EDENDALE), MR7, CALUZA, MBANJWA. PIETERMARITZ STREET, WEST STREET BUS / TAXI STATION, WEST STREET, PRINCE ALFRED STREET, CAMPSDRIFT, MOSES MABHIDA (EDENDALE), MR7, CALUZA, MBANJWA.</p>
------	--



## transport

Department:  
Transport  
Province of KwaZulu-Natal

## GAZETTE

LGKZNG44-2020-FEB

REGION: ALL

1) <b>Application Number:</b> APP0117324	2) <b>Gazette Number:</b> LGKZNG44-2020-FEB
3) <b>Applicant:</b> ZJ HLATSHWAYO <b>ID NO.</b> 6904115559087 <b>Association:</b> OSIZWENI UTRECHT B.TAXI ASSOCIATION	4) <b>Applicant Address:</b> P.O BOX 50167 OSIZWENI  2952
5) <b>Existing Licence Holder:</b> NOT APPLICABLE <b>ID NO.</b> NOT APPLICABLE	6) <b>Existing Licence Holder Address:</b> NOT APPLICABLE
7) <b>Type of application:</b> ADD AUTHORISATIONS/ROUTES	8) <b>Operating Licence Number:</b> LGKZN0103000379
9) <b>Vehicle Type:</b> MINIBUS	10) 1 X 15 (SEATED) + 0 (STANDING)
11) <b>Region:</b> AMAJUBA	
12.1	KZPRERC2794629 - NEWCASTLE TAXI RANK TO VEREENIGING TAXI RANK (ROUTE NO44) FROM NEWCASTLE TAXI RANK IN TERMINUS STREET PROCEED STRAIGHT INTO VOORTREKKER STREET TURN LEFT INTO KIRKLAND TURN RIGHT INTO ALLEN STREET TURN LEFT INTO R34 TURN LEFT INTO GENERAL HERTZOG ROAD TURN LEFT INTO UNION STREET TURN LEFT INTO VEREENIGING (ORANGE VAAL) TAXI RANK AND RETURN.
12.2	KZPRERC2794678 - NEWCASTLE TAXI RANK TO ERMELO TAXI RANK (ROUTE NO45) FROM NEWCASTLE TAXI RANK IN TERMINUS STREET PROCEED STRAIGHT INTO VOORTREKKER STREET TURN LEFT INTO KIRKLAND TURN RIGHT INTO ALLEN STREET TURN LEFT ONTO N1 ROAD TO JOIN VOLKRUST ENTER TO VOLKRUST WITH LAINGSNEK STREET AMERSFOORT ENTER WITH N11 ROAD TO ERMELO WITH KIRKLAND STREET TURN RIGHT INTO JOUBERT STREET TURN LEFT INTO ENNIS STREET TURN RIGHT INTO NAUDE STREET INTO APPROVED TAXI RANK IN ERMELO AND RETURN.
12.3	KZPRERC2794727 - NEWCASTLE TAXI RANK TO PIET RETIEF TAXI RANK (ROUTE NO46) FROM NEWCASTLE TAXI RANK IN TERMINUS STREET PROCEED STRAIGHT INTO VOORTREKKER STREET TURN LEFT INTO KIRKLAND TURN RIGHT INTO ALLEN STREET TURN LEFT TO N1 PASS CHARLESTOWN INTO LANGSNEK STREET AT VOLKRUST, TURN RIGHT INTO R43 PASS VUKUZAKHE TOWNSHIP INTO VAN RIEBIEK STREET AT WAKKERSTROOM TURN LEFT TO KRUGER STREET INTO R43 PASS DURKES DROP (MAPOLA) INTO KERK STREET AT PIET RETIEF TURN RIGHT TO ZUIDEND STREET TURN LEFT INTO WEST END STREET INTO POET RETIEF TAXI RANK AND RETURN.
12.4	KZPRERC2794776 - NEWCASTLE TAXI RANK TO SECUNDA (ROUTE NO49) FROM NEWCASTLE TAXI RANK IN TERMINUS STREET LEFT KIRKLAND STREET TURN LEFT ALLEN STREET LEFT JOINING N1 PROCEED STRAIGHT PASS STANDERTON PROCEED STRAIGHT TURN LEFT R3 RIGHT INTO R546 TURN RIGHT TO A LUTHULI STREET SOEKODIBENG STREET TO SECUNDA TAXI RANK AND RETURN.
12.5	KZPRERC2814964 - NEWCASTLE TAXI RANK TO WITBANK FROM NEWCASTLE TAXI RANK EXIT WITH VOORTREKKER STREET, TURN LEFT TO KIRKLAND, TURN LEFT INTO ALLEN STREET, ENTER VOLKRUST WITH LAINGSNEK STREET TO AMERSFOORT N1, ENTER WITH SCHOENING STREET, TURN LEFT TO SYBRAND VAN NIEKERK STREET R89 TO MARGEZON, ENTER WITH R39, TURN RIGHT TO R17, TURN LEFT TO R39 TO BETHAL, ENTER WITH R545 CHURCH STREET TURN RIGHT WITH CLER STREET, TURN LEFT WITH R645, TURN LEFT TO PROVINCIAL ROAD TO WITBANK ENTER PROVINCIAL STREET, TURN RIGHT TO VOORTREKKER STREET, LEFT EADIE STREET IN WITBANK TO APPROVED WITBANK TAXI RANK AND RETURN.
12.6	KZPRERC2794874 - NEWCASTLE TAXI RANK TO FRANKFORT TAXI RANK (ROUTE NO58) FROM NEWCASTLE TAXI RANK IN TERMINUS STREET PROCEED STRAIGHT INTO VOORTREKKER STREET TURN LEFT INTO KIRKLAND TURN RIGHT INTO ALLEN STREET TURN LEFT INTO R34 TURN RIGHT INTO R103 TURN LEFT INTO R34 ENTER WITH BACK STREET IN FRANKFORT TURN RIGHT INTO NAMAHADI STREET INTO APPROVED TAXI RANK IN FRANKFORT AND RETURN.
12.7	KZPRERC2794972 - UTRECHT TAXI RANK TO PARK CITY (JHB) TAXI RANK (ROUTE NO57) FROM UTRECHT TAXI RANK TO HOOG STREET RIGHT VAN ROYEN STREET LEFT VOOR STREET RIGHT R84 MEMEL ROAD PROCEED AND JOIN N3 TURN LEFT TO JOHANNESBURG INTO M2 WEST OFF RAMP LEFT HARROW ROAD LEFT MOSLEY STREET 6 RIGHT END STREET LEFT JOBBE STREET INTO VAN WELLEIGH LEFT PLEIN STREET RIGHT RISSIK STREET RIGHT BEVIER STREET LEFT WANDERER LEFT TO PARK CITY TAXI RANK AND RETURN.
12.8	KZPRERC2795119 - UTRECHT TAXI RANK TO VEREENIGING TAXI RANK (ROUTE NO66) FROM UTRECHT TAXI RANK HOOK STREET TURN RIGHT TO VAN ROYEN STREET TURN LEFT VOOR STREET TURN RIGHT TO R34 TURN RIGHT TO N11 TURN RIGHT R34 RIGHT R103 TURN R51 TURN RIGHT INTO N3 TURN LEFT R54 TO VEREENIGING INTO GENERAL HERTZOG STREET TURN LEFT TO UNION STREET TURN LEFT TO VEREENIGING (ORANGE VAAL TAXI RANK) AND RETURN.
12.9	KZPRERC2795070 - UTRECHT TAXI RANK TO BARAGWANETH TAXI RANK (ROUTE NO60) FROM UTRECHT TAXI RANK HOOK STREET TURN RIGHT TO VAN ROYEN STREET TURN LEFT VOOR STREET TURN RIGHT TO R34 TURN RIGHT TO N11 INTO VOLKSRUST TURN LEFT ADELAIDE TAMBO TURN RIGHT R83 LEFT ONTO N3 LEFT INTO M2 WEST TURN LEFT INTO M1 SOUTH ONTO VAN DER BYL PARK/ SOWETO (131) FOLLOW 115A SOWETO ROUTE BARAGWANETH TAXI RANK AND RETURN.
12.10	KZPRERC2795168 - UTRECHT TAXI RANK TO WITBANK TAXI RANK (ROUTE NO67) FROM UTRECHT TAXI RANK HOOK STREET TURN RIGHT TO VAN ROYEN STREET TURN LEFT VOOR STREET TURN RIGHT TO R34 TURN RIGHT TO N11 AMERSFOORT SCHOENING STREET TURN LEFT TO SYBRAND VAN NIEKERK STREET R89 TO MARGEZON R39 TURN RIGHT TO R17 TURN LEFT TO R39 TO BETHAL R545 CHURCH STREET TURN RIGHT WITH CLER STREET TURN RIGHT R545 TURN LEFT TO PROVINCIAL ROAD TURN RIGHT TO VOORTREKKER STREET TURN LEFT TO EADIE STREET TO WITBANK TAXI RANK AND RETURN.
12.11	KZPRERC2795021 - UTRECHT TAXI RANK TO FRANKFORT TAXI RANK (ROUTE NO68) UTRECHT TAXI RANK HOOK STREET TURN RIGHT TO VAN ROYEN STREET TURN LEFT VOOR STREET TURN RIGHT R84 TURN LEFT N11 RIGHT R34 TURN RIGHT TO R103 TURN LEFT INTO R34 WITH BACK STREET IN FRANKFORT TURN RIGHT INTO NAMAHADI STREET INTO APPROVED TAXI RANK IN FRANKFORT AND RETURN.
12.12	K2NPR3200882OL98665 - OSIZWENI TO NEWCASTLE MALL.  FROM OSIZWENI TAXI RANK PICK UP PASSENGERS AT OBI STREET, LEFT TO R83, PICK UP PASSENGERS REACH THE PLACE CALLED NINE MILES, PICK UP PASSENGERS, PASS MADADENI INTERSECTION, LEFT TO N1, PICK AND DROP UP PASSENGERS, RIGHT TO ALLEN STREET, LEFT TO NEWCASTLE MALL AND RETURN ON THE SAME ROUTE.



## transport

Department:  
Transport  
Province of KwaZulu-Natal

## GAZETTE

LGKZNG44-2020-FEB

REGION: ALL

1) <b>Application Number:</b> APP0117325	2) <b>Gazette Number:</b> LGKZNG44-2020-FEB
3) <b>Applicant:</b> ZJ HLATSHWAYO <b>ID NO.</b> 6904115559087 <b>Association:</b> OSIZWENI UTRECHT B.TAXI ASSOCIATION	4) <b>Applicant Address:</b> P.O BOX 50167 OSIZWENI 2952
5) <b>Existing Licence Holder:</b> NOT APPLICABLE <b>ID NO.</b> NOT APPLICABLE	6) <b>Existing Licence Holder Address:</b> NOT APPLICABLE
7) <b>Type of application:</b> ADD AUTHORISATIONS/ROUTES	8) <b>Operating Licence Number:</b> LGKZN0103000008
9) <b>Vehicle Type:</b> MINIBUS	10) 1 X 15 (SEATED) + 0 (STANDING)
11) <b>Region:</b> AMAJUBA	
12.1	KZPRERC2794629 - NEWCASTLE TAXI RANK TO VEREENIGING TAXI RANK (ROUTE NO44) FROM NEWCASTLE TAXI RANK IN TERMINUS STREET PROCEED STRAIGHT INTO VOORTREKKER STREET TURN LEFT INTO KIRKLAND TURN RIGHT INTO ALLEN STREET TURN LEFT INTO R34 TURN LEFT INTO GENERAL HERTZOG ROAD TURN LEFT INTO UNION STREET TURN LEFT INTO VEREENIGING (ORANGE VAAL) TAXI RANK AND RETURN.
12.2	KZPRERC2794678 - NEWCASTLE TAXI RANK TO ERMELO TAXI RANK (ROUTE NO45) FROM NEWCASTLE TAXI RANK IN TERMINUS STREET PROCEED STRAIGHT INTO VOORTREKKER STREET TURN LEFT INTO KIRKLAND TURN RIGHT INTO ALLEN STREET TURN LEFT ONTO N1 ROAD TO JOIN VOLKRUST ENTER TO VOLKRUST WITH LAINGSNEK STREET AMERSFOORT ENTER WITH N11 ROAD TO ERMELO WITH KIRKLAND STREET TURN RIGHT INTO JOUBERT STREET TURN LEFT INTO ENNIS STREET TURN RIGHT INTO NAUDE STREET INTO APPROVED TAXI RANK IN ERMELO AND RETURN.
12.3	KZPRERC2794727 - NEWCASTLE TAXI RANK TO PIET RETIEF TAXI RANK (ROUTE NO46) FROM NEWCASTLE TAXI RANK IN TERMINUS STREET PROCEED STRAIGHT INTO VOORTREKKER STREET TURN LEFT INTO KIRKLAND TURN RIGHT INTO ALLEN STREET TURN LEFT TO N1 PASS CHARLESTOWN INTO LANGSNEK STREET AT VOLKRUST, TURN RIGHT INTO R43 PASS VUKUZAKHE TOWNSHIP INTO VAN RIEBIEK STREET AT WAKKERSTROOM TURN LEFT TO KRUGER STREET INTO R43 PASS DURKES DROP (MAPOLA) INTO KERK STREET AT PIET RETIEF TURN RIGHT TO ZUIDEND STREET TURN LEFT INTO WEST END STREET INTO POET RETIEF TAXI RANK AND RETURN.
12.4	KZPRERC2794776 - NEWCASTLE TAXI RANK TO SECUNDA (ROUTE NO49) FROM NEWCASTLE TAXI RANK IN TERMINUS STREET LEFT KIRKLAND STREET TURN LEFT ALLEN STREET LEFT JOINING N1 PROCEED STRAIGHT PASS STANDERTON PROCEED STRAIGHT TURN LEFT R23 RIGHT INTO R546 TURN RIGHT TO A LUTHULI STREET SOEKODIBENG STREET TO SECUNDA TAXI RANK AND RETURN.
12.5	KZPRERC2814964 - NEWCASTLE TAXI RANK TO WITBANK FROM NEWCASTLE TAXI RANK EXIT WITH VOORTREKKER STREET, TURN LEFT TO KIRKLAND, TURN LEFT INTO ALLEN STREET, ENTER VOLKRUST WITH LAINGSNEK STREET TO AMERSFOORT N1, ENTER WITH SCHOENING STREET, TURN LEFT TO SYBRAND VAN NIEKERK STREET R89 TO MARGEZON, ENTER WITH R39, TURN RIGHT TO R17, TURN LEFT TO R39 TO BETHAL, ENTER WITH R545 CHURCH STREET TURN RIGHT WITH CLER STREET, TURN LEFT WITH R545, TURN LEFT TO PROVINCIAL ROAD TO WITBANK ENTER PROVINCIAL STREET, TURN RIGHT TO VOORTREKKER STREET, LEFT EADIE STREET IN WITBANK TO APPROVED TAXI RANK AND RETURN.
12.6	KZPRERC2794874 - NEWCASTLE TAXI RANK TO FRANKFORT TAXI RANK (ROUTE NO58) FROM NEWCASTLE TAXI RANK IN TERMINUS STREET PROCEED STRAIGHT INTO VOORTREKKER STREET TURN LEFT INTO KIRKLAND TURN RIGHT INTO ALLEN STREET TURN LEFT INTO R34 TURN RIGHT INTO R103 TURN LEFT INTO R34 ENTER WITH BACK STREET IN FRANKFORT TURN RIGHT INTO NAMAHADI STREET INTO APPROVED TAXI RANK IN FRANKFORT AND RETURN.
12.7	KZPRERC2794972 - UTRECHT TAXI RANK TO PARK CITY (JHB) TAXI RANK (ROUTE NO57) FROM UTRECHT TAXI RANK TO HOOG STREET RIGHT VAN ROYEN STREET LEFT VOOR STREET RIGHT R84 MEMEL ROAD PROCEED AND JOIN N3 TURN LEFT TO JOHANNESBURG INTO M2 WEST OFF RAMP LEFT HARROW ROAD LEFT MOSLEY STREET 6 RIGHT END STREET LEFT JOBBE STREET INTO VAN WELLEIGH LEFT PLEIN STREET RIGHT RISSIK STREET RIGHT BEVIER STREET LEFT WANDERER LEFT TO PARK CITY TAXI RANK AND RETURN.
12.8	KZPRERC2795119 - UTRECHT TAXI RANK TO VEREENIGING TAXI RANK (ROUTE NO66) FROM UTRECHT TAXI RANK HOOK STREET TURN RIGHT TO VAN ROYEN STREET TURN LEFT VOOR STREET TURN RIGHT TO R34 TURN RIGHT TO N11 TURN RIGHT R34 RIGHT R103 TURN R51 TURN RIGHT INTO N3 TURN LEFT R54 TO VEREENIGING INTO GENERAL HERTZOG STREET TURN LEFT TO UNION STREET TURN LEFT TO VEREENIGING (ORANGE VAAL TAXI RANK) AND RETURN.
12.9	KZPRERC2795070 - UTRECHT TAXI RANK TO BARAGWANETH TAXI RANK (ROUTE NO60) FROM UTRECHT TAXI RANK HOOK STREET TURN RIGHT TO VAN ROYEN STREET TURN LEFT VOOR STREET TURN RIGHT TO R34 TURN RIGHT TO N11 INTO VOLKSRUST TURN LEFT ADELAIDE TAMBO TURN RIGHT R83 LEFT ONTO N3 LEFT INTO M2 WEST TURN LEFT INTO M1 SOUTH ONTO VAN DER BYL PARK/ SOWETO (131) FOLLOW 115A SOWETO ROUTE BARAGWANETH TAXI RANK AND RETURN.
12.10	KZPRERC2795168 - UTRECHT TAXI RANK TO WITBANK TAXI RANK (ROUTE NO67) FROM UTRECHT TAXI RANK HOOK STREET TURN RIGHT TO VAN ROYEN STREET TURN LEFT VOOR STREET TURN RIGHT TO R34 TURN RIGHT TO N11 AMERSFOORT SCHOENING STREET TURN LEFT TO SYBRAND VAN NIEKERK STREET R89 TO MARGEZON R39 TURN RIGHT TO R17 TURN LEFT TO R39 TO BETHAL R545 CHURCH STREET TURN RIGHT WITH CLER STREET TURN R545 TURN LEFT TO PROVINCIAL ROAD TURN RIGHT TO VOORTREKKER STREET TURN LEFT TO EADIE STREET TO WITBANK TAXI RANK AND RETURN.
12.11	KZPRERC2795021 - UTRECHT TAXI RANK TO FRANKFORT TAXI RANK (ROUTE NO68) UTRECHT TAXI RANK HOOK STREET TURN RIGHT TO VAN ROYEN STREET TURN LEFT VOOR STREET TURN RIGHT R84 TURN LEFT N11 RIGHT R34 TURN RIGHT TO R103 TURN LEFT INTO R34 WITH BACK STREET IN FRANKFORT TURN RIGHT INTO NAMAHADI STREET INTO APPROVED TAXI RANK IN FRANKFORT AND RETURN.
12.12	K2NPR3200882OL98665 - OSIZWENI TO NEWCASTLE MALL. FROM OSIZWENI TAXI RANK PICK UP PASSENGERS AT OBI STREET, LEFT TO R83, PICK UP PASSENGERS REACH THE PLACE CALLED NINE MILES, PICK UP PASSENGERS, PASS MADADENI INTERSECTION, LEFT TO N1, PICK AND DROP UP PASSENGERS, RIGHT TO ALLEN STREET, LEFT TO NEWCASTLE MALL AND RETURN ON THE SAME ROUTE.



## transport

Department:  
Transport  
Province of KwaZulu-Natal

## GAZETTE

LGKZNG44-2020-FEB

REGION: ALL

1) <b>Application Number:</b> APP0117330	2) <b>Gazette Number:</b> LGKZNG44-2020-FEB
3) <b>Applicant:</b> ZJ HLATSHWAYO <b>ID NO.</b> 6904115559087 <b>Association:</b> OSIZWENI UTRECHT B.TAXI ASSOCIATION	4) <b>Applicant Address:</b> P.O BOX 50167 OSIZWENI 2952
5) <b>Existing Licence Holder:</b> NOT APPLICABLE <b>ID NO.</b> NOT APPLICABLE	6) <b>Existing Licence Holder Address:</b> NOT APPLICABLE
7) <b>Type of application:</b> ADD AUTHORISATIONS/ROUTES	8) <b>Operating Licence Number:</b> LGKZN0103000693
9) <b>Vehicle Type:</b> MINIBUS	10) 1 X 15 (SEATED) + 0 (STANDING)
11) <b>Region:</b> AMAJUBA	
12.1	2100F52100F500047405 - NEWCASTLE (TERMINUS STREET) TO NEWCASTLE (ALLEN STREET TAXI RANK) FROM NEWCASTLE TAXI RANK, TERMINUS STREET, LEFT INTO KIRKLAND STREET, LEFT INTO ALLEN STREET, RIGHT INTO DRAKENSBERG, LEFT INTO TUGELA STREET (INCANDU PARK), RIGHT INTO HJ VAN ECK STREET, LEFT INTO AQUAMARINE STREET, RIGHT AMETHYST STREET, RIGHT DRAKENSBERG STREET, LEFT INTO VICTORIA ROAD, RIGHT INTO ALLEN STREET TAXI RANK
12.2	2100F52100F500047404 - NEWCASTLE TO NEWCASTLE (TERMINUS STREET TAXI RANK) FROM NEWCASTLE TAXI RANK, RIGHT INTO SUTHERLAND STREET, RIGHT INTO KIRKLAND STREET, ONTO HATHORN STREET, LEFT PANORAMA DRIVE LEFT BOUNDARY ROAD (LENNOXTON), RIGHT INTO LINK STREET, INTO HOSPITAL STREET, LEFT INTO SUTHERLAND STREET, RIGHT INTO TERMINUS STREET TAXI RANK NEWCASTLE AND RETURN.
12.3	2100F52100F500047403 - NEWCASTLE (TERMINUS STREET TAXI RANK) TO NEWCASTLE (KIRKLAND STREET) FROM NEWCASTLE TAXI RANK TERMINUS STREET, LEFT KIRKLAND STREET, RIGHT ALLEN STREET, LEFT OAK STREET (ARBOR PARK), LEFT ALBERT WESSELS, RIGHT HARDWICK, LEFT ALLEN, LEFT KIRKLAND TO TAXI RANK.
12.4	2202BQ2207BP10189241 - NEWCASTLE TO DUNDEE FROM NEWCASTLE TAXI RANK, LEFT KIRKLAND, RIGHT ALLEN STREET, RIGHT N1, LEFT R621 LEFT R68 TO DUNDEE TAXI RANK AND RETURN
12.5	K2NPR32000882OL98665 - OSIZWENI TO NEWCASTLE MALL. FROM OSIZWENI TAXI RANK PICK UP PASSENGERS AT OBI STREET, LEFT TO R83, PICK UP PASSENGERS REACH THE PLACE CALLED NINE MILES, PICK UP PASSENGERS, PASS MADADENI INTERSECTION, LEFT TO N1, PICK AND DROP UP PASSENGERS, RIGHT TO ALLEN STREET, LEFT TO NEWCASTLE MALL AND RETURN ON THE SAME ROUTE.
12.6	2100F521004P10047400 - NEWCASTLE TO PIETERMARITZBURG FROM NEWCASTLE TAXI RANK, LEFT KIRKLAND, RIGHT ALLEN STREET, RIGHT N1, LEFT INTO N3 RIGHT INTO CHURCH STREET TO PIETERMARITZBURG TAXI RANK AND RETURN.
12.7	2100F52100H310047399 - NEWCASTLE TO DURBAN FROM NEWCASTLE TAXI RANK, LEFT KIRKLAND, RIGHT ALLEN STREET, RIGHT N1, LEFT N3, LEFT INTO ALICE STREET LEFT INTO ALBERT STREET RIGHT TO UMGENI ROAD DURBAN TAXI RANK AND RETURN.
12.8	2100F521004R10047398 - NEWCASTLE TO VRYHEID FROM NEWCASTLE TAXI RANK, LEFT INTO KIRKLAND RIGHT ALLEN STREET LEFT MR483 RIGHT R34 LEFT R33 LEFT TO R33 VRYHEID TAXI RANK AND RETURN.
12.9	2100F52100M110047397 - NEWCASTLE TO DUMBE FROM NEWCASTLE TAXI RANK, LEFT KIRKLAND RIGHT ALLEN LEFT N1 LEFT MR483 RIGHT R34 LEFT R33 RIGHT DUMBE TAXI RANK IN PAULPIETERSBURG AND RETURN.
12.10	2100F52100GN10047396 - NEWCASTLE TO NQUTHU FROM NEWCASTLE TAXI RANK LEFT KIRKLAND RIGHT ALLEN STREET LEFT N1 RIGHT MR483 RIGHT R34 ONTO NKANDE ROAD TO NQUTHU TAXI RANK AND RETURN.
12.11	2100F52100NE10047395 - NEWCASTLE TO EMPANGENI FROM NEWCASTLE TAXI RANK TURN LEFT INTO KIRKLAND STREET, TURN RIGHT INTO ALLEN STREET, TURN LEFT INTO N1, TURN RIGHT INTO MR483, TURN RIGHT INTO R34, INTO THE TAXI RANK IN EMPANGENI AND RETURN.
12.12	2100F521005B10047394 - NEWCASTLE TO NONGOMA FROM NEWCASTLE TAXI RANK, LEFT KIRKLAND, RIGHT ALLEN STREET, LEFT N1, RIGHT MR483, RIGHT R34 LEFT R33 ONTO R69 RIGHT INTO R618 TO NONGOMA TAXI RANK AND RETURN.
12.13	KZPRERC2794629 - NEWCASTLE TAXI RANK TO VEREENIGING TAXI RANK (ROUTE NO44) FROM NEWCASTLE TAXI RANK IN TERMINUS STREET PROCEED STRAIGHT INTO VOORTREKKER STREET TURN LEFT INTO KIRKLAND TURN RIGHT INTO ALLEN STREET TURN LEFT INTO R34 TURN LEFT INTO GENERAL HERTZOG ROAD TURN LEFT INTO UNION STREET TURN LEFT INTO VEREENIGING (ORANGE VAAL) TAXI RANK AND RETURN.
12.14	KZPRERC2794678 - NEWCASTLE TAXI RANK TO ERMELO TAXI RANK (ROUTE NO45) FROM NEWCASTLE TAXI RANK IN TERMINUS STREET PROCEED STRAIGHT INTO VOORTREKKER STREET TURN LEFT INTO KIRKLAND TURN RIGHT INTO ALLEN STREET TURN LEFT ONTO N1 ROAD TO JOIN VOLKRUST ENTER TO VOLKRUST WITH LAINGSNEK STREET AMERSFOORT ENTER WITH N11 ROAD TO ERMELO WITH KIRKLAND STREET TURN RIGHT INTO JOUBERT STREET TURN LEFT INTO ENNIS STREET TURN RIGHT INTO NAUDE STREET INTO APPROVED TAXI RANK IN ERMELO AND RETURN.
12.15	KZPRERC2794727 - NEWCASTLE TAXI RANK TO PIET RETIEF TAXI RANK (ROUTE NO46) FROM NEWCASTLE TAXI RANK IN TERMINUS STREET PROCEED STRAIGHT INTO VOORTREKKER STREET TURN LEFT INTO KIRKLAND TURN RIGHT INTO ALLEN STREET TURN LEFT TO N1 PASS CHARLESTOWN INTO LANGSNEK STREET AT VOLKRUST, TURN RIGHT INTO R43 PASS VUKUZAKHE TOWNSHIP INTO VAN RIEBIEK STREET AT WAKKERSTROOM TURN LEFT TO KRUGER STREET INTO R43 PASS DURKES DROP (MAPOLA) INTO KERK STREET AT PIET RETIEF TURN RIGHT TO ZUIDEND STREET TURN LEFT INTO WEST END STREET INTO PIET RETIEF TAXI RANK AND RETURN.



## transport

Department:  
Transport  
Province of KwaZulu-Natal

## GAZETTE

LGKZNG44-2020-FEB

REGION: ALL

12.16	KZPRERC2794776 - NEWCASTLE TAXI RANK TO SECUNDA (ROUTE NO49) FROM NEWCASTLE TAXI RANK IN TERMINUS STREET LEFT KIRKLAND STREET TURN LEFT ALLEN STREET LEFT JOINING N1 PROCEED STRAIGHT PASS STANDERTON PROCEED STRAIGHT TURN LEFT R23 RIGHT INTO R546 TURN RIGHT TO A LUTHULI STREET SOEKODIBENG STREET TO SECUNDA TAXI RANK AND RETURN.
12.17	KZPRERC2814964 - NEWCASTLE TAXI RANK TO WITBANK FROM NEWCASTLE TAXI RANK EXIT WITH VOORTREKKER STREET, TURN LEFT TO KIRKLAND, TURN LEFT INTO ALLEN STREET, ENTER VOLKRUST WITH LAINGSNEK STREET TO AMERSFOORT N1, ENTER WITH SCHOENING STREET, TURN LEFT TO SYBRAND VAN NIEKERK STREET R89 TO MARGEZON, ENTER WITH R39, TURN RIGHT TO R17, TURN LEFT TO R39 TO BETHAL, ENTER WITH R545 CHURCH STREET TURN RIGHT WITH CLER STREET, TURN LEFT WITH R545, TURN LEFT TO PROVINCIAL ROAD TO WITBANK ENTER PROVINCIAL STREET, TURN RIGHT TO VOORTREKKER STREET, LEFT EADIE STREET IN WITBANK TO APPROVED WITBANK TAXI RANK AND RETURN.
12.18	KZPRERC2794874 - NEWCASTLE TAXI RANK TO FRANKFORT TAXI RANK (ROUTE NO58) FROM NEWCASTLE TAXI RANK IN TERMINUS STREET PROCEED STRAIGHT INTO VOORTREKKER STREET TURN LEFT INTO KIRKLAND TURN RIGHT INTO ALLEN STREET TURN LEFT INTO R34 TURN RIGHT INTO R103 TURN LEFT INTO R34 ENTER WITH BACK STREET IN FRANKFORT TURN RIGHT INTO NAMAHADI STREET INTO APPROVED TAXI RANK IN FRANKFORT AND RETURN.
12.19	KZPRERC2794972 - UTRECHT TAXI RANK TO PARK CITY (JHB) TAXI RANK (ROUTE NO57) FROM UTRECHT TAXI RANK TO HOOG STREET RIGHT VAN ROYEN STREET LEFT VOOR STREET RIGHT R34 MEMEL ROAD PROCEED AND JOIN N3 TURN LEFT TO JOHANNESBURG INTO M2 WEST OFF RAMP LEFT HARROW ROAD LEFT MOSLEY STREET 6 RIGHT END STREET LEFT JOBBE STREET INTO VAN WELLEIGH LEFT PLEIN STREET RIGHT RISSIK STREET RIGHT BEVIER STREET LEFT WANDERER LEFT TO PARK CITY TAXI RANK AND RETURN.
12.20	KZPRERC2795119 - UTRECHT TAXI RANK TO VEREENIGING TAXI RANK (ROUTE NO66) FROM UTRECHT TAXI RANK HOOK STREET TURN RIGHT TO VAN ROYEN STREET TURN LEFT VOOR STREET TURN RIGHT TO R34 TURN RIGHT TO N11 TURN RIGHT R34 RIGHT R103 TURN R51 TURN RIGHT INTO N3 TURN LEFT R54 TO VEREENIGING INTO GENERAL HERTZOG STREET TURN LEFT TO UNION STREET TURN LEFT TO VEREENIGING (ORANGE VAAL TAXI RANK) AND RETURN.
12.21	KZPRERC2795070 - UTRECHT TAXI RANK TO BARAGWANETH TAXI RANK (ROUTE NO60) FROM UTRECHT TAXI RANK HOOK STREET TURN RIGHT TO VAN ROYEN STREET TURN LEFT VOOR STREET TURN RIGHT TO R34 TURN RIGHT TO N11 INTO VOLKSRUST TURN LEFT ADELAIDE TAMBO TURN RIGHT R33 LEFT ONTO N3 LEFT INTO M2 WEST TURN LEFT INTO M1 SOUTH ONTO VAN DER BYL PARK/ SOWETO (131) FOLLOW 115A SOWETO ROUTE BARAGWANETH TAXI RANK AND RETURN.
12.22	KZPRERC2795168 - UTRECHT TAXI RANK TO WITBANK TAXI RANK (ROUTE NO67) FROM UTRECHT TAXI RANK HOOK STREET TURN RIGHT TO VAN ROYEN STREET TURN LEFT VOOR STREET TURN RIGHT TO R34 TURN RIGHT TO N11 AMERSFOORT SCHOENING STREET TURN LEFT TO SYBRAND VAN NIEKERK STREET R89 TO MARGEZON R39 TURN RIGHT TO R17 TURN LEFT TO R39 TO BETHAL R545 CHURCH STREET TURN RIGHT WITH CLER STREET TURN R545 TURN LEFT TO PROVINCIAL ROAD TURN RIGHT TO VOORTREKKER STREET TURN LEFT TO EADIE STREET TO WITBANK TAXI RANK AND RETURN.
12.23	KZPRERC2795021 - UTRECHT TAXI RANK TO FRANKFORT TAXI RANK (ROUTE NO68) UTRECHT TAXI RANK HOOG STREET TURN RIGHT TO VAN ROOYEN STREET TURN LEFT VOOR STREET TURN RIGHT R34 TURN LEFT N11 RIGHT R34 TURN RIGHT TO R103 TURN LEFT INTO R34 WITH BACK STREET IN FRANKFORT TURN RIGHT INTO NAMAHADI STREET INTO APPROVED TAXI RANK IN FRANKFORT AND RETURN.
12.24	2100F521003Q10047401 - NEWCASTLE TO DUNDEE FROM NEWCASTLE TAXI RANK, LEFT KIRKLAND RIGHT ALLEN STREET RIGHT N1 LEFT R621 LEFT R68 TO DUNDEE TAXI RANK AND RETURN.
12.25	2100F62100F500047415 - UMNDZOZO VILLAGE (MR483) TO NEWCASTLE (TERMINUS STREET TAXI RANK) FROM UMNDZOZO VILLAGE MR483, TURN LEFT INTO N11 ROAD RIGHT INTO ALLEN STREET, LEFT INTO KIRKLAND STREET, RIGHT INTO VOORTREKKER STREET, RIGHT INTO TERMINUS STREET TAXI RANK NEWCASTLE AND RETURN.



## transport

Department:  
Transport  
Province of KwaZulu-Natal

## GAZETTE

LGKZNG44-2020-FEB

REGION: ALL

1) <b>Application Number:</b> APP0117333	2) <b>Gazette Number:</b> LGKZNG44-2020-FEB
3) <b>Applicant:</b> ZJ HLATSHWAYO <b>ID NO.</b> 6904115559087 <b>Association:</b> OSIZWENI UTRECHT B.TAXI ASSOCIATION	4) <b>Applicant Address:</b> P.O BOX 50167 OSIZWENI 2952
5) <b>Existing Licence Holder:</b> NOT APPLICABLE <b>ID NO.</b> NOT APPLICABLE	6) <b>Existing Licence Holder Address:</b> NOT APPLICABLE
7) <b>Type of application:</b> ADD AUTHORISATIONS/ROUTES	8) <b>Operating Licence Number:</b> LGKZN0103000652
9) <b>Vehicle Type:</b> MINIBUS	10) 1 X 15 (SEATED) + 0 (STANDING)
11) <b>Region:</b> AMAJUBA	
12.1	2202BS2100F600047418 - OSIZWENI TOP RANK P209 TO KWA-MDAKANE TAXI RANK FROM OSIZWENI TOP RANK P209 ROAD TO KWA-MDAKANE TAXI RANK AND RETURN.
12.2	2100F57100LX10047419 - OSIZWENI TO MADADENI FROM OSIZWENI TOWNSHIP ALL UNITS TO MADADENI TOWNSHIP ALL SECTIONS AND RETURN.
12.3	2100F52100F500047405 - NEWCASTLE (TERMINUS STREET) TO NEWCASTLE (ALLEN STREET TAXI RANK) FROM NEWCASTLE TAXI RANK, TERMINUS STREET, LEFT INTO KIRKLAND STREET, LEFT INTO ALLEN STREET, RIGHT INTO DRAKENSBERG, LEFT INTO TUGELA STREET (INCANDU PARK), RIGHT INTO HJ VAN ECK STREET, LEFT INTO AQUAMARINE STREET, RIGHT AMETHYST STREET, RIGHT DRAKENSBERG STREET, LEFT INTO VICTORIA ROAD, RIGHT INTO ALLEN STREET TAXI RANK
12.4	2100F52100F500047404 - NEWCASTLE TO NEWCASTLE (TERMINUS STREET TAXI RANK) FROM NEWCASTLE TAXI RANK, RIGHT INTO SUTHERLAND STREET, RIGHT INTO KIRKLAND STREET, ONTO HATHORN STREET, LEFT PANORAMA DRIVE LEFT BOUNDARY ROAD (LENNOXTON), RIGHT INTO LINK STREET, INTO HOSPITAL STREET, LEFT INTO SUTHERLAND STREET, RIGHT INTO TERMINUS STREET TAXI RANK NEWCASTLE AND RETURN.
12.5	2100F52100F500047403 - NEWCASTLE (TERMINUS STREET TAXI RANK) TO NEWCASTLE (KIRKLAND STREET) FROM NEWCASTLE TAXI RANK TERMINUS STREET, LEFT KIRKLAND STREET, RIGHT ALLEN STREET, LEFT OAK STREET (ARBOR PARK), LEFT ALBERT WESSELS, RIGHT HARDWICK, LEFT ALLEN, LEFT KIRKLAND TO TAXI RANK.
12.6	KZPRERC2794629 - NEWCASTLE TAXI RANK TO VEREENIGING TAXI RANK (ROUTE NO44) FROM NEWCASTLE TAXI RANK IN TERMINUS STREET PROCEED STRAIGHT INTO VOORTREKKER STREET TURN LEFT INTO KIRKLAND TURN RIGHT INTO ALLEN STREET TURN LEFT INTO R34 TURN LEFT INTO GENERAL HERTZOG ROAD TURN LEFT INTO UNION STREET TURN LEFT INTO VEREENIGING (ORANGE VAAL) TAXI RANK AND RETURN.
12.7	KZPRERC2794678 - NEWCASTLE TAXI RANK TO ERMELO TAXI RANK (ROUTE NO45) FROM NEWCASTLE TAXI RANK IN TERMINUS STREET PROCEED STRAIGHT INTO VOORTREKKER STREET TURN LEFT INTO KIRKLAND TURN RIGHT INTO ALLEN STREET TURN LEFT ONTO N1 ROAD TO JOIN VOLKRUST ENTER TO VOLKRUST WITH LAINGSNEK STREET AMERSFOORT ENTER WITH N11 ROAD TO ERMELO WITH KIRKLAND STREET TURN RIGHT INTO JOUBERT STREET TURN LEFT INTO ENNIS STREET TURN RIGHT INTO NAUDE STREET INTO APPROVED TAXI RANK IN ERMELO AND RETURN.
12.8	KZPRERC2794727 - NEWCASTLE TAXI RANK TO PIET RETIEF TAXI RANK (ROUTE NO46) FROM NEWCASTLE TAXI RANK IN TERMINUS STREET PROCEED STRAIGHT INTO VOORTREKKER STREET TURN LEFT INTO KIRKLAND TURN RIGHT INTO ALLEN STREET TURN LEFT TO N1 PASS CHARLESTOWN INTO LANGSNEK STREET AT VOLKRUST, TURN RIGHT INTO R43 PASS VUKUZAKHE TOWNSHIP INTO VAN RIEBIEK STREET AT WAKKERSTROOM TURN LEFT TO KRUGER STREET INTO R43 PASS DURKES DROP (MAPOLA) INTO KERK STREET AT PIET RETIEF TURN RIGHT TO ZUIDEND STREET TURN LEFT INTO WEST END STREET INTO POET RETIEF TAXI RANK AND RETURN.
12.9	KZPRERC2794776 - NEWCASTLE TAXI RANK TO SECUNDA (ROUTE NO49) FROM NEWCASTLE TAXI RANK IN TERMINUS STREET LEFT KIRKLAND STREET TURN LEFT ALLEN STREET LEFT JOINING N1 PROCEED STRAIGHT PASS STANDERTON PROCEED STRAIGHT TURN LEFT R3 RIGHT INTO R546 TURN RIGHT TO A LUTHULI STREET SOEKODIBENG STREET TO SECUNDA TAXI RANK AND RETURN.
12.10	KZPRERC2814964 - NEWCASTLE TAXI RANK TO WITBANK FROM NEWCASTLE TAXI RANK EXIT WITH VOORTREKKER STREET, TURN LEFT TO KIRKLAND, TURN LEFT INTO ALLEN STREET, ENTER VOLKRUST WITH LAINGSNEK STREET TO AMERSFOORT N1, ENTER WITH SCHOENING STREET, TURN LEFT TO SYBRAND VAN NIEKERK STREET R9 TO MARGEZON, ENTER WITH R39, TURN RIGHT TO R17, TURN LEFT TO R39 TO BETHAL, ENTER WITH R545 CHURCH STREET TURN RIGHT WITH CLER STREET, TURN LEFT WITH R645, TURN LEFT TO PROVINCIAL ROAD TO WITBANK ENTER PROVINCIAL STREET, TURN RIGHT TO VOORTREKKER STREET, LEFT EADIE STREET IN WITBANK TO APPROVED WITBANK TAXI RANK AND RETURN.
12.11	KZPRERC2794874 - NEWCASTLE TAXI RANK TO FRANKFORT TAXI RANK (ROUTE NO58) FROM NEWCASTLE TAXI RANK IN TERMINUS STREET PROCEED STRAIGHT INTO VOORTREKKER STREET TURN LEFT INTO KIRKLAND TURN RIGHT INTO ALLEN STREET TURN LEFT INTO R34 TURN RIGHT INTO R103 TURN LEFT INTO R34 ENTER WITH BACK STREET IN FRANKFORT TURN RIGHT INTO NAMAHAADI STREET INTO APPROVED TAXI RANK IN FRANKFORT AND RETURN.
12.12	KZPRERC2794972 - UTRECHT TAXI RANK TO PARK CITY (JHB) TAXI RANK (ROUTE NO57) FROM UTRECHT TAXI RANK TO HOOG STREET RIGHT VAN ROYEN STREET LEFT VOOR STREET RIGHT R4 MEMEL ROAD PROCEED AND JOIN N3 TURN LEFT TO JOHANNESBURG INTO M2 WEST OFF RAMP LEFT HARROW ROAD LEFT MOSLEY STREET 6 RIGHT END STREET LEFT JOBBE STREET INTO VAN WELLEIGH LEFT PLEIN STREET RIGHT RISSIK STREET RIGHT BEVIER STREET LEFT WANDERER LEFT TO PARK CITY TAXI RANK AND RETURN.
12.13	KZPRERC2795119 - UTRECHT TAXI RANK TO VEREENIGING TAXI RANK (ROUTE NO66) FROM UTRECHT TAXI RANK HOOK STREET TURN RIGHT TO VAN ROYEN STREET TURN LEFT VOOR STREET TURN RIGHT TO R4 TURN RIGHT TO N11 TURN RIGHT R34 RIGHT R103 TURN R51 TURN RIGHT INTO N3 TURN LEFT R54 TO VEREENIGING INTO GENERAL HERTZOG STREET TURN LEFT TO UNION STREET TURN LEFT TO VEREENIGING (ORANGE VAAL TAXI RANK) AND RETURN.
12.14	KZPRERC2795070 - UTRECHT TAXI RANK TO BARAGWANETH TAXI RANK (ROUTE NO60) FROM UTRECHT TAXI RANK HOOK STREET TURN RIGHT TO VAN ROYEN STREET TURN LEFT VOOR STREET TURN RIGHT TO R4 TURN RIGHT TO N11 INTO VOLKSRUST TURN LEFT ADELAIDE TAMBO TURN RIGHT R3 LEFT ONTO N3 LEFT INTO M2 WEST TURN LEFT INTO M1 SOUTH ONTO VAN DER BYL PARK/ SOWETO (131) FOLLOW 115A SOWETO ROUTE BARAGWANETH TAXI RANK AND RETURN.
12.15	KZPRERC2795168 - UTRECHT TAXI RANK TO WITBANK TAXI RANK (ROUTE NO67) FROM UTRECHT TAXI RANK HOOK STREET TURN RIGHT TO VAN ROYEN STREET TURN LEFT VOOR STREET TURN RIGHT TO R4 TURN RIGHT TO N11 AMERSFOORT SCHOENING STREET TURN LEFT TO SYBRAND VAN NIEKERK STREET R9 TO MARGEZON R39 TURN RIGHT TO R17 TURN LEFT TO R39 TO BETHAL R545 CHURCH STREET TURN RIGHT WITH CLER STREET TURN R545 TURN LEFT TO PROVINCIAL ROAD TURN RIGHT TO VOORTREKKER STREET TURN LEFT TO EADIE STREET TO WITBANK TAXI RANK AND RETURN.





## transport

Department:  
Transport  
Province of KwaZulu-Natal

## GAZETTE

LGKZNG44-2020-FEB

REGION: ALL

12.16	KZPRERC2795021 - UTRECHT TAXI RANK TO FRANKFORT TAXI RANK (ROUTE NO68) UTRECHT TAXI RANK HOOGE STREET TURN RIGHT TO VAN ROOYEN STREET TURN LEFT VOOR STREET TURN RIGHT R34 TURN LEFT N11 RIGHT R34 TURN RIGHT TO R103 TURN LEFT INTO R34 WITH BACK STREET IN FRANKFORT TURN RIGHT INTO NAMAHADI STREET INTO APPROVED TAXI RANK IN FRANKFORT AND RETURN.
12.17	2100F62100F500047406 - MANZANA SCHOOL TO NEWCASTLE (TERMINUS STREET TAXI RANK) FROM MANZANA SCHOOL ONTO OSIZ5, LEFT INTO MR483, RIGHT INTO ALBERT WESSELS STREET, RIGHT INTO ALLEN STREET, LEFT INTO KIRKLAND STREET, RIGHT INTO VOORTREKKER STREET TO TERMINUS STREET TAXI RANK NEWCASTLE AND RETURN.
12.18	2202BS2100F600047408 - OSIZWENI TAXI RANK TO UTRECHT TAXI RANK FROM OSIZWENI TAXI RANK, RIGHT INTO MR483, LEFT R34, RIGHT TO UTRECHT TAXI RANK AND RETURN.
12.19	K2NPR32000882OL98665 - OSIZWENI TO NEWCASTLE MALL. FROM OSIZWENI TAXI RANK PICK UP PASSENGERS AT OBI STREET, LEFT TO R83, PICK UP PASSENGERS REACH THE PLACE CALLED NINE MILES, PICK UP PASSENGERS, PASS MADADENI INTERSECTION, LEFT TO N1, PICK AND DROP UP PASSENGERS, RIGHT TO ALLEN STREET, LEFT TO NEWCASTLE MALL AND RETURN ON THE SAME ROUTE.
12.20	2100F521003Q10047401 - NEWCASTLE TO DUNDEE FROM NEWCASTLE TAXI RANK, LEFT KIRKLAND RIGHT ALLEN STREET RIGHT N1 LEFT R621 LEFT R68 TO DUNDEE TAXI RANK AND RETURN.
12.21	2202BQ2207BP10189241 - NEWCASTLE TO DUNDEE FROM NEWCASTLE TAXI RANK, LEFT KIRKLAND, RIGHT ALLEN STREET, RIGHT N1, LEFT R621 LEFT R68 TO DUNDEE TAXI RANK AND RETURN
12.22	2100F521004P10047400 - NEWCASTLE TO PIETERMARITZBURG FROM NEWCASTLE TAXI RANK, LEFT KIRKLAND, RIGHT ALLEN STREET, RIGHT N1, LEFT INTO N3 RIGHT INTO CHURCH STREET TO PIETERMARITZBURG TAXI RANK AND RETURN.
12.23	2100F52100H310047399 - NEWCASTLE TO DURBAN FROM NEWCASTLE TAXI RANK, LEFT KIRKLAND, RIGHT ALLEN STREET, RIGHT N1, LEFT N3, LEFT INTO ALICE STREET LEFT INTO ALBERT STREET RIGHT TO UMGENI ROAD DURBAN TAXI RANK AND RETURN.
12.24	2100F521004R10047398 - NEWCASTLE TO VRYHEID FROM NEWCASTLE TAXI RANK, LEFT INTO KIRKLAND RIGHT ALLEN STREET LEFT MR483 RIGHT R34 LEFT R33 LEFT TO R33 VRYHEID TAXI RANK AND RETURN.
12.25	2100F52100M110047397 - NEWCASTLE TO DUMBE FROM NEWCASTLE TAXI RANK, LEFT KIRKLAND RIGHT ALLEN LEFT N1 LEFT MR483 RIGHT R34 LEFT R33 RIGHT DUMBE TAXI RANK IN PAULPIETERSBURG AND RETURN.
12.26	2100F52100GN10047396 - NEWCASTLE TO NQUTHU FROM NEWCASTLE TAXI RANK LEFT KIRKLAND RIGHT ALLEN STREET LEFT N1 RIGHT MR483 RIGHT R34 ONTO NKANDE ROAD TO NQUTHU TAXI RANK AND RETURN.
12.27	2100F52100NE10047395 - NEWCASTLE TO EMPANGENI FROM NEWCASTLE TAXI RANK TURN LEFT INTO KIRKLAND STREET, TURN RIGHT INTO ALLEN STREET, TURN LEFT INTO N1, TURN RIGHT INTO MR483, TURN RIGHT INTO R34, INTO THE TAXI RANK IN EMPANGENI AND RETURN.
12.28	2100F521005B10047394 - NEWCASTLE TO NONGOMA FROM NEWCASTLE TAXI RANK, LEFT KIRKLAND, RIGHT ALLEN STREET, LEFT N1, RIGHT MR483, RIGHT R34 LEFT R33 ONTO R69 RIGHT INTO R618 TO NONGOMA TAXI RANK AND RETURN.



## transport

Department:  
Transport  
Province of KwaZulu-Natal

## GAZETTE

LGKZNG44-2020-FEB

REGION: ALL

1) <b>Application Number:</b> APP0117974	2) <b>Gazette Number:</b> LGKZNG44-2020-FEB
3) <b>Applicant:</b> CM NDLOVU <b>ID NO.</b> 5706235794085 <b>Association:</b> OSIZWENI UTRECHT B.TAXI ASSOCIATION	4) <b>Applicant Address:</b> P O BOX 2587 NEWCASTLE  2940
5) <b>Existing Licence Holder:</b> NOT APPLICABLE <b>ID NO.</b> NOT APPLICABLE	6) <b>Existing Licence Holder Address:</b> NOT APPLICABLE
7) <b>Type of application:</b> ADD AUTHORISATIONS/ROUTES	8) <b>Operating Licence Number:</b> LGKZN0103000177
9) <b>Vehicle Type:</b> MINIBUS	10) 1 X 15 (SEATED) + 0 (STANDING)
11) <b>Region:</b> AMAJUBA	
12.1	KZPRERC2794629 - NEWCASTLE TAXI RANK TO VEREENIGING TAXI RANK (ROUTE NO44) FROM NEWCASTLE TAXI RANK IN TERMINUS STREET PROCEED STRAIGHT INTO VOORTREKKER STREET TURN LEFT INTO KIRKLAND TURN RIGHT INTO ALLEN STREET TURN LEFT INTO R34 TURN LEFT INTO GENERAL HERTZOG ROAD TURN LEFT INTO UNION STREET TURN LEFT INTO VEREENIGING (ORANGE VAAL) TAXI RANK AND RETURN.
12.2	KZPRERC2794678 - NEWCASTLE TAXI RANK TO ERMELO TAXI RANK (ROUTE NO45) FROM NEWCASTLE TAXI RANK IN TERMINUS STREET PROCEED STRAIGHT INTO VOORTREKKER STREET TURN LEFT INTO KIRKLAND TURN RIGHT INTO ALLEN STREET TURN LEFT ONTO N1 ROAD TO JOIN VOLKRUST ENTER TO VOLKRUST WITH LAINGSNEK STREET AMERSFOORT ENTER WITH N11 ROAD TO ERMELO WITH KIRKLAND STREET TURN RIGHT INTO JOUBERT STREET TURN LEFT INTO ENNIS STREET TURN RIGHT INTO NAUDE STREET INTO APPROVED TAXI RANK IN ERMELO AND RETURN.
12.3	KZPRERC2794727 - NEWCASTLE TAXI RANK TO PIET RETIEF TAXI RANK (ROUTE NO46) FROM NEWCASTLE TAXI RANK IN TERMINUS STREET PROCEED STRAIGHT INTO VOORTREKKER STREET TURN LEFT INTO KIRKLAND TURN RIGHT INTO ALLEN STREET TURN LEFT TO N1 PASS CHARLESTOWN INTO LANGSNEK STREET AT VOLKRUST, TURN RIGHT INTO R43 PASS VUKUZAKHE TOWNSHIP INTO VAN RIEBIEK STREET AT WAKKERSTROOM TURN LEFT TO KRUGER STREET INTO R43 PASS DURKES DROP (MAPOLA) INTO KERK STREET AT PIET RETIEF TURN RIGHT TO ZUIDEND STREET TURN LEFT INTO WEST END STREET INTO POET RETIEF TAXI RANK AND RETURN.
12.4	KZPRERC2794776 - NEWCASTLE TAXI RANK TO SECUNDA (ROUTE NO49) FROM NEWCASTLE TAXI RANK IN TERMINUS STREET LEFT KIRKLAND STREET TURN LEFT ALLEN STREET LEFT JOINING N1 PROCEED STRAIGHT PASS STANDERTON PROCEED STRAIGHT TURN LEFT R3 RIGHT INTO R546 TURN RIGHT TO A LUTHULI STREET SOEKODIBENG STREET TO SECUNDA TAXI RANK AND RETURN.
12.5	KZPRERC2814964 - NEWCASTLE TAXI RANK TO WITBANK FROM NEWCASTLE TAXI RANK EXIT WITH VOORTREKKER STREET, TURN LEFT TO KIRKLAND, TURN LEFT INTO ALLEN STREET, ENTER VOLKRUST WITH LAINGSNEK STREET TO AMERSFOORT N1, ENTER WITH SCHOENING STREET, TURN LEFT TO SYBRAND VAN NIEKERK STREET R89 TO MARGEZON, ENTER WITH R39, TURN RIGHT TO R17, TURN LEFT TO R39 TO BETHAL, ENTER WITH R545 CHURCH STREET TURN RIGHT WITH CLER STREET, TURN LEFT WITH R645, TURN LEFT TO PROVINCIAL ROAD TO WITBANK ENTER PROVINCIAL STREET, TURN RIGHT TO VOORTREKKER STREET, LEFT EADIE STREET IN WITBANK TO APPROVED WITBANK TAXI RANK AND RETURN.
12.6	KZPRERC2794874 - NEWCASTLE TAXI RANK TO FRANKFORT TAXI RANK (ROUTE NO58) FROM NEWCASTLE TAXI RANK IN TERMINUS STREET PROCEED STRAIGHT INTO VOORTREKKER STREET TURN LEFT INTO KIRKLAND TURN RIGHT INTO ALLEN STREET TURN LEFT INTO R34 TURN RIGHT INTO R103 TURN LEFT INTO R34 ENTER WITH BACK STREET IN FRANKFORT TURN RIGHT INTO NAMAHADI STREET INTO APPROVED TAXI RANK IN FRANKFORT AND RETURN.
12.7	KZPRERC2794972 - UTRECHT TAXI RANK TO PARK CITY (JHB) TAXI RANK (ROUTE NO57) FROM UTRECHT TAXI RANK TO HOOG STREET RIGHT VAN ROYEN STREET LEFT VOOR STREET RIGHT R84 MEMEL ROAD PROCEED AND JOIN N3 TURN LEFT TO JOHANNESBURG INTO M2 WEST OFF RAMP LEFT HARROW ROAD LEFT MOSLEY STREET 6 RIGHT END STREET LEFT JOBBE STREET INTO VAN WELLEIGH LEFT PLEIN STREET RIGHT RISSIK STREET RIGHT BEVIER STREET LEFT WANDERER LEFT TO PARK CITY TAXI RANK AND RETURN.
12.8	KZPRERC2795119 - UTRECHT TAXI RANK TO VEREENIGING TAXI RANK (ROUTE NO66) FROM UTRECHT TAXI RANK HOOK STREET TURN RIGHT TO VAN ROYEN STREET TURN LEFT VOOR STREET TURN RIGHT TO R34 TURN RIGHT TO N11 TURN RIGHT R34 RIGHT R103 TURN R51 TURN RIGHT INTO N3 TURN LEFT R54 TO VEREENIGING INTO GENERAL HERTZOG STREET TURN LEFT TO UNION STREET TURN LEFT TO VEREENIGING (ORANGE VAAL TAXI RANK) AND RETURN.
12.9	KZPRERC2795070 - UTRECHT TAXI RANK TO BARAGWANETH TAXI RANK (ROUTE NO60) FROM UTRECHT TAXI RANK HOOK STREET TURN RIGHT TO VAN ROYEN STREET TURN LEFT VOOR STREET TURN RIGHT TO R34 TURN RIGHT TO N11 INTO VOLKRUST TURN LEFT ADELAIDE TAMBO TURN RIGHT R83 LEFT ONTO N3 LEFT INTO M2 WEST TURN LEFT INTO M1 SOUTH ONTO VAN DER BYL PARK/ SOWETO (131) FOLLOW 115A SOWETO ROUTE BARAGWANETH TAXI RANK AND RETURN.
12.10	KZPRERC2795168 - UTRECHT TAXI RANK TO WITBANK TAXI RANK (ROUTE NO67) FROM UTRECHT TAXI RANK HOOK STREET TURN RIGHT TO VAN ROYEN STREET TURN LEFT VOOR STREET TURN RIGHT TO R34 TURN RIGHT TO N11 AMERSFOORT SCHOENING STREET TURN LEFT TO SYBRAND VAN NIEKERK STREET R89 TO MARGEZON R39 TURN RIGHT TO R17 TURN LEFT TO R39 TO BETHAL R545 CHURCH STREET TURN RIGHT WITH CLER STREET TURN RIGHT R545 TURN LEFT TO PROVINCIAL ROAD TURN RIGHT TO VOORTREKKER STREET TURN LEFT TO EADIE STREET TO WITBANK TAXI RANK AND RETURN.
12.11	KZPRERC2795021 - UTRECHT TAXI RANK TO FRANKFORT TAXI RANK (ROUTE NO68) UTRECHT TAXI RANK HOOK STREET TURN RIGHT TO VAN ROYEN STREET TURN LEFT VOOR STREET TURN RIGHT R34 TURN LEFT N11 RIGHT R34 TURN RIGHT TO R103 TURN LEFT INTO R34 WITH BACK STREET IN FRANKFORT TURN RIGHT INTO NAMAHADI STREET INTO APPROVED TAXI RANK IN FRANKFORT AND RETURN.
12.12	KZPRERC2794825 - NEWCASTLE TAXI RANK TO LADYSMITH TAXI RANK (ROUTE NO56) FROM NEWCASTLE TAXI RANK IN TERMINUS STREET PROCEED STRAIGHT INTO VOORTREKKER STREET TURN LEFT INTO KIRKLAND TURN RIGHT INTO ALLEN STREET TURN RIGHT INTO N1 TURN RIGHT ONTO CROWSHOW STREET TURN LEFT INTO ALEXANDRA STREET TURN RIGHT INTO FORBES STREET TURN RIGHT INTO QUEEN STREET INTO APPROVED TAXI RANK IN LADYSMITH AND RETURN.





## transport

Department:  
Transport  
Province of KwaZulu-Natal

## GAZETTE

LGKZNG44-2020-FEB

REGION: ALL

1) <b>Application Number:</b> APP0118058	2) <b>Gazette Number:</b> LGKZNG44-2020-FEB
3) <b>Applicant:</b> SS BUTHELEZI <b>ID NO.</b> 6207155558088 <b>Association:</b> NGWELEZANE TAXI ASSOCIATION	4) <b>Applicant Address:</b> PO BOX 78019 EMPANGENI  3880
5) <b>Existing Licence Holder:</b> NOT APPLICABLE <b>ID NO.</b> NOT APPLICABLE	6) <b>Existing Licence Holder Address:</b> NOT APPLICABLE
7) <b>Type of application:</b> RENEWAL AND COV AND INCREASE IN CARRYING CAPACITY	8) <b>Operating Licence Number:</b> LGKZN0703000293
9) <b>Vehicle Type:</b> MIDIBUS	10) 1 X 22 (SEATED) + 0 (STANDING)
11) <b>Region:</b> UTHUNGULU	
12.1	2207XF2207W300052136 - NGWELEZANE TO RICHARDSBAY FROM NGWELEZANE INTO NGWELEZANE ROAD LEFT INTO TANNER AND RIGHT INTO MAIN ROAD R84 (JOHN ROSS HIGHWAY) TURN LEFT INTO GELEIRGANG AND TURN INTO ALLUMINA ALLE TO CHACKLINE TURN RIGHT INTO GUIDEN GRACHT TURN LEFT INTO BULLION BOULAVARD TURN LEFT OR RIGHT INTO CBD AND RETURN PROCEED TO JOHN ROSS HIGHWAY BY KRUGER RAND AND TURN RIGHT INTO R34 (MTUBA ROAD) TURN RIGHT ALKAN STRAND (BEACHES) AND RETURN.
12.2	2207XF2207XE00057777 - NGWELEZANE TO NDABAYAKHE FROM NGWELEZANE INTO NGWELEZANE ROAD TURN RIGHT INTO (OLD N2) R102 TURN RIGHT INTO D1557 AND RETURN OR PROCEED TO NGWELEZANE HOSPITAL.
12.3	2207XF2207XF00057778 - NGWELEZANE TO NQUTSHINI FROM NGWELEZANE INTO NGWELEZANE INTO THANDUYISE DRIVE OR MANGOSUTHU HIGHWAY TURN LEFT INTO D1557 AND RETURN (IF MANGOSUTHU HIGHWAY TURN RIGHT).
12.4	2207XF2207UI00057779 - NGWELEZANE TO MATSHANA FROM NGWELEZANE INTO AMANGWE HIGHWAY PROCEED TO D880 AND RETURN OR TURN LEFT INTO MADLEBE ROAD AND RETURN.
12.5	2207XF2207XJ00052134 - NGWELEZANE TO EMPANGENI AND EMPANGENI RAIL FROM NGWELEZANE INTO NGWELEZANE ROAD TURN LEFT INTO TANNER ROAD AND TURN RIGHT INTO RANK B AND RETURN OR PROCEED TO TANNER ROAD AND TURN RIGHT THEN TURN LEFT INTO MAIN ROAD (ESHOWE ROAD) AND LEFT INTO FRANK BULL AND RIGHT INTO OLD MAIN ROAD, TURN RIGHT OXLAND ROAD TO MAXWELL ROAD AND TURN LEFT INTO LOT63 OR PROCEED TO COMMERCIAL ROAD AND TURN RIGHT THEN LEFT INTO UNION STREET TO NPA (WAR MEMORIAL HOSPITAL) AND LEFT INTO UKHULA STREET TURN RIGHT INTO BIYELA STREET AND LEFT INTO MAXWELL STREET AND TURN LEFT INTO SMITH STREET AND RIGHT TO COMMERCIAL ROAD OR TURN LEFT FROM NGWELEZANE INTO WESTERN BYPASS MR 166 (MELMOTH ROAD) AND PROCEED TO UKHULA STREET OR TURN RIGHT INTO MAIN ROAD R84 (ESHOWE ROAD) AND TURN LEFT INTO MAXWELL STREET AND RETURN OR FROM NGWELEZANE ROAD TURN LEFT INTO DUNFORD ROAD AND TURN LEFT INTO GEMIN ROAD AND LEFT INTO SIGMA CRESCENT PROCEED TO GEMIN ROAD TURN LEFT TO DUNFORD ROAD AND TURN RIGHT INTO PRESIDENT SWART AND LEFT INTO MAIN ROAD OR TURN LEFT INTO PRESIDENT SWART TURN RIGHT INTO DUNN ROAD AND LEFT OR RIGHT TO FRANK BULL.
12.6	2207XF2207XJ00052135 - NGWELEZANE TO KWADLANGWEZWA FROM NGWELEZANE INTO NGWELEZANE ROAD TURN RIGHT INTO (OLD N3) R102 TURN RIGHT INTO UNIVERSITY PARK AND RETURN.



## transport

Department:  
Transport  
Province of KwaZulu-Natal

## GAZETTE

LGKZNG44-2020-FEB

REGION: ALL

1) <b>Application Number:</b> APP0119613	2) <b>Gazette Number:</b> LGKZNG44-2020-FEB
3) <b>Applicant:</b> J SINGH <b>ID NO.</b> 4803100176083 <b>Association:</b> CHATSWORTH MINIBUS ASSOCIATION	4) <b>Applicant Address:</b> 12 TRAVERA PLACE MOORTON CHATSWORTH DURBAN  4092
5) <b>Existing Licence Holder:</b> NOT APPLICABLE <b>ID NO.</b> NOT APPLICABLE	6) <b>Existing Licence Holder Address:</b> NOT APPLICABLE
7) <b>Type of application:</b> NEW OPERATING LICENCE	8) <b>Operating Licence Number:</b> NOTAVAILABLE
9) <b>Vehicle Type:</b> MINIBUS	10) 1 X 15 (SEATED) + 0 (STANDING)
11) <b>Region:</b> NINGIZMU 2	
12.1	21004R21004R00050288 - RESTRICTIONS ROUTE 5 ( FROM CHECKERS CENTRE IN JOYHURST STREET IN CHATSWORTH, TO DURBAN) IS LIMITED TO 300 VEHICLES PER DAY TO BE IDENTIFIED BY THE TAXI ASSOCIATION BY MEANS OF AN OPERATIONAL SCHEDULE WHICH MUST BE SUBMITTED TO THE BOARD AND THE METRO POLICE ON A MONTHLY BASIS OR WHEN A CHANGE OCCURS.
12.2	22064S22064S00050291 - MONTFORD TO MONTFORD  FROM RANK NO. 113 AT MONTFORD SHOPPING COMPLEX TO SEVEN TANKS, LEFT INTO ROAD 701, RIGHT INTO ROAD 702, RIGHT INTO ROAD 704, RIGHT INTO NATURE RESERVE ROAD, PROCEED TO SEVEN TANKS AND RETURN ALONG THE FORWARD ROUTE IN REVERSE TO RANK NO.113 AT MONTFORD SHOPPING COMPLEX.
12.3	22064X21004R00050283 - CHATSWORTH TO DURBAN METRO FROM PRIVATE RANKING FACILITIES : CHECKERS CENTRE IN JOYHURST STREET TO SHALLCROSS RIDGE CENTRE IN LINK ROAD, TURN RIGHT INTO JOYHURST STREET, TURN RIGHT INTO CHATSWORTH CIRCLE, LEFT INTO CROFTDENE DRIVE, RIGHT INTO MONTDENE DRIVE, LEFT INTO ROAD 702, LEFT INTO ROAD 701, RIGHT INTO ROAD 751, RIGHT INTO MOORTON DRIVE, LEFT INTO ARENA PARK DRIVE, RIGHT INTO CROSSMOOR DRIVE, LEFT INTO MOORCROSS DRIVE, RIGHT INTO KLAARWATER ROAD, RIGHT INTO LINK ROAD, UP UNTIL SHALLCROSS RIDGE CENTRE AND RETURN ALONG THE SAME ROUTE TO CHECKERS CENTRE IN JOYHURST STREET.
12.4	22064X21004R00050286 - CHECKERS CENTRE IN JOYHURST STREET IN CHATSWORTH, TO DURBAN:  FROM CHECKERS CENTRE IN JOYHURST STREET, CHATSWORTH, RIGHT INTO MAIN STREET, LEFT INTO CHATSDENE STREET, RIGHT INTO FLORENCE NIGHTINGALE DRIVE, LEFT INTO HIGGINSON HIGHWAY, RIGHT INTO CROSSMOOR DRIVE, LEFT INTO MOORCROSS DRIVE, LEFT INTO ROAD 124 UP UNTIL THE CORNER WITH KLAARWATER DRIVE, AND RETURN ALONG ROAD 124, LEFT INTO MOORCROSS DRIVE, INTO ARENA PARK DRIVE, RIGHT INTO MOORTON DRIVE, LEFT INTO ROAD 751, LEFT INTO ROAD 701, RIGHT INTO ROAD 702, RIGHT INTO ROAD 502, LEFT INTO ROAD 501, RIGHT INTO ARENA PARK DRIVE, LEFT INTO CHATSWORTH CIRCLE, RIGHT INTO MAIN STREET, INTO ROAD 301, RIGHT INTO WOODHURST DRIVE, INTO COLLIER AVENUE, RIGHT INTO CHATSWORTH MAIN ROAD, INTO PELICAN DRIVE, LEFT INTO HAVENSIDE DRIVE, RIGHT INTO IMPALA DRIVE, RIGHT INTO HIGGINSON HIGHWAY, INTO GRIMBYS ROAD, LEFT INTO SOUTH COAST ROAD, RIGHT INTO SOUTHERN FREEWAY, LEFT INTO MOORE ROAD, RIGHT INTO WARWICK AVENUE, RIGHT INTO ALICE STREET, RIGHT INTO SOLDIERS WAY, RIGHT INTO PINE STREET RANK NO84 OR ALTERNATIVELY INTO ALBERT STREET, THEN LEFT INTO PRINCE EDWARD STREET INTO RANK 116 AND RETURN ALONG PRINCE ALFRED, INTO SMITH STREET, INTO SOUTHERN FREEWAY AND RETURN ALONG THE FORWARD ROUTE IN REVERSE.
12.5	22064X21004R00050287 - CHECKERS CENTRE IN JOYHURST STREET IN CHATSWORTH, TO DURBAN:  FROM CHECKERS CENTRE IN JOYHURST STREET, CHATSWORTH, RIGHT INTO MAIN STREET, LEFT INTO CHATSDENE STREET, RIGHT INTO FLORENCE NIGHTINGALE DRIVE, LEFT INTO HIGGINSON HIGHWAY, RIGHT INTO CROSSMOOR DRIVE, LEFT INTO MOORCROSS DRIVE, LEFT INTO ROAD 124 UP UNTIL THE CORNER WITH KLAARWATER DRIVE, AND RETURN ALONG ROAD 124, LEFT INTO MOORCROSS DRIVE, INTO ARENA PARK DRIVE, RIGHT INTO MOORTON DRIVE, LEFT INTO ROAD 751, LEFT INTO ROAD 701, RIGHT INTO ROAD 702, RIGHT INTO ROAD 502, LEFT INTO ROAD 501, RIGHT INTO ARENA PARK DRIVE, LEFT INTO CHATSWORTH CIRCLE, RIGHT INTO MAIN STREET, INTO ROAD 301, RIGHT INTO WOODHURST DRIVE, INTO COLLIER AVENUE, RIGHT INTO CHATSWORTH MAIN ROAD, INTO PELICAN DRIVE, LEFT INTO HAVENSIDE DRIVE, RIGHT INTO IMPALA DRIVE, RIGHT INTO HIGGINSON HIGHWAY, INTO GRIMBYS ROAD, LEFT INTO SOUTH COAST ROAD, RIGHT INTO SOUTHERN FREEWAY, LEFT INTO MOORE ROAD, RIGHT INTO WARWICK AVENUE, RIGHT INTO ALICE STREET, RIGHT INTO SOLDIERS WAY, RIGHT INTO PINE STREET RANK NO84 OR ALTERNATIVELY INTO ALBERT STREET, THEN LEFT INTO PRINCE EDWARD STREET INTO RANK 116 AND RETURN ALONG PRINCE ALFRED, INTO SMITH STREET, INTO SOUTHERN FREEWAY AND RETURN ALONG THE FORWARD ROUTE IN REVERSE.
12.6	22064X2202J000050289 - 6.CHATSWORTH TO MOBENI HEIGHTS FROM RANK NO 80 AT R. K. KHANS HOSPITAL IN CHATSWORTH CIRCLE TO MOBENI HEIGHTS SHOPPING CENTRE IN IMPALA DRIVE, RIGHT INTO CHATSWORTH CIRCLE, RIGHT INTO FLORENCE NIGHTINGALE DRIVE, RIGHT INTO WESTCLIFF DRIVE, DIRECT INTO PELICAN DRIVE, RIGHT INTO HAVENSIDE DRIVE, RIGHT INTO IMPALA DRIVE, INTO MOBENI HEIGHTS SHOPPING CENTRE AND RETURN ALONG THE FORWARD ROUTE IN REVERSE TO R. K. KHAN HOSPITAL IN CHATSWORTH CIRCLE.
12.7	22064X22064X00050284 - CHATSWORTH TOWN CENTRE TO CHATSWORTH  RIGHT BHAKTIVEDANTA SWAMI CIRCLE, RIGHT INTO MAIN STREET, DIRECT INTO FLORENCE NIGHTINGALE DRIVE, LEFT INTO SUNSET AVENUE, LEFT INTO ERICA AVENUE, RIGHT INTO SYRINGA AVENUE, LEFT INTO WOODHURST DRIVE, RIGHT INTO COLLIER AVENUE, LEFT INTO CHATSWORTH MAIN ROAD, AND PROCEED TO LOTUS GARAGE AND RETURN ALONG THE FORWARD ROUTE IN REVERSE TO CHECKERS CENTRE IN JOYHURST STREET.
12.8	22064X22064X00050285 - CHATSWORTH TO CHATSWORTH.  RIGHT INTO JOYHURST STREET, RIGHT INTO CHATSWORTH CIRCLE, LEFT INTO CROFTDENE DRIVE, RIGHT INTO SILVERGLEN DRIVE, DIRECT INTO BULL-BULL DRIVE, LEFT INTO HAVENSIDE DRIVE, LEFT INTO SUMMERFIELD ROAD, LEFT INTO PELICAN DRIVE, LEFT INTO SILVERGLEN DRIVE, AND PROCEED INTO SILVERGLEN SHOPPING MALL AND RETURN ALONG THE FORWARD ROUTE IN REVERSE TO CHECKERS IN JOYHURST STREET.
12.9	22064X22064X00050290 - CHATSWORTH CIRCLE TO CHATSWORTH RIDGE CENTRE.  FROM RANK NO. 80 AT R. K. KHANS HOSPITAL IN CHATSWORTH CIRCLE TO CHATSWORTH RIDGE CENTRE IN LINK ROAD, LEFT INTO CHATSWORTH CIRCLE, LEFT INTO CROFTDENE DRIVE, RIGHT INTO MONTDENE DRIVE, LEFT INTO ROAD 702, LEFT INTO ROAD 701, RIGHT INTO ROAD 751, RIGHT INTO MOORTON DRIVE, LEFT INTO ARENA PARK DRIVE, DIRECT INTO MOORCROSS DRIVE, RIGHT INTO CROSSMOOR DRIVE, LEFT INTO MOORCROSS DRIVE, RIGHT INTO KLAARWATER ROAD, RIGHT INTO LINK ROAD, PROCEED TO CHATSWORTH RIDGE CENTRE AND RETURN ALONG THE FORWARD ROUTE IN REVERSE TO R. K. KHANS HOSPITAL IN CHATSWORTH CIRCLE.
12.10	22064X22064X00051643 - CHARTER SERVICE FROM CHATSWORTH TAXI RANK TO POINT WITHIN THE PROVINCE OF KZN ONLY. NO PICKING UP OR SETTING DOWN OF PASSENGERS EN ROUTE



## transport

Department:  
Transport  
Province of KwaZulu-Natal

## GAZETTE

LGKZNG44-2020-FEB

REGION: ALL

12.11	KZPRERC2789974 - CHATSWORTH TO SAVANNAH PARK  FROM PRIVATE CHECKERS RANK IN CHATSWORTH TURN LEFT MAIN ROAD INTO RIGHT BHAKTIVEDANTA SWAMI CIRCLE, LEFT R K KHAN CIRCLE, TURN RIGHT SHALLCROSS ROAD PICK AND DROP, TURN RIGHT RIDGE SHOPPING COMPLEX DROPS AND PICK UP PASSENGERS AND TURN BACK RIGHT INTO SHALLCROSS ROAD, LEFT INTO KLAARWATER ROAD, LEFT HANS DETTMAN HIGHWAY, RIGHT HIGGINSON HIGHWAY, LEFT MEADOCS ROAD, RIGHT SAVANAH DRIVE, INTO THORN TREE, RIGHT PROCEED INTO RIGHT GROSSLAND, LEFT DEMAT ROAD PROCEED STRAIGHT THEN TURN LEFT MAJOLA ROAD INTO RIGHT DEMAT ROAD AND INTAKE ROAD AND RETURN BACK WITH PASSENGERS TO PRIVATE CHECKERS RANK IN CHATSWORTH.
12.12	KZPRERC2790023 - CHATSWORTH TO JACOBS  FROM PRIVATE CHECKERS RANK IN CHATSWORTH TURN LEFT MAIN ROAD, INTO RIGHT BHAKTIVEDANTA SWAMI TO FLORENCE NIGHTINGALE HIGHWAY, LEFT R K KHAN, RIGHT SHALLCROSS JOINS RIGHT HIGGINSON HIGHWAY EAST (M) (WITH PASSENGERS ON), INTO GRIMSBY, LEFT TO SOUTH COAST ROAD, TURN RIGHT BLUFF ROAD (M16), RIGHT CHAMBERLAIN ROAD, LEFT QUALITY STREET, RIGHT LAWLEY STREET DROPS THEN LEFT HIME STREET, THEN RIGHT BROOKLYN ROAD SATTING DOWN PASSENGERS RIGHT SHETLAND ROAD, LEFT CHAMBERLAIN ROAD CIRCLE TO RIGHT THEN, LEFT PHILLIP FRAME, RIGHT BALFOUR ROAD SATTING DOWN PASSENGERS LEFT TO BLUFF ROAD IN RETURN TO CHATSWORTH.
12.13	KZPRERC2790072 - CHATSWORTH TO GALLERIA  FROM PRIVATE CHECKERS RANK IN CHATSWORTH TURN LEFT MAIN ROAD, INTO RIGHT BHAKTIVEDANTA SWAMI TO FLORENCE NIGHTINGALE HIGHWAY, LEFT R K KHAN, RIGHT SHALLCROSS JOINS RIGHT HIGGINSON HIGHWAY EAST (M) (WITH PASSENGERS ON) FROM CHATSWORTH, TURN RIGHT N2 SOUTH COAST PROCEED THEN TURN LEFT MOSS KOLNIK DRIVE INTO RIGHT ARBOUR ROAD TAXI RANK DROPPING OFF / PICKING UP AND RETURN THE SAME ROUTE IN REVERSE TO CHATSWORTH WITH PASSENGERS.
12.14	KZPRERC2790121 - CHATSWORTH TO BURLINGTON  FROM PRIVATE CHECKERS RANK IN CHATSWORTH TURN LEFT MAIN ROAD INTO RIGHT BHAKTIVEDANTA SWAMI CIRCLE, LEFT R K KHAN CIRCLE TURN RIGHT SHALLCROSS ROAD WITH PASSENGERS RIGHT TO BURLINGTON ROAD, SATTING DOWN AND PICK PASSENGERS INTO PIET RETIEF, RIGHT MARTIN ROAD INTO DOWNIE CRESCENT CIRCLE INTO MARTIN ROAD THEN LEFT BURLINGTON ROAD IN REVERSE TO CHATSWORTH.
12.15	KZPRERC2790170 - CHATSWORTH TO NORTHDENE  FROM PRIVATE CHECKERS RANK IN CHATSWORTH TURN LEFT MAIN ROAD INTO RIGHT BHAKTIVEDANTA SWAMI CIRCLE, LEFT R K KHAN CIRCLE, TURN RIGHT SHALLCROSS ROAD, LEFT HIGGINSON HIGHWAY (M1) WITH PASSENGERS, TURN RIGHT HANS DETTMAN HIGHWAY (M4), TURN RIGHT WILTSHIRE, LEFT BROCKDALE ROAD PICK AND DROP INTO RITZ ROAD, RIGHT TAGORE ROAD INTO KASHMIR AVE, RIGHT MARCELLINE DRIVE INTO RIGHT BROCKDALE ROAD, LEFT TO WILTSHIRE, LEFT TO HANS DETTMAN HIGHWAY IN REVERSE WITH PASSENGERS TO CHATSWORTH.



## transport

Department:  
Transport  
Province of KwaZulu-Natal

## GAZETTE

LGKZNG44-2020-FEB

REGION: ALL

1)	<b>Application Number:</b> APP0119653	2)	<b>Gazette Number:</b> LGKZNG44-2020-FEB
3)	<b>Applicant:</b> RAJESH SINGH <b>ID NO.</b> 7206185048085 <b>Association:</b> CHATSWORTH MINIBUS ASSOCIATION	4)	<b>Applicant Address:</b> 12 TRAVERA PLACE MOORTON CHATSWORTH 4092
5)	<b>Existing Licence Holder:</b> NOT APPLICABLE <b>ID NO.</b> NOT APPLICABLE	6)	<b>Existing Licence Holder Address:</b> NOT APPLICABLE
7)	<b>Type of application:</b> NEW OPERATING LICENCE	8)	<b>Operating Licence Number:</b> NOTAVAILABLE
9)	<b>Vehicle Type:</b> MINIBUS	10)	1 X 15 (SEATED) + 0 (STANDING)
11)	<b>Region:</b> NINGIZMU 2		
12.1	21004R21004R00050288 - RESTRICTIONS ROUTE 5 ( FROM CHECKERS CENTRE IN JOYHURST STREET IN CHATSWORTH, TO DURBAN) IS LIMITED TO 300 VEHICLES PER DAY TO BE IDENTIFIED BY THE TAXI ASSOCIATION BY MEANS OF AN OPERATIONAL SCHEDULE WHICH MUST BE SUBMITTED TO THE BOARD AND THE METRO POLICE ON A MONTHLY BASIS OR WHEN A CHANGE OCCURS.		
12.2	22064S22064S00050291 - MONTFORD TO MONTFORD FROM RANK NO. 113 AT MONTFORD SHOPPING COMPLEX TO SEVEN TANKS, LEFT INTO ROAD 701, RIGHT INTO ROAD 702, RIGHT INTO ROAD 704, RIGHT INTO NATURE RESERVE ROAD, PROCEED TO SEVEN TANKS AND RETURN ALONG THE FORWARD ROUTE IN REVERSE TO RANK NO. 113 AT MONTFORD SHOPPING COMPLEX.		
12.3	22064X21004R00050283 - CHATSWORTH TO DURBAN METRO FROM PRIVATE RANKING FACILITIES : CHECKERS CENTRE IN JOYHURST STREET TO SHALLCROSS RIDGE CENTRE IN LINK ROAD, TURN RIGHT INTO JOYHURST STREET, TURN RIGHT INTO CHATSWORTH CIRCLE, LEFT INTO CROFTDENE DRIVE, RIGHT INTO MONTDENE DRIVE, LEFT INTO ROAD 702, LEFT INTO ROAD 701, RIGHT INTO ROAD 751, RIGHT INTO MOORTON DRIVE, LEFT INTO ARENA PARK DRIVE, DIRECT TO MOORCROSS DRIVE, RIGHT INTO CROSSMOOR DRIVE, LEFT INTO MOORCROSS DRIVE, RIGHT INTO KLAARWATER ROAD, RIGHT INTO LINK ROAD, UP UNTIL SHALLCROSS RIDGE CENTRE AND RETURN ALONG THE SAME ROUTE TO CHECKERS CENTRE IN JOYHURST STREET.		
12.4	22064X21004R00050286 - CHECKERS CENTRE IN JOYHURST STREET IN CHATSWORTH, TO DURBAN: FROM CHECKERS CENTRE IN JOYHURST STREET, CHATSWORTH, RIGHT INTO MAIN STREET, LEFT INTO CHATSDENE STREET, RIGHT INTO FLORENCE NIGHTINGALE DRIVE, LEFT INTO HIGGINSON HIGHWAY, RIGHT INTO CROSSMOOR DRIVE, LEFT INTO MOORCROSS DRIVE, LEFT INTO ROAD 124 UP UNTIL THE CORNER WITH KLAARWATER DRIVE, AND RETURN ALONG ROAD 124, LEFT INTO MOORCROSS DRIVE, INTO ARENA PARK DRIVE, RIGHT INTO MOORTON DRIVE, LEFT INTO ROAD 751, LEFT INTO ROAD 701, RIGHT INTO ROAD 702, RIGHT INTO ROAD 502, LEFT INTO ROAD 501, RIGHT INTO ARENA PARK DRIVE, LEFT INTO CHATSWORTH CIRCLE, RIGHT INTO MAIN STREET, INTO ROAD 301, RIGHT INTO WOODHURST DRIVE, INTO COLLIER AVENUE, RIGHT INTO CHATSWORTH MAIN ROAD, INTO PELICAN DRIVE, LEFT INTO HAVENSIDE DRIVE, RIGHT INTO IMPALA DRIVE, RIGHT INTO HIGGINSON HIGHWAY, INTO GRIMBYS ROAD, LEFT INTO SOUTH COAST ROAD, RIGHT INTO SOUTHERN FREEWAY, LEFT INTO MOORE ROAD, RIGHT INTO WARWICK AVENUE, RIGHT INTO ALICE STREET, RIGHT INTO SOLDIERS WAY, RIGHT INTO PINE STREET RANK NO 84 OR ALTERNATIVELY INTO ALBERT STREET, THEN LEFT INTO PRINCE EDWARD STREET INTO RANK 116 AND RETURN ALONG PRINCE ALFRED, INTO SMITH STREET, INTO SOUTHERN FREEWAY AND RETURN ALONG THE FORWARD ROUTE IN REVERSE.		
12.5	22064X21004R00050287 - CHECKERS CENTRE IN JOYHURST STREET IN CHATSWORTH, TO DURBAN: FROM CHECKERS CENTRE IN JOYHURST STREET, CHATSWORTH, RIGHT INTO MAIN STREET, LEFT INTO CHATSDENE STREET, RIGHT INTO FLORENCE NIGHTINGALE DRIVE, LEFT INTO HIGGINSON HIGHWAY, RIGHT INTO CROSSMOOR DRIVE, LEFT INTO MOORCROSS DRIVE, LEFT INTO ROAD 124 UP UNTIL THE CORNER WITH KLAARWATER DRIVE, AND RETURN ALONG ROAD 124, LEFT INTO MOORCROSS DRIVE, INTO ARENA PARK DRIVE, RIGHT INTO MOORTON DRIVE, LEFT INTO ROAD 751, LEFT INTO ROAD 701, RIGHT INTO ROAD 702, RIGHT INTO ROAD 502, LEFT INTO ROAD 501, RIGHT INTO ARENA PARK DRIVE, LEFT INTO CHATSWORTH CIRCLE, RIGHT INTO MAIN STREET, INTO ROAD 301, RIGHT INTO WOODHURST DRIVE, INTO COLLIER AVENUE, RIGHT INTO CHATSWORTH MAIN ROAD, INTO PELICAN DRIVE, LEFT INTO HAVENSIDE DRIVE, RIGHT INTO IMPALA DRIVE, RIGHT INTO HIGGINSON HIGHWAY, INTO GRIMBYS ROAD, LEFT INTO SOUTH COAST ROAD, RIGHT INTO SOUTHERN FREEWAY, LEFT INTO MOORE ROAD, RIGHT INTO WARWICK AVENUE, RIGHT INTO ALICE STREET, RIGHT INTO SOLDIERS WAY, RIGHT INTO PINE STREET RANK NO 84 OR ALTERNATIVELY INTO ALBERT STREET, THEN LEFT INTO PRINCE EDWARD STREET INTO RANK 116 AND RETURN ALONG PRINCE ALFRED, INTO SMITH STREET, INTO SOUTHERN FREEWAY AND RETURN ALONG THE FORWARD ROUTE IN REVERSE.		
12.6	22064X2202J000050289 - 6. CHATSWORTH TO MOBENI HEIGHTS FROM RANK NO 80 AT R. K. KHANS HOSPITAL IN CHATSWORTH CIRCLE TO MOBENI HEIGHTS SHOPPING CENTRE IN IMPALA DRIVE, RIGHT INTO CHATSWORTH CIRCLE, RIGHT INTO FLORENCE NIGHTINGALE DRIVE, RIGHT INTO WESTCLIFF DRIVE, DIRECT INTO PELICAN DRIVE, RIGHT INTO HAVENSIDE DRIVE, RIGHT INTO IMPALA DRIVE, INTO MOBENI HEIGHTS SHOPPING CENTRE AND RETURN ALONG THE FORWARD ROUTE IN REVERSE TO R. K. KHAN HOSPITAL IN CHATSWORTH CIRCLE.		
12.7	22064X22064X00050284 - CHATSWORTH TOWN CENTRE TO CHATSWORTH RIGHT BHAKTIVEDANTA SWAMI CIRCLE, RIGHT INTO MAIN STREET, DIRECT INTO FLORENCE NIGHTINGALE DRIVE, LEFT INTO SUNSET AVENUE, LEFT INTO ERICA AVENUE, RIGHT INTO SYRINGA AVENUE, LEFT INTO WOODHURST DRIVE, RIGHT INTO COLLIER AVENUE, LEFT INTO CHATSWORTH MAIN ROAD, AND PROCEED TO LOTUS GARAGE AND RETURN ALONG THE FORWARD ROUTE IN REVERSE TO CHECKERS CENTRE IN JOYHURST STREET.		
12.8	22064X22064X00050285 - CHATSWORTH TO CHATSWORTH. RIGHT INTO JOYHURST STREET, RIGHT INTO CHATSWORTH CIRCLE, LEFT INTO CROFTDENE DRIVE, RIGHT INTO SILVERGLEN DRIVE, DIRECT INTO BULL-BULL DRIVE, LEFT INTO HAVENSIDE DRIVE, LEFT INTO SUMMERFIELD ROAD, LEFT INTO PELICAN DRIVE, LEFT INTO SILVERGLEN DRIVE, AND PROCEED INTO SILVERGLEN SHOPPING MALL AND RETURN ALONG THE FORWARD ROUTE IN REVERSE TO CHECKERS IN JOYHURST STREET.		
12.9	22064X22064X00050290 - CHATSWORTH CIRCLE TO CHATSWORTH RIDGE CENTRE. FROM RANK NO. 80 AT R. K. KHANS HOSPITAL IN CHATSWORTH CIRCLE TO CHATSWORTH RIDGE CENTRE IN LINK ROAD, LEFT INTO CHATSWORTH CIRCLE, LEFT INTO CROFTDENE DRIVE, RIGHT INTO MONTDENE DRIVE, LEFT INTO ROAD 702, LEFT INTO ROAD 701, RIGHT INTO ROAD 751, RIGHT INTO MOORTON DRIVE, LEFT INTO ARENA PARK DRIVE, DIRECT INTO MOORCROSS DRIVE, RIGHT INTO CROSSMOOR DRIVE, LEFT INTO MOORCROSS DRIVE, RIGHT INTO KLAARWATER ROAD, RIGHT INTO LINK ROAD, PROCEED TO CHATSWORTH RIDGE CENTRE AND RETURN ALONG THE FORWARD ROUTE IN REVERSE TO R. K. KHANS HOSPITAL IN CHATSWORTH CIRCLE.		
12.10	22064X22064X00051643 - CHARTER SERVICE FROM CHATSWORTH TAXI RANK TO POINT WITHIN THE PROVINCE OF KZN ONLY. NO PICKING UP OR SETTING DOWN OF PASSENGERS EN ROUTE		



## transport

Department:  
Transport  
Province of KwaZulu-Natal

## GAZETTE

LGKZNG44-2020-FEB

REGION: ALL

12.11	<p>KZPRERC2789974 - CHATSWORTH TO SAVANNAH PARK</p> <p>FROM PRIVATE CHECKERS RANK IN CHATSWORTH TURN LEFT MAIN ROAD INTO RIGHT BHAKTIVEDANTA SWAMI CIRCLE, LEFT R K KHAN CIRCLE, TURN RIGHT SHALLCROSS ROAD PICK AND DROP, TURN RIGHT RIDGE SHOPPING COMPLEX DROPS AND PICK UP PASSENGERS AND TURN BACK RIGHT INTO SHALLCROSS ROAD, LEFT INTO KLAARWATER ROAD, LEFT HANS DETTMAN HIGHWAY, RIGHT HIGGINSON HIGHWAY, LEFT MEADOCS ROAD, RIGHT SAVANNAH DRIVE, INTO THORN TREE, RIGHT PROCEED INTO RIGHT GROSSLAND, LEFT DEMAT ROAD PROCEED STRAIGHT THEN TURN LEFT MAJOLA ROAD INTO RIGHT DEMAT ROAD AND INTAKE ROAD AND RETURN BACK WITH PASSENGERS TO PRIVATE CHECKERS RANK IN CHATSWORTH.</p>
12.12	<p>KZPRERC2790023 - CHATSWORTH TO JACOBS</p> <p>FROM PRIVATE CHECKERS RANK IN CHATSWORTH TURN LEFT MAIN ROAD, INTO RIGHT BHAKTIVEDANTA SWAMI TO FLORENCE NIGHTINGALE HIGHWAY, LEFT R K KHAN, RIGHT SHALLCROSS JOINS RIGHT HIGGINSON HIGHWAY EAST (M) (WITH PASSENGERS ON), INTO GRIMSBY, LEFT TO SOUTH COAST ROAD, TURN RIGHT BLUFF ROAD (M16), RIGHT CHAMBERLAIN ROAD, LEFT QUALITY STREET, RIGHT LAWLEY STREET DROPS THEN LEFT HIME STREET, THEN RIGHT BROOKLYN ROAD SATTING DOWN PASSENGERS RIGHT SHETLAND ROAD, LEFT CHAMBERLAIN ROAD CIRCLE TO RIGHT THEN, LEFT PHILLIP FRAME, RIGHT BALFOUR ROAD SATTING DOWN PASSENGERS LEFT TO BLUFF ROAD IN RETURN TO CHATSWORTH.</p>
12.13	<p>KZPRERC2790072 - CHATSWORTH TO GALLERIA</p> <p>FROM PRIVATE CHECKERS RANK IN CHATSWORTH TURN LEFT MAIN ROAD, INTO RIGHT BHAKTIVEDANTA SWAMI TO FLORENCE NIGHTINGALE HIGHWAY, LEFT R K KHAN, RIGHT SHALLCROSS JOINS RIGHT HIGGINSON HIGHWAY EAST (M) (WITH PASSENGERS ON) FROM CHATSWORTH, TURN RIGHT N2 SOUTH COAST PROCEED THEN TURN LEFT MOSS KOLNIK DRIVE INTO RIGHT ARBOUR ROAD TAXI RANK DROPPING OFF / PICKING UP AND RETURN THE SAME ROUTE IN REVERSE TO CHATSWORTH WITH PASSENGERS.</p>
12.14	<p>KZPRERC2790121 - CHATSWORTH TO BURLINGTON</p> <p>FROM PRIVATE CHECKERS RANK IN CHATSWORTH TURN LEFT MAIN ROAD INTO RIGHT BHAKTIVEDANTA SWAMI CIRCLE, LEFT R K KHAN CIRCLE TURN RIGHT SHALLCROSS ROAD WITH PASSENGERS RIGHT TO BURLINGTON ROAD, SATTING DOWN AND PICK PASSENGERS INTO PIET RETIEF, RIGHT MARTIN ROAD INTO DOWNIE CRESCENT CIRCLE INTO MARTIN ROAD THEN LEFT BURLINGTON ROAD IN REVERSE TO CHATSWORTH.</p>
12.15	<p>KZPRERC2790170 - CHATSWORTH TO NORTHDENE</p> <p>FROM PRIVATE CHECKERS RANK IN CHATSWORTH TURN LEFT MAIN ROAD INTO RIGHT BHAKTIVEDANTA SWAMI CIRCLE, LEFT R K KHAN CIRCLE, TURN RIGHT SHALLCROSS ROAD, LEFT HIGGINSON HIGHWAY (M1) WITH PASSENGERS, TURN RIGHT HANS DETTMAN HIGHWAY (M4), TURN RIGHT WILTSHIRE, LEFT BROCKDALE ROAD PICK AND DROP INTO RITZ ROAD, RIGHT TAGORE ROAD INTO KASHMIR AVE, RIGHT MARCELLINE DRIVE INTO RIGHT BROCKDALE ROAD, LEFT TO WILTSHIRE, LEFT TO HANS DETTMAN HIGHWAY IN REVERSE WITH PASSENGERS TO CHATSWORTH.</p>



## transport

Department:  
Transport  
Province of KwaZulu-Natal

## GAZETTE

LGKZNG44-2020-FEB

REGION: ALL

1)	<b>Application Number:</b> APP0119657	2)	<b>Gazette Number:</b> LGKZNG44-2020-FEB
3)	<b>Applicant:</b> V MOHANLAL <b>ID NO.</b> 7103165152088 <b>Association:</b> CHATSWORTH MINIBUS ASSOCIATION	4)	<b>Applicant Address:</b> 15 VERA ROAD QUEENSBURG MALVERN 4093
5)	<b>Existing Licence Holder:</b> NOT APPLICABLE <b>ID NO.</b> NOT APPLICABLE	6)	<b>Existing Licence Holder Address:</b> NOT APPLICABLE
7)	<b>Type of application:</b> NEW OPERATING LICENCE	8)	<b>Operating Licence Number:</b> NOTAVAILABLE
9)	<b>Vehicle Type:</b> MINIBUS	10)	1 X 12 (SEATED) + 0 (STANDING)
11)	<b>Region:</b> NINGIZMU 2		
12.1	21004R21004R00050288 - RESTRICTIONS ROUTE 5 ( FROM CHECKERS CENTRE IN JOYHURST STREET IN CHATSWORTH, TO DURBAN) IS LIMITED TO 300 VEHICLES PER DAY TO BE IDENTIFIED BY THE TAXI ASSOCIATION BY MEANS OF AN OPERATIONAL SCHEDULE WHICH MUST BE SUBMITTED TO THE BOARD AND THE METRO POLICE ON A MONTHLY BASIS OR WHEN A CHANGE OCCURS.		
12.2	22064S22064S00050291 - MONTFORD TO MONTFORD FROM RANK NO. 113 AT MONTFORD SHOPPING COMPLEX TO SEVEN TANKS, LEFT INTO ROAD 701, RIGHT INTO ROAD 702, RIGHT INTO ROAD 704, RIGHT INTO NATURE RESERVE ROAD, PROCEED TO SEVEN TANKS AND RETURN ALONG THE FORWARD ROUTE IN REVERSE TO RANK NO. 113 AT MONTFORD SHOPPING COMPLEX.		
12.3	22064X21004R00050283 - CHATSWORTH TO DURBAN METRO FROM PRIVATE RANKING FACILITIES : CHECKERS CENTRE IN JOYHURST STREET TO SHALLCROSS RIDGE CENTRE IN LINK ROAD, TURN RIGHT INTO JOYHURST STREET, TURN RIGHT INTO CHATSWORTH CIRCLE, LEFT INTO CROFTDENE DRIVE, RIGHT INTO MONTDENE DRIVE, LEFT INTO ROAD 702, LEFT INTO ROAD 701, RIGHT INTO ROAD 751, RIGHT INTO MOORTON DRIVE, LEFT INTO ARENA PARK DRIVE, DIRECT TO MOORCROSS DRIVE, RIGHT INTO CROSSMOOR DRIVE, LEFT INTO MOORCROSS DRIVE, RIGHT INTO KLAARWATER ROAD, RIGHT INTO LINK ROAD, UP UNTIL SHALLCROSS RIDGE CENTRE AND RETURN ALONG THE SAME ROUTE TO CHECKERS CENTRE IN JOYHURST STREET.		
12.4	22064X21004R00050286 - CHECKERS CENTRE IN JOYHURST STREET IN CHATSWORTH, TO DURBAN: FROM CHECKERS CENTRE IN JOYHURST STREET, CHATSWORTH, RIGHT INTO MAIN STREET, LEFT INTO CHATSDENE STREET, RIGHT INTO FLORENCE NIGHTINGALE DRIVE, LEFT INTO HIGGINSON HIGHWAY, RIGHT INTO CROSSMOOR DRIVE, LEFT INTO MOORCROSS DRIVE, LEFT INTO ROAD 124 UP UNTIL THE CORNER WITH KLAARWATER DRIVE, AND RETURN ALONG ROAD 124, LEFT INTO MOORCROSS DRIVE, INTO ARENA PARK DRIVE, RIGHT INTO MOORTON DRIVE, LEFT INTO ROAD 751, LEFT INTO ROAD 701, RIGHT INTO ROAD 702, RIGHT INTO ROAD 502, LEFT INTO ROAD 501, RIGHT INTO ARENA PARK DRIVE, LEFT INTO CHATSWORTH CIRCLE, RIGHT INTO MAIN STREET, INTO ROAD 301, RIGHT INTO WOODHURST DRIVE, INTO COLLIER AVENUE, RIGHT INTO CHATSWORTH MAIN ROAD, INTO PELICAN DRIVE, LEFT INTO HAVENSIDE DRIVE, RIGHT INTO IMPALA DRIVE, RIGHT INTO HIGGINSON HIGHWAY, INTO GRIMBYS ROAD, LEFT INTO SOUTH COAST ROAD, RIGHT INTO SOUTHERN FREEWAY, LEFT INTO MOORE ROAD, RIGHT INTO WARWICK AVENUE, RIGHT INTO ALICE STREET, RIGHT INTO SOLDIERS WAY, RIGHT INTO PINE STREET RANK NO 84 OR ALTERNATIVELY INTO ALBERT STREET, THEN LEFT INTO PRINCE EDWARD STREET INTO RANK 116 AND RETURN ALONG PRINCE ALFRED, INTO SMITH STREET, INTO SOUTHERN FREEWAY AND RETURN ALONG THE FORWARD ROUTE IN REVERSE.		
12.5	22064X21004R00050287 - CHECKERS CENTRE IN JOYHURST STREET IN CHATSWORTH, TO DURBAN: FROM CHECKERS CENTRE IN JOYHURST STREET, CHATSWORTH, RIGHT INTO MAIN STREET, LEFT INTO CHATSDENE STREET, RIGHT INTO FLORENCE NIGHTINGALE DRIVE, LEFT INTO HIGGINSON HIGHWAY, RIGHT INTO CROSSMOOR DRIVE, LEFT INTO MOORCROSS DRIVE, LEFT INTO ROAD 124 UP UNTIL THE CORNER WITH KLAARWATER DRIVE, AND RETURN ALONG ROAD 124, LEFT INTO MOORCROSS DRIVE, INTO ARENA PARK DRIVE, RIGHT INTO MOORTON DRIVE, LEFT INTO ROAD 751, LEFT INTO ROAD 701, RIGHT INTO ROAD 702, RIGHT INTO ROAD 502, LEFT INTO ROAD 501, RIGHT INTO ARENA PARK DRIVE, LEFT INTO CHATSWORTH CIRCLE, RIGHT INTO MAIN STREET, INTO ROAD 301, RIGHT INTO WOODHURST DRIVE, INTO COLLIER AVENUE, RIGHT INTO CHATSWORTH MAIN ROAD, INTO PELICAN DRIVE, LEFT INTO HAVENSIDE DRIVE, RIGHT INTO IMPALA DRIVE, RIGHT INTO HIGGINSON HIGHWAY, INTO GRIMBYS ROAD, LEFT INTO SOUTH COAST ROAD, RIGHT INTO SOUTHERN FREEWAY, LEFT INTO MOORE ROAD, RIGHT INTO WARWICK AVENUE, RIGHT INTO ALICE STREET, RIGHT INTO SOLDIERS WAY, RIGHT INTO PINE STREET RANK NO 84 OR ALTERNATIVELY INTO ALBERT STREET, THEN LEFT INTO PRINCE EDWARD STREET INTO RANK 116 AND RETURN ALONG PRINCE ALFRED, INTO SMITH STREET, INTO SOUTHERN FREEWAY AND RETURN ALONG THE FORWARD ROUTE IN REVERSE.		
12.6	22064X2202J000050289 - 6. CHATSWORTH TO MOBENI HEIGHTS FROM RANK NO 80 AT R. K. KHANS HOSPITAL IN CHATSWORTH CIRCLE TO MOBENI HEIGHTS SHOPPING CENTRE IN IMPALA DRIVE, RIGHT INTO CHATSWORTH CIRCLE, RIGHT INTO FLORENCE NIGHTINGALE DRIVE, RIGHT INTO WESTCLIFF DRIVE, DIRECT INTO PELICAN DRIVE, RIGHT INTO HAVENSIDE DRIVE, RIGHT INTO IMPALA DRIVE, INTO MOBENI HEIGHTS SHOPPING CENTRE AND RETURN ALONG THE FORWARD ROUTE IN REVERSE TO R. K. KHAN HOSPITAL IN CHATSWORTH CIRCLE.		
12.7	22064X22064X00050284 - CHATSWORTH TOWN CENTRE TO CHATSWORTH RIGHT BHAKTIVEDANTA SWAMI CIRCLE, RIGHT INTO MAIN STREET, DIRECT INTO FLORENCE NIGHTINGALE DRIVE, LEFT INTO SUNSET AVENUE, LEFT INTO ERICA AVENUE, LEFT INTO SYRINGA AVENUE, LEFT INTO WOODHURST DRIVE, RIGHT INTO COLLIER AVENUE, LEFT INTO CHATSWORTH MAIN ROAD, AND PROCEED TO LOTUS GARAGE AND RETURN ALONG THE FORWARD ROUTE IN REVERSE TO CHECKERS CENTRE IN JOYHURST STREET.		
12.8	22064X22064X00050285 - CHATSWORTH TO CHATSWORTH. RIGHT INTO JOYHURST STREET, RIGHT INTO CHATSWORTH CIRCLE, LEFT INTO CROFTDENE DRIVE, RIGHT INTO SILVERGLEN DRIVE, DIRECT INTO BULL-BULL DRIVE, LEFT INTO HAVENSIDE DRIVE, LEFT INTO SUMMERFIELD ROAD, LEFT INTO PELICAN DRIVE, LEFT INTO SILVERGLEN DRIVE, AND PROCEED INTO SILVERGLEN SHOPPING MALL AND RETURN ALONG THE FORWARD ROUTE IN REVERSE TO CHECKERS IN JOYHURST STREET.		
12.9	22064X22064X00050290 - CHATSWORTH CIRCLE TO CHATSWORTH RIDGE CENTRE. FROM RANK NO. 80 AT R. K. KHANS HOSPITAL IN CHATSWORTH CIRCLE TO CHATSWORTH RIDGE CENTRE IN LINK ROAD, LEFT INTO CHATSWORTH CIRCLE, LEFT INTO CROFTDENE DRIVE, RIGHT INTO MONTDENE DRIVE, LEFT INTO ROAD 702, LEFT INTO ROAD 701, RIGHT INTO ROAD 751, RIGHT INTO MOORTON DRIVE, LEFT INTO ARENA PARK DRIVE, DIRECT INTO MOORCROSS DRIVE, RIGHT INTO CROSSMOOR DRIVE, LEFT INTO MOORCROSS DRIVE, RIGHT INTO KLAARWATER ROAD, RIGHT INTO LINK ROAD, PROCEED TO CHATSWORTH RIDGE CENTRE AND RETURN ALONG THE FORWARD ROUTE IN REVERSE TO R. K. KHANS HOSPITAL IN CHATSWORTH CIRCLE.		
12.10	22064X22064X00051643 - CHARTER SERVICE FROM CHATSWORTH TAXI RANK TO POINT WITHIN THE PROVINCE OF KZN ONLY. NO PICKING UP OR SETTING DOWN OF PASSENGERS EN ROUTE		



## transport

Department:  
Transport  
Province of KwaZulu-Natal

## GAZETTE

LGKZNG44-2020-FEB

REGION: ALL

12.11	KZPRERC2789974 - CHATSWORTH TO SAVANNAH PARK  FROM PRIVATE CHECKERS RANK IN CHATSWORTH TURN LEFT MAIN ROAD INTO RIGHT BHAKTIVEDANTA SWAMI CIRCLE, LEFT R K KHAN CIRCLE, TURN RIGHT SHALLCROSS ROAD PICK AND DROP, TURN RIGHT RIDGE SHOPPING COMPLEX DROPS AND PICK UP PASSENGERS AND TURN BACK RIGHT INTO SHALLCROSS ROAD, LEFT INTO KLAARWATER ROAD, LEFT HANS DETTMAN HIGHWAY, RIGHT HIGGINSON HIGHWAY, LEFT MEADOCS ROAD, RIGHT SAVANAH DRIVE, INTO THORN TREE, RIGHT PROCEED INTO RIGHT GROSSLAND, LEFT DEMAT ROAD PROCEED STRAIGHT THEN TURN LEFT MAJOLA ROAD INTO RIGHT DEMAT ROAD AND INTAKE ROAD AND RETURN BACK WITH PASSENGERS TO PRIVATE CHECKERS RANK IN CHATSWORTH.
12.12	KZPRERC2790023 - CHATSWORTH TO JACOBS  FROM PRIVATE CHECKERS RANK IN CHATSWORTH TURN LEFT MAIN ROAD, INTO RIGHT BHAKTIVEDANTA SWAMI TO FLORENCE NIGHTINGALE HIGHWAY, LEFT R K KHAN, RIGHT SHALLCROSS JOINS RIGHT HIGGINSON HIGHWAY EAST (M) (WITH PASSENGERS ON), INTO GRIMSBY, LEFT TO SOUTH COAST ROAD, TURN RIGHT BLUFF ROAD (M16), RIGHT CHAMBERLAIN ROAD, LEFT QUALITY STREET, RIGHT LAWLEY STREET DROPS THEN LEFT HIME STREET, THEN RIGHT BROOKLYN ROAD SATTING DOWN PASSENGERS RIGHT SHETLAND ROAD, LEFT CHAMBERLAIN ROAD CIRCLE TO RIGHT THEN, LEFT PHILLIP FRAME, RIGHT BALFOUR ROAD SATTING DOWN PASSENGERS LEFT TO BLUFF ROAD IN RETURN TO CHATSWORTH.
12.13	KZPRERC2790072 - CHATSWORTH TO GALLERIA  FROM PRIVATE CHECKERS RANK IN CHATSWORTH TURN LEFT MAIN ROAD, INTO RIGHT BHAKTIVEDANTA SWAMI TO FLORENCE NIGHTINGALE HIGHWAY, LEFT R K KHAN, RIGHT SHALLCROSS JOINS RIGHT HIGGINSON HIGHWAY EAST (M) (WITH PASSENGERS ON) FROM CHATSWORTH, TURN RIGHT N2 SOUTH COAST PROCEED THEN TURN LEFT MOSS KOLNIK DRIVE INTO RIGHT ARBOUR ROAD TAXI RANK DROPPING OFF / PICKING UP AND RETURN THE SAME ROUTE IN REVERSE TO CHATSWORTH WITH PASSENGERS.
12.14	KZPRERC2790121 - CHATSWORTH TO BURLINGTON  FROM PRIVATE CHECKERS RANK IN CHATSWORTH TURN LEFT MAIN ROAD INTO RIGHT BHAKTIVEDANTA SWAMI CIRCLE, LEFT R K KHAN CIRCLE TURN RIGHT SHALLCROSS ROAD WITH PASSENGERS RIGHT TO BURLINGTON ROAD, SATTING DOWN AND PICK PASSENGERS INTO PIET RETIEF, RIGHT MARTIN ROAD INTO DOWNIE CRESCENT CIRCLE INTO MARTIN ROAD THEN LEFT BURLINGTON ROAD IN REVERSE TO CHATSWORTH.
12.15	KZPRERC2790170 - CHATSWORTH TO NORTHDENE  FROM PRIVATE CHECKERS RANK IN CHATSWORTH TURN LEFT MAIN ROAD INTO RIGHT BHAKTIVEDANTA SWAMI CIRCLE, LEFT R K KHAN CIRCLE, TURN RIGHT SHALLCROSS ROAD, LEFT HIGGINSON HIGHWAY (M1) WITH PASSENGERS, TURN RIGHT HANS DETTMAN HIGHWAY (M4), TURN RIGHT WILTSHIRE, LEFT BROCKDALE ROAD PICK AND DROP INTO RITZ ROAD, RIGHT TAGORE ROAD INTO KASHMIR AVE, RIGHT MARCELLINE DRIVE INTO RIGHT BROCKDALE ROAD, LEFT TO WILTSHIRE, LEFT TO HANS DETTMAN HIGHWAY IN REVERSE WITH PASSENGERS TO CHATSWORTH.





## transport

Department:  
Transport  
Province of KwaZulu-Natal

## GAZETTE

LGKZNG44-2020-FEB

REGION: ALL

1) <b>Application Number:</b> APP0119765	2) <b>Gazette Number:</b> LGKZNG44-2020-FEB
3) <b>Applicant:</b> MS KHOZA <b>ID NO.</b> 5806015928083 <b>Association:</b> NGWELEZANE TAXI ASSOCIATION	4) <b>Applicant Address:</b> PO BOX 7270 EMPANGENI 3880
5) <b>Existing Licence Holder:</b> NOT APPLICABLE <b>ID NO.</b> NOT APPLICABLE	6) <b>Existing Licence Holder Address:</b> NOT APPLICABLE
7) <b>Type of application:</b> INCREASE IN CARRYING CAPACITY AND COV	8) <b>Operating Licence Number:</b> LGKZN0703000875
9) <b>Vehicle Type:</b> MIDIBUS	10) 1 X 22 (SEATED) + 0 (STANDING)
11) <b>Region:</b> UTHUNGULU	
12.1	2207XF2207W300052136 - NGWELEZANE TO RICHARDSBAY FROM NGWELEZANE INTO NGWELEZANE ROAD LEFT INTO TANNER AND RIGHT INTO MAIN ROAD R84 (JOHN ROSS HIGHWAY) TURN LEFT INTO GELEIRGANG AND TURN INTO ALLUMINA ALLE TO CHACKLINE TURN RIGHT INTO GUIDEN GRACHT TURN LEFT INTO BULLION BOULAVARD TURN LEFT OR RIGHT INTO CBD AND RETURN PROCEED TO JOHN ROSS HIGHWAY BY KRUGER RAND AND TURN RIGHT INTO R84 (MTUBA ROAD) TURN RIGHT ALKAN STRAND (BEACHES) AND RETURN.
12.2	2207XF2207XJ00052134 - NGWELEZANE TO EMPANGENI AND EMPANGENI RAIL FROM NGWELEZANE INTO NGWELEZANE ROAD TURN LEFT INTO TANNER ROAD AND TURN RIGHT INTO RANK B AND RETURN OR PROCEED TO TANNER ROAD AND TURN RIGHT THEN TURN LEFT INTO MAIN ROAD (ESHOWE ROAD) AND LEFT INTO FRANK BULL AND RIGHT INTO OLD MAIN ROAD, TURN RIGHT OXLAND ROAD TO MAXWELL ROAD AND TURN LEFT INTO LOT63 OR PROCEED TO COMMERCIAL ROAD AND TURN RIGHT THEN LEFT INTO UNION STREET TO NPA (WAR MEMORIAL HOSPITAL) AND LEFT INTO UKHULA STREET TURN RIGHT INTO BIYELA STREET AND LEFT INTO MAXWELL STREET AND TURN LEFT INTO SMITH STREET AND RIGHT TO COMMERCIAL ROAD OR TURN LEFT FROM NGWELEZANE INTO WESTERN BYPASS MR 166 (MELMOTH ROAD) AND PROCEED TO UKHULA STREET OR TURN RIGHT INTO MAIN ROAD R84 (ESHOWE ROAD) AND TURN LEFT INTO MAXWELL STREET AND RETURN OR FROM NGWELEZANE ROAD TURN LEFT INTO DUNFORD ROAD AND TURN LEFT INTO GEMIN ROAD AND LEFT INTO SIGMA CRESCENT PROCEED TO GEMIN ROAD TURN LEFT TO DUNFORD ROAD AND TURN RIGHT INTO PRESIDENT SWART AND LEFT INTO MAIN ROAD OR TURN LEFT INTO PRESIDENT SWART TURN RIGHT INTO DUNN ROAD AND LEFT OR RIGHT TO FRANK BULL.
12.3	2207XF2207XJ00052135 - NGWELEZANE TO KWADLANGWEZWA FROM NGWELEZANE INTO NGWELEZANE ROAD TURN RIGHT INTO (OLD N3) R102 TURN RIGHT INTO UNIVERSITY PARK AND RETURN.





## transport

Department:  
Transport  
Province of KwaZulu-Natal

## GAZETTE

LGKZNG44-2020-FEB

REGION: ALL

1) <b>Application Number:</b> APP0121127	2) <b>Gazette Number:</b> LGKZNG44-2020-FEB
3) <b>Applicant:</b> NHS DLADLA <b>ID NO.</b> 7002110981080 <b>Association:</b> KWA-MASHU TAXI OWNERS ASSOCIATION	4) <b>Applicant Address:</b> H 111 SAMBANE ROAD KWA-MASHU DURBAN KWA-ZULU NATAL 4360
5) <b>Existing Licence Holder:</b> NOT APPLICABLE <b>ID NO.</b> NOT APPLICABLE	6) <b>Existing Licence Holder Address:</b> NOT APPLICABLE
7) <b>Type of application:</b> NEW OPERATING LICENCE	8) <b>Operating Licence Number:</b> LGKZN1403000210
9) <b>Vehicle Type:</b> MINIBUS	10) 1 X 13 (SEATED) + 0 (STANDING)
11) <b>Region:</b> GREATER NORTH	
12.1	<p>2206UB21004R00048164 - FROM KWAMASHU SECTIONS C,D,&amp; B,K &amp; J AND L &amp; M TO DURBAN</p> <p>2.1 C, D &amp; B:</p> <p>UBUBANE ROAD, RIGHT INTO ISIGWEGWE ROAD, INTO ISIPINGO ROAD, LEFT INTO AMANZIMTOTI ROAD, LEFT INTO MALANDELA ROAD, INTO INANDA ROAD, INTO INANDA HIGHWAY, RIGHT INTO N2, INTO WESTERN FREEWAY (N8) ALONG WESTERN FREEWAY (N8), LEFT TO BEREA ROAD NORTH, OLD DUTCH ROAD, ALICE STREET, RIGHT INTO GREY STREET, LEFT INTO COMMERCIAL, LEFT INTO FIELD TO SOLDIER'S WAY TAXI RANK.</p> <p>ALTERNATIVELY:</p> <p>FROM COMMERCIAL ROAD, RIGHT GARDNER STREET, RIGHT INTO PINE STREET INTO WESTERN FREEWAY.</p> <p>ALTERNATIVELY:</p> <p>MALANDELA ROAD, M25, N2, INTO WESTERN FREEWAY (N8).</p> <p>2.2 K &amp; J</p> <p>NKONJANE ROAD, LEFT INTO SIGWACA ROAD, RIGHT INTO PHOTHEWE ROAD, RIGHT INTO MPANGELE ROAD, LEFT INTO MCAKA ROAD, LEFT INTO MKHAWANE ROAD, RIGHT INTO NYALA ROAD, INTO UNDLONDLO ROAD, RIGHT INTO MALANDELA ROAD, INANDA ROAD, INTO INANDA HIGHWAY, RIGHT INTO N2 INTO WESTERN FREEWAY (N8) EAST BOUND, ALONG TO WESTERN FREEWAY (N8), LEFT TO BEREA ROAD NORTH, INTO OLD DUTCH ROAD, ALICE STREET, RIGHT INTO GREY STREET, LEFT INTO COMMERCIAL, LEFT INTO FIELD, TO SOLDIER'S WAY TAXI RANK.</p> <p>ALTERNATIVELY</p> <p>FROM COMMERCIAL ROAD, RIGHT INTO GARDNER STREET, RIGHT INTO PINE STREET TO WESTERN FREEWAY.</p> <p>ALTERNATIVELY:</p> <p>MALANDELA ROAD, M25, N2, INTO WESTERN FREEWAY (N8).</p> <p>2.3 L &amp; M:</p> <p>BHEJANE ROAD, RIGHT INTO HLOBANE ROAD, LEFT INTO LUTHULI ROAD, RIGHT INTO ZULU ROAD, LEFT INTO NTOMBELA ROAD, RIGHT INTO MALANDELA ROAD, INTO INANDA ROAD, INTO INANDA HIGHWAY, RIGHT INTO N2 WESTERN FREEWAY (N8) EAST BOUND, ALONG TO WESTERN FREEWAY (N8), LEFT TO BEREA ROAD NORTH, INTO OLD DUTCH ROAD, ALICE STREET, RIGHT INTO GREY STREET, LEFT INTO COMMERCIAL, LEFT INTO FIELD STREET, TO SOLDIER'S WAY TAXI RANK.</p> <p>ALTERNATIVELY:</p> <p>FROM COMMERCIAL ROAD, RIGHT INTO GARDNER STREET, RIGHT INTO PINE STREET TO WESTERN FREEWAY.</p> <p>ALTERNATIVELY:</p> <p>MALANDELA ROAD, M25, N2, INTO WESTERN FREEWAY (N8).</p> <p>ALTERNATIVELY:</p> <p>NYALA ROAD, LEFT INTO PHITHI, INTO MDONI ROAD, NYALA, INTO MBONDWE ROAD, RIGHT INTO SIBISI ROAD, INTO MKHAWANAZI ROAD, LEFT INTO MAKHATHINI ROAD, LEFT INTO MLANGENI ROAD, LEFT INTO NTOMBELA ROAD INTO INANDA ROAD, INTO INANDA HIGHWAY, RIGHT INTO N2 INTO WESTERN FREEWAY (N8) EAST BOUND, ALONG TO WESTERN FREEWAY (N8), LEFT TO BEREA ROAD NORTH, INTO OLD DUTCH ROAD, ALICE STREET, RIGHT INTO GREY STREET, LEFT INTO COMMERCIAL, LEFT INTO FIELD STREET, TO SOLDIER'S WAY TAXI RANK.</p> <p>ALTERNATIVELY:</p> <p>FROM COMMERCIAL ROAD, RIGHT INTO GARDNER STREET, RIGHT INTO PINE STREET TO WESTERN FREEWAY.</p> <p>ALTERNATIVELY:</p> <p>MALANDELA ROAD, M25, N2 INTO WESTERN FREEWAY (N8).</p>
12.2	<p>2206UW21004R00048158 - KWA-MASHU TOWNSHIP TO DURBAN</p> <p>FROM KWA-MASHU TAXI RANK, INTO MALANDELA ROAD, INTO INANDA ROAD, INTO INANDA HIGHWAY, RIGHT INTO N2, INTO WESTERN FREEWAY (N8) ALONG THE WESTERN FREEWAY (N8), LEFT INTO BEREA ROAD NORTH, INTO OLD DUTCH ROAD, ALICE STREET, RIGHT INTO GREY STREET, LEFT INTO COMMERCIAL, LEFT INTO FIELD STREET TO SOLDIER'S WAY TAXI RANK.</p> <p>FROM COMMERCIAL ROAD, TURN RIGHT INTO GARDNER STREET, RIGHT INTO PINE STREET TO WESTERN FREEWAY.</p> <p>FROM SOLDIER'S WAY TAXI RANK, TO FIELD STREET, LEFT INTO LEOPOLD STREET, TO CANNONGATE ROAD, INTO WESTERN FREEWAY (N8), INTO N2, INANDA ROAD OFF-RAMP, INANDA HIGHWAY, MALANDELA ROAD.</p>



## transport

Department:  
Transport  
Province of KwaZulu-Natal

## GAZETTE

LGKZNG44-2020-FEB

REGION: ALL

12.3	<p>2206UW2206UW00048169 - KWA-MASHU TO STANGER</p> <p>FROM APPROVED TAXI RANK IN KWA-MASHU TO APPROVED TAXI RANK IN STANGER TO VERULAM ALONG MALANDELA ROAD, RIGHT INTO M25, LEFT INTO THE N2, ALONG THE N2 LEFT INTO M41, ALONG THE M41 RIGHT INTO WICK STREET, LEFT INTO IRELAND STREET, RIGHT INTO WICK STREET, RIGHT INTO R102, PROCEED ALONG R102, PROCEED ALONG R102 TO STANGER DIRECT AND RETURN.</p>
12.4	<p>2206UW2206M100048173 - KWA-MASHU TO POINT</p> <p>INWARDS: FROM KWA-MASHU TAXI RANK INTO MALANDELA ROAD, INTO M25 INTO NORTH COAST ROAD, INTO UMGENI ROAD, LEFT INTO ARGYLE ROAD, RIGHT INTO BRICKHILL ROAD, INTO POINT ROAD, DIRECT AND RETURN.</p> <p>OUTWARDS: FROM POINT ROAD, RIGHT INTO BAY TERRACE ROAD, RIGHT INTO STANGER STREET, INTO ARGYLE ROAD, INTO UMGENI ROAD, INTO M25, LEFT INTO MALANDELA ROAD, INTO KWA-MASHU TAXI RANK.</p>
12.5	<p>2206UW2206UD00048176 - KWA-MASHU TOWNSHIP TO KWA-MASHU L &amp; M</p> <p>FROM KWA-MASHU TO CROSSROADS.</p> <p>KWA-MASHU TAXI RANK TO CROSSROAD VIA MALANDELA ROAD, LEFT INTO BHEJANE ROAD, RIGHT INTO HLOBANE ROAD, LEFT INTO NDLONDLO ROAD, LEFT INTO LUTHULI ROAD, RIGHT INTO ZULU ROAD, LEFT INTO NTOMBELA ROAD INTO MALANDELA ROAD (CROSSROAD TAXI RANK).</p> <p>10.2 FROM KWA-MASHU TO M SECTION (NHLUNGWANE).</p> <p>FROM KWA-MASHU TAXI RANK VIA MALANDELA ROAD LEFT INTO BHEJANE ROAD, LEFT INTO NYALA ROAD LEFT INTO MPUKANE ROAD, RIGHT INTO NYALA ROAD, LEFT INTO BUNGEZI ROAD, RIGHT INTO NTUZUMA ACCESS ROAD, RIGHT INTO M25, INTO BESTER TAXI RANK AND RETURN ALONG THE SAME ROUTE.</p> <p>10.3 FROM KWA-MASHU TO BESTER</p> <p>FROM KWA-MASHU TAXI RANK TO BESTER VIA MALANDELA ROAD, INTO BHEJANE ROAD, LEFT INTO SIBISI ROAD, RIGHT INTO NYALA ROAD, RIGHT INTO BUNGEZI ROAD, RIGHT INTO NTUZUMA ACCESS ROAD, TO BESTER RANK AND RETURN ALONG THE SAME ROUTE.</p> <p>10.4 FROM KWA-MASHU TO L SECTION</p> <p>KWA-MASHU TAXI RANK INTO MALANDELA ROAD, INTO BHEJANE ROAD, LEFT INTO NYALA ROAD, INTO MBONDWE ROAD, RIGHT INTO INGCEBO DRIVE, LEFT INTO MBONDWE ROAD, LEFT INTO PHITHI ROAD, DIRECT AND RETURN.</p> <p>10.5 FROM KWA-MASHU TAXI RANK TO N SECTION.</p> <p>FROM KWA-MASHU TAXI RANK INTO MALANDELA ROAD, INTO BHEJANE ROAD, LEFT INTO NYALA ROAD, INTO UNDIYAZANA DRIVE, LEFT INTO MBONDWE ROAD, LEFT INTO EGUGWINI STREET, LEFT INTO UMATHINTA DRIVE, LEFT INTO IBOHLOLOLO DRIVE, AND RETURN ALONG THE SAME ROUTE.</p> <p>10.6 KWA-MASHU TAXI RANK TO K &amp; J.</p> <p>FROM KWA-MASHU TAXI RANK INTO MALANDELA ROAD, RIGHT INTO MKHIWANE ROAD, LEFT INTO MCAKA ROAD, RIGHT INTO MPANGELE ROAD, LEFT INTO PHOTHWE ROAD, LEFT INTO QOPHAMUTHI ROAD, LEFT INTO SAGWACA ROAD, RIGHT INTO NKONJANE ROAD LEFT INTO MALANDELA ROAD, AND RETURN TO THE RANK.</p>
12.6	<p>2206UW2206RK00048168 - KWA-MASHU TO PINETOWN</p> <p>3 A. FROM APPROVED TAXI RANK IN KWA-MASHU TO APPROVED TAXI RANK IN PINETOWN VIA BESTER, CROSSROADS DIRECT AND RETURN. ALONG MALANDELA ROAD, LEFT INTO BHEJANE ROAD, ALONG BHEJANE ROAD, LEFT INTO SIBISI ROAD, RIGHT INTO NYALA ROAD, RIGHT INTO BHUNGEZI ROAD, RIGHT INTO NTUZUMA ACCESS, RIGHT INTO M25 ON- RAMP AND PROCEED TO BESTER'S TAXI RANK.</p> <p>ALONG MALANDELA ROAD, LEFT INTO BHEJANE ROAD, RIGHT INTO ZULU ROAD, LEFT INTO NTOMBELA ROAD, LEFT INTO MALANDELA ROAD AND PROCEED TO CROSSROADS TAXI RANK.</p> <p>FROM THE RANK AT KWA-MASHU STATION ALONG ANY OF THE ROUTES ABOVE INTO AND ALONG MALANDELA ROAD, INTO INANDA ROAD, RIGHT INTO THE N2, RIGHT INTO M19, ALONG THE M19, INTO ST. JOHN AVENUE, RIGHT INTO OLD MAIN ROAD (M1), LEFT INTO CROMPTON ROAD, RIGHT INTO HILL STREET AND PROCEED TO THE TAXI RANK.</p>
12.7	<p>2206UW2206U200048172 - KWA-MASHU TO VERULAM</p> <p>KWA-MASHU STATION, INTO MALANDELA ROAD, INTO HUNSLET ROAD, RIGHT INTO ABERDARE DRIVE, LEFT INTO PHOENIX HIGHWAY, LEFT INTO R102, ALONG R102, RIGHT INTO WICKS STREET, LEFT INTO IRELAND STREET, RIGHT INTO MOSS STREET RIGHT INTO WICKS STREET, LEFT INTO R102, ALONG R102, RIGHT INTO NORTHERN DRIVE, RIGHT INTO PHOENIX HIGHWAY, RIGHT INTO INDUSTRIAL PARK ROAD, INTO NTUZUMA ACCESS ROAD, LEFT INTO BHUNGEZI ROAD, LEFT INTO NYALA, RIGHT INTO BHEJANE ROAD AND PROCEED TO THE RANK ON MALANDELA ROAD AT KWA-MASHU STATION.</p>
12.8	<p>2206UW2206UJ00048174 - KWA-MASHU TO KWA-MASHU B D</p> <p>FROM KWA-MASHU B RANK TO KWA-MASHU TAXI RANK (UMSUNDUZI ROAD) INTO AMANZIMTOTI ROAD, UBUBANE ROAD, LEFT INTO ISHILABELELO ROAD, LEFT INTO SIKHINDI ROAD, LEFT INTO GIYA ROAD, RIGHT INTO PHEPHELO ROAD, RIGHT INTO MOHINO ROAD, RIGHT INTO THABATHA ROAD, RIGHT INTO SIKHINDI ROAD AND BACK TO ISHILABELELO ROAD, VIA UMBANDO ROAD, INTO SIGWEGWE ROAD, INTO UMSUNDUZI ROAD TO KWA-MASHU TAXI RANK (UMSUNDUZI RANK) AND BACK WITH THE SAME ROUTE TO C,B &amp; D.</p>
12.9	<p>2206UW2206UW00048175 - CROSSROADS TO KWA-MASHU</p> <p>FROM CROSSROADS TAXI RANK TO C &amp; D VIA MALANDELA ROAD, INTO UBUBANE ROAD, RIGHT INTO SIGWEGWE ROAD, LEFT INTO INGOME ROAD, RIGHT INTO AMANZIMTOTI ROAD, RIGHT INTO ISIPINGO ROAD AND RETURN BACK ALONG THE SAME ROUTE.</p> <p>FROM CROSSROADS TAXI RANK TO KWA-MASHU STATION VIA MALANDELA ROAD, RIGHT INTO NTOMBELA ROAD, RIGHT INTO ZULU ROAD, LEFT INTO LUTHULI ROAD, RIGHT INTO NDLONDLO ROAD, RIGHT INTO HLOBANI ROAD, LEFT INTO BHEJANE ROAD INTO KWA-MASHU TAXI RANK (MALANDELA ROAD) AND RETURN ALONG THE SAME ROUTE.</p>



## transport

Department:  
Transport  
Province of KwaZulu-Natal

## GAZETTE

LGKZNG44-2020-FEB

REGION: ALL

12.10	2206LN21004S00047566 - KWA-MASHU TO DURBAN  FROM KWAMASHU TAXI RANK, INTO MALANDELA ROAD, INTO INANDA ROAD, INTO INANDA HIGHWAY, RIGHT INTO N2, INTO WESTERN FREEWAY (N8) ALONG THE WESTERN FREEWAY (N8) LEFT INTO BEREA ROAD NORTH, INTO OLD DUTCH ROAD, ALICE STREET, RIGHT INTO GREY STREET, LEFT INTO COMMERCIAL LEFT INTO FIELD STREET TO SOLDIER'S WAY TAXI RANK.  FROM COMMERCIAL ROAD RIGHT INTO GARDNER STREET, RIGHT INTO PINE STREET, TO WESTERN FREEWAY.  FROM DURBAN BACK TO KWAMASHU FROM SOLDIER'S WAY TAXI RANK, TO FIELD STREET, LEFT INTO LEOPOLD STREET, TO CANNONGATE ROAD, INTO WESTERN FREEWAY (N8), INTO N2, INANDA ROAD OFF-RAMP, INANDA HIGHWAY, MALANDELA ROAD.
12.11	2206LN2206RK00047567 - KWA-MASHU CAMP TO PINETOWN  FROM ALONG MALANDELA ROAD, LEFT INTO BHEJANE ROAD, ALONG BHEJANE ROAD, LEFT INTO SIBISI ROAD, RIGHT INTO NYALA ROAD, RIGHT INTO BHUNGEZI ROAD, RIGHT INTO NTUZUMA ACCESS, RIGHT INTO M25 ON-RAMP AND PROCEED TO BESTER'S TAXI RANK. * ALONG MALANDELA ROAD, LEFT INTO BHEJANE ROAD, RIGHT INTO ZULU ROAD, LEFT INTO NTOMBELA ROAD, LEFT INTO MALANDELA ROAD AND PROCEED TO CROSSROADS TAXI RANK.  FROM THE RANK AT KWAMASHU STATION ALONG ANY OF THE ROUTES ABOVE INTO AND ALONG MALANDELA ROAD, INTO INANDA ROAD, RIGHT INTO N2, RIGHT INTO M19, ALONG THE M19, INTO ST JOHN AVENUE, RIGHT INTO OLD MAIN ROAD (M81), LEFT INTO CROMPTON ROAD, RIGHT INTO HILL STREET AND PROCEED TO THE TAXI RANK.
12.12	2206LN22027Q10047570 - KWA-MASHU CAMP TO STANGER  FROM APPROVED TAXI RANK IN KWAMASHU TO APPROVED TAXI RANK IN STANGER VIA VERULAM ALONG MALANDELA ROAD, RIGHT INTO M25, LEFT INTO THE N2, ALONG THE N2, LEFT INTO M41, ALONG THE M41, RIGHT INTO WICK STREET, LEFT INTO IRELAND STREET, RIGHT INTO WICK STREET, RIGHT INTO R102, PROCEED ALONG R102, PROCEED ALONG R102 TO STANGER DIRECT AND RETURN.
12.13	2206LN2206U200047576 - KWA-MASHU CAMP TO VERULAM  FROM KWAMASHU STATION, INTO MALANDELA ROAD, INTO HUNSLET ROAD, RIGHT INTO ABERDARE DRIVE, LEFT INTO PHOENIX HIGHWAY, LEFT INTO R102, ALONG R102, RIGHT INTO WICKS STREET, LEFT INTO IRELAND STREET, RIGHT INTO MOSS STREET, RIGHT INTO WICKS STREET, LEFT INTO R102, ALONG R102, RIGHT INTO NORTHERN DRIVE, RIGHT INTO PHOENIX HIGHWAY, RIGHT INTO INDUSTRIAL PARK ROAD, INTO NTUZUMA ACCESS ROAD, LEFT INTO BHUNGEZI ROAD, LEFT INTO NYALA, RIGHT INTO BHEJANE ROAD AND PROCEED TO THE RANK ON MALANDELA ROAD AT KWAMASHU STATION.
12.14	2206LN2206M100047580 - KWA-MASHU CAMP TO POINT  FROM KWAMASHU TAXI RANK INTO MALANDELA ROAD, INTO M25 INTO NORTH COAST ROAD, INTO UMGENI ROAD, LEFT INTO ARGYLE ROAD, RIGHT INTO BRICKHILL ROAD, INTO POINT ROAD, DIRECT AND RETURN. OUTWARDS  FROM POINT ROAD, RIGHT INTO BAYTERRACE ROAD, RIGHT INTO STANGER STREET, INTO ARGYLE ROAD, INTO UMGENI ROAD, INTO MALANDELA ROAD, INTO KWAMASHU TAXI RANK.
12.15	2206LN2206LN00047583 - KWA-MASHU CAMP TO C, B & D ROUTES  FROM KWAMASHU B RANK TO KWAMASHU TAXI RANK (UMSUNDUZI ROAD) INTO AMANZIMTOTI ROAD, UBUBANE ROAD, LEFT INTO ISHLABELELO ROAD, LEFT INTO SIKHINDI ROAD, LEFT INTO GIYA ROAD, RIGHT INTO PHEPELO ROAD, RIGHT INTO MQHINO ROAD, RIGHT INTO THABATHA ROAD, RIGHT INTO SIKHINDI ROAD BACK INTO ISHLABELELO ROAD, VIA UMBANDO ROAD, INTO SIGWEGWE ROAD, INTO UMSUNDUZI ROAD TO KWAMASHU TAXI RANK (UMSUNDUZI RANK) AND BACK WITH THE SAME ROUTE TO C, B & D.
12.16	2206LN2206LN00047585 - CROSSROADS TAXI RANK TO KWAMASHU STATION VIA C & D.  1. FROM CROSSROADS TAXI RANK TO C & D VIA MALANDELA ROAD, INTO UBUBANE ROAD, RIGHT INTO SIGWEGWE ROAD, LEFT INTO INGOME ROAD, RIGHT INTO AMANZIMTOTI ROAD, RIGHT INTO ISIPINGO ROAD AND RETURN BACK ALONG THE SAME ROUTE.  2. FROM CROSSROADS TAXI RANK TO KWAMASHU STATION VIA MALANDELA ROAD, RIGHT INTO NTOMBELA ROAD, RIGHT INTO ZULU ROAD, LEFT INTO LUTHULI ROAD, RIGHT INTO NDLONDLO ROAD, RIGHT INTO HLOBANI ROAD, LEFT INTO BHEJANE ROAD INTO KWAMASHU TAXI RANK (MALANDELA ROAD) AND RETURN ALONG THE SAME ROUTE BACK.
12.17	2206LN2206LN00047586 - KWA-MASHU TO KWA-MASHU L AND M SECTION  FROM KWAMASHU TAXI RANK VIA MALANDELA ROAD, LEFT INTO BHEJANE ROAD, RIGHT INTO NYALA ROAD, LEFT INTO MPUKANE ROAD, RIGHT INTO NYALA ROAD, INTO BUNGEZI RIGHT INTO NTUZUMA ACCESS ROAD, RIGHT INTO M25, INTO BESTER TAXI RANK AND RETURN ALONG THE SAME ROUTE BACK.  FROM KWAMASHU TAXI RANK TO BESTER VIA MALANDELA ROAD, INTO BHEJANE ROAD, LEFT INTO SIBISI ROAD, RIGHT INTO NYALA ROAD, RIGHT INTO BUNGEZI ROAD, RIGHT INTO NTUZUMA ACCESS ROAD, TO BESTER RANK AND RETURN SAME ROUTE BACK.  FROM KWAMASHU TAXI RANK VIA MALANDELA ROAD, INTO BHEJANE ROAD, LEFT INTO MPUNZI ROAD, RIGHT INTO NYALA ROAD, LEFT INTO MBONDWE ROAD, LEFT INTO INGCEBO DRIVE, LEFT INTO IMBONDWE ROAD, LEFT INTO PHITHI ROAD, DIRECT RETURN.
12.18	2206LN2206LN00047587 - KWA-MASHU TO K & J  FROM KWAMASHU TAXI RANK INTO MALANDELA ROAD, RIGHT INTO MKHIWANE ROAD, LEFT INTO MCAKA ROAD, RIGHT INTO MPANGELE ROAD, LEFT INTO PHOTHWE ROAD, LEFT INTO QOPHAMUTHI ROAD, LEFT INTO SAGWACA ROAD, RIGHT INTO NCONJANE ROAD, LEFT INTO MALANDELA ROAD AND RETURN TO THE RANK.



## transport

Department:  
Transport  
Province of KwaZulu-Natal

## GAZETTE

LGKZNG44-2020-FEB

REGION: ALL

12.19	<p>2206LS21004R00048153 - KWA-MASHU SECTIONS TO DURBAN</p> <p>2. FROM KWAMASHU SECTIONS C, D &amp; B, K &amp; J &amp; L &amp; M TO DURBAN.</p> <p>2.1. C, D &amp; B.</p> <p>UBUBANE ROAD, RIGHT INTO ISIGWEGWE ROAD, INTO ISIPINGO ROAD, LEFT TO UMANZIMTOTI ROAD, LEFT INTO MALANDELA ROAD, INTO INANDA ROAD INTO INANDA HIGHWAY, RIGHT INTO N2, INTO WESTERN FREEWAY (N8) ALONG WESTERN FREEWAY (N8), LEFT TO BEREA ROAD, OLD DUTCH ROAD, ALICE STREET, RIGHT INTO GREY STREET, LEFT INTO COMMERCIAL, LEFT INTO FIELD STREET TO SOLDIER'S WAY TAXI RANK.</p> <p>ALTERNATIVELY.</p> <p>FROM COMMERCIAL ROAD, RIGHT GARDNER STREET, RIGHT INTO PINE STREET INTO WESTERN FREEWAY.</p> <p>ALTERNATIVELY.</p> <p>MALANDELA ROAD, M25, N2, INTO WESTERN FREEWAY (N8).</p> <p>2.2 K &amp; J</p> <p>NKONJANE ROAD, LEFT INTO SAGWACA ROAD, RIGHT INTO PHOTHEWE ROAD, RIGHT INTO MPANGELE ROAD, LEFT INTO MCAKA ROAD, LEFT INTO MKHIWANE ROAD, RIGHT INTO NYALA ROAD, INTO UNDLONDLO ROAD, RIGHT INTO MALANDELA ROAD, INANDA ROAD, INTO INANDA HIGHWAY, RIGHT INTO N2 INTO WESTERN FREEWAY (N8) EAST BOUND, ALONG TO WESTERN FREEWAY (N8) LEFT TO BEREA ROAD NORTH, INTO OLD DUTCH ROAD, ALICE STREET, RIGHT INTO GREY STREET, LEFT INTO COMMERCIAL, LEFT INTO FIELD STREET, TO SOLDIER'S WAY TAXI RANK.</p> <p>ALTERNATIVELY.</p> <p>FROM COMMERCIAL ROAD, RIGHT INTO GARNER STREET, AND RIGHT INTO PINE STREET TO WESTERN FREEWAY.</p> <p>ALTERNATIVELY.</p> <p>MALANDELA ROAD, M25, N2 INTO WESTERN FREEWAY (N8).</p> <p>2.3 L &amp; M.</p> <p>BHEJANE ROAD, RIGHT INTO HLOBANE ROAD, LEFT INTO NDLONDLO ROAD, LEFT INTO LUTHULI ROAD, RIGHT INTO ZULU ROAD, LEFT INTO NTOMBELA ROAD, RIGHT INTO MALANDELA ROAD, INTO INANDA ROAD, INTO INANDA HIGHWAY, RIGHT INTO N2 INTO WESTERN FREEWAY (N8) EAST BOUND, ALONG TO WESTERN FREEWAY (N8), LEFT TO BEREA ROAD NORTH, INTO OLD DUTCH ROAD, ALICE STREET, RIGHT INTO GREY STREET, LEFT INTO COMMERCIAL, LEFT INTO FIELD STREET, TO SOLDIER'S WAY TAXI RANK.</p> <p>ALTERNATIVELY.</p> <p>FROM COMMERCIAL ROAD, RIGHT INTO GARDNER STREET, RIGHT INTO PINE STREET TO WESTERN FREEWAY.</p> <p>ALTERNATIVELY.</p> <p>MALANDELA ROAD, M25, N2, INTO WESTERN FREEWAY (N8).</p> <p>ALTERNATIVELY.</p> <p>NYALA ROAD, LEFT INTO PHITHI, INTO MDONI ROAD, NYALA INTO MBONDWE ROAD, RIGHT INTO SIBISI ROAD, INTO MKHWANAZI ROAD, LEFT INTO MLANGENI ROAD, LEFT INTO NTOMBELA ROAD INTO INANDA ROAD, INTO INANDA HIGHWAY, RIGHT INTO N2 INTO WESTERN FREEWAY (N8) EAST BOUND, ALONG TO WESTERN FREEWAY (N8), LEFT TO BEREA ROAD NORTH, INTO OLD DUTCH ROAD, ALICE STREET, RIGHT INTO GREY STREET, LEFT INTO COMMERCIAL, LEFT INTO FIELD STREET, TO SOLDIER'S WAY TAXI RANK.</p> <p>ALTERNATIVELY.</p> <p>FROM COMMERCIAL ROAD, RIGHT INTO GARDNER STREET, RIGHT INTO PINE STREET TO WESTERN FREEWAY.</p>
-------	--



## transport

Department:  
Transport  
Province of KwaZulu-Natal

## GAZETTE

LGKZNG44-2020-FEB

REGION: ALL

1) <b>Application Number:</b> APP0121158	2) <b>Gazette Number:</b> LGKZNG44-2020-FEB
3) <b>Applicant:</b> TANSNAT COACHLINES(PTY)LTD <b>ID NO.</b> 2001/011994/07 <b>Association:</b> NOT AVAILABLE	4) <b>Applicant Address:</b> PRIVATE BAG X6628 NEWCASTLE 2940
5) <b>Existing Licence Holder:</b> TRANSNAT COACH LINES TRANSNAT COACH LINES <b>ID NO.</b> 9624541230071	6) <b>Existing Licence Holder Address:</b> PRIVATE BAG X6628 NEWCASTLE 2940
7) <b>Type of application:</b> RENEWAL AND NORMAL TRANSFER AND CONVERSION	8) <b>Operating Licence Number:</b> 1323119
9) <b>Vehicle Type:</b> BUS	10) 1 X 36+ (SEATED) + 0 (STANDING)
11) <b>Region:</b> UTHUKELA	
<p>12.1 KZPRERC2817561 - VARIOUS BUS ROUTES – TANSNAT COACH LINES - DANNHAUSER BUS RANK TO NEWCASTLE BUS RANK AND RETURN</p> <p>ROUTE NO.1: PERSONS AND THEIR PERSONAL EFFECTS (EXCLUDING LIVESTOCK) FROM: DANNHAUSER BUS RANK (MAGISTERIAL DISTRICT OF DANNHAUSER) TO NEWCASTLE BUS RANK (MAGISTERIAL DISTRICT OF NEWCASTLE) AND RETURN. ROUTE DESCRIPTION: FROM DANNHAUSER BUS RANK ALONG AN UNNUMBERED ROAD FOR A DISTANCE OF 0.5 KILOMETERS TO THE JUNCTION WITH PROVINCIAL MAIN ROADS 35/1 AND ROAD 204, CONTINUE LEFT ALONG ROAD 204 THROUGH DANNHAUSER TOWN (NEWCASTLE ROAD) AND CONTINUE ALONG ROAD 204 VIA PALMIETFONTEIN 3750, B. OF CORNWALL 8420, SPIES 3850, B. OF CORNWALL 8420 PASSING DURNACOL NO.1 AND NO.3, BOYS KRAAL NO.1-7792, BOYS KRAAL NO.2-7793, EAST HESLERTON 6783, WYKEHAM 7582 JUNCTION OF MAIN ROAD 204 AND PROVINCIAL MAIN ROAD 1/12 CONTINUE RIGHT ALONG PROVINCIAL MAIN ROAD 1/12 WYKEHAM 7582, BISMARCK 8561 (EENDVLEI STOP) MOSSDALE SCHOOL, STERK FONTEIN 8501, LAURISTON EAST STOP, RIVERBEND 8585, MAHONEY STOP, LINCOLN 8820, LECEISTER 2970, BALLENGEICH STOP (BALLENGEICH 3299) BALLENGEICH HOTEL, STAP NADER STOP, S.A.M. ROC, BIETJIES STOP, INGAGANE/KILBARCHAN STOP (KILBARCHAN 2969) TO THE JUNCTION WITH PROVINCIAL MAIN ROAD 1/12 AND ALBERT WESSELS DRIVE, CONTINUE RIGHT ALONG ALBERT WESSELS DRIVE TO HARDWICK STREET, CONTINUE LEFT ALONG HARDWICK STREET TO MURCHISON STREET, CONTINUE LEFT ALONG MURCHISON STREET TO VOORTREKKER STREET TO CHURCH STREET, CONTINUE RIGHT ALONG CHURCH STREET TO BUS RANK IN CHURCH STREET AND RETURN ALONG THE SAME ROUTE.</p> <p>ROUTE NO.2 PERSONS AND THEIR PERSONAL EFFECTS (EXCLUDING LIVESTOCK) FROM: DANNHAUSER BUS RANK (MAGISTERIAL DISTRICT OF DANNHAUSER) VIA NEWCASTLE BUS RANK TO ISCOR FACTORY SITE (MAGISTERIAL DISTRICT OF NEWCASTLE) AND RETURN. ROUTE DESCRIPTION: FROM DANNHAUSER BUS RANK ALONG UNNUMBERED ROAD FOR A DISTANCE OF 0.5 KILOMETERS TO THE JUNCTION WITH PROVINCIAL MAIN ROADS 35/1 AND 35/2 AND ROAD 204, CONTINUE LEFT ALONG ROAD 204 THROUGH DANNHAUSER TOWN (NEWCASTLE ROAD) AND CONTINUE ALONG ROAD 204 VIA PALMIETFONTEIN 3750, B. OF CORNWALL 8420, SPIES 3850, B. OF CORNWALL 8420 PASSING DURNACOL NO.1 AND NO.3, BOYS KRAAL NO.1-7792, BOYS KRAAL NO.2-7793, EAST HESLERTON 6783, WYKEHAM (JUNCTION OF MAIN ROAD 204 AND PROVINCIAL MAIN ROAD 1/12) CONTINUE RIGHT ALONG PROVINCIAL MAIN ROAD 1/12 VIA WYKEHAM 7582, BISMARCK 8561 (EENDVLEI STOP) MOSSDALE SCHOOL, STERK FONTEIN 8501, LAURISTON EAST STOP, RIVERBEND 8585, MAHONEY STOP, LINCOLN 8820, LECEISTER 2970, BALLENGEICH STOP (BALLENGEICH 3299) BALLENGEICH HOTEL, STAP NADER STOP, S.A.M. ROC, BIETJIES STOP, INGAGANE/KILBARCHAN STOP KILBARCHAN 2969 TO THE JUNCTION WITH PROVINCIAL MAIN ROAD 1/12 AND ALBERT WESSELS DRIVE, CONTINUE RIGHT ALONG ALBERT WESSELS DRIVE TO HARDWICK STREET, CONTINUE LEFT ALONG HARDWICK STREET TO MURCHISON STREET, CONTINUE LEFT ALONG MURCHISON STREET TO VOORTREKKER STREET, CONTINUE RIGHT ALONG VOORTREKKER STREET TO CHURCH STREET, CONTINUE RIGHT ALONG CHURCH STREET TO BUS RANK IN CHURCH STREET (NEWCASTLE) RETURN FROM NEWCASTLE BUS RANK ALONG CHURCH STREET TO VOORTREKKER STREET, CONTINUE ALONG VOORTREKKER STREET TO MURCHISON STREET CONTINUE LEFT ALONG MURCHISON STREET TO HARDWICK STREET CONTINUE LEFT ALONG HARDWICK STREET TO THE JUNCTION WITH PROVINCIAL MAIN ROAD 1/12 (VOLKRUST ROAD) CONTINUE RIGHT ALONG VOLKRUST ROAD, PROVINCIAL MAIN ROAD 1/12 FOR A DISTANCE OF 10,1 KILOMETERS TO THE JUNCTION WITH PRIVATE ROAD, EXCESS ROAD TO ISCOR FACTORY SITE OFFICE AND RETURN ALONG THE SAME ROUTE. (ALTERNATIVELY, ROUTE IN NEWCASTLE TOWN AS PER PRESCRIBED ROUTE BY LOCAL AUTHORITY)</p> <p>ROUTE NO.3: 1. WORKERS AND THEIR PERSONAL EFFECTS ON BEHALF OF J.F. MACQUET AND SONS (PTY) LTD (SUBJECT TO THE CONDITION THAT ALL WORKERS ARE IN POSSESSION OF TICKETS STAMPED BY J.F. MACQUET AND SONS (PTY) LTD. 2. FROM: KILKEEL 9132 (KWA-ZULU) (MAGISTERIAL DISTRICT OF DANNHAUSER) TO BALLENGEICH (MAGISTERIAL DISTRICT OF NEWCASTLE) AND RETURN. ROUTE DESCRIPTION: FROM KILKEEL 9132 ALONG KWA-ZULU ROAD ZM.228 VIA KILKEEL 9132, NELLIE 8853, ANNIE 8798, ZAMOKWAKHE STORE, DOORKOP 2963, HILL TOP 9314 (EXIT KWA-ZULU AREA) INTO PROVINCIAL MAIN ROAD 38, CONTINUE ALONG PROVINCIAL MAIN ROAD 38 VIA ADENDORFF 14290, BUCCLEUGH 8712, AGNORA HILL STOP, CRONJES FLAT 7506, VERDRIET STOP, TRY AGAIN 8674 (CABRIAN COAL MINE) TO THE JUNCTION WITH PROVINCIAL MAIN ROAD 35/1 CONTINUE ALONG PROVINCIAL MAIN ROAD 35/1 VIA KLIPKUIL 7995 TO THE JUNCTION WITH PROVINCIAL MAIN ROAD 35/1 AND MAIN ROAD 204, CONTINUE ALONG MAIN ROAD 204 THROUGH DANNHAUSER TOWN (NEWCASTLE ROAD) VIA PALMIETFONTEIN 3750, B. OF CORNWALL 8420, SPIES 3858, B. OF CORNWALL 8420 PASSING DURNACOL NO.1 AND DURNACOL NO.3, BOYS KRAAL NO.1-7792, BOYS KRAAL NO.2-7793, EAST HESLERTON 6783, WYKEHAM 7582 JUNCTION OF MAIN ROAD 204 AND PROVINCIAL MAIN ROAD 1/12 CONTINUE RIGHT ALONG PROVINCIAL MAIN ROAD 1/12 VIA WYKEHAM 7582, BISMARCK 8561 (EENDVLEI STOP) MOSSDALE SCHOOL, STERK FONTEIN 8501, LAURISTON EAST STOP, RIVERBEND 8585, MAHONEY STOP, LINCOLN 8820, LECEISTER 2970 TO THE JUNCTION WITH AN UNNUMBERED PRIVATE ROAD LEADING TO BALLENGEICH (BALLENGEICH J.F. MACQUET AND SONS (PTY) LTD, CONTINUE RIGHT ALONG THE UNNUMBERED ROAD TO BALLENGEICH J.F. MACQUET AND SONS (PTY) LTD AND RETURN ALONG THE SAME ROUTE. SUBJECT TO THE CONDITION THAT ON JOURNEY TO BALLENGEICH NO PERSONS BE SET DOWN BETWEEN KILKEEL AND DANNHAUSER AND ON THE RETURN JOURNEY NO PERSONS BE SET DOWN BETWEEN DANNHAUSER AND KILKEEL.</p> <p>ROUTE NO.4: 1. PERSONS AND THEIR PERSONAL EFFECTS: 2. FROM: LADYSMITH BUS RANK (ALEXANDER BUS RANK) (MAGISTERIAL DISTRICT OF KLIPPRIVER) TO NEWCASTLE BUS RANK (MAGISTERIAL DISTRICT OF NEWCASTLE) AND RETURN. FROM LADYSMITH BUS RANK (ALEXANDER STREET BUS RANK) ALONG ALEXANDER STREET TO LYEEL STREET, CONTINUE RIGHT ALONG LYEEL STREET INTO CRAWSHAW STREET, CONTINUE ALONG CRAWSHAW STREET TO ALFRED STREET, CONTINUE RIGHT ALONG ALFRED STREET TO NEWCASTLE ROAD CONTINUE LEFT ALONG NEWCASTLE ROAD (PROVINCIAL MAIN ROAD 1/11) CONTINUE ALONG PROVINCIAL MAIN ROAD 1/11 TO THE JUNCTION WITH PROVINCIAL MAIN ROAD 1/11 AND ROAD 32, DANSE KRAAL 1020, DRIEFONTEIN 1480 (JUNCTION PROVINCIAL MAIN ROAD 1/11 AND 189) PEPWORTH STATION, RIET KUIL 1181, VERGELEGEN YOUTH CAMP, MERWOOD KENNELS, SCHAAP PLAATS 5689, THE JUNCTION 5081, ELANDSLAAGTE 1239, PLATBERG 1241 (PLATBERG COLLIERIES ELANDSPOORT 1045 (SUNDAYS RIVER) GELEGENFONTEIN 11671, DWARSRIEVER 1170 (HANDWOVEN CARPETS) GARTMORE 2435, WATERKLOOF NO.2-4244, RUMEVITE, QUAGGAS KIRK 1168, ROADSIDE 8959, ONE TREE HILL 3301, DURNACOL TURN OFF JUNCTION PROVINCIAL MAIN ROAD 1/12 AND 34/1, JUNCTION 9009, BROMPTON 9013, WEST HELERTON 7582, BISMARCK 8561, MOSSDALE SCHOOL, STERK FONTEIN 8501, LAURISTON EAST, RIVERBEND 8585, MAHONEY STOP, LINCOLN 8820 (EAST LYNNE STOP) LECEISTER 2970 (JUNCTION PROVINCIAL MAIN ROAD 1/12 AND PROVINCIAL MAIN ROAD 35) STAP NADER STOP, INGAGANE/KILBARCHAN STOP, ROY POINT STOP, MADADENI TURN-OFF (JUNCTION PROVINCIAL MAIN ROAD 1/12 NAD ROAD 483) CONTINUE ALONG PROVINCIAL MAIN ROAD 1/12 TO THE JUNCTION WITH ALBERT WESSELS DRIVE, CONTINUE RIGHT ALONG ALBERT WESSELS DRIVE TO HARDWICK STREET, CONTINUE LEFT ALONG HARDWICK STREET TO MURCHISON STREET, CONTINUE LEFT ALONG MURCHISON STREET TO VOORTREKKER STREET, CONTINUE RIGHT ALONG VOORTREKKER STREET TO CHURCH STREET, CONTINUE RIGHT ALONG CHURCH STREET TO CHURCH STREET BUS RANK AND RETURN ALONG THE</p>	



## transport

Department:  
Transport  
Province of KwaZulu-Natal

## GAZETTE

LGKZNG44-2020-FEB

REGION: ALL

### SAME ROUTE.

#### RESTRICTION:

SUBJECT TO THE PROVISIO THAT ON THE FORWARD JOURNEY FROM LADYSMITH TO NEWCASTLE NO PERSONS BE SET DOWN BETWEEN LADYSMITH BUS RANK AND A POINT 2.5 KILOMETERS BEYOND LADYSMITH BUS RANK AND TO A FURTHER CONDITION THAT NO PERSONS BE PICKED UP BETWEEN THE T-JUNCTION ROADS 35 AND PROVINCIAL ROAD NO.1 TO NEWCASTLE, ON THE RETURN JOURNEY FROM NEWCASTLE NO PERSON BE SET DOWN BETWEEN NEWCASTLE BUS RANK AND THE T-JUNCTION OF ROADS 35 AND PROVINCIAL ROAD NO.1 AND NO PERSONS BE PICKED UP BETWEEN LADYSMITH AND A POINT 2.5 KILOMETERS BEFORE REACHING LADYSMITH BUS RANK AND SUBJECT FURTHER TO THE CONDITION THAT ON THE ROUTE FROM LADYSMITH TO NEWCASTLE AND RETURN AND THE TIME TABLE THERETO ONLY ONE BUS BE USED AT ANY TIME.

#### ROUTE NO. 5:

##### 1. PERSONS AND THEIR PERSONAL EFFECTS:

2. FROM: NEWCASTLE BUS RANK (MAGISTERIAL DISTRICT OF NEWCASTLE) TO LADYSMITH BUS RANK (ALEXANDRA STREET BUS RANK) (MAGISTERIAL DISTRICT OF KLIPPRIVER) AND RETURN.

##### ROUTE DESCRIPTION:

FROM NEWCASTLE BUS RANK ALONG CHURCH STREET TO VOORTREKKER STREET, CONTINUE LEFT ALONG VOORTREKKER STREET TO MURCHISON STREET, CONTINUE LEFT ALONG MURCHISON STREET TO HARDWICK STREET, CONTINUE RIGHT ALONG HARDWICK STREET TO ALBERT WESSELS DRIVE, CONTINUE RIGHT ALONG ALBERT WESSELS DRIVE TO THE JUNCTION WITH PROVINCIAL MAIN ROAD 1/12, CONTINUE LEFT ALONG PROVINCIAL MAIN ROAD 1/12 VIA MADADENI TURN OFF (JUNCTION PROVINCIAL MAIN ROAD 1/12 AND 483) CONTINUE ALONG PROVINCIAL MAIN ROAD 1/12 VIA ROY POINT STOP, INGAGANE/KILBARCHAN TURN OFF STOP, STAP NADER STOP, JUNCTION PROVINCIAL MAIN ROAD 1/12 AND 35 (LECESTER 2970) EASTLYNNE STOP, LINCOLN 8820, MAHONEY STOP, RIVERBEND 8585, LAURISTON EAST STOP, STERKFOONTEIN 8501, MOSSDALE SCHOOL, BISMARCK 8561, WYKEHAM 7582 (WYKEHAM) DANNHAUSER TURN OFF (JUNCTION 9009) JUNCTION PROVINCIAL MAIN ROAD 1/12 AND 34/1, ONE TREE HILL, ROADSIDE 8959, QUAGGAS KIRK 1168, RUMEVITE STOP, WATERKLOOF NO.2-4244, GARTMORE 2435, HANDWOVEN CARPETS, DWARS RIVER 1170, GELEGEN FONTEIN 11671 (SUNDAYS RIVER) ELANDSPOORT 1045, SCHAAP PLAATS 5689, MERWOOD KENNELS, VERGELEGEN YOUTH CAMP, RIETKUIL 1181, PEPWORTH STATION, DRIEFONTEIN 1480 (JUNCTION PROVINCIAL MAIN ROAD 1/11 AND 189) DANSE KRAAL 1020, CONTINUE ALONG PROVINCIAL MAIN ROAD 1/11 INTO NEWCASTLE ROAD, CONTINUE ALONG NEWCASTLE ROAD TO THE JUNCTION WITH ALFRED STREET, CONTINUE RIGHT ALONG ALFRED STREET TO CRAWSHAW STREET, CONTINUE LEFT ALONG CRAWSHAW STREET INTO LYELL STREET, CONTINUE ALONG LYELL STREET TO THE JUNCTION WITH ALEXANDER STREET, CONTINUE LEFT ALONG ALEXANDER STREET TO ALEXANDER STREET BUS RANK AND RETURN ALONG THE SAME ROUTE.

#### RESTRICTION:

SUBJECT TO THE PROVISIO THAT ON THE FORWARD JOURNEY FROM NEWCASTLE TO LADYSMITH NO PERSONS TO BE SET DOWN BETWEEN NEWCASTLE AND T-JUNCTION OF ROADS 35 AND PROVINCIAL MAIN ROAD NO.1, AND THAT NO PERSONS BE PICKED UP FROM A POINT 2 ½ (TWO AND HALF) KILOMETERS BEFORE REACHING LADYSMITH BUS RANK, AND ON THE RETURN JOURNEY NO PERSON BE SET DOWN BETWEEN LADYSMITH BUS RANK AND A POINT 2 ½ (TWO AND HALF) KILOMETERS BEYOND LADYSMITH BUS RANK AND NO PERSONS BE PICKED UP BETWEEN THE T-JUNCTION OF ROAD 35 AND PROVINCIAL MAIN ROAD NO.1 AND NEWCASTLE BUS RANK.

SUBJECT TO THE CONDITION THAT ONLY ONE BUS MAY OPERATE ON THIS ROUTE AT ANY ONE TIME.

#### ROUTE NO. 6:

##### PERSONS AND THEIR PERSONAL EFFECTS:

FROM: NEWCASTLE BUS RANK (MAGISTERIAL DISTRICT OF NEWCASTLE) VIA DANNHAUSER TO LADYSMITH BUS RANK (MAGISTERIAL DISTRICT OF LADYSMITH) AND RETURN.

##### ROUTE DESCRIPTION:

FROM NEWCASTLE BUS RANK (CHURCH STREET BUS RANK) ALONG CHURCH STREET TO VOORTREKKER STREET, CONTINUE LEFT ALONG VOORTREKKER STREET TO MURCHISON STREET, LEFT ALONG MURCHISON STREET TO HARDWICK STREET, RIGHT ALONG HARDWICK STREET TO ALBERT WESSELS DRIVE, RIGHT ALONG ALBERT WESSELS DRIVE TO JUNCTION WITH PROVINCIAL MAIN ROAD 1/12 LEFT ALONG PROVINCIAL MAIN ROAD 1/12 VIA KILBARCHAN 2969, KILBARCHAN/INGAGANE STOP, BIETJES, S.A.M. ROC, STAP NADER STOP, BALLENGEICH HOTEL, BALLENGEICH 3299, LEICESTER 2970, JUNCTION PROVINCIAL MAIN ROAD 1/12 & 35/2, CONTINUE LEFT ALONG PROVINCIAL MAIN ROAD 35/2 VIA LEICESTER 2970, LOCH LOMOND 7577, KOPIJ ALEEN 8816, CHRISTIANA 9369, TWEEDLEDALE 9078, KLIPKUIL 7995 TO THE JUNCTION OF PROVINCIAL MAIN ROADS 35/2, 35/1 AND ROAD 204, CONTINUE RIGHT ALONG UNNUMBERED ROAD FOR A DISTANCE OF 0.5 KILOMETERS TO DANNHAUSER BUS RANK (PALMIETFOONTEIN) RETURN ALONG THE SAME UNNUMBERED ROAD TO THE JUNCTION WITH PROVINCIAL MAIN ROADS 35/1, 35/2 AND ROAD 204, CONTINUE LEFT ALONG ROAD 204 VIA DANNHAUSER TOWN ALONG ROAD 204 VIA B. OF CORNWALL 8420, SPIES 3858 (DURBAN NAVIGATION COLLIERY) BOYS KRAAL NO.2-7793, EAST HESLERTON TO THE JUNCTION WITH PROVINCIAL MAIN ROAD 1/12 (WYKEHAM 7582) CONTINUE LEFT ALONG PROVINCIAL MAIN ROAD 1/12 VIA WYKEHAM 7582, WEST HESLERTON 7512, JUNCTION 9009, ONE TREE HILL 3301, ROADSIDE 8959, QUAGGA'S KIRK 1168 (FORT MISTAKE) RUMEVITE, WATERKLOOF NO.2. 4244, GARTMORE 2433, (HANDWOVEN CARPETS) DWARSRIEVER 1170, GELEGENFONTEIN 11671 (SUNDAYS RIVER) ELANDSPOORT 1045, PLATBERG 1241 (PLATBERG COLLIERIES) ELANDSLAAGTE 1329, THE JUNCTION 5081, SCHAAPLAATS 5689, MERWOOD KENNELS, VERGELEGEN YOUTH CAMP, RIET KUIL 1181, PEPWORTH STATION, DRIEFONTEIN 1480, DANKRAAL 1020 INTO NEWCASTLE ROAD, (LADYSMITH PROVINCIAL MAIN ROAD 1/11) CONTINUE ALONG NEWCASTLE ROAD TO ALFRED STREET, CONTINUE RIGHT ALONG ALFRED STREET TO CROWSHAW STREET, LEFT ALONG CROWSHAW STREET INTO LYELL STREET, CONTINUE ALONG LYELL STREET TO ALEXANDER STREET, LEFT ALONG ALEXANDER STREET TO ALEXANDER STREET BUS RANK AND RETURN ALONG THE SAME ROUTE.

#### RESTRICTIONS:

a) SUBJECT TO THE PROVISIO THAT ON THE FORWARD JOURNEY FROM NEWCASTLE NO PERSONS BE SET DOWN BETWEEN NEWCASTLE AND THE T JUNCTION OF PROVINCIAL MAIN ROAD 1 AND ROAD 35 AND ON THE RETURN JOURNEY NO PERSON BE PICKED UP FROM THE T-JUNCTION OF PROVINCIAL MAIN ROAD 1 AND 35 AND NEWCASTLE.

b) THAT ON THE FORWARD JOURNEY FROM NEWCASTLE TO LADYSMITH PERSONS BE PICKED UP AT AND BETWEEN DANNHAUSER AND DURNACOL NO.5 MAY NOT BE SET DOWN BETWEEN THE AFORE-MENTIONED POINTS AND ON THE RETURN JOURNEY FROM LADYSMITH TO NEWCASTLE PERSONS PICKED UP AT AND BETWEEN DURNACOL NO.5 AND DANNHAUSER MAY NOT BE SET DOWN BETWEEN THE AFORE-MENTIONED POINTS.

c) ON THE FORWARD JOURNEY FROM NEWCASTLE NO PERSONS BE PICKED UP AT AND FROM THE JUNCTION OF PROVINCIAL MAIN ROAD 1 AND ROAD 189 TO LADYSMITH, AND ON THE RETURN JOURNEY NO PERSONS BE SET DOWN BETWEEN LADYSMITH AND THE JUNCTION OF PROVINCIAL MAIN ROAD AND ROAD 189.

#### ROUTE NO. 7:

##### PERSONS AND THEIR PERSONAL EFFECTS:

FROM: DANNHAUSER BUS RANK (MAGISTERIAL DISTRICT OF DANNHAUSER) TO NEWCASTLE BUS RANK (MAGISTERIAL DISTRICT OF NEWCASTLE) AND RETURN.

##### ROUTE DESCRIPTION:

FROM DANNHAUSER BUS RANK (PALMIETFOONTEIN 3750) ALONG UNNUMBERED ROAD FOR A DISTANCE OF 0.5 KILOMETERS TO THE JUNCTION OF PROVINCIAL MAIN ROAD 35/1 AND 35/2 AND ROAD 204, CONTINUE ALONG PROVINCIAL MAIN ROAD 35/2 VIA KLIPKUIL 7995, TWEEDLEDALE 9078, CHRISTIANA 9369, KOPIJ ALEEN 8816 LOCH LOMOND 7577, LEICESTER 2970, JUNCTION PROVINCIAL MAIN ROAD 35/2 AND 1/12, CONTINUE RIGHT ALONG PROVINCIAL MAIN ROAD 1/12 VIA LEICESTER 2970, BALLENGEICH 3299, BALLENGEICH HOTEL STOP, STAP NADER STOP, S.A.M. ROC, BIETJES STOP (INGAGANE/KILBARCHAN STO) (KILBARCHAN 2969) TO THE JUNCTION WITH PROVINCIAL MAIN ROAD AND ALBERT WESSELS DRIVE, CONTINUE RIGHT ALONG ALBERT WESSELS DRIVE TO HARDWICK STREET, CONTINUE LEFT ALONG HARDWICK STREET TO MURCHISON STREET, CONTINUE LEFT ALONG MURCHISON STREET TO VOORTREKKER STREET, CONTINUE RIGHT ALONG VOORTREKKER STREET TO CHURCH STREET, CONTINUE RIGHT ALONG CHURCH STREET TO BUS RANK IN CHURCH STREET, NEWCASTLE AND RETURN ALONG THE SAME ROUTE.

RESTRICTION: SUBJECT TO THE PROVISIO THAT ON THE FORWARD JOURNEY FROM DANNHAUSER TO NEWCASTLE NO PERSONS BE PICKED UP AT AND BETWEEN THE JUNCTION OF ROAD 35 AND PROVINCIAL MAIN ROAD 1 AND NEWCASTLE AND ON THE RETURN JOURNEY FROM NEWCASTLE NO PERSONS BE SET DOWN AT AND BETWEEN THE AFORE-MENTIONED POINTS.

#### ROUTE NO. 8

##### PERSONS AND THEIR PERSONAL EFFECTS:

FROM: KILKEEL 9132 (MAGISTERIAL DISTRICT OF DANNHAUSER) VIA DANNHAUSER BUS RANK TO BALLENGEICH (MAGISTERIAL DISTRICT OF NEWCASTLE) AND RETURN.

##### ROUTE DESCRIPTION:

FROM KILKEEL 9132 ALONG MAIN ROAD 38 VIA KILKEEL 9132, ANNIE 8798, DOORKOP 2963, HILL TOP 9314, ADENDORFF 14290, BUCCLEUGH 8712, CRONJE'S FLAT 7506, TRYAGAIN 8674, (CAMBRIAN COAL MINE) TO THE JUNCTION WITH MAIN ROAD 35/1 (KLIPKUIL 7995) TO THE JUNCTION WITH AN UNNUMBERED ROAD (DANNHAUSER) CONTINUE LEFT ALONG THIS UNNUMBERED ROAD TO DANNHAUSER BUS RANK, RETURN FROM DANNHAUSER





## transport

Department:  
Transport  
Province of KwaZulu-Natal

## GAZETTE

LGKZNG44-2020-FEB

REGION: ALL

BUS RANK ALONG UNNUMBERED ROAD TO JOIN WITH MAIN ROAD 35/2, CONTINUE LEFT ALONG MAIN ROAD 35/2 VIA TWEEDIE DALE 9078, CHRISTIANA 9369, KOPIJ ALLEEN 8816, LOCH LOMOND 7577, GARDENS 7329 TO ALOCKSPRUIT 7576 (BOUNDARY MAGISTERIAL DISTRICT OF NEWCASTLE) CONTINUE ALONG MAIN ROAD 35/2 VIA LEICESTER 2970 TO THE JUNCTION WITH PROVINCIAL MAIN ROAD 1, CONTINUE RIGHT ALONG PROVINCIAL MAIN ROAD 1 TO AN UNNUMBERED ROAD LEADING TO BALLENGEICH, CONTINUE RIGHT ALONG THIS UNNUMBERED ROAD TO BALLENGEICH BUS RANK AND RETURN ALONG THE SAME ROUTE.

### ROUTE NO.9:

PERSONS AND THEIR PERSONAL EFFECTS:

FROM: KLIPROSE (MAGISTERIAL DISTRICT OF DANNHAUSER) VIA DANNHAUSER BUS RANK TO DURBAN NAVIGATION COLLIERIES (PTY) LTD (MAGISTERIAL DISTRICT OF DANNHAUSER) AND RETURN.

### ROUTE DESCRIPTION:

FROM KLIPROSE ALONG AN UNNUMBERED KWA-ZULU ROAD VIA KEMP HOEK, MOUNT JOHANNA (MAGUBANE'S KRAAL) SLEIVE DONALD, MOUNT FARM TO THE JUNCTION WITH KWA-ZULU ROAD ZM228 (NDLOVU'S KRAAL) CONTINUE ALONG KWA-ZULU ROAD ZM228 VIA HILL TOP 9314 INTO ROAD 38, CONTINUE ALONG ROAD 38 VIA ADENDORFF 14290, BUCCLEIGH 8712, ANGORA, HILL TOP, CRONJES FLAT 7506 TO THE JUNCTION WITH PROVINCIAL MAIN ROAD 35/1 (TRY AGAIN 8674) CONTINUE RIGHT ALONG PROVINCIAL MAIN ROAD 35/1 VIA KLIPKUIL 7995 TO THE JUNCTION WITH PROVINCIAL MAIN ROAD 35/1, ROAD 204 AND WEST STREET, CONTINUE LEFT ALONG WEST STREET TO DANNHAUSER BUS RANK, RETURN FROM DANNHAUSER BUS RANK ALONG WEST STREET TO THE JUNCTION WITH PROVINCIAL MAIN ROAD 35/1 AND ROAD 204, CONTINUE LEFT ALONG ROAD 204 VIA DANNHAUSER TOWN, SPIES 3858, B. OF CORNWALL, BOYS KRAAL NO.1-7792 TO THE JUNCTION WITH R488, CONTINUE LEFT ALONG ROAD 488 INTO ROAD D 279, CONTINUE ALONG ROAD D 279 TO BUS RANK (DURBAN NAVIGATION COLLIERIES (PTY) LTD) AND RETURN ALONG THE SAME ROUTE.

### ROUTE NO.10:

PERSONS AND THEIR PERSONAL EFFECTS:

FROM: KLIPROSE (MAGISTERIAL DISTRICT OF DANNHAUSER) VIA DANNHAUSER BUS RANK TO NEWCASTLE BUS RANK (MAGISTERIAL DISTRICT OF NEWCASTLE) AND RETURN.

### ROUTE DESCRIPTION:

FROM KLIPROSE ALONG AN UNNUMBERED KWA-ZULU ROAD VIA KEMP HOEK, MOUNT JOHANNA (MAGUBANE'S KRAAL) SLEIVE DONALD, MOUNT FARM TO THE JUNCTION WITH KWA-ZULU ROAD ZM228 (NDLOVU'S KRAAL) CONTINUE ALONG KWA-ZULU ROAD ZM228 VIA HILL TOP 9314 INTO ROAD 38, CONTINUE ALONG ROAD 38 VIA ADENDORFF 14290, BUCCLEIGH 8712, ANGORA, HILL TOP, CRONJES FLAT 7506 TO THE JUNCTION WITH PROVINCIAL MAIN ROAD 35/1 (TRY AGAIN 8674) CONTINUE RIGHT ALONG PROVINCIAL MAIN ROAD 35/1 VIA KLIPKUIL 7995 TO THE JUNCTION WITH PROVINCIAL MAIN ROAD 35/1, ROAD 204 AND WEST STREET, CONTINUE LEFT ALONG WEST STREET TO DANNHAUSER BUS RANK, RETURN FROM DANNHAUSER BUS RANK ALONG WEST STREET TO THE JUNCTION WITH PROVINCIAL MAIN ROAD 35/1, 35/2 AND ROAD 204, CONTINUE ALONG PROVINCIAL MAIN ROAD 35/2 VIA KLIPKUIL 795, TWEEDLEDALE 9078, CHRISTIANA 9369, KOPIJ ALLEEN 8816, LOCH LOMOND 7577, LEICESTER 2970, BALLENGEICH HOTEL STOP, STAP NADER STOP, S.A.M ROC, BIETJES STOP, (INGAGANE/ KILBARCHAN STOP) KILBARCHAN 2969 TO THE JUNCTION WITH PROVINCIAL MAIN ROAD 1/12 AND ALBERT WESSELS DRIVE, CONTINUE RIGHT ALONG ALBERT WESSELS DRIVE TO HARDWICK STREET, CONTINUE LEFT ALONG HARDWICK STREET TO MURCHISON STREET, CONTINUE RIGHT ALONG MURCHISON STREET TO VOORTREKKER STREET TO CHURCH STREET TO BUS RANK IN CHURCH STREET (NEWCASTLE) AND RETURN ALONG THE SAME ROUTE.

### RESTRICTION:

SUBJECT TO THE PROVISIO THAT ON THE FORWARD JOURNEY TO NEWCASTLE NO PERSONS BE PICKED UP AT AND BETWEEN THE JUNCTION OF PROVINCIAL MAIN ROAD 35/2 AND PROVINCIAL ROAD 1/12 AND NECASTLE AND ON THE RETURN JOURNEY FROM NEWCASTLE NO PERSONS TO BE SET DOWN AT AND BETWEEN THE AFORE-MENTIONED POINTS.

### ROUTE NO.11:

PERSONS AND THEIR PERSONAL EFFECTS:

FROM: DUNDEE BUS RANK, VICTORIA STREET, MAGISTERIAL DISTRICT OF DUNDEE TO UTRECHT BUS RANK MAGISTERIAL DISTRICT OF UTRECHT AND RETURN.

### ROUTE DESCRIPTION:

FROM DUNDEE BUS RANK ALONG VICTORIA STREET, PROVINCIAL MAIN ROAD 34/2 DUNDEE 4339, SPRINGFIELD 9753, GLADSTONE COLLIERY STOP, (COTSWOLD 4332) MENTIETH 3328, MENTIETH STOP, OUWKILIP 8489, DE JAGERSDRIFT STOP, (DE JAGERSDRIFT 11477) TO THE JUNCTION WITH ROAD 214 (TAVETA) CONTINUE LEFT ALONG ROAD 214, EERSTELING STOP (1 EERSTELING 174) RUIGTEFONTEIN STOP (RUIGTEFONTEIN 54) (GELUK STOP 1 OF GELUK 158) ROOIPPOORT STOP (JUNCTION ROAD 214 AND D 524) (ROOIPPOORT 166) FRISCHGEWAAGD STOP, FRISCHGEWAAGD 184 TO THE JUNCTION WITH PROVINCIAL MAIN ROAD 41 (GUM TREE GROVE STOP) (GUM TREE GROVE 120) CONTINUE LEFT ALONG MAIN ROAD 41 TO THE JUNCTION WITH ROAD 565, CONTINUE ALONG ROAD 565 (VAN ROOYEN STREET) (UTRECHT) TO THE JUNCTION WITH HOOG STREET, CONTINUE RIGHT ALONG HOOG STREET TO UTRECHT BUS RANK AND RETURN ALONG THE SAME ROUTE.

SUBJECT TO THE PROVISIO THAT ON THE FORWARD JOURNEY FROM UTRECHT NO PERSONS BE PICKED UP ON MAIN ROAD 34 AND ON THE RETURN JOURNEY FROM DUNDEE NO PERSONS BE SET DOWN ON MAIN ROAD 34.

### ROUTE NO. 12

PERSONS AND THEIR PERSONAL EFFECTS:

FROM: DUNDEE BUS RANK (MAGISTERIAL DISTRICT OF DUNDEE) VIA GLENCOE TO NEWCASTLE BUS RANK (MAGISTERIAL DISTRICT OF NEWCASTLE) AND RETURN.

### ROUTE DESCRIPTION:

FROM DUNDEE BUS RANK ALONG VICTORIA STREET (PROVINCIAL MAIN ROAD 34) TO THE JUNCTION WITH KAREL LANDMAN STREET, CONTINUE ALONG KAREL LANDMAN STREET TO THE JUNCTION WITH ROAD 376-2, CONTINUE LEFT ALONG ROAD 376-2 TO THE JUNCTION WITH BIGGER STREET TO GLENCOE BUS RANK. FROM GLENCOE BUS RANK CONTINUE ALONG ROAD 356-2 VIA GLENCOE 3507 NORTHFIELD 8615 TO THE JUNCTION WITH PROVINCIAL MAIN ROAD 34-1 (HAYFIELD 8568) CONTINUE LEFT ALONG PROVINCIAL MAIN ROAD 34-1 VIA HAYFIELD 8568, HOPE 8865, FALKENBERG OF HENNING 8430, A. OF HENNING 8240, CELEE 8671, STRUISVOGEL POORT 6877, STRUISLAAGTE 13066, GROVE 9011, JUNCTION 9009, JUNCTION PROVINCIAL MAIN ROAD 34-1 AND 1-12, CONTINUE RIGHT ALONG PROVINCIAL MAIN ROAD 1-12 VIA JUNCTION 9009, WEST HESLERTON 7512, WYKENHAM 7582, BISMARCK 8561, STERKFONTein 8501, LOURISTON, RIVER BEND 8585, MAHONEY STOP, LINCOLN 8820, LEICESTER 2970, BALLENGEICH 3299, KILBARCHAN 2969, TIGER KLOOF 333, ROY POINT 2969, BRICKFIELD TO THE JUNCTION WITH ALBERT WESSELS DRIVE, CONTINUE RIGHT ALONG ALBERT WESSELS DRIVE TO THE JUNCTION WITH HARDWICK STREET, CONTINUE LEFT ALONG HARDWICK STREET TO MURCHISON STREET, CONTINUE LEFT ALONG MURCHISON STREET TO VOORTREKKER STREET, CONTINUE RIGHT ALONG VOORTREKKER STREET TO CHURCH STREET, CONTINUE RIGHT ALONG CHURCH STREET TO BUS RANK IN CHURCH STREET AND RETURN ALONG THE SAME ROUTE.

### (ALTERNATIVELY) AS PER PRESCRIBED ROUTE BY LOCAL AUTHORITY IN DUNDEE, GLENCOE AND NEWCASTLE TOWNS)

### RESTRICTION:

1. PROVIDED THAT NO INTERMEDIATE PERSONS BE CONVEYED BETWEEN DUNDEE AND GLENCOE ON BOTH FORWARD AND RETURN JOURNEYS; AND
2. PROVIDED THAT ON THE FORWARD JOURNEY TO NEWCASTLE NO PERSONS SHALL BE PICKED UP AFTER PASSING THE JUNCTION OF ROAD 562 AND PROVINCIAL MAIN ROAD NO.1 AND THAT ON THE RETURN JOURNEY TO DUNDEE NO PERSONS SHALL BE SET DOWN AFTER PASSING THE AFORE-MENTIONED JUNCTION.

### ROUTE NO. 13

PERSONS AND THEIR PERSONAL EFFECTS:

FROM: DANNHAUSER TO KARBOCHEM (NEWCASTLE) DISTRICT OF NEWCASTLE AND RETURN.

### ROUTE DESCRIPTION:

FROM DANNHAUSER ALONG ROAD 35/2 TO THE JUNCTION WITH PROVINCIAL ROAD NO. 1, TURN RIGHT AT THIS JUNCTION ALONG PROVINCIAL ROAD NO. 1 AND CONTINUE ALONG THIS ROAD TO THE JUNCTION WITH ROAD 483, TURN RIGHT ALONG 483 TO THE JUNCTION WITH AN UNNUMBERED ROAD PROCEEDING TO KARBOCHEM (NEWCASTLE), TURN RIGHT ALONG THIS UNNUMBERED ROAD AND PROCEED TO KARBOCHEM (NEWCASTLE) AND RETURN ALONG THE SAME ROUTE.

PROVIDED THAT ON THE FORWARD JOURNEY TO KARBOCHEM NO PERSONS WILL BE PICKED UP AFTER PASSING THE JUNCTION OF ROAD 35/2 AND



## transport

Department:  
Transport  
Province of KwaZulu-Natal

## GAZETTE

LKGKZNG44-2020-FEB

REGION: ALL

PROVINCIAL ROAD NO.1 AND THAT ON THE RETURN JOURNEY TO DANNHAUSER NO PERSONS WILL BE SET DOWN AFTER PASSING THE AFOREMENTIONED JUNCTION.

### ROUTE NO. 14

PERSONS AND THEIR PERSONAL EFFECTS:

FROM: MASON STREET BUS RANK – VRYHEID (MAGISTERIAL DISTRICT OF VRYHEID) VIA UTRECHT, NEWCASTLE, DANNHAUSER, DUNDEE, GLENCOE, LADYSMITH, ESTCOURT AND MOOI RIVER TO BORDER OF REPUBLIC OF SOUTH AFRICA AND TRANSKEI AT UMTAMVUMA RIVER EN ROUTE TO MZAMBA, CASINI – TRANSKEI AND RETURN.

BORDER DESCRIPTION:

FROM MASON STREET BUS RANK, VRYHEID ALONG UTRECHT STREET TO LANDROST STREET, LEFT ALONG LANROST STREET TO KERK STREET, RIGHT ALONG KERK STREET, (MAIN ROAD 34) TO THE JUNCTION WITH MAIN ROAD 41 (BLOOD RIVER) CONTINUE RIGHT ALONG MAIN ROAD 41 TO THE JUNCTION WITH ROAD 565 (VAN ROOYEN STREET – UTRECHT) CONTINUE ALONG VAN ROOYEN STREET TO HOOG STREET, RIGHT IN HOOG STREET TO HOOG STREET BUS RANK, RETURN ALONG HOOG STREET TO VAN ROOYEN STREET, RIGHT ALONG VAN ROOYEN STREET TO VOOR STREET, LEFT ALONG VOOR STREET (ROAD 565) TO MAIN ROAD 37, LEFT ALONG MAIN ROAD 37 TO MAIN ROAD 483, RIGHT ALONG MAIN ROAD 483 TO THE JUNCTION WITH MAIN ROAD 410 (NEWCASTLE) RIGHT ALONG ROAD 410 TO ALBERT WESSELS DRIVE, CONTINUE LEFT ALONG ALBERT WESSELS DRIVE TO HARDWICK STREET, RIGHT ALONG HARDWICK STREET TO MURCHISON STREET, LEFT ALONG MURCHISON TO VOORTREKKER STREET, RIGHT ALONG VOORTREKKER STREET TO CHURCH STREET, RIGHT ALONG CHURCH STREET TO CHURCH STREET BUS RANK, RETURN FROM CHURCH STREET BUS RANK VIA CHURCH STREET, VOORTREKKER STREET, MURCHISON STREET, HARDWICK STREET AND ALBERT WESSELS DRIVE TO THE JUNCTION WITH MAIN ROAD 410, CONTINUE ALONG MAIN ROAD 410 TO THE JUNCTION WITH PROVINCIAL MAIN ROAD 1/12, CONTINUE LEFT ALONG PROVINCIAL MAIN ROAD 1/12 TO THE JUNCTION WITH MAIN ROAD 35, CONTINUE LEFT ALONG MAIN ROAD 35 TO DANNHAUSER JUNCTION ROAD 204 AND WEST STREET, CONTINUE RIGHT ALONG WEST STREET TO DANNHAUSER BUS RANK, RETURN FROM BUS RANK ALONG WEST STREET TO MAIN ROAD 35, CONTINUE ALONG MAIN ROAD 35 TO JUNCTION WITH MAIN ROAD 34, CONTINUE INTO AND ALONG MAIN ROAD 34 INTO KARELLANDMAN STREET (DUNDEE) TO VICTORIA STREET, LEFT ALONG VICTORIA STREET TO VICTORIA STREET BUS RANK, RETURN FROM VICTORIA STREET BUS RANK ALONG VICTORIA STREET TO KARELLANDMAN STREET, RIGHT ALONG KARELLANDMAN STREET TO JUNCTION WITH ROAD 876, CONTINUE LEFT ALONG ROAD 376 (KARELLANDMAN STREET) TO GLENCOE TO JUNCTION WITH BIGGAR STREET, RIGHT ALONG BIGGAR STREET TO GHANDI STREET, LEFT ALONG GHANDI STREET TO DOYLE STREET, RIGHT ALONG DOYLE STREET TO DOYLE STREET RANK, RETURN FROM DUOYLE STREET RANK VIA GHANDI STREET AND BIGGAR STREET INTO AND ALONG ROAD 356/2 TO MAIN ROAD 33, CONTINUE ALONG MAIN ROAD 33 TO MAIN ROAD 1/11, CONTINUE LEFT ALONG MAIN ROAD 1/11 TO LADYSMITH INTO AND ALONG NEWCASTLE ROAD TO ALFRED STREET, RIGHT ALONG ALFRED STREET TO CROWSHAW STREET, LEFT ALONG CROWSHAW STREET INTO LYELL STREET, ALONG LYELL STREET TO ALEXANDER STREET, LEFT ALONG ALEXANDER STREET TO ALEXANDER STREET BUS RANK, RETURN FROM ALEXANDER STREET BUS RANK, ALONG ALEXANDER STREET TO LYELL STREET, LEFT ALONG LYELL STREET INTO SHORT STREET, RIGHT ALONG SHORT STREET INTO MAIN ROAD 9, CONTINUE ALONG MAIN ROAD 1/9 PASSING COLENZO TO THE JUNCTION WITH ROAD 11/1, CONTINUE LEFT ALONG MAIN ROAD 1/9 TO ESTCOURT INTO AND ALONG HARDING STREET TO ALEXANDER STREET, RIGHT INTO ALEXANDRA STREET TO BUS RANK, RETURN FROM BUS RANK ALONG ALEXANDRA STREET TO HARDING STREET, RIGHT ALONG HARDING STREET TO LORNE STREET, LEFT ALONG LORNE STREET INTO AND ALONG MAIN ROAD 8 TO ROAD 170, CONTINUE ALONG ROAD 170 TO JUNCTION WITH NO.3 (NATIONAL ROAD NO.3) CONTINUE LEFT ALONG N3 TO JUNCTION WITH ROAD 19, LEFT ALONG ROAD 19 TO JUNCTION WITH MAIN ROAD 1-8, RIGHT ALONG MAIN ROAD 1-8 INTO MOOI RIVER TO LAWRENCE STREET BUS RANK, LEFT INTO LAWRENCE STREET TO BUS RANK, RETURN FROM BUS RANK ALONG LAWRENCE STREET TO MAIN ROAD 1-8, LEFT ALONG MAIN 1-8 TO FLY-OVER NATIONAL ROAD N8 (ROAD 14) CONTINUE LEFT OVER NATIONAL N8 AND RIGHT ONTO N8 CONTINUE ALONG MAIN ROAD 21 OVER NATIONAL ROAD N8 AND ALONG MAIN ROAD 21 TO THE JUNCTION WITH NATIONAL ROAD N2, CONTINUE RIGHT ALONG N2 AND MAIN ROAD TO N8 TO PORT SHEPSTONE, FROM PORT SHEPSTONE FOLLOW ROAD 395 TO UMTAVUMA RIVER (BORDER OF REPUBLIC OF SOUTH AFRICA AND TRANSKEI) AND RETURN ALONG THE SAME ROUTE.

(ALTERNATIVELY FOLLOW PRESCRIBED ROUTE BY LOCAL AUTHORITIES)

RESTRICTION:

SUBJECT TO THE CONDITION THAT ON FORWARD JOURNEY FROM VRYHEID PERSONS MAY ONLY BE PICKED UP AT POINTS AS PER TIME TABLE AND NO INTERMEDIATE PERSONS MAY BE CONVEYED AND ON THE RETURN JOURNEY PERSONS MAY ONLY BE SET DOWN AT POINTS AS PER TIME TABLE AND NO INTERMEDIATE PERSONS MAY BE CONVEYED.

### ROUTE NO. 15

PERSONS AND THEIR PERSONAL EFFECTS:

FROM: TOP RANK, OSIZWENI (MAGISTERIAL DISTRICT OF NEWCASTLE) VIA MADADENI BLACK TOWNSHIP, NEWCASTLE TO DURBAN (MAGISTERIAL DISTRICT OF DURBAN) AND RETURN.

ROUTE DESCRIPTION:

FROM TOP RANK, OSIZWENI (MAGISTERIAL DISTRICT OF NEWCASTLE) ALONG UNNUMBERED ROADS TO ROAD 483, TURN LEFT ALONG ROAD 483, TURN RIGHT ALONG ZM 227 INTO MADADENI VIA SECTIONS 1,2,3,4,5 & 6 AND RETURN TO ROAD 483, TURN RIGHT ALONG ROAD 410, LEFT INTO ALBERT WESSELS DRIVE, RIGHT INTO FARADAY STREET, RIGHT INTO HARDWICK STREET, LEFT INTO MURCHISON STREET, RIGHT INTO VOORTREKKER STREET, RIGHT INTO TERMINUS STREET TO THE NEWCASTLE BUS TERMINUS, RETURN ALONG TERMINUS STREET VIA VOORTREKKER STREET, MURCHISON STREET, HARDWICK STREET, FARADAY STREET, ALBERT WESSELS DRIVE TO ROAD 410, CONTINUE ALONG ROAD 410 INTO AND ALONG PROVINCIAL MAIN ROAD 1/12 TO THE JUNCTION WITH PROVINCIAL MAIN ROAD 1/12 AND ROAD 35/2, CONTINUE LEFT ALONG PROVINCIAL MAIN ROAD 35/2 TO THE JUNCTION WITH PROVINCIAL MAIN ROAD 35/1 – 35/2 AND ROAD 204, CONTINUE RIGHT ALONG WEST STREET FOR A DISTANCE OF 0,5 KILOMETRES TO DANNHAUSER BUS RANK, FROM DANNHAUSER BUS RANK ALONG WEST STREET TO THE JUNCTION WITH PROVINCIAL MAIN ROAD 35/1 – 35/2 AND ROAD 204, CONTINUE LEFT ALONG ROAD 204 VIA DANNHAUSER TOWN TO THE JUNCTION WITH PROVINCIAL MAIN ROAD 1/12 (WYKEHAM 7852) CONTINUE LEFT ALONG PROVINCIAL MAIN ROAD 1/12 AND 1/11 INTO NEWCASTLE ROAD (LADYSMITH) CONTINUE ALONG NEWCASTLE ROAD INTO ALFRED STREET, RIGHT ALONG ALFRED STREET TO CROWSHAW STREET, LEFT ALONG CROWSHAW STREET INTO LYELL STREET, CONTINUE ALONG LYELL STREET TO ALEXANDER STREET, LEFT ALONG ALEXANDER STREET TO ALEXANDER STREET BUS RANK, FROM ALEXANDER STREET BUS RANK ALONG ALEXANDER STREET TO LYELL STREET, LEFT ALONG LYELL STREET TO THE JUNCTION WITH SHORT STREET, RIGHT ALONG SHORT STREET WHICH BECOMES PROVINCIAL MAIN ROAD 1/11 (LADYSMITH COMMONAGE) CONTINUE ALONG PROVINCIAL MAIN ROAD 1/11 AND PROVINCIAL MAIN ROAD 1/10 TO THE TURN OFF TO COLENZO ON THE FARM TUGELA DRIFT 1062, CONTINUE LEFT ALONG THIS ROAD AND PROCEED OVER TUGELA RIVER TO SIR GEORGE STREET (COLENZO) CONTINUE RIGHT ALONG SIR GEORGE STREET TO DOORNKOP STREET, RIGHT ALONG DOORNKOP STREET TO TUGELA STREET TO WEST STREET, CONTINUE ALONG WEST TO SIR GEORGE STREET, CONTINUE ALONG SIR GEORGE STREET TO JUNCTION WITH MAIN ROAD 12/3, CONTINUE RIGHT ALONG MAIN ROAD 12/3 AND LEFT INTO AND ALONG PROVINCIAL MAIN ROAD 1/9 TO ROAD 11/1 (PLESSISLAER 1331) CONTINUE LEFT ALONG PROVINCIAL MAIN ROAD 1/9 INTO HARDING STREET (ESTCOURT) AND PROCEED ALONG HARDING STREET TO ALEXANDRA STREET, CONTINUE RIGHT ALONG ALEXANDRA STREET TO ALEXANDRA STREET BUS RANK, RETURN FROM ALEXANDRA STREET BUS RANK ALONG ALEXANDRA STREET TO CONNOR, RIGHT ALONG CONNOR STREET TO LORNE STREET, LEFT ALONG LORNE STREET TO ROAD 103 TO THE JUNCTION WITH ROAD 168, CONTINUE ALONG ROAD 168 AND RETURN LEFT ALONG WESTERN FREEWAY, TURN LEFT INTO AND ALONG ROAD 152, RIGHT INTO AND ALONG ROAD 103 (OLD MAIN ROAD) LEFT INTO AND ALONG LAWRENCE STREET TO BUS RANK IN MOOI RIVER. FROM MOOI RIVER BUS RANK, TURN LEFT INTO ROAD 103 (OLD MAIN ROAD) LEFT INTO WESTERN FREEWAY TO PIETERMARITZBURG ALONG OLD GREYTOWN ROAD, RIGHT INTO AND ALONG CHURCH STREET LEFT INTO AND ALONG EAST STREET TO EAST STREET BUS STOP, CONTINUE ALONG EAST STREET (WHICH BECOMES ECHO ECHO ROAD) TO ORTHMANN ROAD, LEFT ALONG ORTHMANN ROAD TO N3 INTERCHANGE, CONTINUE RIGHT INTO AND ALONG NATIONAL ROAD N8 VIA TOLL ROAD INTO AND ALONG WESTERN FREEWAY INTO OLD DUTCH ROAD, CONTINUE ALONG OLD DUTCH ROAD INTO ALICE STREET, ALONG ALICE STREET TO MARKET ROAD TURN RIGHT ALONG MARKET ROAD INTO VICTORIA STREET BUS RANK, FROM BUS RANK RETURN ALONG CANNONGATE ROAD ONTO WESTERN FREEWAY, CONTINUE ALONG WESTERN FREEWAY INTO AND ALONG N8 AND FOLLOW FORWARD PRESCRIBED ROUTE.

(ALTERNATIVELY FOLLOW PRESCRIBED ROUTE BY LOCAL AUTHORITIES)

RESTRICTION:

SUBJECT TO THE CONDITION THAT THE HOLDER MAY NOT OPERATE BETWEEN NEWCASTLE, MADADENI OR OSIZWENI OR FROM OSIZWENI, MADADENI TO NEWCASTLE WHILST THE AGREEMENT CONCLUDED BETWEEN THE HOLDER KWAZULU BUS SERVICE (PTY) LTD, TILLY BUS SERVICE (PTY) LTD, M.S DESAI AND EAJ TRANSPORT SERVICES CC REMAINS VALID AND BINDING.

### ROUTE NO. 16

PERSONS AND THEIR PERSONAL EFFECTS:

FROM: ESTCOURT BUS RANK (ALEXANDRA STREET) (MAGISTERIAL DISTRICT OF ESTCOURT) TO DURBAN (MAGISTERIAL DISTRICT OF DURBAN) AND RETURN.

ROUTE DESCRIPTION





## transport

Department:  
Transport  
Province of KwaZulu-Natal

## GAZETTE

LGKZNG44-2020-FEB

REGION: ALL

FROM ALEXANDRA STREET BUS RANK ALONG ALEXANDRA STREET TO CONNOR STREET, RIGHT ALONG CONNOR STREET TO LORNE STREET, LEFT ALONG LORNE STREET TO ROAD 103 TO THE JUNCTION WITH ROAD 168, CONTINUE ALONG ROAD 168 AND TURN LEFT ALONG WESTERN FREEWAY, TURN LEFT INTO AND ALONG ROAD 152, RIGHT INTO AND ALONG ROAD 103 (OLD MAIN ROAD) LEFT INTO AND ALONG LAWRENCE ROAD TO BUS RANK IN MOOI RIVER, FROM BUS RANK TURN LEFT INTO ROAD 103 (OLD MAIN ROAD), LEFT INTO WESTERN FREEWAY TO PIETERMARITZBURG, ALONG OLD GREYTOWN ROAD, RIGHT INTO AND ALONG CHURCH STREET, LEFT INTO AND ALONG EAST STREET TO EAST STREET BUS STOP, CONTINUE ALONG EAST STREET (WHICH BECOMES ECHO ROAD) TO ORTHMANN ROAD, LEFT ALONG ORTHMANN ROAD TO N8 INTERCHANGE, CONTINUE RIGHT INTO AND ALONG NATIONAL ROAD N8 VIA TOLL ROAD INTO AND ALONG WESTERN FREEWAY INTO OLD DUTCH ROAD, CONTINUE ALONG OLD DUTCH ROAD INTO ALICE STREET TO MARKET ROAD, TURN RIGHT ALONG MARKET ROAD INTO VICTORIA STREET BUS RANK, FROM BUS RANK RETURN ALONG CANNONGATE ROAD ONTO WESTERN FREEWAY, CONTINUE ALONG WESTERN FREEWAY INTO AND ALONG N8 AND FOLLOW FORWARD PRESCRIBED ROUTE. ALTERNATIVELY FOLLOW PRESCRIBED ROUTE BY LOCAL AUTHORITIES.

### ROUTE NO. 17

PERSONS AND THEIR PERSONAL EFFECTS:

FROM: DUNDEE BUS RANK (MAGISTERIAL DISTRICT OF DUNDEE) VIA GLENCOE, WASBANK TO ALEXANDER STREET BUS RANK (LADYSMITH) (MAGISTERIAL DISTRICT OF KILPRIVER) AND RETURN.

ROUTE DESCRIPTION:

FROM DUNDEE BUS RANK ALONG VICTORIA STREET TO THE JUNCTION WITH KARELLANDMAN ROAD, (PROVINCIAL MAIN ROAD 34/1) CONTINUE ALONG KARELLANDMAN ROAD (PROVINCIAL MAIN ROAD 34/1) TO THE JUNCTION WITH PROVINCIAL MAIN ROAD 376/2 (BEECHNUT LIFE SAVERS STOP) CONTINUE LEFT ALONG KARELLANDMAN ROAD (PROVINCIAL MAIN ROAD 376/2) TO THE JUNCTION WITH PROVINCIAL MAIN ROAD 356/2 (KARELLANDMAN ROAD) AND UITHOEK STREET, (GLENCOE) CONTINUE LEFT ALONG UITHOEK STREET TO THE JUNCTION WITH CEELE STREET, CONTINUE RIGHT ALONG CEELE STREET PASSING TEMBALIHLI TOWNSHIP AND CONTINUE ALONG PROVINCIAL MAIN ROAD 356/2 VIA UITHOEK 1335 (UITHOEK STATION STOP) WASBANK 1076 (BY PRODUCTS STOP) TO THE JUNCTION WITH PROVINCIAL MAIN ROAD 314/1 AND 33/1 (MOOISPRUIT STOP) CONTINUE ALONG PROVINCIAL MAIN ROAD 33/1 TO THE JUNCTION WITH STATION ROAD (WASBANK) CONTINUE RIGHT ALONG STATION ROAD TO WASBANK BUS RANK, RETURN ALONG STATION ROAD TO THE JUNCTION WITH PROVINCIAL MAIN ROAD 33/1 CONTINUE LEFT ALONG PROVINCIAL MAIN ROAD 36/1 TO THE JUNCTION WITH PROVINCIAL MAIN ROAD 355/1 AND 314/1 (MOOISPRUIT STOP) CONTINUE LEFT ALONG PROVINCIAL MAIN ROAD 33/1 VIA WESSELSNEK TURN-OFF STOP (JUNCTION ROAD 191) CONTINUE ALONG PROVINCIAL MAIN ROAD 33/1 VIA PLATBE 1241, S.A.P. ELANDSLAAGTE STOP TO THE JUNCTION WITH PROVINCIAL MAIN ROAD 1/11, CONTINUE LEFT ALONG PROVINCIAL MAIN ROAD 1/11 VIA WELGELEGEN STOP, SCHAAP PLAATS 5689, PEPPORTH STATION STOP INTO NEWCASTLE ROAD (LADYSMITH) CONTINUE ALONG NEWCASTLE ROAD (PROVINCIAL MAIN ROAD 1/11) TO WILLIS ROAD, CONTINUE LEFT ALONG WILLIS ROAD TO ILLING ROAD, CONTINUE RIGHT ALONG ILLING ROAD VIA ILLING ROAD BUS RANK TO ALFRED ROAD, CONTINUE RIGHT ALONG ALFRED ROAD TO CROWSHAW ROAD, CONTINUE LEFT ALONG CROWSHAW ROAD INTO LYLELL STREET TO THE JUNCTION WITH ALEXANDER STREET, CONTINUE LEFT ALONG ALEXANDER STREET TO ALEXANDER STREET BUS RANK AND RETRUN ALONG THE SAME ROUTE.

RESTRICTION: (ROUTE NO. 17)

SUBJECT TO THE RESTRICTION THAT ON JOURNEYS TO LADYSMITH NO PERSONS SHALL BE PICKED UP FROM THE JUNCTION OF PROVINCIAL ROAD NO.1 AND ROAD 189 AND ON THE RETURN JOURNEY TO DUNDEE NO PERSONS SHALL BE SET DOWN UNTIL THE JUNCTION OF PROVINCIAL ROAD NO.1 AND ROAD 189 IS PASSED.

### ROUTE NO. 18

PERSONS AND THEIR PERSONAL EFFECTS:

FROM: KARL LANDMAN STREET BUS RANK, GLENCOE (MAGISTERIAL DISTRICT OF GLENCOE) VIA DUNDEE, VRYHEID, HLOBANE TO CORONATION (MAGISTERIAL DISTRICT OF VRYHEID) AND RETURN.

ROUTE DESCRIPTION:

FROM: KARL LANDMAN STREET BUS RANK, GLENCOE, TURN RIGHT INTO KARL LANDMAN STREET, PROCEED INTO AND ALONG UITHOEK STREET, ACROSS CELLE STREET TO JUNCTION WITH UNNUMBERED BY-PASS ROAD, LEFT ALONG UNNUMBERED ROAD TO JUNCTION WITH R376, RIGHT ALONG R376 TO JUNCTION WITH R34 INTO AND ALONG KARELLANDMAN STREET, DUNDEE TO JUNCTION WITH VICTORIA STREET, LEFT ALONG VICTORIA STREET TO VICTORIA STREET BUS RANK, DUNDEE, CONTINUE ALONG VICTORIA STREET (R34) INTO AND ALONG KERK STREET, VRYHEID, LEFT INTO PRESIDENT STREET, RIGHT INTO UTRECHT STREET, RIGHT INTO MASON STREET BUS RANK, VRYHEID, CONTINUE ALONG UTRECHT STREET, RIGHT INTO VAN RIEBEECK STREET, LEFT INTO STRETCH STREET, LEFT INTO R4 TO JUNCTION WITH R46, CONTINUE ALONG R46 TO JUNCTION WITH R268, LEFT ALONG R268 PASSED THE ENTRANCE TO HLOBANE HOSTEL NO.1 TO JUNCTION WITH R34, LEFT ALONG R34 TO ENTRANCE OF VRYHEID CORONATION COLLIERY AND RETURN ALONG THE SAME ROUTE.

RESTRICTION:

ON THE FORWARD JOURNEY, NO PERSONS TO BE PICKED UP BETWEEN MASON STREET BUS, VRYHEID AND VRYHEID CORONATION COLLIERY AND ON THE RETURN JOURNEY, NO PERSONS TO BE SET DOWN BETWEEN VRYHEID CORONATION COLLIERY AND MASON STREET BUS RANK INCLUSIVE.

### ROUTE 19

EMPLOYEES OF DURBAN NAVIGATION COLLIERIES, DANNHAUSER AND THEIR PERSONAL EFFECTS:

FROM: DURBAN NAVIGATION COLLIERIES, DANNHAUSER TO BROOKSNEK (BORDER OF REPUBLIC OF SOUTH AFRICA AND TRANSKEI) AND RETURN.

ROUTE DESCRIPTION:

FROM DURBAN NAVIGATION COLLIERIES, DANNHAUSER VIA NEWLY CONSTRUCTED ROAD TO DISTRICT ROAD 204, TURN LEFT ALONG ROAD 204 AND PROCEED ALONG THIS ROAD TO THE JUNCTION WITH PROVINCIAL ROAD NO. 1, TURN LEFT ONTO PROVINCIAL ROAD NO.1 AND PROCEED ALONG PROVINCIAL ROAD NO.1 VIA LADYSMITH TO THE JUNCTION WITH NATIONAL ROAD N3, THEN CONTINUE ALONG NATIONAL ROAD N3 VIA MOOI RIVER AND PIETERMARITZBURG UP TO THE INFORMATION SIGN INDICATING TRANSKEI, TURN LEFT AT THIS SIGN AND FOLLOW THE FLY-OVER ONTO PROVINCIAL ROAD 338, CONTINUE ALONG ROAD 338 UP TO THE JUNCTION WITH MAIN ROAD 5, TURN LEFT ALONG MAIN ROAD NO.5, AT THIS JUNCTION AND PROCEED ALONG MAIN ROAD NO.5 VIA RICHMOND AND IXOPO TO UMZIMKULU BORDER POST (REPUBLIC OF SOUTH AFRICA AND TRANSKEI) THEN CONTINUE ALONG TRANSKEI ROAD INTO MAIN ROAD 416, CONTINUE ALONG MAIN ROAD 416 INTO TRANSKEI ROAD, CONTINUE ALONG TRANSKEI ROAD INTO MAIN ROAD 610, CONTINUE ALONG MAIN ROAD 610 TO BROOKSNEK (BORDER OF REPUBLIC OF SOUTH AFRICA AND TRANSKEI) AND RETURN ALONG THE SAME ROUTE.

ON THE RETURN ROUTE AT THE JUNCTION OF PROVINCIAL ROAD 338 AND NATIONAL ROAD N3 TURN LEFT ONTO NATIONAL ROAD N3 AND PROCEED TO DURBANCOL. AS PER ABOVE PRESCRIBED ROUTE.

RESTRICTION:

NO EMPLOYEES FROM DURBANCOL TO BE PICKED OR SET DOWN AT ANY POINT BETWEEN DURBANCOL AND BROOKSNEK.

TIME TABLE

AS AND WHEN REQUIRED BY DURBAN NAVIGATION COLLIERIES.

SCALE OF CHARGES

AS PER CONTRACT WITH SOUTH AFRICAN IRON & STEEL INDUSTRIAL CORPORATION LIMITED.

### ROUTE NO. 20

PERSONS AND THEIR PERSONAL EFFECTS:

FROM: NEWCASTLE BUS RANK, (MAGISTERIAL DISTRICT OF NEWCASTLE) TO BELLED BUS STATION (MAGISTERIAL DISTRICT OF PRETORIA) AND RETURN.

ROUTE DESCRIPTION:

FROM NEWCASTLE BUS RANK. CONTINUE ALONG CHURCH STREET LEFT INTO VOORTREKKER STREET, LEFT INTO KIRKLAND STREET, LEFT INTO ALLEN STREET INTO AND ALONG R23 INTO AND ALONG N3 INTO AND ALONG N1, CONTINUE INTO AND ALONG R28 INTO AND ALONG POTGIETER STREET, PRETORIA TO BELLE OMBRE BUS STATION AND RETURN ALONG THE SAME ROUTE.

(ALTERNATIVELY: FOLLOW PRESCRIBED ROUTE AS DETERMINED BY LOCAL AUTHORITIES EN ROUTE)

RESTRICTION:

SUBJECT TO THE PROVISIO THAT PERSONS MAY ONLY BE PICKED UP AND SET DOWN AS PER SCALE OF CHARGES. SUBJECT TO THE FURTHER CONDITION THAT THIS TRANSPORTATION MAY BE CONDUCTED ONLY BY MEANS OF A SINGLE DECKER BUS WITH A MINIMUM SEATING CAPACITY OF 60 (SIXTY) PERSONS.

### ROUTE NO.21 (A)

EMPLOYEES OF DURBAN NAVIGATION COLLIERIES AND THEIR PERSONAL EFFECTS:

FROM: DURBAN NAVIGATION COLLIERIES – DANNHAUSER (MAGISTERIAL DISTRICT OF DANNHAUSER) TO KING WILLIAMSTOWN (MAGISTERIAL DISTRICT OF KING WILLIAMSTOWN) AND RETURN.

ROUTE DESCRIPTION:



## transport

Department:  
Transport  
Province of KwaZulu-Natal

## GAZETTE

LGKZNG44-2020-FEB

REGION: ALL

FROM DURBAN NAVIGATION COLLIERIES ALONG ROAD204 TO JUNCTION WITH MAIN ROAD 1, CONTINUE LEFT ALONG MAIN ROAD 1 INTO NEWCASTLE ROAD (LADYSMITH) CONTINUE ALONG NEWCASTLE ROAD, ALFRED STREET, RIGHT ALONG ALFRED STREET TO CROWSHAW STREET, LEFT ALONG CROWSHAW STREET INTO AND ALONG LYELL STREET TO KING STREET, RIGHT ALONG KING STREET AND POORT STREET JUNCTION WITH MAIN ROAD 31, CONTINUE INTO AND ALONG MAIN ROAD31 TO VAN REENEN, FROM VAN REENEN FOLLOW N8 TO HARRISMITH, FROM HARRISMITH CONTINUE LEFT ALONG R49 TO BETHLEHEM, FROM BETHLEHEM FOLLOW R26 VIA FOURIESBURG, FICKSBURG, CLOCOLAN, LADYBRAND HOBHOUSE, WEPENER TO ZASTRON, FROM ZASTRON FOLLOW R30 VIA ALI WAL NORTH, JAMESTOWN, QUEENSTOWN, CATHCART, STUTTERHEIM TO KING WILLIAMSTOWN AND RETURN ALONG THE SAME ROUTE.

SUBJECT TO THE CONDITION THAT ONLY DURBAN NAVIGATION COLLIERIES WORKERS TO BE CONVEYED ON THE FORWARD AND RETURN JOURNEYS.

TIME TABLE:

AS AND WHEN REQUIRED BY DURBAN NAVIGATION COLLIERIES FOR THE CONVEYANCE OF EMPLOYEES PROCEEDING TO THEIR PLACE OF RESIDENCE.

SCALE OF CHARGES: AS PER CONTRACT AGREEMENT.

ROUTE NO. 21 (B)

ALTERNATIVE ROUTE VIA ALICE (CISKEI) TO KING WILLIAMSTOWN: ROUTE (B)

FROM: DURBAN NAVIGATION COLLIERIES – DANNHAUSER (MAGISTERIAL DISTRICT OF DANNHAUSER) VIA ALICE (REPUBLIC OF CISKEI) TO KING WILLIAMSTOWN (MAGISTERIAL DISTRICT OF KING WILLIAMSTOWN) AND RETURN.

ROUTE DESCRIPTION:

FROM DURBAN NAVIGATION COLLIERIES ALONG ROAD204 TO JUNCTION WITH MAIN ROAD 1, CONTINUE LEFT ALONG MAIN ROAD 1 INTO NEWCASTLE ROAD (LADYSMITH) CONTINUE ALONG NEWCASTLE ROAD, ALFRED STREET, RIGHT ALONG ALFRED STREET TO CROWSHAW STREET, LEFT ALONG CROWSHAW STREET INTO AND ALONG LYELL STREET TO KING STREET, RIGHT ALONG KING STREET AND POORT STREET JUNCTION WITH MAIN ROAD 31, CONTINUE INTO AND ALONG MAIN ROAD31 TO VAN REENEN, FROM

ROUTE NO. 25

PERSONS AND THEIR PERSONAL EFFECTS:

FROM: BERGVILLE BUS RANK (MAGISTERIAL DISTRICT OF BERGVILLE) TO BARAGWANATH HOSPITAL (PUTCO BUS RANK) (MAGISTERIAL DISTRICT OF JOHANNESBURG) AND RETURN.

ROUTE DESCRIPTION:

FROM BERGVILLE BUS RANK ALONG TATHAM ROAD TO THE JUNCTION WITH ROAD11, CONTINUE ALONG ROAD 11 TO JUNCTION ROAD 30, CONTINUE RIGHT ALONG ROAD 30 TO THE JUNCTION WITH ROAD 31, CONTINUE LEFT ALONG ROAD 31 TO VAN REENEN (BORDER NATAL AND ORANGE FREE STATE), CONTINUE ALONG N8 (ROAD P57) BY-PASSING HARRISMITH, WARDEN AND VILLIERS TO HEIDELBERG ROAD (103) AND PROCEED TO VICKERS ROAD ALONG VICKERS ROAD – MAGISTERIAL DISTRICT OF JOHANNESBURG TO RUVEN ROAD AND PROCEED ALONG RUVEN ROAD TO MAIN REEF ROAD, ALONG MAIN REEF ROAD TO WOLHUTERS STREET LEFT ALONG WOLHUTERS STREET TO WOLHUTERS'S MENS HOSTEL, CONTINUE ALONG WOLHUTERS STREET RIGHT INTO CITY SUBURBAN STREET, LEFT INTO DURBAN STREET LEFT INTO END STREET, RIGHT INTO HEIDELBERG STREET, JOIN WEMMER JUBILEE STREET TO ELLEFF STREET EXTENSION, RIGHT INTO TRUMP STREET, LEFT INTO BOOYSSENS STREET TO KIMBERLY ROAD (R29) RIGHT INTO POTCHEFSTROOM ROAD TO BARAGWANATH HOSPITAL BUS RANK AND RETURN ALONG THE SAME ROUTE.

RESTRICTION:

SUBJECT TO THE RESTRICTION THAT ON THE JOURNEYS TO BARAGWANATH NO PERSONS SHALL BE SET DOWN BETWEEN BERGVILLE AND HARRISMITH AND ON THE RETURN JOURNEYS FROM BARAGWANATH NO PERSONS SHALL BE PICKED UP BETWEEN HARRISMITH AND BERGVILLE.

ROUTE NO. 26

PERSONS AND THEIR PERSONAL EFFECTS:

FROM: BRUNTVILLE BLACK TOWNSHIP (MAGISTERIAL DISTRICT OF MOOI RIVER) TO MOOI RIVER TEXTILES (MAGISTERIAL DISTRICT OF MOOI RIVER) AND RETURN.

DEPART FROM MAIN STREET, BRUNTVILLE BLACK TOWNSHIP, MOOI RIVER SOUTH, BOROUGH OF MOOI RIVER TO THE UNNAMED ENTRANCE ROAD TO THE BRUNTVILLE BLACK TOWNSHIP, TURN LEFT AND CONTINUE PAST THE N.P.A CLINIC AND CEMETERY TO THE INTERSECTION OF ROAD4/1, TURN LEFT AND PROCEED ALONG ROAD 14/1 OVER THE N3/4 BRIDGE TO THE INTERSECTION OF ROADS 14/1 AND 1/7, TURN RIGHT INTO ROAD 1/7 AND PROCEED TO THE INTERSECTION OF ROAD 1/7 AND LAWRENCE ROAD IN MOOI RIVER, TURN LEFT AND PROCEED ALONG LAWRENCE ROAD TO THE INTERSECTION OF LAWRENCE ROAD AND MARKET STREET, TURN RIGHT INTO MARKET STREET AND PROCEED OVER THE RAILWAY BRIDGE TO THE INTERSECTION OF MARKET STREET AND CLAUGHTON TERRACE, TURN LEFT INTO CLAUGHTON TERRACE FOR2 (TWO) KILOMETRES OVER THE BRIDGE, OVER THE MOOI RIVER, TO THE BUS RANK AND RETURN ALONG THE SAME ROUTE. THE HOLDER IS ENTITLED TO OPERATE INTERMEDIATE JOURNEYS BETWEEN BRUNTVILLE AND MOOI IN ACCORDANCE WITH THE TIME TABLE.

14.30 – T.FERN.T. (SCHOOL TERMS)

TERMINUS/ VOORTREKKER/ MURCHISON/ SUNDERLAND/ KIRKLAND/ ST. DOMINIC/ SCOTT/ BOUNDARY/ HENRIETTA/ PANORAMA/ DAVILLIA /PANORAMA/ HENRIETTA/ BOUNDARY/ SCOTT/ SUNDERLAND/ KIRKLAND/ VOORTREKKER/ TERMINUS.

14.30 – SCHOOL HOLIDAYS – T.L.F – WOOD.F

TERMINUS/ VOORTREKKER/ MURCHISON/ SUNDERLAND/ KIRKLAND/ CENTRE/ ST. THOMAS/ DRAPER/ HATHORN/ LINK/ GREEN/ CENTRE/ LOXTON/ DRAPER/ HENRIETTA/ PANORAMA/ DAVILLIA/ PANORAMA/ TROLLIP/ BOUNDARY/ LINK/ HOSPITAL/ CENTRE/ ROBSON/ KENNETH/ FAIRLEIGH CRS/ KENNETH/ ROBSON/ CENTRE/ HOSPITAL/ LINK/ SCOTT/ SUNDERLAND/ KIRKLAND/ TERMINUS.

17.15 – T.L.F WOOD

TERMINUS/ VOORTREKKER/ MURCHISON/ SUNDERLAND/ KIRKLAND/ CENTRE/ ST. THOMAS/ DRAPER/ HATHORN/ LINK/ GREEN/ CENTRE/ LOXTON/ DRAPER/ HENRIETTA/ PANORAMA/ DAVILLIA/ PANORAMA/ TROLLIP/ BOUNDARY/ SCOTT/ SUNDERLAND/ KIRKLAND/ VOORTREKKER/ TERMINUS.

17.15 – T.F

TERMINUS/ VOORTREKKER/ MURCHISON/ SUNDERLAND/ SCOTT/ LINK/ HOSPITAL/ CENTRE/ ROBSON/ KENNETH/ FAIRLEIGH CRS/ KENNETH/ ROBSON/ CENTRE/ HOSPITAL/ LINK/ SCOTT/ SUNDERLAND/ KIRKLAND/ VOORTREKKER/ TERMINUS.

DESCRIPTION:

SATURDAYS:

T – TOWN 06.45 – T.L.F – WOOD.F.

L – LENNOXTON 08.30 – T.L.F.

F – FAIRLEIGH 10.45 – T.L.F

F – WOOD – FERNWOOD 13.15 – T.L.F – WOOD.F.

ROUTE NO. 27

PERSONS AND THEIR PERSONAL EFFECTS:

LENNOXTON AND FAIRLEIGH – BUS TIME TABLE

06.45 – T.F. – WOOD

TERMINUS/ VOORTREKKER/ MURCHISON/ SUNDERLAND/ SCOTT/ BOUNDARY/ HENRIETTA/ PANORAMA/ DAVILLIA/ PANORAMA/ HENRIETTA/ BOUNDARY/ SCOTT/ ST. DOMINIC/ CHURCH/ BIRD/ KIRKLAND/ VOORTREKKER/ TERMINUS.

06.45 – T.L.F – DURING SCHOOL TERMS.

TERMINUS/ VOORTREKKER/ MURCHISON/ SUNDERLAND/ KIRKLAND/ CENTRE/ ST. THOMAS/ DRAPER/ HATHORN/ LINK/ GREEN/ CENTRE/ LOXTON/ DRAPER/ HENRIETTA/ PANORAMA/ DAVILLIA/ PANORAMA/ TROLLIP/ BOUNDARY/ LINK/ HOSPITAL/ CENTRE/ ROBSON/ KENNETH/ FAIRLEIGH CRS/ KENNETH/ ROBSON/ CENTRE/ HOSPITAL/ LINK/ SCOTT/ ST. DOMINIC/ TAGORE/ JENKYN/ BIRD/ KIRKLAND/ VOORTREKKER/ TERMINUS

08.30 – T.L.F

TERMINUS/ VOORTREKKER/ MURCHISON/ SUNDERLAND/ KIRKLAND/ CENTRE/ ST. THOMAS/ DRAPER/ HATHORN/ LINK/ GREEN/ CENTRE/ LOXTON/ DRAPER/ HENRIETTA/ PANORAMA/ DAVILLIA/ PANORAMA/ TROLLIP/ BOUNDARY/ LINK/ HOSPITAL/ CENTRE/ ROBSON/ KENNETH/ FAIRLEIGH CRS/ KENNETH/ ROBSON/ CENTRE/ HOSPITAL/ LINK/ SCOTT/ ST. DOMINIC/ TAGORE/ JENKYN/ BIRD/ KIRKLAND/ VOORTREKKER/ TERMINUS.

11.00 – T.L.F. – WOOD.F.

TERMINUS/ VOORTREKKER/ MURCHISON/ SUNDERLAND/ KIRKLAND/ CENTRE/ ST. THOMAS/ DRAPER/ HATHORN/ LINK/ GREEN/ CENTRE/ LOXTON/ DRAPER/ HENRIETTA/ PANORAMA/ DAVILLIA/ PANORAMA/ TROLLIP/ BOUNDARY/ LINK/ HOSPITAL/ CENTRE/ ROBSON/ KENNETH/ FAIRLEIGH CRS/ KENNETH/ ROBSON/ CENTRE/ HOSPITAL/ LINK/ SCOTT/ ST. DOMINIC/ TAGORE/ JENKYN/ BIRD/ KIRKLAND/ VOORTREKKER/ TERMINUS

12.30 – T.L.F

TERMINUS/ VOORTREKKER/ MURCHISON/ SUNDERLAND/ KIRKLAND/ CENTRE/ ST. THOMAS/ DRAPER/ HATHORN/ LINK/ GREEN/ CENTRE/ LOXTON/ DRAPER/ HENRIETTA/ PANORAMA/ TROLLIP/ BOUNDARY/ LINK/ HOSPITAL/ CENTRE/ ROBSON/ KENNETH/ FAIRLEIGH CRS/ KENNETH/ ROBSON/ CENTRE/ HOSPITAL/ LINK/ SCOTT/ SUNDERLAND/ KIRKLAND/ VOORTREKKER/ TERMINUS.

13.45 – T.L.F.

TERMINUS/ VOORTREKKER/ MURCHISON/ SUNDERLAND/ SCOTT/ LINK/ HOSPITAL/ CENTRE/ ROBSON/ KENNETH/ FAIRLEIGH CRS/ KENNETH/ ROBSON/



## transport

Department:  
Transport  
Province of KwaZulu-Natal

## GAZETTE

L GKZNG44-2020-FEB

REGION: ALL

CENTRE/ HOSPITAL/ LINK/ BOUNDARY/ TROLLIP/ PANORAMA/ HENRIETTA/ DRAPER/ LOXTON/ CENTRE/ GREEN/ LINK/ HATHORN/ DRAPER/ ST. THOMAS/ CENTRE/ KIRKLAND/ VOORTREKKER/ TERMINUS.

14.30 T.F.F. WOOD L (SCHOOL TERMS)

TERMINUS/ VOORTREKKER/ MURCHISON/ SUNDERLAND/ KIRKLAND/ ST. DOMINIC/ SCOTT/ LINK/ HOSPITAL/ CENTRE/ ROBSON/ KENNETH/ FAIRLEIGH CRES/ KENNETH/ ROBSON/ CENTRE/ HOSPITAL/ LINK/ BOUNDARY/ TROLLIP/ PANORAMA/ DAVILLIA/ PANORAMA/ HENRIETTA/ DRAPER/ LOXTON/ CENTRE/ GREEN/ LINK/ HATHORN/ DRAPER/ ST. THOMAS/ CENTRE/ KIRKLAND/ VOORTREKKER/ TERMINUS.

ROUTE NO. 28

PERSONS AND THEIR PERSONAL EFFECTS:

FROM: ALEXANDER STREET BUS RANK, LADYSMITH, ALONG ALEXANDER STREET TO LYELL STREET LEFT ALONG LYELL STREET TO THE JUNCTION WITH SHORT STREET, RIGHT ALONG SHORT STREET WHICH BECOMES PROVINCIAL MAIN ROAD 1/11 (LADYSMITH COMMONAGE) CONTINUE ALONG PROVINCIAL MAIN ROAD 1/11 AND PROVINCIAL MAIN ROAD 1/10 TO THE TURN OFF TO COLENSO ON THE FARM TUGELA DRIFT 1062, CONTINUE LEFT ALONG THIS ROAD AND PROCEED OVER TUGELA RIVER TO SIR GEORGE STREET (COLENSO) CONTINUE RIGHT ALONG SIR GEORGE STREET TO DOORNKOP STREET, RIGHT ALONG DOORNKOP STREET TO TUGELA STREET, LEFT ALONG TUGELA STREET TO COLENSO BUS RANK, FROM COLENSO BUS RANK PROCEED ALONG TUGELA STREET TO WEST STREET, CONTINUE LEFT ALONG WEST STREET TO SIR GEORGE STREET, CONTINUE RIGHT ALONG SIR GEORGE STREET TO JUNCTION WITH MAIN ROAD 12/3, CONTINUE RIGHT ALONG MAIN ROAD 12/3 AND LEFT INTO AND ALONG PROVINCIAL MAIN ROAD 1/9 TO ROAD 11/1 (PLESSISLAER 1331) CONTINUE LEFT ALONG PROVINCIAL MAIN ROAD 1/9 INTO HARDING STREET (ESTCOURT) AND PROCEED ALONG HARDING STREET TO ALEXANDRA STREET, CONTINUE RIGHT ALONG ALEXANDRA STREET TO ALEXANDRA STREET BUS RANK, RETURN FROM ALEXANDRA STREET BUS RANK ALONG ALEXANDRA STREET TO CONNOR STREET, RIGHT ALONG CONNOR STREET TO LORNE STREET, LEFT ALONG LORNE STREET TO ROAD 103 TO THE UNCTION WITH ROAD 168, CONTINUE ALONG ROAD 168 AND RETURN LEFT ALONG WESTERN FREEWAY, TURN LEFT INTO AND ALONG ROAD 152, RIGHT INTO AND ALONG ROAD 103 (OLD MAIN ROAD) LEFT INTO AND ALONG LAWRENCE STREET TO BUS RANK IN MOOI RIVER, FROM BUS RANK, TURN LEFT INTO ROAD 103 (OLD MAIN ROAD) LEFT INTO WESTERN FREEWAY TO PIETERMARITZBURG ALONG OLD GREYTOWN ROAD, RIGHT INTO AND ALONG CHURCH STREET, LEFT INTO AND ALONG EAST STREET TO EAST STREET BUS STOP, CONTINUE ALONG EAST STREET (WHICH BECOMES ECHO ROAD) TO ORTHMANN ROAD, LEFT ALONG ORTHMANN ROAD TO N3 INTERCHANGE, CONTINUE RIGHT AND ALONG NATIONAL ROAD N8 VIA TOLL ROAD INTO AND ALONG WESTERN FREEWAY INTO OLD DUTCH ROAD, CONTINUE ALONG OLD DUTCH ROAD INTO ALICE STREET, ALONG ALICE STREET TO MARKET ROAD, TURN RIGHT ALONG MARKET ROAD INTO VICTORIA STREET BUS RANK, FROM BUS RANK RETURN ALONG CANNONGATE ROAD ONTO WESTERN FREEWAY, CONTINUE ALONG WESTERN FREEWAY INTO AND ALONG N8 AND FOLLOW FORWARD PRESCRIBED ROUTE.

ALTERNATIVELY FOLLOW PRESCRIBED ROUTE BY LOCAL AUTHORITIES.

RESTRICTION:

SUBJECT TO THE CONDITION THAT THE HOLDER MAY NOT OPERATE BETWEEN NEWCASTLE, MADADENI RO OSIZWENI OR FROM OSIZWENI, MADADENI, NEWCASTLE WHILST THE AGREEMENT CONCLUDED BETWEEN THE HOLDER, KWA-ZULU BUS SERVICE (PTY) LTD, TILLY BUS SERVICE (PTY) LTD, N.S. DESAI AND EAJ TRANSPORT SERVICES CC REMAINS VALID AND BINDING.

ROUTE NO. 29:

PERSONS AND THEIR PERSONAL EFFECTS:

FROM: DANNHAUSER BUS RANK ALONG WEST STREET TO THE JUNCTION WITH PROVINCIAL MAIN ROAD 35/1 – 35/2 AND ROAD 204, CONTINUE LEFT ALONG ROAD 204 VIA DANNHAUSER TOWN TO THE JUNCTION WITH PROVINCIAL MAIN ROAD 1/12 (WYKEHAM 7852) CONTINUE LEFT ALONG PROVINCIAL MAIN ROAD 1/12 AND 1/11 INTO NEWCASTLE ROAD (LADYSMITH), CONTINUE ALONG NEWCASTLE ROAD TO ALFRED STREET, RIGHT ALONG ALFRED STREET TO CRAWSHAW STREET, LEFT ALONG CRAWSHAW STREET INTO LYELL STREET, CONTINUE ALONG LYELL STREET TO ALEXANDER STREET, LEFT ALONG ALEXANDER STREET TO ALEXANDER STREET BUS RANK, FROM ALEXANDER STREET BUS RANK, LADYSMITH, ALONG ALEXANDER STREET TO LYELL STREET LEFT ALONG LYELL STREET TO THE JUNCTION WITH SHORT STREET, RIGHT ALONG SHORT STREET WHICH BECOMES PROVINCIAL MAIN ROAD 1/11 (LADYSMITH COMMONAGE) CONTINUE ALONG PROVINCIAL MAIN ROAD 1/11 AND PROVINCIAL MAIN ROAD 1/10 TO THE TURN OFF TO COLENSO ON THE FARM TUGELA DRIFT 1062, CONTINUE LEFT ALONG THIS ROAD AND PROCEED OVER TUGELA RIVER TO SIR GEORGE STREET (COLENSO) CONTINUE RIGHT ALONG SIR GEORGE STREET TO DOORNKOP STREET, RIGHT ALONG DOORNKOP STREET TO TUGELA STREET, LEFT ALONG TUGELA STREET TO COLENSO BUS RANK, FROM COLENSO BUS RANK PROCEED ALONG TUGELA STREET TO WEST STREET, CONTINUE LEFT ALONG WEST STREET TO SIR GEORGE STREET, CONTINUE RIGHT ALONG SIR GEORGE STREET TO JUNCTION WITH MAIN ROAD 12/3, CONTINUE RIGHT ALONG MAIN ROAD 12/3 AND LEFT INTO AND ALONG PROVINCIAL MAIN ROAD 1/9 TO ROAD 11/1 (PLESSISLAER 1331) CONTINUE LEFT ALONG PROVINCIAL MAIN ROAD 1/9 INTO HARDING STREET (ESTCOURT) AND PROCEED ALONG HARDING STREET TO ALEXANDRA STREET, CONTINUE RIGHT ALONG ALEXANDRA STREET TO ALEXANDRA STREET BUS RANK, RETURN FROM ALEXANDRA STREET BUS RANK ALONG ALEXANDRA STREET TO CONNOR STREET, RIGHT ALONG CONNOR STREET TO LORNE STREET, LEFT ALONG LORNE STREET TO ROAD 103 TO THE UNCTION WITH ROAD 168, CONTINUE ALONG ROAD 168 AND RETURN LEFT ALONG WESTERN FREEWAY, TURN LEFT INTO AND ALONG ROAD 152, RIGHT INTO AND ALONG ROAD 103 (OLD MAIN ROAD) LEFT INTO AND ALONG LAWRENCE STREET TO BUS RANK IN MOOI RIVER, FROM BUS RANK, TURN LEFT INTO ROAD 103 (OLD MAIN ROAD) LEFT INTO WESTERN FREEWAY TO PIETERMARITZBURG ALONG OLD GREYTOWN ROAD, RIGHT INTO AND ALONG CHURCH STREET, LEFT INTO AND ALONG EAST STREET TO EAST STREET BUS STOP, CONTINUE ALONG EAST STREET (WHICH BECOMES ECHO ROAD) TO ORTHMANN ROAD, LEFT ALONG ORTHMANN ROAD TO N3 INTERCHANGE, CONTINUE RIGHT AND ALONG NATIONAL ROAD N8 VIA TOLL ROAD INTO AND ALONG WESTERN FREEWAY INTO OLD DUTCH ROAD, CONTINUE ALONG OLD DUTCH ROAD INTO ALICE STREET, ALONG ALICE STREET TO MARKET ROAD, TURN RIGHT ALONG MARKET ROAD INTO VICTORIA STREET BUS RANK, FROM BUS RANK RETURN ALONG CANNONGATE ROAD ONTO WESTERN FREEWAY, CONTINUE ALONG WESTERN FREEWAY INTO AND ALONG N8 AND FOLLOW FORWARD PRESCRIBED ROUTE.

ALTERNATIVE ROUTE

IN THE EVENT OF A BUS FULLY LAIDEN WITH NO PERSONS DESTINED FOR LADYSMITH ON BOARD, FOLLOW PRESCRIBED ROUTE FROM DANNHAUSER BUS RANK TO JUNCTION OF ROAD 1 AND 32, TURN LEFT ALONG ROAD 32, RIGHT ALONG ROAD 325, RIGHT ALONG ROAD 544, TURN LEFT ALONG ROAD 1 AND CONTINUE ALONG PRESCRIBED ROUTE TO DURBAN

ALTERNATIVELY FOLLOW PRESCRIBED ROUTE BY LOCAL AUTHORITIES.

ROUTE NO. 30

PERSONS AND PERSONAL EFFECTS:

FROM NEWCASTLE BUS TERMINUS, PROCEED ALONG TERMINUS STREET, LEFT ALONG VOORTREKKER STREET AND PROCEED VIA MURCHISON STREET, HARDWICK STREET, FARADAY STREET, ALBERT WESSELS DRIVE TO ROAD 410, TURN RIGHT ALONG ROAD 410 INTO AND ALONG PROVINCIAL MAIN ROAD 1/12 TO THE JUNCTION WITH PROVINCIAL MAON ROAD 1/12 AND ROAD 35/2, CONTINUE LEFT ALONG PROVINCIAL MAIN ROAD 35/2 TO THE JUNCTION WITH PROVINCIAL MAIN ROAD 35/1 – 35/2 AND ROAD 204, CONTINUE RIGHT ALONG WEST STREET FOR A DISTANCE OF 0.5 KILOMETRES TO DANNHAUSER BUS RANK, FROM DANNHAUSER BUS RANK ALONG WEST STREET TO THE JUNCTION WITH PROVINCIAL MAIN ROAD 35/1 – 35/2 AND ROAD 204, CONTINUE LEFT ALONG ROAD 204 VIA DANNHAUSER TOWN TO THE JUNCTION WITH PROVINCIAL MAIN ROAD 1/12 (WYKEHAM 7852) CONTINUE LEFT ALONG PROVINCIAL MAIN ROAD 1/12 AND 1/11 INTO NEWCASTLE ROAD (LADYSMITH), CONTINUE ALONG NEWCASTLE ROAD TO ALFRED STREET, RIGHT ALONG ALFRED STREET TO CRAWSHAW STREET, LEFT ALONG CRAWSHAW STREET INTO LYELL STREET, CONTINUE ALONG LYELL STREET TO ALEXANDER STREET, LEFT ALONG ALEXANDER STREET TO ALEXANDER STREET BUS RANK, FROM ALEXANDER STREET BUS RANK, LADYSMITH, ALONG ALEXANDER STREET TO LYELL STREET LEFT ALONG LYELL STREET TO THE JUNCTION WITH SHORT STREET, RIGHT ALONG SHORT STREET WHICH BECOMES PROVINCIAL MAIN ROAD 1/11 (LADYSMITH COMMONAGE) CONTINUE ALONG PROVINCIAL MAIN ROAD 1/11 AND PROVINCIAL MAIN ROAD 1/10 TO THE TURN OFF TO COLENSO ON THE FARM TUGELA DRIFT 1062, CONTINUE LEFT ALONG THIS ROAD AND PROCEED OVER TUGELA RIVER TO SIR GEORGE STREET (COLENSO) CONTINUE RIGHT ALONG SIR GEORGE STREET TO DOORNKOP STREET, RIGHT ALONG DOORNKOP STREET TO TUGELA STREET, LEFT ALONG TUGELA STREET TO COLENSO BUS RANK, FROM COLENSO BUS RANK PROCEED ALONG TUGELA STREET TO WEST STREET, CONTINUE LEFT ALONG WEST STREET TO SIR GEORGE STREET, CONTINUE RIGHT ALONG SIR GEORGE STREET TO JUNCTION WITH MAIN ROAD 12/3, CONTINUE RIGHT ALONG MAIN ROAD 12/3 AND LEFT INTO AND ALONG PROVINCIAL MAIN ROAD 1/9 TO ROAD 11/1 (PLESSISLAER 1331) CONTINUE LEFT ALONG PROVINCIAL MAIN ROAD 1/9 INTO HARDING STREET (ESTCOURT) AND PROCEED ALONG HARDING STREET TO ALEXANDRA STREET, CONTINUE RIGHT ALONG ALEXANDRA STREET TO ALEXANDRA STREET BUS RANK, RETURN FROM ALEXANDRA STREET BUS RANK ALONG ALEXANDRA STREET TO CONNOR STREET, RIGHT ALONG CONNOR STREET TO LORNE STREET, LEFT ALONG LORNE STREET TO ROAD 103 TO THE UNCTION WITH ROAD 168, CONTINUE ALONG ROAD 168 AND RETURN LEFT ALONG WESTERN FREEWAY, TURN LEFT INTO AND ALONG ROAD 152, RIGHT INTO AND ALONG ROAD 103 (OLD MAIN ROAD) LEFT INTO AND ALONG LAWRENCE STREET TO BUS RANK IN MOOI RIVER, FROM BUS RANK, TURN LEFT INTO ROAD 103 (OLD MAIN ROAD) LEFT INTO WESTERN FREEWAY TO PIETERMARITZBURG ALONG OLD GREYTOWN ROAD, RIGHT INTO AND ALONG CHURCH STREET, LEFT INTO AND ALONG EAST STREET TO EAST STREET BUS STOP, CONTINUE ALONG EAST STREET (WHICH BECOMES ECHO ROAD) TO ORTHMANN ROAD, LEFT ALONG ORTHMANN ROAD TO N3 INTERCHANGE, CONTINUE RIGHT AND ALONG NATIONAL ROAD N8 VIA TOLL ROAD INTO AND ALONG WESTERN FREEWAY INTO OLD DUTCH ROAD, CONTINUE ALONG OLD DUTCH ROAD INTO ALICE STREET, ALONG ALICE STREET TO MARKET ROAD, TURN RIGHT ALONG MARKET ROAD INTO VICTORIA STREET BUS RANK, FROM BUS RANK RETURN ALONG CANNONGATE ROAD ONTO WESTERN FREEWAY, CONTINUE ALONG WESTERN FREEWAY INTO AND ALONG N8 AND FOLLOW



## transport

Department:  
Transport  
Province of KwaZulu-Natal

## GAZETTE

LGKZNG44-2020-FEB

REGION: ALL

### FORWARD PRESCRIBED ROUTE.

#### ALTERNATIVE ROUTE

IN THE EVENT OF A BUS FULLY LAIDEN WITH NO PERSONS DESTINED FOR LADYSMITH ON BOARD, FOLLOW PRESCRIBED ROUTE FROM NEWCASTLE BUS TERMINUS TO JUNCTION OF ROAD 1 AND 32. TURN LEFT ALONG ROAD 32, RIGHT ALONG ROAD 325, RIGHT ALONG ROAD 544, TURN LEFT ALONG ROAD 1 AND CONTINUE ALONG PRESCRIBED ROUTE TO DURBAN. ALTERNATIVELY FOLLOW PRESCRIBED ROUTE BY LOCAL AUTHORITIES.

#### ORGANISED PARTIES

1. CONVEYANCE OF A PARTY OF SCHOLARS FROM ANY EDUCATIONAL INSTITUTION OF BOY SCOUTS, VOORTREKKERS OR MEMBERS OF ANY SIMILAR ORGANISATION, TRAVELLING TOGETHER OR ATTENDING A CAMP, PICNIC OR OTHER GATHERING OR A PARTY OF PERSONS VISITING ANY PLACE FOR A PURPOSE OF:-

- I) ATTENDING ANY RELIGIOUS GATHERING OR WEDDING OR FUNERAL OR;
- II) TAKING PART IN A PICNIC, CONCERT OR OTHER FORM OF AMUSEMENT OR;
- III) JOINTLY TAKING PART IN OR ATTENDING ANY COMPETITION OR GAME;

PROVIDED THAT THE SAME PASSENGERS CONVEYED ON THE FORWARD JOURNEY BE CONVEYED BACK TO THE EMBARKATION POINT AND PROVIDED FURTHER THAT NO INTERMEDIATE PASSENGERS BE PICKED UP OR SET DOWN EN ROUTE.

WITHIN A RADIUS OF 240 (TWO HUNDRED AND FORTY) KILOMETRES FROM THE BUS RANK AT OLD CAMBRIAN ROAD, DANNHAUSER.

2. PERSONS WHO HAVE ORGANISED THEMSELVES INTO A GROUP AND THEIR PERSONAL EFFECTS.

FROM: DURNACOL AND DANNHAUSER TO POINTS WITHIN AN AREA WITH A RADIUS OF 400 (FOUR HUNDRED) KILOMETRES FROM DANNHAUSER POST OFFICE AND RETURN. SUBJECT TO THE EXPLICIT CONDITION THAT THE CONVEYANCE OF SUCH A GROUP OF PERSONS MAY ONLY BE UNDERTAKEN IF THE SAME GROUP OF PERSONS UNDERTAKE THE FORWARD AND RETURN JOURNEYS AS A PARTY FOR THE EXCLUSIVE MUTUAL PURPOSE OF ATTENDING ONE OR MORE OF THE FOLLOWING OCCASIONS:-

- I) A WEDDING
- II) A FUNERAL
- III) A RELIGIOUS GATHERING
- IV) A SPORTS MEETING, EITHER AS COMPETITORS OR AS SPECTATORS
- V) A PICNIC OR ANY OTHER SIMILAR FORM OF ORGANISED AMUSEMENT OR RECREATION.

3. PERSONS WHO HAVE ORGANISED THEMSELVES INTO A GROUP, AND THEIR PERSONAL EFFECTS:

FROM: ALEXANDRA STREET BUS RANK IN ESTCOURT TO POINTS WITHIN A RADIUS OF 600 (SIX HUNDRED) KILOMETRES FROM ALEXANDRA STREET BUS RANK AND RETURN FROM POINTS WITHIN A RADIUS OF 600 (SIX HUNDRED) KILOMETRES FROM ALEXANDRA STREET BUS RANK TO ALEXANDRA STREET BUS RANK IN ESTCOURT.

SUBJECT TO THE EXPLICIT CONDITION THAT THE CONVEYANCE OF SUCH A GROUP OF PERSONS MAY ONLY BE UNDERTAKEN IF THE SAME GROUP OF PERSONS UNDERTAKE THE FORWARD JOURNEY AND THE RETURN AS A PARTY FOR THE EXCLUSIVE MUTUAL PURPOSE TO ATTEND ONE OR MORE OF THE FOLLOWING:-

- I) A WEDDING
- II) A FUNERAL
- III) A RELIGIOUS GATHERING
- IV) A SPORTS MEETING, EITHER AS COMPETITORS OR AS SPECTATORS
- V) A PICNIC OR ANY OTHER SIMILAR FORM OF ORGANISED AMUSEMENT OR RECREATION.





## transport

Department:  
Transport  
Province of KwaZulu-Natal

## GAZETTE

LGKZNG44-2020-FEB

REGION: ALL

1) <b>Application Number:</b> APP0121185	2) <b>Gazette Number:</b> LGKZNG44-2020-FEB
3) <b>Applicant:</b> <input type="checkbox"/> TANSNAT COACHLINES(PTY)LTD <b>ID NO.</b> 2001/011994/07 <b>Association:</b> NOT AVAILABLE	4) <b>Applicant Address:</b> PRIVATE BAG X6628 NEWCASTLE 2940
5) <b>Existing Licence Holder:</b> <input type="checkbox"/> TRANSNAT COACH LINES <b>ID NO.</b> 1996/024541/23	6) <b>Existing Licence Holder Address:</b> PRIVATE BAG X6628 NEWCASTLE 2940
7) <b>Type of application:</b> RENEWAL AND NORMAL TRANSFER AND CONVERSION	8) <b>Operating Licence Number:</b> 1323120
9) <b>Vehicle Type:</b> BUS	10) 1 X 69 (SEATED) + 0 (STANDING)
11) <b>Region:</b> UTHUKELA	
<p>12.1 KZPRERC2817561 - VARIOUS BUS ROUTES – TANSNAT COACH LINES - DANNHAUSER BUS RANK TO NEWCASTLE BUS RANK AND RETURN</p> <p>ROUTE NO.1: PERSONS AND THEIR PERSONAL EFFECTS (EXCLUDING LIVESTOCK) FROM: DANNHAUSER BUS RANK (MAGISTERIAL DISTRICT OF DANNHAUSER) TO NEWCASTLE BUS RANK (MAGISTERIAL DISTRICT OF NEWCASTLE) AND RETURN.</p> <p>ROUTE DESCRIPTION: FROM DANNHAUSER BUS RANK ALONG AN UNNUMBERED ROAD FOR A DISTANCE OF 0.5 KILOMETERS TO THE JUNCTION WITH PROVINCIAL MAIN ROADS 35/1 AND ROAD 204, CONTINUE LEFT ALONG ROAD 204 THROUGH DANNHAUSER TOWN (NEWCASTLE ROAD) AND CONTINUE ALONG ROAD 204 VIA PALMIETFONTEIN 3750, B. OF CORNWALL 8420, SPIES 3850, B. OF CORNWALL 8420 PASSING DURNACOL NO.1 AND NO.3, BOYS KRAAL NO.1-7792, BOYS KRAAL NO.2-7793, EAST HESLERTON 6783, WYKEHAM 7582 JUNCTION OF MAIN ROAD 204 AND PROVINCIAL MAIN ROAD 1/12 CONTINUE RIGHT ALONG PROVINCIAL MAIN ROAD 1/12 WYKEHAM 7582, BISMARCK 8561 (EENDVLEI STOP) MOSSDALE SCHOOL, STERKFONTEIN 8501, LAURISTON EAST STOP, RIVERBEND 8585, MAHONEY STOP, LINCOLN 8820, LECEISTER 2970, BALLENGEICH STOP (BALLENGEICH 3299) BALLENGEICH HOTEL, STAP NADER STOP, S.A.M ROC, BIETJIES STOP, INGAGANE/KILBARCHAN STOP (KILBARCHAN 2969) TO THE JUNCTION WITH PROVINCIAL MAIN ROAD 1/12 AND ALBERT WESSELS DRIVE, CONTINUE RIGHT ALONG ALBERT WESSELS DRIVE TO HARDWICK STREET, CONTINUE LEFT ALONG HARDWICK STREET TO MURCHISON STREET, CONTINUE LEFT ALONG MURCHISON STREET TO VOORTREKKER STREET TO CHURCH STREET, CONTINUE RIGHT ALONG CHURCH STREET TO BUS RANK IN CHURCH STREET AND RETURN ALONG THE SAME ROUTE.</p> <p>ROUTE NO.2 PERSONS AND THEIR PERSONAL EFFECTS (EXCLUDING LIVESTOCK) FROM: DANNHAUSER BUS RANK (MAGISTERIAL DISTRICT OF DANNHAUSER) VIA NEWCASTLE BUS RANK TO ISCOR FACTORY SITE (MAGISTERIAL DISTRICT OF NEWCASTLE) AND RETURN.</p> <p>ROUTE DESCRIPTION: FROM DANNHAUSER BUS RANK ALONG UNNUMBERED ROAD FOR A DISTANCE OF 0.5 KILOMETERS TO THE JUNCTION WITH PROVINCIAL MAIN ROADS 35/1 AND 35/2 AND ROAD 204, CONTINUE LEFT ALONG ROAD 204 THROUGH DANNHAUSER TOWN (NEWCASTLE ROAD) AND CONTINUE ALONG ROAD 204 VIA PALMIETFONTEIN 3750, B. OF CORNWALL 8420, SPIES 3850, B. OF CORNWALL 8420 PASSING DURNACOL NO.1 AND NO.3, BOYS KRAAL NO.1-7792, BOYS KRAAL NO.2-7793, EAST HESLERTON 6783, WYKEHAM JUNCTION OF MAIN ROAD 204 AND PROVINCIAL MAIN ROAD 1/12 CONTINUE RIGHT ALONG PROVINCIAL MAIN ROAD 1/12 VIA WYKEHAM 7582, BISMARCK 8561 (EENDVLEI STOP) MOSSDALE SCHOOL, STERKFONTEIN 8501, LAURISTON EAST STOP, RIVERBEND 8585, MAHONEY STOP, LINCOLN 8820, LECEISTER 2970, BALLENGEICH STOP (BALLENGEICH 3299) BALLENGEICH HOTEL, STAP NADER STOP, S.A.M ROC, BIETJIES STOP, INGAGANE/KILBARCHAN STOP KILBARCHAN 2969 TO THE JUNCTION WITH PROVINCIAL MAIN ROAD 1/12 AND ALBERT WESSELS DRIVE, CONTINUE RIGHT ALONG ALBERT WESSELS DRIVE TO HARDWICK STREET, CONTINUE LEFT ALONG HARDWICK STREET TO MURCHISON STREET, CONTINUE LEFT ALONG MURCHISON STREET TO VOORTREKKER STREET, CONTINUE RIGHT ALONG VOORTREKKER STREET TO CHURCH STREET, CONTINUE RIGHT ALONG CHURCH STREET TO BUS RANK IN CHURCH STREET (NEWCASTLE) RETURN FROM NEWCASTLE BUS RANK ALONG CHURCH STREET TO VOORTREKKER STREET, CONTINUE ALONG VOORTREKKER STREET TO MURCHISON STREET CONTINUE LEFT ALONG MURCHISON STREET TO HARDWICK STREET CONTINUE LEFT ALONG HARDWICK STREET TO THE JUNCTION WITH PROVINCIAL MAIN ROAD 1/12 (VOLKRUST ROAD) CONTINUE RIGHT ALONG VOLKRUST ROAD, PROVINCIAL MAIN ROAD 1/12 FOR A DISTANCE OF 10,1 KILOMETERS TO THE JUNCTION WITH PRIVATE ROAD, EXCESS ROAD TO ISCOR FACTORY SITE OFFICE AND RETURN ALONG THE SAME ROUTE. (ALTERNATIVELY, ROUTE IN NEWCASTLE TOWN AS PER PRESCRIBED ROUTE BY LOCAL AUTHORITY)</p> <p>ROUTE NO.3: 1. WORKERS AND THEIR PERSONAL EFFECTS ON BEHALF OF J.F. MACQUET AND SONS (PTY) LTD (SUBJECT TO THE CONDITION THAT ALL WORKERS ARE IN POSSESSION OF TICKETS STAMPED BY J.F. MACQUET AND SONS (PTY) LTD. 2. FROM: KILKEEL 9132 (KWA-ZULU) (MAGISTERIAL DISTRICT OF DANNHAUSER) TO BALLENGEICH (MAGISTERIAL DISTRICT OF NEWCASTLE) AND RETURN.</p> <p>ROUTE DESCRIPTION: FROM KILKEEL 9132 ALONG KWA-ZULU ROAD ZM228 VIA KILKEEL 9132, NELLIE 8853, ANNIE 8798, ZAMOKWAKHE STORE, DOORKOP 2963, HILL TOP 9314 (EXIT KWA-ZULU AREA) INTO PROVINCIAL MAIN ROAD 38, CONTINUE ALONG PROVINCIAL MAIN ROAD 38 VIA ADENDORFF 14290, BUCCLEUGH 8712, AGNORA HILL STOP, CRONJES FLAT 7506, VERDRIET STOP, TRY AGAIN 8674 (CABRIAN COAL MINE) TO THE JUNCTION WITH PROVINCIAL MAIN ROAD 35/1 CONTINUE ALONG PROVINCIAL MAIN ROAD 35/1 VIA KLIPKUIL 7995 TO THE JUNCTION WITH PROVINCIAL MAIN ROAD 35/1 AND MAIN ROAD 204, CONTINUE ALONG MAIN ROAD 204 THROUGH DANNHAUSER TOWN (NEWCASTLE ROAD) VIA PALMIETFONTEIN 3750, B. OF CORNWALL 8420, SPIES 3858, B. OF CORNWALL 8420 PASSING DURNACOL NO.1 AND DURNACOL NO.3, BOYS KRAAL NO.1-7792, BOYS KRAAL NO.2-7793, EAST HESLERTON 6783, WYKEHAM 7582 JUNCTION OF MAIN ROAD 204 AND PROVINCIAL MAIN ROAD 1/12 CONTINUE RIGHT ALONG PROVINCIAL MAIN ROAD 1/12 VIA WYKEHAM 7582, BISMARCK 8561 (EENDVLEI STOP) MOSSDALE SCHOOL, STERKFONTEIN 8501, LAURISTON EAST STOP, RIVERBEND 8585, MAHONEY STOP, LINCOLN 8820, LECEISTER 2970 TO THE JUNCTION WITH AN UNNUMBERED PRIVATE ROAD LEADING TO BALLENGEICH (BALLENGEICH J.F. MACQUET AND SONS (PTY) LTD, CONTINUE RIGHT ALONG THE UNNUMBERED ROAD TO BALLENGEICH J.F. MACQUET AND SONS (PTY) LTD AND RETURN ALONG THE SAME ROUTE.</p> <p>SUBJECT TO THE CONDITION THAT ON JOURNEY TO BALLENGEICH NO PERSONS BE SET DOWN BETWEEN KILKEEL AND DANNHAUSER AND ON THE RETURN JOURNEY NO PERSONS BE SET DOWN BETWEEN DANNHAUSER AND KILKEEL.</p> <p>ROUTE NO.4: 1. PERSONS AND THEIR PERSONAL EFFECTS: 2. FROM: LADYSMITH BUS RANK (ALEXANDER BUS RANK) (MAGISTERIAL DISTRICT OF KLIPPRIVER) TO NEWCASTLE BUS RANK (MAGISTERIAL DISTRICT OF NEWCASTLE) AND RETURN.</p> <p>FROM LADYSMITH BUS RANK (ALEXANDER STREET BUS RANK) ALONG ALEXANDER STREET TO LVELL STREET, CONTINUE RIGHT ALONG LVELL STREET INTO CRAWSAHW STREET, CONTINUE ALONG CRAWSAHW STREET TO ALFRED STREET, CONTINUE RIGHT ALONG ALFRED STREET TO NEWCASTLE ROAD CONTINUE LEFT ALONG NEWCASTLE ROAD (PROVINCIAL MAIN ROAD 1/11) CONTINUE ALONG PROVINCIAL MAIN ROAD 1/11 TO THE JUNCTION WITH PROVINCIAL MAIN ROAD 1/11 AND ROAD 32, DANSE KRAAL 1020, DRIEFONTEIN 1480 (JUNCTION PROVINCIAL MAIN ROAD 1/11 AND 189) PEPWORTH STATION, RIET KUIL 1181, VERGELEGEN YOUTH CAMP, MERWOOD KENNELS, SCHAAP PLAATS 5689, THE JUNCTION 5081, ELANDSLAAGTE 1239, PLATBERG 1241 (PLATBERG COLLIERIES ELANDSPOORT 1045 (SUNDAYS RIVER) GELEGENFONTEIN 11671, DWARSRIEVER 1170 (HANDWOVEN CARPETS) GARTMORE 2435, WATERKLOOF NO.2-4244, RUMEVITE, QUAGGAS KIRK 1168, ROADSIDE 8959, ONE TREE HILL 3301, DURNACOL TURN OFF JUNCTION PROVINCIAL MAIN ROAD 1/12 AND 34/1, JUNCTION 9009, BROMPTON 9013, WEST HELERTON 7582, BISMARCK 8561, MOSSDALE SCHOOL, STERKFONTEIN 8501, LAURISTON EAST, RIVERBEND 8585, MAHONEY STOP, LINCOLN 8820 (EAST LYNNE STOP) LECEISTER 2970 (JUNCTION PROVINCIAL MAIN ROAD 1/12 AND PROVINCIAL MAIN ROAD 35) STAP NADER STOP, INGAGANE/KILBARCHAN STOP, ROY POINT STOP, MADADENI TURN-OFF (JUNCTION PROVINCIAL MAIN ROAD 1/12 NAD ROAD 483) CONTINUE ALONG PROVINCIAL MAIN ROAD 1/12 TO THE JUNCTION WITH ALBERT WESSELS DRIVE, CONTINUE RIGHT ALONG ALBERT WESSELS DRIVE TO HARDWICK STREET, CONTINUE LEFT ALONG HARDWICK STREET TO MURCHISON STREET, CONTINUE LEFT ALONG MURCHISON STREET TO VOORTREKKER STREET, CONTINUE RIGHT ALONG VOORTREKKER STREET TO CHURCH STREET, CONTINUE RIGHT ALONG CHURCH STREET TO CHURCH STREET BUS RANK AND RETURN ALONG THE SAME ROUTE.</p> <p>RESTRICTION:</p>	



## transport

Department:  
Transport  
Province of KwaZulu-Natal

## GAZETTE

LGKZNG44-2020-FEB

REGION: ALL

SUBJECT TO THE PROVISIO THAT ON THE FORWARD JOURNEY FROM LADYSMITH TO NEWCASTLE NO PERSONS BE SET DOWN BETWEEN LADYSMITH BUS RANK AND A POINT 2.5 KILOMETERS BEYOND LADYSMITH BUS RANK AND TO A FURTHER CONDITION THAT NO PERSONS BE PICKED UP BETWEEN THE T-JUNCTION ROADS 35 AND PROVINCIAL ROAD NO.1 TO NEWCASTLE, ON THE RETURN JOURNEY FROM NEWCASTLE NO PERSON BE SET DOWN BETWEEN NEWCASTLE BUS RANK AND THE T-JUNCTION OF ROADS 35 AND PROVINCIAL ROAD NO.1 AND NO PERSONS BE PICKED UP BETWEEN LADYSMITH AND A POINT 2.5 KILOMETERS BEFORE REACHING LADYSMITH BUS RANK AND SUBJECT FURTHER TO THE CONDITION THAT ON THE ROUTE FROM LADYSMITH TO NEWCASTLE AND RETURN AND THE TIME TABLE THERETO ONLY ONE BUS BE USED AT ANY TIME.

ROUTE NO.5:

1. PERSONS AND THEIR PERSONAL EFFECTS:

2. FROM: NEWCASTLE BUS RANK (MAGISTERIAL DISTRICT OF NEWCASTLE) TO LADYSMITH BUS RANK (ALEXANDRA STREET BUS RANK) (MAGISTERIAL DISTRICT OF KLIPRIVER) AND RETURN.

ROUTE DESCRIPTION:

FROM NEWCASTLE BUS RANK ALONG CHURCH STREET TO VOORTREKKER STREET, CONTINUE LEFT ALONG VOORTREKKER STREET TO MURCHISON STREET, CONTINUE LEFT ALONG MURCHISON STREET TO HARDWICK STREET, CONTINUE RIGHT ALONG HARDWICK STREET TO ALBERT WESSELS DRIVE, CONTINUE RIGHT ALONG ALBERT WESSELS DRIVE TO THE JUNCTION WITH PROVINCIAL MAIN ROAD 1/12, CONTINUE LEFT ALONG PROVINCIAL MAIN ROAD 1/12 VIA MADADENI TURN OFF (JUNCTION PROVINCIAL MAIN ROAD 1/12 AND 483) CONTINUE ALONG PROVINCIAL MAIN ROAD 1/12 VIA ROY POINT STOP, INGAGANE/KILBARCHAN TURN OFF STOP, STAP NADER STOP, JUNCTION PROVINCIAL MAIN ROAD 1/12 AND 35 (LECESTER 2970) EASTLYNNE STOP, LINCOLN 8820, MAHONEY STOP, RIVERBEND 8585, LAURISTON EAST STOP, STERK FONTEIN 8501, MOSSDALE SCHOOL, BISMARCK 8561, WYKEHAM 7582 (WYKEHAM) DANNHAUSER TURN OFF (JUNCTION 9009) JUNCTION PROVINCIAL MAIN ROAD 1/12 AND 34/1, ONE TREE HILL, ROADSIDE 8959, QUAGGA'S KIRK 1168, RUMEVITE STOP, WATERKLOOF NO.2-4244, GARTMORE 2435, HANDWOVEN CARPETS, DWARS RIVER 1170, GELEGEN FONTEIN 11671 (SUNDAYS RIVER) ELANDSPOORT 1045, SCHAAP PLAATS 5689, MERWOOD KENNELS, VERGELEGEN YOUTH CAMP, RIETKUIL 1181, PEPWORTH STATION, DRIEFONTEIN 1480 (JUNCTION PROVINCIAL MAIN ROAD 1/11 AND 189) DANSE KRAAL 1020, CONTINUE ALONG PROVINCIAL MAIN ROAD 1/11 INTO NEWCASTLE ROAD, CONTINUE ALONG NEWCASTLE ROAD TO THE JUNCTION WITH ALFRED STREET, CONTINUE RIGHT ALONG ALFRED STREET TO CRAWSHAW STREET, CONTINUE LEFT ALONG CRAWSHAW STREET INTO LYELL STREET, CONTINUE ALONG LYELL STREET TO THE JUNCTION WITH ALEXANDER STREET, CONTINUE LEFT ALONG ALEXANDER STREET TO ALEXANDER STREET BUS RANK AND RETURN ALONG THE SAME ROUTE.

RESTRICTION:

SUBJECT TO THE PROVISIO THAT ON THE FORWARD JOURNEY FROM NEWCASTLE TO LADYSMITH NO PERSONS TO BE SET DOWN BETWEEN NEWCASTLE AND T-JUNCTION OF ROADS 35 AND PROVINCIAL MAIN ROAD NO.1, AND THAT NO PERSONS BE PICKED UP FROM A POINT 2 ½ (TWO AND HALF) KILOMETERS BEFORE REACHING LADYSMITH BUS RANK, AND ON THE RETURN JOURNEY NO PERSON BE SET DOWN BETWEEN LADYSMITH BUS RANK AND A POINT 2 ½ (TWO AND HALF) KILOMETERS BEYOND LADYSMITH BUS RANK AND NO PERSONS BE PICKED UP BETWEEN THE T-JUNCTION OF ROAD 35 AND PROVINCIAL MAIN ROAD NO.1 AND NEWCASTLE BUS RANK.

SUBJECT TO THE CONDITION THAT ONLY ONE BUS MAY OPERATE ON THIS ROUTE AT ANY ONE TIME.

ROUTE NO.6:

PERSONS AND THEIR PERSONAL EFFECTS:

FROM: NEWCASTLE BUS RANK (MAGISTERIAL DISTRICT OF NEWCASTLE) VIA DANNHAUSER TO LADYSMITH BUS RANK (MAGISTERIAL DISTRICT OF LADYSMITH) AND RETURN.

ROUTE DESCRIPTION:

FROM NEWCASTLE BUS RANK (CHURCH STREET BUS RANK) ALONG CHURCH STREET TO VOORTREKKER STREET, CONTINUE LEFT ALONG VOORTREKKER STREET TO MURCHISON STREET, LEFT ALONG MURCHISON STREET TO HARDWICK STREET, RIGHT ALONG HARDWICK STREET TO ALBERT WESSELS DRIVE, RIGHT ALONG ALBERT WESSELS DRIVE TO JUNCTION WITH PROVINCIAL MAIN ROAD 1/12 LEFT ALONG PROVINCIAL MAIN ROAD 1/12 VIA KILBARCHAN 2969, KILBARCHAN/INGAGANE STOP, BIETJIES, S.A.M. ROC, STAP NADER STOP, BALLENGEICH HOTEL, BALLENGEICH 3299, LEICESTER 2970, JUNCTION PROVINCIAL MAIN ROAD 1/12 & 35/2, CONTINUE LEFT ALONG PROVINCIAL MAIN ROAD 35/2 VIA LEICESTER 2970, LOCH LOMOND 7577, KOPIJ ALEEN 8816, CHRISTIANA 9369, TWEEDLEDALE 9078, KLIPKUIL 7995 TO THE JUNCTION OF PROVINCIAL MAIN ROADS 35/2, 35/1 AND ROAD 204, CONTINUE RIGHT ALONG UNNUMBERED ROAD FOR A DISTANCE OF 0.5 KILOMETERS TO DANNHAUSER BUS RANK (PALMIETFONTEIN) RETURN ALONG THE SAME UNNUMBERED ROAD TO THE JUNCTION WITH PROVINCIAL MAIN ROADS 35/1, 35/2 AND ROAD 204, CONTINUE LEFT ALONG ROAD 204 VIA DANNHAUSER TOWN ALONG ROAD 204 VIA B. OF CORNWALL 8420, SPIES 3858 (DURBAN NAVIGATION COLLIERY) BOYS KRAAL NO.2-7793, EAST HESLERTON TO THE JUNCTION WITH PROVINCIAL MAIN ROAD 1/12 (WYKEHAM 7582) CONTINUE LEFT ALONG PROVINCIAL MAIN ROAD 1/12 VIA WYKEHAM 7582, WEST HESLERTON 7512, JUNCTION 9009, ONE TREE HILL 3301, ROADSIDE 8959, QUAGGA'S KIRK 1168 (FORT MISTAKE) RUMEVITE, WATERKLOOF NO.2. 4244, GARTMORE 2433, (HANDWOVEN CARPETS) DWARSRIEVER 1170, GELEGENFONTEIN 11671 (SUNDAYS RIVER) ELANDSPOORT 1045, PLATBERG 1241 (PLATBERG COLLIERIES) ELANDSLAAGTE 1329, THE JUNCTION 5081, SCHAAPLAATS 5689, MERWOOD KENNELS, VERGELEGEN YOUTH CAMP, RIET KUIL 1181, PEPWORTH STATION, DRIEFONTEIN 1480, DANKRAAL 1020 INTO NEWCASTLE ROAD, (LADYSMITH PROVINCIAL MAIN ROAD 1/11) CONTINUE ALONG NEWCASTLE ROAD TO ALFRED STREET, CONTINUE RIGHT ALONG ALFRED STREET TO CROWSHAW STREET, LEFT ALONG CROWSHAW STREET INTO LYELL STREET, CONTINUE ALONG LYELL STREET TO ALEXANDER STREET, LEFT ALONG ALEXANDER STREET TO ALEXANDER STREET BUS RANK AND RETURN ALONG THE SAME ROUTE.

RESTRICTIONS:

a) SUBJECT TO THE PROVISIO THAT ON THE FORWARD JOURNEY FROM NEWCASTLE NO PERSONS BE SET DOWN BETWEEN NEWCASTLE AND THE T JUNCTION OF PROVINCIAL MAIN ROAD 1 AND ROAD 35 AND ON THE RETURN JOURNEY NO PERSON BE PICKED UP FROM THE T-JUNCTION OF PROVINCIAL MAIN ROAD 1 AND 35 AND NEWCASTLE.

b) THAT ON THE FORWARD JOURNEY FROM NEWCASTLE TO LADYSMITH PERSONS BE PICKED UP AT AND BETWEEN DANNHAUSER AND DURNACOL NO.5 MAY NOT BE SET DOWN BETWEEN THE AFORE-MENTIONED POINTS AND ON THE RETURN JOURNEY FROM LADYSMITH TO NEWCASTLE PERSONS PICKED UP AT AND BETWEEN DURNACOL NO.5 AND DANNHAUSER MAY NOT BE SET DOWN BETWEEN THE AFORE-MENTIONED POINTS.

c) ON THE FORWARD JOURNEY FROM NEWCASTLE NO PERSONS BE PICKED UP AT AND FROM THE JUNCTION OF PROVINCIAL MAIN ROAD 1 AND ROAD 189 TO LADYSMITH, AND ON THE RETURN JOURNEY NO PERSONS BE SET DOWN BETWEEN LADYSMITH AND THE JUNCTION OF PROVINCIAL MAIN ROAD AND ROAD 189.

ROUTE NO.7:

PERSONS AND THEIR PERSONAL EFFECTS:

FROM: DANNHAUSER BUS RANK (MAGISTERIAL DISTRICT OF DANNHAUSER) TO NEWCASTLE BUS RANK (MAGISTERIAL DISTRICT OF NEWCASTLE) AND RETURN.

ROUTE DESCRIPTION:

FROM DANNHAUSER BUS RANK (PALMIETFONTEIN 3750) ALONG UNNUMBERED ROAD FOR A DISTANCE OF 0.5 KILOMETERS TO THE JUNCTION OF PROVINCIAL MAIN ROAD 35/1 AND 35/2 AND ROAD 204, CONTINUE ALONG PROVINCIAL MAIN ROAD 35/2 VIA KLIPKUIL 7995, TWEEDLEDALE 9078, CHRISTIANA 9369, KOPIJ ALEEN 8816 LOCH LOMOND 7577, LEICESTER 2970, JUNCTION PROVINCIAL MAIN ROAD 35/2 AND 1/12, CONTINUE RIGHT ALONG PROVINCIAL MAIN ROAD 1/12 VIA LEICESTER 2970, BALLENGEICH 3299, BALLENGEICH HOTEL STOP, STAP NADER STOP, S.A.M. ROC, BIETJIES STOP (INGAGANE/KILBARCHAN STO) (KILBARCHAN 2969) TO THE JUNCTION WITH PROVINCIAL MAIN ROAD AND ALBERT WESSELS DRIVE, CONTINUE RIGHT ALONG ALBERT WESSELS DRIVE TO HARDWICK STREET, CONTINUE LEFT ALONG HARDWICK STREET TO MURCHISON STREET, CONTINUE LEFT ALONG MURCHISON STREET TO VOORTREKKER STREET, CONTINUE RIGHT ALONG VOORTREKKER STREET TO CHURCH STREET, CONTINUE RIGHT ALONG CHURCH STREET TO BUS RANK IN CHURCH STREET, NEWCASTLE AND RETURN ALONG THE SAME ROUTE.

RESTRICTION: SUBJECT TO THE PROVISIO THAT ON THE FORWARD JOURNEY FROM DANNHAUSER TO NEWCASTLE NO PERSONS BE PICKED UP AT AND BETWEEN THE JUNCTION OF ROAD 35 AND PROVINCIAL MAIN ROAD 1 AND NEWCASTLE AND ON THE RETURN JOURNEY FROM NEWCASTLE NO PERSONS BE SET DOWN AT AND BETWEEN THE AFORE-MENTIONED POINTS.

ROUTE NO. 8

PERSONS AND THEIR PERSONAL EFFECTS:

FROM: KILKEEL 9132 (MAGISTERIAL DISTRICT OF DANNHAUSER) VIA DANNHAUSER BUS RANK TO BALLENGEICH (MAGISTERIAL DISTRICT OF NEWCASTLE) AND RETURN.

ROUTE DESCRIPTION:

FROM KILKEEL 9132 ALONG MAIN ROAD 38 VIA KILKEEL 9132, ANNIE 8798, DOORKOP 2963, HILL TOP 9314, ADENDORFF 14290, BUCCLEUGH 8712, CRONJE'S FLAT 7506, TRYAGAIN 8674, (CAMBRIAN COAL MINE) TO THE JUNCTION WITH MAIN ROAD 35/1 (KLIPKUIL 7995) TO THE JUNCTION WITH AN UNNUMBERED ROAD (DANNHAUSER) CONTINUE LEFT ALONG THIS UNNUMBERED ROAD TO DANNHAUSER BUS RANK, RETURN FROM DANNHAUSER BUS RANK ALONG UNNUMBERED ROAD TO JOIN WITH MAIN ROAD 35/2, CONTINUE LEFT ALONG MAIN ROAD 35/2 VIA TWEEDIE DALE 9078, CHRISTIANA 9369, KOPIJ ALEEN 8816, LOCH LOMOND 7577, GARDENS 7329 TO ALOCKSPRUIT 7576 (BOUNDARY MAGISTERIAL DISTRICT OF



## transport

Department:  
Transport  
Province of KwaZulu-Natal

## GAZETTE

LGKZNG44-2020-FEB

REGION: ALL

NEWCASTLE) CONTINUE ALONG MAIN ROAD 35/2 VIA LEICESTER 2970 TO THE JUNCTION WITH PROVINCIAL MAIN ROAD 1, CONTINUE RIGHT ALONG PROVINCIAL MAIN ROAD 1 TO AN UNNUMBERED ROAD LEADING TO BALLENGEICH, CONTINUE RIGHT ALONG THIS UNNUMBERED ROAD TO BALLENGEICH BUS RANK AND RETURN ALONG THE SAME ROUTE.

### ROUTE NO.9:

PERSONS AND THEIR PERSONAL EFFECTS:

FROM: KLIPROSE (MAGISTERIAL DISTRICT OF DANNHAUSER) VIA DANNHAUSER BUS RANK TO DURBAN NAVIGATION COLLIERIES (PTY) LTD (MAGISTERIAL DISTRICT OF DANNHAUSER) AND RETURN.

### ROUTE DESCRIPTION:

FROM KLIPROSE ALONG AN UNNUMBERED KWA-ZULU ROAD VIA KEMP HOEK, MOUNT JOHANNA (MAGUBANE'S KRAAL) SLEIVE DONALD, MOUNT FARM TO THE JUNCTION WITH KWA-ZULU ROAD ZM228 (NDLOVU'S KRAAL) CONTINUE ALONG KWA-ZULU ROAD ZM228 VIA HILL TOP 9314 INTO ROAD 38, CONTINUE ALONG ROAD 38 VIA ADENDORFF 14290, BUCCLEIGH 8712, ANGORA, HILL TOP, CRONJES FLAT 7506 TO THE JUNCTION WITH PROVINCIAL MAIN ROAD 35/1 (TRY AGAIN 8674) CONTINUE RIGHT ALONG PROVINCIAL MAIN ROAD 35/1 VIA KLIPKUIL 7995 TO THE JUNCTION WITH PROVINCIAL MAIN ROAD 35/1, ROAD 204 AND WEST STREET, CONTINUE LEFT ALONG WEST STREET TO DANNHAUSER BUS RANK, RETURN FROM DANNHAUSER BUS RANK ALONG WEST STREET TO THE JUNCTION WITH PROVINCIAL MAIN ROAD 35/1 AND ROAD 204, CONTINUE LEFT ALONG ROAD 204 VIA DANNHAUSER TOWN, SPIES 3858, B. OF CORNWALL, BOYS KRAAL NO.1-7792 TO THE JUNCTION WITH R488, CONTINUE LEFT ALONG ROAD 488 INTO ROAD D 279, CONTINUE ALONG ROAD D 279 TO BUS RANK (DURBAN NAVIGATION COLLIERIES (PTY) LTD AND RETURN ALONG THE SAME ROUTE.

### ROUTE NO.10:

PERSONS AND THEIR PERSONAL EFFECTS:

FROM: KLIPROSE (MAGISTERIAL DISTRICT OF DANNHAUSER) VIA DANNHAUSER BUS RANK TO NEWCASTLE BUS RANK (MAGISTERIAL DISTRICT OF NEWCASTLE) AND RETURN.

### ROUTE DESCRIPTION:

FROM KLIPROSE ALONG AN UNNUMBERED KWA-ZULU ROAD VIA KEMP HOEK, MOUNT JOHANNA (MAGUBANE'S KRAAL) SLEIVE DONALD, MOUNT FARM TO THE JUNCTION WITH KWA-ZULU ROAD ZM228 (NDLOVU'S KRAAL) CONTINUE ALONG KWA-ZULU ROAD ZM228 VIA HILL TOP 9314 INTO ROAD 38, CONTINUE ALONG ROAD 38 VIA ADENDORFF 14290, BUCCLEIGH 8712, ANGORA, HILL TOP, CRONJES FLAT 7506 TO THE JUNCTION WITH PROVINCIAL MAIN ROAD 35/1 (TRY AGAIN 8674) CONTINUE RIGHT ALONG PROVINCIAL MAIN ROAD 35/1 VIA KLIPKUIL 7995 TO THE JUNCTION WITH PROVINCIAL MAIN ROAD 35/1, ROAD 204 AND WEST STREET, CONTINUE LEFT ALONG WEST STREET TO DANNHAUSER BUS RANK, RETURN FROM DANNHAUSER BUS RANK ALONG WEST STREET TO THE JUNCTION WITH PROVINCIAL MAIN ROAD 35/1, 35/2 AND ROAD 204, CONTINUE ALONG PROVINCIAL MAIN ROAD 35/2 VIA KLIPKUIL 795, TWEEDELEDALE 9078, CHRISTINA 9369, KOPIJ ALLEEN 8816, LOCH LOMOND 7577, LEICESTER 2970 JUNCTION PROVINCIAL MAIN ROAD 35/2 AND 1/12, CONTINUE RIGHT ALONG PROVINCIAL MAIN ROAD 1/12 VIA LEICESTER 2970, BALLENGEICH 3299, BALLENGEICH HOTEL STOP, STAP NADER STOP, S.A.M ROC, BIETJES STOP, (INGAGANE/ KILBARCHAN STOP) KILBARCHAN 2969 TO THE JUNCTION WITH PROVINCIAL MAIN ROAD 1/12 AND ALBERT WESSELS DRIVE, CONTINUE RIGHT ALONG ALBERT WESSELS DRIVE TO HARDWICK STREET, CONTINUE LEFT ALONG HARDWICK STREET TO MURCHISON STREET, CONTINUE RIGHT ALONG MURCHISON STREET TO VOORTREKKER STREET TO CHURCH STREET TO BUS RANK IN CHURCH STREET (NEWCASTLE) AND RETURN ALONG THE SAME ROUTE.

### RESTRICTION:

SUBJECT TO THE PROVISO THAT ON THE FORWARD JOURNEY TO NEWCASTLE NO PERSONS BE PICKED UP AT AND BETWEEN THE JUNCTION OF PROVINCIAL MAIN ROAD 35/2 AND PROVINCIAL ROAD 1/12 AND NEWCASTLE AND ON THE RETURN JOURNEY FROM NEWCASTLE NO PERSONS TO BE SET DOWN AT AND BETWEEN THE AFORE-MENTIONED POINTS.

### ROUTE NO.11:

PERSONS AND THEIR PERSONAL EFFECTS:

FROM: DUNDEE BUS RANK, VICTORIA STREET, MAGISTERIAL DISTRICT OF DUNDEE TO UTRECHT BUS RANK MAGISTERIAL DISTRICT OF UTRECHT AND RETURN.

### ROUTE DESCRIPTION:

FROM DUNDEE BUS RANK ALONG VICTORIA STREET, PROVINCIAL MAIN ROAD 34/2 DUNDEE 4339, SPRINGFIELD 9753, GLADSTONE COLLIERY STOP, (COTSWOLD 4332) MENTIETH 3328, MENTIETH STOP, OUWKILIP 8489, DE JAGERSDRIFT STOP, (DE JAGERSDRIFT 11477) TO THE JUNCTION WITH ROAD 214 (TAVETA) CONTINUE LEFT ALONG ROAD 214, EERSTELING STOP (1 EERSTELING 174) RUIGTEFONTEIN STOP (RUIGTEFONTEIN 54) (GELUK STOP 1 OF GELUK 158) ROOIPOORT STOP (JUNCTION ROAD 214 AND D 524) (ROOIPOORT 166) FRISCHGEWAAGD STOP, FRISCHGEWAAGD 184 TO THE JUNCTION WITH PROVINCIAL MAIN ROAD 41 (GUM TREE GROVE STOP) (GUM TREE GROVE 120) CONTINUE LEFT ALONG MAIN ROAD 41 TO THE JUNCTION WITH ROAD 565, CONTINUE ALONG ROAD 565 (VAN ROOYEN STREET) (UTRECHT) TO THE JUNCTION WITH HOOG STREET, CONTINUE RIGHT ALONG HOOG STREET TO UTRECHT BUS RANK AND RETURN ALONG THE SAME ROUTE.

SUBJECT TO THE PROVISO THAT ON THE FORWARD JOURNEY FROM UTRECHT NO PERSONS BE PICKED UP ON MAIN ROAD 34 AND ON THE RETURN JOURNEY FROM DUNDEE NO PERSONS BE SET DOWN ON MAIN ROAD 34.

### ROUTE NO. 12

PERSONS AND THEIR PERSONAL EFFECTS:

FROM: DUNDEE BUS RANK (MAGISTERIAL DISTRICT OF DUNDEE) VIA GLENGCOE TO NEWCASTLE BUS RANK (MAGISTERIAL DISTRICT OF NEWCASTLE) AND RETURN.

### ROUTE DESCRIPTION:

FROM DUNDEE BUS RANK ALONG VICTORIA STREET (PROVINCIAL MAIN ROAD 34) TO THE JUNCTION WITH KAREL LANDMAN STREET, CONTINUE ALONG KAREL LANDMAN STREET TO THE JUNCTION WITH ROAD 376-2, CONTINUE LEFT ALONG ROAD 376-2 TO THE JUNCTION WITH BIGGER STREET TO GLENGCOE BUS RANK. FROM GLENGCOE BUS RANK CONTINUE ALONG ROAD 356-2 VIA GLENGCOE 3507 NORTHFIELD 8615 TO THE JUNCTION WITH PROVINCIAL MAIN ROAD 34-1 (HAYFIELD 8568) CONTINUE LEFT ALONG PROVINCIAL MAIN ROAD 34-1 VIA HAYFIELD 8568, HOPE 8865, FALKENBERG OF HENNING 8430, A. OF HENNING 8240, CELEE 8671, STRUISVOGEL POORT 6877, STRUISLAAGTE 13066, GROVE 9011, JUNCTION 9009, JUNCTION PROVINCIAL MAIN ROAD 34-1 AND 1-12, CONTINUE RIGHT ALONG PROVINCIAL MAIN ROAD 1-12 VIA JUNCTION 9009, WEST HESLERTON 7512, WYKENHAM 7582, BISMARCK 8561, STERKFOONTEIN 8501, LOURISTON, RIVER BEND 8585, MAHONEY STOP, LINCOLN 8820, LEICESTER 2970, BALLENGEICH 3299, KILBARCHAN 2969, TIGER KLOOF 333, ROY POINT 2969, BRICKFIELD TO THE JUNCTION WITH ALBERT WESSELS DRIVE, CONTINUE RIGHT ALONG ALBERT WESSELS DRIVE TO THE JUNCTION WITH HARDWICK STREET, CONTINUE LEFT ALONG HARDWICK STREET TO MURCHISON STREET, CONTINUE LEFT ALONG MURCHISON STREET TO VOORTREKKER STREET, CONTINUE RIGHT ALONG VOORTREKKER STREET TO CHURCH STREET, CONTINUE RIGHT ALONG CHURCH STREET TO BUS RANK IN CHURCH STREET AND RETURN ALONG THE SAME ROUTE.

(ALTERNATIVELY) AS PER PRESCRIBED ROUTE BY LOCAL AUTHORITY IN DUNDEE, GLENGCOE AND NEWCASTLE TOWNS)

### RESTRICTION:

1. PROVIDED THAT NO INTERMEDIATE PERSONS BE CONVEYED BETWEEN DUNDEE AND GLENGCOE ON BOTH FORWARD AND RETURN JOURNEYS; AND
2. PROVIDED THAT ON THE FORWARD JOURNEY TO NEWCASTLE NO PERSONS SHALL BE PICKED UP AFTER PASSING THE JUNCTION OF ROAD 35/2 AND PROVINCIAL MAIN ROAD NO.1 AND THAT ON THE RETURN JOURNEY TO DUNDEE NO PERSONS SHALL BE SET DOWN AFTER PASSING THE AFORE-MENTIONED JUNCTION.

### ROUTE NO. 13

PERSONS AND THEIR PERSONAL EFFECTS:

FROM: DANNHAUSER TO KARBOCHEM (NEWCASTLE) DISTRICT OF NEWCASTLE AND RETURN.

### ROUTE DESCRIPTION:

FROM DANNHAUSER ALONG ROAD 35/2 TO THE JUNCTION WITH PROVINCIAL ROAD NO. 1, TURN RIGHT AT THIS JUNCTION ALONG PROVINCIAL ROAD NO. 1 AND CONTINUE ALONG THIS ROAD TO THE JUNCTION WITH ROAD 483, TURN RIGHT ALONG 483 TO THE JUNCTION WITH AN UNNUMBERED ROAD PROCEEDING TO KARBOCHEM (NEWCASTLE), TURN RIGHT ALONG THIS UNNUMBERED ROAD AND PROCEED TO KARBOCHEM (NEWCASTLE) AND RETURN ALONG THE SAME ROUTE.

PROVIDED THAT ON THE FORWARD JOURNEY TO KARBOCHEM NO PERSONS WILL BE PICKED UP AFTER PASSING THE JUNCTION OF ROAD 35/2 AND PROVINCIAL ROAD NO.1 AND THAT ON THE RETURN JOURNEY TO DANNHAUSER NO PERSONS WILL BE SET DOWN AFTER PASSING THE AFORE-MENTIONED JUNCTION.



## transport

Department:  
Transport  
Province of KwaZulu-Natal

## GAZETTE

LGKZNG44-2020-FEB

REGION: ALL

### ROUTE NO. 14

#### PERSONS AND THEIR PERSONAL EFFECTS:

FROM: MASON STREET BUS RANK – VRYHEID (MAGISTERIAL DISTRICT OF VRYHEID) VIA UTRECHT, NEWCASTLE, DANNHAUSER, DUNDEE, GLENCOE, LADYSMITH, ESTCOURT AND MOOI RIVER TO BORDER OF REPUBLIC OF SOUTH AFRICA AND TRANSKEI AT UMTAMVUMA RIVER EN ROUTE TO MZAMB, CASINI – TRANSKEI AND RETURN.

#### BORDER DESCRIPTION:

FROM MASON STREET BUS RANK, VRYHEID ALONG UTRECHT STREET TO LANDROST STREET, LEFT ALONG LANROST STREET TO KERK STREET, RIGHT ALONG KERK STREET, (MAIN ROAD 34) TO THE JUNCTION WITH MAIN ROAD 41 (BLOOD RIVER) CONTINUE RIGHT ALONG MAIN ROAD 41 TO THE JUNCTION WITH ROAD 565 (VAN ROOYEN STREET – UTRECHT) CONTINUE ALONG VAN ROOYEN STREET TO HOOG STREET, RIGHT IN HOOG STREET TO HOOG STREET BUS RANK, RETURN ALONG HOOG STREET TO VAN ROOYEN STREET, RIGHT ALONG VAN ROOYEN STREET TO VOOR STREET, LEFT ALONG VOOR STREET (ROAD 565) TO MAIN ROAD 37, LEFT ALONG MAIN ROAD 37 TO MAIN ROAD 483, RIGHT ALONG MAIN ROAD 483 TO THE JUNCTION WITH MAIN ROAD 410 (NEWCASTLE) RIGHT ALONG ROAD 410 TO ALBERT WESSELS DRIVE, CONTINUE LEFT ALONG ALBERT WESSELS DRIVE TO HARDWICK STREET, RIGHT ALONG HARDWICK STREET TO MURCHISON STREET, LEFT ALONG MURCHISON STREET TO VOORTREKKER STREET, RIGHT ALONG VOORTREKKER STREET TO CHURCH STREET, RIGHT ALONG CHURCH STREET TO CHURCH STREET BUS RANK, RETURN FROM CHURCH STREET BUS RANK VIA CHURCH STREET, VOORTREKKER STREET, MURCHISON STREET, HARDWICK STREET AND ALBERT WESSELS DRIVE TO THE JUNCTION WITH MAIN ROAD 410, CONTINUE ALONG MAIN ROAD 410 TO THE JUNCTION WITH PROVINCIAL MAIN ROAD 1/12, CONTINUE LEFT ALONG PROVINCIAL MAIN ROAD 1/12 TO THE JUNCTION WITH MAIN ROAD 35, CONTINUE LEFT ALONG MAIN ROAD 35 TO DANNHAUSER JUNCTION ROAD 204 AND WEST STREET, CONTINUE RIGHT ALONG WEST STREET TO DANNHAUSER BUS RANK, RETURN FROM BUS RANK ALONG WEST STREET TO MAIN ROAD 35, CONTINUE ALONG MAIN ROAD 35 TO JUNCTION WITH MAIN ROAD 34, CONTINUE INTO AND ALONG MAIN ROAD 34 INTO KARELLANDMAN STREET (DUNDEE) TO VICTORIA STREET, LEFT ALONG VICTORIA STREET TO VICTORIA STREET BUS RANK, RETURN FROM VICTORIA STREET BUS RANK ALONG VICTORIA STREET TO KARELLANDMAN STREET, RIGHT ALONG KARELLANDMAN STREET TO JUNCTION WITH ROAD 376, CONTINUE LEFT ALONG ROAD 376 (KARELLANDMAN STREET) TO GLENCOE TO JUNCTION WITH BIGGAR STREET, RIGHT ALONG BIGGAR STREET TO GHANDI STREET, LEFT ALONG GHANDI STREET TO DOYLE STREET, RIGHT ALONG DOYLE STREET TO DOYLE STREET RANK, RETURN FROM DUOYLE STREET RANK VIA GHANDI STREET AND BIGGAR STREET INTO AND ALONG ROAD 356/2 TO MAIN ROAD 33, CONTINUE ALONG MAIN ROAD 33 TO MAIN ROAD 1/11, CONTINUE LEFT ALONG MAIN ROAD 1/11 TO LADYSMITH INTO AND ALONG NEWCASTLE ROAD TO ALFRED STREET, RIGHT ALONG ALFRED STREET TO CROWSHAW STREET, LEFT ALONG CROWSHAW STREET INTO LYELL STREET, ALONG LYELL STREET TO ALEXANDER STREET, LEFT ALONG ALEXANDER STREET TO ALEXANDER STREET BUS RANK, RETURN FROM ALEXANDER STREET BUS RANK, ALONG ALEXANDER STREET TO LYELL STREET, LEFT ALONG LYELL STREET INTO SHORT STREET, RIGHT ALONG SHORT STREET INTO MAIN ROAD 9, CONTINUE ALONG MAIN ROAD 1/9 PASSING COLENZO TO THE JUNCTION WITH ROAD 11/1, CONTINUE LEFT ALONG MAIN ROAD 1/9 TO ESTCOURT INTO AND ALONG HARDING STREET TO ALEXANDER STREET, RIGHT INTO ALEXANDRA STREET TO BUS RANK, RETURN FROM BUS RANK ALONG ALEXANDRA STREET TO HARDING STREET, RIGHT ALONG HARDING STREET TO LORNE STREET, LEFT ALONG LORNE STREET INTO AND ALONG MAIN ROAD 8 TO ROAD 170, CONTINUE ALONG ROAD 170 TO JUNCTION WITH NO.3 (NATIONAL ROAD NO.3) CONTINUE LEFT ALONG N3 TO JUNCTION WITH ROAD 19, LEFT ALONG ROAD 19 TO JUNCTION WITH MAIN ROAD 1-8, RIGHT ALONG MAIN ROAD 1-8 INTO MOOI RIVER TO LAWRENCE STREET BUS RANK, LEFT INTO LAWRENCE STREET TO BUS RANK, RETURN FROM BUS RANK ALONG LAWRENCE STREET TO MAIN ROAD 1-8, LEFT ALONG MAIN 1-8 TO FLY-OVER NATIONAL ROAD N8 (ROAD 14) CONTINUE LEFT OVER NATIONAL N8 AND RIGHT ONTO N8 CONTINUE ALONG MAIN ROAD 21 OVER NATIONAL ROAD N8 AND ALONG MAIN ROAD 21 TO THE JUNCTION WITH NATIONAL ROAD N2, CONTINUE RIGHT ALONG N2 AND MAIN ROAD TO N3 TO PORT SHEPSTONE, FROM PORT SHEPSTONE FOLLOW ROAD 395 TO UMTAMVUMA RIVER (BORDER OF REPUBLIC OF SOUTH AFRICA AND TRANSKEI) AND RETURN ALONG THE SAME ROUTE.

(ALTERNATIVELY FOLLOW PRESCRIBED ROUTE BY LOCAL AUTHORITIES)

#### RESTRICTION:

SUBJECT TO THE CONDITION THAT ON FORWARD JOURNEY FROM VRYHEID PERSONS MAY ONLY BE PICKED UP AT POINTS AS PER TIME TABLE AND NO INTERMEDIATE PERSONS MAY BE CONVEYED AND ON THE RETURN JOURNEY PERSONS MAY ONLY BE SET DOWN AT POINTS AS PER TIME TABLE AND NO INTERMEDIATE PERSONS MAY BE CONVEYED.

### ROUTE NO. 15

#### PERSONS AND THEIR PERSONAL EFFECTS:

FROM: TOP RANK, OSIZWENI (MAGISTERIAL DISTRICT OF NEWCASTLE) VIA MADADENI BLACK TOWNSHIP, NEWCASTLE TO DURBAN (MAGISTERIAL DISTRICT OF DURBAN) AND RETURN.

#### ROUTE DESCRIPTION:

FROM TOP RANK, OSIZWENI (MAGISTERIAL DISTRICT OF NEWCASTLE) ALONG UNNUMBERED ROADS TO ROAD 483, TURN LEFT ALONG ROAD 483, TURN RIGHT ALONG 2M 227 INTO MADADENI VIA SECTIONS 1,2,3,4,5 & 6 AND RETURN TO ROAD 483, TURN RIGHT ALONG ROAD 410, LEFT INTO ALBERT WESSELS DRIVE, RIGHT INTO FARADAY STREET, RIGHT INTO HARDWICK STREET, LEFT INTO MURCHISON STREET, RIGHT INTO VOORTREKKER STREET, RIGHT INTO TERMINUS STREET TO THE NEWCASTLE BUS TERMINUS, RETURN ALONG TERMINUS STREET VIA VOORTREKKER STREET, MURCHISON STREET, HARDWICK STREET, FARADAY STREET, ALBERT WESSELS DRIVE TO ROAD 410, CONTINUE ALONG ROAD 410 INTO AND ALONG PROVINCIAL MAIN ROAD 1/12 TO THE JUNCTION WITH PROVINCIAL MAIN ROAD 1/12 AND ROAD 35/2, CONTINUE LEFT ALONG PROVINCIAL MAIN ROAD 35/2 TO THE JUNCTION WITH PROVINCIAL MAIN ROAD 35/1 – 35/2 AND ROAD 204, CONTINUE RIGHT ALONG WEST STREET FOR A DISTANCE OF 0,5 KILOMETRES TO DANNHAUSER BUS RANK, FROM DANNHAUSER BUS RANK ALONG WEST STREET TO THE JUNCTION WITH PROVINCIAL MAIN ROAD 35/1 – 35/2 AND ROAD 204, CONTINUE LEFT ALONG ROAD 204 VIA DANNHAUSER TOWN TO THE JUNCTION WITH PROVINCIAL MAIN ROAD 1/12 (WYKEHAM 7852) CONTINUE LEFT ALONG PROVINCIAL MAIN ROAD 1/12 AND 1/11 INTO NEWCASTLE ROAD (LADYSMITH) CONTINUE ALONG NEWCASTLE ROAD INTO ALFRED STREET, RIGHT ALONG ALFRED STREET TO CROWSHAW STREET, LEFT ALONG CROWSHAW STREET INTO LYELL STREET, CONTINUE ALONG LYELL STREET TO ALEXANDER STREET, LEFT ALONG ALEXANDER STREET TO ALEXANDER STREET BUS RANK, FROM ALEXANDER STREET BUS RANK ALONG ALEXANDER STREET TO LYELL STREET, LEFT ALONG LYELL STREET TO THE JUNCTION WITH SHORT STREET, RIGHT ALONG SHORT STREET WHICH BECOMES PROVINCIAL MAIN ROAD 1/11 (LADYSMITH COMMONAGE) CONTINUE ALONG PROVINCIAL MAIN ROAD 1/11 AND PROVINCIAL MAIN ROAD 1/10 TO THE TURN OFF TO COLENZO ON THE FARM TUGELA DRIFT 1062, CONTINUE LEFT ALONG THIS ROAD AND PROCEED OVER TUGELA RIVER TO SIR GEORGE STREET (COLENZO) CONTINUE RIGHT ALONG SIR GEORGE STREET TO DOORNKOP STREET, RIGHT ALONG DOORNKOP STREET TO TUGELA STREET TO WEST STREET, CONTINUE ALONG WEST TO SIR GEORGE STREET, CONTINUE ALONG SIR GEORGE STREET TO JUNCTION WITH MAIN ROAD 12/3, CONTINUE RIGHT ALONG MAIN ROAD 12/3 AND LEFT INTO AND ALONG PROVINCIAL MAIN ROAD 1/9 TO ROAD 11/1 (PLESSISLAER 1331) CONTINUE LEFT ALONG PROVINCIAL MAIN ROAD 1/9 INTO HARDING STREET (ESTCOURT) AND PROCEED ALONG HARDING STREET TO ALEXANDRA STREET, CONTINUE RIGHT ALONG ALEXANDRA STREET TO ALEXANDRA STREET BUS RANK, RETURN FROM ALEXANDRA STREET BUS RANK ALONG ALEXANDRA STREET TO CONNOR, RIGHT ALONG CONNOR STREET TO LORNE STREET, LEFT ALONG LORNE STREET TO ROAD 103 TO THE JUNCTION WITH ROAD 168, CONTINUE ALONG ROAD 168 AND RETURN LEFT ALONG WESTERN FREEWAY, TURN LEFT INTO AND ALONG ROAD 152, RIGHT INTO AND ALONG ROAD 103 (OLD MAIN ROAD) LEFT INTO AND ALONG LAWRENCE STREET TO BUS RANK IN MOOI RIVER, FROM MOOI RIVER BUS RANK, TURN LEFT INTO ROAD 103 (OLD MAIN ROAD) LEFT INTO WESTERN FREEWAY TO PIETERMARITZBURG ALONG OLD GREYTOWN ROAD, RIGHT INTO AND ALONG CHURCH STREET LEFT INTO AND ALONG EAST STREET TO EAST STREET BUS STOP, CONTINUE ALONG EAST STREET (WHICH BECOMES ECHO ECHO ROAD) TO ORTHMANN ROAD, LEFT ALONG ORTHMANN ROAD TO N3 INTERCHANGE, CONTINUE RIGHT INTO AND ALONG NATIONAL ROAD N8 VIA TOLL ROAD INTO AND ALONG WESTERN FREEWAY INTO OLD DUTCH ROAD, CONTINUE ALONG OLD DUTCH ROAD INTO ALICE STREET, ALONG ALICE STREET TO MARKET ROAD TURN RIGHT ALONG MARKET ROAD INTO VICTORIA STREET BUS RANK, FROM BUS RANK RETURN ALONG CANNONGATE ROAD ONTO WESTERN FREEWAY, CONTINUE ALONG WESTERN FREEWAY INTO AND ALONG N8 AND FOLLOW FORWARD PRESCRIBED ROUTE.

ALTERNATIVELY FOLLOW PRESCRIBED ROUTE BY LOCAL AUTHORITIES

#### RESTRICTION:

SUBJECT TO THE CONDITION THAT THE HOLDER MAY NOT OPERATE BETWEEN NEWCASTLE, MADADENI OR OSIZWENI OR FROM OSIZWENI, MADADENI TO NEWCASTLE WHILEST THE AGREEMENT CONCLUDED BETWEEN THE HOLDER KWAZULU BUS SERVICE (PTY) LTD, TILLY BUS SERVICE (PTY) LTD, M.S DESAI AND EAJ TRANSPORT SERVICES CC REMAINS VALID AND BINDING.

### ROUTE NO. 16

#### PERSONS AND THEIR PERSONAL EFFECTS:

FROM: ESTCOURT BUS RANK (ALEXANDRA STREET) (MAGISTERIAL DISTRICT OF ESTCOURT) TO DURBAN (MAGISTERIAL DISTRICT OF DURBAN) AND RETURN.

#### ROUTE DESCRIPTION

FROM ALEXANDRA STREET BUS RANK ALONG ALEXANDRA STREET TO CONNOR STREET, RIGHT ALONG CONNOR STREET TO LORNE STREET, LEFT ALONG LORNE STREET TO ROAD 103 TO THE JUNCTION WITH ROAD 168, CONTINUE ALONG ROAD 168 AND TURN LEFT ALONG WESTERN FREEWAY,





## transport

Department:  
Transport  
Province of KwaZulu-Natal

## GAZETTE

LGKZNG44-2020-FEB

REGION: ALL

TURN LEFT INTO AND ALONG ROAD 152, RIGHT INTO AND ALONG ROAD 103 (OLD MAIN ROAD) LEFT INTO AND ALONG LAWRENCE ROAD TO BUS RANK IN MOOI RIVER, FROM BUS RANK TURN LEFT INTO ROAD 103 (OLD MAIN ROAD), LEFT INTO WESTERN FREEWAY TO PIETERMARITZBURG, ALONG OLD GREYTOWN ROAD, RIGHT INTO AND ALONG CHURCH STREET, LEFT INTO AND ALONG EAST STREET TO EAST STREET BUS STOP, CONTINUE ALONG EAST STREET (WHICH BECOMES ECHO ROAD) TO ORTHMANN ROAD, LEFT ALONG ORTHMANN ROAD TO N8 INTERCHANGE, CONTINUE RIGHT INTO AND ALONG NATIONAL ROAD N8 VIA TOLL ROAD INTO AND ALONG WESTERN FREEWAY INTO OLD DUTCH ROAD, CONTINUE ALONG OLD DUTCH ROAD INTO ALICE STREET TO MARKET ROAD, TURN RIGHT ALONG MARKET ROAD INTO VICTORIA STREET BUS RANK, FROM BUS RANK RETURN ALONG CANNONGATE ROAD ONTO WESTERN FREEWAY, CONTINUE ALONG WESTERN FREEWAY INTO AND ALONG N8 AND FOLLOW FORWARD PRESCRIBED ROUTE.

ALTERNATIVELY FOLLOW PRESCRIBED ROUTE BY LOCAL AUTHORITIES.

### ROUTE NO. 17

PERSONS AND THEIR PERSONAL EFFECTS:

FROM: DUNDEE BUS RANK (MAGISTERIAL DISTRICT OF DUNDEE) VIA GLENCOE, WASBANK TO ALEXANDER STREET BUS RANK (LADYSMITH) (MAGISTERIAL DISTRICT OF KILPRIVER) AND RETURN.

ROUTE DESCRIPTION:

FROM DUNDEE BUS RANK ALONG VICTORIA STREET TO THE JUNCTION WITH KARELLANDMAN ROAD, (PROVINCIAL MAIN ROAD 34/1) CONTINUE ALONG KARELLANDMAN ROAD (PROVINCIAL MAIN ROAD 34/1) TO THE JUNCTION WITH PROVINCIAL MAIN ROAD 376/2 (BEECHNUT LIFE SAVERS STOP) CONTINUE LEFT ALONG KARELLANDMAN ROAD (PROVINCIAL MAIN ROAD 376/2) TO THE JUNCTION WITH PROVINCIAL MAIN ROAD 356/2 (KARELLANDMAN ROAD) AND UITHOEK STREET, (GLENCOE) CONTINUE LEFT ALONG UITHOEK STREET TO THE JUNCTION WITH CEELE STREET, CONTINUE RIGHT ALONG CEELE STREET PASSING TEMBALIHLE TOWNSHIP AND CONTINUE ALONG PROVINCIAL MAIN ROAD 356/2 VIA UITHOEK 1335 (UITHOEK STATION STOP) WASBANK 1076 (BY PRODUCTS STOP) TO THE JUNCTION WITH PROVINCIAL MAIN ROAD 314/1 AND 33/1 (MOOISPRUIT STOP) CONTINUE ALONG PROVINCIAL MAIN ROAD 33/1 TO THE JUNCTION WITH STATION ROAD (WASBANK) CONTINUE RIGHT ALONG STATION ROAD TO WASBANK BUS RANK, RETURN ALONG STATION ROAD TO THE JUNCTION WITH PROVINCIAL MAIN ROAD 33/1 CONTINUE LEFT ALONG PROVINCIAL MAIN ROAD 36/1 TO THE JUNCTION WITH PROVINCIAL MAIN ROAD 355/1 AND 314/1 (MOOISPRUIT STOP) CONTINUE LEFT ALONG PROVINCIAL MAIN ROAD 33/1 VIA WESSELSNEK TURN-OFF STOP (JUNCTION ROAD 191) CONTINUE ALONG PROVINCIAL MAIN ROAD 33/1 VIA PLATBE 1241, S.A.P. ELANDSLAAGTE STOP TO THE JUNCTION WITH PROVINCIAL MAIN ROAD 1/11, CONTINUE LEFT ALONG PROVINCIAL MAIN ROAD 1/11 VIA WELGELEGEN STOP, SCHAAP PLAATS 5689, PEPPORTH STATION STOP INTO NEWCASTLE ROAD (LADYSMITH) CONTINUE ALONG NEWCASTLE ROAD (PROVINCIAL MAIN ROAD 1/11) TO WILLIS ROAD, CONTINUE LEFT ALONG WILLIS ROAD TO ILLING ROAD, CONTINUE RIGHT ALONG ILLING ROAD VIA ILLING ROAD BUS RANK TO ALFRED ROAD, CONTINUE RIGHT ALONG ALFRED ROAD TO CROWSHAW ROAD, CONTINUE LEFT ALONG CROWSHAW ROAD INTO LYELL STREET TO THE JUNCTION WITH ALEXANDER STREET, CONTINUE LEFT ALONG ALEXANDER STREET TO ALEXANDER STREET BUS RANK AND RETURN ALONG THE SAME ROUTE.

RESTRICTION: (ROUTE NO.17)

SUBJECT TO THE RESTRICTION THAT ON JOURNEYS TO LADYSMITH NO PERSONS SHALL BE PICKED UP FROM THE JUNCTION OF PROVINCIAL ROAD NO.1 AND ROAD 189 AND ON THE RETURN JOURNEY TO DUNDEE NO PERSONS SHALL BE SET DOWN UNTIL THE JUNCTION OF PROVINCIAL ROAD NO.1 AND ROAD 189 IS PASSED.

### ROUTE NO. 18

PERSONS AND THEIR PERSONAL EFFECTS:

FROM: KARL LANDMAN STREET BUS RANK, GLENCOE (MAGISTERIAL DISTRICT OF GLENCOE) VIA DUNDEE, VRYHEID, HLOBANE TO CORONATION (MAGISTERIAL DISTRICT OF VRYHEID) AND RETURN.

ROUTE DESCRIPTION:

FROM: KARL LANDMAN STREET BUS RANK, GLENCOE, TURN RIGHT INTO KARL LANDMAN STREET, PROCEED INTO AND ALONG UITHOEK STREET, ACROSS CELLE STREET TO JUNCTION WITH UNNUMBERED BY-PASS ROAD, LEFT ALONG UNNUMBERED ROAD TO JUNCTION WITH R876, RIGHT ALONG R876 TO JUNCTION WITH R34 INTO AND ALONG KARELLANDMAN STREET, DUNDEE TO JUNCTION WITH VICTORIA STREET, LEFT ALONG VICTORIA STREET TO VICTORIA STREET BUS RANK, DUNDEE, CONTINUE ALONG VICTORIA STREET (R34) INTO AND ALONG KERK STREET, VRYHEID, LEFT INTO PRESIDENT STREET, RIGHT INTO UTRECHT STREET, RIGHT INTO MASON STREET BUS RANK, VRYHEID, CONTINUE ALONG UTRECHT STREET, RIGHT INTO VAN RIEBEECK STREET, LEFT INTO STRETCH STREET, LEFT INTO R4 TO JUNCTION WITH R46, CONTINUE ALONG R46 TO JUNCTION WITH R268, LEFT ALONG R268 PASSED THE ENTRANCE TO HLOBANE HOSTEL NO.1 TO JUNCTION WITH R34, LEFT ALONG R34 TO ENTRANCE OF VRYHEID CORONATION COLLIERY AND RETURN ALONG THE SAME ROUTE.

RESTRICTION:

ON THE FORWARD JOURNEY, NO PERSONS TO BE PICKED UP BETWEEN MASON STREET BUS, VRYHEID AND VRYHEID CORONATION COLLIERY AND ON THE RETURN JOURNEY, NO PERSONS TO BE SET DOWN BETWEEN VRYHEID CORONATION COLLIERY AND MASON STREET BUS RANK INCLUSIVE.

### ROUTE 19

EMPLOYEES OF DURBAN NAVIGATION COLLIERIES, DANNHAUSER AND THEIR PERSONAL EFFECTS:

FROM: DURBAN NAVIGATION COLLIERIES, DANNHAUSER TO BROOKSNEK (BORDER OF REPUBLIC OF SOUTH AFRICA AND TRANSKEI) AND RETURN.

ROUTE DESCRIPTION:

FROM DURBAN NAVIGATION COLLIERIES, DANNHAUSER VIA NEWLY CONSTRUCTED ROAD TO DISTRICT ROAD 204, TURN LEFT ALONG ROAD 204 AND PROCEED ALONG THIS ROAD TO THE JUNCTION WITH PROVINCIAL ROAD NO. 1, TURN LEFT ONTO PROVINCIAL ROAD NO.1 AND PROCEED ALONG PROVINCIAL ROAD NO.1 VIA LADYSMITH TO THE JUNCTION WITH NATIONAL ROAD N3, THEN CONTINUE ALONG NATIONAL ROAD N3 VIA MOOI RIVER AND PIETERMARITZBURG UP TO THE INFORMATION SIGN INDICATING TRANSKEI, TURN LEFT AT THIS SIGN AND FOLLOW THE FLY-OVER ONTO PROVINCIAL ROAD 338, CONTINUE ALONG ROAD 338 UP TO THE JUNCTION WITH MAIN ROAD 5, TURN LEFT ALONG MAIN ROAD NO.5, AT THIS JUNCTION AND PROCEED ALONG MAIN ROAD NO.5 VIA RICHMOND AND IXOPO TO UMZIMKULU BORDER POST (REPUBLIC OF SOUTH AFRICA AND TRANSKEI) THEN CONTINUE ALONG TRANSKEI ROAD INTO MAIN ROAD 416, CONTINUE ALONG MAIN ROAD 416 INTO TRANSKEI ROAD, CONTINUE ALONG TRANSKEI ROAD INTO MAIN ROAD 610, CONTINUE ALONG MAIN ROAD 610 TO BROOKSNEK (BORDER OF REPUBLIC OF SOUTH AFRICA AND TRANSKEI) AND RETURN ALONG THE SAME ROUTE.

ON THE RETURN ROUTE AT THE JUNCTION OF PROVINCIAL ROAD 338 AND NATIONAL ROAD N3 TURN LEFT ONTO NATIONAL ROAD N3 AND PROCEED TO DURBANCOL. AS PER ABOVE PRESCRIBED ROUTE.

RESTRICTION:

NO EMPLOYEES FROM DURBANCOL TO BE PICKED OR SET DOWN AT ANY POINT BETWEEN DURBANCOL AND BROOKSNEK.

TIME TABLE

AS AND WHEN REQUIRED BY DURBAN NAVIGATION COLLIERIES.

SCALE OF CHARGES

AS PER CONTRACT WITH SOUTH AFRICAN IRON & STEEL INDUSTRIAL CORPORATION LIMITED.

### ROUTE NO. 20

PERSONS AND THEIR PERSONAL EFFECTS:

FROM: NEWCASTLE BUS RANK, (MAGISTERIAL DISTRICT OF NEWCASTLE) TO BELLED BUS STATION (MAGISTERIAL DISTRICT OF PRETORIA) AND RETURN.

ROUTE DESCRIPTION:

FROM NEWCASTLE BUS RANK. CONTINUE ALONG CHURCH STREET LEFT INTO VOORTREKKER STREET, LEFT INTO KIRKLAND STREET, LEFT INTO ALLEN STREET INTO AND ALONG R23 INTO AND ALONG N3 INTO AND ALONG N.1, CONTINUE INTO AND ALONG R28 INTO AND ALONG POTGIETER STREET, PRETORIA TO BELLE OMBRE BUS STATION AND RETURN ALONG THE SAME ROUTE.

(ALTERNATIVELY: FOLLOW PRESCRIBED ROUTE AS DETERMINED BY LOCAL AUTHORITIES EN ROUTE)

RESTRICTION:

SUBJECT TO THE PROVISIO THAT PERSONS MAY ONLY BE PICKED UP AND SET DOWN AS PER SCALE OF CHARGES. SUBJECT TO THE FURTHER CONDITION THAT THIS TRANSPORTATION MAY BE CONDUCTED ONLY BY MEANS OF A SINGLE DECKER BUS WITH A MINIMUM SEATING CAPACITY OF 60 (SIXTY) PERSONS.

### ROUTE NO.21 (A)

EMPLOYEES OF DURBAN NAVIGATION COLLIERIES AND THEIR PERSONAL EFFECTS:

FROM: DURBAN NAVIGATION COLLIERIES – DANNHAUSER (MAGISTERIAL DISTRICT OF DANNHAUSER) TO KING WILLIAMSTOWN (MAGISTERIAL DISTRICT OF KING WILLIAMSTOWN) AND RETURN.

ROUTE DESCRIPTION:

FROM DURBAN NAVIGATION COLLIERIES ALONG ROAD 204 TO JUNCTION WITH MAIN ROAD 1, CONTINUE LEFT ALONG MAIN ROAD 1 INTO NEWCASTLE ROAD (LADYSMITH) CONTINUE ALONG NEWCASTLE ROAD, ALFRED STREET, RIGHT ALONG ALFRED STREET TO CROWSHAW STREET, LEFT ALONG



## transport

Department:  
Transport  
Province of KwaZulu-Natal

## GAZETTE

LKGKZNG44-2020-FEB

REGION: ALL

CROWSHAW STREET INTO AND ALONG LYELL STREET TO KING STREET, RIGHT ALONG KING STREET AND POORT STREET JUNCTION WITH MAIN ROAD 31, CONTINUE INTO AND ALONG MAIN ROAD 31 TO VAN REENEN, FROM VAN REENEN FOLLOW N8 TO HARRISMITH, FROM HARRISMITH CONTINUE LEFT ALONG R49 TO BETHLEHEM, FROM BETHLEHEM FOLLOW R26 VIA FOURIESBURG, FICKSBURG, CLOCOLAN, LADYBRAND HOBHOUSE, WEPENER TO ZASTRON, FROM ZASTRON FOLLOW R30 VIA ALI WAL NORTH, JAMESTOWN, QUEENSTOWN, CATHCART, STUTTERHEIM TO KING WILLIAMSTOWN AND RETURN ALONG THE SAME ROUTE.

SUBJECT TO THE CONDITION THAT ONLY DURBAN NAVIGATION COLLIERIES WORKERS TO BE CONVEYED ON THE FORWARD AND RETURN JOURNEYS.

TIME TABLE:

AS AND WHEN REQUIRED BY DURBAN NAVIGATION COLLIERIES FOR THE CONVEYANCE OF EMPLOYEES PROCEEDING TO THEIR PLACE OF RESIDENCE.

SCALE OF CHARGES: AS PER CONTRACT AGREEMENT.

ROUTE NO. 21 (B)

ALTERNATIVE ROUTE VIA ALICE (CISKEI) TO KING WILLIAMSTOWN: ROUTE (B)

FROM: DURBAN NAVIGATION COLLIERIES – DANNHAUSER (MAGISTERIAL DISTRICT OF DANNHAUSER) VIA ALICE (REPUBLIC OF CISKEI) TO KING WILLIAMSTOWN (MAGISTERIAL DISTRICT OF KING WILLIAMSTOWN) AND RETURN.

ROUTE DESCRIPTION:

FROM DURBAN NAVIGATION COLLIERIES ALONG ROAD 204 TO JUNCTION WITH MAIN ROAD 1, CONTINUE LEFT ALONG MAIN ROAD 1 INTO NEWCASTLE ROAD (LADYSMITH) CONTINUE ALONG NEWCASTLE ROAD, ALFRED STREET, RIGHT ALONG ALFRED STREET TO CROWSHAW STREET, LEFT ALONG CROWSHAW STREET INTO AND ALONG LYELL STREET TO KING STREET, RIGHT ALONG KING STREET AND POORT STREET JUNCTION WITH MAIN ROAD 31, CONTINUE INTO AND ALONG MAIN ROAD 31 TO VAN REENEN, FROM

ROUTE NO. 25

PERSONS AND THEIR PERSONAL EFFECTS:

FROM: BERGVILLE BUS RANK (MAGISTERIAL DISTRICT OF BERGVILLE) TO BARAGWANATH HOSPITAL (PUTCO BUS RANK) (MAGISTERIAL DISTRICT OF JOHANNESBURG) AND RETURN.

ROUTE DESCRIPTION:

FROM BERGVILLE BUS RANK ALONG TATHAM ROAD TO THE JUNCTION WITH ROAD 11, CONTINUE ALONG ROAD 11 TO JUNCTION ROAD 30, CONTINUE RIGHT ALONG ROAD 30 TO THE JUNCTION WITH ROAD 31, CONTINUE LEFT ALONG ROAD 31 TO VAN REENEN (BORDER NATAL AND ORANGE FREE STATE), CONTINUE ALONG N8 (ROAD P57) BY-PASSING HARRISMITH, WARDEN AND VILLIERS TO HEIDELBERG ROAD (103) AND PROCEED TO VICKERS ROAD ALONG VICKERS ROAD – MAGISTERIAL DISTRICT OF JOHANNESBURG TO RUVEN ROAD AND PROCEED ALONG RUVEN ROAD TO MAIN REEF ROAD, ALONG MAIN REEF ROAD TO WOLHUTERS STREET LEFT ALONG WOLHUTERS STREET TO WOLHUTERS'S MENS HOSTEL, CONTINUE ALONG WOLHUTERS STREET RIGHT INTO CITY SUBURBAN STREET, LEFT INTO DURBAN STREET LEFT INTO END STREET, RIGHT INTO HEIDELBERG STREET, JOIN WEMMER JUBILEE STREET TO ELLEFF STREET EXTENSION, RIGHT INTO TRUMP STREET, LEFT INTO BOOYSSENS STREET TO KIMBERLY ROAD (R29) RIGHT INTO POTCHEFSTROOM ROAD TO BARAGWANATH HOSPITAL BUS RANK AND RETURN ALONG THE SAME ROUTE.

RESTRICTION:

SUBJECT TO THE RESTRICTION THAT ON THE JOURNEYS TO BARAGWANATH NO PERSONS SHALL BE SET DOWN BETWEEN BERGVILLE AND HARRISMITH AND ON THE RETURN JOURNEYS FROM BARAGWANATH NO PERSONS SHALL BE PICKED UP BETWEEN HARRISMITH AND BERGVILLE.

ROUTE NO. 26

PERSONS AND THEIR PERSONAL EFFECTS:

FROM: BRUNTVILLE BLACK TOWNSHIP (MAGISTERIAL DISTRICT OF MOOI RIVER) TO MOOI RIVER TEXTILES (MAGISTERIAL DISTRICT OF MOOI RIVER) AND RETURN.

DEPART FROM MAIN STREET, BRUNTVILLE BLACK TOWNSHIP, MOOI RIVER SOUTH, BOROUGH OF MOOI RIVER TO THE UNNAMED ENTRANCE ROAD TO THE BRUNTVILLE BLACK TOWNSHIP, TURN LEFT AND CONTINUE PAST THE N.P.A CLINIC AND CEMETERY TO THE INTERSECTION OF ROAD 4/1, TURN LEFT AND PROCEED ALONG ROAD 14/1 OVER THE N3/4 BRIDGE TO THE INTERSECTION OF ROADS 14/1 AND 1/7, TURN RIGHT INTO ROAD 1/7 AND PROCEED TO THE INTERSECTION OF ROAD 1/7 AND LAWRENCE ROAD IN MOOI RIVER, TURN LEFT AND PROCEED ALONG LAWRENCE ROAD TO THE INTERSECTION OF LAWRENCE ROAD AND MARKET STREET, TURN RIGHT INTO MARKET STREET AND PROCEED OVER THE RAILWAY BRIDGE TO THE INTERSECTION OF MARKET STREET AND CLAUGHTON TERRACE, TURN LEFT INTO CLAUGHTON TERRACE FOR 2 (TWO) KILOMETRES OVER THE BRIDGE, OVER THE MOOI RIVER, TO THE BUS RANK AND RETURN ALONG THE SAME ROUTE. THE HOLDER IS ENTITLED TO OPERATE INTERMEDIATE JOURNEYS BETWEEN BRUNTVILLE AND MOOI IN ACCORDANCE WITH THE TIME TABLE.

14.30 – T.FERN.T. (SCHOOL TERMS)

TERMINUS/ VOORTREKKER/ MURCHISON/ SUNDERLAND/ KIRKLAND/ ST. DOMINIC/ SCOTT/ BOUNDARY/ HENRIETTA/ PANORAMA/ DAVILLIA/ PANORAMA/ HENRIETTA/ BOUNDARY/ SCOTT/ SUNDERLAND/ KIRKLAND/ VOORTREKKER/ TERMINUS.

14.30 – SCHOOL HOLIDAYS – T.L.F – WOOD.F

TERMINUS/ VOORTREKKER/ MURCHISON/ SUNDERLAND/ KIRKLAND/ CENTRE/ ST. THOMAS/ DRAPER/ HATHORN/ LINK/ GREEN/ CENTRE/ LOXTON/ DRAPER/ HENRIETTA/ PANORAMA/ DAVILLIA/ PANORAMA/ TROLLIP/ BOUNDARY/ LINK/ HOSPITAL/ CENTRE/ ROBSON/ KENNETH/ FAIRLEIGH CRS/ KENNETH/ ROBSON/ CENTRE/ HOSPITAL/ LINK/ SCOTT/ SUNDERLAND/ KIRKLAND/ TERMINUS.

17.15 – T.L.F WOOD.

TERMINUS/ VOORTREKKER/ MURCHISON/ SUNDERLAND/ KIRKLAND/ CENTRE/ ST. THOMAS/ DRAPER/ HATHORN/ LINK/ GREEN/ CENTRE/ LOXTON/ DRAPER/ HENRIETTA/ PANORAMA/ DAVILLIA/ PANORAMA/ TROLLIP/ BOUNDARY/ SCOTT/ SUNDERLAND/ KIRKLAND/ VOORTREKKER/ TERMINUS.

17.15 – T.F

TERMINUS/ VOORTREKKER/ MURCHISON/ SUNDERLAND/ SCOTT/ LINK/ HOSPITAL/ CENTRE/ ROBSON/ KENNETH/ FAIRLEIGH CRS/ KENNETH/ ROBSON/ CENTRE/ HOSPITAL/ LINK/ SCOTT/ SUNDERLAND/ KIRKLAND/ VOORTREKKER/ TERMINUS.

DESCRIPTION:

SATURDAYS:

T – TOWN 06.45 – T.L.F – WOOD.F.

L – LENNOXTON 08.30 – T.L.F.

F – FAIRLEIGH 10.45 – T.L.F

F – WOOD – FERNWOOD 13.15 – T.L.F – WOOD.F.

ROUTE NO. 27

PERSONS AND THEIR PERSONAL EFFECTS:

LENNOXTON AND FAIRLEIGH – BUS TIME TABLE

06.45 – T.F. – WOOD

TERMINUS/ VOORTREKKER/ MURCHISON/ SUNDERLAND/ SCOTT/ BOUNDARY/ HENRIETTA/ PANORAMA/ DAVILLIA/ PANORAMA/ HENRIETTA/ BOUNDARY/ SCOTT/ ST. DOMINIC/ CHURCH/ BIRD/ KIRKLAND/ VOORTREKKER/ TERMINUS.

06.45 – T.L.F – DURING SCHOOL TERMS.

TERMINUS/ VOORTREKKER/ MURCHISON/ SUNDERLAND/ KIRKLAND/ CENTRE/ ST. THOMAS/ DRAPER/ HATHORN/ LINK/ GREEN/ CENTRE/ LOXTON/ DRAPER/ HENRIETTA/ PANORAMA/ DAVILLIA/ PANORAMA/ TROLLIP/ BOUNDARY/ LINK/ HOSPITAL/ CENTRE/ ROBSON/ KENNETH/ FAIRLEIGH CRS/ KENNETH/ ROBSON/ CENTRE/ HOSPITAL/ LINK/ SCOTT/ ST. DOMINIC/ TAGORE/ JENKYN/ BIRD/ KIRKLAND/ VOORTREKKER/ TERMINUS

08.30 – T.L.F

TERMINUS/ VOORTREKKER/ MURCHISON/ SUNDERLAND/ KIRKLAND/ CENTRE/ ST. THOMAS/ DRAPER/ HATHORN/ LINK/ GREEN/ CENTRE/ LOXTON/ DRAPER/ HENRIETTA/ PANORAMA/ DAVILLIA/ PANORAMA/ TROLLIP/ BOUNDARY/ LINK/ HOSPITAL/ CENTRE/ ROBSON/ KENNETH/ FAIRLEIGH CRS/ KENNETH/ ROBSON/ CENTRE/ HOSPITAL/ LINK/ SCOTT/ SUNDERLAND/ KIRKLAND/ VOORTREKKER/ TERMINUS.

11.00 – T.L.F. – WOOD.F.

TERMINUS/ VOORTREKKER/ MURCHISON/ SUNDERLAND/ KIRKLAND/ CENTRE/ ST. THOMAS/ DRAPER/ HATHORN/ LINK/ GREEN/ CENTRE/ LOXTON/ DRAPER/ HENRIETTA/ PANORAMA/ DAVILLIA/ PANORAMA/ TROLLIP/ BOUNDARY/ LINK/ HOSPITAL/ CENTRE/ ROBSON/ KENNETH/ FAIRLEIGH CRS/ KENNETH/ ROBSON/ CENTRE/ HOSPITAL/ LINK/ SCOTT/ ST. DOMINIC/ TAGORE/ JENKYN/ BIRD/ KIRKLAND/ VOORTREKKER/ TERMINUS

12.30 – T.L.F

TERMINUS/ VOORTREKKER/ MURCHISON/ SUNDERLAND/ KIRKLAND/ CENTRE/ ST. THOMAS/ DRAPER/ HATHORN/ LINK/ GREEN/ CENTRE/ LOXTON/ DRAPER/ HENRIETTA/ PANORAMA/ TROLLIP/ BOUNDARY/ LINK/ HOSPITAL/ CENTRE/ ROBSON/ KENNETH/ FAIRLEIGH CRS/ KENNETH/ ROBSON/ CENTRE/ HOSPITAL/ LINK/ SCOTT/ SUNDERLAND/ KIRKLAND/ VOORTREKKER/ TERMINUS.

13.45 – T.L.F.

TERMINUS/ VOORTREKKER/ MURCHISON/ SUNDERLAND/ SCOTT/ LINK/ HOSPITAL/ CENTRE/ ROBSON/ KENNETH/ FAIRLEIGH CRS/ KENNETH/ ROBSON/ CENTRE/ HOSPITAL/ LINK/ BOUNDARY/ TROLLIP/ PANORAMA/ HENRIETTA/ DRAPER/ LOXTON/ CENTRE/ GREEN/ LINK/ HATHORN/ DRAPER/ ST. THOMAS

CENTRE/ KIRKLAND/ VOORTREKKER/ TERMINUS.



## transport

Department:  
Transport  
Province of KwaZulu-Natal

## GAZETTE

LGKZNG44-2020-FEB

REGION: ALL

14.30 T.F.F. WOODL (SCHOOL TERMS)

TERMINUS/ VOORTREKKER/ MURCHISON/ SUNDERLAND/ KIRKLAND/ ST. DOMINIC/ SCOTT/ LINK/ HOSPITAL/ CENTRE/ ROBSON/ KENNETH/ FAIRLEIGH CRES/ KENNETH/ ROBSON/ CENTRE/ HOSPITAL/ LINK/ BOUNDARY/ TROLLIP/ PANORAMA/ DAVILLIA/ PANORAMA/ HENRIETTA/ DRAPER/ LOXTON/ CENTRE/ GREEN/ LINK/ HATHORN/ DRAPER/ ST. THOMAS/ CENTRE/ KIRKLAND/ VOORTREKKER/ TERMINUS.

ROUTE NO. 28

PERSONS AND THEIR PERSONAL EFFECTS:

FROM: ALEXANDER STREET BUS RANK, LADYSMITH, ALONG ALEXANDER STREET TO LYEEL STREET LEFT ALONG LYEEL STREET TO THE JUNCTION WITH SHORT STREET, RIGHT ALONG SHORT STREET WHICH BECOMES PROVINCIAL MAIN ROAD 1/11 (LADYSMITH COMMONAGE) CONTINUE ALONG PROVINCIAL MAIN ROAD 1/11 AND PROVINCIAL MAIN ROAD 1/10 TO THE TURN OFF TO COLENZO ON THE FARM TUGELA DRIFT1062, CONTINUE LEFT ALONG THIS ROAD AND PROCEED OVER TUGELA RIVER TO SIR GEORGE STREET (COLENZO) CONTINUE RIGHT ALONG SIR GEORGE STREET TO DOORNKOP STREET, RIGHT ALONG DOORNKOP STREET TO TUGELA STREET, LEFT ALONG TUGELA STREET TO COLENZO BUS RANK, FROM COLENZO BUS RANK PROCEED ALONG TUGELA STREET TO WEST STREET, CONTINUE LEFT ALONG WEST STREET TO SIR GEORGE STREET, CONTINUE RIGHT ALONG SIR GEORGE STREET TO JUNCTION WITH MAIN ROAD 12/3, CONTINUE RIGHT ALONG MAIN ROAD 12/3 AND LEFT INTO AND ALONG PROVINCIAL MAIN ROAD 1/9 TO ROAD 11/1 (PLESSISLAER 1331) CONTINUE LEFT ALONG PROVINCIAL MAIN ROAD 1/9 INTO HARDING STREET (ESTCOURT) AND PROCEED ALONG HARDING STREET TO ALEXANDRA STREET, CONTINUE RIGHT ALONG ALEXANDRA STREET TO ALEXANDRA STREET BUS RANK, RETURN FROM ALEXANDRA STREET BUS RANK ALONG ALEXANDRA STREET TO CONNOR STREET, RIGHT ALONG CONNOR STREET TO LORNE STREET, LEFT ALONG LORNE STREET TO ROAD103 TO THE UNCTION WITH ROAD 168, CONTINUE ALONG ROAD 168 AND RETURN LEFT ALONG WESTERN FREEWAY, TURN LEFT INTO AND ALONG ROAD152, RIGHT INTO AND ALONG ROAD 103 (OLD MAIN ROAD) LEFT INTO AND ALONG LAWRENCE STREET TO BUS RANK IN MOOI RIVER, FROM BUS RANK, TURN LEFT INTO ROAD 103 (OLD MAIN ROAD) LEFT INTO WESTERN FREEWAY TO PIETERMARITZBURG ALONG OLD GREYTOWN ROAD, RIGHT INTO AND ALONG CHURCH STREET, LEFT INTO AND ALONG EAST STREET TO EAST STREET BUS STOP, CONTINUE ALONG EAST STREET (WHICH BECOMES ECHO ROAD) TO ORTHMANN ROAD, LEFT ALONG ORTHMANN ROAD TO N3 INTERCHANGE, CONTINUE RIGHT AND ALONG NATIONAL ROAD N8 VIA TOLL ROAD INTO AND ALONG WESTERN FREEWAY INTO OLD DUTCH ROAD, CONTINUE ALONG OLD DUTCH ROAD INTO ALICE STREET, ALONG ALICE STREET TO MARKET ROAD, TURN RIGHT ALONG MARKET ROAD INTO VICTORIA STREET BUS RANK, FROM BUS RANK RETURN ALONG CANNONGATE ROAD ONTO WESTERN FREEWAY, CONTINUE ALONG WESTERN FREEWAY INTO AND ALONG N8 AND FOLLOW FORWARD PRESCRIBED ROUTE.

ALTERNATIVELY FOLLOW PRESCRIBED ROUTE BY LOCAL AUTHORITIES.

RESTRICTION:

SUBJECT TO THE CONDITION THAT THE HOLDER MAY NOT OPERATE BETWEEN NEWCASTLE, MADADENI RO OSIZWENI OR FROM OSIZWENI, MADADENI, NEWCASTLE WHILST THE AGREEMENT CONCLUDED BETWEEN THE HOLDER, KWA-ZULU BUS SERVICE (PTY) LTD, TILLY BUS SERVICE (PTY) LTD, N.S. DESAI AND EAJ TRANSPORT SERVICES CC REMAINS VALID AND BINDING.

ROUTE NO. 29:

PERSONS AND THEIR PERSONAL EFFECTS:

FROM: DANNHAUSER BUS RANK ALONG WEST STREET TO THE JUNCTION WITH PROVINCIAL MAIN ROAD 35/1 – 35/2 AND ROAD 204, CONTINUE LEFT ALONG ROAD 204 VIA DANNHAUSER TOWN TO THE JUNCTION WITH PROVINCIAL MAIN ROAD 1/12 (WYKEHAM 7852) CONTINUE LEFT ALONG PROVINCIAL MAIN ROAD 1/12 AND 1/11 INTO NEWCASTLE ROAD (LADYSMITH), CONTINUE ALONG NEWCASTLE ROAD TO ALFRED STREET, RIGHT ALONG ALFRED STREET TO CRAWSHAW STREET, LEFT ALONG CRAWSHAW STREET INTO LYEEL STREET, CONTINUE ALONG LYEEL STREET TO ALEXANDER STREET, LEFT ALONG ALEXANDER STREET TO ALEXANDER STREET BUS RANK, FROM ALEXANDER STREET BUS RANK, LADYSMITH, ALONG ALEXANDER STREET TO LYEEL STREET LEFT ALONG LYEEL STREET TO THE JUNCTION WITH SHORT STREET, RIGHT ALONG SHORT STREET WHICH BECOMES PROVINCIAL MAIN ROAD 1/11 (LADYSMITH COMMONAGE) CONTINUE ALONG PROVINCIAL MAIN ROAD 1/11 AND PROVINCIAL MAIN ROAD 1/10 TO THE TURN OFF TO COLENZO ON THE FARM TUGELA DRIFT1062, CONTINUE LEFT ALONG THIS ROAD AND PROCEED OVER TUGELA RIVER TO SIR GEORGE STREET (COLENZO) CONTINUE RIGHT ALONG SIR GEORGE STREET TO DOORNKOP STREET, RIGHT ALONG DOORNKOP STREET TO TUGELA STREET, LEFT ALONG TUGELA STREET TO COLENZO BUS RANK, FROM COLENZO BUS RANK PROCEED ALONG TUGELA STREET TO WEST STREET, CONTINUE LEFT ALONG WEST STREET TO SIR GEORGE STREET, CONTINUE RIGHT ALONG SIR GEORGE STREET TO JUNCTION WITH MAIN ROAD 12/3, CONTINUE RIGHT ALONG MAIN ROAD 12/3 AND LEFT INTO AND ALONG PROVINCIAL MAIN ROAD 1/9 TO ROAD 11/1 (PLESSISLAER 1331) CONTINUE LEFT ALONG PROVINCIAL MAIN ROAD 1/9 INTO HARDING STREET (ESTCOURT) AND PROCEED ALONG HARDING STREET TO ALEXANDRA STREET, CONTINUE RIGHT ALONG ALEXANDRA STREET TO ALEXANDRA STREET BUS RANK, RETURN FROM ALEXANDRA STREET BUS RANK ALONG ALEXANDRA STREET TO CONNOR STREET, RIGHT ALONG CONNOR STREET TO LORNE STREET, LEFT ALONG LORNE STREET TO ROAD 103 TO THE UNCTION WITH ROAD 168, CONTINUE ALONG ROAD 168 AND RETURN LEFT ALONG WESTERN FREEWAY, TURN LEFT INTO AND ALONG ROAD 152, RIGHT INTO AND ALONG ROAD 103 (OLD MAIN ROAD) LEFT INTO AND ALONG LAWRENCE STREET TO BUS RANK IN MOOI RIVER, FROM BUS RANK, TURN LEFT INTO ROAD 103 (OLD MAIN ROAD) LEFT INTO WESTERN FREEWAY TO PIETERMARITZBURG ALONG OLD GREYTOWN ROAD, RIGHT INTO AND ALONG CHURCH STREET, LEFT INTO AND ALONG EAST STREET TO EAST STREET BUS STOP, CONTINUE ALONG EAST STREET (WHICH BECOMES ECHO ROAD) TO ORTHMANN ROAD, LEFT ALONG ORTHMANN ROAD TO N3 INTERCHANGE, CONTINUE RIGHT AND ALONG NATIONAL ROAD N8 VIA TOLL ROAD INTO AND ALONG WESTERN FREEWAY INTO OLD DUTCH ROAD, CONTINUE ALONG OLD DUTCH ROAD INTO ALICE STREET, ALONG ALICE STREET TO MARKET ROAD, TURN RIGHT ALONG MARKET ROAD INTO VICTORIA STREET BUS RANK, FROM BUS RANK RETURN ALONG CANNONGATE ROAD ONTO WESTERN FREEWAY, CONTINUE ALONG WESTERN FREEWAY INTO AND ALONG N8 AND FOLLOW FORWARD PRESCRIBED ROUTE.

ALTERNATIVE ROUTE

IN THE EVENT OF A BUS FULLY LAIDEN WITH NO PERSONS DESTINED FOR LADYSMITH ON BOARD, FOLLOW PRESCRIBED ROUTE FROM DANNHAUSER BUS RANK TO JUNCTION OF ROAD 1 AND 32, TURN LEFT ALONG ROAD 32, RIGHT ALONG ROAD 325, RIGHT ALONG ROAD 544, TURN LEFT ALONG ROAD 1 AND CONTINUE ALONG PRESCRIBED ROUTE TO DURBAN

ALTERNATIVELY FOLLOW PRESCRIBED ROUTE BY LOCAL AUTHORITIES.

ROUTE NO. 30

PERSONS AND PERSONAL EFFECTS:

FROM NEWCASTLE BUS TERMINUS, PROCEED ALONG TERMINUS STREET, LEFT ALONG VOORTREKKER STREET AND PROCEED VIA MURCHISON STREET, HARDWICK STREET, FARADAY STREET, ALBERT WESSELS DRIVE TO ROAD10, TURN RIGHT ALONG ROAD 410 INTO AND ALONG PROVINCIAL MAIN ROAD 1/12 TO THE JUNCTION WITH PROVINCIAL MAON ROAD 1/12 AND ROAD 35/2, CONTINUE LEFT ALONG PROVINCIAL MAIN ROAD 35/2 TO THE JUNCTION WITH PROVINCIAL MAIN ROAD 35/1 – 35/2 AND ROAD 204, CONTINUE RIGHT ALONG WEST STREET FOR A DISTANCE OF 0.5 KILOMETRES TO DANNHAUSER BUS RANK, FROM DANNHAUSER BUS RANK ALONG WEST STREET TO THE JUNCTION WITH PROVINCIAL MAIN ROAD 35/1 – 35/2 AND ROAD 204, CONTINUE LEFT ALONG ROAD 204 VIA DANNHAUSER TOWN TO THE JUNCTION WITH PROVINCIAL MAIN ROAD 1/12 (WYKEHAM 7852) CONTINUE LEFT ALONG PROVINCIAL MAIN ROAD 1/12 AND 1/11 INTO NEWCASTLE ROAD (LADYSMITH), CONTINUE ALONG NEWCASTLE ROAD TO ALFRED STREET, RIGHT ALONG ALFRED STREET TO CRAWSHAW STREET, LEFT ALONG CRAWSHAW STREET INTO LYEEL STREET, CONTINUE ALONG LYEEL STREET TO ALEXANDER STREET, LEFT ALONG ALEXANDER STREET TO ALEXANDER STREET BUS RANK, FROM ALEXANDER STREET BUS RANK, LADYSMITH, ALONG ALEXANDER STREET TO LYEEL STREET LEFT ALONG LYEEL STREET TO THE JUNCTION WITH SHORT STREET, RIGHT ALONG SHORT STREET WHICH BECOMES PROVINCIAL MAIN ROAD 1/11 (LADYSMITH COMMONAGE) CONTINUE ALONG PROVINCIAL MAIN ROAD 1/11 AND PROVINCIAL MAIN ROAD 1/10 TO THE TURN OFF TO COLENZO ON THE FARM TUGELA DRIFT1062, CONTINUE LEFT ALONG THIS ROAD AND PROCEED OVER TUGELA RIVER TO SIR GEORGE STREET (COLENZO) CONTINUE RIGHT ALONG SIR GEORGE STREET TO DOORNKOP STREET, RIGHT ALONG DOORNKOP STREET TO TUGELA STREET, LEFT ALONG TUGELA STREET TO COLENZO BUS RANK, FROM COLENZO BUS RANK PROCEED ALONG TUGELA STREET TO WEST STREET, CONTINUE LEFT ALONG WEST STREET TO SIR GEORGE STREET, CONTINUE RIGHT ALONG SIR GEORGE STREET TO JUNCTION WITH MAIN ROAD 12/3, CONTINUE RIGHT ALONG MAIN ROAD 12/3 AND LEFT INTO AND ALONG PROVINCIAL MAIN ROAD 1/9 TO ROAD 11/1 (PLESSISLAER 1331) CONTINUE LEFT ALONG PROVINCIAL MAIN ROAD 1/9 INTO HARDING STREET (ESTCOURT) AND PROCEED ALONG HARDING STREET TO ALEXANDRA STREET, CONTINUE RIGHT ALONG ALEXANDRA STREET TO ALEXANDRA STREET BUS RANK, RETURN FROM ALEXANDRA STREET BUS RANK ALONG ALEXANDRA STREET TO CONNOR STREET, RIGHT ALONG CONNOR STREET TO LORNE STREET, LEFT ALONG LORNE STREET TO ROAD 103 TO THE UNCTION WITH ROAD 168, CONTINUE ALONG ROAD 168 AND RETURN LEFT ALONG WESTERN FREEWAY, TURN LEFT INTO AND ALONG ROAD 152, RIGHT INTO AND ALONG ROAD 103 (OLD MAIN ROAD) LEFT INTO AND ALONG LAWRENCE STREET TO BUS RANK IN MOOI RIVER, FROM BUS RANK, TURN LEFT INTO ROAD 103 (OLD MAIN ROAD) LEFT INTO WESTERN FREEWAY TO PIETERMARITZBURG ALONG OLD GREYTOWN ROAD, RIGHT INTO AND ALONG CHURCH STREET, LEFT INTO AND ALONG EAST STREET TO EAST STREET BUS STOP, CONTINUE ALONG EAST STREET (WHICH BECOMES ECHO ROAD) TO ORTHMANN ROAD, LEFT ALONG ORTHMANN ROAD TO N8 INTERCHANGE, CONTINUE RIGHT AND ALONG NATIONAL ROAD N8 VIA TOLL ROAD INTO AND ALONG WESTERN FREEWAY INTO OLD DUTCH ROAD, CONTINUE ALONG OLD DUTCH ROAD INTO ALICE STREET, ALONG ALICE STREET TO MARKET ROAD, TURN RIGHT ALONG MARKET ROAD INTO VICTORIA STREET BUS RANK, FROM BUS RANK RETURN ALONG CANNONGATE ROAD ONTO WESTERN FREEWAY, CONTINUE ALONG WESTERN FREEWAY INTO AND ALONG N8 AND FOLLOW FORWARD PRESCRIBED ROUTE.

ALTERNATIVE ROUTE



## transport

Department:  
Transport  
Province of KwaZulu-Natal

## GAZETTE

LGKZNG44-2020-FEB

REGION: ALL

IN THE EVENT OF A BUS FULLY LAIDEN WITH NO PERSONS DESTINED FOR LADYSMITH ON BOARD, FOLLOW PRESCRIBED ROUTE FROM NEWCASTLE BUS TERMINUS TO JUNCTION OF ROAD 1 AND 32, TURN LEFT ALONG ROAD 32, RIGHT ALONG ROAD 325, RIGHT ALONG ROAD 544, TURN LEFT ALONG ROAD 1 AND CONTINUE ALONG PRESCRIBED ROUTE TO DURBAN  
ALTERNATIVELY FOLLOW PRESCRIBED ROUTE BY LOCAL AUTHORITIES.

### ORGANISED PARTIES

1. CONVEYANCE OF A PARTY OF SCHOLARS FROM ANY EDUCATIONAL INSTITUTION OF BOY SCOUTS, VOORTREKKERS OR MEMBERS OF ANY SIMILAR ORGANISATION, TRAVELLING TOGETHER OR ATTENDING A CAMP, PICNIC OR OTHER GATHERING OR A PARTY OF PERSONS VISITING ANY PLACE FOR A PURPOSE OF:-

- I) ATTENDING ANY RELIGIOUS GATHERING OR WEDDING OR FUNERAL OR;
- II) TAKING PART IN A PICNIC, CONCERT OR OTHER FORM OF AMUSEMENT OR;
- III) JOINTLY TAKING PART IN OR ATTENDING ANY COMPETITION OR GAME;

PROVIDED THAT THE SAME PASSENGERS CONVEYED ON THE FORWARD JOURNEY BE CONVEYED BACK TO THE EMBARKATION POINT AND PROVIDED FURTHER THAT NO INTERMEDIATE PASSENGERS BE PICKED UP OR SET DOWN EN ROUTE.

WITHIN A RADIUS OF 240 (TWO HUNDRED AND FORTY) KILOMETRES FROM THE BUS RANK AT OLD CAMBRIAN ROAD, DANNHAUSER.

2. PERSONS WHO HAVE ORGANISED THEMSELVES INTO A GROUP AND THEIR PERSONAL EFFECTS.

FROM: DURNACOL AND DANNHAUSER TO POINTS WITHIN AN AREA WITH A RADIUS OF 400 (FOUR HUNDRED) KILOMETRES FROM DANNHAUSER POST OFFICE AND RETURN, SUBJECT TO THE EXPLICIT CONDITION THAT THE CONVEYED OF SUCH A GROUP OF PERSONS MAY ONLY BE UNDERTAKEN IF THE SAME GROUP OF PERSONS UNDERTAKE THE FORWARD AND RETURN JOURNEYS AS A PARTY FOR THE EXCLUSIVE MUTUAL PURPOSE OF ATTENDING ONE OR MORE OF THE FOLLOWING OCCASIONS:-

- I) A WEDDING
- II) A FUNERAL
- III) A RELIGIOUS GATHERING
- IV) A SPORTS MEETING, EITHER AS COMPETITORS OR AS SPECTATORS
- V) A PICNIC OR ANY OTHER SIMILAR FORM OF ORGANISED AMUSEMENT OR RECREATION.

3. PERSONS WHO HAVE ORGANISED THEMSELVES INTO A GROUP, AND THEIR PERSONAL EFFECTS:

FROM: ALEXANDRA STREET BUS RANK IN ESTCOURT TO POINTS WITHIN A RADIUS OF 600 (SIX HUNDRED) KILOMETRES FROM ALEXANDRA STREET BUS RANK AND RETURN FROM POINTS WITHIN A RADIUS OF 600 (SIX HUNDRED) KILOMETRES FROM ALEXANDRA STREET BUS RANK TO ALEXANDRA STREET BUS RANK IN ESTCOURT.

SUBJECT TO THE EXPLICIT CONDITION THAT THE CONVEYANCE OF SUCH A GROUP OF PERSONS MAY ONLY BE UNDERTAKEN IF THE SAME GROUP OF PERSONS UNDERTAKE THE FORWARD JOURNEY AND THE RETURN AS A PARTY FOR THE EXCLUSIVE MUTUAL PURPOSE TO ATTEND ONE OR MORE OF THE FOLLOWING:-

- I) A WEDDING
- II) A FUNERAL
- III) A RELIGIOUS GATHERING
- IV) A SPORTS MEETING, EITHER AS COMPETITORS OR AS SPECTATORS
- V) A PICNIC OR ANY OTHER SIMILAR FORM OF ORGANISED AMUSEMENT OR RECREATION.





## transport

Department:  
Transport  
Province of KwaZulu-Natal

## GAZETTE

LGKZNG44-2020-FEB

REGION: ALL

1) <b>Application Number:</b> APP0121186	2) <b>Gazette Number:</b> LGKZNG44-2020-FEB
3) <b>Applicant:</b> □ TANSNAT COACHLINES(PTY)LTD <b>ID NO.</b> 2001/011994/07 <b>Association:</b> NOT AVAILABLE	4) <b>Applicant Address:</b> PRIVATE BAG X6628 NEWCASTLE 2940
5) <b>Existing Licence Holder:</b> TRANSNAT COACH LINES TRANSNAT COACH LINES <b>ID NO.</b> 1996/024541/23	6) <b>Existing Licence Holder Address:</b> PRIVATE BAG X6628 NEWCASTLE 2940
7) <b>Type of application:</b> RENEWAL AND NORMAL TRANSFER AND CONVERSION	8) <b>Operating Licence Number:</b> 1322326
9) <b>Vehicle Type:</b> BUS	10) 1 X 79 (SEATED) + 21 (STANDING)
11) <b>Region:</b> UTHUKELA	
<p>12.1 KZPRERC2817561 - VARIOUS BUS ROUTES – TANSNAT COACH LINES - DANNHAUSER BUS RANK TO NEWCASTLE BUS RANK AND RETURN</p> <p>ROUTE NO.1: PERSONS AND THEIR PERSONAL EFFECTS (EXCLUDING LIVESTOCK) FROM: DANNHAUSER BUS RANK (MAGISTERIAL DISTRICT OF DANNHAUSER) TO NEWCASTLE BUS RANK (MAGISTERIAL DISTRICT OF NEWCASTLE) AND RETURN. ROUTE DESCRIPTION: FROM DANNHAUSER BUS RANK ALONG AN UNNUMBERED ROAD FOR A DISTANCE OF 0.5 KILOMETERS TO THE JUNCTION WITH PROVINCIAL MAIN ROADS 35/1 AND ROAD 204, CONTINUE LEFT ALONG ROAD 204 THROUGH DANNHAUSER TOWN (NEWCASTLE ROAD) AND CONTINUE ALONG ROAD 204 VIA PALMIETFONTEIN 3750, B. OF CORNWALL 8420, SPIES 3850, B. OF CORNWALL 8420 PASSING DURMACOL NO.1 AND NO.3, BOYS KRAAL NO.1-7792, BOYS KRAAL NO.2-7793, EAST HESLERTON 6783, WYKEHAM 7582 JUNCTION OF MAIN ROAD 204 AND PROVINCIAL MAIN ROAD 1/12 CONTINUE RIGHT ALONG PROVINCIAL MAIN ROAD 1/12 WYKEHAM 7582, BISMARCK 8561 (EENDVLEI STOP) MOSSDALE SCHOOL, STERKFOONTEIN 8501, LAURISTON EAST STOP, RIVERBEND 8585, MAHONEY STOP, LINCOLN 8820, LECEISTER 2970, BALLENGEICH STOP (BALLENGEICH 3299) BALLENGEICH HOTEL, STAP NADER STOP, S.A.M. ROC, BIETJIES STOP, INGAGANE/KILBARCHAN STOP (KILBARCHAN 2969) TO THE JUNCTION WITH PROVINCIAL MAIN ROAD 1/12 AND ALBERT WESSELS DRIVE, CONTINUE RIGHT ALONG ALBERT WESSELS DRIVE TO HARDWICK STREET, CONTINUE LEFT ALONG HARDWICK STREET TO MURCHISON STREET, CONTINUE LEFT ALONG MURCHISON STREET TO VOORTREKKER STREET TO CHURCH STREET, CONTINUE RIGHT ALONG CHURCH STREET TO BUS RANK IN CHURCH STREET AND RETURN ALONG THE SAME ROUTE.</p> <p>ROUTE NO.2 PERSONS AND THEIR PERSONAL EFFECTS (EXCLUDING LIVESTOCK) FROM: DANNHAUSER BUS RANK (MAGISTERIAL DISTRICT OF DANNHAUSER) VIA NEWCASTLE BUS RANK TO ISCOR FACTORY SITE (MAGISTERIAL DISTRICT OF NEWCASTLE) AND RETURN. ROUTE DESCRIPTION: FROM DANNHAUSER BUS RANK ALONG UNNUMBERED ROAD FOR A DISTANCE OF 0.5 KILOMETERS TO THE JUNCTION WITH PROVINCIAL MAIN ROADS 35/1 AND 35/2 AND ROAD 204, CONTINUE LEFT ALONG ROAD 204 THROUGH DANNHAUSER TOWN (NEWCASTLE ROAD) AND CONTINUE ALONG ROAD 204 VIA PALMIETFONTEIN 3750, B. OF CORNWALL 8420, SPIES 3850, B. OF CORNWALL 8420 PASSING DURMACOL NO.1 AND NO.3, BOYS KRAAL NO.1-7792, BOYS KRAAL NO.2-7793, EAST HESLERTON 6783, WYKEHAM (JUNCTION OF MAIN ROAD 204 AND PROVINCIAL MAIN ROAD 1/12) CONTINUE RIGHT ALONG PROVINCIAL MAIN ROAD 1/12 VIA WYKEHAM 7582, BISMARCK 8561 (EENDVLEI STOP) MOSSDALE SCHOOL, STERKFOONTEIN 8501, LAURISTON EAST STOP, RIVERBEND 8585, MAHONEY STOP, LINCOLN 8820, LECEISTER 2970, BALLENGEICH STOP (BALLENGEICH 3299) BALLENGEICH HOTEL, STAP NADER STOP, S.A.M. ROC, BIETJIES STOP, INGAGANE/KILBARCHAN STOP KILBARCHAN 2969 TO THE JUNCTION WITH PROVINCIAL MAIN ROAD 1/12 AND ALBERT WESSELS DRIVE, CONTINUE RIGHT ALONG ALBERT WESSELS DRIVE TO HARDWICK STREET, CONTINUE LEFT ALONG HARDWICK STREET TO MURCHISON STREET, CONTINUE LEFT ALONG MURCHISON STREET TO VOORTREKKER STREET, CONTINUE RIGHT ALONG VOORTREKKER STREET TO CHURCH STREET, CONTINUE RIGHT ALONG CHURCH STREET TO BUS RANK IN CHURCH STREET (NEWCASTLE) RETURN FROM NEWCASTLE BUS RANK ALONG CHURCH STREET TO VOORTREKKER STREET, CONTINUE ALONG VOORTREKKER STREET TO MURCHISON STREET CONTINUE LEFT ALONG MURCHISON STREET TO HARDWICK STREET CONTINUE LEFT ALONG HARDWICK STREET TO THE JUNCTION WITH PROVINCIAL MAIN ROAD 1/12 (VOLKRUST ROAD) CONTINUE RIGHT ALONG VOLKRUST ROAD, PROVINCIAL MAIN ROAD 1/12 FOR A DISTANCE OF 10,1 KILOMETERS TO THE JUNCTION WITH PRIVATE ROAD, EXCESS ROAD TO ISCOR FACTORY SITE OFFICE AND RETURN ALONG THE SAME ROUTE. (ALTERNATIVELY, ROUTE IN NEWCASTLE TOWN AS PER PRESCRIBED ROUTE BY LOCAL AUTHORITY)</p> <p>ROUTE NO.3: 1. WORKERS AND THEIR PERSONAL EFFECTS ON BEHALF OF J.F. MACQUET AND SONS (PTY) LTD (SUBJECT TO THE CONDITION THAT ALL WORKERS ARE IN POSSESSION OF TICKETS STAMPED BY J.F. MACQUET AND SONS (PTY) LTD. 2. FROM: KILKEEL 9132 (KWA-ZULU) (MAGISTERIAL DISTRICT OF DANNHAUSER) TO BALLENGEICH (MAGISTERIAL DISTRICT OF NEWCASTLE) AND RETURN. ROUTE DESCRIPTION: FROM KILKEEL 9132 ALONG KWA-ZULU ROAD ZM228 VIA KILKEEL 9132, NELLIE 8853, ANNIE 8798, ZAMOKWAKHE STORE, DOORKOP 2963, HILL TOP 9314 (EXIT KWA-ZULU AREA) INTO PROVINCIAL MAIN ROAD 38, CONTINUE ALONG PROVINCIAL MAIN ROAD 38 VIA ADENDORFF 14290, BUCCLEUGH 8712, AGNORA HILL STOP, CRONJES FLAT 7506, VERDRIET STOP, TRY AGAIN 8674 (CABRIAN COAL MINE) TO THE JUNCTION WITH PROVINCIAL MAIN ROAD 35/1 CONTINUE ALONG PROVINCIAL MAIN ROAD 35/1 VIA KLIPKUIL 7995 TO THE JUNCTION WITH PROVINCIAL MAIN ROAD 35/1 AND MAIN ROAD 204, CONTINUE ALONG MAIN ROAD 204 THROUGH DANNHAUSER TOWN (NEWCASTLE ROAD) VIA PALMIETFONTEIN 3750, B. OF CORNWALL 8420, SPIES 3858, B. OF CORNWALL 8420 PASSING DURMACOL NO.1 AND DURMACOL NO.3, BOYS KRAAL NO.1-7792, BOYS KRAAL NO.2-7793, EAST HESLERTON 6783, WYKEHAM 7582 JUNCTION OF MAIN ROAD 204 AND PROVINCIAL MAIN ROAD 1/12 CONTINUE RIGHT ALONG PROVINCIAL MAIN ROAD 1/12 VIA WYKEHAM 7582, BISMARCK 8561 (EENDVLEI STOP) MOSSDALE SCHOOL, STERKFOONTEIN 8501, LAURISTON EAST STOP, RIVERBEND 8585, MAHONEY STOP, LINCOLN 8820, LECEISTER 2970 TO THE JUNCTION WITH AN UNNUMBERED PRIVATE ROAD LEADING TO BALLENGEICH (BALLENGEICH J.F. MACQUET AND SONS (PTY) LTD, CONTINUE RIGHT ALONG THE UNNUMBERED ROAD TO BALLENGEICH J.F. MACQUET AND SONS (PTY) LTD AND RETURN ALONG THE SAME ROUTE. SUBJECT TO THE CONDITION THAT ON JOURNEY TO BALLENGEICH NO PERSONS BE SET DOWN BETWEEN KILKEEL AND DANNHAUSER AND ON THE RETURN JOURNEY NO PERSONS BE SET DOWN BETWEEN DANNHAUSER AND KILKEEL.</p> <p>ROUTE NO.4: 1. PERSONS AND THEIR PERSONAL EFFECTS: 2. FROM: LADYSMITH BUS RANK (ALEXANDER BUS RANK) (MAGISTERIAL DISTRICT OF KLIPPRIVER) TO NEWCASTLE BUS RANK (MAGISTERIAL DISTRICT OF NEWCASTLE) AND RETURN. FROM LADYSMITH BUS RANK (ALEXANDER STREET BUS RANK) ALONG ALEXANDER STREET TO LYLELL STREET, CONTINUE RIGHT ALONG LYLELL STREET INTO CRAWSHAW STREET, CONTINUE ALONG CRAWSHAW STREET TO ALFRED STREET, CONTINUE RIGHT ALONG ALFRED STREET TO NEWCASTLE ROAD CONTINUE LEFT ALONG NEWCASTLE ROAD (PROVINCIAL MAIN ROAD 1/11) CONTINUE ALONG PROVINCIAL MAIN ROAD 1/11 TO THE JUNCTION WITH PROVINCIAL MAIN ROAD 1/11 AND ROAD 32, DANSE KRAAL 1020, DRIEFONTEIN 1480 (JUNCTION PROVINCIAL MAIN ROAD 1/11 AND 189) PEPWORTH STATION, RIET KUIL 1181, VERGELEGEN YOUTH CAMP, MERWOOD KENNELS, SCHAAP PLAATS 5689, THE JUNCTION 5081, ELANDSLAAGTE 1239, PLATBERG 1241 (PLATBERG COLLIERIES ELANDSPOORT 1045 (SUNDAYS RIVER) GELEGENFONTEIN 11671, DWARSRIEVER 1170 (HANDWOVEN CARPETS) GARTMORE 2435, WATERKLOOF NO.2-4244, RUMEVITE, QUAGGAS KIRK 1168, ROADSIDE 8959, ONE TREE HILL 3301, DURMACOL TURN OFF JUNCTION PROVINCIAL MAIN ROAD 1/12 AND 34/1, JUNCTION 9009, BROMPTON 9013, WEST HESLERTON 7582, BISMARCK 8561, MOSSDALE SCHOOL, STERKFOONTEIN 8501, LAURISTON EAST, RIVERBEND 8585, MAHONEY STOP, LINCOLN 8820 (EAST LYNNE STOP) LECEISTER 2970 (JUNCTION PROVINCIAL MAIN ROAD 1/12 AND PROVINCIAL MAIN ROAD 35) STAP NADER STOP, INGAGANE/KILBARCHAN STOP, ROY POINT STOP, MADADENI TURN-OFF (JUNCTION PROVINCIAL MAIN ROAD 1/12 NAD ROAD 483) CONTINUE ALONG PROVINCIAL MAIN ROAD 1/12 TO THE JUNCTION WITH ALBERT WESSELS DRIVE, CONTINUE RIGHT ALONG ALBERT WESSELS DRIVE TO HARDWICK STREET, CONTINUE LEFT ALONG HARDWICK STREET TO MURCHISON STREET, CONTINUE LEFT ALONG MURCHISON STREET TO VOORTREKKER STREET, CONTINUE RIGHT ALONG VOORTREKKER STREET TO CHURCH STREET, CONTINUE RIGHT ALONG CHURCH STREET TO CHURCH STREET BUS RANK AND RETURN ALONG THE SAME ROUTE.</p>	



## transport

Department:  
Transport  
Province of KwaZulu-Natal

## GAZETTE

LGKZNG44-2020-FEB

REGION: ALL

### RESTRICTION:

SUBJECT TO THE PROVISIO THAT ON THE FORWARD JOURNEY FROM LADYSMITH TO NEWCASTLE NO PERSONS BE SET DOWN BETWEEN LADYSMITH BUS RANK AND A POINT 2.5 KILOMETERS BEYOND LADYSMITH BUS RANK AND TO A FURTHER CONDITION THAT NO PERSONS BE PICKED UP BETWEEN THE T-JUNCTION ROADS 35 AND PROVINCIAL ROAD NO.1 TO NEWCASTLE, ON THE RETURN JOURNEY FROM NEWCASTLE NO PERSON BE SET DOWN BETWEEN NEWCASTLE BUS RANK AND THE T-JUNCTION OF ROADS 35 AND PROVINCIAL ROAD NO.1 AND NO PERSONS BE PICKED UP BETWEEN LADYSMITH AND A POINT 2.5 KILOMETERS BEFORE REACHING LADYSMITH BUS RANK AND SUBJECT FURTHER TO THE CONDITION THAT ON THE ROUTE FROM LADYSMITH TO NEWCASTLE AND RETURN AND THE TIME TABLE THERETO ONLY ONE BUS BE USED AT ANY TIME.

### ROUTE NO.5:

#### PERSONS AND THEIR PERSONAL EFFECTS:

1. FROM: NEWCASTLE BUS RANK (MAGISTERIAL DISTRICT OF NEWCASTLE) TO LADYSMITH BUS RANK (ALEXANDRA STREET BUS RANK) (MAGISTERIAL DISTRICT OF KLIPRIVER) AND RETURN.

#### ROUTE DESCRIPTION:

FROM NEWCASTLE BUS RANK ALONG CHURCH STREET TO VOORTREKKER STREET, CONTINUE LEFT ALONG VOORTREKKER STREET TO MURCHISON STREET, CONTINUE LEFT ALONG MURCHISON STREET TO HARDWICK STREET, CONTINUE RIGHT ALONG HARDWICK STREET TO ALBERT WESSELS DRIVE, CONTINUE RIGHT ALONG ALBERT WESSELS DRIVE TO THE JUNCTION WITH PROVINCIAL MAIN ROAD 1/12, CONTINUE LEFT ALONG PROVINCIAL MAIN ROAD 1/12 VIA MADADENI TURN OFF (JUNCTION PROVINCIAL MAIN ROAD 1/12 AND 483) CONTINUE ALONG PROVINCIAL MAIN ROAD 1/12 VIA ROY POINT STOP, INGAGANE/KILBARCHAN TURN OFF STOP, STAP NADER STOP, JUNCTION PROVINCIAL MAIN ROAD 1/12 AND 35 (LECESTER 2970) EASTLYNNE STOP, LINCOLN 8820, MAHONEY STOP, RIVERBEND 8585, LAURISTON EAST STOP, STERK FONTEIN 8501, MOSSDALE SCHOOL, BISMARCK 8561, WYKEHAM 7582 (WYKEHAM) DANNHAUSER TURN OFF (JUNCTION 9009) JUNCTION PROVINCIAL MAIN ROAD 1/12 AND 34/1, ONE TREE HILL, ROADSIDE 8959, QUAGGAS KIRK 1168, RUMEVITE STOP, WATERKLOOF NO.2-4244, GARTMORE 2435, HANDWOVEN CARPETS, DWARS RIVER 1170, GELEGEN FONTEIN 11671 (SUNDAYS RIVER) ELANDSPOORT 1045, SCHAAP PLAATS 5689, MERWOOD KENNELS, VERGELEGEN YOUTH CAMP, RIETKUIL 1181, PEPWORTH STATION, DRIEFONTEIN 1480 JUNCTION PROVINCIAL MAIN ROAD 1/11 AND 189) DANSE KRAAL 1020, CONTINUE ALONG PROVINCIAL MAIN ROAD 1/11 INTO NEWCASTLE ROAD, CONTINUE ALONG NEWCASTLE ROAD TO THE JUNCTION WITH ALFRED STREET, CONTINUE RIGHT ALONG ALFRED STREET TO CRAWSHAW STREET, CONTINUE LEFT ALONG CRAWSHAW STREET INTO LYELL STREET, CONTINUE ALONG LYELL STREET TO THE JUNCTION WITH ALEXANDER STREET, CONTINUE LEFT ALONG ALEXANDER STREET TO ALEXANDER STREET BUS RANK AND RETURN ALONG THE SAME ROUTE.

### RESTRICTION:

SUBJECT TO THE PROVISIO THAT ON THE FORWARD JOURNEY FROM NEWCASTLE TO LADYSMITH NO PERSONS TO BE SET DOWN BETWEEN NEWCASTLE AND T-JUNCTION OF ROADS 35 AND PROVINCIAL MAIN ROAD NO.1, AND THAT NO PERSONS BE PICKED UP FROM A POINT 2 ½ (TWO AND HALF) KILOMETERS BEFORE REACHING LADYSMITH BUS RANK, AND ON THE RETURN JOURNEY NO PERSON BE SET DOWN BETWEEN LADYSMITH BUS RANK AND A POINT 2 ½ (TWO AND HALF) KILOMETERS BEYOND LADYSMITH BUS RANK AND NO PERSONS BE PICKED UP BETWEEN THE T-JUNCTION OF ROAD 35 AND PROVINCIAL MAIN ROAD NO.1 AND NEWCASTLE BUS RANK.

SUBJECT TO THE CONDITION THAT ONLY ONE BUS MAY OPERATE ON THIS ROUTE AT ANY ONE TIME.

### ROUTE NO.6:

#### PERSONS AND THEIR PERSONAL EFFECTS:

FROM: NEWCASTLE BUS RANK (MAGISTERIAL DISTRICT OF NEWCASTLE) VIA DANNHAUSER TO LADYSMITH BUS RANK (MAGISTERIAL DISTRICT OF LADYSMITH) AND RETURN.

#### ROUTE DESCRIPTION:

FROM NEWCASTLE BUS RANK (CHURCH STREET BUS RANK) ALONG CHURCH STREET TO VOORTREKKER STREET, CONTINUE LEFT ALONG VOORTREKKER STREET TO MURCHISON STREET, LEFT ALONG MURCHISON STREET TO HARDWICK STREET, RIGHT ALONG HARDWICK STREET TO ALBERT WESSELS DRIVE, RIGHT ALONG ALBERT WESSELS DRIVE TO JUNCTION WITH PROVINCIAL MAIN ROAD 1/12 LEFT ALONG PROVINCIAL MAIN ROAD 1/12 VIA KILBARCHAN 2969, KILBARCHAN/INGAGANE STOP, BIETJIES, S.A.M. ROC, STAP NADER STOP, BALLENGEIGH HOTEL, BALLENGEIGH 3299, LEICESTER 2970, JUNCTION PROVINCIAL MAIN ROAD 1/12 & 35/2, CONTINUE LEFT ALONG PROVINCIAL MAIN ROAD 35/2 VIA LEICESTER 2970, LOCH LOMOND 7577, KOPOJ ALEEN 8816, CHRISTIANA 9369, TWEEDLEDALE 9078, KLIPKUIL 7995 TO THE JUNCTION OF PROVINCIAL MAIN ROADS 35/2, 35/1 AND ROAD 204, CONTINUE RIGHT ALONG UNNUMBERED ROAD FOR A DISTANCE OF 0.5 KILOMETERS TO DANNHAUSER BUS RANK (PALMIET FONTEIN) RETURN ALONG THE SAME UNNUMBERED ROAD TO THE JUNCTION WITH PROVINCIAL MAIN ROADS 35/1, 35/2 AND ROAD 204, CONTINUE LEFT ALONG ROAD 204 VIA DANNHAUSER TOWN ALONG ROAD 204 VIA B. OF CORNWALL 8420, SPIES 3858 (DURBAN NAVIGATION COLLIERY) BOYS KRAAL NO.2-7793, EAST HESLERTON TO THE JUNCTION WITH PROVINCIAL MAIN ROAD 1/12 (WYKEHAM 7582) CONTINUE LEFT ALONG PROVINCIAL MAIN ROAD 1/12 VIA WYKEHAM 7582, WEST HESLERTON 7512, JUNCTION 9009, ONE TREE HILL 3301, ROADSIDE 8959, QUAGGA'S KIRK 1168 (FORT MISTAKE) RUMEVITE, WATERKLOOF NO.2. 4244, GARTMORE 2433, (HANDWOVEN CARPETS) DWARSRIEVER 1170, GELEGEN FONTEIN 11671 (SUNDAYS RIVER) ELANDSPOORT 1045, PLATBERG 1241 (PLATBERG COLLIERIES) ELANDSLAAGTE 1329, THE JUNCTION 5081, SCHAAPLAATS 5689, MERWOOD KENNELS, VERGELEGEN YOUTH CAMP, RIET KUIL 1181, PEPWORTH STATION, DRIEFONTEIN 1480, DANKRAAL 1020 INTO NEWCASTLE ROAD, (LADYSMITH PROVINCIAL MAIN ROAD 1/11) CONTINUE ALONG NEWCASTLE ROAD TO ALFRED STREET, CONTINUE RIGHT ALONG ALFRED STREET TO CROWSHAW STREET, LEFT ALONG CROWSHAW STREET INTO LYELL STREET, CONTINUE ALONG LYELL STREET TO ALEXANDER STREET, LEFT ALONG ALEXANDER STREET TO ALEXANDER STREET BUS RANK AND RETURN ALONG THE SAME ROUTE.

### RESTRICTIONS:

a) SUBJECT TO THE PROVISIO THAT ON THE FORWARD JOURNEY FROM NEWCASTLE NO PERSONS BE SET DOWN BETWEEN NEWCASTLE AND THE T JUNCTION OF PROVINCIAL MAIN ROAD 1 AND ROAD 35 AND ON THE RETURN JOURNEY NO PERSON BE PICKED UP FROM THE T-JUNCTION OF PROVINCIAL MAIN ROAD 1 AND 35 AND NEWCASTLE.

b) THAT ON THE FORWARD JOURNEY FROM NEWCASTLE TO LADYSMITH PERSONS BE PICKED UP AT AND BETWEEN DANNHAUSER AND DURNACOL NO.5 MAY NOT BE SET DOWN BETWEEN THE AFORE-MENTIONED POINTS AND ON THE RETURN JOURNEY FROM LADYSMITH TO NEWCASTLE PERSONS PICKED UP AT AND BETWEEN DURNACOL NO.5 AND DANNHAUSER MAY NOT BE SET DOWN BETWEEN THE AFORE-MENTIONED POINTS.

c) ON THE FORWARD JOURNEY FROM NEWCASTLE NO PERSONS BE PICKED UP AT AND FROM THE JUNCTION OF PROVINCIAL MAIN ROAD 1 AND ROAD 189 TO LADYSMITH, AND ON THE RETURN JOURNEY NO PERSONS BE SET DOWN BETWEEN LADYSMITH AND THE JUNCTION OF PROVINCIAL MAIN ROAD AND ROAD 189.

### ROUTE NO.7:

#### PERSONS AND THEIR PERSONAL EFFECTS:

FROM: DANNHAUSER BUS RANK (MAGISTERIAL DISTRICT OF DANNHAUSER) TO NEWCASTLE BUS RANK (MAGISTERIAL DISTRICT OF NEWCASTLE) AND RETURN.

#### ROUTE DESCRIPTION:

FROM DANNHAUSER BUS RANK (PALMIET FONTEIN 3750) ALONG UNNUMBERED ROAD FOR A DISTANCE OF 0.5 KILOMETERS TO THE JUNCTION OF PROVINCIAL MAIN ROAD 35/1 AND 35/2 AND ROAD 204, CONTINUE ALONG PROVINCIAL MAIN ROAD 35/2 VIA KLIPKUIL 7995, TWEEDLEDALE 9078, CHRISTIANA 9369, KOPIJ ALEEN 8816 LOCH LOMOND 7577, LEICESTER 2970, JUNCTION PROVINCIAL MAIN ROAD 35/2 AND 1/12, CONTINUE RIGHT ALONG PROVINCIAL MAIN ROAD 1/12 VIA LEICESTER 2970, BALLENGEIGH 3299, BALLENGEIGH HOTEL STOP, STAP NADER STOP, S.A.M. ROC, BIETJIES STOP (INGAGANE/KILBARCHAN STO) (KILBARCHAN 2969) TO THE JUNCTION WITH PROVINCIAL MAIN ROAD AND ALBERT WESSELS DRIVE, CONTINUE RIGHT ALONG ALBERT WESSELS DRIVE TO HARDWICK STREET, CONTINUE LEFT ALONG HARDWICK STREET TO MURCHISON STREET, CONTINUE LEFT ALONG MURCHISON STREET TO VOORTREKKER STREET, CONTINUE RIGHT ALONG VOORTREKKER STREET TO CHURCH STREET, CONTINUE RIGHT ALONG CHURCH STREET TO BUS RANK IN CHURCH STREET, NEWCASTLE AND RETURN ALONG THE SAME ROUTE.

RESTRICTION: SUBJECT TO THE PROVISIO THAT ON THE FORWARD JOURNEY FROM DANNHAUSER TO NEWCASTLE NO PERSONS BE PICKED UP AT AND BETWEEN THE JUNCTION OF ROAD 35 AND PROVINCIAL MAIN ROAD 1 AND NEWCASTLE AND ON THE RETURN JOURNEY FROM NEWCASTLE NO PERSONS BE SET DOWN AT AND BETWEEN THE AFORE-MENTIONED POINTS.

### ROUTE NO. 8

#### PERSONS AND THEIR PERSONAL EFFECTS:

FROM: KILKEEL 9132 (MAGISTERIAL DISTRICT OF DANNHAUSER) VIA DANNHAUSER BUS RANK TO BALLENGEIGH (MAGISTERIAL DISTRICT OF NEWCASTLE) AND RETURN.

#### ROUTE DESCRIPTION:

FROM KILKEEL 9132 ALONG MAIN ROAD 38 VIA KILKEEL 9132, ANNIE 8798, DOORNKOP 2963, HILL TOP 9314, ADENDORFF 14290, BUCCLEUGH 8712, CRONJE'S FLAT 7506, TRYAGAIN 8674, (CAMBRIAN COAL MINE) TO THE JUNCTION WITH MAIN ROAD 35/1 (KLIPKUIL 7995) TO THE JUNCTION WITH AN UNNUMBERED ROAD (DANNHAUSER) CONTINUE LEFT ALONG THIS UNNUMBERED ROAD TO DANNHAUSER BUS RANK, RETURN FROM DANNHAUSER BUS RANK ALONG UNNUMBERED ROAD TO JOIN WITH MAIN ROAD 35/2, CONTINUE LEFT ALONG MAIN ROAD 35/2 VIA TWEEDIE DALE 9078,



## transport

Department:  
Transport  
Province of KwaZulu-Natal

## GAZETTE

LGKZNG44-2020-FEB

REGION: ALL

CHRISTIANA 9369, KOPIJ ALEEN 8816, LOCH LOMOND 7577, GARDENS 7329 TO ALOCKSPRUIT 7576 (BOUNDARY MAGISTERIAL DISTRICT OF NEWCASTLE) CONTINUE ALONG MAIN ROAD 35/2 VIA LEICESTER 2970 TO THE JUNCTION WITH PROVINCIAL MAIN ROAD 1, CONTINUE RIGHT ALONG PROVINCIAL MAIN ROAD 1 TO AN UNNUMBERED ROAD LEADING TO BALLENGEICH, CONTINUE RIGHT ALONG THIS UNNUMBERED ROAD TO BALLENGEIGH BUS RANK AND RETURN ALONG THE SAME ROUTE.

### ROUTE NO.9:

PERSONS AND THEIR PERSONAL EFFECTS:

FROM: KLIPROSE (MAGISTERIAL DISTRICT OF DANNHAUSER) VIA DANNHAUSER BUS RANK TO DURBAN NAVIGATION COLLIERIES (PTY) LTD (MAGISTERIAL DISTRICT OF DANNHAUSER) AND RETURN.

### ROUTE DESCRIPTION:

FROM KLIPROSE ALONG AN UNNUMBERED KWA-ZULU ROAD VIA KEMP HOEK, MOUNT JOHANNA (MAGUBANE'S KRAAL) SLEIVE DONALD, MOUNT FARM TO THE JUNCTION WITH KWA-ZULU ROAD ZM228 (NDLOVU'S KRAAL) CONTINUE ALONG KWA-ZULU ROAD ZM228 VIA HILL TOP 9314 INTO ROAD 38, CONTINUE ALONG ROAD 38 VIA ADENDORFF 14290, BUCCLEIGH 8712, ANGORA, HILL TOP, CRONJES FLAT 7506 TO THE JUNCTION WITH PROVINCIAL MAIN ROAD 35/1 (TRY AGAIN 8674) CONTINUE RIGHT ALONG PROVINCIAL MAIN ROAD 35/1 VIA KLIPKUIL 7995 TO THE JUNCTION WITH PROVINCIAL MAIN ROAD 35/1, ROAD 204 AND WEST STREET, CONTINUE LEFT ALONG WEST STREET TO DANNHAUSER BUS RANK, RETURN FROM DANNHAUSER BUS RANK ALONG WEST STREET TO THE JUNCTION WITH PROVINCIAL MAIN ROAD 35/1 AND ROAD 204, CONTINUE LEFT ALONG ROAD 204 VIA DANNHAUSER TOWN, SPIES 3858, B. OF CORNWALL, BOYS KRAAL NO.1-7792 TO THE JUNCTION WITH R488, CONTINUE LEFT ALONG ROAD 488 INTO ROAD D 279, CONTINUE ALONG ROAD D 279 TO BUS RANK (DURBAN NAVIGATION COLLIERIES (PTY) LTD AND RETURN ALONG THE SAME ROUTE.

### ROUTE NO.10:

PERSONS AND THEIR PERSONAL EFFECTS:

FROM: KLIPROSE (MAGISTERIAL DISTRICT OF DANNHAUSER) VIA DANNHAUSER BUS RANK TO NEWCASTLE BUS RANK (MAGISTERIAL DISTRICT OF NEWCASTLE) AND RETURN.

### ROUTE DESCRIPTION:

FROM KLIPROSE ALONG AN UNNUMBERED KWA-ZULU ROAD VIA KEMP HOEK, MOUNT JOHANNA (MAGUBANE'S KRAAL) SLEIVE DONALD, MOUNT FARM TO THE JUNCTION WITH KWA-ZULU ROAD ZM228 (NDLOVU'S KRAAL) CONTINUE ALONG KWA-ZULU ROAD ZM228 VIA HILL TOP 9314 INTO ROAD 38, CONTINUE ALONG ROAD 38 VIA ADENDORFF 14290, BUCCLEIGH 8712, ANGORA, HILL TOP, CRONJES FLAT 7506 TO THE JUNCTION WITH PROVINCIAL MAIN ROAD 35/1 (TRY AGAIN 8674) CONTINUE RIGHT ALONG PROVINCIAL MAIN ROAD 35/1 VIA KLIPKUIL 7995 TO THE JUNCTION WITH PROVINCIAL MAIN ROAD 35/1, ROAD 204 AND WEST STREET, CONTINUE LEFT ALONG WEST STREET TO DANNHAUSER BUS RANK, RETURN FROM DANNHAUSER BUS RANK ALONG WEST STREET TO THE JUNCTION WITH PROVINCIAL MAIN ROAD 35/1, 35/2 AND ROAD 204, CONTINUE ALONG PROVINCIAL MAIN ROAD 35/2 VIA KLIPKUIL 795, TWEEDLEDALE 9078, CHRISTINA 9369, KOPIJ ALLEEN 8816, LOCH LOMOND 7577, LEICESTER 2970 JUNCTION PROVINCIAL MAIN ROAD 35/2 AND 1/12, CONTINUE RIGHT ALONG PROVINCIAL MAIN ROAD 1/12 VIA LEICESTER 2970, BALLENGEICH 3299, BALLENGEICH HOTEL STOP, STAP NADER STOP, S.A.M ROC, BIETJES STOP, (INGAGANE/ KILBARCHAN STOP) KILBARCHAN 2969 TO THE JUNCTION WITH PROVINCIAL MAIN ROAD 1/12 AND ALBERT WESSELS DRIVE, CONTINUE RIGHT ALONG ALBERT WESSELS DRIVE TO HARDWICK STREET, CONTINUE LEFT ALONG HARDWICK STREET TO MURCHISON STREET, CONTINUE RIGHT ALONG MURCHISON STREET TO VOORTREKKER STREET TO CHURCH STREET TO BUS RANK IN CHURCH STREET (NEWCASTLE) AND RETURN ALONG THE SAME ROUTE.

### RESTRICTION:

SUBJECT TO THE PROVISO THAT ON THE FORWARD JOURNEY TO NEWCASTLE NO PERSONS BE PICKED UP AT AND BETWEEN THE JUNCTION OF PROVINCIAL MAIN ROAD 35/2 AND PROVINCIAL ROAD 1/12 AND NECASTLE AND ON THE RETURN JOURNEY FROM NEWCASTLE NO PERSONS TO BE SET DOWN AT AND BETWEEN THE AFORE-MENTIONED POINTS.

### ROUTE NO.11:

PERSONS AND THEIR PERSONAL EFFECTS:

FROM: DUNDEE BUS RANK, VICTORIA STREET, MAGISTERIAL DISTRICT OF DUNDEE TO UTRECHT BUS RANK MAGISTERIAL DISTRICT OF UTRECHT AND RETURN.

### ROUTE DESCRIPTION:

FROM DUNDEE BUS RANK ALONG VICTORIA STREET, PROVINCIAL MAIN ROAD 34/2 DUNDEE 4339, SPRINGFIELD 9753, GLADSTONE COLLIERY STOP, (COTSWOLD 4332) MENTIETH STOP, MENTIETH STOP, OUWKLIP 8489, DE JAGERSDRIFT STOP, (DE JAGERSDRIFT 11477) TO THE JUNCTION WITH ROAD 214 (TAVETA) CONTINUE LEFT ALONG ROAD 214, EERSTELING STOP (1 EERSTELING 174) RUIGTEFONTEIN STOP (RUIGTEFONTEIN 54) (GELUK STOP 1 OF GELUK 158) ROOIPOORT STOP (JUNCTION ROAD 214 AND D 524) (ROOIPOORT 166) FRISCHGEWAAGD STOP, FRISCHGEWAAGD 184 TO THE JUNCTION WITH PROVINCIAL MAIN ROAD 41 (GUM TREE GROVE STOP) (GUM TREE GROVE 120) CONTINUE LEFT ALONG MAIN ROAD 41 TO THE JUNCTION WITH ROAD 565, CONTINUE ALONG ROAD 565 (VAN ROOYEN STREET) (UTRECHT) TO THE JUNCTION WITH HOOG STREET, CONTINUE RIGHT ALONG HOOG STREET TO UTRECHT BUS RANK AND RETURN ALONG THE SAME ROUTE.

SUBJECT TO THE PROVISO THAT ON THE FORWARD JOURNEY FROM UTRECHT NO PERSONS BE PICKED UP ON MAIN ROAD 34 AND ON THE RETURN JOURNEY FROM DUNDEE NO PERSONS BE SET DOWN ON MAIN ROAD 34.

### ROUTE NO. 12

PERSONS AND THEIR PERSONAL EFFECTS:

FROM: DUNDEE BUS RANK (MAGISTERIAL DISTRICT OF DUNDEE) VIA GLENCOE TO NEWCASTLE BUS RANK (MAGISTERIAL DISTRICT OF NEWCASTLE) AND RETURN.

### ROUTE DESCRIPTION:

FROM DUNDEE BUS RANK ALONG VICTORIA STREET (PROVINCIAL MAIN ROAD 34) TO THE JUNCTION WITH KAREL LANDMAN STREET, CONTINUE ALONG KAREL LANDMAN STREET TO THE JUNCTION WITH ROAD 376-2, CONTINUE LEFT ALONG ROAD 376-2 TO THE JUNCTION WITH BIGGER STREET TO GLENCOE BUS RANK. FROM GLENCOE BUS RANK CONTINUE ALONG ROAD 356-2 VIA GLENCOE 3507 NORTHFIELD 8615 TO THE JUNCTION WITH PROVINCIAL MAIN ROAD 34-1 (HAYFIELD 8568) CONTINUE LEFT ALONG PROVINCIAL MAIN ROAD 34-1 VIA HAYFIELD 8568, HOPE 8865, FALKENBERG OF HENNING 8430, A. OF HENNING 8240, CELEE 8671, STRUISVOGEL POORT 6877, STRUISLAAGTE 13066, GROVE 9011, JUNCTION 9009, JUNCTION PROVINCIAL MAIN ROAD 34-1 AND 1-12, CONTINUE RIGHT ALONG PROVINCIAL MAIN ROAD 1-12 VIA JUNCTION 9009, WEST HESLERTON 7512, WYKENHAM 7582, BISMARCK 8561, STERKFONTAIN 8501, LOURISTON, RIVER BEND 8585, MAHONEY STOP, LINCOLN 8820, LEICESTER 2970, BALLENGEICH 3299, KILBARCHAN 2969, TIGER KLOOF 333, ROY POINT 2969, BRICKFIELD TO THE JUNCTION WITH ALBERT WESSELS DRIVE, CONTINUE RIGHT ALONG ALBERT WESSELS DRIVE TO THE JUNCTION WITH HARDWICK STREET, CONTINUE LEFT ALONG HARDWICK STREET TO MURCHISON STREET, CONTINUE LEFT ALONG MURCHISON STREET TO VOORTREKKER STREET, CONTINUE RIGHT ALONG VOORTREKKER STREET TO CHURCH STREET, CONTINUE RIGHT ALONG CHURCH STREET TO BUS RANK IN CHURCH STREET AND RETURN ALONG THE SAME ROUTE. (ALTERNATIVELY) AS PER PRESCRIBED ROUTE BY LOCAL AUTHORITY IN DUNDEE, GLENCOE AND NEWCASTLE TOWNS)

### RESTRICTION:

1. PROVIDED THAT NO INTERMEDIATE PERSONS BE CONVEYED BETWEEN DUNDEE AND GLENCOE ON BOTH FORWARD AND RETURN JOURNEYS; AND
2. PROVIDED THAT ON THE FORWARD JOURNEY TO NEWCASTLE NO PERSONS SHALL BE PICKED UP AFTER PASSING THE JUNCTION OF ROAD 35/2 AND PROVINCIAL MAIN ROAD NO.1 AND THAT ON THE RETURN JOURNEY TO DUNDEE NO PERSONS SHALL BE SET DOWN AFTER PASSING THE AFORE-MENTIONED JUNCTION.

### ROUTE NO. 13

PERSONS AND THEIR PERSONAL EFFECTS:

FROM: DANNHAUSER TO KARBOCHEM (NEWCASTLE) DISTRICT OF NEWCASTLE AND RETURN.

### ROUTE DESCRIPTION:

FROM DANNHAUSER ALONG ROAD 35/2 TO THE JUNCTION WITH PROVINCIAL ROAD NO. 1, TURN RIGHT AT THIS JUNCTION ALONG PROVINCIAL ROAD NO. 1 AND CONTINUE ALONG THIS ROAD TO THE JUNCTION WITH ROAD 483, TURN RIGHT ALONG 483 TO THE JUNCTION WITH AN UNNUMBERED ROAD PROCEEDING TO KARBOCHEM (NEWCASTLE), TURN RIGHT ALONG THIS UNNUMBERED ROAD AND PROCEED TO KARBOCHEM (NEWCASTLE) AND RETURN ALONG THE SAME ROUTE.

PROVIDED THAT ON THE FORWARD JOURNEY TO KARBOCHEM NO PERSONS WILL BE PICKED UP AFTER PASSING THE JUNCTION OF ROAD 35/2 AND PROVINCIAL ROAD NO.1 AND THAT ON THE RETURN JOURNEY TO DANNHAUSER NO PERSONS WILL BE SET DOWN AFTER PASSING THE AFORE-



## transport

Department:  
Transport  
Province of KwaZulu-Natal

## GAZETTE

LKGKZNG44-2020-FEB

REGION: ALL

### MENTIONED JUNCTION.

#### ROUTE NO. 14

##### PERSONS AND THEIR PERSONAL EFFECTS:

FROM: MASON STREET BUS RANK – VRYHEID (MAGISTERIAL DISTRICT OF VRYHEID) VIA UTRECHT, NEWCASTLE, DANNHAUSER, DUNDEE, GLENCOE, LADYSMITH, ESTCOURT AND MOOI RIVER TO BORDER OF REPUBLIC OF SOUTH AFRICA AND TRANSKEI AT UMTAMVUMA RIVER EN ROUTE TO MZAMB, CASINI – TRANSKEI AND RETURN.

##### BORDER DESCRIPTION:

FROM MASON STREET BUS RANK, VRYHEID ALONG UTRECHT STREET TO LANDROST STREET, LEFT ALONG LANROST STREET TO KERK STREET, RIGHT ALONG KERK STREET, (MAIN ROAD 34) TO THE JUNCTION WITH MAIN ROAD 41 (BLOOD RIVER) CONTINUE RIGHT ALONG MAIN ROAD 41 TO THE JUNCTION WITH ROAD 565 (VAN ROOYEN STREET – UTRECHT) CONTINUE ALONG VAN ROOYEN STREET TO HOOG STREET, RIGHT IN HOOG STREET TO HOOG STREET BUS RANK, RETURN ALONG HOOG STREET TO VAN ROOYEN STREET, RIGHT ALONG VAN ROOYEN STREET TO VOOR STREET, LEFT ALONG VOOR STREET (ROAD 565) TO MAIN ROAD 37, LEFT ALONG MAIN ROAD 37 TO MAIN ROAD 483, RIGHT ALONG MAIN ROAD 483 TO THE JUNCTION WITH MAIN ROAD 410 (NEWCASTLE) RIGHT ALONG ROAD 410 TO ALBERT WESSELS DRIVE, CONTINUE LEFT ALONG ALBERT WESSELS DRIVE TO HARDWICK STREET, RIGHT ALONG HARDWICK STREET TO MURCHISON STREET, LEFT ALONG MURCHISON TO VOORTREKKER STREET, RIGHT ALONG VOORTREKKER STREET TO CHURCH STREET, RIGHT ALONG CHURCH STREET TO CHURCH STREET BUS RANK, RETURN FROM CHURCH STREET BUS RANK VIA CHURCH STREET, VOORTREKKER STREET, MURCHISON STREET, HARDWICK STREET AND ALBERT WESSELS DRIVE TO THE JUNCTION WITH MAIN ROAD 410, CONTINUE ALONG MAIN ROAD 410 TO THE JUNCTION WITH PROVINCIAL MAIN ROAD 1/12, CONTINUE LEFT ALONG PROVINCIAL MAIN ROAD 1/12 TO THE JUNCTION WITH MAIN ROAD 35, CONTINUE LEFT ALONG MAIN ROAD 35 TO DANNHAUSER JUNCTION ROAD 204 AND WEST STREET, CONTINUE RIGHT ALONG WEST STREET TO DANNHAUSER BUS RANK, RETURN FROM BUS RANK ALONG WEST STREET TO MAIN ROAD 35, CONTINUE ALONG MAIN ROAD 35 TO JUNCTION WITH MAIN ROAD 34, CONTINUE INTO AND ALONG MAIN ROAD 34 INTO KARELLANDMAN STREET (DUNDEE) TO VICTORIA STREET, LEFT ALONG VICTORIA STREET TO VICTORIA STREET BUS RANK, RETURN FROM VICTORIA STREET BUS RANK ALONG VICTORIA STREET TO KARELLANDMAN STREET, RIGHT ALONG KARELLANDMAN STREET TO JUNCTION WITH ROAD 376, CONTINUE LEFT ALONG ROAD 376 (KARELLANDMAN STREET) TO GLENCOE TO JUNCTION WITH BIGGAR STREET, RIGHT ALONG BIGGAR STREET TO GHANDI STREET, LEFT ALONG GHANDI STREET TO DOYLE STREET, RIGHT ALONG DOYLE STREET TO DOYLE STREET RANK, RETURN FROM DUOYLE STREET RANK VIA GHANDI STREET AND BIGGAR STREET INTO AND ALONG ROAD 356/2 TO MAIN ROAD 33, CONTINUE ALONG MAIN ROAD 33 TO MAIN ROAD 1/11, CONTINUE LEFT ALONG MAIN ROAD 1/11 TO LADYSMITH INTO AND ALONG NEWCASTLE ROAD TO ALFRED STREET, RIGHT ALONG ALFRED STREET TO CROWSHAW STREET, LEFT ALONG CROWSHAW STREET INTO LYELL STREET, ALONG LYELL STREET TO ALEXANDER STREET, LEFT ALONG ALEXANDER STREET TO ALEXANDER STREET BUS RANK, RETURN FROM ALEXANDER STREET BUS RANK, ALONG ALEXANDER STREET TO LYELL STREET, LEFT ALONG LYELL STREET INTO SHORT STREET, RIGHT ALONG SHORT STREET INTO MAIN ROAD 9, CONTINUE ALONG MAIN ROAD 1/9 PASSING COLENZO TO THE JUNCTION WITH ROAD 11/1, CONTINUE LEFT ALONG MAIN ROAD 1/9 TO ESTCOURT INTO AND ALONG HARDING STREET TO ALEXANDER STREET, RIGHT INTO ALEXANDRA STREET TO BUS RANK, RETURN FROM BUS RANK ALONG ALEXANDRA STREET TO HARDING STREET, RIGHT ALONG HARDING STREET TO LORNE STREET, LEFT ALONG LORNE STREET INTO AND ALONG MAIN ROAD 8 TO ROAD 170, CONTINUE ALONG ROAD 170 TO JUNCTION WITH NO.3 (NATIONAL ROAD NO.3) CONTINUE LEFT ALONG N3 TO JUNCTION WITH ROAD 19, LEFT ALONG ROAD 19 TO JUNCTION WITH MAIN ROAD 1-8, RIGHT ALONG MAIN ROAD 1-8 INTO MOOI RIVER TO LAWRENCE STREET BUS RANK, LEFT INTO LAWRENCE STREET TO BUS RANK, RETURN FROM BUS RANK ALONG LAWRENCE STREET TO MAIN ROAD 1-8, LEFT ALONG MAIN 1-8 TO FLY-OVER NATIONAL ROAD N8 (ROAD 14) CONTINUE LEFT OVER NATIONAL N8 AND RIGHT ONTO N8 CONTINUE ALONG MAIN ROAD 21 OVER NATIONAL ROAD N8 AND ALONG MAIN ROAD 21 TO THE JUNCTION WITH NATIONAL ROAD N2, CONTINUE RIGHT ALONG N2 AND MAIN ROAD TO N8 TO PORT SHEPSTONE, FROM PORT SHEPSTONE FOLLOW ROAD 395 TO UMTAMVUMA RIVER (BORDER OF REPUBLIC OF SOUTH AFRICA AND TRANSKEI) AND RETURN ALONG THE SAME ROUTE.

(ALTERNATIVELY FOLLOW PRESCRIBED ROUTE BY LOCAL AUTHORITIES)

##### RESTRICTION:

SUBJECT TO THE CONDITION THAT ON FORWARD JOURNEY FROM VRYHEID PERSONS MAY ONLY BE PICKED UP AT POINTS AS PER TIME TABLE AND NO INTERMEDIATE PERSONS MAY BE CONVEYED AND ON THE RETURN JOURNEY PERSONS MAY ONLY BE SET DOWN AT POINTS AS PER TIME TABLE AND NO INTERMEDIATE PERSONS MAY BE CONVEYED.

#### ROUTE NO. 15

##### PERSONS AND THEIR PERSONAL EFFECTS:

FROM: TOP RANK, OSIZWENI (MAGISTERIAL DISTRICT OF NEWCASTLE) VIA MADADENI BLACK TOWNSHIP, NEWCASTLE TO DURBAN (MAGISTERIAL DISTRICT OF DURBAN) AND RETURN.

##### ROUTE DESCRIPTION:

FROM TOP RANK, OSIZWENI (MAGISTERIAL DISTRICT OF NEWCASTLE) ALONG UNNUMBERED ROADS TO ROAD 483, TURN LEFT ALONG ROAD 483, TURN RIGHT ALONG 2M 227 INTO MADADENI VIA SECTIONS 1,2,3,4,5 & 6 AND RETURN TO ROAD 483, TURN RIGHT ALONG ROAD 410, LEFT INTO ALBERT WESSELS DRIVE, RIGHT INTO FARADAY STREET, RIGHT INTO HARDWICK STREET, LEFT INTO MURCHISON STREET, RIGHT INTO VOORTREKKER STREET, RIGHT INTO TERMINUS STREET TO THE NEWCASTLE BUS TERMINUS, RETURN ALONG TERMINUS STREET VIA VOORTREKKER STREET, MURCHISON STREET, HARDWICK STREET, FARADAY STREET, ALBERT WESSELS DRIVE TO ROAD 410, CONTINUE ALONG ROAD 410 INTO AND ALONG PROVINCIAL MAIN ROAD 1/12 TO THE JUNCTION WITH PROVINCIAL MAIN ROAD 1/12 AND ROAD 35/2, CONTINUE LEFT ALONG PROVINCIAL MAIN ROAD 35/2 TO THE JUNCTION WITH PROVINCIAL MAIN ROAD 35/1 – 35/2 AND ROAD 204, CONTINUE RIGHT ALONG WEST STREET FOR A DISTANCE OF 0,5 KILOMETRES TO DANNHAUSER BUS RANK, FROM DANNHAUSER BUS RANK ALONG WEST STREET TO THE JUNCTION WITH PROVINCIAL MAIN ROAD 35/1 – 35/2 AND ROAD 204, CONTINUE LEFT ALONG ROAD 204 VIA DANNHAUSER TOWN TO THE JUNCTION WITH PROVINCIAL MAIN ROAD 1/12 (WYKEHAM 7852) CONTINUE LEFT ALONG PROVINCIAL MAIN ROAD 1/12 AND 1/11 INTO NEWCASTLE ROAD (LADYSMITH) CONTINUE ALONG NEWCASTLE ROAD INTO ALFRED STREET, RIGHT ALONG ALFRED STREET TO CROWSHAW STREET, LEFT ALONG CROWSHAW STREET INTO LYELL STREET, CONTINUE ALONG LYELL STREET TO ALEXANDER STREET, LEFT ALONG ALEXANDER STREET TO ALEXANDER STREET BUS RANK, FROM ALEXANDER STREET BUS RANK ALONG ALEXANDER STREET TO LYELL STREET, LEFT ALONG LYELL STREET TO THE JUNCTION WITH SHORT STREET, RIGHT ALONG SHORT STREET WHICH BECOMES PROVINCIAL MAIN ROAD 1/11 (LADYSMITH COMMONAGE) CONTINUE ALONG PROVINCIAL MAIN ROAD 1/11 AND PROVINCIAL MAIN ROAD 1/10 TO THE TURN OFF TO COLENZO ON THE FARM TUGELA DRIFT 1062, CONTINUE LEFT ALONG THIS ROAD AND PROCEED OVER TUGELA RIVER TO SIR GEORGE STREET (COLENZO) CONTINUE RIGHT ALONG SIR GEORGE STREET TO DOORNKOP STREET, RIGHT ALONG DOORNKOP STREET TO TUGELA STREET TO WEST STREET, CONTINUE ALONG WEST TO SIR GEORGE STREET, CONTINUE ALONG SIR GEORGE STREET TO JUNCTION WITH MAIN ROAD 12/3, CONTINUE RIGHT ALONG MAIN ROAD 12/3 AND LEFT INTO AND ALONG PROVINCIAL MAIN ROAD 1/9 TO ROAD 11/1 (PLESSISLAER 1331) CONTINUE LEFT ALONG PROVINCIAL MAIN ROAD 1/9 INTO HARDING STREET (ESTCOURT) AND PROCEED ALONG HARDING STREET TO ALEXANDRA STREET, CONTINUE RIGHT ALONG ALEXANDRA STREET TO ALEXANDRA STREET BUS RANK, RETURN FROM ALEXANDRA STREET BUS RANK ALONG ALEXANDRA STREET TO CONNOR, RIGHT ALONG CONNOR STREET TO LORNE STREET, LEFT ALONG LORNE STREET TO ROAD 103 TO THE JUNCTION WITH ROAD 168, CONTINUE ALONG ROAD 168 AND RETURN LEFT ALONG WESTERN FREEWAY, TURN LEFT INTO AND ALONG ROAD 152, RIGHT INTO AND ALONG ROAD 103 (OLD MAIN ROAD) LEFT INTO AND ALONG LAWRENCE STREET TO BUS RANK IN MOOI RIVER, FROM MOOI RIVER BUS RANK, TURN LEFT INTO ROAD 103 (OLD MAIN ROAD) LEFT INTO WESTERN FREEWAY TO PIETERMARITZBURG ALONG OLD GREYTOWN ROAD, RIGHT INTO AND ALONG CHURCH STREET LEFT INTO AND ALONG EAST STREET TO EAST STREET BUS STOP, CONTINUE ALONG EAST STREET (WHICH BECOMES ECHO ECHO ROAD) TO ORTHMANN ROAD, LEFT ALONG ORTHMANN ROAD TO N3 INTERCHANGE, CONTINUE RIGHT INTO AND ALONG NATIONAL ROAD N8 VIA TOLL ROAD INTO AND ALONG WESTERN FREEWAY INTO OLD DUTCH ROAD, CONTINUE ALONG OLD DUTCH ROAD INTO ALICE STREET, ALONG ALICE STREET TO MARKET ROAD TURN RIGHT ALONG MARKET ROAD INTO VICTORIA STREET BUS RANK, FROM BUS RANK RETURN ALONG CANNONGATE ROAD ONTO WESTERN FREEWAY, CONTINUE ALONG WESTERN FREEWAY INTO AND ALONG N8 AND FOLLOW FORWARD PRESCRIBED ROUTE.

ALTERNATIVELY FOLLOW PRESCRIBED ROUTE BY LOCAL AUTHORITIES

##### RESTRICTION:

SUBJECT TO THE CONDITION THAT THE HOLDER MAY NOT OPERATE BETWEEN NEWCASTLE, MADADENI OR OSIZWENI OR FROM OSIZWENI, MADADENI TO NEWCASTLE WHILST THE AGREEMENT CONCLUDED BETWEEN THE HOLDER KWAZULU BUS SERVICE (PTY) LTD, TILLY BUS SERVICE (PTY) LTD, M.S DESAI AND EAJ TRANSPORT SERVICES CC REMAINS VALID AND BINDING.

#### ROUTE NO. 16

##### PERSONS AND THEIR PERSONAL EFFECTS:

FROM: ESTCOURT BUS RANK (ALEXANDRA STREET) (MAGISTERIAL DISTRICT OF ESTCOURT) TO DURBAN (MAGISTERIAL DISTRICT OF DURBAN) AND RETURN.

##### ROUTE DESCRIPTION

FROM ALEXANDRA STREET BUS RANK ALONG ALEXANDRA STREET TO CONNOR STREET, RIGHT ALONG CONNOR STREET TO LORNE STREET, LEFT





## transport

Department:  
Transport  
Province of KwaZulu-Natal

## GAZETTE

LGKZNG44-2020-FEB

REGION: ALL

ALONG LORNE STREET TO ROAD 103 TO THE JUNCTION WITH ROAD 168, CONTINUE ALONG ROAD 168 AND TURN LEFT ALONG WESTERN FREEWAY, TURN LEFT INTO AND ALONG ROAD 152, RIGHT INTO AND ALONG ROAD 103 (OLD MAIN ROAD) LEFT INTO AND ALONG LAWRENCE ROAD TO BUS RANK IN MOOI RIVER, FROM BUS RANK TURN LEFT INTO ROAD 103 (OLD MAIN ROAD), LEFT INTO WESTERN FREEWAY TO PIETERMARITZBURG, ALONG OLD GREYTOWN ROAD, RIGHT INTO AND ALONG CHURCH STREET, LEFT INTO AND ALONG EAST STREET TO EAST STREET BUS STOP, CONTINUE ALONG EAST STREET (WHICH BECOMES ECHO ROAD) TO ORTHMANN ROAD, LEFT ALONG ORTHMANN ROAD TO N8 INTERCHANGE, CONTINUE RIGHT INTO AND ALONG NATIONAL ROAD N8 VIA TOLL ROAD INTO AND ALONG WESTERN FREEWAY INTO OLD DUTCH ROAD, CONTINUE ALONG OLD DUTCH ROAD INTO ALICE STREET TO MARKET ROAD, TURN RIGHT ALONG MARKET ROAD INTO VICTORIA STREET BUS RANK, FROM BUS RANK RETURN ALONG CANNONGATE ROAD ONTO WESTERN FREEWAY, CONTINUE ALONG WESTERN FREEWAY INTO AND ALONG N8 AND FOLLOW FORWARD PRESCRIBED ROUTE.

ALTERNATIVELY FOLLOW PRESCRIBED ROUTE BY LOCAL AUTHORITIES.

### ROUTE NO. 17

#### PERSONS AND THEIR PERSONAL EFFECTS:

FROM: DUNDEE BUS RANK (MAGISTERIAL DISTRICT OF DUNDEE) VIA GLENCOE, WASBANK TO ALEXANDER STREET BUS RANK (LADYSMITH) (MAGISTERIAL DISTRICT OF KILPRIVER) AND RETURN.

#### ROUTE DESCRIPTION:

FROM DUNDEE BUS RANK ALONG VICTORIA STREET TO THE JUNCTION WITH KARELLANDMAN ROAD, (PROVINCIAL MAIN ROAD 34/1) CONTINUE ALONG KARELLANDMAN ROAD (PROVINCIAL MAIN ROAD 34/1) TO THE JUNCTION WITH PROVINCIAL MAIN ROAD 376/2 (BEECHNUT LIFE SAVERS STOP) CONTINUE LEFT ALONG KARELLANDMAN ROAD (PROVINCIAL MAIN ROAD 376/2) TO THE JUNCTION WITH PROVINCIAL MAIN ROAD 356/2 (KARELLANDMAN ROAD) AND UITHOEK STREET, (GLENCOE) CONTINUE LEFT ALONG UITHOEK STREET TO THE JUNCTION WITH CEELE STREET, CONTINUE RIGHT ALONG CEELE STREET PASSING TEMBALIHLE TOWNSHIP AND CONTINUE ALONG PROVINCIAL MAIN ROAD 356/2 VIA UITHOEK 1335 (UITHOEK STATION STOP) WASBANK 1076 (BY PRODUCTS STOP) TO THE JUNCTION WITH PROVINCIAL MAIN ROAD 314/1 AND 33/1 (MOOISPRUIT STOP) CONTINUE ALONG PROVINCIAL MAIN ROAD 33/1 TO THE JUNCTION WITH STATION ROAD (WASBANK) CONTINUE RIGHT ALONG STATION ROAD TO WASBANK BUS RANK, RETURN ALONG STATION ROAD TO THE JUNCTION WITH PROVINCIAL MAIN ROAD 33/1 CONTINUE LEFT ALONG PROVINCIAL MAIN ROAD 36/1 TO THE JUNCTION WITH PROVINCIAL MAIN ROAD 355/1 AND 314/1 (MOOISPRUIT STOP) CONTINUE LEFT ALONG PROVINCIAL MAIN ROAD 33/1 VIA WESSELSNEK TURN-OFF STOP (JUNCTION ROAD 191) CONTINUE ALONG PROVINCIAL MAIN ROAD 33/1 VIA PLATBE 1241, S.A.P. ELANDSLAAGTE STOP TO THE JUNCTION WITH PROVINCIAL MAIN ROAD 1/11, CONTINUE LEFT ALONG PROVINCIAL MAIN ROAD 1/11 VIA WELGELEGEN STOP, SCHAAP PLAATSS689, PEPPORTH STATION STOP INTO NEWCASTLE ROAD (LADYSMITH) CONTINUE ALONG NEWCASTLE ROAD (PROVINCIAL MAIN ROAD 1/11) TO WILLIS ROAD, CONTINUE LEFT ALONG WILLIS ROAD TO ILLING ROAD, CONTINUE RIGHT ALONG ILLING ROAD VIA ILLING ROAD BUS RANK TO ALFRED ROAD, CONTINUE RIGHT ALONG ALFRED ROAD TO CROWSHAW ROAD, CONTINUE LEFT ALONG CROWSHAW ROAD INTO LYELL STREET TO THE JUNCTION WITH ALEXANDER STREET, CONTINUE LEFT ALONG ALEXANDER STREET TO ALEXANDER STREET BUS RANK AND RETURN ALONG THE SAME ROUTE.

#### RESTRICTION: (ROUTE NO.17)

SUBJECT TO THE RESTRICTION THAT ON JOURNEYS TO LADYSMITH NO PERSONS SHALL BE PICKED UP FROM THE JUNCTION OF PROVINCIAL ROAD NO.1 AND ROAD 189 AND ON THE RETURN JOURNEY TO DUNDEE NO PERSONS SHALL BE SET DOWN UNTIL THE JUNCTION OF PROVINCIAL ROAD NO.1 AND ROAD 189 IS PASSED.

### ROUTE NO. 18

#### PERSONS AND THEIR PERSONAL EFFECTS:

FROM: KARL LANDMAN STREET BUS RANK, GLENCOE (MAGISTERIAL DISTRICT OF GLENCOE) VIA DUNDEE, VRYHEID, HLOBANE TO CORONATION (MAGISTERIAL DISTRICT OF VRYHEID) AND RETURN.

#### ROUTE DESCRIPTION:

FROM: KARL LANDMAN STREET BUS RANK, GLENCOE, TURN RIGHT INTO KARL LANDMAN STREET, PROCEED INTO AND ALONG UITHOEK STREET, ACROSS CEELE STREET TO JUNCTION WITH UNNUMBERED BY-PASS ROAD, LEFT ALONG UNNUMBERED ROAD TO JUNCTION WITH R376, RIGHT ALONG R376 TO JUNCTION WITH R34 INTO AND ALONG KARELLANDMAN STREET, DUNDEE TO JUNCTION WITH VICTORIA STREET, LEFT ALONG VICTORIA STREET TO VICTORIA STREET BUS RANK, DUNDEE, CONTINUE ALONG VICTORIA STREET (R34) INTO AND ALONG KERK STREET, VRYHEID, LEFT INTO PRESIDENT STREET, RIGHT INTO UTRECHT STREET, RIGHT INTO MASON STREET BUS RANK, VRYHEID, CONTINUE ALONG UTRECHT STREET, RIGHT INTO VAN RIEBEECK STREET, LEFT INTO STRETCH STREET, LEFT INTO R4 TO JUNCTION WITH R46, CONTINUE ALONG R46 TO JUNCTION WITH R268, LEFT ALONG R268 PASSED THE ENTRANCE TO HLOBANE HOSTEL NO.1 TO JUNCTION WITH R34, LEFT ALONG R34 TO ENTRANCE OF VRYHEID CORONATION COLLIERY AND RETURN ALONG THE SAME ROUTE.

#### RESTRICTION:

ON THE FORWARD JOURNEY, NO PERSONS TO BE PICKED UP BETWEEN MASON STREET BUS, VRYHEID AND VRYHEID CORONATION COLLIERY AND ON THE RETURN JOURNEY, NO PERSONS TO BE SET DOWN BETWEEN VRYHEID CORONATION COLLIERY AND MASON STREET BUS RANK INCLUSIVE.

### ROUTE 19

#### EMPLOYEES OF DURBAN NAVIGATION COLLIERIES, DANNHAUSER AND THEIR PERSONAL EFFECTS:

FROM: DURBAN NAVIGATION COLLIERIES, DANNHAUSER TO BROOKSNEK (BORDER OF REPUBLIC OF SOUTH AFRICA AND TRANSKEI) AND RETURN.

#### ROUTE DESCRIPTION:

FROM DURBAN NAVIGATION COLLIERIES, DANNHAUSER VIA NEWLY CONSTRUCTED ROAD TO DISTRICT ROAD 204, TURN LEFT ALONG ROAD 204 AND PROCEED ALONG THIS ROAD TO THE JUNCTION WITH PROVINCIAL ROAD NO. 1, TURN LEFT ONTO PROVINCIAL ROAD NO.1 AND PROCEED ALONG PROVINCIAL ROAD NO.1 VIA LADYSMITH TO THE JUNCTION WITH NATIONAL ROAD N3, THEN CONTINUE ALONG NATIONAL ROAD N3 VIA MOOI RIVER AND PIETERMARITZBURG UP TO THE INFORMATION SIGN INDICATING TRANSKEI, TURN LEFT AT THIS SIGN AND FOLLOW THE FLY-OVER ONTO PROVINCIAL ROAD 338, CONTINUE ALONG ROAD 338 UP TO THE JUNCTION WITH MAIN ROAD 5, TURN LEFT ALONG MAIN ROAD NO.5, AT THIS JUNCTION AND PROCEED ALONG MAIN ROAD NO.5 VIA RICHMOND AND IXOPO TO UMZIMKULU BORDER POST (REPUBLIC OF SOUTH AFRICA AND TRANSKEI) THEN CONTINUE ALONG TRANSKEI ROAD INTO MAIN ROAD 416, CONTINUE ALONG MAIN ROAD 416 INTO TRANSKEI ROAD, CONTINUE ALONG TRANSKEI ROAD INTO MAIN ROAD 610, CONTINUE ALONG MAIN ROAD 610 TO BROOKSNEK (BORDER OF REPUBLIC OF SOUTH AFRICA AND TRANSKEI) AND RETURN ALONG THE SAME ROUTE.

ON THE RETURN ROUTE AT THE JUNCTION OF PROVINCIAL ROAD 338 AND NATIONAL ROAD N3 TURN LEFT ONTO NATIONAL ROAD N3 AND PROCEED TO DURNACOL. AS PER ABOVE PRESCRIBED ROUTE.

#### RESTRICTION:

NO EMPLOYEES FROM DURNACOL TO BE PICKED OR SET DOWN AT ANY POINT BETWEEN DURNACOL AND BROOKSNEK.

#### TIME TABLE

AS AND WHEN REQUIRED BY DURBAN NAVIGATION COLLIERIES.

#### SCALE OF CHARGES

AS PER CONTRACT WITH SOUTH AFRICAN IRON & STEEL INDUSTRIAL CORPORATION LIMITED.

### ROUTE NO. 20

#### PERSONS AND THEIR PERSONAL EFFECTS:

FROM: NEWCASTLE BUS RANK, (MAGISTERIAL DISTRICT OF NEWCASTLE) TO BELLED BUS STATION (MAGISTERIAL DISTRICT OF PRETORIA) AND RETURN.

#### ROUTE DESCRIPTION:

FROM NEWCASTLE BUS RANK. CONTINUE ALONG CHURCH STREET LEFT INTO VOORTREKKER STREET, LEFT INTO KIRKLAND STREET, LEFT INTO ALLEN STREET INTO AND ALONG R23 INTO AND ALONG N3 INTO AND ALONG N.1, CONTINUE INTO AND ALONG R28 INTO AND ALONG POTGIETER STREET, PRETORIA TO BELLE OMBRE BUS STATION AND RETURN ALONG THE SAME ROUTE.

(ALTERNATIVELY: FOLLOW PRESCRIBED ROUTE AS DETERMINED BY LOCAL AUTHORITIES EN ROUTE)

#### RESTRICTION:

SUBJECT TO THE PROVISIO THAT PERSONS MAY ONLY BE PICKED UP AND SET DOWN AS PER SCALE OF CHARGES. SUBJECT TO THE FURTHER CONDITION THAT THIS TRANSPORTATION MAY BE CONDUCTED ONLY BY MEANS OF A SINGLE DECKER BUS WITH A MINIMUM SEATING CAPACITY OF 60 (SIXTY) PERSONS.

### ROUTE NO.21 (A)

#### EMPLOYEES OF DURBAN NAVIGATION COLLIERIES AND THEIR PERSONAL EFFECTS:

FROM: DURBAN NAVIGATION COLLIERIES – DANNHAUSER (MAGISTERIAL DISTRICT OF DANNHAUSER) TO KING WILLIAMSTOWN (MAGISTERIAL DISTRICT OF KING WILLIAMSTOWN) AND RETURN.

#### ROUTE DESCRIPTION:

FROM DURBAN NAVIGATION COLLIERIES ALONG ROAD 204 TO JUNCTION WITH MAIN ROAD 1, CONTINUE LEFT ALONG MAIN ROAD 1 INTO NEWCASTLE



## transport

Department:  
Transport  
Province of KwaZulu-Natal

## GAZETTE

LGKZNG44-2020-FEB

REGION: ALL

ROAD (LADYSMITH) CONTINUE ALONG NEWCASTLE ROAD, ALFRED STREET, RIGHT ALONG ALFRED STREET TO CROWSHAW STREET, LEFT ALONG CROWSHAW STREET INTO AND ALONG LYELL STREET TO KING STREET, RIGHT ALONG KING STREET AND POORT STREET JUNCTION WITH MAIN ROAD 31, CONTINUE INTO AND ALONG MAIN ROAD 31 TO VAN REENEN, FROM VAN REENEN FOLLOW N8 TO HARRISMITH, FROM HARRISMITH CONTINUE LEFT ALONG R49 TO BETHLEHEM, FROM BETHLEHEM FOLLOW R26 VIA FOURIESBURG, FICKSBURG, CLOCOLAN, LADYBRAND HOBHOUSE, WEPENER TO ZASTRON, FROM ZASTRON FOLLOW R30 VIA ALI WAL NORTH, JAMESTOWN, QUEENSTOWN, CATHCART, STUTTERHEIM TO KING WILLIAMSTOWN AND RETURN ALONG THE SAME ROUTE.

SUBJECT TO THE CONDITION THAT ONLY DURBAN NAVIGATION COLLIERIES WORKERS TO BE CONVEYED ON THE FORWARD AND RETURN JOURNEYS.

TIME TABLE:

AS AND WHEN REQUIRED BY DURBAN NAVIGATION COLLIERIES FOR THE CONVEYANCE OF EMPLOYEES PROCEEDING TO THEIR PLACE OF RESIDENCE.

SCALE OF CHARGES: AS PER CONTRACT AGREEMENT.

ROUTE NO. 21 (B)

ALTERNATIVE ROUTE VIA ALICE (CISKEI) TO KING WILLIAMSTOWN: ROUTE (B)

FROM: DURBAN NAVIGATION COLLIERIES – DANNHAUSER (MAGISTERIAL DISTRICT OF DANNHAUSER) VIA ALICE (REPUBLIC OF CISKEI) TO KING WILLIAMSTOWN (MAGISTERIAL DISTRICT OF KING WILLIAMSTOWN) AND RETURN.

ROUTE DESCRIPTION:

FROM DURBAN NAVIGATION COLLIERIES ALONG ROAD 204 TO JUNCTION WITH MAIN ROAD 1, CONTINUE LEFT ALONG MAIN ROAD 1 INTO NEWCASTLE ROAD (LADYSMITH) CONTINUE ALONG NEWCASTLE ROAD, ALFRED STREET, RIGHT ALONG ALFRED STREET TO CROWSHAW STREET, LEFT ALONG CROWSHAW STREET INTO AND ALONG LYELL STREET TO KING STREET, RIGHT ALONG KING STREET AND POORT STREET JUNCTION WITH MAIN ROAD 31, CONTINUE INTO AND ALONG MAIN ROAD 31 TO VAN REENEN, FROM

ROUTE NO. 25

PERSON AND THEIR PERSONAL EFFECTS:

FROM: BERGVILLE BUS RANK (MAGISTERIAL DISTRICT OF BERGVILLE) TO BARAGWANATH HOSPITAL (PUTCO BUS RANK) (MAGISTERIAL DISTRICT OF JOHANNESBURG) AND RETURN.

ROUTE DESCRIPTION:

FROM BERGVILLE BUS RANK ALONG TATHAM ROAD TO THE JUNCTION WITH ROAD 11, CONTINUE ALONG ROAD 11 TO JUNCTION ROAD 30, CONTINUE RIGHT ALONG ROAD 30 TO THE JUNCTION WITH ROAD 31, CONTINUE LEFT ALONG ROAD 31 TO VAN REENEN (BORDER NATAL AND ORANGE FREE STATE), CONTINUE ALONG N8 (ROAD P57) BY-PASSING HARRISMITH, WARDEN AND VILLIERS TO HEIDELBERG ROAD (103) AND PROCEED TO VICKERS ROAD ALONG VICKERS ROAD – MAGISTERIAL DISTRICT OF JOHANNESBURG TO RUVEN ROAD AND PROCEED ALONG RUVEN ROAD TO MAIN REEF ROAD, ALONG MAIN REEF ROAD TO WOLHUTERS STREET LEFT ALONG WOLHUTERS STREET TO WOLHUTERS'S MENS HOSTEL, CONTINUE ALONG WOLHUTERS STREET RIGHT INTO CITY SUBURBAN STREET, LEFT INTO DURBAN STREET LEFT INTO END STREET, RIGHT INTO HEIDELBERG STREET, JOIN WEMMER JUBILEE STREET TO ELLEFF STREET EXTENSION, RIGHT INTO TRUMP STREET, LEFT INTO BOOYSSENS STREET TO KIMBERLY ROAD (R29) RIGHT INTO POTCHEFSTROOM ROAD TO BARAGWANATH HOSPITAL BUS RANK AND RETURN ALONG THE SAME ROUTE.

RESTRICTION:

SUBJECT TO THE RESTRICTION THAT ON THE JOURNEYS TO BARAGWANATH NO PERSONS SHALL BE SET DOWN BETWEEN BERGVILLE AND HARRISMITH AND ON THE RETURN JOURNEYS FROM BARAGWANATH NO PERSONS SHALL BE PICKED UP BETWEEN HARRISMITH AND BERGVILLE.

ROUTE NO. 26

PERSONS AND THEIR PERSONAL EFFECTS:

FROM: BRUNTVILLE BLACK TOWNSHIP (MAGISTERIAL DISTRICT OF MOOI RIVER) TO MOOI RIVER TEXTILES (MAGISTERIAL DISTRICT OF MOOI RIVER) AND RETURN.

DEPART FROM MAIN STREET, BRUNTVILLE BLACK TOWNSHIP, MOOI RIVER SOUTH, BOROUGH OF MOOI RIVER TO THE UNNAMED ENTRANCE ROAD TO THE BRUNTVILLE BLACK TOWNSHIP, TURN LEFT AND CONTINUE PAST THE N.P.A CLINIC AND CEMETERY TO THE INTERSECTION OF ROAD 4/1, TURN LEFT AND PROCEED ALONG ROAD 14/1 OVER THE N3/4 BRIDGE TO THE INTERSECTION OF ROADS 14/1 AND 1/7, TURN RIGHT INTO ROAD 1/7 AND PROCEED TO THE INTERSECTION OF ROAD 1/7 AND LAWRENCE ROAD IN MOOI RIVER, TURN LEFT AND PROCEED ALONG LAWRENCE ROAD TO THE INTERSECTION OF LAWRENCE ROAD AND MARKET STREET, TURN RIGHT INTO MARKET STREET AND PROCEED OVER THE RAILWAY BRIDGE TO THE INTERSECTION OF MARKET STREET AND CLAUGHTON TERRACE, TURN LEFT INTO CLAUGHTON TERRACE FOR 2 (TWO) KILOMETRES OVER THE BRIDGE, OVER THE MOOI RIVER, TO THE BUS RANK AND RETURN ALONG THE SAME ROUTE. THE HOLDER IS ENTITLED TO OPERATE INTERMEDIATE JOURNEYS BETWEEN BRUNTVILLE AND MOOI IN ACCORDANCE WITH THE TIME TABLE.

14.30 – T.FERN.T. (SCHOOL TERMS)

TERMINUS/ VOORTREKKER/ MURCHISON/ SUNDERLAND/ KIRKLAND/ ST. DOMINIC/ SCOTT/ BOUNDARY/ HENRIETTA/ PANORAMA/ DAVILLIA /PANORAMA/ HENRIETTA/ BOUNDARY/ SCOTT/ SUNDERLAND/ KIRKLAND/ VOORTREKKER/ TERMINUS.

14.30 – SCHOOL HOLIDAYS – T.L.F – WOOD.F

TERMINUS/ VOORTREKKER/ MURCHISON/ SUNDERLAND/ KIRKLAND/ CENTRE/ ST. THOMAS/ DRAPER/ HATHORN/ LINK/ GREEN/ CENTRE/ LOXTON/ DRAPER/ HENRIETTA/ PANORAMA/ DAVILLIA/ PANORAMA/ TROLLIP/ BOUNDARY/ LINK/ HOSPITAL/ CENTRE/ ROBSON/ KENNETH/ FAIRLEIGH CRS/ KENNETH/ ROBSON/ CENTRE/ HOSPITAL/ LINK/ SCOTT/ SUNDERLAND/ KIRKLAND/ TERMINUS.

17.15 – T.L.F WOOD.

TERMINUS/ VOORTREKKER/ MURCHISON/ SUNDERLAND/ KIRKLAND/ CENTRE/ ST. THOMAS/ DRAPER/ HATHORN/ LINK/ GREEN/ CENTRE/ LOXTON/ DRAPER/ HENRIETTA/ PANORAMA/ DAVILLIA/ PANORAMA/ TROLLIP/ BOUNDARY/ SCOTT/ SUNDERLAND/ KIRKLAND/ VOORTREKKER/ TERMINUS.

17.15 – T.F

TERMINUS/ VOORTREKKER/ MURCHISON/ SUNDERLAND/ SCOTT/ LINK/ HOSPITAL/ CENTRE/ ROBSON/ KENNETH/ FAIRLEIGH CRS/ KENNETH/ ROBSON/ CENTRE/ HOSPITAL/ LINK/ SCOTT/ SUNDERLAND/ KIRKLAND/ VOORTREKKER/ TERMINUS.

DESCRIPTION:

T – TOWN	06.45 – T.L.F – WOOD.F.
L – LENNOXTON	08.30 – T.L.F.
F – FAIRLEIGH	10.45 – T.L.F
F – WOOD – FERNWOOD	13.15 – T.L.F – WOOD.F.

ROUTE NO. 27

PERSONS AND THEIR PERSONAL EFFECTS:

LENNOXTON AND FAIRLEIGH – BUS TIME TABLE

06.45 – T.F. – WOOD

TERMINUS/ VOORTREKKER/ MURCHISON/ SUNDERLAND/ SCOTT/ BOUNDARY/ HENRIETTA/ PANORAMA/ DAVILLIA/ PANORAMA/ HENRIETTA/ BOUNDARY/ SCOTT/ ST. DOMINIC/ CHURCH/ BIRD/ KIRKLAND/ VOORTREKKER/ TERMINUS.

06.45 – T.L.F – DURING SCHOOL TERMS.

TERMINUS/ VOORTREKKER/ MURCHISON/ SUNDERLAND/ KIRKLAND/ CENTRE/ ST. THOMAS/ DRAPER/ HATHORN/ LINK/ GREEN/ CENTRE/ LOXTON/ DRAPER/ HENRIETTA/ PANORAMA/ DAVILLIA/ PANORAMA/ TROLLIP/ BOUNDARY/ LINK/ HOSPITAL/ CENTRE/ ROBSON/ KENNETH/ FAIRLEIGH CRS/ KENNETH/ ROBSON/ CENTRE/ HOSPITAL/ LINK/ SCOTT/ ST. DOMINIC/ TAGORE/ JENKYN/ BIRD/ KIRKLAND/ VOORTREKKER/ TERMINUS

08.30 – T.L.F

TERMINUS/ VOORTREKKER/ MURCHISON/ SUNDERLAND/ KIRKLAND/ CENTRE/ ST. THOMAS/ DRAPER/ HATHORN/ LINK/ GREEN/ CENTRE/ LOXTON/ DRAPER/ HENRIETTA/ PANORAMA/ DAVILLIA/ PANORAMA/ TROLLIP/ BOUNDARY/ LINK/ HOSPITAL/ CENTRE/ ROBSON/ KENNETH/ FAIRLEIGH CRS/ KENNETH/ ROBSON/ CENTRE/ HOSPITAL/ LINK/ SCOTT/ SUNDERLAND/ KIRKLAND/ VOORTREKKER/ TERMINUS.

11.00 – T.L.F. – WOOD.F.

TERMINUS/ VOORTREKKER/ MURCHISON/ SUNDERLAND/ KIRKLAND/ CENTRE/ ST. THOMAS/ DRAPER/ HATHORN/ LINK/ GREEN/ CENTRE/ LOXTON/ DRAPER/ HENRIETTA/ PANORAMA/ DAVILLIA/ PANORAMA/ TROLLIP/ BOUNDARY/ LINK/ HOSPITAL/ CENTRE/ ROBSON/ KENNETH/ FAIRLEIGH CRS/ KENNETH/ ROBSON/ CENTRE/ HOSPITAL/ LINK/ SCOTT/ ST. DOMINIC/ TAGORE/ JENKYN/ BIRD/ KIRKLAND/ VOORTREKKER/ TERMINUS

12.30 – T.L.F

TERMINUS/ VOORTREKKER/ MURCHISON/ SUNDERLAND/ KIRKLAND/ CENTRE/ ST. THOMAS/ DRAPER/ HATHORN/ LINK/ GREEN/ CENTRE/ LOXTON/ DRAPER/ HENRIETTA/ PANORAMA/ DAVILLIA/ PANORAMA/ TROLLIP/ BOUNDARY/ LINK/ HOSPITAL/ CENTRE/ ROBSON/ KENNETH/ FAIRLEIGH CRS/ KENNETH/ ROBSON/ CENTRE/ HOSPITAL/ LINK/ SCOTT/ SUNDERLAND/ KIRKLAND/ VOORTREKKER/ TERMINUS.

13.45 – T.L.F.

TERMINUS/ VOORTREKKER/ MURCHISON/ SUNDERLAND/ SCOTT/ LINK/ HOSPITAL/ CENTRE/ ROBSON/ KENNETH/ FAIRLEIGH CRS/ KENNETH/ ROBSON/ CENTRE/ HOSPITAL/ LINK/ BOUNDARY/ TROLLIP/ PANORAMA/ HENRIETTA/ DRAPER/ LOXTON/ CENTRE/ GREEN/ LINK/ HATHORN/ DRAPER/ ST. THOMAS



## transport

Department:  
Transport  
Province of KwaZulu-Natal

## GAZETTE

LGKZNG44-2020-FEB

REGION: ALL

CENTRE/ KIRKLAND/ VOORTREKKER/ TERMINUS.

14.30 T.F.F. WOOD L (SCHOOL TERMS)

TERMINUS/ VOORTREKKER/ MURCHISON/ SUNDERLAND/ KIRKLAND/ ST. DOMINIC/ SCOTT/ LINK/ HOSPITAL/ CENTRE/ ROBSON/ KENNETH/ FAIRLEIGH CRES/ KENNETH/ ROBSON/ CENTRE/ HOSPITAL/ LINK/ BOUNDARY/ TROLLIP/ PANORAMA/ DAVILLIA/ PANORAMA/ HENRIETTA/ DRAPER/ LOXTON/ CENTRE/ GREEN/ LINK/ HATHORN/ DRAPER/ ST. THOMAS/ CENTRE/ KIRKLAND/ VOORTREKKER/ TERMINUS.

ROUTE NO. 28

PERSONS AND THEIR PERSONAL EFFECTS:

FROM: ALEXANDER STREET BUS RANK, LADYSMITH, ALONG ALEXANDER STREET TO LVELL STREET LEFT ALONG LVELL STREET TO THE JUNCTION WITH SHORT STREET, RIGHT ALONG SHORT STREET WHICH BECOMES PROVINCIAL MAIN ROAD 1/11 (LADYSMITH COMMONAGE) CONTINUE ALONG PROVINCIAL MAIN ROAD 1/11 AND PROVINCIAL MAIN ROAD 1/10 TO THE TURN OFF TO COLENZO ON THE FARM TUGELA DRIFT 1062, CONTINUE LEFT ALONG THIS ROAD AND PROCEED OVER TUGELA RIVER TO SIR GEORGE STREET (COLENZO) CONTINUE RIGHT ALONG SIR GEORGE STREET TO DOORNKOP STREET, RIGHT ALONG DOORNKOP STREET TO TUGELA STREET, LEFT ALONG TUGELA STREET TO COLENZO BUS RANK, FROM COLENZO BUS RANK PROCEED ALONG TUGELA STREET TO WEST STREET, CONTINUE LEFT ALONG WEST STREET TO SIR GEORGE STREET, CONTINUE RIGHT ALONG SIR GEORGE STREET TO JUNCTION WITH MAIN ROAD 12/3, CONTINUE RIGHT ALONG MAIN ROAD 12/3 AND LEFT INTO AND ALONG PROVINCIAL MAIN ROAD 1/9 TO ROAD 11/1 (PLESSISLAER 1331) CONTINUE LEFT ALONG PROVINCIAL MAIN ROAD 1/9 INTO HARDING STREET (ESTCOURT) AND PROCEED ALONG HARDING STREET TO ALEXANDRA STREET, CONTINUE RIGHT ALONG ALEXANDRA STREET TO ALEXANDRA STREET BUS RANK, RETURN FROM ALEXANDRA STREET BUS RANK ALONG ALEXANDRA STREET TO CONNOR STREET, RIGHT ALONG CONNOR STREET TO LORNE STREET, LEFT ALONG LORNE STREET TO ROAD 103 TO THE UNCTION WITH ROAD 168, CONTINUE ALONG ROAD 168 AND RETURN LEFT ALONG WESTERN FREEWAY, TURN LEFT INTO AND ALONG ROAD 103 (OLD MAIN ROAD) LEFT INTO AND ALONG LAWRENCE STREET TO BUS RANK IN MOOI RIVER, FROM BUS RANK, TURN LEFT INTO ROAD 103 (OLD MAIN ROAD) LEFT INTO WESTERN FREEWAY TO PIETERMARITZBURG ALONG OLD GREYTOWN ROAD, RIGHT INTO AND ALONG CHURCH STREET, LEFT INTO AND ALONG EAST STREET TO EAST STREET BUS STOP, CONTINUE ALONG EAST STREET (WHICH BECOMES ECHO ROAD) TO ORTHMANN ROAD, LEFT ALONG ORTHMANN ROAD TO N3 INTERCHANGE, CONTINUE RIGHT AND ALONG NATIONAL ROAD N8 VIA TOLL ROAD INTO AND ALONG WESTERN FREEWAY INTO OLD DUTCH ROAD, CONTINUE ALONG OLD DUTCH ROAD INTO ALICE STREET, ALONG ALICE STREET TO MARKET ROAD, TURN RIGHT ALONG MARKET ROAD INTO VICTORIA STREET BUS RANK, FROM BUS RANK RETURN ALONG CANNONGATE ROAD ONTO WESTERN FREEWAY, CONTINUE ALONG WESTERN FREEWAY INTO AND ALONG N8 AND FOLLOW FORWARD PRESCRIBED ROUTE.

ALTERNATIVELY FOLLOW PRESCRIBED ROUTE BY LOCAL AUTHORITIES.

RESTRICTION:

SUBJECT TO THE CONDITION THAT THE HOLDER MAY NOT OPERATE BETWEEN NEWCASTLE, MADADENI RO OSIZWENI OR FROM OSIZWENI, MADADENI, NEWCASTLE WHILST THE AGREEMENT CONCLUDED BETWEEN THE HOLDER, KWA-ZULU BUS SERVICE (PTY) LTD, TILLY BUS SERVICE (PTY) LTD, N.S. DESAI AND EAJ TRANSPORT SERVICES CC REMAINS VALID AND BINDING.

ROUTE NO. 29:

PERSONS AND THEIR PERSONAL EFFECTS:

FROM: DANNHAUSER BUS RANK ALONG WEST STREET TO THE JUNCTION WITH PROVINCIAL MAIN ROAD 35/1 – 35/2 AND ROAD 204, CONTINUE LEFT ALONG ROAD 204 VIA DANNHAUSER TOWN TO THE JUNCTION WITH PROVINCIAL MAIN ROAD 1/12 (WYKEHAM 7852) CONTINUE LEFT ALONG PROVINCIAL MAIN ROAD 1/12 AND 1/11 INTO NEWCASTLE ROAD (LADYSMITH), CONTINUE ALONG NEWCASTLE ROAD TO ALFRED STREET, RIGHT ALONG ALFRED STREET TO CRAWSHAW STREET, LEFT ALONG CRAWSHAW STREET INTO LVELL STREET, CONTINUE ALONG LVELL STREET TO ALEXANDER STREET, LEFT ALONG ALEXANDER STREET TO ALEXANDER STREET BUS RANK, FROM ALEXANDER STREET BUS RANK, LADYSMITH, ALONG ALEXANDER STREET TO LVELL STREET LEFT ALONG LVELL STREET TO THE JUNCTION WITH SHORT STREET, RIGHT ALONG SHORT STREET WHICH BECOMES PROVINCIAL MAIN ROAD 1/11 (LADYSMITH COMMONAGE) CONTINUE ALONG PROVINCIAL MAIN ROAD 1/11 AND PROVINCIAL MAIN ROAD 1/10 TO THE TURN OFF TO COLENZO ON THE FARM TUGELA DRIFT 1062, CONTINUE LEFT ALONG THIS ROAD AND PROCEED OVER TUGELA RIVER TO SIR GEORGE STREET (COLENZO) CONTINUE RIGHT ALONG SIR GEORGE STREET TO DOORNKOP STREET, RIGHT ALONG DOORNKOP STREET TO TUGELA STREET, LEFT ALONG TUGELA STREET TO COLENZO BUS RANK, FROM COLENZO BUS RANK PROCEED ALONG TUGELA STREET TO WEST STREET, CONTINUE LEFT ALONG WEST STREET TO SIR GEORGE STREET, CONTINUE RIGHT ALONG SIR GEORGE STREET TO JUNCTION WITH MAIN ROAD 12/3, CONTINUE RIGHT ALONG MAIN ROAD 12/3 AND LEFT INTO AND ALONG PROVINCIAL MAIN ROAD 1/9 TO ROAD 11/1 (PLESSISLAER 1331) CONTINUE LEFT ALONG PROVINCIAL MAIN ROAD 1/9 INTO HARDING STREET (ESTCOURT) AND PROCEED ALONG HARDING STREET TO ALEXANDRA STREET, CONTINUE RIGHT ALONG ALEXANDRA STREET TO ALEXANDRA STREET BUS RANK, RETURN FROM ALEXANDRA STREET BUS RANK ALONG ALEXANDRA STREET TO CONNOR STREET, RIGHT ALONG CONNOR STREET TO LORNE STREET, LEFT ALONG LORNE STREET TO ROAD 103 TO THE UNCTION WITH ROAD 168, CONTINUE ALONG ROAD 168 AND RETURN LEFT ALONG WESTERN FREEWAY, TURN LEFT INTO AND ALONG ROAD 152, RIGHT INTO AND ALONG ROAD 103 (OLD MAIN ROAD) LEFT INTO AND ALONG LAWRENCE STREET TO BUS RANK IN MOOI RIVER, FROM BUS RANK, TURN LEFT INTO ROAD 103 (OLD MAIN ROAD) LEFT INTO WESTERN FREEWAY TO PIETERMARITZBURG ALONG OLD GREYTOWN ROAD, RIGHT INTO AND ALONG CHURCH STREET, LEFT INTO AND ALONG EAST STREET TO EAST STREET BUS STOP, CONTINUE ALONG EAST STREET (WHICH BECOMES ECHO ROAD) TO ORTHMANN ROAD, LEFT ALONG ORTHMANN ROAD TO N8 INTERCHANGE, CONTINUE RIGHT AND ALONG NATIONAL ROAD N8 VIA TOLL ROAD INTO AND ALONG WESTERN FREEWAY INTO OLD DUTCH ROAD, CONTINUE ALONG OLD DUTCH ROAD INTO ALICE STREET, ALONG ALICE STREET TO MARKET ROAD, TURN RIGHT ALONG MARKET ROAD INTO VICTORIA STREET BUS RANK, FROM BUS RANK RETURN ALONG CANNONGATE ROAD ONTO WESTERN FREEWAY, CONTINUE ALONG WESTERN FREEWAY INTO AND ALONG N8 AND FOLLOW FORWARD PRESCRIBED ROUTE.

ALTERNATIVE ROUTE

IN THE EVENT OF A BUS FULLY LAIDEN WITH NO PERSONS DESTINED FOR LADYSMITH ON BOARD, FOLLOW PRESCRIBED ROUTE FROM DANNHAUSER BUS RANK TO JUNCTION OF ROAD 1 AND 32, TURN LEFT ALONG ROAD 32, RIGHT ALONG ROAD 325, RIGHT ALONG ROAD 544, TURN LEFT ALONG ROAD 1 AND CONTINUE ALONG PRESCRIBED ROUTE TO DURBAN

ALTERNATIVELY FOLLOW PRESCRIBED ROUTE BY LOCAL AUTHORITIES.

ROUTE NO. 30

PERSONS AND PERSONAL EFFECTS:

FROM NEWCASTLE BUS TERMINUS, PROCEED ALONG TERMINUS STREET, LEFT ALONG VOORTREKKER STREET AND PROCEED VIA MURCHISON STREET, HARDWICK STREET, FARADAY STREET, ALBERT WESSELS DRIVE TO ROAD 410, TURN RIGHT ALONG ROAD 410 INTO AND ALONG PROVINCIAL MAIN ROAD 1/12 TO THE JUNCTION WITH PROVINCIAL MAIN ROAD 1/12 AND ROAD 35/2, CONTINUE LEFT ALONG PROVINCIAL MAIN ROAD 35/2 TO THE JUNCTION WITH PROVINCIAL MAIN ROAD 35/1 – 35/2 AND ROAD 204, CONTINUE RIGHT ALONG WEST STREET FOR A DISTANCE OF 0.5 KILOMETRES TO DANNHAUSER BUS RANK, FROM DANNHAUSER BUS RANK ALONG WEST STREET TO THE JUNCTION WITH PROVINCIAL MAIN ROAD 35/1 – 35/2 AND ROAD 204, CONTINUE LEFT ALONG ROAD 204 VIA DANNHAUSER TOWN TO THE JUNCTION WITH PROVINCIAL MAIN ROAD 1/12 (WYKEHAM 7852) CONTINUE LEFT ALONG PROVINCIAL MAIN ROAD 1/12 AND 1/11 INTO NEWCASTLE ROAD (LADYSMITH), CONTINUE ALONG NEWCASTLE ROAD TO ALFRED STREET, RIGHT ALONG ALFRED STREET TO CRAWSHAW STREET, LEFT ALONG CRAWSHAW STREET INTO LVELL STREET, CONTINUE ALONG LVELL STREET TO ALEXANDER STREET, LEFT ALONG ALEXANDER STREET TO ALEXANDER STREET BUS RANK, FROM ALEXANDER STREET BUS RANK, LADYSMITH, ALONG ALEXANDER STREET TO LVELL STREET LEFT ALONG LVELL STREET TO THE JUNCTION WITH SHORT STREET, RIGHT ALONG SHORT STREET WHICH BECOMES PROVINCIAL MAIN ROAD 1/11 (LADYSMITH COMMONAGE) CONTINUE ALONG PROVINCIAL MAIN ROAD 1/11 AND PROVINCIAL MAIN ROAD 1/10 TO THE TURN OFF TO COLENZO ON THE FARM TUGELA DRIFT 1062, CONTINUE LEFT ALONG THIS ROAD AND PROCEED OVER TUGELA RIVER TO SIR GEORGE STREET (COLENZO) CONTINUE RIGHT ALONG SIR GEORGE STREET TO DOORNKOP STREET, RIGHT ALONG DOORNKOP STREET TO TUGELA STREET, LEFT ALONG TUGELA STREET TO COLENZO BUS RANK, FROM COLENZO BUS RANK PROCEED ALONG TUGELA STREET TO WEST STREET, CONTINUE LEFT ALONG WEST STREET TO SIR GEORGE STREET, CONTINUE RIGHT ALONG SIR GEORGE STREET TO JUNCTION WITH MAIN ROAD 12/3, CONTINUE RIGHT ALONG MAIN ROAD 12/3 AND LEFT INTO AND ALONG PROVINCIAL MAIN ROAD 1/9 TO ROAD 11/1 (PLESSISLAER 1331) CONTINUE LEFT ALONG PROVINCIAL MAIN ROAD 1/9 INTO HARDING STREET (ESTCOURT) AND PROCEED ALONG HARDING STREET TO ALEXANDRA STREET, CONTINUE RIGHT ALONG ALEXANDRA STREET TO ALEXANDRA STREET BUS RANK, RETURN FROM ALEXANDRA STREET BUS RANK ALONG ALEXANDRA STREET TO CONNOR STREET, RIGHT ALONG CONNOR STREET TO LORNE STREET, LEFT ALONG LORNE STREET TO ROAD 103 TO THE UNCTION WITH ROAD 168, CONTINUE ALONG ROAD 168 AND RETURN LEFT ALONG WESTERN FREEWAY, TURN LEFT INTO AND ALONG ROAD 152, RIGHT INTO AND ALONG ROAD 103 (OLD MAIN ROAD) LEFT INTO AND ALONG LAWRENCE STREET TO BUS RANK IN MOOI RIVER, FROM BUS RANK, TURN LEFT INTO ROAD 103 (OLD MAIN ROAD) LEFT INTO WESTERN FREEWAY TO PIETERMARITZBURG ALONG OLD GREYTOWN ROAD, RIGHT INTO AND ALONG CHURCH STREET, LEFT INTO AND ALONG EAST STREET TO EAST STREET BUS STOP, CONTINUE ALONG EAST STREET (WHICH BECOMES ECHO ROAD) TO ORTHMANN ROAD, LEFT ALONG ORTHMANN ROAD TO N8 INTERCHANGE, CONTINUE RIGHT AND ALONG NATIONAL ROAD N8 VIA TOLL ROAD INTO AND ALONG WESTERN FREEWAY INTO OLD DUTCH ROAD, CONTINUE ALONG OLD DUTCH ROAD INTO ALICE STREET, ALONG ALICE STREET TO MARKET ROAD, TURN RIGHT ALONG MARKET ROAD INTO VICTORIA STREET BUS RANK, FROM BUS RANK RETURN ALONG CANNONGATE ROAD ONTO WESTERN FREEWAY, CONTINUE ALONG WESTERN FREEWAY INTO AND ALONG N8 AND FOLLOW FORWARD PRESCRIBED ROUTE.



## transport

Department:  
Transport  
Province of KwaZulu-Natal

## GAZETTE

LGKZNG44-2020-FEB

REGION: ALL

### ALTERNATIVE ROUTE

IN THE EVENT OF A BUS FULLY LAIDEN WITH NO PERSONS DESTINED FOR LADYSMITH ON BOARD, FOLLOW PRESCRIBED ROUTE FROM NEWCASTLE BUS TERMINUS TO JUNCTION OF ROAD 1 AND 32. TURN LEFT ALONG ROAD 32, RIGHT ALONG ROAD 325, RIGHT ALONG ROAD 544, TURN LEFT ALONG ROAD 1 AND CONTINUE ALONG PRESCRIBED ROUTE TO DURBAN

ALTERNATIVELY FOLLOW PRESCRIBED ROUTE BY LOCAL AUTHORITIES.

### ORGANISED PARTIES

1. CONVEYANCE OF A PARTY OF SCHOLARS FROM ANY EDUCATIONAL INSTITUTION OF BOY SCOUTS, VOORTREKKERS OR MEMBERS OF ANY SIMILAR ORGANISATION, TRAVELLING TOGETHER OR ATTENDING A CAMP, PICNIC OR OTHER GATHERING OR A PARTY OF PERSONS VISITING ANY PLACE FOR A PURPOSE OF:-

- I) ATTENDING ANY RELIGIOUS GATHERING OR WEDDING OR FUNERAL OR;
- II) TAKING PART IN A PICNIC, CONCERT OR OTHER FORM OF AMUSEMENT OR;
- III) JOINTLY TAKING PART IN OR ATTENDING ANY COMPETITION OR GAME;

PROVIDED THAT THE SAME PASSENGERS CONVEYED ON THE FORWARD JOURNEY BE CONVEYED BACK TO THE EMBARKATION POINT AND PROVIDED FURTHER THAT NO INTERMEDIATE PASSENGERS BE PICKED UP OR SET DOWN EN ROUTE.

WITHIN A RADIUS OF 240 (TWO HUNDRED AND FORTY) KILOMETRES FROM THE BUS RANK AT OLD CAMBRIAN ROAD, DANNHAUSER.

2. PERSONS WHO HAVE ORGANISED THEMSELVES INTO A GROUP AND THEIR PERSONAL EFFECTS.

FROM: DURNACOL AND DANNHAUSER TO POINTS WITHIN AN AREA WITH A RADIUS OF 400 (FOUR HUNDRED) KILOMETRES FROM DANNHAUSER POST OFFICE AND RETURN. SUBJECT TO THE EXPLICIT CONDITION THAT THE CONVEYED OF SUCH A GROUP OF PERSONS MAY ONLY BE UNDERTAKEN IF THE SAME GROUP OF PERSONS UNDERTAKE THE FORWARD AND RETURN JOURNEYS AS A PARTY FOR THE EXCLUSIVE MUTUAL PURPOSE OF ATTENDING ONE OR MORE OF THE FOLLOWING OCCASIONS:-

- I) A WEDDING
- II) A FUNERAL
- III) A RELIGIOUS GATHERING
- IV) A SPORTS MEETING, EITHER AS COMPETITORS OR AS SPECTATORS
- V) A PICNIC OR ANY OTHER SIMILAR FORM OF ORGANISED AMUSEMENT OR RECREATION.

3. PERSONS WHO HAVE ORGANISED THEMSELVES INTO A GROUP, AND THEIR PERSONAL EFFECTS:

FROM: ALEXANDRA STREET BUS RANK IN ESTCOURT TO POINTS WITHIN A RADIUS OF 600 (SIX HUNDRED) KILOMETRES FROM ALEXANDRA STREET BUS RANK AND RETURN FROM POINTS WITHIN A RADIUS OF 600 (SIX HUNDRED) KILOMETRES FROM ALEXANDRA STREET BUS RANK TO ALEXANDRA STREET BUS RANK IN ESTCOURT.

SUBJECT TO THE EXPLICIT CONDITION THAT THE CONVEYANCE OF SUCH A GROUP OF PERSONS MAY ONLY BE UNDERTAKEN IF THE SAME GROUP OF PERSONS UNDERTAKE THE FORWARD JOURNEY AND THE RETURN AS A PARTY FOR THE EXCLUSIVE MUTUAL PURPOSE TO ATTEND ONE OR MORE OF THE FOLLOWING:-

- I) A WEDDING
- II) A FUNERAL
- III) A RELIGIOUS GATHERING
- IV) A SPORTS MEETING, EITHER AS COMPETITORS OR AS SPECTATORS
- V) A PICNIC OR ANY OTHER SIMILAR FORM OF ORGANISED AMUSEMENT OR RECREATION.





## transport

Department:  
Transport  
Province of KwaZulu-Natal

## GAZETTE

LGKZNG44-2020-FEB

REGION: ALL

1) <b>Application Number:</b> APP0121187	2) <b>Gazette Number:</b> LGKZNG44-2020-FEB
3) <b>Applicant:</b> □ TANSNAT COACHLINES(PTY)LTD <b>ID NO.</b> 2001/011994/07 <b>Association:</b> NOT AVAILABLE	4) <b>Applicant Address:</b> PRIVATE BAG X6628 NEWCASTLE 2940
5) <b>Existing Licence Holder:</b> TRANSNAT COACH LINES TRANSNAT COACH LINES <b>ID NO.</b> 1996/024541/23	6) <b>Existing Licence Holder Address:</b> PRIVATE BAG X6628 NEWCASTLE 2940
7) <b>Type of application:</b> RENEWAL AND NORMAL TRANSFER AND CONVERSION	8) <b>Operating Licence Number:</b> 1322338
9) <b>Vehicle Type:</b> BUS	10) 1 X 69 (SEATED) + 0 (STANDING)
11) <b>Region:</b> UTHUKELA	
<p>12.1 KZPRERC2817561 - VARIOUS BUS ROUTES – TANSNAT COACH LINES - DANNHAUSER BUS RANK TO NEWCASTLE BUS RANK AND RETURN</p> <p>ROUTE NO.1: PERSONS AND THEIR PERSONAL EFFECTS (EXCLUDING LIVESTOCK) FROM: DANNHAUSER BUS RANK (MAGISTERIAL DISTRICT OF DANNHAUSER) TO NEWCASTLE BUS RANK (MAGISTERIAL DISTRICT OF NEWCASTLE) AND RETURN. ROUTE DESCRIPTION: FROM DANNHAUSER BUS RANK ALONG AN UNNUMBERED ROAD FOR A DISTANCE OF 0.5 KILOMETERS TO THE JUNCTION WITH PROVINCIAL MAIN ROADS 35/1 AND ROAD 204, CONTINUE LEFT ALONG ROAD 204 THROUGH DANNHAUSER TOWN (NEWCASTLE ROAD) AND CONTINUE ALONG ROAD 204 VIA PALMIETFONTEIN 3750, B. OF CORNWALL 8420, SPIES 3850, B. OF CORNWALL 8420 PASSING DURMACOL NO.1 AND NO.3, BOYS KRAAL NO.1-7792, BOYS KRAAL NO.2-7793, EAST HESLERTON 6783, WYKEHAM 7582 JUNCTION OF MAIN ROAD 204 AND PROVINCIAL MAIN ROAD 1/12 CONTINUE RIGHT ALONG PROVINCIAL MAIN ROAD 1/12 WYKEHAM 7582, BISMARCK 8561 (EENDVLEI STOP) MOSSDALE SCHOOL, STERKFOONTEIN 8501, LAURISTON EAST STOP, RIVERBEND 8585, MAHONEY STOP, LINCOLN 8820, LECEISTER 2970, BALLENGEICH STOP (BALLENGEICH 3299) BALLENGEICH HOTEL, STAP NADER STOP, S.A.M ROC, BIETJIES STOP, INGAGANE/KILBARCHAN STOP (KILBARCHAN 2969) TO THE JUNCTION WITH PROVINCIAL MAIN ROAD 1/12 AND ALBERT WESSELS DRIVE, CONTINUE RIGHT ALONG ALBERT WESSELS DRIVE TO HARDWICK STREET, CONTINUE LEFT ALONG HARDWICK STREET TO MURCHISON STREET, CONTINUE LEFT ALONG MURCHISON STREET TO VOORTREKKER STREET TO CHURCH STREET, CONTINUE RIGHT ALONG CHURCH STREET TO BUS RANK IN CHURCH STREET AND RETURN ALONG THE SAME ROUTE.</p> <p>ROUTE NO.2 PERSONS AND THEIR PERSONAL EFFECTS (EXCLUDING LIVESTOCK) FROM: DANNHAUSER BUS RANK (MAGISTERIAL DISTRICT OF DANNHAUSER) VIA NEWCASTLE BUS RANK TO ISCOR FACTORY SITE (MAGISTERIAL DISTRICT OF NEWCASTLE) AND RETURN. ROUTE DESCRIPTION: FROM DANNHAUSER BUS RANK ALONG UNNUMBERED ROAD FOR A DISTANCE OF 0.5 KILOMETERS TO THE JUNCTION WITH PROVINCIAL MAIN ROADS 35/1 AND 35/2 AND ROAD 204, CONTINUE LEFT ALONG ROAD 204 THROUGH DANNHAUSER TOWN (NEWCASTLE ROAD) AND CONTINUE ALONG ROAD 204 VIA PALMIETFONTEIN 3750, B. OF CORNWALL 8420, SPIES 3850, B. OF CORNWALL 8420 PASSING DURMACOL NO.1 AND NO.3, BOYS KRAAL NO.1-7792, BOYS KRAAL NO.2-7793, EAST HESLERTON 6783, WYKEHAM (JUNCTION OF MAIN ROAD 204 AND PROVINCIAL MAIN ROAD 1/12) CONTINUE RIGHT ALONG PROVINCIAL MAIN ROAD 1/12 VIA WYKEHAM 7582, BISMARCK 8561 (EENDVLEI STOP) MOSSDALE SCHOOL, STERKFOONTEIN 8501, LAURISTON EAST STOP, RIVERBEND 8585, MAHONEY STOP, LINCOLN 8820, LECEISTER 2970, BALLENGEICH STOP (BALLENGEICH 3299) BALLENGEICH HOTEL, STAP NADER STOP, S.A.M ROC, BIETJIES STOP, INGAGANE/KILBARCHAN STOP KILBARCHAN 2969 TO THE JUNCTION WITH PROVINCIAL MAIN ROAD 1/12 AND ALBERT WESSELS DRIVE, CONTINUE RIGHT ALONG ALBERT WESSELS DRIVE TO HARDWICK STREET, CONTINUE LEFT ALONG HARDWICK STREET TO MURCHISON STREET, CONTINUE LEFT ALONG MURCHISON STREET TO VOORTREKKER STREET, CONTINUE RIGHT ALONG VOORTREKKER STREET TO CHURCH STREET, CONTINUE RIGHT ALONG CHURCH STREET TO BUS RANK IN CHURCH STREET (NEWCASTLE) RETURN FROM NEWCASTLE BUS RANK ALONG CHURCH STREET TO VOORTREKKER STREET, CONTINUE ALONG VOORTREKKER STREET TO MURCHISON STREET CONTINUE LEFT ALONG MURCHISON STREET TO HARDWICK STREET CONTINUE LEFT ALONG HARDWICK STREET TO THE JUNCTION WITH PROVINCIAL MAIN ROAD 1/12 (VOLKRUST ROAD) CONTINUE RIGHT ALONG VOLKRUST ROAD, PROVINCIAL MAIN ROAD 1/12 FOR A DISTANCE OF 10,1 KILOMETERS TO THE JUNCTION WITH PRIVATE ROAD, EXCESS ROAD TO ISCOR FACTORY SITE OFFICE AND RETURN ALONG THE SAME ROUTE. (ALTERNATIVELY, ROUTE IN NEWCASTLE TOWN AS PER PRESCRIBED ROUTE BY LOCAL AUTHORITY)</p> <p>ROUTE NO.3: 1. WORKERS AND THEIR PERSONAL EFFECTS ON BEHALF OF J.F. MACQUET AND SONS (PTY) LTD (SUBJECT TO THE CONDITION THAT ALL WORKERS ARE IN POSSESSION OF TICKETS STAMPED BY J.F. MACQUET AND SONS (PTY) LTD. 2. FROM: KILKEEL 9132 (KWA-ZULU) (MAGISTERIAL DISTRICT OF DANNHAUSER) TO BALLENGEICH (MAGISTERIAL DISTRICT OF NEWCASTLE) AND RETURN. ROUTE DESCRIPTION: FROM KILKEEL 9132 ALONG KWA-ZULU ROAD ZM.228 VIA KILKEEL 9132, NELLIE 8853, ANNIE 8798, ZAMOKWAKHE STORE, DOORKOP 2963, HILL TOP 9314 (EXIT KWA-ZULU AREA) INTO PROVINCIAL MAIN ROAD 38, CONTINUE ALONG PROVINCIAL MAIN ROAD 38 VIA ADENDORFF 14290, BUCCLEUGH 8712, AGNORA HILL STOP, CRONJES FLAT 7506, VERDRIET STOP, TRY AGAIN 8674 (CABRIAN COAL MINE) TO THE JUNCTION WITH PROVINCIAL MAIN ROAD 35/1 CONTINUE ALONG PROVINCIAL MAIN ROAD 35/1 VIA KLIPKUIL 7995 TO THE JUNCTION WITH PROVINCIAL MAIN ROAD 35/1 AND MAIN ROAD 204, CONTINUE ALONG MAIN ROAD 204 THROUGH DANNHAUSER TOWN (NEWCASTLE ROAD) VIA PALMIETFONTEIN 3750, B. OF CORNWALL 8420, SPIES 3858, B. OF CORNWALL 8420 PASSING DURMACOL NO.1 AND DURMACOL NO.3, BOYS KRAAL NO.1-7792, BOYS KRAAL NO.2-7793, EAST HESLERTON 6783, WYKEHAM 7582 JUNCTION OF MAIN ROAD 204 AND PROVINCIAL MAIN ROAD 1/12 CONTINUE RIGHT ALONG PROVINCIAL MAIN ROAD 1/12 VIA WYKEHAM 7582, BISMARCK 8561 (EENDVLEI STOP) MOSSDALE SCHOOL, STERKFOONTEIN 8501. LAURISTON EAST STOP, RIVERBEND 8585, MAHONEY STOP, LINCOLN 8820, LECEISTER 2970 TO THE JUNCTION WITH AN UNNUMBERED PRIVATE ROAD LEADING TO BALLENGEICH (BALLENGEICH J.F. MACQUET AND SONS (PTY) LTD, CONTINUE RIGHT ALONG THE UNNUMBERED ROAD TO BALLENGEICH J.F. MACQUET AND SONS (PTY) LTD AND RETURN ALONG THE SAME ROUTE. SUBJECT TO THE CONDITION THAT ON JOURNEY TO BALLENGEICH NO PERSONS BE SET DOWN BETWEEN KILKEEL AND DANNHAUSER AND ON THE RETURN JOURNEY NO PERSONS BE SET DOWN BETWEEN DANNHAUSER AND KILKEEL.</p> <p>ROUTE NO.4: 1. PERSONS AND THEIR PERSONAL EFFECTS: 2. FROM: LADYSMITH BUS RANK (ALEXANDER BUS RANK) (MAGISTERIAL DISTRICT OF KLIPPRIVER) TO NEWCASTLE BUS RANK (MAGISTERIAL DISTRICT OF NEWCASTLE) AND RETURN. FROM LADYSMITH BUS RANK (ALEXANDER STREET BUS RANK) ALONG ALEXANDER STREET TO LYEEL STREET, CONTINUE RIGHT ALONG LYEEL STREET INTO CRAWSHAW STREET, CONTINUE ALONG CRAWSHAW STREET TO ALFRED STREET, CONTINUE RIGHT ALONG ALFRED STREET TO NEWCASTLE ROAD CONTINUE LEFT ALONG NEWCASTLE ROAD (PROVINCIAL MAIN ROAD 1/11) CONTINUE ALONG PROVINCIAL MAIN ROAD 1/11 TO THE JUNCTION WITH PROVINCIAL MAIN ROAD 1/11 AND ROAD 32, DANSE KRAAL 1020, DRIEFONTEIN 1480 (JUNCTION PROVINCIAL MAIN ROAD 1/11 AND 189) PEPWORTH STATION, RIET KUIL 1181, VERGELEGEN YOUTH CAMP, MERWOOD KENNELS, SCHAAP PLAATS 5689, THE JUNCTION 5081, ELANDSLAAGTE 1239, PLATBERG 1241 (PLATBERG COLLIERIES ELANDSPOORT 1045 (SUNDAYS RIVER) GELEGENFONTEIN 11671, DWARSRIWER 1170 (HANDWOVEN CARPETS) GARTMORE 2435, WATERKLOOF NO.2-4244, RUMEVITE, QUAGGAS KIRK 1168, ROADSIDE 8959, ONE TREE HILL 3301, DURMACOL TURN OFF JUNCTION PROVINCIAL MAIN ROAD 1/12 AND 34/1, JUNCTION 9009, BROMPTON 9013, WEST HELERTON 7582, BISMARCK 8561, MOSSDALE SCHOOL, STERKFOONTEIN 8501, LAURISTON EAST, RIVERBEND 8585, MAHONEY STOP, LINCOLN 8820 (EAST LYNNE STOP) LECEISTER 2970 (JUNCTION PROVINCIAL MAIN ROAD 1/12 AND PROVINCIAL MAIN ROAD 35) STAP NADER STOP, INGAGANE/KILBARCHAN STOP, ROY POINT STOP, MADADENI TURN-OFF (JUNCTION PROVINCIAL MAIN ROAD 1/12 NAD ROAD 483) CONTINUE ALONG PROVINCIAL MAIN ROAD 1/12 TO THE JUNCTION WITH ALBERT WESSELS DRIVE, CONTINUE RIGHT ALONG ALBERT WESSELS DRIVE TO HARDWICK STREET, CONTINUE LEFT ALONG HARDWICK STREET TO MURCHISON STREET, CONTINUE LEFT ALONG MURCHISON STREET TO VOORTREKKER STREET, CONTINUE RIGHT ALONG VOORTREKKER STREET TO CHURCH STREET, CONTINUE RIGHT ALONG CHURCH STREET TO CHURCH STREET BUS RANK AND RETURN ALONG THE SAME ROUTE.</p>	



## transport

Department:  
Transport  
Province of KwaZulu-Natal

## GAZETTE

LGKZNG44-2020-FEB

REGION: ALL

### RESTRICTION:

SUBJECT TO THE PROVISO THAT ON THE FORWARD JOURNEY FROM LADYSMITH TO NEWCASTLE NO PERSONS BE SET DOWN BETWEEN LADYSMITH BUS RANK AND A POINT 2.5 KILOMETERS BEYOND LADYSMITH BUS RANK AND TO A FURTHER CONDITION THAT NO PERSONS BE PICKED UP BETWEEN THE T-JUNCTION ROADS 35 AND PROVINCIAL ROAD NO.1 TO NEWCASTLE, ON THE RETURN JOURNEY FROM NEWCASTLE NO PERSON BE SET DOWN BETWEEN NEWCASTLE BUS RANK AND THE T-JUNCTION OF ROADS 35 AND PROVINCIAL ROAD NO.1 AND NO PERSONS BE PICKED UP BETWEEN LADYSMITH AND A POINT 2.5 KILOMETERS BEFORE REACHING LADYSMITH BUS RANK AND SUBJECT FURTHER TO THE CONDITION THAT ON THE ROUTE FROM LADYSMITH TO NEWCASTLE AND RETURN AND THE TIME TABLE THERETO ONLY ONE BUS BE USED AT ANY TIME.

### ROUTE NO.5:

#### PERSONS AND THEIR PERSONAL EFFECTS:

1. FROM: NEWCASTLE BUS RANK (MAGISTERIAL DISTRICT OF NEWCASTLE) TO LADYSMITH BUS RANK (ALEXANDRA STREET BUS RANK) (MAGISTERIAL DISTRICT OF KLIPRIVER) AND RETURN.

#### ROUTE DESCRIPTION:

FROM NEWCASTLE BUS RANK ALONG CHURCH STREET TO VOORTREKKER STREET, CONTINUE LEFT ALONG VOORTREKKER STREET TO MURCHISON STREET, CONTINUE LEFT ALONG MURCHISON STREET TO HARDWICK STREET, CONTINUE RIGHT ALONG HARDWICK STREET TO ALBERT WESSELS DRIVE, CONTINUE RIGHT ALONG ALBERT WESSELS DRIVE TO THE JUNCTION WITH PROVINCIAL MAIN ROAD 1/12, CONTINUE LEFT ALONG PROVINCIAL MAIN ROAD 1/12 VIA MADADENI TURN OFF (JUNCTION PROVINCIAL MAIN ROAD 1/12 AND 483) CONTINUE ALONG PROVINCIAL MAIN ROAD 1/12 VIA ROY POINT STOP, INGAGANE/KILBARCHAN TURN OFF STOP, STAP NADER STOP, JUNCTION PROVINCIAL MAIN ROAD 1/12 AND 35 (LECESTER 2970) EASTLYNNE STOP, LINCOLN 8820, MAHONEY STOP, RIVERBEND 8585, LAURISTON EAST STOP, STERKFOONTEIN 8501, MOSSDALE SCHOOL, BISMARCK 8561, WYKEHAM 7582 (WYKEHAM) DANNHAUSER TURN OFF (JUNCTION 9009) JUNCTION PROVINCIAL MAIN ROAD 1/12 AND 34/1, ONE TREE HILL, ROADSIDE 8959, QUAGGA'S KIRK 1168, RUMEVITE STOP, WATERKLOOF NO.2-4244, GARTMORE 2435, HANDWOVEN CARPETS, DWARS RIVER 1170, GELEGEN FONTEIN 11671 (SUNDAYS RIVER) ELANDSPOORT 1045, SCHAAP PLAATS 5689, MERWOOD KENNELS, VERGELEGEN YOUTH CAMP, RIETKUIL 1181, PEPWORTH STATION, DRIEFONTEIN 1480 (JUNCTION PROVINCIAL MAIN ROAD 1/11 AND 189) DANSE KRAAL 1020, CONTINUE ALONG PROVINCIAL MAIN ROAD 1/11 INTO NEWCASTLE ROAD, CONTINUE ALONG NEWCASTLE ROAD TO THE JUNCTION WITH ALFRED STREET, CONTINUE RIGHT ALONG ALFRED STREET TO CRAWSHAW STREET, CONTINUE LEFT ALONG CRAWSHAW STREET INTO LYELL STREET, CONTINUE ALONG LYELL STREET TO THE JUNCTION WITH ALEXANDER STREET, CONTINUE LEFT ALONG ALEXANDER STREET TO ALEXANDER STREET BUS RANK AND RETURN ALONG THE SAME ROUTE.

### RESTRICTION:

SUBJECT TO THE PROVISO THAT ON THE FORWARD JOURNEY FROM NEWCASTLE TO LADYSMITH NO PERSONS TO BE SET DOWN BETWEEN NEWCASTLE AND T-JUNCTION OF ROADS 35 AND PROVINCIAL MAIN ROAD NO.1, AND THAT NO PERSONS BE PICKED UP FROM A POINT 2 ½ (TWO AND HALF) KILOMETERS BEFORE REACHING LADYSMITH BUS RANK, AND ON THE RETURN JOURNEY NO PERSON BE SET DOWN BETWEEN LADYSMITH BUS RANK AND A POINT 2 ½ (TWO AND HALF) KILOMETRES BEYOND LADYSMITH BUS RANK AND NO PERSONS BE PICKED UP BETWEEN THE T-JUNCTION OF ROAD 35 AND PROVINCIAL MAIN ROAD NO.1 AND NEWCASTLE BUS RANK.

SUBJECT TO THE CONDITION THAT ONLY ONE BUS MAY OPERATE ON THIS ROUTE AT ANY ONE TIME.

### ROUTE NO.6:

#### PERSONS AND THEIR PERSONAL EFFECTS:

FROM: NEWCASTLE BUS RANK (MAGISTERIAL DISTRICT OF NEWCASTLE) VIA DANNHAUSER TO LADYSMITH BUS RANK (MAGISTERIAL DISTRICT OF LADYSMITH) AND RETURN.

#### ROUTE DESCRIPTION:

FROM NEWCASTLE BUS RANK (CHURCH STREET BUS RANK) ALONG CHURCH STREET TO VOORTREKKER STREET, CONTINUE LEFT ALONG VOORTREKKER STREET TO MURCHISON STREET, LEFT ALONG MURCHISON STREET TO HARDWICK STREET, RIGHT ALONG HARDWICK STREET TO ALBERT WESSELS DRIVE, RIGHT ALONG ALBERT WESSELS DRIVE TO JUNCTION WITH PROVINCIAL MAIN ROAD 1/12 LEFT ALONG PROVINCIAL MAIN ROAD 1/12 VIA KILBARCHAN 2969, KILBARCHAN/INGAGANE STOP, BIETJIES, S.A.M. ROC, STAP NADER STOP, BALLENGEIGH HOTEL, BALLENGEIGH 3299, LEICESTER 2970, JUNCTION PROVINCIAL MAIN ROAD 1/12 & 35/2, CONTINUE LEFT ALONG PROVINCIAL MAIN ROAD 35/2 VIA LEICESTER 2970, LOCH LOMOND 7577, KOPOJ ALEEN 8816, CHRISTIANA 9369, TWEEDLEDALE 9078, KLIPKUIL 7995 TO THE JUNCTION OF PROVINCIAL MAIN ROADS 35/2, 35/1 AND ROAD 204, CONTINUE RIGHT ALONG UNNUMBERED ROAD FOR A DISTANCE OF 0.5 KILOMETERS TO DANNHAUSER BUS RANK (PALMIETFOONTEIN) RETURN ALONG THE SAME UNNUMBERED ROAD TO THE JUNCTION WITH PROVINCIAL MAIN ROADS 35/1, 35/2 AND ROAD 204, CONTINUE LEFT ALONG ROAD 204 VIA DANNHAUSER TOWN ALONG ROAD 204 VIA B. OF CORNWALL 8420, SPIES 3858 (DURBAN NAVIGATION COLLIERY) BOYS KRAAL NO.2-7793, EAST HESLERTON TO THE JUNCTION WITH PROVINCIAL MAIN ROAD 1/12 (WYKEHAM 7582) CONTINUE LEFT ALONG PROVINCIAL MAIN ROAD 1/12 VIA WYKEHAM 7582, WEST HESLERTON 7512, JUNCTION 9009, ONE TREE HILL 3301, ROADSIDE 8959, QUAGGA'S KIRK 1168 (FORT MISTAKE) RUMEVITE, WATERKLOOF NO.2. 4244, GARTMORE 2433, (HANDWOVEN CARPETS) DWARSRIEVER 1170, GELEGENFONTEIN 11671 (SUNDAYS RIVER) ELANDSPOORT 1045, PLATBERG 1241 (PLATBERG COLLIERIES) ELANDSLAAGTE 1329, THE JUNCTION 5081, SCHAAPLAATS 5689, MERWOOD KENNELS, VERGELEGEN YOUTH CAMP, RIET KUIL 1181, PEPWORTH STATION, DRIEFONTEIN 1480, DANKRAAL 1020 INTO NEWCASTLE ROAD, (LADYSMITH PROVINCIAL MAIN ROAD 1/11) CONTINUE ALONG NEWCASTLE ROAD TO ALFRED STREET, CONTINUE RIGHT ALONG ALFRED STREET TO CROWSHAW STREET, LEFT ALONG CROWSHAW STREET INTO LYELL STREET, CONTINUE ALONG LYELL STREET TO ALEXANDER STREET, LEFT ALONG ALEXANDER STREET TO ALEXANDER STREET BUS RANK AND RETURN ALONG THE SAME ROUTE.

### RESTRICTIONS:

a) SUBJECT TO THE PROVISO THAT ON THE FORWARD JOURNEY FROM NEWCASTLE NO PERSONS BE SET DOWN BETWEEN NEWCASTLE AND THE T JUNCTION OF PROVINCIAL MAIN ROAD 1 AND ROAD 35 AND ON THE RETURN JOURNEY NO PERSON BE PICKED UP FROM THE T-JUNCTION OF PROVINCIAL MAIN ROAD 1 AND 35 AND NEWCASTLE.

b) THAT ON THE FORWARD JOURNEY FROM NEWCASTLE TO LADYSMITH PERSONS BE PICKED UP AT AND BETWEEN DANNHAUSER AND DURNACOL NO.5 MAY NOT BE SET DOWN BETWEEN THE AFORE-MENTIONED POINTS AND ON THE RETURN JOURNEY FROM LADYSMITH TO NEWCASTLE PERSONS PICKED UP AT AND BETWEEN DURNACOL NO.5 AND DANNHAUSER MAY NOT BE SET DOWN BETWEEN THE AFORE-MENTIONED POINTS.

c) ON THE FORWARD JOURNEY FROM NEWCASTLE NO PERSONS BE PICKED UP AT AND FROM THE JUNCTION OF PROVINCIAL MAIN ROAD 1 AND ROAD 189 TO LADYSMITH, AND ON THE RETURN JOURNEY NO PERSONS BE SET DOWN BETWEEN LADYSMITH AND THE JUNCTION OF PROVINCIAL MAIN ROAD AND ROAD 189.

### ROUTE NO.7:

#### PERSONS AND THEIR PERSONAL EFFECTS:

FROM: DANNHAUSER BUS RANK (MAGISTERIAL DISTRICT OF DANNHAUSER) TO NEWCASTLE BUS RANK (MAGISTERIAL DISTRICT OF NEWCASTLE) AND RETURN.

#### ROUTE DESCRIPTION:

FROM DANNHAUSER BUS RANK (PALMIETFOONTEIN 3750) ALONG UNNUMBERED ROAD FOR A DISTANCE OF 0.5 KILOMETERS TO THE JUNCTION OF PROVINCIAL MAIN ROAD 35/1 AND 35/2 AND ROAD 204, CONTINUE ALONG PROVINCIAL MAIN ROAD 35/2 VIA KLIPKUIL 7995, TWEEDLEDALE 9078, CHRISTIANA 9369, KOPIJ ALEEN 8816 LOCH LOMOND 7577, LEICESTER 2970, JUNCTION PROVINCIAL MAIN ROAD 35/2 AND 1/12, CONTINUE RIGHT ALONG PROVINCIAL MAIN ROAD 1/12 VIA LEICESTER 2970, BALLENGEIGH 3299, BALLENGEIGH HOTEL STOP, STAP NADER STOP, S.A.M. ROC, BIETJIES STOP (INGAGANE/KILBARCHAN STO) (KILBARCHAN 2969) TO THE JUNCTION WITH PROVINCIAL MAIN ROAD AND ALBERT WESSELS DRIVE, CONTINUE RIGHT ALONG ALBERT WESSELS DRIVE TO HARDWICK STREET, CONTINUE LEFT ALONG HARDWICK STREET TO MURCHISON STREET, CONTINUE LEFT ALONG MURCHISON STREET TO VOORTREKKER STREET, CONTINUE RIGHT ALONG VOORTREKKER STREET TO CHURCH STREET, CONTINUE RIGHT ALONG CHURCH STREET TO BUS RANK IN CHURCH STREET, NEWCASTLE AND RETURN ALONG THE SAME ROUTE.

RESTRICTION: SUBJECT TO THE PROVISO THAT ON THE FORWARD JOURNEY FROM DANNHAUSER TO NEWCASTLE NO PERSONS BE PICKED UP AT AND BETWEEN THE JUNCTION OF ROAD 35 AND PROVINCIAL MAIN ROAD 1 AND NEWCASTLE AND ON THE RETURN JOURNEY FROM NEWCASTLE NO PERSONS BE SET DOWN AT AND BETWEEN THE AFORE-MENTIONED POINTS.

### ROUTE NO. 8

#### PERSONS AND THEIR PERSONAL EFFECTS:

FROM: KILKEEL 9132 (MAGISTERIAL DISTRICT OF DANNHAUSER) VIA DANNHAUSER BUS RANK TO BALLENGEIGH (MAGISTERIAL DISTRICT OF NEWCASTLE) AND RETURN.

#### ROUTE DESCRIPTION:

FROM KILKEEL 9132 ALONG MAIN ROAD 38 VIA KILKEEL 9132, ANNIE 8798, DOORNKOP 2963, HILL TOP 9314, ADENDORFF 14290, BUCCLEUGH 8712, CRONJE'S FLAT 7506, TRYAGAIN 8674, (CAMBRIAN COAL MINE) TO THE JUNCTION WITH MAIN ROAD 35/1 (KLIPKUIL 7995) TO THE JUNCTION WITH AN UNNUMBERED ROAD (DANNHAUSER) CONTINUE LEFT ALONG THIS UNNUMBERED ROAD TO DANNHAUSER BUS RANK, RETURN FROM DANNHAUSER BUS RANK ALONG UNNUMBERED ROAD TO JOIN WITH MAIN ROAD 35/2, CONTINUE LEFT ALONG MAIN ROAD 35/2 VIA TWEEDIE DALE 9078,



## transport

Department:  
Transport  
Province of KwaZulu-Natal

## GAZETTE

LGKZNG44-2020-FEB

REGION: ALL

CHRISTIANA 9369, KOPIJ ALEEN 8816, LOCH LOMOND 7577, GARDENS 7329 TO ALOCKSPRUIT 7576 (BOUNDARY MAGISTERIAL DISTRICT OF NEWCASTLE) CONTINUE ALONG MAIN ROAD 35/2 VIA LEICESTER 2970 TO THE JUNCTION WITH PROVINCIAL MAIN ROAD 1, CONTINUE RIGHT ALONG PROVINCIAL MAIN ROAD 1 TO AN UNNUMBERED ROAD LEADING TO BALLENGEICH, CONTINUE RIGHT ALONG THIS UNNUMBERED ROAD TO BALLENGEIGH BUS RANK AND RETURN ALONG THE SAME ROUTE.

### ROUTE NO.9:

PERSONS AND THEIR PERSONAL EFFECTS:

FROM: KLIPROSE (MAGISTERIAL DISTRICT OF DANNHAUSER) VIA DANNHAUSER BUS RANK TO DURBAN NAVIGATION COLLIERIES (PTY) LTD (MAGISTERIAL DISTRICT OF DANNHAUSER) AND RETURN.

### ROUTE DESCRIPTION:

FROM KLIPROSE ALONG AN UNNUMBERED KWA-ZULU ROAD VIA KEMP HOEK, MOUNT JOHANNA (MAGUBANE'S KRAAL) SLEIVE DONALD, MOUNT FARM TO THE JUNCTION WITH KWA-ZULU ROAD ZM228 (NDLOVU'S KRAAL) CONTINUE ALONG KWA-ZULU ROAD ZM228 VIA HILL TOP 9314 INTO ROAD 38, CONTINUE ALONG ROAD 38 VIA ADENDORFF 14290, BUCCLEIGH 8712, ANGORA, HILL TOP, CRONJES FLAT 7506 TO THE JUNCTION WITH PROVINCIAL MAIN ROAD 35/1 (TRY AGAIN 8674) CONTINUE RIGHT ALONG PROVINCIAL MAIN ROAD 35/1 VIA KLIPKUIL 7995 TO THE JUNCTION WITH PROVINCIAL MAIN ROAD 35/1, ROAD 204 AND WEST STREET, CONTINUE LEFT ALONG WEST STREET TO DANNHAUSER BUS RANK, RETURN FROM DANNHAUSER BUS RANK ALONG WEST STREET TO THE JUNCTION WITH PROVINCIAL MAIN ROAD 35/1 AND ROAD 204, CONTINUE LEFT ALONG ROAD 204 VIA DANNHAUSER TOWN, SPIES 3858, B. OF CORNWALL, BOYS KRAAL NO.1-7792 TO THE JUNCTION WITH R488, CONTINUE LEFT ALONG ROAD 488 INTO ROAD D 279, CONTINUE ALONG ROAD D 279 TO BUS RANK (DURBAN NAVIGATION COLLIERIES (PTY) LTD AND RETURN ALONG THE SAME ROUTE.

### ROUTE NO.10:

PERSONS AND THEIR PERSONAL EFFECTS:

FROM: KLIPROSE (MAGISTERIAL DISTRICT OF DANNHAUSER) VIA DANNHAUSER BUS RANK TO NEWCASTLE BUS RANK (MAGISTERIAL DISTRICT OF NEWCASTLE) AND RETURN.

### ROUTE DESCRIPTION:

FROM KLIPROSE ALONG AN UNNUMBERED KWA-ZULU ROAD VIA KEMP HOEK, MOUNT JOHANNA (MAGUBANE'S KRAAL) SLEIVE DONALD, MOUNT FARM TO THE JUNCTION WITH KWA-ZULU ROAD ZM228 (NDLOVU'S KRAAL) CONTINUE ALONG KWA-ZULU ROAD ZM228 VIA HILL TOP 9314 INTO ROAD 38, CONTINUE ALONG ROAD 38 VIA ADENDORFF 14290, BUCCLEIGH 8712, ANGORA, HILL TOP, CRONJES FLAT 7506 TO THE JUNCTION WITH PROVINCIAL MAIN ROAD 35/1 (TRY AGAIN 8674) CONTINUE RIGHT ALONG PROVINCIAL MAIN ROAD 35/1 VIA KLIPKUIL 7995 TO THE JUNCTION WITH PROVINCIAL MAIN ROAD 35/1, ROAD 204 AND WEST STREET, CONTINUE LEFT ALONG WEST STREET TO DANNHAUSER BUS RANK, RETURN FROM DANNHAUSER BUS RANK ALONG WEST STREET TO THE JUNCTION WITH PROVINCIAL MAIN ROAD 35/1, 35/2 AND ROAD 204, CONTINUE ALONG PROVINCIAL MAIN ROAD 35/2 VIA KLIPKUIL 795, TWEEDLEDALE 9078, CHRISTINA 9369, KOPIJ ALLEEN 8816, LOCH LOMOND 7577, LEICESTER 2970 JUNCTION PROVINCIAL MAIN ROAD 35/2 AND 1/12, CONTINUE RIGHT ALONG PROVINCIAL MAIN ROAD 1/12 VIA LEICESTER 2970, BALLENGEICH 3299, BALLENGEICH HOTEL STOP, STAP NADER STOP, S.A.M ROC, BIETJES STOP, (INGAGANE/ KILBARCHAN STOP) KILBARCHAN 2969 TO THE JUNCTION WITH PROVINCIAL MAIN ROAD 1/12 AND ALBERT WESSELS DRIVE, CONTINUE RIGHT ALONG ALBERT WESSELS DRIVE TO HARDWICK STREET, CONTINUE LEFT ALONG HARDWICK STREET TO MURCHISON STREET, CONTINUE RIGHT ALONG MURCHISON STREET TO VOORTREKKER STREET TO CHURCH STREET TO BUS RANK IN CHURCH STREET (NEWCASTLE) AND RETURN ALONG THE SAME ROUTE.

### RESTRICTION:

SUBJECT TO THE PROVISO THAT ON THE FORWARD JOURNEY TO NEWCASTLE NO PERSONS BE PICKED UP AT AND BETWEEN THE JUNCTION OF PROVINCIAL MAIN ROAD 35/2 AND PROVINCIAL ROAD 1/12 AND NECASTLE AND ON THE RETURN JOURNEY FROM NEWCASTLE NO PERSONS TO BE SET DOWN AT AND BETWEEN THE AFORE-MENTIONED POINTS.

### ROUTE NO.11:

PERSONS AND THEIR PERSONAL EFFECTS:

FROM: DUNDEE BUS RANK, VICTORIA STREET, MAGISTERIAL DISTRICT OF DUNDEE TO UTRECHT BUS RANK MAGISTERIAL DISTRICT OF UTRECHT AND RETURN.

### ROUTE DESCRIPTION:

FROM DUNDEE BUS RANK ALONG VICTORIA STREET, PROVINCIAL MAIN ROAD 34/2 DUNDEE 4339, SPRINGFIELD 9753, GLADSTONE COLLIERY STOP, (COTSWOLD 4332) MENTIETH STOP, MENTIETH STOP, OUWKIP 8489, DE JAGERSDRIFT STOP, (DE JAGERSDRIFT 11477) TO THE JUNCTION WITH ROAD 214 (TAVETA) CONTINUE LEFT ALONG ROAD 214, EERSTELING STOP (1 EERSTELING 174) RUIGTEFONTEIN STOP (RUIGTEFONTEIN 54) (GELUK STOP 1 OF GELUK 158) ROOIPOORT STOP (JUNCTION ROAD 214 AND D 524) (ROOIPOORT 166) FRISCHGEWAAGD STOP, FRISCHGEWAAGD 184 TO THE JUNCTION WITH PROVINCIAL MAIN ROAD 41 (GUM TREE GROVE STOP) (GUM TREE GROVE 120) CONTINUE LEFT ALONG MAIN ROAD 41 TO THE JUNCTION WITH ROAD 565, CONTINUE ALONG ROAD 565 (VAN ROOYEN STREET) (UTRECHT) TO THE JUNCTION WITH HOOG STREET, CONTINUE RIGHT ALONG HOOG STREET TO UTRECHT BUS RANK AND RETURN ALONG THE SAME ROUTE.

SUBJECT TO THE PROVISO THAT ON THE FORWARD JOURNEY FROM UTRECHT NO PERSONS BE PICKED UP ON MAIN ROAD 34 AND ON THE RETURN JOURNEY FROM DUNDEE NO PERSONS BE SET DOWN ON MAIN ROAD 34.

### ROUTE NO. 12

PERSONS AND THEIR PERSONAL EFFECTS:

FROM: DUNDEE BUS RANK (MAGISTERIAL DISTRICT OF DUNDEE) VIA GLENCOE TO NEWCASTLE BUS RANK (MAGISTERIAL DISTRICT OF NEWCASTLE) AND RETURN.

### ROUTE DESCRIPTION:

FROM DUNDEE BUS RANK ALONG VICTORIA STREET (PROVINCIAL MAIN ROAD 34) TO THE JUNCTION WITH KAREL LANDMAN STREET, CONTINUE ALONG KAREL LANDMAN STREET TO THE JUNCTION WITH ROAD 376-2, CONTINUE LEFT ALONG ROAD 376-2 TO THE JUNCTION WITH BIGGER STREET TO GLENCOE BUS RANK. FROM GLENCOE BUS RANK CONTINUE ALONG ROAD 356-2 VIA GLENCOE 3507 NORTHFIELD 8615 TO THE JUNCTION WITH PROVINCIAL MAIN ROAD 34-1 (HAYFIELD 8568) CONTINUE LEFT ALONG PROVINCIAL MAIN ROAD 34-1 VIA HAYFIELD 8568, HOPE 8865, FALKENBERG OF HENNING 8430, A. OF HENNING 8240, CELEE 8671, STRUISVOGEL POORT 6877, STRUISLAAGTE 13066, GROVE 9011, JUNCTION 9009, JUNCTION PROVINCIAL MAIN ROAD 34-1 AND 1-12, CONTINUE RIGHT ALONG PROVINCIAL MAIN ROAD 1-12 VIA JUNCTION 9009, WEST HESLERTON 7512, WYKENHAM 7582, BISMARCK 8561, STERKFONTein 8501, LOURISTON, RIVER BEND 8585, MAHONEY STOP, LINCOLN 8820, LEICESTER 2970, BALLENGEICH 3299, KILBARCHAN 2969, TIGER KLOOF 333, ROY POINT 2969, BRICKFIELD TO THE JUNCTION WITH ALBERT WESSELS DRIVE, CONTINUE RIGHT ALONG ALBERT WESSELS DRIVE TO THE JUNCTION WITH HARDWICK STREET, CONTINUE LEFT ALONG HARDWICK STREET TO MURCHISON STREET, CONTINUE LEFT ALONG MURCHISON STREET TO VOORTREKKER STREET, CONTINUE RIGHT ALONG VOORTREKKER STREET TO CHURCH STREET, CONTINUE RIGHT ALONG CHURCH STREET TO BUS RANK IN CHURCH STREET AND RETURN ALONG THE SAME ROUTE. (ALTERNATIVELY) AS PER PRESCRIBED ROUTE BY LOCAL AUTHORITY IN DUNDEE, GLENCOE AND NEWCASTLE TOWNS)

### RESTRICTION:

1. PROVIDED THAT NO INTERMEDIATE PERSONS BE CONVEYED BETWEEN DUNDEE AND GLENCOE ON BOTH FORWARD AND RETURN JOURNEYS; AND
2. PROVIDED THAT ON THE FORWARD JOURNEY TO NEWCASTLE NO PERSONS SHALL BE PICKED UP AFTER PASSING THE JUNCTION OF ROAD 35/2 AND PROVINCIAL MAIN ROAD NO.1 AND THAT ON THE RETURN JOURNEY TO DUNDEE NO PERSONS SHALL BE SET DOWN AFTER PASSING THE AFORE-MENTIONED JUNCTION.

### ROUTE NO. 13

PERSONS AND THEIR PERSONAL EFFECTS:

FROM: DANNHAUSER TO KARBOCHEM (NEWCASTLE) DISTRICT OF NEWCASTLE AND RETURN.

### ROUTE DESCRIPTION:

FROM DANNHAUSER ALONG ROAD 35/2 TO THE JUNCTION WITH PROVINCIAL ROAD NO. 1, TURN RIGHT AT THIS JUNCTION ALONG PROVINCIAL ROAD NO. 1 AND CONTINUE ALONG THIS ROAD TO THE JUNCTION WITH ROAD 483, TURN RIGHT ALONG 483 TO THE JUNCTION WITH AN UNNUMBERED ROAD PROCEEDING TO KARBOCHEM (NEWCASTLE), TURN RIGHT ALONG THIS UNNUMBERED ROAD AND PROCEED TO KARBOCHEM (NEWCASTLE) AND RETURN ALONG THE SAME ROUTE.

PROVIDED THAT ON THE FORWARD JOURNEY TO KARBOCHEM NO PERSONS WILL BE PICKED UP AFTER PASSING THE JUNCTION OF ROAD 35/2 AND PROVINCIAL ROAD NO.1 AND THAT ON THE RETURN JOURNEY TO DANNHAUSER NO PERSONS WILL BE SET DOWN AFTER PASSING THE AFORE-



## transport

Department:  
Transport  
Province of KwaZulu-Natal

## GAZETTE

LGKZNG44-2020-FEB

REGION: ALL

### MENTIONED JUNCTION.

#### ROUTE NO. 14

#### PERSONS AND THEIR PERSONAL EFFECTS:

FROM: MASON STREET BUS RANK – VRYHEID (MAGISTERIAL DISTRICT OF VRYHEID) VIA UTRECHT, NEWCASTLE, DANNHAUSER, DUNDEE, GLENCOE, LADYSMITH, ESTCOURT AND MOOI RIVER TO BORDER OF REPUBLIC OF SOUTH AFRICA AND TRANSKEI AT UMTAMVUMA RIVER EN ROUTE TO MZAMB, CASINI – TRANSKEI AND RETURN.

#### BORDER DESCRIPTION:

FROM MASON STREET BUS RANK, VRYHEID ALONG UTRECHT STREET TO LANDROST STREET, LEFT ALONG LANROST STREET TO KERK STREET, RIGHT ALONG KERK STREET, (MAIN ROAD 34) TO THE JUNCTION WITH MAIN ROAD 41 (BLOOD RIVER) CONTINUE RIGHT ALONG MAIN ROAD 41 TO THE JUNCTION WITH ROAD 565 (VAN ROOYEN STREET – UTRECHT) CONTINUE ALONG VAN ROOYEN STREET TO HOOG STREET, RIGHT IN HOOG STREET TO HOOG STREET BUS RANK, RETURN ALONG HOOG STREET TO VAN ROOYEN STREET, RIGHT ALONG VAN ROOYEN STREET TO VOOR STREET, LEFT ALONG VOOR STREET (ROAD 565) TO MAIN ROAD 37, LEFT ALONG MAIN ROAD 37 TO MAIN ROAD 483, RIGHT ALONG MAIN ROAD 483 TO THE JUNCTION WITH MAIN ROAD 410 (NEWCASTLE) RIGHT ALONG ROAD 410 TO ALBERT WESSELS DRIVE, CONTINUE LEFT ALONG ALBERT WESSELS DRIVE TO HARDWICK STREET, RIGHT ALONG HARDWICK STREET TO MURCHISON STREET, LEFT ALONG MURCHISON TO VOORTREKKER STREET, RIGHT ALONG VOORTREKKER STREET TO CHURCH STREET, RIGHT ALONG CHURCH STREET TO CHURCH STREET BUS RANK, RETURN FROM CHURCH STREET BUS RANK VIA CHURCH STREET, VOORTREKKER STREET, MURCHISON STREET, HARDWICK STREET AND ALBERT WESSELS DRIVE TO THE JUNCTION WITH MAIN ROAD 410, CONTINUE ALONG MAIN ROAD 410 TO THE JUNCTION WITH PROVINCIAL MAIN ROAD 1/12, CONTINUE LEFT ALONG PROVINCIAL MAIN ROAD 1/12 TO THE JUNCTION WITH MAIN ROAD 35, CONTINUE LEFT ALONG MAIN ROAD 35 TO DANNHAUSER JUNCTION ROAD 204 AND WEST STREET, CONTINUE RIGHT ALONG WEST STREET TO DANNHAUSER BUS RANK, RETURN FROM BUS RANK ALONG WEST STREET TO MAIN ROAD 35, CONTINUE ALONG MAIN ROAD 35 TO JUNCTION WITH MAIN ROAD 34, CONTINUE INTO AND ALONG MAIN ROAD 34 INTO KARELLANDMAN STREET (DUNDEE) TO VICTORIA STREET, LEFT ALONG VICTORIA STREET TO VICTORIA STREET BUS RANK, RETURN FROM VICTORIA STREET BUS RANK ALONG VICTORIA STREET TO KARELLANDMAN STREET, RIGHT ALONG KARELLANDMAN STREET TO JUNCTION WITH ROAD 376, CONTINUE LEFT ALONG ROAD 376 (KARELLANDMAN STREET) TO GLENCOE TO JUNCTION WITH BIGGAR STREET, RIGHT ALONG BIGGAR STREET TO GHANDI STREET, LEFT ALONG GHANDI STREET TO DOYLE STREET, RIGHT ALONG DOYLE STREET TO DOYLE STREET RANK, RETURN FROM DUOYLE STREET RANK VIA GHANDI STREET AND BIGGAR STREET INTO AND ALONG ROAD 356/2 TO MAIN ROAD 33, CONTINUE ALONG MAIN ROAD 33 TO MAIN ROAD 1/11, CONTINUE LEFT ALONG MAIN ROAD 1/11 TO LADYSMITH INTO AND ALONG NEWCASTLE ROAD TO ALFRED STREET, RIGHT ALONG ALFRED STREET TO CROWSHAW STREET, LEFT ALONG CROWSHAW STREET INTO LYELL STREET, ALONG LYELL STREET TO ALEXANDER STREET, LEFT ALONG ALEXANDER STREET TO ALEXANDER STREET BUS RANK, RETURN FROM ALEXANDER STREET BUS RANK, ALONG ALEXANDER STREET TO LYELL STREET, LEFT ALONG LYELL STREET INTO SHORT STREET, RIGHT ALONG SHORT STREET INTO MAIN ROAD 9, CONTINUE ALONG MAIN ROAD 1/9 PASSING COLENZO TO THE JUNCTION WITH ROAD 11/1, CONTINUE LEFT ALONG MAIN ROAD 1/9 TO ESTCOURT INTO AND ALONG HARDING STREET TO ALEXANDER STREET, RIGHT INTO ALEXANDRA STREET TO BUS RANK, RETURN FROM BUS RANK ALONG ALEXANDRA STREET TO HARDING STREET, RIGHT ALONG HARDING STREET TO LORNE STREET, LEFT ALONG LORNE STREET INTO AND ALONG MAIN ROAD 8 TO ROAD 170, CONTINUE ALONG ROAD 170 TO JUNCTION WITH NO.3 (NATIONAL ROAD NO.3) CONTINUE LEFT ALONG N3 TO JUNCTION WITH ROAD 19, LEFT ALONG ROAD 19 TO JUNCTION WITH MAIN ROAD 1-8, RIGHT ALONG MAIN ROAD 1-8 INTO MOOI RIVER TO LAWRENCE STREET BUS RANK, LEFT INTO LAWRENCE STREET TO BUS RANK, RETURN FROM BUS RANK ALONG LAWRENCE STREET TO MAIN ROAD 1-8, LEFT ALONG MAIN 1-8 TO FLY-OVER NATIONAL ROAD N8 (ROAD 14) CONTINUE LEFT OVER NATIONAL N8 AND RIGHT ONTO N8 CONTINUE ALONG MAIN ROAD 21 OVER NATIONAL ROAD N8 AND ALONG MAIN ROAD 21 TO THE JUNCTION WITH NATIONAL ROAD N2, CONTINUE RIGHT ALONG N2 AND MAIN ROAD TO N8 TO PORT SHEPSTONE, FROM PORT SHEPSTONE FOLLOW ROAD 395 TO UMTAVUMA RIVER (BORDER OF REPUBLIC OF SOUTH AFRICA AND TRANSKEI) AND RETURN ALONG THE SAME ROUTE.

(ALTERNATIVELY FOLLOW PRESCRIBED ROUTE BY LOCAL AUTHORITIES)

#### RESTRICTION:

SUBJECT TO THE CONDITION THAT ON FORWARD JOURNEY FROM VRYHEID PERSONS MAY ONLY BE PICKED UP AT POINTS AS PER TIME TABLE AND NO INTERMEDIATE PERSONS MAY BE CONVEYED AND ON THE RETURN JOURNEY PERSONS MAY ONLY BE SET DOWN AT POINTS AS PER TIME TABLE AND NO INTERMEDIATE PERSONS MAY BE CONVEYED.

#### ROUTE NO. 15

#### PERSONS AND THEIR PERSONAL EFFECTS:

FROM: TOP RANK, OSIZWENI (MAGISTERIAL DISTRICT OF NEWCASTLE) VIA MADADENI BLACK TOWNSHIP, NEWCASTLE TO DURBAN (MAGISTERIAL DISTRICT OF DURBAN) AND RETURN.

#### ROUTE DESCRIPTION:

FROM TOP RANK, OSIZWENI (MAGISTERIAL DISTRICT OF NEWCASTLE) ALONG UNNUMBERED ROADS TO ROAD 483, TURN LEFT ALONG ROAD 483, TURN RIGHT ALONG 2M 227 INTO MADADENI VIA SECTIONS 1,2,3,4,5 & 6 AND RETURN TO ROAD 483, TURN RIGHT ALONG ROAD 410, LEFT INTO ALBERT WESSELS DRIVE, RIGHT INTO FARADAY STREET, RIGHT INTO HARDWICK STREET, LEFT INTO MURCHISON STREET, RIGHT INTO VOORTREKKER STREET, RIGHT INTO TERMINUS STREET TO THE NEWCASTLE BUS TERMINUS, RETURN ALONG TERMINUS STREET VIA VOORTREKKER STREET, MURCHISON STREET, HARDWICK STREET, FARADAY STREET, ALBERT WESSELS DRIVE TO ROAD 410, CONTINUE ALONG ROAD 410 INTO AND ALONG PROVINCIAL MAIN ROAD 1/12 TO THE JUNCTION WITH PROVINCIAL MAIN ROAD 1/12 AND ROAD 35/2, CONTINUE LEFT ALONG PROVINCIAL MAIN ROAD 35/2 TO THE JUNCTION WITH PROVINCIAL MAIN ROAD 35/1 – 35/2 AND ROAD 204, CONTINUE RIGHT ALONG WEST STREET FOR A DISTANCE OF 0,5 KILOMETRES TO DANNHAUSER BUS RANK, FROM DANNHAUSER BUS RANK ALONG WEST STREET TO THE JUNCTION WITH PROVINCIAL MAIN ROAD 35/1 – 35/2 AND ROAD 204, CONTINUE LEFT ALONG ROAD 204 VIA DANNHAUSER TOWN TO THE JUNCTION WITH PROVINCIAL MAIN ROAD 1/12 (WYKEHAM 7852) CONTINUE LEFT ALONG PROVINCIAL MAIN ROAD 1/12 AND 1/11 INTO NEWCASTLE ROAD (LADYSMITH) CONTINUE ALONG NEWCASTLE ROAD INTO ALFRED STREET, RIGHT ALONG ALFRED STREET TO CROWSHAW STREET, LEFT ALONG CROWSHAW STREET INTO LYELL STREET, CONTINUE ALONG LYELL STREET TO ALEXANDER STREET, LEFT ALONG ALEXANDER STREET TO ALEXANDER STREET BUS RANK, FROM ALEXANDER STREET BUS RANK ALONG ALEXANDER STREET TO LYELL STREET, LEFT ALONG LYELL STREET TO THE JUNCTION WITH SHORT STREET, RIGHT ALONG SHORT STREET WHICH BECOMES PROVINCIAL MAIN ROAD 1/11 (LADYSMITH COMMONAGE) CONTINUE ALONG PROVINCIAL MAIN ROAD 1/11 AND PROVINCIAL MAIN ROAD 1/10 TO THE TURN OFF TO COLENZO ON THE FARM TUGELA DRIFT 1062, CONTINUE LEFT ALONG THIS ROAD AND PROCEED OVER TUGELA RIVER TO SIR GEORGE STREET (COLENZO) CONTINUE RIGHT ALONG SIR GEORGE STREET TO DOORNKOP STREET, RIGHT ALONG DOORNKOP STREET TO TUGELA STREET TO WEST STREET, CONTINUE ALONG WEST TO SIR GEORGE STREET, CONTINUE ALONG SIR GEORGE STREET TO JUNCTION WITH MAIN ROAD 12/3, CONTINUE RIGHT ALONG MAIN ROAD 12/3 AND LEFT INTO AND ALONG PROVINCIAL MAIN ROAD 1/9 TO ROAD 11/1 (PLESSISLAER 1331) CONTINUE LEFT ALONG PROVINCIAL MAIN ROAD 1/9 INTO HARDING STREET (ESTCOURT) AND PROCEED ALONG HARDING STREET TO ALEXANDRA STREET, CONTINUE RIGHT ALONG ALEXANDRA STREET TO ALEXANDRA STREET BUS RANK, RETURN FROM ALEXANDRA STREET BUS RANK ALONG ALEXANDRA STREET TO CONNOR, RIGHT ALONG CONNOR STREET TO LORNE STREET, LEFT ALONG LORNE STREET TO ROAD 103 TO THE JUNCTION WITH ROAD 168, CONTINUE ALONG ROAD 168 AND RETURN LEFT ALONG WESTERN FREEWAY, TURN LEFT INTO AND ALONG ROAD 152, RIGHT INTO AND ALONG ROAD 103 (OLD MAIN ROAD) LEFT INTO AND ALONG LAWRENCE STREET TO BUS RANK IN MOOI RIVER, FROM MOOI RIVER BUS RANK, TURN LEFT INTO ROAD 103 (OLD MAIN ROAD) LEFT INTO WESTERN FREEWAY TO PIETERMARITZBURG ALONG OLD GREYTOWN ROAD, RIGHT INTO AND ALONG CHURCH STREET LEFT INTO AND ALONG EAST STREET TO EAST STREET BUS STOP, CONTINUE ALONG EAST STREET (WHICH BECOMES ECHO ECHO ROAD) TO ORTHMANN ROAD, LEFT ALONG ORTHMANN ROAD TO N3 INTERCHANGE, CONTINUE RIGHT INTO AND ALONG NATIONAL ROAD N8 VIA TOLL ROAD INTO AND ALONG WESTERN FREEWAY INTO OLD DUTCH ROAD, CONTINUE ALONG OLD DUTCH ROAD INTO ALICE STREET, ALONG ALICE STREET TO MARKET ROAD TURN RIGHT ALONG MARKET ROAD INTO VICTORIA STREET BUS RANK, FROM BUS RANK RETURN ALONG CANNONGATE ROAD ONTO WESTERN FREEWAY, CONTINUE ALONG WESTERN FREEWAY INTO AND ALONG N8 AND FOLLOW FORWARD PRESCRIBED ROUTE.

ALTERNATIVELY FOLLOW PRESCRIBED ROUTE BY LOCAL AUTHORITIES

#### RESTRICTION:

SUBJECT TO THE CONDITION THAT THE HOLDER MAY NOT OPERATE BETWEEN NEWCASTLE, MADADENI OR OSIZWENI OR FROM OSIZWENI, MADADENI TO NEWCASTLE WHILST THE AGREEMENT CONCLUDED BETWEEN THE HOLDER KWAZULU BUS SERVICE (PTY) LTD, TILLY BUS SERVICE (PTY) LTD, M.S DESAI AND EAJ TRANSPORT SERVICES CC REMAINS VALID AND BINDING.

#### ROUTE NO. 16

#### PERSONS AND THEIR PERSONAL EFFECTS:

FROM: ESTCOURT BUS RANK (ALEXANDRA STREET) (MAGISTERIAL DISTRICT OF ESTCOURT) TO DURBAN (MAGISTERIAL DISTRICT OF DURBAN) AND RETURN.

#### ROUTE DESCRIPTION

FROM ALEXANDRA STREET BUS RANK ALONG ALEXANDRA STREET TO CONNOR STREET, RIGHT ALONG CONNOR STREET TO LORNE STREET, LEFT





## transport

Department:  
Transport  
Province of KwaZulu-Natal

## GAZETTE

LGKZNG44-2020-FEB

REGION: ALL

ALONG LORNE STREET TO ROAD 103 TO THE JUNCTION WITH ROAD 168, CONTINUE ALONG ROAD 168 AND TURN LEFT ALONG WESTERN FREEWAY, TURN LEFT INTO AND ALONG ROAD 152, RIGHT INTO AND ALONG ROAD 103 (OLD MAIN ROAD) LEFT INTO AND ALONG LAWRENCE ROAD TO BUS RANK IN MOOI RIVER, FROM BUS RANK TURN LEFT INTO ROAD 103 (OLD MAIN ROAD), LEFT INTO WESTERN FREEWAY TO PIETERMARITZBURG, ALONG OLD GREYTOWN ROAD, RIGHT INTO AND ALONG CHURCH STREET, LEFT INTO AND ALONG EAST STREET TO EAST STREET BUS STOP, CONTINUE ALONG EAST STREET (WHICH BECOMES ECHO ROAD) TO ORTHMANN ROAD, LEFT ALONG ORTHMANN ROAD TO N8 INTERCHANGE, CONTINUE RIGHT INTO AND ALONG NATIONAL ROAD N8 VIA TOLL ROAD INTO AND ALONG WESTERN FREEWAY INTO OLD DUTCH ROAD, CONTINUE ALONG OLD DUTCH ROAD INTO ALICE STREET TO MARKET ROAD, TURN RIGHT ALONG MARKET ROAD INTO VICTORIA STREET BUS RANK, FROM BUS RANK RETURN ALONG CANNONGATE ROAD ONTO WESTERN FREEWAY, CONTINUE ALONG WESTERN FREEWAY INTO AND ALONG N8 AND FOLLOW FORWARD PRESCRIBED ROUTE.

ALTERNATIVELY FOLLOW PRESCRIBED ROUTE BY LOCAL AUTHORITIES.

### ROUTE NO. 17

#### PERSONS AND THEIR PERSONAL EFFECTS:

FROM: DUNDEE BUS RANK (MAGISTERIAL DISTRICT OF DUNDEE) VIA GLENCOE, WASBANK TO ALEXANDER STREET BUS RANK (LADYSMITH) (MAGISTERIAL DISTRICT OF KILPRIVER) AND RETURN.

#### ROUTE DESCRIPTION:

FROM DUNDEE BUS RANK ALONG VICTORIA STREET TO THE JUNCTION WITH KARELLANDMAN ROAD, (PROVINCIAL MAIN ROAD 34/1) CONTINUE ALONG KARELLANDMAN ROAD (PROVINCIAL MAIN ROAD 34/1) TO THE JUNCTION WITH PROVINCIAL MAIN ROAD 376/2 (BEECHNUT LIFE SAVERS STOP) CONTINUE LEFT ALONG KARELLANDMAN ROAD (PROVINCIAL MAIN ROAD 376/2) TO THE JUNCTION WITH PROVINCIAL MAIN ROAD 356/2 (KARELLANDMAN ROAD) AND UITHOEK STREET, (GLENCOE) CONTINUE LEFT ALONG UITHOEK STREET TO THE JUNCTION WITH CEELE STREET, CONTINUE RIGHT ALONG CEELE STREET PASSING TEMBALIHLE TOWNSHIP AND CONTINUE ALONG PROVINCIAL MAIN ROAD 356/2 VIA UITHOEK 1335 (UITHOEK STATION STOP) WASBANK 1076 (BY PRODUCTS STOP) TO THE JUNCTION WITH PROVINCIAL MAIN ROAD 314/1 AND 33/1 (MOOISPRUIT STOP) CONTINUE ALONG PROVINCIAL MAIN ROAD 33/1 TO THE JUNCTION WITH STATION ROAD (WASBANK) CONTINUE RIGHT ALONG STATION ROAD TO WASBANK BUS RANK, RETURN ALONG STATION ROAD TO THE JUNCTION WITH PROVINCIAL MAIN ROAD 33/1 CONTINUE LEFT ALONG PROVINCIAL MAIN ROAD 36/1 TO THE JUNCTION WITH PROVINCIAL MAIN ROAD 355/1 AND 314/1 (MOOISPRUIT STOP) CONTINUE LEFT ALONG PROVINCIAL MAIN ROAD 33/1 VIA WESSELSNEK TURN-OFF STOP (JUNCTION ROAD 191) CONTINUE ALONG PROVINCIAL MAIN ROAD 33/1 VIA PLATBE 1241, S.A.P. ELANDSLAAGTE STOP TO THE JUNCTION WITH PROVINCIAL MAIN ROAD 1/11, CONTINUE LEFT ALONG PROVINCIAL MAIN ROAD 1/11 VIA WELGELEGEN STOP, SCHAAP PLAATSS689, PEPPORTH STATION STOP INTO NEWCASTLE ROAD (LADYSMITH) CONTINUE ALONG NEWCASTLE ROAD (PROVINCIAL MAIN ROAD 1/11) TO WILLIS ROAD, CONTINUE LEFT ALONG WILLIS ROAD TO ILLING ROAD, CONTINUE RIGHT ALONG ILLING ROAD VIA ILLING ROAD BUS RANK TO ALFRED ROAD, CONTINUE RIGHT ALONG ALFRED ROAD TO CROWSHAW ROAD, CONTINUE LEFT ALONG CROWSHAW ROAD INTO LYELL STREET TO THE JUNCTION WITH ALEXANDER STREET, CONTINUE LEFT ALONG ALEXANDER STREET TO ALEXANDER STREET BUS RANK AND RETURN ALONG THE SAME ROUTE.

#### RESTRICTION: (ROUTE NO.17)

SUBJECT TO THE RESTRICTION THAT ON JOURNEYS TO LADYSMITH NO PERSONS SHALL BE PICKED UP FROM THE JUNCTION OF PROVINCIAL ROAD NO.1 AND ROAD 189 AND ON THE RETURN JOURNEY TO DUNDEE NO PERSONS SHALL BE SET DOWN UNTIL THE JUNCTION OF PROVINCIAL ROAD NO.1 AND ROAD 189 IS PASSED.

### ROUTE NO. 18

#### PERSONS AND THEIR PERSONAL EFFECTS:

FROM: KARL LANDMAN STREET BUS RANK, GLENCOE (MAGISTERIAL DISTRICT OF GLENCOE) VIA DUNDEE, VRYHEID, HLOBANE TO CORONATION (MAGISTERIAL DISTRICT OF VRYHEID) AND RETURN.

#### ROUTE DESCRIPTION:

FROM: KARL LANDMAN STREET BUS RANK, GLENCOE, TURN RIGHT INTO KARL LANDMAN STREET, PROCEED INTO AND ALONG UITHOEK STREET, ACROSS CEELE STREET TO JUNCTION WITH UNNUMBERED BY-PASS ROAD, LEFT ALONG UNNUMBERED ROAD TO JUNCTION WITH R376, RIGHT ALONG R376 TO JUNCTION WITH R34 INTO AND ALONG KARELLANDMAN STREET, DUNDEE TO JUNCTION WITH VICTORIA STREET, LEFT ALONG VICTORIA STREET TO VICTORIA STREET BUS RANK, DUNDEE, CONTINUE ALONG VICTORIA STREET (R34) INTO AND ALONG KERK STREET, VRYHEID, LEFT INTO PRESIDENT STREET, RIGHT INTO UTRECHT STREET, RIGHT INTO MASON STREET BUS RANK, VRYHEID, CONTINUE ALONG UTRECHT STREET, RIGHT INTO VAN RIEBEECK STREET, LEFT INTO STRETCH STREET, LEFT INTO R4 TO JUNCTION WITH R46, CONTINUE ALONG R46 TO JUNCTION WITH R268, LEFT ALONG R268 PASSED THE ENTRANCE TO HLOBANE HOSTEL NO.1 TO JUNCTION WITH R34, LEFT ALONG R34 TO ENTRANCE OF VRYHEID CORONATION COLLIERY AND RETURN ALONG THE SAME ROUTE.

#### RESTRICTION:

ON THE FORWARD JOURNEY, NO PERSONS TO BE PICKED UP BETWEEN MASON STREET BUS, VRYHEID AND VRYHEID CORONATION COLLIERY AND ON THE RETURN JOURNEY, NO PERSONS TO BE SET DOWN BETWEEN VRYHEID CORONATION COLLIERY AND MASON STREET BUS RANK INCLUSIVE.

### ROUTE 19

#### EMPLOYEES OF DURBAN NAVIGATION COLLIERIES, DANNHAUSER AND THEIR PERSONAL EFFECTS:

FROM: DURBAN NAVIGATION COLLIERIES, DANNHAUSER TO BROOKSNEK (BORDER OF REPUBLIC OF SOUTH AFRICA AND TRANSKEI) AND RETURN.

#### ROUTE DESCRIPTION:

FROM DURBAN NAVIGATION COLLIERIES, DANNHAUSER VIA NEWLY CONSTRUCTED ROAD TO DISTRICT ROAD 204, TURN LEFT ALONG ROAD 204 AND PROCEED ALONG THIS ROAD TO THE JUNCTION WITH PROVINCIAL ROAD NO. 1, TURN LEFT ONTO PROVINCIAL ROAD NO.1 AND PROCEED ALONG PROVINCIAL ROAD NO.1 VIA LADYSMITH TO THE JUNCTION WITH NATIONAL ROAD N3, THEN CONTINUE ALONG NATIONAL ROAD N3 VIA MOOI RIVER AND PIETERMARITZBURG UP TO THE INFORMATION SIGN INDICATING TRANSKEI, TURN LEFT AT THIS SIGN AND FOLLOW THE FLY-OVER ONTO PROVINCIAL ROAD 338, CONTINUE ALONG ROAD 338 UP TO THE JUNCTION WITH MAIN ROAD 5, TURN LEFT ALONG MAIN ROAD NO.5, AT THIS JUNCTION AND PROCEED ALONG MAIN ROAD NO.5 VIA RICHMOND AND IXOPO TO UMZIMKULU BORDER POST (REPUBLIC OF SOUTH AFRICA AND TRANSKEI) THEN CONTINUE ALONG TRANSKEI ROAD INTO MAIN ROAD 416, CONTINUE ALONG MAIN ROAD 416 INTO TRANSKEI ROAD, CONTINUE ALONG TRANSKEI ROAD INTO MAIN ROAD 610, CONTINUE ALONG MAIN ROAD 610 TO BROOKSNEK (BORDER OF REPUBLIC OF SOUTH AFRICA AND TRANSKEI) AND RETURN ALONG THE SAME ROUTE.

ON THE RETURN ROUTE AT THE JUNCTION OF PROVINCIAL ROAD 338 AND NATIONAL ROAD N3 TURN LEFT ONTO NATIONAL ROAD N3 AND PROCEED TO DURNACOL. AS PER ABOVE PRESCRIBED ROUTE.

#### RESTRICTION:

NO EMPLOYEES FROM DURNACOL TO BE PICKED OR SET DOWN AT ANY POINT BETWEEN DURNACOL AND BROOKSNEK.

#### TIME TABLE

AS AND WHEN REQUIRED BY DURBAN NAVIGATION COLLIERIES.

#### SCALE OF CHARGES

AS PER CONTRACT WITH SOUTH AFRICAN IRON & STEEL INDUSTRIAL CORPORATION LIMITED.

### ROUTE NO. 20

#### PERSONS AND THEIR PERSONAL EFFECTS:

FROM: NEWCASTLE BUS RANK, (MAGISTERIAL DISTRICT OF NEWCASTLE) TO BELLED BUS STATION (MAGISTERIAL DISTRICT OF PRETORIA) AND RETURN.

#### ROUTE DESCRIPTION:

FROM NEWCASTLE BUS RANK. CONTINUE ALONG CHURCH STREET LEFT INTO VOORTREKKER STREET, LEFT INTO KIRKLAND STREET, LEFT INTO ALLEN STREET INTO AND ALONG R23 INTO AND ALONG N3 INTO AND ALONG N.1, CONTINUE INTO AND ALONG R28 INTO AND ALONG POTGIETER STREET, PRETORIA TO BELLE OMBRE BUS STATION AND RETURN ALONG THE SAME ROUTE.

(ALTERNATIVELY: FOLLOW PRESCRIBED ROUTE AS DETERMINED BY LOCAL AUTHORITIES EN ROUTE)

#### RESTRICTION:

SUBJECT TO THE PROVISIO THAT PERSONS MAY ONLY BE PICKED UP AND SET DOWN AS PER SCALE OF CHARGES. SUBJECT TO THE FURTHER CONDITION THAT THIS TRANSPORTATION MAY BE CONDUCTED ONLY BY MEANS OF A SINGLE DECKER BUS WITH A MINIMUM SEATING CAPACITY OF 60 (SIXTY) PERSONS.

### ROUTE NO.21 (A)

#### EMPLOYEES OF DURBAN NAVIGATION COLLIERIES AND THEIR PERSONAL EFFECTS:

FROM: DURBAN NAVIGATION COLLIERIES – DANNHAUSER (MAGISTERIAL DISTRICT OF DANNHAUSER) TO KING WILLIAMSTOWN (MAGISTERIAL DISTRICT OF KING WILLIAMSTOWN) AND RETURN.

#### ROUTE DESCRIPTION:

FROM DURBAN NAVIGATION COLLIERIES ALONG ROAD 204 TO JUNCTION WITH MAIN ROAD 1, CONTINUE LEFT ALONG MAIN ROAD 1 INTO NEWCASTLE



## transport

Department:  
Transport  
Province of KwaZulu-Natal

## GAZETTE

LGKZNG44-2020-FEB

REGION: ALL

ROAD (LADYSMITH) CONTINUE ALONG NEWCASTLE ROAD, ALFRED STREET, RIGHT ALONG ALFRED STREET TO CROWSHAW STREET, LEFT ALONG CROWSHAW STREET INTO AND ALONG LYELL STREET TO KING STREET, RIGHT ALONG KING STREET AND POORT STREET JUNCTION WITH MAIN ROAD 31, CONTINUE INTO AND ALONG MAIN ROAD 31 TO VAN REENEN, FROM VAN REENEN FOLLOW N8 TO HARRISMITH, FROM HARRISMITH CONTINUE LEFT ALONG R49 TO BETHLEHEM, FROM BETHLEHEM FOLLOW R26 VIA FOURIESBURG, FICKSBURG, CLOCOLAN, LADYBRAND HOBHOUSE, WEPENER TO ZASTRON, FROM ZASTRON FOLLOW R30 VIA ALI WAL NORTH, JAMESTOWN, QUEENSTOWN, CATHCART, STUTTERHEIM TO KING WILLIAMSTOWN AND RETURN ALONG THE SAME ROUTE.

SUBJECT TO THE CONDITION THAT ONLY DURBAN NAVIGATION COLLIERIES WORKERS TO BE CONVEYED ON THE FORWARD AND RETURN JOURNEYS.

TIME TABLE:

AS AND WHEN REQUIRED BY DURBAN NAVIGATION COLLIERIES FOR THE CONVEYANCE OF EMPLOYEES PROCEEDING TO THEIR PLACE OF RESIDENCE.

SCALE OF CHARGES: AS PER CONTRACT AGREEMENT.

ROUTE NO. 21 (B)

ALTERNATIVE ROUTE VIA ALICE (CISKEI) TO KING WILLIAMSTOWN: ROUTE (B)

FROM: DURBAN NAVIGATION COLLIERIES – DANNHAUSER (MAGISTERIAL DISTRICT OF DANNHAUSER) VIA ALICE (REPUBLIC OF CISKEI) TO KING WILLIAMSTOWN (MAGISTERIAL DISTRICT OF KING WILLIAMSTOWN) AND RETURN.

ROUTE DESCRIPTION:

FROM DURBAN NAVIGATION COLLIERIES ALONG ROAD 204 TO JUNCTION WITH MAIN ROAD 1, CONTINUE LEFT ALONG MAIN ROAD 1 INTO NEWCASTLE ROAD (LADYSMITH) CONTINUE ALONG NEWCASTLE ROAD, ALFRED STREET, RIGHT ALONG ALFRED STREET TO CROWSHAW STREET, LEFT ALONG CROWSHAW STREET INTO AND ALONG LYELL STREET TO KING STREET, RIGHT ALONG KING STREET AND POORT STREET JUNCTION WITH MAIN ROAD 31, CONTINUE INTO AND ALONG MAIN ROAD 31 TO VAN REENEN, FROM

ROUTE NO. 25

PERSON AND THEIR PERSONAL EFFECTS:

FROM: BERGVILLE BUS RANK (MAGISTERIAL DISTRICT OF BERGVILLE) TO BARAGWANATH HOSPITAL (PUTCO BUS RANK) (MAGISTERIAL DISTRICT OF JOHANNESBURG) AND RETURN.

ROUTE DESCRIPTION:

FROM BERGVILLE BUS RANK ALONG TATHAM ROAD TO THE JUNCTION WITH ROAD 11, CONTINUE ALONG ROAD 11 TO JUNCTION ROAD 30, CONTINUE RIGHT ALONG ROAD 30 TO THE JUNCTION WITH ROAD 31, CONTINUE LEFT ALONG ROAD 31 TO VAN REENEN (BORDER NATAL AND ORANGE FREE STATE), CONTINUE ALONG N8 (ROAD P57) BY-PASSING HARRISMITH, WARDEN AND VILLIERS TO HEIDELBERG ROAD (103) AND PROCEED TO VICKERS ROAD ALONG VICKERS ROAD – MAGISTERIAL DISTRICT OF JOHANNESBURG TO RUVEN ROAD AND PROCEED ALONG RUVEN ROAD TO MAIN REEF ROAD, ALONG MAIN REEF ROAD TO WOLHUTERS STREET LEFT ALONG WOLHUTERS STREET TO WOLHUTERS'S MENS HOSTEL, CONTINUE ALONG WOLHUTERS STREET RIGHT INTO CITY SUBURBAN STREET, LEFT INTO DURBAN STREET LEFT INTO END STREET, RIGHT INTO HEIDELBERG STREET, JOIN WEMMER JUBILEE STREET TO ELLEFF STREET EXTENSION, RIGHT INTO TRUMP STREET, LEFT INTO BOOYSSENS STREET TO KIMBERLY ROAD (R29) RIGHT INTO POTCHEFSTROOM ROAD TO BARAGWANATH HOSPITAL BUS RANK AND RETURN ALONG THE SAME ROUTE.

RESTRICTION:

SUBJECT TO THE RESTRICTION THAT ON THE JOURNEYS TO BARAGWANATH NO PERSONS SHALL BE SET DOWN BETWEEN BERGVILLE AND HARRISMITH AND ON THE RETURN JOURNEYS FROM BARAGWANATH NO PERSONS SHALL BE PICKED UP BETWEEN HARRISMITH AND BERGVILLE.

ROUTE NO. 26

PERSONS AND THEIR PERSONAL EFFECTS:

FROM: BRUNTVILLE BLACK TOWNSHIP (MAGISTERIAL DISTRICT OF MOOI RIVER) TO MOOI RIVER TEXTILES (MAGISTERIAL DISTRICT OF MOOI RIVER) AND RETURN.

DEPART FROM MAIN STREET, BRUNTVILLE BLACK TOWNSHIP, MOOI RIVER SOUTH, BOROUGH OF MOOI RIVER TO THE UNNAMED ENTRANCE ROAD TO THE BRUNTVILLE BLACK TOWNSHIP, TURN LEFT AND CONTINUE PAST THE N.P.A CLINIC AND CEMETERY TO THE INTERSECTION OF ROAD 4/1, TURN LEFT AND PROCEED ALONG ROAD 14/1 OVER THE N3/4 BRIDGE TO THE INTERSECTION OF ROADS 14/1 AND 1/7, TURN RIGHT INTO ROAD 1/7 AND PROCEED TO THE INTERSECTION OF ROAD 1/7 AND LAWRENCE ROAD IN MOOI RIVER, TURN LEFT AND PROCEED ALONG LAWRENCE ROAD TO THE INTERSECTION OF LAWRENCE ROAD AND MARKET STREET, TURN RIGHT INTO MARKET STREET AND PROCEED OVER THE RAILWAY BRIDGE TO THE INTERSECTION OF MARKET STREET AND CLAUGHTON TERRACE, TURN LEFT INTO CLAUGHTON TERRACE FOR 2 (TWO) KILOMETRES OVER THE BRIDGE, OVER THE MOOI RIVER, TO THE BUS RANK AND RETURN ALONG THE SAME ROUTE. THE HOLDER IS ENTITLED TO OPERATE INTERMEDIATE JOURNEYS BETWEEN BRUNTVILLE AND MOOI IN ACCORDANCE WITH THE TIME TABLE.

14.30 – T.FERN.T. (SCHOOL TERMS)

TERMINUS/ VOORTREKKER/ MURCHISON/ SUNDERLAND/ KIRKLAND/ ST. DOMINIC/ SCOTT/ BOUNDARY/ HENRIETTA/ PANORAMA/ DAVILLIA /PANORAMA/ HENRIETTA/ BOUNDARY/ SCOTT/ SUNDERLAND/ KIRKLAND/ VOORTREKKER/ TERMINUS.

14.30 – SCHOOL HOLIDAYS – T.L.F – WOOD.F

TERMINUS/ VOORTREKKER/ MURCHISON/ SUNDERLAND/ KIRKLAND/ CENTRE/ ST. THOMAS/ DRAPER/ HATHORN/ LINK/ GREEN/ CENTRE/ LOXTON/ DRAPER/ HENRIETTA/ PANORAMA/ DAVILLIA/ PANORAMA/ TROLLIP/ BOUNDARY/ LINK/ HOSPITAL/ CENTRE/ ROBSON/ KENNETH/ FAIRLEIGH CRS/ KENNETH/ ROBSON/ CENTRE/ HOSPITAL/ LINK/ SCOTT/ SUNDERLAND/ KIRKLAND/ TERMINUS.

17.15 – T.L.F WOOD.

TERMINUS/ VOORTREKKER/ MURCHISON/ SUNDERLAND/ KIRKLAND/ CENTRE/ ST. THOMAS/ DRAPER/ HATHORN/ LINK/ GREEN/ CENTRE/ LOXTON/ DRAPER/ HENRIETTA/ PANORAMA/ DAVILLIA/ PANORAMA/ TROLLIP/ BOUNDARY/ SCOTT/ SUNDERLAND/ KIRKLAND/ VOORTREKKER/ TERMINUS.

17.15 – T.F

TERMINUS/ VOORTREKKER/ MURCHISON/ SUNDERLAND/ SCOTT/ LINK/ HOSPITAL/ CENTRE/ ROBSON/ KENNETH/ FAIRLEIGH CRS/ KENNETH/ ROBSON/ CENTRE/ HOSPITAL/ LINK/ SCOTT/ SUNDERLAND/ KIRKLAND/ VOORTREKKER/ TERMINUS.

DESCRIPTION:

SATURDAYS:

T – TOWN 06.45 – T.L.F – WOOD.F.

L – LENNOXTON 08.30 – T.L.F.

F – FAIRLEIGH 10.45 – T.L.F

F – WOOD – FERNWOOD 13.15 – T.L.F – WOOD.F.

ROUTE NO. 27

PERSONS AND THEIR PERSONAL EFFECTS:

LENNOXTON AND FAIRLEIGH – BUS TIME TABLE

06.45 – T.F. – WOOD

TERMINUS/ VOORTREKKER/ MURCHISON/ SUNDERLAND/ SCOTT/ BOUNDARY/ HENRIETTA/ PANORAMA/ DAVILLIA/ PANORAMA/ HENRIETTA/ BOUNDARY/ SCOTT/ ST. DOMINIC/ CHURCH/ BIRD/ KIRKLAND/ VOORTREKKER/ TERMINUS.

06.45 – T.L.F – DURING SCHOOL TERMS.

TERMINUS/ VOORTREKKER/ MURCHISON/ SUNDERLAND/ KIRKLAND/ CENTRE/ ST. THOMAS/ DRAPER/ HATHORN/ LINK/ GREEN/ CENTRE/ LOXTON/ DRAPER/ HENRIETTA/ PANORAMA/ DAVILLIA/ PANORAMA/ TROLLIP/ BOUNDARY/ LINK/ HOSPITAL/ CENTRE/ ROBSON/ KENNETH/ FAIRLEIGH CRS/ KENNETH/ ROBSON/ CENTRE/ HOSPITAL/ LINK/ SCOTT/ ST. DOMINIC/ TAGORE/ JENKYN/ BIRD/ KIRKLAND/ VOORTREKKER/ TERMINUS

08.30 – T.L.F

TERMINUS/ VOORTREKKER/ MURCHISON/ SUNDERLAND/ KIRKLAND/ CENTRE/ ST. THOMAS/ DRAPER/ HATHORN/ LINK/ GREEN/ CENTRE/ LOXTON/ DRAPER/ HENRIETTA/ PANORAMA/ DAVILLIA/ PANORAMA/ TROLLIP/ BOUNDARY/ LINK/ HOSPITAL/ CENTRE/ ROBSON/ KENNETH/ FAIRLEIGH CRS/ KENNETH/ ROBSON/ CENTRE/ HOSPITAL/ LINK/ SCOTT/ SUNDERLAND/ KIRKLAND/ VOORTREKKER/ TERMINUS.

11.00 – T.L.F. – WOOD.F.

TERMINUS/ VOORTREKKER/ MURCHISON/ SUNDERLAND/ KIRKLAND/ CENTRE/ ST. THOMAS/ DRAPER/ HATHORN/ LINK/ GREEN/ CENTRE/ LOXTON/ DRAPER/ HENRIETTA/ PANORAMA/ DAVILLIA/ PANORAMA/ TROLLIP/ BOUNDARY/ LINK/ HOSPITAL/ CENTRE/ ROBSON/ KENNETH/ FAIRLEIGH CRS/ KENNETH/ ROBSON/ CENTRE/ HOSPITAL/ LINK/ SCOTT/ ST. DOMINIC/ TAGORE/ JENKYN/ BIRD/ KIRKLAND/ VOORTREKKER/ TERMINUS

12.30 – T.L.F

TERMINUS/ VOORTREKKER/ MURCHISON/ SUNDERLAND/ KIRKLAND/ CENTRE/ ST. THOMAS/ DRAPER/ HATHORN/ LINK/ GREEN/ CENTRE/ LOXTON/ DRAPER/ HENRIETTA/ PANORAMA/ DAVILLIA/ PANORAMA/ TROLLIP/ BOUNDARY/ LINK/ HOSPITAL/ CENTRE/ ROBSON/ KENNETH/ FAIRLEIGH CRS/ KENNETH/ ROBSON/ CENTRE/ HOSPITAL/ LINK/ SCOTT/ SUNDERLAND/ KIRKLAND/ VOORTREKKER/ TERMINUS.

13.45 – T.L.F.

TERMINUS/ VOORTREKKER/ MURCHISON/ SUNDERLAND/ SCOTT/ LINK/ HOSPITAL/ CENTRE/ ROBSON/ KENNETH/ FAIRLEIGH CRS/ KENNETH/ ROBSON/ CENTRE/ HOSPITAL/ LINK/ BOUNDARY/ TROLLIP/ PANORAMA/ HENRIETTA/ DRAPER/ LOXTON/ CENTRE/ GREEN/ LINK/ HATHORN/ DRAPER/ ST. THOMAS



## transport

Department:  
Transport  
Province of KwaZulu-Natal

## GAZETTE

LGKZNG44-2020-FEB

REGION: ALL

CENTRE/ KIRKLAND/ VOORTREKKER/ TERMINUS.

14.30 T.F.F. WOOD L (SCHOOL TERMS)

TERMINUS/ VOORTREKKER/ MURCHISON/ SUNDERLAND/ KIRKLAND/ ST. DOMINIC/ SCOTT/ LINK/ HOSPITAL/ CENTRE/ ROBSON/ KENNETH/ FAIRLEIGH CRES/ KENNETH/ ROBSON/ CENTRE/ HOSPITAL/ LINK/ BOUNDARY/ TROLLIP/ PANORAMA/ DAVILLIA/ PANORAMA/ HENRIETTA/ DRAPER/ LOXTON/ CENTRE/ GREEN/ LINK/ HATHORN/ DRAPER/ ST. THOMAS/ CENTRE/ KIRKLAND/ VOORTREKKER/ TERMINUS.

ROUTE NO. 28

PERSONS AND THEIR PERSONAL EFFECTS:

FROM: ALEXANDER STREET BUS RANK, LADYSMITH, ALONG ALEXANDER STREET TO LVELL STREET LEFT ALONG LVELL STREET TO THE JUNCTION WITH SHORT STREET, RIGHT ALONG SHORT STREET WHICH BECOMES PROVINCIAL MAIN ROAD 1/11 (LADYSMITH COMMONAGE) CONTINUE ALONG PROVINCIAL MAIN ROAD 1/11 AND PROVINCIAL MAIN ROAD 1/10 TO THE TURN OFF TO COLENZO ON THE FARM TUGELA DRIFT 1062, CONTINUE LEFT ALONG THIS ROAD AND PROCEED OVER TUGELA RIVER TO SIR GEORGE STREET (COLENZO) CONTINUE RIGHT ALONG SIR GEORGE STREET TO DOORNKOP STREET, RIGHT ALONG DOORNKOP STREET TO TUGELA STREET, LEFT ALONG TUGELA STREET TO COLENZO BUS RANK, FROM COLENZO BUS RANK PROCEED ALONG TUGELA STREET TO WEST STREET, CONTINUE LEFT ALONG WEST STREET TO SIR GEORGE STREET, CONTINUE RIGHT ALONG SIR GEORGE STREET TO JUNCTION WITH MAIN ROAD 12/3, CONTINUE RIGHT ALONG MAIN ROAD 12/3 AND LEFT INTO AND ALONG PROVINCIAL MAIN ROAD 1/9 TO ROAD 11/1 (PLESSISLAER 1331) CONTINUE LEFT ALONG PROVINCIAL MAIN ROAD 1/9 INTO HARDING STREET (ESTCOURT) AND PROCEED ALONG HARDING STREET TO ALEXANDRA STREET, CONTINUE RIGHT ALONG ALEXANDRA STREET TO ALEXANDRA STREET BUS RANK, RETURN FROM ALEXANDRA STREET BUS RANK ALONG ALEXANDRA STREET TO CONNOR STREET, RIGHT ALONG CONNOR STREET TO LORNE STREET, LEFT ALONG LORNE STREET TO ROAD 103 TO THE UNCTION WITH ROAD 168, CONTINUE ALONG ROAD 168 AND RETURN LEFT ALONG WESTERN FREEWAY, TURN LEFT INTO AND ALONG ROAD 103 (OLD MAIN ROAD) LEFT INTO AND ALONG LAWRENCE STREET TO BUS RANK IN MOOI RIVER, FROM BUS RANK, TURN LEFT INTO ROAD 103 (OLD MAIN ROAD) LEFT INTO WESTERN FREEWAY TO PIETERMARITZBURG ALONG OLD GREYTOWN ROAD, RIGHT INTO AND ALONG CHURCH STREET, LEFT INTO AND ALONG EAST STREET TO EAST STREET BUS STOP, CONTINUE ALONG EAST STREET (WHICH BECOMES ECHO ROAD) TO ORTHMANN ROAD, LEFT ALONG ORTHMANN ROAD TO N3 INTERCHANGE, CONTINUE RIGHT AND ALONG NATIONAL ROAD N8 VIA TOLL ROAD INTO AND ALONG WESTERN FREEWAY INTO OLD DUTCH ROAD, CONTINUE ALONG OLD DUTCH ROAD INTO ALICE STREET, ALONG ALICE STREET TO MARKET ROAD, TURN RIGHT ALONG MARKET ROAD INTO VICTORIA STREET BUS RANK, FROM BUS RANK RETURN ALONG CANNONGATE ROAD ONTO WESTERN FREEWAY, CONTINUE ALONG WESTERN FREEWAY INTO AND ALONG N8 AND FOLLOW FORWARD PRESCRIBED ROUTE.

ALTERNATIVELY FOLLOW PRESCRIBED ROUTE BY LOCAL AUTHORITIES.

RESTRICTION:

SUBJECT TO THE CONDITION THAT THE HOLDER MAY NOT OPERATE BETWEEN NEWCASTLE, MADADENI RO OSIZWENI OR FROM OSIZWENI, MADADENI, NEWCASTLE WHILST THE AGREEMENT CONCLUDED BETWEEN THE HOLDER, KWA-ZULU BUS SERVICE (PTY) LTD, TILLY BUS SERVICE (PTY) LTD, N.S. DESAI AND EAJ TRANSPORT SERVICES CC REMAINS VALID AND BINDING.

ROUTE NO. 29:

PERSONS AND THEIR PERSONAL EFFECTS:

FROM: DANNHAUSER BUS RANK ALONG WEST STREET TO THE JUNCTION WITH PROVINCIAL MAIN ROAD 35/1 – 35/2 AND ROAD 204, CONTINUE LEFT ALONG ROAD 204 VIA DANNHAUSER TOWN TO THE JUNCTION WITH PROVINCIAL MAIN ROAD 1/12 (WYKEHAM 7852) CONTINUE LEFT ALONG PROVINCIAL MAIN ROAD 1/12 AND 1/11 INTO NEWCASTLE ROAD (LADYSMITH), CONTINUE ALONG NEWCASTLE ROAD TO ALFRED STREET, RIGHT ALONG ALFRED STREET TO CRAWSHAW STREET, LEFT ALONG CRAWSHAW STREET INTO LVELL STREET, CONTINUE ALONG LVELL STREET TO ALEXANDER STREET, LEFT ALONG ALEXANDER STREET TO ALEXANDER STREET BUS RANK, FROM ALEXANDER STREET BUS RANK, LADYSMITH, ALONG ALEXANDER STREET TO LVELL STREET LEFT ALONG LVELL STREET TO THE JUNCTION WITH SHORT STREET, RIGHT ALONG SHORT STREET WHICH BECOMES PROVINCIAL MAIN ROAD 1/11 (LADYSMITH COMMONAGE) CONTINUE ALONG PROVINCIAL MAIN ROAD 1/11 AND PROVINCIAL MAIN ROAD 1/10 TO THE TURN OFF TO COLENZO ON THE FARM TUGELA DRIFT 1062, CONTINUE LEFT ALONG THIS ROAD AND PROCEED OVER TUGELA RIVER TO SIR GEORGE STREET (COLENZO) CONTINUE RIGHT ALONG SIR GEORGE STREET TO DOORNKOP STREET, RIGHT ALONG DOORNKOP STREET TO TUGELA STREET, LEFT ALONG TUGELA STREET TO COLENZO BUS RANK, FROM COLENZO BUS RANK PROCEED ALONG TUGELA STREET TO WEST STREET, CONTINUE LEFT ALONG WEST STREET TO SIR GEORGE STREET, CONTINUE RIGHT ALONG SIR GEORGE STREET TO JUNCTION WITH MAIN ROAD 12/3, CONTINUE RIGHT ALONG MAIN ROAD 12/3 AND LEFT INTO AND ALONG PROVINCIAL MAIN ROAD 1/9 TO ROAD 11/1 (PLESSISLAER 1331) CONTINUE LEFT ALONG PROVINCIAL MAIN ROAD 1/9 INTO HARDING STREET (ESTCOURT) AND PROCEED ALONG HARDING STREET TO ALEXANDRA STREET, CONTINUE RIGHT ALONG ALEXANDRA STREET TO ALEXANDRA STREET BUS RANK, RETURN FROM ALEXANDRA STREET BUS RANK ALONG ALEXANDRA STREET TO CONNOR STREET, RIGHT ALONG CONNOR STREET TO LORNE STREET, LEFT ALONG LORNE STREET TO ROAD 103 TO THE UNCTION WITH ROAD 168, CONTINUE ALONG ROAD 168 AND RETURN LEFT ALONG WESTERN FREEWAY, TURN LEFT INTO AND ALONG ROAD 152, RIGHT INTO AND ALONG ROAD 103 (OLD MAIN ROAD) LEFT INTO AND ALONG LAWRENCE STREET TO BUS RANK IN MOOI RIVER, FROM BUS RANK, TURN LEFT INTO ROAD 103 (OLD MAIN ROAD) LEFT INTO WESTERN FREEWAY TO PIETERMARITZBURG ALONG OLD GREYTOWN ROAD, RIGHT INTO AND ALONG CHURCH STREET, LEFT INTO AND ALONG EAST STREET TO EAST STREET BUS STOP, CONTINUE ALONG EAST STREET (WHICH BECOMES ECHO ROAD) TO ORTHMANN ROAD, LEFT ALONG ORTHMANN ROAD TO N3 INTERCHANGE, CONTINUE RIGHT AND ALONG NATIONAL ROAD N8 VIA TOLL ROAD INTO AND ALONG WESTERN FREEWAY INTO OLD DUTCH ROAD, CONTINUE ALONG OLD DUTCH ROAD INTO ALICE STREET, ALONG ALICE STREET TO MARKET ROAD, TURN RIGHT ALONG MARKET ROAD INTO VICTORIA STREET BUS RANK, FROM BUS RANK RETURN ALONG CANNONGATE ROAD ONTO WESTERN FREEWAY, CONTINUE ALONG WESTERN FREEWAY INTO AND ALONG N8 AND FOLLOW FORWARD PRESCRIBED ROUTE.

ALTERNATIVE ROUTE

IN THE EVENT OF A BUS FULLY LAIDEN WITH NO PERSONS DESTINED FOR LADYSMITH ON BOARD, FOLLOW PRESCRIBED ROUTE FROM DANNHAUSER BUS RANK TO JUNCTION OF ROAD 1 AND 32, TURN LEFT ALONG ROAD 32, RIGHT ALONG ROAD 325, RIGHT ALONG ROAD 544, TURN LEFT ALONG ROAD 1 AND CONTINUE ALONG PRESCRIBED ROUTE TO DURBAN

ALTERNATIVELY FOLLOW PRESCRIBED ROUTE BY LOCAL AUTHORITIES.

ROUTE NO. 30

PERSONS AND PERSONAL EFFECTS:

FROM NEWCASTLE BUS TERMINUS, PROCEED ALONG TERMINUS STREET, LEFT ALONG VOORTREKKER STREET AND PROCEED VIA MURCHISON STREET, HARDWICK STREET, FARADAY STREET, ALBERT WESSELS DRIVE TO ROAD 410, TURN RIGHT ALONG ROAD 410 INTO AND ALONG PROVINCIAL MAIN ROAD 1/12 TO THE JUNCTION WITH PROVINCIAL MAIN ROAD 1/12 AND ROAD 35/2, CONTINUE LEFT ALONG PROVINCIAL MAIN ROAD 35/2 TO THE JUNCTION WITH PROVINCIAL MAIN ROAD 35/1 – 35/2 AND ROAD 204, CONTINUE RIGHT ALONG WEST STREET FOR A DISTANCE OF 0.5 KILOMETRES TO DANNHAUSER BUS RANK, FROM DANNHAUSER BUS RANK ALONG WEST STREET TO THE JUNCTION WITH PROVINCIAL MAIN ROAD 35/1 – 35/2 AND ROAD 204, CONTINUE LEFT ALONG ROAD 204 VIA DANNHAUSER TOWN TO THE JUNCTION WITH PROVINCIAL MAIN ROAD 1/12 (WYKEHAM 7852) CONTINUE LEFT ALONG PROVINCIAL MAIN ROAD 1/12 AND 1/11 INTO NEWCASTLE ROAD (LADYSMITH), CONTINUE ALONG NEWCASTLE ROAD TO ALFRED STREET, RIGHT ALONG ALFRED STREET TO CRAWSHAW STREET, LEFT ALONG CRAWSHAW STREET INTO LVELL STREET, CONTINUE ALONG LVELL STREET TO ALEXANDER STREET, LEFT ALONG ALEXANDER STREET TO ALEXANDER STREET BUS RANK, FROM ALEXANDER STREET BUS RANK, LADYSMITH, ALONG ALEXANDER STREET TO LVELL STREET LEFT ALONG LVELL STREET TO THE JUNCTION WITH SHORT STREET, RIGHT ALONG SHORT STREET WHICH BECOMES PROVINCIAL MAIN ROAD 1/11 (LADYSMITH COMMONAGE) CONTINUE ALONG PROVINCIAL MAIN ROAD 1/11 AND PROVINCIAL MAIN ROAD 1/10 TO THE TURN OFF TO COLENZO ON THE FARM TUGELA DRIFT 1062, CONTINUE LEFT ALONG THIS ROAD AND PROCEED OVER TUGELA RIVER TO SIR GEORGE STREET (COLENZO) CONTINUE RIGHT ALONG SIR GEORGE STREET TO DOORNKOP STREET, RIGHT ALONG DOORNKOP STREET TO TUGELA STREET, LEFT ALONG TUGELA STREET TO COLENZO BUS RANK, FROM COLENZO BUS RANK PROCEED ALONG TUGELA STREET TO WEST STREET, CONTINUE LEFT ALONG WEST STREET TO SIR GEORGE STREET, CONTINUE RIGHT ALONG SIR GEORGE STREET TO JUNCTION WITH MAIN ROAD 12/3, CONTINUE RIGHT ALONG MAIN ROAD 12/3 AND LEFT INTO AND ALONG PROVINCIAL MAIN ROAD 1/9 TO ROAD 11/1 (PLESSISLAER 1331) CONTINUE LEFT ALONG PROVINCIAL MAIN ROAD 1/9 INTO HARDING STREET (ESTCOURT) AND PROCEED ALONG HARDING STREET TO ALEXANDRA STREET, CONTINUE RIGHT ALONG ALEXANDRA STREET TO ALEXANDRA STREET BUS RANK, RETURN FROM ALEXANDRA STREET BUS RANK ALONG ALEXANDRA STREET TO CONNOR STREET, RIGHT ALONG CONNOR STREET TO LORNE STREET, LEFT ALONG LORNE STREET TO ROAD 103 TO THE UNCTION WITH ROAD 168, CONTINUE ALONG ROAD 168 AND RETURN LEFT ALONG WESTERN FREEWAY, TURN LEFT INTO AND ALONG ROAD 152, RIGHT INTO AND ALONG ROAD 103 (OLD MAIN ROAD) LEFT INTO AND ALONG LAWRENCE STREET TO BUS RANK IN MOOI RIVER, FROM BUS RANK, TURN LEFT INTO ROAD 103 (OLD MAIN ROAD) LEFT INTO WESTERN FREEWAY TO PIETERMARITZBURG ALONG OLD GREYTOWN ROAD, RIGHT INTO AND ALONG CHURCH STREET, LEFT INTO AND ALONG EAST STREET TO EAST STREET BUS STOP, CONTINUE ALONG EAST STREET (WHICH BECOMES ECHO ROAD) TO ORTHMANN ROAD, LEFT ALONG ORTHMANN ROAD TO N3 INTERCHANGE, CONTINUE RIGHT AND ALONG NATIONAL ROAD N8 VIA TOLL ROAD INTO AND ALONG WESTERN FREEWAY INTO OLD DUTCH ROAD, CONTINUE ALONG OLD DUTCH ROAD INTO ALICE STREET, ALONG ALICE STREET TO MARKET ROAD, TURN RIGHT ALONG MARKET ROAD INTO VICTORIA STREET BUS RANK, FROM BUS RANK RETURN ALONG CANNONGATE ROAD ONTO WESTERN FREEWAY, CONTINUE ALONG WESTERN FREEWAY INTO AND ALONG N8 AND FOLLOW FORWARD PRESCRIBED ROUTE.



## transport

Department:  
Transport  
Province of KwaZulu-Natal

## GAZETTE

LGKZNG44-2020-FEB

REGION: ALL

### ALTERNATIVE ROUTE

IN THE EVENT OF A BUS FULLY LAIDEN WITH NO PERSONS DESTINED FOR LADYSMITH ON BOARD, FOLLOW PRESCRIBED ROUTE FROM NEWCASTLE BUS TERMINUS TO JUNCTION OF ROAD 1 AND 32. TURN LEFT ALONG ROAD 32, RIGHT ALONG ROAD 325, RIGHT ALONG ROAD 544, TURN LEFT ALONG ROAD 1 AND CONTINUE ALONG PRESCRIBED ROUTE TO DURBAN

ALTERNATIVELY FOLLOW PRESCRIBED ROUTE BY LOCAL AUTHORITIES.

### ORGANISED PARTIES

1. CONVEYANCE OF A PARTY OF SCHOLARS FROM ANY EDUCATIONAL INSTITUTION OF BOY SCOUTS, VOORTREKKERS OR MEMBERS OF ANY SIMILAR ORGANISATION, TRAVELLING TOGETHER OR ATTENDING A CAMP, PICNIC OR OTHER GATHERING OR A PARTY OF PERSONS VISITING ANY PLACE FOR A PURPOSE OF:-

- I) ATTENDING ANY RELIGIOUS GATHERING OR WEDDING OR FUNERAL OR;
- II) TAKING PART IN A PICNIC, CONCERT OR OTHER FORM OF AMUSEMENT OR;
- III) JOINTLY TAKING PART IN OR ATTENDING ANY COMPETITION OR GAME;

PROVIDED THAT THE SAME PASSENGERS CONVEYED ON THE FORWARD JOURNEY BE CONVEYED BACK TO THE EMBARKATION POINT AND

PROVIDED FURTHER THAT NO INTERMEDIATE PASSENGERS BE PICKED UP OR SET DOWN EN ROUTE.

WITHIN A RADIUS OF 240 (TWO HUNDRED AND FORTY) KILOMETRES FROM THE BUS RANK AT OLD CAMBRIAN ROAD, DANNHAUSER.

2. PERSONS WHO HAVE ORGANISED THEMSELVES INTO A GROUP AND THEIR PERSONAL EFFECTS.

FROM: DURNACOL AND DANNHAUSER TO POINTS WITHIN AN AREA WITH A RADIUS OF 400 (FOUR HUNDRED) KILOMETRES FROM DANNHAUSER POST OFFICE AND RETURN. SUBJECT TO THE EXPLICIT CONDITION THAT THE CONVEYED OF SUCH A GROUP OF PERSONS MAY ONLY BE UNDERTAKEN IF THE SAME GROUP OF PERSONS UNDERTAKE THE FORWARD AND RETURN JOURNEYS AS A PARTY FOR THE EXCLUSIVE MUTUAL PURPOSE OF ATTENDING ONE OR MORE OF THE FOLLOWING OCCASIONS:-

- I) A WEDDING
- II) A FUNERAL
- III) A RELIGIOUS GATHERING
- IV) A SPORTS MEETING, EITHER AS COMPETITORS OR AS SPECTATORS
- V) A PICNIC OR ANY OTHER SIMILAR FORM OF ORGANISED AMUSEMENT OR RECREATION.

3. PERSONS WHO HAVE ORGANISED THEMSELVES INTO A GROUP, AND THEIR PERSONAL EFFECTS:

FROM: ALEXANDRA STREET BUS RANK IN ESTCOURT TO POINTS WITHIN A RADIUS OF 600 (SIX HUNDRED) KILOMETRES FROM ALEXANDRA STREET BUS RANK AND RETURN FROM POINTS WITHIN A RADIUS OF 600 (SIX HUNDRED) KILOMETRES FROM ALEXANDRA STREET BUS RANK TO ALEXANDRA STREET BUS RANK IN ESTCOURT.

SUBJECT TO THE EXPLICIT CONDITION THAT THE CONVEYANCE OF SUCH A GROUP OF PERSONS MAY ONLY BE UNDERTAKEN IF THE SAME GROUP OF PERSONS UNDERTAKE THE FORWARD JOURNEY AND THE RETURN AS A PARTY FOR THE EXCLUSIVE MUTUAL PURPOSE TO ATTEND ONE OR MORE OF THE FOLLOWING:-

- I) A WEDDING
- II) A FUNERAL
- III) A RELIGIOUS GATHERING
- IV) A SPORTS MEETING, EITHER AS COMPETITORS OR AS SPECTATORS
- V) A PICNIC OR ANY OTHER SIMILAR FORM OF ORGANISED AMUSEMENT OR RECREATION.



## transport

Department:  
Transport  
Province of KwaZulu-Natal

## GAZETTE

LGKZNG44-2020-FEB

REGION: ALL

1) <b>Application Number:</b> APP0121188	2) <b>Gazette Number:</b> LGKZNG44-2020-FEB
3) <b>Applicant:</b> <input type="checkbox"/> TANSNAT COACHLINES(PTY)LTD <b>ID NO.</b> 2001/011994/07 <b>Association:</b> NOT AVAILABLE	4) <b>Applicant Address:</b> PRIVATE BAG X6628 NEWCASTLE 2940
5) <b>Existing Licence Holder:</b> TRANSNAT COACH LINES TRANSNAT COACH LINES <b>ID NO.</b> 1996/024541/23	6) <b>Existing Licence Holder Address:</b> PRIVATE BAG X6628 NEWCASTLE 2940
7) <b>Type of application:</b> RENEWAL AND NORMAL TRANSFER AND CONVERSION	8) <b>Operating Licence Number:</b> 1323838
9) <b>Vehicle Type:</b> BUS	10) 1 X 74 (SEATED) + 26 (STANDING)
11) <b>Region:</b> UTHUKELA	
12.1 KZPRERC2794482 - FROM NO.05 GUTENBERG ROAD, NEWCASTLE TO PRE-ARRANGED PICK UP POINTS WITHIN THE PROVINCE OF KWAZULU/NATAL AND FROM SUCH POINT TO POINTS WITHIN THE REPUBLIC OF SOUTH AFRICA AND RETURN.	





## transport

Department:  
Transport  
Province of KwaZulu-Natal

## GAZETTE

LGKZNG44-2020-FEB

REGION: ALL

1) <b>Application Number:</b> APP0121191	2) <b>Gazette Number:</b> LGKZNG44-2020-FEB
3) <b>Applicant:</b> TANSNAT COACHLINES(PTY)LTD <b>ID NO.</b> 2001/011994/07 <b>Association:</b> NOT AVAILABLE	4) <b>Applicant Address:</b> PRIVATE BAG X6628 NEWCASTLE 2940
5) <b>Existing Licence Holder:</b> TRANSNAT COACH LINES TRANSNAT COACH LINES <b>ID NO.</b> 1996/024541/23	6) <b>Existing Licence Holder Address:</b> PRIVATE BAG X6628 NEWCASTLE 2940
7) <b>Type of application:</b> RENEWAL AND NORMAL TRANSFER AND CONVERSION	8) <b>Operating Licence Number:</b> 1322329
9) <b>Vehicle Type:</b> BUS	10) 1 X 79 (SEATED) + 21 (STANDING)
11) <b>Region:</b> UTHUKELA	
<p>12.1 KZPRERC2817561 - VARIOUS BUS ROUTES – TANSNAT COACH LINES - DANNHAUSER BUS RANK TO NEWCASTLE BUS RANK AND RETURN</p> <p>ROUTE NO. 1: PERSONS AND THEIR PERSONAL EFFECTS (EXCLUDING LIVESTOCK) FROM: DANNHAUSER BUS RANK (MAGISTERIAL DISTRICT OF DANNHAUSER) TO NEWCASTLE BUS RANK (MAGISTERIAL DISTRICT OF NEWCASTLE) AND RETURN.</p> <p>ROUTE DESCRIPTION: FROM DANNHAUSER BUS RANK ALONG AN UNNUMBERED ROAD FOR A DISTANCE OF 0.5 KILOMETERS TO THE JUNCTION WITH PROVINCIAL MAIN ROADS 35/1 AND ROAD 204, CONTINUE LEFT ALONG ROAD 204 THROUGH DANNHAUSER TOWN (NEWCASTLE ROAD) AND CONTINUE ALONG ROAD 204 VIA PALMIETFONTEIN 3750, B. OF CORNWALL 8420, SPIES 3850, B. OF CORNWALL 8420 PASSING DURNAACOL NO.1 AND NO.3, BOYS KRAAL NO.1-7792, BOYS KRAAL NO.2-7793, EAST HESLERTON 6783, WYKEHAM 7582 JUNCTION OF MAIN ROAD 204 AND PROVINCIAL MAIN ROAD 1/12 CONTINUE RIGHT ALONG PROVINCIAL MAIN ROAD 1/12 WYKEHAM 7582, BISMARCK 8561 (EENDVLEI STOP) MOSSDALE SCHOOL, STERKFONTEIN 8501, LAURISTON EAST STOP, RIVERBEND 8585, MAHONEY STOP, LINCOLN 8820, LECEISTER 2970, BALLENGEICH STOP (BALLENGEICH 3299) BALLENGEICH HOTEL, STAP NADER STOP, S.A.M ROC, BIETJIES STOP, INGAGANE/KILBARCHAN STOP (KILBARCHAN 2969) TO THE JUNCTION WITH PROVINCIAL MAIN ROAD 1/12 AND ALBERT WESSELS DRIVE, CONTINUE RIGHT ALONG ALBERT WESSELS DRIVE TO HARDWICK STREET, CONTINUE LEFT ALONG HARDWICK STREET TO MURCHISON STREET, CONTINUE LEFT ALONG MURCHISON STREET TO VOORTREKKER STREET TO CHURCH STREET, CONTINUE RIGHT ALONG CHURCH STREET TO BUS RANK IN CHURCH STREET AND RETURN ALONG THE SAME ROUTE.</p> <p>ROUTE NO. 2: PERSONS AND THEIR PERSONAL EFFECTS (EXCLUDING LIVESTOCK) FROM: DANNHAUSER BUS RANK (MAGISTERIAL DISTRICT OF DANNHAUSER) VIA NEWCASTLE BUS RANK TO ISCOR FACTORY SITE (MAGISTERIAL DISTRICT OF NEWCASTLE) AND RETURN.</p> <p>ROUTE DESCRIPTION: FROM DANNHAUSER BUS RANK ALONG UNNUMBERED ROAD FOR A DISTANCE OF 0.5 KILOMETERS TO THE JUNCTION WITH PROVINCIAL MAIN ROADS 35/1 AND 35/2 AND ROAD 204, CONTINUE LEFT ALONG ROAD 204 THROUGH DANNHAUSER TOWN (NEWCASTLE ROAD) AND CONTINUE ALONG ROAD 204 VIA PALMIETFONTEIN 3750, B. OF CORNWALL 8420, SPIES 3850, B. OF CORNWALL 8420 PASSING DURNAACOL NO.1 AND NO.3, BOYS KRAAL NO.1-7792, BOYS KRAAL NO.2-7793, EAST HESLERTON 6783, WYKEHAM (JUNCTION OF MAIN ROAD 204 AND PROVINCIAL MAIN ROAD 1/12) CONTINUE RIGHT ALONG PROVINCIAL MAIN ROAD 1/12 VIA WYKEHAM 7582, BISMARCK 8561 (EENDVLEI STOP) MOSSDALE SCHOOL, STERKFONTEIN 8501, LAURISTON EAST STOP, RIVERBEND 8585, MAHONEY STOP, LINCOLN 8820, LECEISTER 2970, BALLENGEICH STOP (BALLENGEICH 3299) BALLENGEICH HOTEL, STAP NADER STOP, S.A.M ROC, BIETJIES STOP, INGAGANE/KILBARCHAN STOP KILBARCHAN 2969 TO THE JUNCTION WITH PROVINCIAL MAIN ROAD 1/12 AND ALBERT WESSELS DRIVE, CONTINUE RIGHT ALONG ALBERT WESSELS DRIVE TO HARDWICK STREET, CONTINUE LEFT ALONG HARDWICK STREET TO MURCHISON STREET, CONTINUE LEFT ALONG MURCHISON STREET TO VOORTREKKER STREET, CONTINUE RIGHT ALONG VOORTREKKER STREET TO CHURCH STREET, CONTINUE RIGHT ALONG CHURCH STREET TO BUS RANK IN CHURCH STREET (NEWCASTLE) RETURN FROM NEWCASTLE BUS RANK ALONG CHURCH STREET TO VOORTREKKER STREET, CONTINUE ALONG VOORTREKKER STREET TO MURCHISON STREET CONTINUE LEFT ALONG MURCHISON STREET TO HARDWICK STREET CONTINUE LEFT ALONG HARDWICK STREET TO THE JUNCTION WITH PROVINCIAL MAIN ROAD 1/12 (VOLKRUST ROAD) CONTINUE RIGHT ALONG VOLKRUST ROAD, PROVINCIAL MAIN ROAD 1/12 FOR A DISTANCE OF 10,1 KILOMETERS TO THE JUNCTION WITH PRIVATE ROAD, EXCESS ROAD TO ISCOR FACTORY SITE OFFICE AND RETURN ALONG THE SAME ROUTE. (ALTERNATIVELY, ROUTE IN NEWCASTLE TOWN AS PER PRESCRIBED ROUTE BY LOCAL AUTHORITY)</p> <p>ROUTE NO. 3: 1. WORKERS AND THEIR PERSONAL EFFECTS ON BEHALF OF J.F. MACQUET AND SONS (PTY) LTD (SUBJECT TO THE CONDITION THAT ALL WORKERS ARE IN POSSESSION OF TICKETS STAMPED BY J.F. MACQUET AND SONS (PTY) LTD. 2. FROM: KILKEEL 9132 (KWA-ZULU) (MAGISTERIAL DISTRICT OF DANNHAUSER) TO BALLENGEICH (MAGISTERIAL DISTRICT OF NEWCASTLE) AND RETURN.</p> <p>ROUTE DESCRIPTION: FROM KILKEEL 9132 ALONG KWA-ZULU ROAD ZM.228 VIA KILKEEL 9132, NELLIE 8853, ANNIE 8798, ZAMOKWAKHE STORE, DOORKOP 2963, HILL TOP 9314 (EXIT KWA-ZULU AREA) INTO PROVINCIAL MAIN ROAD 38, CONTINUE ALONG PROVINCIAL MAIN ROAD 38 VIA ADENDORFF 14290, BUCCLEUGH 8712, AGNORA HILL STOP, CRONJES FLAT 7506, VERDRIET STOP, TRY AGAIN 8674 (CABRIAN COAL MINE) TO THE JUNCTION WITH PROVINCIAL MAIN ROAD 35/1 CONTINUE ALONG PROVINCIAL MAIN ROAD 35/1 VIA KLIPKUIL 7995 TO THE JUNCTION WITH PROVINCIAL MAIN ROAD 35/1 AND MAIN ROAD 204, CONTINUE ALONG MAIN ROAD 204 THROUGH DANNHAUSER TOWN (NEWCASTLE ROAD) VIA PALMIETFONTEIN 3750, B. OF CORNWALL 8420, SPIES 3858, B. OF CORNWALL 8420 PASSING DURNAACOL NO.1 AND DURNAACOL NO.3, BOYS KRAAL NO.1-7792, BOYS KRAAL NO.2-7793, EAST HESLERTON 6783, WYKEHAM 7582 JUNCTION OF MAIN ROAD 204 AND PROVINCIAL MAIN ROAD 1/12 CONTINUE RIGHT ALONG PROVINCIAL MAIN ROAD 1/12 VIA WYKEHAM 7582, BISMARCK 8561 (EENVLEI STOP) MOSSDALE SCHOOL, STERKFONTEIN 8501. LAURISTON EAST STOP, RIVERBEND 8585, MAHONEY STOP, LINCOLN 8820, LECEISTER 2970 TO THE JUNCTION WITH AN UNNUMBERED PRIVATE ROAD LEADING TO BALLENGEICH (BALLENGEICH J.F. MACQUET AND SONS (PTY) LTD, CONTINUE RIGHT ALONG THE UNNUMBERED ROAD TO BALLENGEICH J.F. MACQUET AND SONS (PTY) LTD AND RETURN ALONG THE SAME ROUTE.</p> <p>SUBJECT TO THE CONDITION THAT ON JOURNEY TO BALLENGEICH NO PERSONS BE SET DOWN BETWEEN KILKEEL AND DANNHAUSER AND ON THE RETURN JOURNEY NO PERSONS BE SET DOWN BETWEEN DANNHAUSER AND KILKEEL.</p> <p>ROUTE NO. 4: 1. PERSONS AND THEIR PERSONAL EFFECTS: 2. FROM: LADYSMITH BUS RANK (ALEXANDER BUS RANK) (MAGISTERIAL DISTRICT OF KLIPPRIVER) TO NEWCASTLE BUS RANK (MAGISTERIAL DISTRICT OF NEWCASTLE) AND RETURN.</p> <p>FROM LADYSMITH BUS RANK (ALEXANDER STREET BUS RANK) ALONG ALEXANDER STREET TO LYLELL STREET, CONTINUE RIGHT ALONG LYLELL STREET INTO CRAWSAHW STREET, CONTINUE ALONG CRAWSAHW STREET TO ALFRED STREET, CONTINUE RIGHT ALONG ALFRED STREET TO NEWCASTLE ROAD CONTINUE LEFT ALONG NEWCASTLE ROAD (PROVINCIAL MAIN ROAD 1/11) CONTINUE ALONG PROVINCIAL MAIN ROAD 1/11 TO THE JUNCTION WITH PROVINCIAL MAIN ROAD 1/11 AND ROAD 32, DANSE KRAAL 1020, DRIEFONTEIN 1480 (JUNCTION PROVINCIAL MAIN ROAD 1/11 AND 189) PEPWORTH STATION, RIET KUIL 1181, VERGELEGEN YOUTH CAMP, MERWOOD KENNELS, SCHAAP PLAATS 5689, THE JUNCTION 5081, ELANDSLAAGTE 1239, PLATBERG 1241 (PLATBERG COLLIERIES ELANDSPOORT 1045 (SUNDAYS RIVER) GELEGENFONTEIN 11671, DWARSRIEVER 1170 (HANDWOVEN CARPETS) GARTMORE 2435, WATERKLOOF NO.2-4244, RUMEVITE, QUAGGAS KIRK 1168, ROADSIDE 8959, ONE TREE HILL 3301, DURNAACOL TURN OFF JUNCTION PROVINCIAL MAIN ROAD 1/12 AND 34/1, JUNCTION 9009, BROMPTON 9013, WEST HESLERTON 7582, BISMARCK 8561, MOSSDALE SCHOOL, STERKFONTEIN 8501, LAURISTON EAST, RIVERBEND 8585, MAHONEY STOP, LINCOLN 8820 (EAST LYNNE STOP) LECEISTER 2970 (JUNCTION PROVINCIAL MAIN ROAD 1/12 AND PROVINCIAL MAIN ROAD 35) STAP NADER STOP, INGAGANE/KILBARCHAN STOP, ROY POINT STOP, MADADENI TURN-OFF (JUNCTION PROVINCIAL MAIN ROAD 1/12 NAD ROAD 483) CONTINUE ALONG PROVINCIAL MAIN ROAD 1/12 TO THE JUNCTION WITH ALBERT WESSELS DRIVE, CONTINUE RIGHT ALONG ALBERT WESSELS DRIVE TO HARDWICK STREET, CONTINUE LEFT ALONG HARDWICK STREET TO MURCHISON STREET, CONTINUE LEFT ALONG MURCHISON STREET TO VOORTREKKER STREET, CONTINUE RIGHT ALONG VOORTREKKER STREET TO CHURCH STREET, CONTINUE RIGHT ALONG CHURCH STREET TO CHURCH STREET BUS RANK AND RETURN ALONG THE SAME ROUTE.</p>	



## transport

Department:  
Transport  
Province of KwaZulu-Natal

## GAZETTE

LGKZNG44-2020-FEB

REGION: ALL

### RESTRICTION:

SUBJECT TO THE PROVISIO THAT ON THE FORWARD JOURNEY FROM LADYSMITH TO NEWCASTLE NO PERSONS BE SET DOWN BETWEEN LADYSMITH BUS RANK AND A POINT 2.5 KILOMETERS BEYOND LADYSMITH BUS RANK AND TO A FURTHER CONDITION THAT NO PERSONS BE PICKED UP BETWEEN THE T-JUNCTION ROADS 35 AND PROVINCIAL ROAD NO.1 TO NEWCASTLE. ON THE RETURN JOURNEY FROM NEWCASTLE NO PERSON BE SET DOWN BETWEEN NEWCASTLE BUS RANK AND THE T-JUNCTION OF ROADS 35 AND PROVINCIAL ROAD NO.1 AND NO PERSONS BE PICKED UP BETWEEN LADYSMITH AND A POINT 2.5 KILOMETERS BEFORE REACHING LADYSMITH BUS RANK AND SUBJECT FURTHER TO THE CONDITION THAT ON THE ROUTE FROM LADYSMITH TO NEWCASTLE AND RETURN AND THE TIME TABLE THERETO ONLY ONE BUS BE USED AT ANY TIME.

### ROUTE NO.5:

#### PERSONS AND THEIR PERSONAL EFFECTS:

1. FROM: NEWCASTLE BUS RANK (MAGISTERIAL DISTRICT OF NEWCASTLE) TO LADYSMITH BUS RANK (ALEXANDRA STREET BUS RANK) (MAGISTERIAL DISTRICT OF KLIPRIVER) AND RETURN.

#### ROUTE DESCRIPTION:

FROM NEWCASTLE BUS RANK ALONG CHURCH STREET TO VOORTREKKER STREET, CONTINUE LEFT ALONG VOORTREKKER STREET TO MURCHISON STREET, CONTINUE LEFT ALONG MURCHISON STREET TO HARDWICK STREET, CONTINUE RIGHT ALONG HARDWICK STREET TO ALBERT WESSELS DRIVE, CONTINUE RIGHT ALONG ALBERT WESSELS DRIVE TO THE JUNCTION WITH PROVINCIAL MAIN ROAD 1/12, CONTINUE LEFT ALONG PROVINCIAL MAIN ROAD 1/12 VIA MADADENI TURN OFF (JUNCTION PROVINCIAL MAIN ROAD 1/12 AND 483) CONTINUE ALONG PROVINCIAL MAIN ROAD 1/12 VIA ROY POINT STOP, INGAGANE/KILBARCHAN TURN OFF STOP, STAP NADER STOP, JUNCTION PROVINCIAL MAIN ROAD 1/12 AND 35 (LECESTER 2970) EASTLYNNE STOP, LINCOLN 8820, MAHONEY STOP, RIVERBEND 8585, LAURISTON EAST STOP, STERKFONTEIN 8501, MOSSDALE SCHOOL, BISMARCK 8561, WYKEHAM 7582 (WYKEHAM) DANNHAUSER TURN OFF (JUNCTION 9009) JUNCTION PROVINCIAL MAIN ROAD 1/12 AND 34/1, ONE TREE HILL, ROADSIDE 8959, QUAGGAS KIRK 1168, RUMEVITE STOP, WATERKLOOF NO2-4244, GARTMORE 2435, HANDWOVEN CARPETS, DWARS RIVER 1170, GELEGEN FONTEIN 11671 (SUNDAYS RIVER) ELANDSPOORT 1045, SCHAAP PLAATS 5689, MERWOOD KENNELS, VERGELEGEN YOUTH CAMP, RIETKUIL 1181, PEPWORTH STATION, DRIEFONTEIN 1480 (JUNCTION PROVINCIAL MAIN ROAD 1/11 AND 189) DANSE KRAAL 1020, CONTINUE ALONG PROVINCIAL MAIN ROAD 1/11 INTO NEWCASTLE ROAD, CONTINUE ALONG NEWCASTLE ROAD TO THE JUNCTION WITH ALFRED STREET, CONTINUE RIGHT ALONG ALFRED STREET TO CROWSHAW STREET, CONTINUE LEFT ALONG CROWSHAW STREET INTO LYELL STREET, CONTINUE ALONG LYELL STREET TO THE JUNCTION WITH ALEXANDER STREET, CONTINUE LEFT ALONG ALEXANDER STREET TO ALEXANDER STREET BUS RANK AND RETURN ALONG THE SAME ROUTE.

### RESTRICTION:

SUBJECT TO THE PROVISIO THAT ON THE FORWARD JOURNEY FROM NEWCASTLE TO LADYSMITH NO PERSONS TO BE SET DOWN BETWEEN NEWCASTLE AND T-JUNCTION OF ROADS 35 AND PROVINCIAL MAIN ROAD NO.1, AND THAT NO PERSONS BE PICKED UP FROM A POINT 2 ½ (TWO AND HALF) KILOMETERS BEFORE REACHING LADYSMITH BUS RANK, AND ON THE RETURN JOURNEY NO PERSON BE SET DOWN BETWEEN LADYSMITH BUS RANK AND A POINT 2 ½ (TWO AND HALF) KILOMETRES BEYOND LADYSMITH BUS RANK AND NO PERSONS BE PICKED UP BETWEEN THE T-JUNCTION OF ROAD 35 AND PROVINCIAL MAIN ROAD NO.1 AND NEWCASTLE BUS RANK.

SUBJECT TO THE CONDITION THAT ONLY ONE BUS MAY OPERATE ON THIS ROUTE AT ANY ONE TIME.

### ROUTE NO.6:

#### PERSONS AND THEIR PERSONAL EFFECTS:

FROM: NEWCASTLE BUS RANK (MAGISTERIAL DISTRICT OF NEWCASTLE) VIA DANNHAUSER TO LADYSMITH BUS RANK (MAGISTERIAL DISTRICT OF LADYSMITH) AND RETURN.

#### ROUTE DESCRIPTION:

FROM NEWCASTLE BUS RANK (CHURCH STREET BUS RANK) ALONG CHURCH STREET TO VOORTREKKER STREET, CONTINUE LEFT ALONG VOORTREKKER STREET TO MURCHISON STREET, LEFT ALONG MURCHISON STREET TO HARDWICK STREET, RIGHT ALONG HARDWICK STREET TO ALBERT WESSELS DRIVE, RIGHT ALONG ALBERT WESSELS DRIVE TO JUNCTION WITH PROVINCIAL MAIN ROAD 1/12 LEFT ALONG PROVINCIAL MAIN ROAD 1/12 VIA KILBARCHAN 2969, KILBARCHAN/INGAGANE STOP, BIETJIES, S.A.M. ROC, STAP NADER STOP, BALLENGEICH HOTEL, BALLENGEICH 3299, LEICESTER 2970, JUNCTION PROVINCIAL MAIN ROAD 1/12 & 35/2, CONTINUE LEFT ALONG PROVINCIAL MAIN ROAD 35/2 VIA LEICESTER 2970, LOCH LOMOND 7577, KOPIJ ALEEN 8816, CHRISTIANA 9369, TWEEDLEDALE 9078, KLIPKUIL 7995 TO THE JUNCTION OF PROVINCIAL MAIN ROADS 35/2, 35/1 AND ROAD 204, CONTINUE RIGHT ALONG UNNUMBERED ROAD FOR A DISTANCE OF 0.5 KILOMETERS TO DANNHAUSER BUS RANK (PALMIETFONTEIN) RETURN ALONG THE SAME UNNUMBERED ROAD TO THE JUNCTION WITH PROVINCIAL MAIN ROADS 35/1, 35/2 AND ROAD 204, CONTINUE LEFT ALONG ROAD 204 VIA DANNHAUSER TOWN ALONG ROAD 204 VIA B. OF CORNWALL 8420, SPIES 3858 (DURBAN NAVIGATION COLLIERY) BOYS KRAAL NO.2-7793, EAST HESLERTON TO THE JUNCTION WITH PROVINCIAL MAIN ROAD 1/12 (WYKEHAM 7582) CONTINUE LEFT ALONG PROVINCIAL MAIN ROAD 1/12 VIA WYKEHAM 7582, WEST HESLERTON 7512, JUNCTION 9009, ONE TREE HILL 3301, ROADSIDE 8959, QUAGGA'S KIRK 1168 (FORT MISTAKE) RUMEVITE, WATERKLOOF NO2. 4244, GARTMORE 2433, (HANDWOVEN CARPETS) DWARSRIEVER 1170, GELEGENFONTEIN 11671 (SUNDAYS RIVER) ELANDSPOORT 1045, PLATBERG 1241 (PLATBERG COLLIERIES) ELANDSLAAGTE 1329, THE JUNCTION 5081, SCHAAPPLAATS 5689, MERWOOD KENNELS, VERGELEGEN YOUTH CAMP, RIET KUIL 1181, PEPWORTH STATION, DRIEFONTEIN 1480, DANKRAAL 1020 INTO NEWCASTLE ROAD, (LADYSMITH PROVINCIAL MAIN ROAD 1/11) CONTINUE ALONG NEWCASTLE ROAD TO ALFRED STREET, CONTINUE RIGHT ALONG ALFRED STREET TO CROWSHAW STREET, LEFT ALONG CROWSHAW STREET INTO LYELL STREET, CONTINUE ALONG LYELL STREET TO ALEXANDER STREET, LEFT ALONG ALEXANDER STREET TO ALEXANDER STREET BUS RANK AND RETURN ALONG THE SAME ROUTE.

### RESTRICTIONS:

a) SUBJECT TO THE PROVISIO THAT ON THE FORWARD JOURNEY FROM NEWCASTLE NO PERSONS BE SET DOWN BETWEEN NEWCASTLE AND THE T JUNCTION OF PROVINCIAL MAIN ROAD 1 AND ROAD 35 AND ON THE RETURN JOURNEY NO PERSON BE PICKED UP FROM THE T-JUNCTION OF PROVINCIAL MAIN ROAD 1 AND 35 AND NEWCASTLE.

b) THAT ON THE FORWARD JOURNEY FROM NEWCASTLE TO LADYSMITH PERSONS BE PICKED UP AT AND BETWEEN DANNHAUSER AND DURNACOL NO.5 MAY NOT BE SET DOWN BETWEEN THE AFOREMENTIONED POINTS AND ON THE RETURN JOURNEY FROM LADYSMITH TO NEWCASTLE PERSONS PICKED UP AT AND BETWEEN DURNACOL NO.5 AND DANNHAUSER MAY NOT BE SET DOWN BETWEEN THE AFOREMENTIONED POINTS.

c) ON THE FORWARD JOURNEY FROM NEWCASTLE NO PERSONS BE PICKED UP AT AND FROM THE JUNCTION OF PROVINCIAL MAIN ROAD 1 AND ROAD 189 TO LADYSMITH, AND ON THE RETURN JOURNEY NO PERSONS BE SET DOWN BETWEEN LADYSMITH AND THE JUNCTION OF PROVINCIAL MAIN ROAD AND ROAD 189.

### ROUTE NO.7:

#### PERSONS AND THEIR PERSONAL EFFECTS:

FROM: DANNHAUSER BUS RANK (MAGISTERIAL DISTRICT OF DANNHAUSER) TO NEWCASTLE BUS RANK (MAGISTERIAL DISTRICT OF NEWCASTLE) AND RETURN.

#### ROUTE DESCRIPTION:

FROM DANNHAUSER BUS RANK (PALMIETFONTEIN 3750) ALONG UNNUMBERED ROAD FOR A DISTANCE OF 0.5 KILOMETERS TO THE JUNCTION OF PROVINCIAL MAIN ROAD 35/1 AND 35/2 AND ROAD 204, CONTINUE ALONG PROVINCIAL MAIN ROAD 35/2 VIA KLIPKUIL 7995, TWEEDLEDALE 9078, CHRISTIANA 9369, KOPIJ ALEEN 8816 LOCH LOMOND 7577, LEICESTER 2970, JUNCTION PROVINCIAL MAIN ROAD 35/2 AND 1/12, CONTINUE RIGHT ALONG PROVINCIAL MAIN ROAD 1/12 VIA LEICESTER 2970, BALLENGEICH 3299, BALLENGEICH HOTEL STOP, STAP NADER STOP, S.A.M. ROC, BIETJIES STOP (INGAGANE/KILBARCHAN STO) (KILBARCHAN 2969) TO THE JUNCTION WITH PROVINCIAL MAIN ROAD AND ALBERT WESSELS DRIVE, CONTINUE RIGHT ALONG ALBERT WESSELS DRIVE TO HARDWICK STREET, CONTINUE LEFT ALONG HARDWICK STREET TO MURCHISON STREET, CONTINUE LEFT ALONG MURCHISON STREET TO VOORTREKKER STREET, CONTINUE RIGHT ALONG VOORTREKKER STREET TO CHURCH STREET, CONTINUE RIGHT ALONG CHURCH STREET TO BUS RANK IN CHURCH STREET, NEWCASTLE AND RETURN ALONG THE SAME ROUTE.

RESTRICTION: SUBJECT TO THE PROVISIO THAT ON THE FORWARD JOURNEY FROM DANNHAUSER TO NEWCASTLE NO PERSONS BE PICKED UP AT AND BETWEEN THE JUNCTION OF ROAD 35 AND PROVINCIAL MAIN ROAD 1 AND NEWCASTLE AND ON THE RETURN JOURNEY FROM NEWCASTLE NO PERSONS BE SET DOWN AT AND BETWEEN THE AFOREMENTIONED POINTS.

### ROUTE NO. 8

#### PERSONS AND THEIR PERSONAL EFFECTS:

FROM: KILKEEL 9132 (MAGISTERIAL DISTRICT OF DANNHAUSER) VIA DANNHAUSER BUS RANK TO BALLENGEICH (MAGISTERIAL DISTRICT OF NEWCASTLE) AND RETURN.

#### ROUTE DESCRIPTION:

FROM KILKEEL 9132 ALONG MAIN ROAD 38 VIA KILKEEL 9132, ANNIE 8798, DOORKOP 2963, HILL TOP 9314, ADENDORFF 14290, BUCCLEUGH 8712, CRONJE'S FLAT 7506, TRYAGAIN 8674, (CAMBRIAN COAL MINE) TO THE JUNCTION WITH MAIN ROAD 35/1 (KLIPKUIL 7995) TO THE JUNCTION WITH AN UNNUMBERED ROAD (DANNHAUSER) CONTINUE LEFT ALONG THIS UNNUMBERED ROAD TO DANNHAUSER BUS RANK, RETURN FROM DANNHAUSER BUS RANK ALONG UNNUMBERED ROAD TO JOIN WITH MAIN ROAD 35/2, CONTINUE LEFT ALONG MAIN ROAD 35/2 VIA TWEEDIE DALE 9078,





## transport

Department:  
Transport  
Province of KwaZulu-Natal

## GAZETTE

LGKZNG44-2020-FEB

REGION: ALL

CHRISTIANA 9369, KOPIJ ALEEN 8816, LOCH LOMOND 7577, GARDENS 7329 TO ALOCKSPRUIT 7576 (BOUNDARY MAGISTERIAL DISTRICT OF NEWCASTLE) CONTINUE ALONG MAIN ROAD 35/2 VIA LEICESTER 2970 TO THE JUNCTION WITH PROVINCIAL MAIN ROAD 1, CONTINUE RIGHT ALONG PROVINCIAL MAIN ROAD 1 TO AN UNNUMBERED ROAD LEADING TO BALLENGEIGH, CONTINUE RIGHT ALONG THIS UNNUMBERED ROAD TO BALLENGEIGH BUS RANK AND RETURN ALONG THE SAME ROUTE.

### ROUTE NO.9:

PERSONS AND THEIR PERSONAL EFFECTS:

FROM: KLIPROSE (MAGISTERIAL DISTRICT OF DANNHAUSER) VIA DANNHAUSER BUS RANK TO DURBAN NAVIGATION COLLIERIES (PTY) LTD (MAGISTERIAL DISTRICT OF DANNHAUSER) AND RETURN.

### ROUTE DESCRIPTION:

FROM KLIPROSE ALONG AN UNNUMBERED KWA-ZULU ROAD VIA KEMP HOEK, MOUNT JOHANNA (MAGUBANE'S KRAAL) SLEIVE DONALD, MOUNT FARM TO THE JUNCTION WITH KWA-ZULU ROAD ZM228 (NDLOVU'S KRAAL) CONTINUE ALONG KWA-ZULU ROAD ZM228 VIA HILL TOP 9314 INTO ROAD 38, CONTINUE ALONG ROAD 38 VIA ADENDORFF 14290, BUCCLEIGH 8712, ANGORA, HILL TOP, CRONJES FLAT 7506 TO THE JUNCTION WITH PROVINCIAL MAIN ROAD 35/1 (TRY AGAIN 8674) CONTINUE RIGHT ALONG PROVINCIAL MAIN ROAD 35/1 VIA KLIPKUIL 7995 TO THE JUNCTION WITH PROVINCIAL MAIN ROAD 35/1, ROAD 204 AND WEST STREET, CONTINUE LEFT ALONG WEST STREET TO DANNHAUSER BUS RANK, RETURN FROM DANNHAUSER BUS RANK ALONG WEST STREET TO THE JUNCTION WITH PROVINCIAL MAIN ROAD 35/1 AND ROAD 204, CONTINUE LEFT ALONG ROAD 204 VIA DANNHAUSER TOWN, SPIES 3858, B. OF CORNWALL, BOYS KRAAL NO.1-7792 TO THE JUNCTION WITH R488, CONTINUE LEFT ALONG ROAD 488 INTO ROAD D 279, CONTINUE ALONG ROAD D 279 TO BUS RANK (DURBAN NAVIGATION COLLIERIES (PTY) LTD AND RETURN ALONG THE SAME ROUTE.

### ROUTE NO.10:

PERSONS AND THEIR PERSONAL EFFECTS:

FROM: KLIPROSE (MAGISTERIAL DISTRICT OF DANNHAUSER) VIA DANNHAUSER BUS RANK TO NEWCASTLE BUS RANK (MAGISTERIAL DISTRICT OF NEWCASTLE) AND RETURN.

### ROUTE DESCRIPTION:

FROM KLIPROSE ALONG AN UNNUMBERED KWA-ZULU ROAD VIA KEMP HOEK, MOUNT JOHANNA (MAGUBANE'S KRAAL) SLEIVE DONALD, MOUNT FARM TO THE JUNCTION WITH KWA-ZULU ROAD ZM228 (NDLOVU'S KRAAL) CONTINUE ALONG KWA-ZULU ROAD ZM228 VIA HILL TOP 9314 INTO ROAD 38, CONTINUE ALONG ROAD 38 VIA ADENDORFF 14290, BUCCLEIGH 8712, ANGORA, HILL TOP, CRONJES FLAT 7506 TO THE JUNCTION WITH PROVINCIAL MAIN ROAD 35/1 (TRY AGAIN 8674) CONTINUE RIGHT ALONG PROVINCIAL MAIN ROAD 35/1 VIA KLIPKUIL 7995 TO THE JUNCTION WITH PROVINCIAL MAIN ROAD 35/1, ROAD 204 AND WEST STREET, CONTINUE LEFT ALONG WEST STREET TO DANNHAUSER BUS RANK, RETURN FROM DANNHAUSER BUS RANK ALONG WEST STREET TO THE JUNCTION WITH PROVINCIAL MAIN ROAD 35/1, 35/2 AND ROAD 204, CONTINUE ALONG PROVINCIAL MAIN ROAD 35/2 VIA KLIPKUIL 795, TWEEDLEDALE 9078, CHRISTINA 9369, KOPIJ ALLEEN 8816, LOCH LOMOND 7577, LEICESTER 2970 JUNCTION PROVINCIAL MAIN ROAD 35/2 AND 1/12, CONTINUE RIGHT ALONG PROVINCIAL MAIN ROAD 1/12 VIA LEICESTER 2970, BALLENGEIGH 3299, BALLENGEIGH HOTEL STOP, STAP NADER STOP, S.A.M ROC, BIETJES STOP, (INGAGANE/ KILBARCHAN STOP) KILBARCHAN 969 TO THE JUNCTION WITH PROVINCIAL MAIN ROAD 1/12 AND ALBERT WESSELS DRIVE, CONTINUE RIGHT ALONG ALBERT WESSELS DRIVE TO HARDWICK STREET, CONTINUE LEFT ALONG HARDWICK STREET TO MURCHISON STREET, CONTINUE RIGHT ALONG MURCHISON STREET TO VOORTREKKER STREET TO CHURCH STREET TO BUS RANK IN CHURCH STREET (NEWCASTLE) AND RETURN ALONG THE SAME ROUTE.

### RESTRICTION:

SUBJECT TO THE PROVISO THAT ON THE FORWARD JOURNEY TO NEWCASTLE NO PERSONS BE PICKED UP AT AND BETWEEN THE JUNCTION OF PROVINCIAL MAIN ROAD 35/2 AND PROVINCIAL ROAD 1/12 AND NEWCASTLE AND ON THE RETURN JOURNEY FROM NEWCASTLE NO PERSONS TO BE SET DOWN AT AND BETWEEN THE AFORE-MENTIONED POINTS.

### ROUTE NO.11:

PERSONS AND THEIR PERSONAL EFFECTS:

FROM: DUNDEE BUS RANK, VICTORIA STREET, MAGISTERIAL DISTRICT OF DUNDEE TO UTRECHT BUS RANK MAGISTERIAL DISTRICT OF UTRECHT AND RETURN.

### ROUTE DESCRIPTION:

FROM DUNDEE BUS RANK ALONG VICTORIA STREET, PROVINCIAL MAIN ROAD 34/2 DUNDEE 4339, SPRINGFIELD 9753, GLADSTONE COLLIERY STOP, (COTSWOLD 4332) MENTIETH 3328, MENTIETH STOP, OUWKLIP 8489, DE JAGERSDRIFT STOP, (DE JAGERSDRIFT 11477) TO THE JUNCTION WITH ROAD 214 (TAVETA) CONTINUE LEFT ALONG ROAD 214, EERSTELING STOP (1 EERSTELING 174) RUIGTEFONTEIN STOP (RUIGTEFONTEIN 54) (GELUK STOP 1 OF GELUK 158) ROOIPORT STOP (JUNCTION ROAD 214 AND D 524) (ROOIPORT 166) FRISCHGEWAAGD STOP, FRISCHGEWAAGD 184 TO THE JUNCTION WITH PROVINCIAL MAIN ROAD 41 (GUM TREE GROVE STOP) (GUM TREE GROVE 120) CONTINUE LEFT ALONG MAIN ROAD 41 TO THE JUNCTION WITH ROAD 565, CONTINUE ALONG ROAD 565 (VAN ROOYEN STREET) (UTRECHT) TO THE JUNCTION WITH HOOG STREET, CONTINUE RIGHT ALONG HOOG STREET TO UTRECHT BUS RANK AND RETURN ALONG THE SAME ROUTE.

SUBJECT TO THE PROVISO THAT ON THE FORWARD JOURNEY FROM UTRECHT NO PERSONS BE PICKED UP ON MAIN ROAD 34 AND ON THE RETURN JOURNEY FROM DUNDEE NO PERSONS BE SET DOWN ON MAIN ROAD 34.

### ROUTE NO. 12

PERSONS AND THEIR PERSONAL EFFECTS:

FROM: DUNDEE BUS RANK (MAGISTERIAL DISTRICT OF DUNDEE) VIA GLENCOE TO NEWCASTLE BUS RANK (MAGISTERIAL DISTRICT OF NEWCASTLE) AND RETURN.

### ROUTE DESCRIPTION:

FROM DUNDEE BUS RANK ALONG VICTORIA STREET (PROVINCIAL MAIN ROAD 34) TO THE JUNCTION WITH KAREL LANDMAN STREET, CONTINUE ALONG KAREL LANDMAN STREET TO THE JUNCTION WITH ROAD 376-2, CONTINUE LEFT ALONG ROAD 376-2 TO THE JUNCTION WITH BIGGER STREET TO GLENCOE BUS RANK. FROM GLENCOE BUS RANK CONTINUE ALONG ROAD 356-2 VIA GLENCOE 3507 NORTHFIELD 8615 TO THE JUNCTION WITH PROVINCIAL MAIN ROAD 34-1 (HAYFIELD 8568) CONTINUE LEFT ALONG PROVINCIAL MAIN ROAD 34-1 VIA HAYFIELD 8568, HOPE 8865, FALKENBERG OF HENNING 8430, A. OF HENNING 8240, CELEE 8671, STRUISVOGEL POORT 6877, STRUISLAAGTE 13066, GROVE 9011, JUNCTION 9009, JUNCTION PROVINCIAL MAIN ROAD 34-1 AND 1-12, CONTINUE RIGHT ALONG PROVINCIAL MAIN ROAD 1-12 VIA JUNCTION 9009, WEST HESLERTON 7512, WYKENHAM 7582, BISMARCK 8561, STERKFOONTEIN 8501, LOURISTON, RIVER BEND 8585, MAHONEY STOP, LINCOLN 8820, LEICESTER 2970, BALLENGEIGH 3299, KILBARCHAN 2969, TIGER KLOOF 333, ROY POINT 2969, BRICKFIELD TO THE JUNCTION WITH ALBERT WESSELS DRIVE, CONTINUE RIGHT ALONG ALBERT WESSELS DRIVE TO THE JUNCTION WITH HARDWICK STREET, CONTINUE LEFT ALONG HARDWICK STREET TO MURCHISON STREET, CONTINUE LEFT ALONG MURCHISON STREET TO VOORTREKKER STREET, CONTINUE RIGHT ALONG VOORTREKKER STREET TO CHURCH STREET, CONTINUE RIGHT ALONG CHURCH STREET TO BUS RANK IN CHURCH STREET AND RETURN ALONG THE SAME ROUTE. (ALTERNATIVELY) AS PER PRESCRIBED ROUTE BY LOCAL AUTHORITY IN DUNDEE, GLENCOE AND NEWCASTLE TOWNS)

### RESTRICTION:

1. PROVIDED THAT NO INTERMEDIATE PERSONS BE CONVEYED BETWEEN DUNDEE AND GLENCOE ON BOTH FORWARD AND RETURN JOURNEYS; AND
2. PROVIDED THAT ON THE FORWARD JOURNEY TO NEWCASTLE NO PERSONS SHALL BE PICKED UP AFTER PASSING THE JUNCTION OF ROAD 35/2 AND PROVINCIAL MAIN ROAD NO.1 AND THAT ON THE RETURN JOURNEY TO DUNDEE NO PERSONS SHALL BE SET DOWN AFTER PASSING THE AFORE-MENTIONED JUNCTION.

### ROUTE NO. 13

PERSONS AND THEIR PERSONAL EFFECTS:

FROM: DANNHAUSER TO KARBOCHEM (NEWCASTLE) DISTRICT OF NEWCASTLE AND RETURN.

### ROUTE DESCRIPTION:

FROM DANNHAUSER ALONG ROAD 35/2 TO THE JUNCTION WITH PROVINCIAL ROAD NO. 1, TURN RIGHT AT THIS JUNCTION ALONG PROVINCIAL ROAD NO. 1 AND CONTINUE ALONG THIS ROAD TO THE JUNCTION WITH ROAD 483, TURN RIGHT ALONG 483 TO THE JUNCTION WITH AN UNNUMBERED ROAD PROCEEDING TO KARBOCHEM (NEWCASTLE), TURN RIGHT ALONG THIS UNNUMBERED ROAD AND PROCEED TO KARBOCHEM (NEWCASTLE) AND RETURN ALONG THE SAME ROUTE.

PROVIDED THAT ON THE FORWARD JOURNEY TO KARBOCHEM NO PERSONS WILL BE PICKED UP AFTER PASSING THE JUNCTION OF ROAD 35/2 AND PROVINCIAL ROAD NO.1 AND THAT ON THE RETURN JOURNEY TO DANNHAUSER NO PERSONS WILL BE SET DOWN AFTER PASSING THE AFORE-



## transport

Department:  
Transport  
Province of KwaZulu-Natal

## GAZETTE

LGKZNG44-2020-FEB

REGION: ALL

MENTIONED JUNCTION.

### ROUTE NO. 14

PERSONS AND THEIR PERSONAL EFFECTS:

FROM: MASON STREET BUS RANK – VRYHEID (MAGISTERIAL DISTRICT OF VRYHEID) VIA UTRECHT, NEWCASTLE, DANNHAUSER, DUNDEE, GLENCOE, LADYSMITH, ESTCOURT AND MOOI RIVER TO BORDER OF REPUBLIC OF SOUTH AFRICA AND TRANSKEI AT UMTAMVUMA RIVER EN ROUTE TO MZAMBA CASINI – TRANSKEI AND RETURN.

BORDER DESCRIPTION:

FROM MASON STREET BUS RANK, VRYHEID ALONG UTRECHT STREET TO LANDROST STREET, LEFT ALONG LANDROST STREET TO KERK STREET, RIGHT ALONG KERK STREET, (MAIN ROAD 34) TO THE JUNCTION WITH MAIN ROAD 41 (BLOOD RIVER) CONTINUE RIGHT ALONG MAIN ROAD 41 TO THE JUNCTION WITH ROAD 565 (VAN ROOYEN STREET – UTRECHT) CONTINUE ALONG VAN ROOYEN STREET TO HOOG STREET, RIGHT IN HOOG STREET TO HOOG STREET BUS RANK, RETURN ALONG HOOG STREET TO VAN ROOYEN STREET, RIGHT ALONG VAN ROOYEN STREET TO VOOR STREET, LEFT ALONG VOOR STREET (ROAD 565) TO MAIN ROAD 37, LEFT ALONG MAIN ROAD 37 TO MAIN ROAD 483, RIGHT ALONG MAIN ROAD 483 TO THE JUNCTION WITH MAIN ROAD 410 (NEWCASTLE) RIGHT ALONG ROAD 410 TO ALBERT WESSELS DRIVE, CONTINUE LEFT ALONG ALBERT WESSELS DRIVE TO HARDWICK STREET, RIGHT ALONG HARDWICK STREET TO MURCHISON STREET, LEFT ALONG MURCHISON TO VOORTREKKER STREET, RIGHT ALONG VOORTREKKER STREET TO CHURCH STREET, RIGHT ALONG CHURCH STREET TO CHURCH STREET BUS RANK, RETURN FROM CHURCH STREET BUS RANK VIA CHURCH STREET, VOORTREKKER STREET, MURCHISON STREET, HARDWICK STREET AND ALBERT WESSELS DRIVE TO THE JUNCTION WITH MAIN ROAD 410, CONTINUE ALONG MAIN ROAD 410 TO THE JUNCTION WITH PROVINCIAL MAIN ROAD 1/12, CONTINUE LEFT ALONG PROVINCIAL MAIN ROAD 1/12 TO THE JUNCTION WITH MAIN ROAD 35, CONTINUE LEFT ALONG MAIN ROAD 35 TO DANNHAUSER JUNCTION ROAD 204 AND WEST STREET, CONTINUE RIGHT ALONG WEST STREET TO DANNHAUSER BUS RANK, RETURN FROM BUS RANK ALONG WEST STREET TO MAIN ROAD 35, CONTINUE ALONG MAIN ROAD 35 TO JUNCTION WITH MAIN ROAD 34, CONTINUE INTO AND ALONG MAIN ROAD 34 INTO KARELLANDMAN STREET (DUNDEE) TO VICTORIA STREET, LEFT ALONG VICTORIA STREET TO VICTORIA STREET BUS RANK, RETURN FROM VICTORIA STREET BUS RANK ALONG VICTORIA STREET TO KARELLANDMAN STREET, RIGHT ALONG KARELLANDMAN STREET TO JUNCTION WITH ROAD 376, CONTINUE LEFT ALONG ROAD 376 (KARELLANDMAN STREET) TO GLENCOE TO JUNCTION WITH BIGGAR STREET, RIGHT ALONG BIGGAR STREET TO GHANDI STREET, LEFT ALONG GHANDI STREET TO DOYLE STREET, RIGHT ALONG DOYLE STREET TO DOYLE STREET RANK, RETURN FROM DOYLE STREET RANK VIA GHANDI STREET AND BIGGAR STREET INTO AND ALONG ROAD 356/2 TO MAIN ROAD 33, CONTINUE ALONG MAIN ROAD 33 TO MAIN ROAD 1/11, CONTINUE LEFT ALONG MAIN ROAD 1/11 TO LADYSMITH INTO AND ALONG NEWCASTLE ROAD TO ALFRED STREET, RIGHT ALONG ALFRED STREET TO CROWSHAW STREET, LEFT ALONG CROWSHAW STREET INTO LYEAL STREET, ALONG LYEAL STREET TO ALEXANDER STREET, LEFT ALONG ALEXANDER STREET TO ALEXANDER STREET BUS RANK, RETURN FROM ALEXANDER STREET BUS RANK, ALONG ALEXANDER STREET TO LYEAL STREET, LEFT ALONG LYEAL STREET INTO SHORT STREET, RIGHT ALONG SHORT STREET INTO MAIN ROAD 9, CONTINUE ALONG MAIN ROAD 1/9 PASSING COLENSO TO THE JUNCTION WITH ROAD 11/1, CONTINUE LEFT ALONG MAIN ROAD 1/9 TO ESTCOURT INTO AND ALONG HARDING STREET TO ALEXANDER STREET, RIGHT INTO ALEXANDRA STREET TO BUS RANK, RETURN FROM BUS RANK ALONG ALEXANDRA STREET TO HARDING STREET, RIGHT ALONG HARDING STREET TO LORNE STREET, LEFT ALONG LORNE STREET INTO AND ALONG MAIN ROAD 8 TO ROAD 170, CONTINUE ALONG ROAD 170 TO JUNCTION WITH NO.3 (NATIONAL ROAD NO.3) CONTINUE LEFT ALONG N3 TO JUNCTION WITH ROAD 19, LEFT ALONG ROAD 19 TO JUNCTION WITH MAIN ROAD 1-8, RIGHT ALONG MAIN ROAD 1-8 INTO MOOI RIVER TO LAWRENCE STREET BUS RANK, LEFT INTO LAWRENCE STREET TO BUS RANK, RETURN FROM BUS RANK ALONG LAWRENCE STREET TO MAIN ROAD 1-8, LEFT ALONG MAIN 1-8 TO FLY-OVER NATIONAL ROAD N3 (ROAD 14) CONTINUE LEFT OVER NATIONAL N3 AND RIGHT ONTO N3 CONTINUE ALONG MAIN ROAD 21 OVER NATIONAL ROAD N3 AND ALONG MAIN ROAD 21 TO THE JUNCTION WITH NATIONAL ROAD N2, CONTINUE RIGHT ALONG N2 AND MAIN ROAD TO N3 TO PORT SHEPSTONE, FROM PORT SHEPSTONE FOLLOW ROAD 395 TO UMTAMVUMA RIVER (BORDER OF REPUBLIC OF SOUTH AFRICA AND TRANSKEI) AND RETURN ALONG THE SAME ROUTE.

(ALTERNATIVELY FOLLOW PRESCRIBED ROUTE BY LOCAL AUTHORITIES)

RESTRICTION:

SUBJECT TO THE CONDITION THAT ON FORWARD JOURNEY FROM VRYHEID PERSONS MAY ONLY BE PICKED UP AT POINTS AS PER TIME TABLE AND NO INTERMEDIATE PERSONS MAY BE CONVEYED AND ON THE RETURN JOURNEY PERSONS MAY ONLY BE SET DOWN AT POINTS AS PER TIME TABLE AND NO INTERMEDIATE PERSONS MAY BE CONVEYED.

### ROUTE NO. 15

PERSONS AND THEIR PERSONAL EFFECTS:

FROM: TOP RANK, OSIZWENI (MAGISTERIAL DISTRICT OF NEWCASTLE) VIA MADADENI BLACK TOWNSHIP, NEWCASTLE TO DURBAN (MAGISTERIAL DISTRICT OF DURBAN) AND RETURN.

ROUTE DESCRIPTION:

FROM TOP RANK, OSIZWENI (MAGISTERIAL DISTRICT OF NEWCASTLE) ALONG UNNUMBERED ROADS TO ROAD 483, TURN LEFT ALONG ROAD 483, TURN RIGHT ALONG 2M227 INTO MADADENI VIA SECTIONS 1,2,3,4,5 & 6 AND RETURN TO ROAD 483, TURN RIGHT ALONG ROAD 410, LEFT INTO ALBERT WESSELS DRIVE, RIGHT INTO FARADAY STREET, RIGHT INTO HARDWICK STREET, LEFT INTO MURCHISON STREET, RIGHT INTO VOORTREKKER STREET, RIGHT INTO TERMINUS STREET TO THE NEWCASTLE BUS TERMINUS, RETURN ALONG TERMINUS STREET VIA VOORTREKKER STREET, MURCHISON STREET, HARDWICK STREET, FARADAY STREET, ALBERT WESSELS DRIVE TO ROAD 10, CONTINUE ALONG ROAD 410 INTO AND ALONG PROVINCIAL MAIN ROAD 1/12 TO THE JUNCTION WITH PROVINCIAL MAIN ROAD 1/12 AND ROAD 35/2, CONTINUE LEFT ALONG PROVINCIAL MAIN ROAD 35/2 TO THE JUNCTION WITH PROVINCIAL MAIN ROAD 35/1 – 35/2 AND ROAD 204, CONTINUE RIGHT ALONG WEST STREET FOR A DISTANCE OF 0.5 KILOMETRES TO DANNHAUSER BUS RANK, FROM DANNHAUSER BUS RANK ALONG WEST STREET TO THE JUNCTION WITH PROVINCIAL MAIN ROAD 35/1 – 35/2 AND ROAD 204, CONTINUE LEFT ALONG ROAD 204 VIA DANNHAUSER TOWN TO THE JUNCTION WITH PROVINCIAL MAIN ROAD 1/12 (WYKEHAM 7852) CONTINUE LEFT ALONG PROVINCIAL MAIN ROAD 1/12 AND 1/11 INTO NEWCASTLE ROAD (LADYSMITH) CONTINUE ALONG NEWCASTLE ROAD INTO ALFRED STREET, RIGHT ALONG ALFRED STREET TO CROWSHAW STREET, LEFT ALONG CROWSHAW STREET INTO LYEAL STREET, CONTINUE ALONG LYEAL STREET TO ALEXANDER STREET, LEFT ALONG ALEXANDER STREET TO ALEXANDER STREET BUS RANK, FROM ALEXANDER STREET BUS RANK ALONG ALEXANDER STREET TO LYEAL STREET, LEFT ALONG LYEAL STREET TO THE JUNCTION WITH SHORT STREET, RIGHT ALONG SHORT STREET WHICH BECOMES PROVINCIAL MAIN ROAD 1/11 (LADYSMITH COMMONAGE) CONTINUE ALONG PROVINCIAL MAIN ROAD 1/11 AND PROVINCIAL MAIN ROAD 1/10 TO THE TURN OFF TO COLENSO ON THE FARM TUGELA DRIFT 1062, CONTINUE LEFT ALONG THIS ROAD AND PROCEED OVER TUGELA RIVER TO SIR GEORGE STREET (COLENSO) CONTINUE RIGHT ALONG SIR GEORGE STREET TO DOORNKOP STREET, RIGHT ALONG DOORNKOP STREET TO TUGELA STREET TO WEST STREET, CONTINUE ALONG WEST TO SIR GEORGE STREET, CONTINUE ALONG SIR GEORGE STREET TO JUNCTION WITH MAIN ROAD 12/3, CONTINUE RIGHT ALONG MAIN ROAD 12/3 AND LEFT INTO AND ALONG PROVINCIAL MAIN ROAD 1/9 TO ROAD 11/1 (PLESSISLAER 1331) CONTINUE LEFT ALONG PROVINCIAL MAIN ROAD 1/9 INTO HARDING STREET (ESTCOURT) AND PROCEED ALONG HARDING STREET TO ALEXANDRA STREET, CONTINUE RIGHT ALONG ALEXANDRA STREET TO ALEXANDRA STREET BUS RANK, RETURN FROM ALEXANDRA STREET BUS RANK ALONG ALEXANDRA STREET TO CONNOR, RIGHT ALONG CONNOR STREET TO LORNE STREET, LEFT ALONG LORNE STREET TO ROAD 103 TO THE JUNCTION WITH ROAD 168, CONTINUE ALONG ROAD 168 AND RETURN LEFT ALONG WESTERN FREEWAY, TURN LEFT INTO AND ALONG ROAD 152, RIGHT INTO AND ALONG ROAD 103 (OLD MAIN ROAD) LEFT INTO AND ALONG LAWRENCE STREET TO BUS RANK IN MOOI RIVER. FROM MOOI RIVER BUS RANK, TURN LEFT INTO ROAD 103 (OLD MAIN ROAD) LEFT INTO WESTERN FREEWAY TO PIETERMARITZBURG ALONG OLD GREYTOWN ROAD, RIGHT INTO AND ALONG CHURCH STREET LEFT INTO AND ALONG EAST STREET TO EAST STREET BUS STOP, CONTINUE ALONG EAST STREET (WHICH BECOMES ECHO ECHO ROAD) TO ORTHMANN ROAD, LEFT ALONG ORTHMANN ROAD TO N3 INTERCHANGE, CONTINUE RIGHT INTO AND ALONG NATIONAL ROAD N3 VIA TOLL ROAD INTO AND ALONG WESTERN FREEWAY INTO OLD DUTCH ROAD, CONTINUE ALONG OLD DUTCH ROAD INTO ALICE STREET, ALONG ALICE STREET TO MARKET ROAD TURN RIGHT ALONG MARKET ROAD INTO VICTORIA STREET BUS RANK, FROM BUS RANK RETURN ALONG CANNONGATE ROAD ONTO WESTERN FREEWAY, CONTINUE ALONG WESTERN FREEWAY INTO AND ALONG N8 AND FOLLOW FORWARD PRESCRIBED ROUTE.

ALTERNATIVELY FOLLOW PRESCRIBED ROUTE BY LOCAL AUTHORITIES

RESTRICTION:

SUBJECT TO THE CONDITION THAT THE HOLDER MAY NOT OPERATE BETWEEN NEWCASTLE, MADADENI OR OSIZWENI OR FROM OSIZWENI, MADADENI TO NEWCASTLE WHILST THE AGREEMENT CONCLUDED BETWEEN THE HOLDER KWAZULU BUS SERVICE (PTY) LTD, TILLY BUS SERVICE (PTY) LTD, M.S DESAI AND EAJ TRANSPORT SERVICES CC REMAINS VALID AND BINDING.

### ROUTE NO. 16

PERSONS AND THEIR PERSONAL EFFECTS:

FROM: ESTCOURT BUS RANK (ALEXANDRA STREET) (MAGISTERIAL DISTRICT OF ESTCOURT) TO DURBAN (MAGISTERIAL DISTRICT OF DURBAN) AND RETURN.

ROUTE DESCRIPTION

FROM ALEXANDRA STREET BUS RANK ALONG ALEXANDRA STREET TO CONNOR STREET, RIGHT ALONG CONNOR STREET TO LORNE STREET, LEFT



## transport

Department:  
Transport  
Province of KwaZulu-Natal

## GAZETTE

LGKZNG44-2020-FEB

REGION: ALL

ALONG LORNE STREET TO ROAD 103 TO THE JUNCTION WITH ROAD 168, CONTINUE ALONG ROAD 168 AND TURN LEFT ALONG WESTERN FREEWAY, TURN LEFT INTO AND ALONG ROAD 152, RIGHT INTO AND ALONG ROAD 103 (OLD MAIN ROAD) LEFT INTO AND ALONG LAWRENCE ROAD TO BUS RANK IN MOOI RIVER, FROM BUS RANK TURN LEFT INTO ROAD 103 (OLD MAIN ROAD), LEFT INTO WESTERN FREEWAY TO PIETERMARITZBURG, ALONG OLD GREYTOWN ROAD, RIGHT INTO AND ALONG CHURCH STREET, LEFT INTO AND ALONG EAST STREET TO EAST STREET BUS STOP, CONTINUE ALONG EAST STREET (WHICH BECOMES ECHO ROAD) TO ORTHMANN ROAD, LEFT ALONG ORTHMANN ROAD TO N8 INTERCHANGE, CONTINUE RIGHT INTO AND ALONG NATIONAL ROAD N8 VIA TOLL ROAD INTO AND ALONG WESTERN FREEWAY INTO OLD DUTCH ROAD, CONTINUE ALONG OLD DUTCH ROAD INTO ALICE STREET TO MARKET ROAD, TURN RIGHT ALONG MARKET ROAD INTO VICTORIA STREET BUS RANK, FROM BUS RANK RETURN ALONG CANNONGATE ROAD ONTO WESTERN FREEWAY, CONTINUE ALONG WESTERN FREEWAY INTO AND ALONG N8 AND FOLLOW FORWARD PRESCRIBED ROUTE.

ALTERNATIVELY FOLLOW PRESCRIBED ROUTE BY LOCAL AUTHORITIES.

### ROUTE NO. 17

PERSONS AND THEIR PERSONAL EFFECTS:

FROM: DUNDEE BUS RANK (MAGISTERIAL DISTRICT OF DUNDEE) VIA GLENCOE, WASBANK TO ALEXANDER STREET BUS RANK (LADYSMITH) (MAGISTERIAL DISTRICT OF KILPRIVER) AND RETURN.

ROUTE DESCRIPTION:

FROM DUNDEE BUS RANK ALONG VICTORIA STREET TO THE JUNCTION WITH KARELLANDMAN ROAD, (PROVINCIAL MAIN ROAD 34/1) CONTINUE ALONG KARELLANDMAN ROAD (PROVINCIAL MAIN ROAD 34/1) TO THE JUNCTION WITH PROVINCIAL MAIN ROAD 376/2 (BEECHNUT LIFE SAVERS STOP) CONTINUE LEFT ALONG KARELLANDMAN ROAD (PROVINCIAL MAIN ROAD 376/2) TO THE JUNCTION WITH PROVINCIAL MAIN ROAD 356/2 (KARELLANDMAN ROAD) AND UITHOEK STREET, (GLENCOE) CONTINUE LEFT ALONG UITHOEK STREET TO THE JUNCTION WITH CEELE STREET, CONTINUE RIGHT ALONG CEELE STREET PASSING TEMBALIHLI TOWNSHIP AND CONTINUE ALONG PROVINCIAL MAIN ROAD 356/2 VIA UITHOEK 1335 (UITHOEK STATION STOP) WASBANK 1076 (BY PRODUCTS STOP) TO THE JUNCTION WITH PROVINCIAL MAIN ROAD 314/1 AND 33/1 (MOOISPRUIT STOP) CONTINUE ALONG PROVINCIAL MAIN ROAD 33/1 TO THE JUNCTION WITH STATION ROAD (WASBANK) CONTINUE RIGHT ALONG STATION ROAD TO WASBANK BUS RANK, RETURN ALONG STATION ROAD TO THE JUNCTION WITH PROVINCIAL MAIN ROAD 33/1 CONTINUE LEFT ALONG PROVINCIAL MAIN ROAD 36/1 TO THE JUNCTION WITH PROVINCIAL MAIN ROAD 355/1 AND 314/1 (MOOISPRUIT STOP) CONTINUE LEFT ALONG PROVINCIAL MAIN ROAD 33/1 VIA WESSELSNEK TURN-OFF STOP (JUNCTION ROAD 191) CONTINUE ALONG PROVINCIAL MAIN ROAD 33/1 VIA PLATBE 1241, S.A.P. ELANDSLAAGTE STOP TO THE JUNCTION WITH PROVINCIAL MAIN ROAD 1/11, CONTINUE LEFT ALONG PROVINCIAL MAIN ROAD 1/11 VIA WELGELEGEN STOP, SCHAAP PLAATS 5689, PEPWORTH STATION STOP INTO NEWCASTLE ROAD (LADYSMITH) CONTINUE ALONG NEWCASTLE ROAD (PROVINCIAL MAIN ROAD 1/11) TO WILLIS ROAD, CONTINUE LEFT ALONG WILLIS ROAD TO ILLING ROAD, CONTINUE RIGHT ALONG ILLING ROAD VIA ILLING ROAD BUS RANK TO ALFRED ROAD, CONTINUE RIGHT ALONG ALFRED ROAD TO CROWSHAW ROAD, CONTINUE LEFT ALONG CROWSHAW ROAD INTO LVELL STREET TO THE JUNCTION WITH ALEXANDER STREET, CONTINUE LEFT ALONG ALEXANDER STREET TO ALEXANDER STREET BUS RANK AND RETURN ALONG THE SAME ROUTE.

RESTRICTION: (ROUTE NO.17)

SUBJECT TO THE RESTRICTION THAT ON JOURNEYS TO LADYSMITH NO PERSONS SHALL BE PICKED UP FROM THE JUNCTION OF PROVINCIAL ROAD NO.1 AND ROAD 189 AND ON THE RETURN JOURNEY TO DUNDEE NO PERSONS SHALL BE SET DOWN UNTIL THE JUNCTION OF PROVINCIAL ROAD NO.1 AND ROAD 189 IS PASSED.

### ROUTE NO. 18

PERSONS AND THEIR PERSONAL EFFECTS:

FROM: KARL LANDMAN STREET BUS RANK, GLENCOE (MAGISTERIAL DISTRICT OF GLENCOE) VIA DUNDEE, VRYHEID, HLOBANE TO CORONATION (MAGISTERIAL DISTRICT OF VRYHEID) AND RETURN.

ROUTE DESCRIPTION:

FROM: KARL LANDMAN STREET BUS RANK, GLENCOE, TURN RIGHT INTO KARL LANDMAN STREET, PROCEED INTO AND ALONG UITHOEK STREET, ACROSS CELLE STREET TO JUNCTION WITH UNNUMBERED BY-PASS ROAD, LEFT ALONG UNNUMBERED ROAD TO JUNCTION WITH R876, RIGHT ALONG R876 TO JUNCTION WITH R34 INTO AND ALONG KARELLANDMAN STREET, DUNDEE TO JUNCTION WITH VICTORIA STREET, LEFT ALONG VICTORIA STREET TO VICTORIA STREET BUS RANK, DUNDEE, CONTINUE ALONG VICTORIA STREET (R34) INTO AND ALONG KERK STREET, VRYHEID, LEFT INTO PRESIDENT STREET, RIGHT INTO UTRECHT STREET, RIGHT INTO MASON STREET BUS RANK, VRYHEID, CONTINUE ALONG UTRECHT STREET, RIGHT INTO VAN RIEBEECK STREET, LEFT INTO STRETCH STREET, LEFT INTO R44 TO JUNCTION WITH R46, CONTINUE ALONG R46 TO JUNCTION WITH R268, LEFT ALONG R268 PASSED THE ENTRANCE TO HLOBANE HOSTEL NO.1 TO JUNCTION WITH R34, LEFT ALONG R34 TO ENTRANCE OF VRYHEID CORONATION COLLIERY AND RETURN ALONG THE SAME ROUTE.

RESTRICTION:

ON THE FORWARD JOURNEY, NO PERSONS TO BE PICKED UP BETWEEN MASON STREET BUS, VRYHEID AND VRYHEID CORONATION COLLIERY AND ON THE RETURN JOURNEY, NO PERSONS TO BE SET DOWN BETWEEN VRYHEID CORONATION COLLIERY AND MASON STREET BUS RANK INCLUSIVE.

### ROUTE 19

EMPLOYEES OF DURBAN NAVIGATION COLLIERIES, DANNHAUSER AND THEIR PERSONAL EFFECTS:

FROM: DURBAN NAVIGATION COLLIERIES, DANNHAUSER TO BROOKSNEK (BORDER OF REPUBLIC OF SOUTH AFRICA AND TRANSKEI) AND RETURN.

ROUTE DESCRIPTION:

FROM DURBAN NAVIGATION COLLIERIES, DANNHAUSER VIA NEWLY CONSTRUCTED ROAD TO DISTRICT ROAD 204, TURN LEFT ALONG ROAD 204 AND PROCEED ALONG THIS ROAD TO THE JUNCTION WITH PROVINCIAL ROAD NO. 1, TURN LEFT ONTO PROVINCIAL ROAD NO.1 AND PROCEED ALONG PROVINCIAL ROAD NO.1 VIA LADYSMITH TO THE JUNCTION WITH NATIONAL ROAD N3, THEN CONTINUE ALONG NATIONAL ROAD N3 VIA MOOI RIVER AND PIETERMARITZBURG UP TO THE INFORMATION SIGN INDICATING TRANSKEI, TURN LEFT AT THIS SIGN AND FOLLOW THE FLY-OVER ONTO PROVINCIAL ROAD 338, CONTINUE ALONG ROAD 338 UP TO THE JUNCTION WITH MAIN ROAD 5, TURN LEFT ALONG MAIN ROAD NO.5, AT THIS JUNCTION AND PROCEED ALONG MAIN ROAD NO.5 VIA RICHMOND AND IXOPO TO UMZIMKULU BORDER POST (REPUBLIC OF SOUTH AFRICA AND TRANSKEI) THEN CONTINUE ALONG TRANSKEI ROAD INTO MAIN ROAD 416, CONTINUE ALONG MAIN ROAD 416 INTO TRANSKEI ROAD, CONTINUE ALONG TRANSKEI ROAD INTO MAIN ROAD 610, CONTINUE ALONG MAIN ROAD 610 TO BROOKSNEK (BORDER OF REPUBLIC OF SOUTH AFRICA AND TRANSKEI) AND RETURN ALONG THE SAME ROUTE.

ON THE RETURN ROUTE AT THE JUNCTION OF PROVINCIAL ROAD 338 AND NATIONAL ROAD N3 TURN LEFT ONTO NATIONAL ROAD N3 AND PROCEED TO DURNACOL. AS PER ABOVE PRESCRIBED ROUTE.

RESTRICTION:

NO EMPLOYEES FROM DURNACOL TO BE PICKED OR SET DOWN AT ANY POINT BETWEEN DURNACOL AND BROOKSNEK.

### TIME TABLE

AS AND WHEN REQUIRED BY DURBAN NAVIGATION COLLIERIES.

### SCALE OF CHARGES

AS PER CONTRACT WITH SOUTH AFRICAN IRON & STEEL INDUSTRIAL CORPORATION LIMITED.

### ROUTE NO. 20

PERSONS AND THEIR PERSONAL EFFECTS:

FROM: NEWCASTLE BUS RANK, (MAGISTERIAL DISTRICT OF NEWCASTLE) TO BELLED BUS STATION (MAGISTERIAL DISTRICT OF PRETORIA) AND RETURN.

ROUTE DESCRIPTION:

FROM NEWCASTLE BUS RANK. CONTINUE ALONG CHURCH STREET LEFT INTO VOORTREKKER STREET, LEFT INTO KIRKLAND STREET, LEFT INTO ALLEN STREET INTO AND ALONG R23 INTO AND ALONG N3 INTO AND ALONG N1, CONTINUE INTO AND ALONG R28 INTO AND ALONG POTGIETER STREET, PRETORIA TO BELLE OMBRE BUS STATION AND RETURN ALONG THE SAME ROUTE.

(ALTERNATIVELY: FOLLOW PRESCRIBED ROUTE AS DETERMINED BY LOCAL AUTHORITIES EN ROUTE)

RESTRICTION:

SUBJECT TO THE PROVISO THAT PERSONS MAY ONLY BE PICKED UP AND SET DOWN AS PER SCALE OF CHARGES. SUBJECT TO THE FURTHER CONDITION THAT THIS TRANSPORTATION MAY BE CONDUCTED ONLY BY MEANS OF A SINGLE DECKER BUS WITH A MINIMUM SEATING CAPACITY OF 60 (SIXTY) PERSONS.

### ROUTE NO.21 (A)

EMPLOYEES OF DURBAN NAVIGATION COLLIERIES AND THEIR PERSONAL EFFECTS:

FROM: DURBAN NAVIGATION COLLIERIES – DANNHAUSER (MAGISTERIAL DISTRICT OF DANNHAUSER) TO KING WILLIAMSTOWN (MAGISTERIAL DISTRICT OF KING WILLIAMSTOWN) AND RETURN.

ROUTE DESCRIPTION:

FROM DURBAN NAVIGATION COLLIERIES ALONG ROAD 204 TO JUNCTION WITH MAIN ROAD 1, CONTINUE LEFT ALONG MAIN ROAD 1 INTO NEWCASTLE



## transport

Department:  
Transport  
Province of KwaZulu-Natal

## GAZETTE

LGKZNG44-2020-FEB

REGION: ALL

ROAD (LADYSMITH) CONTINUE ALONG NEWCASTLE ROAD, ALFRED STREET, RIGHT ALONG ALFRED STREET TO CROWSHAW STREET, LEFT ALONG CROWSHAW STREET INTO AND ALONG LYELL STREET TO KING STREET, RIGHT ALONG KING STREET AND POORT STREET JUNCTION WITH MAIN ROAD 31, CONTINUE INTO AND ALONG MAIN ROAD 31 TO VAN REENEN, FROM VAN REENEN FOLLOW N8 TO HARRISMITH, FROM HARRISMITH CONTINUE LEFT ALONG R49 TO BETHLEHEM, FROM BETHLEHEM FOLLOW R26 VIA FOURIESBURG, FICKSBURG, CLOCOLAN, LADYBRAND HOBHOUSE, WEPENER TO ZASTRON, FROM ZASTRON FOLLOW R30 VIA ALIWIAL NORTH, JAMESTOWN, QUEENSTOWN, CATHCART, STUTTERHEIM TO KING WILLIAMSTOWN AND RETURN ALONG THE SAME ROUTE.

SUBJECT TO THE CONDITION THAT ONLY DURBAN NAVIGATION COLLIERIES WORKERS TO BE CONVEYED ON THE FORWARD AND RETURN JOURNEYS.

TIME TABLE:

AS AND WHEN REQUIRED BY DURBAN NAVIGATION COLLIERIES FOR THE CONVEYANCE OF EMPLOYEES PROCEEDING TO THEIR PLACE OF RESIDENCE.

SCALE OF CHARGES: AS PER CONTRACT AGREEMENT.

ROUTE NO. 21 (B)

ALTERNATIVE ROUTE VIA ALICE (CISKEI) TO KING WILLIAMSTOWN: ROUTE (B)

FROM: DURBAN NAVIGATION COLLIERIES – DANNAHAUSER (MAGISTERIAL DISTRICT OF DANNAHAUSER) VIA ALICE (REPUBLIC OF CISKEI) TO KING WILLIAMSTOWN (MAGISTERIAL DISTRICT OF KING WILLIAMSTOWN) AND RETURN.

ROUTE DESCRIPTION:

FROM DURBAN NAVIGATION COLLIERIES ALONG ROAD 204 TO JUNCTION WITH MAIN ROAD 1, CONTINUE LEFT ALONG MAIN ROAD 1 INTO NEWCASTLE ROAD (LADYSMITH) CONTINUE ALONG NEWCASTLE ROAD, ALFRED STREET, RIGHT ALONG ALFRED STREET TO CROWSHAW STREET, LEFT ALONG CROWSHAW STREET INTO AND ALONG LYELL STREET TO KING STREET, RIGHT ALONG KING STREET AND POORT STREET JUNCTION WITH MAIN ROAD 31, CONTINUE INTO AND ALONG MAIN ROAD 31 TO VAN REENEN, FROM

ROUTE NO. 25

PERSON AND THEIR PERSONAL EFFECTS:

FROM: BERGVILLE BUS RANK (MAGISTERIAL DISTRICT OF BERGVILLE) TO BARAGWANATH HOSPITAL (PUTCO BUS RANK) (MAGISTERIAL DISTRICT OF JOHANNESBURG) AND RETURN.

ROUTE DESCRIPTION:

FROM BERGVILLE BUS RANK ALONG TATHAM ROAD TO THE JUNCTION WITH ROAD 11, CONTINUE ALONG ROAD 11 TO JUNCTION ROAD 30, CONTINUE RIGHT ALONG ROAD 30 TO THE JUNCTION WITH ROAD 31, CONTINUE LEFT ALONG ROAD 31 TO VAN REENEN (BORDER NATAL AND ORANGE FREE STATE), CONTINUE ALONG N8 (ROAD P57) BY-PASSING HARRISMITH, WARDEN AND VILLIERS TO HEIDELBERG ROAD (103) AND PROCEED TO VICKERS ROAD ALONG VICKERS ROAD – MAGISTERIAL DISTRICT OF JOHANNESBURG TO RUVEN ROAD AND PROCEED ALONG RUVEN ROAD TO MAIN REEF ROAD, ALONG MAIN REEF ROAD TO WOLHUTERS STREET LEFT ALONG WOLHUTERS STREET TO WOLHUTERS'S MENS HOSTEL, CONTINUE ALONG WOLHUTERS STREET RIGHT INTO CITY SUBURBAN STREET, LEFT INTO DURBAN STREET LEFT INTO END STREET, RIGHT INTO HEIDELBERG STREET, JOIN WEMMER JUBILEE STREET TO ELLEFF STREET EXTENSION, RIGHT INTO TRUMP STREET, LEFT INTO BOOYSENS STREET TO KIMBERLY ROAD (R29) RIGHT INTO POTCHEFSTROOM ROAD TO BARAGWANATH HOSPITAL BUS RANK AND RETURN ALONG THE SAME ROUTE.

RESTRICTION:

SUBJECT TO THE RESTRICTION THAT ON THE JOURNEYS TO BARAGWANATH NO PERSONS SHALL BE SET DOWN BETWEEN BERGVILLE AND HARRISMITH AND ON THE RETURN JOURNEYS FROM BARAGWANATH NO PERSONS SHALL BE PICKED UP BETWEEN HARRISMITH AND BERGVILLE.

ROUTE NO. 26

PERSONS AND THEIR PERSONAL EFFECTS:

FROM: BRUNTVILLE BLACK TOWNSHIP (MAGISTERIAL DISTRICT OF MOOI RIVER) TO MOOI RIVER TEXTILES (MAGISTERIAL DISTRICT OF MOOI RIVER) AND RETURN.

DEPART FROM MAIN STREET, BRUNTVILLE BLACK TOWNSHIP, MOOI RIVER SOUTH, BOROUGH OF MOOI RIVER TO THE UNNAMED ENTRANCE ROAD TO THE BRUNTVILLE BLACK TOWNSHIP, TURN LEFT AND CONTINUE PAST THE N.P.A CLINIC AND CEMETERY TO THE INTERSECTION OF ROAD 4/1, TURN LEFT AND PROCEED ALONG ROAD 14/1 OVER THE N3/4 BRIDGE TO THE INTERSECTION OF ROADS 14/1 AND 1/7, TURN RIGHT INTO ROAD 1/7 AND PROCEED TO THE INTERSECTION OF ROAD 1/7 AND LAWRENCE ROAD IN MOOI RIVER, TURN LEFT AND PROCEED ALONG LAWRENCE ROAD TO THE INTERSECTION OF LAWRENCE ROAD AND MARKET STREET, TURN RIGHT INTO MARKET STREET AND PROCEED OVER THE RAILWAY BRIDGE TO THE INTERSECTION OF MARKET STREET AND CLAUGHTON TERRACE, TURN LEFT INTO CLAUGHTON TERRACE FOR 2 (TWO) KILOMETRES OVER THE BRIDGE, OVER THE MOOI RIVER, TO THE BUS RANK AND RETURN ALONG THE SAME ROUTE. THE HOLDER IS ENTITLED TO OPERATE INTERMEDIATE JOURNEYS BETWEEN BRUNTVILLE AND MOOI IN ACCORDANCE WITH THE TIME TABLE.

14.30 – T.FERN.T. (SCHOOL TERMS)

TERMINUS/ VOORTREKKER/ MURCHISON/ SUNDERLAND/ KIRKLAND/ ST. DOMINIC/ SCOTT/ BOUNDARY/ HENRIETTA/ PANORAMA/ DAVILLIA /PANORAMA/ HENRIETTA/ BOUNDARY/ SCOTT/ SUNDERLAND/ KIRKLAND/ VOORTREKKER/ TERMINUS.

14.30 – SCHOOL HOLIDAYS – T.L.F – WOOD.F

TERMINUS/ VOORTREKKER/ MURCHISON/ SUNDERLAND/ KIRKLAND/ CENTRE/ ST. THOMAS/ DRAPER/ HATHORN/ LINK/ GREEN/ CENTRE/ LOXTON/ DRAPER/ HENRIETTA/ PANORAMA/ DAVILLIA/ PANORAMA/ TROLLIP/ BOUNDARY/ LINK/ HOSPITAL/ CENTRE/ ROBSON/ KENNETH/ FAIRLEIGH CRS/ KENNETH/ ROBSON/ CENTRE/ HOSPITAL/ LINK/ SCOTT/ SUNDERLAND/ KIRKLAND/ TERMINUS.

17.15 – T.L.F WOOD.

TERMINUS/ VOORTREKKER/ MURCHISON/ SUNDERLAND/ KIRKLAND/ CENTRE/ ST. THOMAS/ DRAPER/ HATHORN/ LINK/ GREEN/ CENTRE/ LOXTON/ DRAPER/ HENRIETTA/ PANORAMA/ DAVILLIA/ PANORAMA/ TROLLIP/ BOUNDARY/ SCOTT/ SUNDERLAND/ KIRKLAND/ VOORTREKKER/ TERMINUS.

17.15 – T.F

TERMINUS/ VOORTREKKER/ MURCHISON/ SUNDERLAND/ SCOTT/ LINK/ HOSPITAL/ CENTRE/ ROBSON/ KENNETH/ FAIRLEIGH CRS/ KENNETH/ ROBSON/ CENTRE/ HOSPITAL/ LINK/ SCOTT/ SUNDERLAND/ KIRKLAND/ VOORTREKKER/ TERMINUS.

DESCRIPTION:

T – TOWN SATURDAYS:

L – LENNOXTON 06.45 – T.L.F – WOOD.F.

F – FAIRLEIGH 08.30 – T.L.F.

F – WOOD – FERNWOOD 10.45 – T.L.F

13.15 – T.L.F – WOOD.F.

ROUTE NO. 27

PERSONS AND THEIR PERSONAL EFFECTS:

LENNOXTON AND FAIRLEIGH – BUS TIME TABLE

06.45 – T.F. – WOOD

TERMINUS/ VOORTREKKER/ MURCHISON/ SUNDERLAND/ SCOTT/ BOUNDARY/ HENRIETTA/ PANORAMA/ DAVILLIA/ PANORAMA/ HENRIETTA/ BOUNDARY/ SCOTT/ ST. DOMINIC/ CHURCH/ BIRD/ KIRKLAND/ VOORTREKKER/ TERMINUS.

06.45 – T.L.F – DURING SCHOOL TERMS.

TERMINUS/ VOORTREKKER/ MURCHISON/ SUNDERLAND/ KIRKLAND/ CENTRE/ ST. THOMAS/ DRAPER/ HATHORN/ LINK/ GREEN/ CENTRE/ LOXTON/ DRAPER/ HENRIETTA/ PANORAMA/ DAVILLIA/ PANORAMA/ TROLLIP/ BOUNDARY/ LINK/ HOSPITAL/ CENTRE/ ROBSON/ KENNETH/ FAIRLEIGH CRS/ KENNETH/ ROBSON/ CENTRE/ HOSPITAL/ LINK/ SCOTT/ ST. DOMINIC/ TAGORE/ JENKYN/ BIRD/ KIRKLAND/ VOORTREKKER/ TERMINUS

08.30 – T.L.F

TERMINUS/ VOORTREKKER/ MURCHISON/ SUNDERLAND/ KIRKLAND/ CENTRE/ ST. THOMAS/ DRAPER/ HATHORN/ LINK/ GREEN/ CENTRE/ LOXTON/ DRAPER/ HENRIETTA/ PANORAMA/ DAVILLIA/ PANORAMA/ TROLLIP/ BOUNDARY/ LINK/ HOSPITAL/ CENTRE/ ROBSON/ KENNETH/ FAIRLEIGH CRS/ KENNETH/ ROBSON/ CENTRE/ HOSPITAL/ LINK/ SCOTT/ SUNDERLAND/ KIRKLAND/ VOORTREKKER/ TERMINUS.

11.00 – T.L.F. – WOOD.F.

TERMINUS/ VOORTREKKER/ MURCHISON/ SUNDERLAND/ KIRKLAND/ CENTRE/ ST. THOMAS/ DRAPER/ HATHORN/ LINK/ GREEN/ CENTRE/ LOXTON/ DRAPER/ HENRIETTA/ PANORAMA/ DAVILLIA/ PANORAMA/ TROLLIP/ BOUNDARY/ LINK/ HOSPITAL/ CENTRE/ ROBSON/ KENNETH/ FAIRLEIGH CRS/ KENNETH/ ROBSON/ CENTRE/ HOSPITAL/ LINK/ SCOTT/ ST. DOMINIC/ TAGORE/ JENKYN/ BIRD/ KIRKLAND/ VOORTREKKER/ TERMINUS

12.30 – T.L.F

TERMINUS/ VOORTREKKER/ MURCHISON/ SUNDERLAND/ KIRKLAND/ CENTRE/ ST. THOMAS/ DRAPER/ HATHORN/ LINK/ GREEN/ CENTRE/ LOXTON/ DRAPER/ HENRIETTA/ PANORAMA/ TROLLIP/ BOUNDARY/ LINK/ HOSPITAL/ CENTRE/ ROBSON/ KENNETH/ FAIRLEIGH CRS/ KENNETH/ ROBSON/ CENTRE/ HOSPITAL/ LINK/ SCOTT/ SUNDERLAND/ KIRKLAND/ VOORTREKKER/ TERMINUS.

13.45 – T.L.F.

TERMINUS/ VOORTREKKER/ MURCHISON/ SUNDERLAND/ SCOTT/ LINK/ HOSPITAL/ CENTRE/ ROBSON/ KENNETH/ FAIRLEIGH CRS/ KENNETH/ ROBSON/ CENTRE/ HOSPITAL/ LINK/ BOUNDARY/ TROLLIP/ PANORAMA/ HENRIETTA/ DRAPER/ LOXTON/ CENTRE/ GREEN/ LINK/ HATHORN/ DRAPER/ ST. THOMAS





## transport

Department:  
Transport  
Province of KwaZulu-Natal

## GAZETTE

LGKZNG44-2020-FEB

REGION: ALL

CENTRE/ KIRKLAND/ VOORTREKKER/ TERMINUS.

14.30 T.F.F. WOOD/L (SCHOOL TERMS)

TERMINUS/ VOORTREKKER/ MURCHISON/ SUNDERLAND/ KIRKLAND/ ST. DOMINIC/ SCOTT/ LINK/ HOSPITAL/ CENTRE/ ROBSON/ KENNETH/ FAIRLEIGH CRES/ KENNETH/ ROBSON/ CENTRE/ HOSPITAL/ LINK/ BOUNDARY/ TROLLIP/ PANORAMA/ DAVILLIA/ PANORAMA/ HENRIETTA/ DRAPER/ LOXTON/ CENTRE/ GREEN/ LINK/ HATHORN/ DRAPER/ ST. THOMAS/ CENTRE/ KIRKLAND/ VOORTREKKER/ TERMINUS.

ROUTE NO. 28

PERSONS AND THEIR PERSONAL EFFECTS:

FROM: ALEXANDER STREET BUS RANK, LADYSMITH, ALONG ALEXANDER STREET TO LYEEL STREET LEFT ALONG LYEEL STREET TO THE JUNCTION WITH SHORT STREET, RIGHT ALONG SHORT STREET WHICH BECOMES PROVINCIAL MAIN ROAD 1/11 (LADYSMITH COMMONAGE) CONTINUE ALONG PROVINCIAL MAIN ROAD 1/11 AND PROVINCIAL MAIN ROAD 1/10 TO THE TURN OFF TO COLENZO ON THE FARM TUGELA DRIFT 1062, CONTINUE LEFT ALONG THIS ROAD AND PROCEED OVER TUGELA RIVER TO SIR GEORGE STREET (COLENZO) CONTINUE RIGHT ALONG SIR GEORGE STREET TO DOORNKOP STREET, RIGHT ALONG DOORNKOP STREET TO TUGELA STREET, LEFT ALONG TUGELA STREET TO COLENZO BUS RANK, FROM COLENZO BUS RANK PROCEED ALONG TUGELA STREET TO WEST STREET, CONTINUE LEFT ALONG WEST STREET TO SIR GEORGE STREET, CONTINUE RIGHT ALONG SIR GEORGE STREET TO JUNCTION WITH MAIN ROAD 12/3, CONTINUE RIGHT ALONG MAIN ROAD 12/3 AND LEFT INTO AND ALONG PROVINCIAL MAIN ROAD 1/9 TO ROAD 11/1 (PLESSISLAER 1331) CONTINUE LEFT ALONG PROVINCIAL MAIN ROAD 1/9 INTO HARDING STREET (ESTCOURT) AND PROCEED ALONG HARDING STREET TO ALEXANDRA STREET, CONTINUE RIGHT ALONG ALEXANDRA STREET TO ALEXANDRA STREET BUS RANK, RETURN FROM ALEXANDRA STREET BUS RANK ALONG ALEXANDRA STREET TO CONNOR STREET, RIGHT ALONG CONNOR STREET TO LORNE STREET, LEFT ALONG LORNE STREET TO ROAD 103 TO THE JUNCTION WITH ROAD 168, CONTINUE ALONG ROAD 168 AND RETURN LEFT ALONG WESTERN FREEWAY, TURN LEFT INTO AND ALONG ROAD 152, RIGHT INTO AND ALONG ROAD 103 (OLD MAIN ROAD) LEFT INTO AND ALONG LAWRENCE STREET TO BUS RANK IN MOOI RIVER, FROM BUS RANK, TURN LEFT INTO ROAD 103 (OLD MAIN ROAD) LEFT INTO WESTERN FREEWAY TO PIETERMARITZBURG ALONG OLD GREYTOWN ROAD, RIGHT INTO AND ALONG CHURCH STREET, LEFT INTO AND ALONG EAST STREET TO EAST STREET BUS STOP, CONTINUE ALONG EAST STREET (WHICH BECOMES ECHO ROAD) TO ORTHMANN ROAD, LEFT ALONG ORTHMANN ROAD TO N3 INTERCHANGE, CONTINUE RIGHT AND ALONG NATIONAL ROAD N8 VIA TOLL ROAD INTO AND ALONG WESTERN FREEWAY INTO OLD DUTCH ROAD, CONTINUE ALONG OLD DUTCH ROAD INTO ALICE STREET, ALONG ALICE STREET TO MARKET ROAD, TURN RIGHT ALONG MARKET ROAD INTO VICTORIA STREET BUS RANK, FROM BUS RANK RETURN ALONG CANNONGATE ROAD ONTO WESTERN FREEWAY, CONTINUE ALONG WESTERN FREEWAY INTO AND ALONG N8 AND FOLLOW FORWARD PRESCRIBED ROUTE.

ALTERNATIVELY FOLLOW PRESCRIBED ROUTE BY LOCAL AUTHORITIES.

RESTRICTION:

SUBJECT TO THE CONDITION THAT THE HOLDER MAY NOT OPERATE BETWEEN NEWCASTLE, MADADENI RO OSIZWENI OR FROM OSIZWENI, MADADENI, NEWCASTLE WHILST THE AGREEMENT CONCLUDED BETWEEN THE HOLDER, KWA-ZULU BUS SERVICE (PTY) LTD, TILLY BUS SERVICE (PTY) LTD, N.S. DESAI AND EAJ TRANSPORT SERVICES CC REMAINS VALID AND BINDING.

ROUTE NO. 29:

PERSONS AND THEIR PERSONAL EFFECTS:

FROM: DANNHAUSER BUS RANK ALONG WEST STREET TO THE JUNCTION WITH PROVINCIAL MAIN ROAD 35/1 – 35/2 AND ROAD 204, CONTINUE LEFT ALONG ROAD 204 VIA DANNHAUSER TOWN TO THE JUNCTION WITH PROVINCIAL MAIN ROAD 1/12 (WYKEHAM 7852) CONTINUE LEFT ALONG PROVINCIAL MAIN ROAD 1/12 AND 1/11 INTO NEWCASTLE ROAD (LADYSMITH), CONTINUE ALONG NEWCASTLE ROAD TO ALFRED STREET, RIGHT ALONG ALFRED STREET TO CRAWSHAW STREET, LEFT ALONG CRAWSHAW STREET INTO LYEEL STREET, CONTINUE ALONG LYEEL STREET TO ALEXANDER STREET, LEFT ALONG ALEXANDER STREET TO ALEXANDER STREET BUS RANK, FROM ALEXANDER STREET BUS RANK, LADYSMITH, ALONG ALEXANDER STREET TO LYEEL STREET LEFT ALONG LYEEL STREET TO THE JUNCTION WITH SHORT STREET, RIGHT ALONG SHORT STREET WHICH BECOMES PROVINCIAL MAIN ROAD 1/11 (LADYSMITH COMMONAGE) CONTINUE ALONG PROVINCIAL MAIN ROAD 1/11 AND PROVINCIAL MAIN ROAD 1/10 TO THE TURN OFF TO COLENZO ON THE FARM TUGELA DRIFT 1062, CONTINUE LEFT ALONG THIS ROAD AND PROCEED OVER TUGELA RIVER TO SIR GEORGE STREET (COLENZO) CONTINUE RIGHT ALONG SIR GEORGE STREET TO DOORNKOP STREET, RIGHT ALONG DOORNKOP STREET TO TUGELA STREET, LEFT ALONG TUGELA STREET TO COLENZO BUS RANK, FROM COLENZO BUS RANK PROCEED ALONG TUGELA STREET TO WEST STREET, CONTINUE LEFT ALONG WEST STREET TO SIR GEORGE STREET, CONTINUE RIGHT ALONG SIR GEORGE STREET TO JUNCTION WITH MAIN ROAD 12/3, CONTINUE RIGHT ALONG MAIN ROAD 12/3 AND LEFT INTO AND ALONG PROVINCIAL MAIN ROAD 1/9 TO ROAD 11/1 (PLESSISLAER 1331) CONTINUE LEFT ALONG PROVINCIAL MAIN ROAD 1/9 INTO HARDING STREET (ESTCOURT) AND PROCEED ALONG HARDING STREET TO ALEXANDRA STREET, CONTINUE RIGHT ALONG ALEXANDRA STREET TO ALEXANDRA STREET BUS RANK, RETURN FROM ALEXANDRA STREET BUS RANK ALONG ALEXANDRA STREET TO CONNOR STREET, RIGHT ALONG CONNOR STREET TO LORNE STREET, LEFT ALONG LORNE STREET TO ROAD 103 TO THE JUNCTION WITH ROAD 168, CONTINUE ALONG ROAD 168 AND RETURN LEFT ALONG WESTERN FREEWAY, TURN LEFT INTO AND ALONG ROAD 152, RIGHT INTO AND ALONG ROAD 103 (OLD MAIN ROAD) LEFT INTO AND ALONG LAWRENCE STREET TO BUS RANK IN MOOI RIVER, FROM BUS RANK, TURN LEFT INTO ROAD 103 (OLD MAIN ROAD) LEFT INTO WESTERN FREEWAY TO PIETERMARITZBURG ALONG OLD GREYTOWN ROAD, RIGHT INTO AND ALONG CHURCH STREET, LEFT INTO AND ALONG EAST STREET TO EAST STREET BUS STOP, CONTINUE ALONG EAST STREET (WHICH BECOMES ECHO ROAD) TO ORTHMANN ROAD, LEFT ALONG ORTHMANN ROAD TO N8 INTERCHANGE, CONTINUE RIGHT AND ALONG NATIONAL ROAD N8 VIA TOLL ROAD INTO AND ALONG WESTERN FREEWAY INTO OLD DUTCH ROAD, CONTINUE ALONG OLD DUTCH ROAD INTO ALICE STREET, ALONG ALICE STREET TO MARKET ROAD, TURN RIGHT ALONG MARKET ROAD INTO VICTORIA STREET BUS RANK, FROM BUS RANK RETURN ALONG CANNONGATE ROAD ONTO WESTERN FREEWAY, CONTINUE ALONG WESTERN FREEWAY INTO AND ALONG N8 AND FOLLOW FORWARD PRESCRIBED ROUTE.

ALTERNATIVE ROUTE

IN THE EVENT OF A BUS FULLY LAIDEN WITH NO PERSONS DESTINED FOR LADYSMITH ON BOARD, FOLLOW PRESCRIBED ROUTE FROM DANNHAUSER BUS RANK TO JUNCTION OF ROAD 1 AND 32, TURN LEFT ALONG ROAD 32, RIGHT ALONG ROAD 325, RIGHT ALONG ROAD 544, TURN LEFT ALONG ROAD 1 AND CONTINUE ALONG PRESCRIBED ROUTE TO DURBAN

ALTERNATIVELY FOLLOW PRESCRIBED ROUTE BY LOCAL AUTHORITIES.

ROUTE NO. 30

PERSONS AND PERSONAL EFFECTS:

FROM NEWCASTLE BUS TERMINUS, PROCEED ALONG TERMINUS STREET, LEFT ALONG VOORTREKKER STREET AND PROCEED VIA MURCHISON STREET, HARDWICK STREET, FARADAY STREET, ALBERT WESSELS DRIVE TO ROAD 410, TURN RIGHT ALONG ROAD 410 INTO AND ALONG PROVINCIAL MAIN ROAD 1/12 TO THE JUNCTION WITH PROVINCIAL MAIN ROAD 1/12 AND ROAD 35/2, CONTINUE LEFT ALONG PROVINCIAL MAIN ROAD 35/2 TO THE JUNCTION WITH PROVINCIAL MAIN ROAD 35/1 – 35/2 AND ROAD 204, CONTINUE RIGHT ALONG WEST STREET FOR A DISTANCE OF 0.5 KILOMETRES TO DANNHAUSER BUS RANK, FROM DANNHAUSER BUS RANK ALONG WEST STREET TO THE JUNCTION WITH PROVINCIAL MAIN ROAD 35/1 – 35/2 AND ROAD 204, CONTINUE LEFT ALONG ROAD 204 VIA DANNHAUSER TOWN TO THE JUNCTION WITH PROVINCIAL MAIN ROAD 1/12 (WYKEHAM 7852) CONTINUE LEFT ALONG PROVINCIAL MAIN ROAD 1/12 AND 1/11 INTO NEWCASTLE ROAD (LADYSMITH), CONTINUE ALONG NEWCASTLE ROAD TO ALFRED STREET, RIGHT ALONG ALFRED STREET TO CRAWSHAW STREET, LEFT ALONG CRAWSHAW STREET INTO LYEEL STREET, CONTINUE ALONG LYEEL STREET TO ALEXANDER STREET, LEFT ALONG ALEXANDER STREET TO ALEXANDER STREET BUS RANK, FROM ALEXANDER STREET BUS RANK, LADYSMITH, ALONG ALEXANDER STREET TO LYEEL STREET LEFT ALONG LYEEL STREET TO THE JUNCTION WITH SHORT STREET, RIGHT ALONG SHORT STREET WHICH BECOMES PROVINCIAL MAIN ROAD 1/11 (LADYSMITH COMMONAGE) CONTINUE ALONG PROVINCIAL MAIN ROAD 1/11 AND PROVINCIAL MAIN ROAD 1/10 TO THE TURN OFF TO COLENZO ON THE FARM TUGELA DRIFT 1062, CONTINUE LEFT ALONG THIS ROAD AND PROCEED OVER TUGELA RIVER TO SIR GEORGE STREET (COLENZO) CONTINUE RIGHT ALONG SIR GEORGE STREET TO DOORNKOP STREET, RIGHT ALONG DOORNKOP STREET TO TUGELA STREET, LEFT ALONG TUGELA STREET TO COLENZO BUS RANK, FROM COLENZO BUS RANK PROCEED ALONG TUGELA STREET TO WEST STREET, CONTINUE LEFT ALONG WEST STREET TO SIR GEORGE STREET, CONTINUE RIGHT ALONG SIR GEORGE STREET TO JUNCTION WITH MAIN ROAD 12/3, CONTINUE RIGHT ALONG MAIN ROAD 12/3 AND LEFT INTO AND ALONG PROVINCIAL MAIN ROAD 1/9 TO ROAD 11/1 (PLESSISLAER 1331) CONTINUE LEFT ALONG PROVINCIAL MAIN ROAD 1/9 INTO HARDING STREET (ESTCOURT) AND PROCEED ALONG HARDING STREET TO ALEXANDRA STREET, CONTINUE RIGHT ALONG ALEXANDRA STREET TO ALEXANDRA STREET BUS RANK, RETURN FROM ALEXANDRA STREET BUS RANK ALONG ALEXANDRA STREET TO CONNOR STREET, RIGHT ALONG CONNOR STREET TO LORNE STREET, LEFT ALONG LORNE STREET TO ROAD 103 TO THE JUNCTION WITH ROAD 168, CONTINUE ALONG ROAD 168 AND RETURN LEFT ALONG WESTERN FREEWAY, TURN LEFT INTO AND ALONG ROAD 152, RIGHT INTO AND ALONG ROAD 103 (OLD MAIN ROAD) LEFT INTO AND ALONG LAWRENCE STREET TO BUS RANK IN MOOI RIVER, FROM BUS RANK, TURN LEFT INTO ROAD 103 (OLD MAIN ROAD) LEFT INTO WESTERN FREEWAY TO PIETERMARITZBURG ALONG OLD GREYTOWN ROAD, RIGHT INTO AND ALONG CHURCH STREET, LEFT INTO AND ALONG EAST STREET TO EAST STREET BUS STOP, CONTINUE ALONG EAST STREET (WHICH BECOMES ECHO ROAD) TO ORTHMANN ROAD, LEFT ALONG ORTHMANN ROAD TO N8 INTERCHANGE, CONTINUE RIGHT AND ALONG NATIONAL ROAD N8 VIA TOLL ROAD INTO AND ALONG WESTERN FREEWAY INTO OLD DUTCH ROAD, CONTINUE ALONG OLD DUTCH ROAD INTO ALICE STREET, ALONG ALICE STREET TO MARKET ROAD, TURN RIGHT ALONG MARKET ROAD INTO VICTORIA STREET BUS RANK, FROM BUS RANK RETURN ALONG CANNONGATE ROAD ONTO WESTERN FREEWAY, CONTINUE ALONG WESTERN FREEWAY INTO AND ALONG N8 AND FOLLOW FORWARD PRESCRIBED ROUTE.



## transport

Department:  
Transport  
Province of KwaZulu-Natal

## GAZETTE

LGKZNG44-2020-FEB

REGION: ALL

### ALTERNATIVE ROUTE

IN THE EVENT OF A BUS FULLY LAIDEN WITH NO PERSONS DESTINED FOR LADYSMITH ON BOARD, FOLLOW PRESCRIBED ROUTE FROM NEWCASTLE BUS TERMINUS TO JUNCTION OF ROAD 1 AND 32, TURN LEFT ALONG ROAD 32, RIGHT ALONG ROAD 325, RIGHT ALONG ROAD 544, TURN LEFT ALONG ROAD 1 AND CONTINUE ALONG PRESCRIBED ROUTE TO DURBAN

ALTERNATIVELY FOLLOW PRESCRIBED ROUTE BY LOCAL AUTHORITIES.

### ORGANISED PARTIES

1. CONVEYANCE OF A PARTY OF SCHOLARS FROM ANY EDUCATIONAL INSTITUTION OF BOY SCOUTS, VOORTREKKERS OR MEMBERS OF ANY SIMILAR ORGANISATION, TRAVELLING TOGETHER OR ATTENDING A CAMP, PICNIC OR OTHER GATHERING OR A PARTY OF PERSONS VISITING ANY PLACE FOR A PURPOSE OF:-

- I) ATTENDING ANY RELIGIOUS GATHERING OR WEDDING OR FUNERAL OR;
- II) TAKING PART IN A PICNIC, CONCERT OR OTHER FORM OF AMUSEMENT OR;
- III) JOINTLY TAKING PART IN OR ATTENDING ANY COMPETITION OR GAME;

PROVIDED THAT THE SAME PASSENGERS CONVEYED ON THE FORWARD JOURNEY BE CONVEYED BACK TO THE EMBARKATION POINT AND PROVIDED FURTHER THAT NO INTERMEDIATE PASSENGERS BE PICKED UP OR SET DOWN EN ROUTE.

WITHIN A RADIUS OF 240 (TWO HUNDRED AND FORTY) KILOMETRES FROM THE BUS RANK AT OLD CAMBRIAN ROAD, DANNHAUSER.

2. PERSONS WHO HAVE ORGANISED THEMSELVES INTO A GROUP AND THEIR PERSONAL EFFECTS.

FROM: DURNACOL AND DANNHAUSER TO POINTS WITHIN AN AREA WITH A RADIUS OF 400 (FOUR HUNDRED) KILOMETRES FROM DANNHAUSER POST OFFICE AND RETURN. SUBJECT TO THE EXPLICIT CONDITION THAT THE CONVEYED OF SUCH A GROUP OF PERSONS MAY ONLY BE UNDERTAKEN IF THE SAME GROUP OF PERSONS UNDERTAKE THE FORWARD AND RETURN JOURNEYS AS A PARTY FOR THE EXCLUSIVE MUTUAL PURPOSE OF ATTENDING ONE OR MORE OF THE FOLLOWING OCCASIONS:-

- I) A WEDDING
- II) A FUNERAL
- III) A RELIGIOUS GATHERING
- IV) A SPORTS MEETING, EITHER AS COMPETITORS OR AS SPECTATORS
- V) A PICNIC OR ANY OTHER SIMILAR FORM OF ORGANISED AMUSEMENT OR RECREATION.

3. PERSONS WHO HAVE ORGANISED THEMSELVES INTO A GROUP, AND THEIR PERSONAL EFFECTS:

FROM: ALEXANDRA STREET BUS RANK IN ESTCOURT TO POINTS WITHIN A RADIUS OF 600 (SIX HUNDRED) KILOMETRES FROM ALEXANDRA STREET BUS RANK AND RETURN FROM POINTS WITHIN A RADIUS OF 600 (SIX HUNDRED) KILOMETRES FROM ALEXANDRA STREET BUS RANK TO ALEXANDRA STREET BUS RANK IN ESTCOURT.

SUBJECT TO THE EXPLICIT CONDITION THAT THE CONVEYANCE OF SUCH A GROUP OF PERSONS MAY ONLY BE UNDERTAKEN IF THE SAME GROUP OF PERSONS UNDERTAKE THE FORWARD JOURNEY AND THE RETURN AS A PARTY FOR THE EXCLUSIVE MUTUAL PURPOSE TO ATTEND ONE OR MORE OF THE FOLLOWING:-

- I) A WEDDING
- II) A FUNERAL
- III) A RELIGIOUS GATHERING
- IV) A SPORTS MEETING, EITHER AS COMPETITORS OR AS SPECTATORS
- V) A PICNIC OR ANY OTHER SIMILAR FORM OF ORGANISED AMUSEMENT OR RECREATION.



## transport

Department:  
Transport  
Province of KwaZulu-Natal

## GAZETTE

LGKZNG44-2020-FEB

REGION: ALL

1)	<b>Application Number:</b> APP0121193	2)	<b>Gazette Number:</b> LGKZNG44-2020-FEB
3)	<b>Applicant:</b> TANSNAT COACHLINES(PY)LTD <b>ID NO.</b> 2001/011994/07 <b>Association:</b> NOT AVAILABLE	4)	<b>Applicant Address:</b> PRIVATE BAG X6628 NEWCASTLE 2940
5)	<b>Existing Licence Holder:</b> TRANSNAT COACH LINES TRANSNAT COACH LINES <b>ID NO.</b> 1996/024541/23	6)	<b>Existing Licence Holder Address:</b> P.O BOX 197 DANNHAUSER 3080
7)	<b>Type of application:</b> NORMAL TRANSFER AND CONVERSION	8)	<b>Operating Licence Number:</b> 1322467
9)	<b>Vehicle Type:</b> BUS	10)	1 X 75 (SEATED) + 21 (STANDING)
11)	<b>Region:</b> UTHUKELA		
12.1	<p>KZPRERC2817561 - VARIOUS BUS ROUTES – TANSNAT COACH LINES - DANNHAUSER BUS RANK TO NEWCASTLE BUS RANK AND RETURN</p> <p>ROUTE NO.1: PERSONS AND THEIR PERSONAL EFFECTS (EXCLUDING LIVESTOCK) FROM: DANNHAUSER BUS RANK (MAGISTERIAL DISTRICT OF DANNHAUSER) TO NEWCASTLE BUS RANK (MAGISTERIAL DISTRICT OF NEWCASTLE) AND RETURN.</p> <p>ROUTE DESCRIPTION: FROM DANNHAUSER BUS RANK ALONG AN UNNUMBERED ROAD FOR A DISTANCE OF 0.5 KILOMETERS TO THE JUNCTION WITH PROVINCIAL MAIN ROADS 35/1 AND ROAD 204, CONTINUE LEFT ALONG ROAD 204 THROUGH DANNHAUSER TOWN (NEWCASTLE ROAD) AND CONTINUE ALONG ROAD 204 VIA PALMIETFOONTEIN 3750, B. OF CORNWALL 8420, SPIES 3850, B. OF CORNWALL 8420 PASSING DURNACOL NO.1 AND NO.3, BOYS KRAAL NO.1-7792, BOYS KRAAL NO.2-7793, EAST HESLERTON 6783, WYKEHAM 7582 JUNCTION OF MAIN ROAD 204 AND PROVINCIAL MAIN ROAD 1/12 CONTINUE RIGHT ALONG PROVINCIAL MAIN ROAD 1/12 WYKEHAM 7582, BISMARCK 8561 (EENDVLEI STOP) MOSSDALE SCHOOL, STREKFOONTEIN 8501, LAURISTON EAST STOP, RIVERBEND 8585, MAHONEY STOP, LINCOLN 8820, LECEISTER 2970, BALLENGEICH STOP (BALLENGEICH 3299) BALLENGEICH HOTEL, STAP NADER STOP, S.A.M ROC, BIETJIES STOP, INGAGANE/KILBARCHAN STOP (KILBARCHAN 2969) TO THE JUNCTION WITH PROVINCIAL MAIN ROAD 1/12 AND ALBERT WESSELS DRIVE, CONTINUE RIGHT ALONG ALBERT WESSELS DRIVE TO HARDWICK STREET, CONTINUE LEFT ALONG HARDWICK STREET TO MURCHISON STREET, CONTINUE LEFT ALONG MURCHISON STREET TO VOORTREKKER STREET TO CHURCH STREET, CONTINUE RIGHT ALONG CHURCH STREET TO BUS RANK IN CHURCH STREET AND RETURN ALONG THE SAME ROUTE.</p> <p>ROUTE NO.2 PERSONS AND THEIR PERSONAL EFFECTS (EXCLUDING LIVESTOCK) FROM: DANNHAUSER BUS RANK (MAGISTERIAL DISTRICT OF DANNHAUSER) VIA NEWCASTLE BUS RANK TO ISCOR FACTORY SITE (MAGISTERIAL DISTRICT OF NEWCASTLE) AND RETURN.</p> <p>ROUTE DESCRIPTION: FROM DANNHAUSER BUS RANK ALONG UNNUMBERED ROAD FOR A DISTANCE OF 0.5 KILOMETERS TO THE JUNCTION WITH PROVINCIAL MAIN ROADS 35/1 AND 35/2 AND ROAD 204, CONTINUE LEFT ALONG ROAD 204 THROUGH DANNHAUSER TOWN (NEWCASTLE ROAD) AND CONTINUE ALONG ROAD 204 VIA PALMIETFOONTEIN 3750, B. OF CORNWALL 8420, SPIES 3850, B. OF CORNWALL 8420 PASSING DURNACOL NO.1 AND NO.3, BOYS KRAAL NO.1-7792, BOYS KRAAL NO.2-7793, EAST HESLERTON 6783, WYKEHAM JUNCTION OF MAIN ROAD 204 AND PROVINCIAL MAIN ROAD 1/12 CONTINUE RIGHT ALONG PROVINCIAL MAIN ROAD 1/12 VIA WYKEHAM 7582, BISMARCK 8561 (EENDVLEI STOP) MOSSDALE SCHOOL, STERKFOONTEIN 8501, LAURISTON EAST STOP, RIVERBEND 8585, MAHONEY STOP, LINCOLN 8820, LECEISTER 2970, BALLENGEICH STOP (BALLENGEICH 3299) BALLENGEICH HOTEL, STAP NADER STOP, S.A.M ROC, BIETJIES STOP, INGAGANE/KILBARCHAN STOP (KILBARCHAN 2969) TO THE JUNCTION WITH PROVINCIAL MAIN ROAD 1/12 AND ALBERT WESSELS DRIVE, CONTINUE RIGHT ALONG ALBERT WESSELS DRIVE TO HARDWICK STREET, CONTINUE LEFT ALONG HARDWICK STREET TO MURCHISON STREET, CONTINUE LEFT ALONG MURCHISON STREET TO VOORTREKKER STREET, CONTINUE RIGHT ALONG VOORTREKKER STREET TO CHURCH STREET, CONTINUE RIGHT ALONG CHURCH STREET TO BUS RANK IN CHURCH STREET (NEWCASTLE) RETURN FROM NEWCASTLE BUS RANK ALONG CHURCH STREET TO VOORTREKKER STREET, CONTINUE ALONG VOORTREKKER STREET TO MURCHISON STREET CONTINUE LEFT ALONG MURCHISON STREET TO HARDWICK STREET CONTINUE LEFT ALONG HARDWICK STREET TO THE JUNCTION WITH PROVINCIAL MAIN ROAD 1/12 (VOLKRUST ROAD) CONTINUE RIGHT ALONG VOLKRUST ROAD, PROVINCIAL MAIN ROAD 1/12 FOR A DISTANCE OF 10.1 KILOMETERS TO THE JUNCTION WITH PRIVATE ROAD, EXCESS ROAD TO ISCOR FACTORY SITE OFFICE AND RETURN ALONG THE SAME ROUTE. (ALTERNATIVELY, ROUTE IN NEWCASTLE TOWN AS PER PRESCRIBED ROUTE BY LOCAL AUTHORITY)</p> <p>ROUTE NO.3: 1. WORKERS AND THEIR PERSONAL EFFECTS ON BEHALF OF J.F. MACQUET AND SONS (PTY) LTD (SUBJECT TO THE CONDITION THAT ALL WORKERS ARE IN POSSESSION OF TICKETS STAMPED BY J.F. MACQUET AND SONS (PTY) LTD. 2. FROM: KILKEEL 9132 (KWA-ZULU) (MAGISTERIAL DISTRICT OF DANNHAUSER) TO BALLENGEICH (MAGISTERIAL DISTRICT OF NEWCASTLE) AND RETURN.</p> <p>ROUTE DESCRIPTION: FROM KILKEEL 9132 ALONG KWA-ZULU ROAD ZM.228 VIA KILKEEL 9132, NELLIE 8853, ANNIE 8798, ZAMOKWAKHE STORE, DOORKOP 2963, HILL TOP 9314 (EXIT KWA-ZULU AREA) INTO PROVINCIAL MAIN ROAD 38, CONTINUE ALONG PROVINCIAL MAIN ROAD 38 VIA ANDENDORFF 14290, BUCCLEUGH 8712, AGNORA HILL STOP, CRONJES FLAT 7506, VERDRIET STOP, TRY AGAIN 8674 (CABRIAN COAL MINE) TO THE JUNCTION WITH PROVINCIAL MAIN ROAD 35/1 CONTINUE ALONG PROVINCIAL MAIN ROAD 35/1 VIA KLIPKUIL 7995 TO THE JUNCTION WITH PROVINCIAL MAIN ROAD 35/1 AND MAIN ROAD 204, CONTINUE ALONG MAIN ROAD 204 THROUGH DANNHAUSER TOWN (NEWCASTLE ROAD) VIA PALMIETFOONTEIN 3750, B. OF CORNWALL 8420, SPIES 3858, B. OF CORNWALL 8420 PASSING DURNACOL NO.1 AND DURNACOL NO.3, BOYS KRAAL NO.1-7792, BOYS KRAAL NO.2-7793, EAST HESLERTON 6783, WYKEHAM 7582 JUNCTION OF MAIN ROAD 204 AND PROVINCIAL MAIN ROAD 1/12 CONTINUE RIGHT ALONG PROVINCIAL MAIN ROAD 1/12 VIA WYKEHAM 7582, BISMARCK 8561 (EENVLEI STOP) MOSSDALE SCHOOL, STERKFOONTEIN 8501, LAURISTON EAST STOP, RIVERBEND 8585, MAHONEY STOP, LINCOLN 8820, LECEISTER 2970 TO THE JUNCTION WITH AN UNNUMBERED PRIVATE ROAD LEADING TO BALLENGEICH (BALLENGEICH J.F. MACQUET AND SONS (PTY) LTD, CONTINUE RIGHT ALONG THE UNNUMBERED ROAD TO BALLENGEICH J.F. MACQUET AND SONS (PTY) LTD AND RETURN ALONG THE SAME ROUTE.</p> <p>SUBJECT TO THE CONDITION THAT ON JOURNEY TO BALLENGEICH NO PERSONS BE SET DOWN BETWEEN KILKEEL AND DANNHAUSER AND ON THE RETURN JOURNEY NO PERSONS BE SET DOWN BETWEEN DANNHAUSER AND KILKEEL.</p> <p>ROUTE NO.4: 1. PERSONS AND THEIR PERSONAL EFFECTS: 2. FROM: LADYSMITH BUS RANK (ALEXANDER BUS RANK) (MAGISTERIAL DISTRICT OF KLIPRIVER) TO NEWCASTLE BUS RANK (MAGISTERIAL DISTRICT OF NEWCASTLE) AND RETURN.</p> <p>FROM LADYSMITH BUS RANK (ALEXANDER STREET BUS RANK) ALONG ALEXANDER STREET TO LYEEL STREET, CONTINUE RIGHT ALONG LYEEL STREET INTO CRAWSAHW STREET, CONTINUE ALONG CRAWSAHW STREET TO ALFRED STREET, CONTINUE RIGHT ALONG ALFRED STREET TO NEWCASTLE ROAD CONTINUE LEFT ALONG NEWCASTLE ROAD (PROVINCIAL MAIN ROAD 1/11) CONTINUE ALONG PROVINCIAL MAIN ROAD 1/11 TO THE JUNCTION WITH PROVINCIAL MAIN ROAD 1/11 AND ROAD 32, DANSE KRAAL 1020, DRIEFONTEIN 1480 (JUNCTION PROVINCIAL MAIN ROAD 1/11 AND 189) PEPWORTH STATION, RIET KUIL 1181, VERGELEGEN YOUTH CAMP, MERWOOD KENNELS, SCHAAP PLAATS 5689, THE JUNCTION 5081, ELANDSLAAGTE 1239, PLATBERG 1241 (PLATBERG COLLIERIES ELANDSPOORT 1045 (SUNDAYS RIVER) GELEGENFOONTEIN 11671, DWARSRIEVER 1170 (HANDWOVEN CARPETS) GARTMORE 2435, WATERKLOOF NO.2-4244, RUMEVITE, QUAGGAS KIRK 1168, ROADSIDE 8959, ONE TREE HILL 3301, DURNACOL TURN OFF JUNCTION PROVINCIAL MAIN ROAD 1/12 AND 34/1, JUNCTION 9009, BROMPTON 9013, WEST HELERTON 7582, BISMARCK 8561, MOSSDALE SCHOOL, STERKFOONTEIN 8501, LAURISTON EAST, RIVERBEND 8585, MAHONEY STOP, LINCOLN 8820 (EAST LYNNE STOP) LECEISTER 2970 (JUNCTION PROVINCIAL MAIN ROAD 1/12 AND PROVINCIAL MAIN ROAD 35) STAP NADER STOP, INGAGANE/KILBARCHAN STOP, ROY POINT STOP, MADADENI TURN-OFF (JUNCTION PROVINCIAL MAIN ROAD 1/12 NAD ROAD 483) CONTINUE ALONG PROVINCIAL MAIN ROAD 1/12 TO THE JUNCTION WITH ALBERT WESSELS DRIVE, CONTINUE RIGHT ALONG ALBERT WESSELS DRIVE TO HARDWICK STREET, CONTINUE LEFT ALONG HARDWICK STREET TO MURCHISON STREET, CONTINUE LEFT ALONG MURCHISON STREET TO VOORTREKKER STREET, CONTINUE RIGHT ALONG VOORTREKKER STREET TO CHURCH STREET, CONTINUE RIGHT ALONG CHURCH STREET TO CHURCH STREET BUS RANK AND RETURN ALONG THE SAME ROUTE.</p> <p>RESTRICTION:</p>		





## transport

Department:  
Transport  
Province of KwaZulu-Natal

## GAZETTE

LGKZNG44-2020-FEB

REGION: ALL

SUBJECT TO THE PROVISIO THAT ON THE FORWARD JOURNEY FROM LADYSMITH TO NEWCASTLE NO PERSONS BE SET DOWN BETWEEN LADYSMITH BUS RANK AND A POINT 2.5 KILOMETERS BEYOND LADYSMITH BUS RANK AND TO A FURTHER CONDITION THAT NO PERSONS BE PICKED UP BETWEEN THE T-JUNCTION OF ROADS 35 AND PROVINCIAL ROAD NO.1 TO NEWCASTLE, ON THE RETURN JOURNEY FROM NEWCASTLE NO PERSON BE SET DOWN BETWEEN NEWCASTLE BUS RANK AND THE T-JUNCTION OF ROADS 35 AND PROVINCIAL ROAD NO.1 AND NO PERSONS BE PICKED UP BETWEEN LADYSMITH AND A POINT 2.5 KILOMETERS BEFORE REACHING LADYSMITH BUS RANK AND SUBJECT FURTHER TO THE CONDITION THAT ON THE ROUTE FROM LADYSMITH TO NEWCASTLE AND RETURN AND THE TIME TABLE THERETO ONLY ONE BUS BE USED AT ANY TIME.

ROUTE NO.5:

1. PERSONS AND THEIR PERSONAL EFFECTS:

2. FROM: NEWCASTLE BUS RANK (MAGISTERIAL DISTRICT OF NEWCASTLE) TO LADYSMITH BUS RANK (ALEXANDRA STREET BUS RANK) (MAGISTERIAL DISTRICT OF KLIPPRIVER) AND RETURN.

ROUTE DESCRIPTION:

FROM NEWCASTLE BUS RANK ALONG CHURCH STREET TO VOORTREKKER STREET, CONTINUE LEFT ALONG VOORTREKKER STREET TO MURCHISON STREET, CONTINUE LEFT ALONG MURCHISON STREET TO HARDWICK STREET, CONTINUE RIGHT ALONG HARDWICK STREET TO ALBERT WESSELS DRIVE, CONTINUE RIGHT ALONG ALBERT WESSELS DRIVE TO THE JUNCTION WITH PROVINCIAL MAIN ROAD 1/12, CONTINUE LEFT ALONG PROVINCIAL MAIN ROAD 1/12 VIA MADADENI TURN OFF (JUNCTION PROVINCIAL MAIN ROAD 1/12 AND 483) CONTINUE ALONG PROVINCIAL MAIN ROAD 1/12 VIA ROY POINT STOP, INGAGANE/KILBARCHAN TURN OFF STOP, STAP NADER STOP, JUNCTION PROVINCIAL MAIN ROAD 1/12 AND 35 (LECESTER 2970) EASTLYNNE STOP, LINCOLN 8820, MAHONEY STOP, RIVERBEND 8585, LAURISTON EAST STOP, STERK FONTEIN 8501, MOSSDALE SCHOOL, BISMARCK 8561, WYKEHAM 7582 (WYKEHAM) DANNHAUSER TURN OFF (JUNCTION 9009) JUNCTION PROVINCIAL MAIN ROAD 1/12 AND 34/1, ONE TREE HILL, ROADSIDE 8959, QUAGGAS KIRK 1168, RUMEVITE STOP, WATERKLOOF NO2-4244, GARTMORE 2435, HANDWOVEN CARPETS, DWARS RIVER 1170, GELEGEN FONTEIN 11671 (SUNDAYS RIVER) ELANDSPOORT 1045, SCHAAP PLAATS 5689, MERWOOD KENNELS, VERGELEGEN YOUTH CAMP, RIETKUIL 1181, PEPWORTH STATION, DRIEFONTEIN 1480 (JUNCTION PROVINCIAL MAIN ROAD 1/11 AND 189) DANSE KRAAL 1020, CONTINUE ALONG PROVINCIAL MAIN ROAD 1/11 INTO NEWCASTLE ROAD, CONTINUE ALONG NEWCASTLE ROAD TO THE JUNCTION WITH ALFRED STREET, CONTINUE RIGHT ALONG ALFRED STREET TO CRAWSHAW STREET, CONTINUE LEFT ALONG CRAWSHAW STREET INTO LYEEL STREET, CONTINUE ALONG LYEEL STREET TO THE JUNCTION WITH ALEXANDER STREET, CONTINUE LEFT ALONG ALEXANDER STREET TO ALEXANDER STREET BUS RANK AND RETURN ALONG THE SAME ROUTE.

RESTRICTION:

SUBJECT TO THE PROVISIO THAT ON THE FORWARD JOURNEY FROM NEWCASTLE TO LADYSMITH NO PERSONS TO BE SET DOWN BETWEEN NEWCASTLE AND T-JUNCTION OF ROADS 35 AND PROVINCIAL MAIN ROAD NO.1, AND THAT NO PERSONS BE PICKED UP FROM A POINT 2 ½ (TWO AND HALF) KILOMETERS BEFORE REACHING LADYSMITH BUS RANK, AND ON THE RETURN JOURNEY NO PERSON BE SET DOWN BETWEEN LADYSMITH BUS RANK AND A POINT 2 ½ (TWO AND HALF) KILOMETERS BEYOND LADYSMITH BUS RANK AND NO PERSONS BE PICKED UP BETWEEN THE T-JUNCTION OF ROAD 35 AND PROVINCIAL MAIN ROAD NO.1 AND NEWCASTLE BUS RANK.

SUBJECT TO THE CONDITION THAT ONLY ONE BUS MAY OPERATE ON THIS ROUTE AT ANY ONE TIME.

ROUTE NO.6:

PERSONS AND THEIR PERSONAL EFFECTS:

FROM: NEWCASTLE BUS RANK (MAGISTERIAL DISTRICT OF NEWCASTLE) VIA DANNHAUSER TO LADYSMITH BUS RANK (MAGISTERIAL DISTRICT OF LADYSMITH) AND RETURN.

ROUTE DESCRIPTION:

FROM NEWCASTLE BUS RANK (CHURCH STREET BUS RANK) ALONG CHURCH STREET TO VOORTREKKER STREET, CONTINUE LEFT ALONG VOORTREKKER STREET TO MURCHISON STREET, LEFT ALONG MURCHISON STREET TO HARDWICK STREET, RIGHT ALONG HARDWICK STREET TO ALBERT WESSELS DRIVE, RIGHT ALONG ALBERT WESSELS DRIVE TO JUNCTION WITH PROVINCIAL MAIN ROAD 1/12 LEFT ALONG PROVINCIAL MAIN ROAD 1/12 VIA KILBARCHAN 2969, KILBARCHAN/INGAGANE STOP, BIETJIES, S.A.M. ROC, STAP NADER STOP, BALLENGEICH HOTEL, BALLENGEICH 3299, LEICESTER 2970, JUNCTION PROVINCIAL MAIN ROAD 1/12 & 35/2, CONTINUE LEFT ALONG PROVINCIAL MAIN ROAD 35/2 VIA LEICESTER 2970, LOCH LOMOND 7577, KOPIJ ALEEN 8816, CHRISTIANA 9369, TWEEDLEDALE 9078, KLIPKUIL 7995 TO THE JUNCTION OF PROVINCIAL MAIN ROADS 35/2, 35/1 AND ROAD 204, CONTINUE RIGHT ALONG UNNUMBERED ROAD FOR A DISTANCE OF 0.5 KILOMETERS TO DANNHAUSER BUS RANK (PALMIET FONTEIN) RETURN ALONG THE SAME UNNUMBERED ROAD TO THE JUNCTION WITH PROVINCIAL MAIN ROADS 35/1, 35/2 AND ROAD 204, CONTINUE LEFT ALONG ROAD 204 VIA DANNHAUSER TOWN ALONG ROAD 204 VIA B. OF CORNWALL 8420, SPIES 3858 (DURBAN NAVIGATION COLLIERY) BOYS KRAAL NO.2-7793, EAST HESLERTON TO THE JUNCTION WITH PROVINCIAL MAIN ROAD 1/12 (WYKEHAM 7582) CONTINUE LEFT ALONG PROVINCIAL MAIN ROAD 1/12 VIA WYKEHAM 7582, WEST HESLERTON 7512, JUNCTION 9009, ONE TREE HILL 3301, ROADSIDE 8959, QUAGGA'S KIRK 1168 (FORT MISTAKE) RUMEVITE, WATERKLOOF NO2. 4244, GARTMORE 2433, (HANDWOVEN CARPETS) DWARSRIEVER 1170, GELEGEN FONTEIN 11671 (SUNDAYS RIVER) ELANDSPOORT 1045, PLATBERG 1241 (PLATBERG COLLIERIES) ELANDSLAAGTE 1329, THE JUNCTION 5081, SCHAAPLAATS 5689, MERWOOD KENNELS, VERGELEGEN YOUTH CAMP, RIET KUIL 1181, PEPWORTH STATION, DRIEFONTEIN 1480, DANSKRAAL 1020 INTO NEWCASTLE ROAD, (LADYSMITH PROVINCIAL MAIN ROAD 1/11) CONTINUE ALONG NEWCASTLE ROAD TO ALFRED STREET, CONTINUE RIGHT ALONG ALFRED STREET TO CROWSHAW STREET, LEFT ALONG CROWSHAW STREET INTO LYEEL STREET, CONTINUE ALONG LYEEL STREET TO ALEXANDER STREET, LEFT ALONG ALEXANDER STREET TO ALEXANDER STREET BUS RANK AND RETURN ALONG THE SAME ROUTE.

RESTRICTIONS:

a) SUBJECT TO THE PROVISIO THAT ON THE FORWARD JOURNEY FROM NEWCASTLE NO PERSONS BE SET DOWN BETWEEN NEWCASTLE AND THE T JUNCTION OF PROVINCIAL MAIN ROAD 1 AND ROAD 35 AND ON THE RETURN JOURNEY NO PERSON BE PICKED UP FROM THE T-JUNCTION OF PROVINCIAL MAIN ROAD 1 AND 35 AND NEWCASTLE.

b) THAT ON THE FORWARD JOURNEY FROM NEWCASTLE TO LADYSMITH PERSONS BE PICKED UP AT AND BETWEEN DANNHAUSER AND DURNACOL NO.5 MAY NOT BE SET DOWN BETWEEN THE AFORE-MENTIONED POINTS AND ON THE RETURN JOURNEY FROM LADYSMITH TO NEWCASTLE PERSONS PICKED UP AT AND BETWEEN DURNACOL NO.5 AND DANNHAUSER MAY NOT BE SET DOWN BETWEEN THE AFORE-MENTIONED POINTS.

c) ON THE FORWARD JOURNEY FROM NEWCASTLE NO PERSONS BE PICKED UP AT AND FROM THE JUNCTION OF PROVINCIAL MAIN ROAD 1 AND ROAD 189 TO LADYSMITH, AND ON THE RETURN JOURNEY NO PERSONS BE SET DOWN BETWEEN LADYSMITH AND THE JUNCTION OF PROVINCIAL MAIN ROAD AND ROAD 189.

ROUTE NO.7:

PERSONS AND THEIR PERSONAL EFFECTS:

FROM: DANNHAUSER BUS RANK (MAGISTERIAL DISTRICT OF DANNHAUSER) TO NEWCASTLE BUS RANK (MAGISTERIAL DISTRICT OF NEWCASTLE) AND RETURN.

ROUTE DESCRIPTION:

FROM DANNHAUSER BUS RANK (PALMIET FONTEIN 3750) ALONG UNNUMBERED ROAD FOR A DISTANCE OF 0.5 KILOMETERS TO THE JUNCTION OF PROVINCIAL MAIN ROAD 35/1 AND 35/2 AND ROAD 204, CONTINUE ALONG PROVINCIAL MAIN ROAD 35/2 VIA KLIPKUIL 7995, TWEEDLEDALE 9078, CHRISTIANA 9369, KOPIJ ALEEN 8816 LOCH LOMOND 7577, LEICESTER 2970, JUNCTION PROVINCIAL MAIN ROAD 35/2 AND 1/12, CONTINUE RIGHT ALONG PROVINCIAL MAIN ROAD 1/12 VIA LEICESTER 2970, BALLENGEICH 3299, BALLENGEICH HOTEL STOP, STAP NADER STOP, S.A.M. ROC, BIETJIES STOP (INGAGANE/KILBARCHAN STO) (KILBARCHAN 2969) TO THE JUNCTION WITH PROVINCIAL MAIN ROAD AND ALBERT WESSELS DRIVE, CONTINUE RIGHT ALONG ALBERT WESSELS DRIVE TO HARDWICK STREET, CONTINUE LEFT ALONG HARDWICK STREET TO MURCHISON STREET, CONTINUE LEFT ALONG MURCHISON STREET TO VOORTREKKER STREET, CONTINUE RIGHT ALONG VOORTREKKER STREET TO CHURCH STREET, CONTINUE RIGHT ALONG CHURCH STREET TO BUS RANK IN CHURCH STREET, NEWCASTLE AND RETURN ALONG THE SAME ROUTE.

RESTRICTION: SUBJECT TO THE PROVISIO THAT ON THE FORWARD JOURNEY FROM DANNHAUSER TO NEWCASTLE NO PERSONS BE PICKED UP AT AND BETWEEN THE JUNCTION OF ROAD 35 AND PROVINCIAL MAIN ROAD 1 AND NEWCASTLE AND ON THE RETURN JOURNEY FROM NEWCASTLE NO PERSONS BE SET DOWN AT AND BETWEEN THE AFORE-MENTIONED POINTS.

ROUTE NO. 8

PERSONS AND THEIR PERSONAL EFFECTS:

FROM: KILKEEL 9132 (MAGISTERIAL DISTRICT OF DANNHAUSER) VIA DANNHAUSER BUS RANK TO BALLENGEICH (MAGISTERIAL DISTRICT OF NEWCASTLE) AND RETURN.

ROUTE DESCRIPTION:

FROM KILKEEL 9132 ALONG MAIN ROAD 38 VIA KILKEEL 9132, ANNIE 8798, DOORKOP 2963, HILL TOP 9314, ADENDORFF 14290, BUCCLEUGH 8712, CRONJE'S FLAT 7506, TRYAGAIN 8674, (CAMBRIAN COAL MINE) TO THE JUNCTION WITH MAIN ROAD 35/1 (KLIPKUIL 7995) TO THE JUNCTION WITH AN UNNUMBERED ROAD (DANNHAUSER) CONTINUE LEFT ALONG THIS UNNUMBERED ROAD TO DANNHAUSER BUS RANK, RETURN FROM DANNHAUSER BUS RANK ALONG UNNUMBERED ROAD TO JOIN WITH MAIN ROAD 35/2, CONTINUE LEFT ALONG MAIN ROAD 35/2 VIA TWEEDIE DALE 9078, CHRISTIANA 9369, KOPIJ ALEEN 8816, LOCH LOMOND 7577, GARDENS 7329 TO ALOCKSPRUIT 7576 (BOUNDARY MAGISTERIAL DISTRICT OF



## transport

Department:  
Transport  
Province of KwaZulu-Natal

## GAZETTE

LGKZNG44-2020-FEB

REGION: ALL

NEWCASTLE) CONTINUE ALONG MAIN ROAD 35/2 VIA LEICESTER 2970 TO THE JUNCTION WITH PROVINCIAL MAIN ROAD 1, CONTINUE RIGHT ALONG PROVINCIAL MAIN ROAD 1 TO AN UNNUMBERED ROAD LEADING TO BALLENGEICH, CONTINUE RIGHT ALONG THIS UNNUMBERED ROAD TO BALLENGEICH BUS RANK AND RETURN ALONG THE SAME ROUTE.

### ROUTE NO. 9:

PERSONS AND THEIR PERSONAL EFFECTS:

FROM: KLIPROSE (MAGISTERIAL DISTRICT OF DANNHAUSER) VIA DANNHAUSER BUS RANK TO DURBAN NAVIGATION COLLIERIES (PTY) LTD (MAGISTERIAL DISTRICT OF DANNHAUSER) AND RETURN.

### ROUTE DESCRIPTION:

FROM KLIPROSE ALONG AN UNNUMBERED KWA-ZULU ROAD VIA KEMP HOEK, MOUNT JOHANNA (MAGUBANE'S KRAAL) SLEIVE DONALD, MOUNT FARM TO THE JUNCTION WITH KWA-ZULU ROAD ZM228 (NDLOVU'S KRAAL) CONTINUE ALONG KWA-ZULU ROAD ZM228 VIA HILL TOP 9314 INTO ROAD 38, CONTINUE ALONG ROAD 38 VIA ADENDORFF 14290, BUCCLEIGH 8712, ANGORA, HILL TOP, CRONJES FLAT 7506 TO THE JUNCTION WITH PROVINCIAL MAIN ROAD 35/1 (TRY AGAIN 8674) CONTINUE RIGHT ALONG PROVINCIAL MAIN ROAD 35/1 VIA KLIPKUIL 7995 TO THE JUNCTION WITH PROVINCIAL MAIN ROAD 35/1, ROAD 204 AND WEST STREET, CONTINUE LEFT ALONG WEST STREET TO DANNHAUSER BUS RANK, RETURN FROM DANNHAUSER BUS RANK ALONG WEST STREET TO THE JUNCTION WITH PROVINCIAL MAIN ROAD 35/1 AND ROAD 204, CONTINUE LEFT ALONG ROAD 204 VIA DANNHAUSER TOWN, SPIES 3858, B. OF CORNWALL, BOYS KRAAL NO.1-7792 TO THE JUNCTION WITH R488, CONTINUE LEFT ALONG ROAD 488 INTO ROAD D 279, CONTINUE ALONG ROAD D 279 TO BUS RANK (DURBAN NAVIGATION COLLIERIES (PTY) LTD AND RETURN ALONG THE SAME ROUTE.

### ROUTE NO. 10:

PERSONS AND THEIR PERSONAL EFFECTS:

FROM: KLIPROSE (MAGISTERIAL DISTRICT OF DANNHAUSER) VIA DANNHAUSER BUS RANK TO NEWCASTLE BUS RANK (MAGISTERIAL DISTRICT OF NEWCASTLE) AND RETURN.

### ROUTE DESCRIPTION:

FROM KLIPROSE ALONG AN UNNUMBERED KWA-ZULU ROAD VIA KEMP HOEK, MOUNT JOHANNA (MAGUBANE'S KRAAL) SLEIVE DONALD, MOUNT FARM TO THE JUNCTION WITH KWA-ZULU ROAD ZM228 (NDLOVU'S KRAAL) CONTINUE ALONG KWA-ZULU ROAD ZM228 VIA HILL TOP 9314 INTO ROAD 38, CONTINUE ALONG ROAD 38 VIA ADENDORFF 14290, BUCCLEIGH 8712, ANGORA, HILL TOP, CRONJES FLAT 7506 TO THE JUNCTION WITH PROVINCIAL MAIN ROAD 35/1 (TRY AGAIN 8674) CONTINUE RIGHT ALONG PROVINCIAL MAIN ROAD 35/1 VIA KLIPKUIL 7995 TO THE JUNCTION WITH PROVINCIAL MAIN ROAD 35/1, ROAD 204 AND WEST STREET, CONTINUE LEFT ALONG WEST STREET TO DANNHAUSER BUS RANK, RETURN FROM DANNHAUSER BUS RANK ALONG WEST STREET TO THE JUNCTION WITH PROVINCIAL MAIN ROAD 35/1, 35/2 AND ROAD 204, CONTINUE ALONG PROVINCIAL MAIN ROAD 35/2 VIA KLIPKUIL 795, TWEEDLEDALE 9078, CHRISTINA 9369, KOPIJ ALLEEN 8816, LOCH LOMOND 7577, LEICESTER 2970 JUNCTION PROVINCIAL MAIN ROAD 35/2 AND 1/12, CONTINUE RIGHT ALONG PROVINCIAL MAIN ROAD 1/12 VIA LEICESTER 2970, BALLENGEICH 3299, BALLENGEICH HOTEL STOP, STAP NADER STOP, S.A.M ROC, BIETJES STOP, (INGAGANE/ KILBARCHAN STOP) KILBARCHAN 969 TO THE JUNCTION WITH PROVINCIAL MAIN ROAD 1/12 AND ALBERT WESSELS DRIVE, CONTINUE RIGHT ALONG ALBERT WESSELS DRIVE TO HARDWICK STREET, CONTINUE LEFT ALONG HARDWICK STREET TO MURCHISON STREET, CONTINUE RIGHT ALONG MURCHISON STREET TO VOORTREKKER STREET TO CHURCH STREET TO BUS RANK IN CHURCH STREET (NEWCASTLE) AND RETURN ALONG THE SAME ROUTE.

### RESTRICTION:

SUBJECT TO THE PROVISO THAT ON THE FORWARD JOURNEY TO NEWCASTLE NO PERSONS BE PICKED UP AT AND BETWEEN THE JUNCTION OF PROVINCIAL MAIN ROAD 35/2 AND PROVINCIAL ROAD 1/12 AND NEWCASTLE AND ON THE RETURN JOURNEY FROM NEWCASTLE NO PERSONS TO BE SET DOWN AT AND BETWEEN THE AFORE-MENTIONED POINTS.

### ROUTE NO. 11:

PERSONS AND THEIR PERSONAL EFFECTS:

FROM: DUNDEE BUS RANK, VICTORIA STREET, MAGISTERIAL DISTRICT OF DUNDEE TO UTRECHT BUS RANK MAGISTERIAL DISTRICT OF UTRECHT AND RETURN.

### ROUTE DESCRIPTION:

FROM DUNDEE BUS RANK ALONG VICTORIA STREET, PROVINCIAL MAIN ROAD 34/2 DUNDEE 4339, SPRINGFIELD 9753, GLADSTONE COLLIERY STOP, (COTSWOLD 4332) MENTIETH 3328, MENTIETH STOP, OUWKLIP 8489, DE JAGERSDRIFT STOP, (DE JAGERSDRIFT 11477) TO THE JUNCTION WITH ROAD 214 (TAVETA) CONTINUE LEFT ALONG ROAD 214, EERSTELING STOP (1 EERSTELING 174) RUIGTEFONTEIN STOP (RUIGTEFONTEIN 54) (GELUK STOP 1 OF GELUK 158) ROOIPPOORT STOP (JUNCTION ROAD 214 AND D 524) (ROOIPPOORT 166) FRISCHGEWAAGD STOP, FRISCHGEWAAGD 184 TO THE JUNCTION WITH PROVINCIAL MAIN ROAD 41 (GUM TREE GROVE STOP) (GUM TREE GROVE 120) CONTINUE LEFT ALONG MAIN ROAD 41 TO THE JUNCTION WITH ROAD 565, CONTINUE ALONG ROAD 565 (VAN ROOYEN STREET) (UTRECHT) TO THE JUNCTION WITH HOOG STREET, CONTINUE RIGHT ALONG HOOG STREET TO UTRECHT BUS RANK AND RETURN ALONG THE SAME ROUTE.

SUBJECT TO THE PROVISO THAT ON THE FORWARD JOURNEY FROM UTRECHT NO PERSONS BE PICKED UP ON MAIN ROAD 34 AND ON THE RETURN JOURNEY FROM DUNDEE NO PERSONS BE SET DOWN ON MAIN ROAD 34.

### ROUTE NO. 12

PERSONS AND THEIR PERSONAL EFFECTS:

FROM: DUNDEE BUS RANK (MAGISTERIAL DISTRICT OF DUNDEE) VIA GLENGCOE TO NEWCASTLE BUS RANK (MAGISTERIAL DISTRICT OF NEWCASTLE) AND RETURN.

### ROUTE DESCRIPTION:

FROM DUNDEE BUS RANK ALONG VICTORIA STREET (PROVINCIAL MAIN ROAD 34) TO THE JUNCTION WITH KAREL LANDMAN STREET, CONTINUE ALONG KAREL LANDMAN STREET TO THE JUNCTION WITH ROAD 376-2, CONTINUE LEFT ALONG ROAD 376-2 TO THE JUNCTION WITH BIGGER STREET TO GLENGCOE BUS RANK. FROM GLENGCOE BUS RANK CONTINUE ALONG ROAD 356-2 VIA GLENGCOE 3507 NORTHFIELD 8615 TO THE JUNCTION WITH PROVINCIAL MAIN ROAD 34-1 (HAYFIELD 8568) CONTINUE LEFT ALONG PROVINCIAL MAIN ROAD 34-1 VIA HAYFIELD 8568, HOPE 8865, FALKENBERG OF HENNING 8430, A. OF HENNING 8240, CELEE 8671, STRUISVOGEL POORT 6877, STRUISLAAGTE 13066, GROVE 9011, JUNCTION 9009, JUNCTION PROVINCIAL MAIN ROAD 34-1 AND 1-12, CONTINUE RIGHT ALONG PROVINCIAL MAIN ROAD 1-12 VIA JUNCTION 9009, WEST HESLERTON 7512, WYKENHAM 7582, BISMARCK 8561, STERKFRONTEIN 8501, LOURISTON, RIVER BEND 8585, MAHONEY STOP, LINCOLN 8820, LEICESTER 2970, BALLENGEICH 3299, KILBARCHAN 2969, TIGER KLOOF 333, ROY POINT 2969, BRICKFIELD TO THE JUNCTION WITH ALBERT WESSELS DRIVE, CONTINUE RIGHT ALONG ALBERT WESSELS DRIVE TO THE JUNCTION WITH HARDWICK STREET, CONTINUE LEFT ALONG HARDWICK STREET TO MURCHISON STREET, CONTINUE LEFT ALONG MURCHISON STREET TO VOORTREKKER STREET, CONTINUE RIGHT ALONG VOORTREKKER STREET TO CHURCH STREET, CONTINUE RIGHT ALONG CHURCH STREET TO BUS RANK IN CHURCH STREET AND RETURN ALONG THE SAME ROUTE.

(ALTERNATIVELY) AS PER PRESCRIBED ROUTE BY LOCAL AUTHORITY IN DUNDEE, GLENGCOE AND NEWCASTLE TOWNS)

### RESTRICTION:

1. PROVIDED THAT NO INTERMEDIATE PERSONS BE CONVEYED BETWEEN DUNDEE AND GLENGCOE ON BOTH FORWARD AND RETURN JOURNEYS; AND
2. PROVIDED THAT ON THE FORWARD JOURNEY TO NEWCASTLE NO PERSONS SHALL BE PICKED UP AFTER PASSING THE JUNCTION OF ROAD 35/2 AND PROVINCIAL MAIN ROAD NO.1 AND THAT ON THE RETURN JOURNEY TO DUNDEE NO PERSONS SHALL BE SET DOWN AFTER PASSING THE AFORE-MENTIONED JUNCTION.

### ROUTE NO. 13

PERSONS AND THEIR PERSONAL EFFECTS:

FROM: DANNHAUSER TO KARBOCHEM (NEWCASTLE) DISTRICT OF NEWCASTLE AND RETURN.

### ROUTE DESCRIPTION:

FROM DANNHAUSER ALONG ROAD 35/2 TO THE JUNCTION WITH PROVINCIAL ROAD NO. 1, TURN RIGHT AT THIS JUNCTION ALONG PROVINCIAL ROAD NO. 1 AND CONTINUE ALONG THIS ROAD TO THE JUNCTION WITH ROAD 483, TURN RIGHT ALONG 483 TO THE JUNCTION WITH AN UNNUMBERED ROAD PROCEEDING TO KARBOCHEM (NEWCASTLE), TURN RIGHT ALONG THIS UNNUMBERED ROAD AND PROCEED TO KARBOCHEM (NEWCASTLE) AND RETURN ALONG THE SAME ROUTE.

PROVIDED THAT ON THE FORWARD JOURNEY TO KARBOCHEM NO PERSONS WILL BE PICKED UP AFTER PASSING THE JUNCTION OF ROAD 35/2 AND PROVINCIAL ROAD NO.1 AND THAT ON THE RETURN JOURNEY TO DANNHAUSER NO PERSONS WILL BE SET DOWN AFTER PASSING THE AFORE-MENTIONED JUNCTION.



## transport

Department:  
Transport  
Province of KwaZulu-Natal

## GAZETTE

LGKZNG44-2020-FEB

REGION: ALL

### ROUTE NO. 14

#### PERSONS AND THEIR PERSONAL EFFECTS:

FROM: MASON STREET BUS RANK – VRYHEID (MAGISTERIAL DISTRICT OF VRYHEID) VIA UTRECHT, NEWCASTLE, DANNHAUSER, DUNDEE, GLENCOE, LADYSMITH, ESTCOURT AND MOOI RIVER TO BORDER OF REPUBLIC OF SOUTH AFRICA AND TRANSKEI AT UMTAVUMA RIVER EN ROUTE TO MZAMB. CASINI – TRANSKEI AND RETURN.

#### BORDER DESCRIPTION:

FROM MASON STREET BUS RANK, VRYHEID ALONG UTRECHT STREET TO LANDROST STREET, LEFT ALONG LANROST STREET TO KERK STREET, RIGHT ALONG KERK STREET, (MAIN ROAD 34) TO THE JUNCTION WITH MAIN ROAD 41 (BLOOD RIVER) CONTINUE RIGHT ALONG MAIN ROAD 41 TO THE JUNCTION WITH ROAD 565 (VAN ROOYEN STREET – UTRECHT) CONTINUE ALONG VAN ROOYEN STREET TO HOOG STREET, RIGHT IN HOOG STREET TO HOOG STREET BUS RANK, RETURN ALONG HOOG STREET TO VAN ROOYEN STREET, RIGHT ALONG VAN ROOYEN STREET TO VOOR STREET, LEFT ALONG VOOR STREET (ROAD 565) TO MAIN ROAD 37, LEFT ALONG MAIN ROAD 37 TO MAIN ROAD 483, RIGHT ALONG MAIN ROAD 483 TO THE JUNCTION WITH MAIN ROAD 410 (NEWCASTLE) RIGHT ALONG ROAD 410 TO ALBERT WESSELS DRIVE, CONTINUE LEFT ALONG ALBERT WESSELS DRIVE TO HARDWICK STREET, RIGHT ALONG HARDWICK STREET TO MURCHISON STREET, LEFT ALONG MURCHISON TO VOORTREKKER STREET, RIGHT ALONG VOORTREKKER STREET TO CHURCH STREET, RIGHT ALONG CHURCH STREET TO CHURCH STREET BUS RANK, RETURN FROM CHURCH STREET BUS RANK VIA CHURCH STREET, VOORTREKKER STREET, MURCHISON STREET, HARDWICK STREET AND ALBERT WESSELS DRIVE TO THE JUNCTION WITH MAIN ROAD 410, CONTINUE ALONG MAIN ROAD 410 TO THE JUNCTION WITH PROVINCIAL MAIN ROAD 1/12, CONTINUE LEFT ALONG PROVINCIAL MAIN ROAD 1/12 TO THE JUNCTION WITH MAIN ROAD 35, CONTINUE LEFT ALONG MAIN ROAD 35 TO DANNHAUSER JUNCTION ROAD 204 AND WEST STREET, CONTINUE RIGHT ALONG WEST STREET TO DANNHAUSER BUS RANK, RETURN FROM BUS RANK ALONG WEST STREET TO MAIN ROAD 35, CONTINUE ALONG MAIN ROAD 35 TO JUNCTION WITH MAIN ROAD 34, CONTINUE INTO AND ALONG MAIN ROAD 34 INTO KARELLANDMAN STREET (DUNDEE) TO VICTORIA STREET, LEFT ALONG VICTORIA STREET TO VICTORIA STREET BUS RANK, RETURN FROM VICTORIA STREET BUS RANK ALONG VICTORIA STREET TO KARELLANDMAN STREET, RIGHT ALONG KARELLANDMAN STREET TO JUNCTION WITH ROAD 376, CONTINUE LEFT ALONG ROAD 376 (KARELLANDMAN STREET) TO GLENCOE TO JUNCTION WITH BIGGAR STREET, RIGHT ALONG BIGGAR STREET TO GHANDI STREET, LEFT ALONG GHANDI STREET TO DOYLE STREET, RIGHT ALONG DOYLE STREET TO DOYLE STREET RANK, RETURN FROM DOYLE STREET RANK VIA GHANDI STREET AND BIGGAR STREET INTO AND ALONG ROAD 356/2 TO MAIN ROAD 33, CONTINUE ALONG MAIN ROAD 33 TO MAIN ROAD 1/11, CONTINUE LEFT ALONG MAIN ROAD 1/11 TO LADYSMITH INTO AND ALONG NEWCASTLE ROAD TO ALFRED STREET, RIGHT ALONG ALFRED STREET TO CROWSHAW STREET, LEFT ALONG CROWSHAW STREET INTO LYELL STREET, ALONG LYELL STREET TO ALEXANDER STREET, LEFT ALONG ALEXANDER STREET TO ALEXANDER STREET BUS RANK, RETURN FROM ALEXANDER STREET BUS RANK, ALONG ALEXANDER STREET TO LYELL STREET, LEFT ALONG LYELL STREET INTO SHORT STREET, RIGHT ALONG SHORT STREET INTO MAIN ROAD 9, CONTINUE ALONG MAIN ROAD 1/9 PASSING COLENZO TO THE JUNCTION WITH ROAD 11/1, CONTINUE LEFT ALONG MAIN ROAD 1/9 TO ESTCOURT INTO AND ALONG HARDING STREET TO ALEXANDER STREET, RIGHT INTO ALEXANDRA STREET TO BUS RANK, RETURN FROM BUS RANK ALONG ALEXANDRA STREET TO HARDING STREET, RIGHT ALONG HARDING STREET TO LORNE STREET, LEFT ALONG LORNE STREET INTO AND ALONG MAIN ROAD 8 TO ROAD 170, CONTINUE ALONG ROAD 170 TO JUNCTION WITH NO.3 (NATIONAL ROAD NO.3) CONTINUE LEFT ALONG N3 TO JUNCTION WITH ROAD 19, LEFT ALONG ROAD 19 TO JUNCTION WITH MAIN ROAD 1-8, RIGHT ALONG MAIN ROAD 1-8 INTO MOOI RIVER TO LAWRENCE STREET BUS RANK, LEFT INTO LAWRENCE STREET TO BUS RANK, RETURN FROM BUS RANK ALONG LAWRENCE STREET TO MAIN ROAD 1-8, LEFT ALONG MAIN 1-8 TO FLY-OVER NATIONAL ROAD N3 (ROAD 14) CONTINUE LEFT OVER NATIONAL N3 AND RIGHT ONTO N3 CONTINUE ALONG MAIN ROAD 21 OVER NATIONAL ROAD N3 AND ALONG MAIN ROAD 21 TO THE JUNCTION WITH NATIONAL ROAD N2, CONTINUE RIGHT ALONG N2 AND MAIN ROAD TO N3 TO PORT SHEPSTONE, FROM PORT SHEPSTONE FOLLOW ROAD 395 TO UMTAVUMA RIVER (BORDER OF REPUBLIC OF SOUTH AFRICA AND TRANSKEI) AND RETURN ALONG THE SAME ROUTE.

(ALTERNATIVELY FOLLOW PRESCRIBED ROUTE BY LOCAL AUTHORITIES)

#### RESTRICTION:

SUBJECT TO THE CONDITION THAT ON FORWARD JOURNEY FROM VRYHEID PERSONS MAY ONLY BE PICKED UP AT POINTS AS PER TIME TABLE AND NO INTERMEDIATE PERSONS MAY BE CONVEYED AND ON THE RETURN JOURNEY PERSONS MAY ONLY BE SET DOWN AT POINTS AS PER TIME TABLE AND NO INTERMEDIATE PERSONS MAY BE CONVEYED.

### ROUTE NO. 15

#### PERSONS AND THEIR PERSONAL EFFECTS:

FROM: TOP RANK, OSIZWENI (MAGISTERIAL DISTRICT OF NEWCASTLE) VIA MADADENI BLACK TOWNSHIP, NEWCASTLE TO DURBAN (MAGISTERIAL DISTRICT OF DURBAN) AND RETURN.

#### ROUTE DESCRIPTION:

FROM TOP RANK, OSIZWENI (MAGISTERIAL DISTRICT OF NEWCASTLE) ALONG UNNUMBERED ROADS TO ROAD 483, TURN LEFT ALONG ROAD 483, TURN RIGHT ALONG ZM 227 INTO MADADENI VIA SECTIONS 1, 2, 3, 4, 5 & 6 AND RETURN TO ROAD 483, TURN RIGHT ALONG ROAD 410, LEFT INTO ALBERT WESSELS DRIVE, RIGHT INTO FARADAY STREET, RIGHT INTO HARDWICK STREET, LEFT INTO MURCHISON STREET, RIGHT INTO VOORTREKKER STREET, RIGHT INTO TERMINUS STREET TO THE NEWCASTLE BUS TERMINUS, RETURN ALONG TERMINUS STREET VIA VOORTREKKER STREET, MURCHISON STREET, HARDWICK STREET, FARADAY STREET, ALBERT WESSELS DRIVE TO ROAD 10, CONTINUE ALONG ROAD 410 INTO AND ALONG PROVINCIAL MAIN ROAD 1/12 TO THE JUNCTION WITH PROVINCIAL MAIN ROAD 1/12 AND ROAD 35/2, CONTINUE LEFT ALONG PROVINCIAL MAIN ROAD 35/2 TO THE JUNCTION WITH PROVINCIAL MAIN ROAD 35/1 – 35/2 AND ROAD 204, CONTINUE RIGHT ALONG WEST STREET FOR A DISTANCE OF 0.5 KILOMETRES TO DANNHAUSER BUS RANK, FROM DANNHAUSER BUS RANK ALONG WEST STREET TO THE JUNCTION WITH PROVINCIAL MAIN ROAD 35/1 – 35/2 AND ROAD 204, CONTINUE LEFT ALONG ROAD 204 VIA DANNHAUSER TOWN TO THE JUNCTION WITH PROVINCIAL MAIN ROAD 1/12 (WYKEHAM 7852) CONTINUE LEFT ALONG PROVINCIAL MAIN ROAD 1/12 AND 1/11 INTO NEWCASTLE ROAD (LADYSMITH) CONTINUE ALONG NEWCASTLE ROAD INTO ALFRED STREET, RIGHT ALONG ALFRED STREET TO CROWSHAW STREET, LEFT ALONG CROWSHAW STREET INTO LYELL STREET, CONTINUE ALONG LYELL STREET TO ALEXANDER STREET, LEFT ALONG ALEXANDER STREET TO ALEXANDER STREET BUS RANK, FROM ALEXANDER STREET BUS RANK ALONG ALEXANDER STREET TO LYELL STREET, LEFT ALONG LYELL STREET TO THE JUNCTION WITH SHORT STREET, RIGHT ALONG SHORT STREET WHICH BECOMES PROVINCIAL MAIN ROAD 1/11 (LADYSMITH COMMONAGE) CONTINUE ALONG PROVINCIAL MAIN ROAD 1/11 AND PROVINCIAL MAIN ROAD 1/10 TO THE TURN OFF TO COLENZO ON THE FARM TUGELA DRIFT 1062, CONTINUE LEFT ALONG THIS ROAD AND PROCEED OVER TUGELA RIVER TO SIR GEORGE STREET (COLENZO) CONTINUE RIGHT ALONG SIR GEORGE STREET TO DOORNKOP STREET, RIGHT ALONG DOORNKOP STREET TO TUGELA STREET TO WEST STREET, CONTINUE ALONG WEST TO SIR GEORGE STREET, CONTINUE ALONG SIR GEORGE STREET TO JUNCTION WITH MAIN ROAD 12/3, CONTINUE RIGHT ALONG MAIN ROAD 12/3 AND LEFT INTO AND ALONG PROVINCIAL MAIN ROAD 1/9 TO ROAD 11/1 (PLESSISLAER 1331) CONTINUE LEFT ALONG PROVINCIAL MAIN ROAD 1/9 INTO HARDING STREET (ESTCOURT) AND PROCEED ALONG HARDING STREET TO ALEXANDRA STREET, CONTINUE RIGHT ALONG ALEXANDRA STREET TO ALEXANDRA STREET BUS RANK, RETURN FROM ALEXANDRA STREET BUS RANK ALONG ALEXANDRA STREET TO CONNOR, RIGHT ALONG CONNOR STREET TO LORNE STREET, LEFT ALONG LORNE STREET TO ROAD 103 TO THE JUNCTION WITH ROAD 168, CONTINUE ALONG ROAD 168 AND RETURN LEFT ALONG WESTERN FREEWAY, TURN LEFT INTO AND ALONG ROAD 103 (OLD MAIN ROAD) LEFT INTO AND ALONG LAWRENCE STREET TO BUS RANK IN MOOI RIVER, FROM MOOI RIVER BUS RANK, TURN LEFT INTO ROAD 103 (OLD MAIN ROAD) LEFT INTO WESTERN FREEWAY TO PIETERMARITZBURG ALONG OLD GREYTOWN ROAD, RIGHT INTO AND ALONG CHURCH STREET LEFT INTO AND ALONG EAST STREET TO EAST STREET BUS STOP, CONTINUE ALONG EAST STREET (WHICH BECOMES ECHO ECHO ROAD) TO ORTHMANN ROAD, LEFT ALONG ORTHMANN ROAD TO N3 INTERCHANGE, CONTINUE RIGHT INTO AND ALONG NATIONAL ROAD N3 VIA TOLL ROAD INTO AND ALONG WESTERN FREEWAY INTO OLD DUTCH ROAD, CONTINUE ALONG OLD DUTCH ROAD INTO ALICE STREET, ALONG ALICE STREET TO MARKET ROAD TURN RIGHT ALONG MARKET ROAD INTO VICTORIA STREET BUS RANK, FROM BUS RANK RETURN ALONG CANNONGATE ROAD ONTO WESTERN FREEWAY, CONTINUE ALONG WESTERN FREEWAY INTO AND ALONG N3 AND FOLLOW FORWARD PRESCRIBED ROUTE.

ALTERNATIVELY FOLLOW PRESCRIBED ROUTE BY LOCAL AUTHORITIES

#### RESTRICTION:

SUBJECT TO THE CONDITION THAT THE HOLDER MAY NOT OPERATE BETWEEN NEWCASTLE, MADADENI OR OSIZWENI OR FROM OSIZWENI, MADADENI TO NEWCASTLE WHILST THE AGREEMENT CONCLUDED BETWEEN THE HOLDER KWAZULU BUS SERVICE (PTY) LTD, TILLY BUS SERVICE (PTY) LTD, M.S DESAI AND EAJ TRANSPORT SERVICES CC REMAINS VALID AND BINDING.

### ROUTE NO. 16

#### PERSONS AND THEIR PERSONAL EFFECTS:

FROM: ESTCOURT BUS RANK (ALEXANDRA STREET) (MAGISTERIAL DISTRICT OF ESTCOURT) TO DURBAN (MAGISTERIAL DISTRICT OF DURBAN) AND RETURN.

#### ROUTE DESCRIPTION

FROM ALEXANDRA STREET BUS RANK ALONG ALEXANDRA STREET TO CONNOR STREET, RIGHT ALONG CONNOR STREET TO LORNE STREET, LEFT ALONG LORNE STREET TO ROAD 103 TO THE JUNCTION WITH ROAD 168, CONTINUE ALONG ROAD 168 AND TURN LEFT ALONG WESTERN FREEWAY,



## transport

Department:  
Transport  
Province of KwaZulu-Natal

## GAZETTE

LGKZNG44-2020-FEB

REGION: ALL

TURN LEFT INTO AND ALONG ROAD 152, RIGHT INTO AND ALONG ROAD 103 (OLD MAIN ROAD) LEFT INTO AND ALONG LAWRENCE ROAD TO BUS RANK IN MOOI RIVER, FROM BUS RANK TURN LEFT INTO ROAD 103 (OLD MAIN ROAD), LEFT INTO WESTERN FREEWAY TO PIETERMARITZBURG, ALONG OLD GREYTOWN ROAD, RIGHT INTO AND ALONG CHURCH STREET, LEFT INTO AND ALONG EAST STREET TO EAST STREET BUS STOP, CONTINUE ALONG EAST STREET (WHICH BECOMES ECHO ROAD) TO ORTHMANN ROAD, LEFT ALONG ORTHMANN ROAD TO N8 INTERCHANGE, CONTINUE RIGHT INTO AND ALONG NATIONAL ROAD N8 VIA TOLL ROAD INTO AND ALONG WESTERN FREEWAY INTO OLD DUTCH ROAD, CONTINUE ALONG OLD DUTCH ROAD INTO ALICE STREET TO MARKET ROAD, TURN RIGHT ALONG MARKET ROAD INTO VICTORIA STREET BUS RANK, FROM BUS RANK RETURN ALONG CANNONGATE ROAD ONTO WESTERN FREEWAY, CONTINUE ALONG WESTERN FREEWAY INTO AND ALONG N8 AND FOLLOW FORWARD PRESCRIBED ROUTE. ALTERNATIVELY FOLLOW PRESCRIBED ROUTE BY LOCAL AUTHORITIES.

### ROUTE NO. 17

PERSONS AND THEIR PERSONAL EFFECTS:

FROM: DUNDEE BUS RANK (MAGISTERIAL DISTRICT OF DUNDEE) VIA GLENCOE, WASBANK TO ALEXANDER STREET BUS RANK (LADYSMITH) (MAGISTERIAL DISTRICT OF KILPRIVER) AND RETURN.

#### ROUTE DESCRIPTION:

FROM DUNDEE BUS RANK ALONG VICTORIA STREET TO THE JUNCTION WITH KARELLANDMAN ROAD, (PROVINCIAL MAIN ROAD 34/1) CONTINUE ALONG KARELLANDMAN ROAD (PROVINCIAL MAIN ROAD 34/1) TO THE JUNCTION WITH PROVINCIAL MAIN ROAD 376/2 (BEECHNUT LIFE SAVERS STOP) CONTINUE LEFT ALONG KARELLANDMAN ROAD (PROVINCIAL MAIN ROAD 376/2) TO THE JUNCTION WITH PROVINCIAL MAIN ROAD 356/2 (KARELLANDMAN ROAD) AND UITHOEK STREET, (GLENCOE) CONTINUE LEFT ALONG UITHOEK STREET TO THE JUNCTION WITH CEELE STREET, CONTINUE RIGHT ALONG CEELE STREET PASSING TEMBALIHLI TOWNSHIP AND CONTINUE ALONG PROVINCIAL MAIN ROAD 356/2 VIA UITHOEK 1335 (UITHOEK STATION STOP) WASBANK 1076 (BY PRODUCTS STOP) TO THE JUNCTION WITH PROVINCIAL MAIN ROAD 314/1 AND 33/1 (MOOISPRUIT STOP) CONTINUE ALONG PROVINCIAL MAIN ROAD 33/1 TO THE JUNCTION WITH STATION ROAD (WASBANK) CONTINUE RIGHT ALONG STATION ROAD TO WASBANK BUS RANK, RETURN ALONG STATION ROAD TO THE JUNCTION WITH PROVINCIAL MAIN ROAD 33/1 CONTINUE LEFT ALONG PROVINCIAL MAIN ROAD 36/1 TO THE JUNCTION WITH PROVINCIAL MAIN ROAD 355/1 AND 314/1 (MOOISPRUIT STOP) CONTINUE LEFT ALONG PROVINCIAL MAIN ROAD 33/1 VIA WESSELSNEK TURN-OFF STOP (JUNCTION ROAD 191) CONTINUE ALONG PROVINCIAL MAIN ROAD 33/1 VIA PLATBE 1241, S.A.P. ELANDSLAAGTE STOP TO THE JUNCTION WITH PROVINCIAL MAIN ROAD 1/11, CONTINUE LEFT ALONG PROVINCIAL MAIN ROAD 1/11 VIA WELGELEGEN STOP, SCHAAP PLAATS 5689, PEPPORTH STATION STOP INTO NEWCASTLE ROAD (LADYSMITH) CONTINUE ALONG NEWCASTLE ROAD (PROVINCIAL MAIN ROAD 1/11) TO WILLIS ROAD, CONTINUE LEFT ALONG WILLIS ROAD TO ILLING ROAD, CONTINUE RIGHT ALONG ILLING ROAD VIA ILLING ROAD BUS RANK TO ALFRED ROAD, CONTINUE RIGHT ALONG ALFRED ROAD TO CROWSHAW ROAD, CONTINUE LEFT ALONG CROWSHAW ROAD INTO LYELL STREET TO THE JUNCTION WITH ALEXANDER STREET, CONTINUE LEFT ALONG ALEXANDER STREET TO ALEXANDER STREET BUS RANK AND RETURN ALONG THE SAME ROUTE.

#### RESTRICTION: (ROUTE NO.17)

SUBJECT TO THE RESTRICTION THAT ON JOURNEYS TO LADYSMITH NO PERSONS SHALL BE PICKED UP FROM THE JUNCTION OF PROVINCIAL ROAD NO.1 AND ROAD 189 AND ON THE RETURN JOURNEY TO DUNDEE NO PERSONS SHALL BE SET DOWN UNTIL THE JUNCTION OF PROVINCIAL ROAD NO.1 AND ROAD 189 IS PASSED.

### ROUTE NO. 18

PERSONS AND THEIR PERSONAL EFFECTS:

FROM: KARL LANDMAN STREET BUS RANK, GLENCOE (MAGISTERIAL DISTRICT OF GLENCOE) VIA DUNDEE, VRYHEID, HLOBANE TO CORONATION (MAGISTERIAL DISTRICT OF VRYHEID) AND RETURN.

#### ROUTE DESCRIPTION:

FROM: KARL LANDMAN STREET BUS RANK, GLENCOE, TURN RIGHT INTO KARL LANDMAN STREET, PROCEED INTO AND ALONG UITHOEK STREET, ACROSS CELLE STREET TO JUNCTION WITH UNNUMBERED BY-PASS ROAD, LEFT ALONG UNNUMBERED ROAD TO JUNCTION WITH R876, RIGHT ALONG R876 TO JUNCTION WITH R34 INTO AND ALONG KARELLANDMAN STREET, DUNDEE TO JUNCTION WITH VICTORIA STREET, LEFT ALONG VICTORIA STREET TO VICTORIA STREET BUS RANK, DUNDEE, CONTINUE ALONG VICTORIA STREET (R34) INTO AND ALONG KERK STREET, VRYHEID, LEFT INTO PRESIDENT STREET, RIGHT INTO UTRECHT STREET, RIGHT INTO MASON STREET BUS RANK, VRYHEID, CONTINUE ALONG UTRECHT STREET, RIGHT INTO VAN RIEBEECK STREET, LEFT INTO STRETCH STREET, LEFT INTO R4 TO JUNCTION WITH R46, CONTINUE ALONG R46 TO JUNCTION WITH R268, LEFT ALONG R268 PASSED THE ENTRANCE TO HLOBANE HOSTEL NO.1 TO JUNCTION WITH R34, LEFT ALONG R34 TO ENTRANCE OF VRYHEID CORONATION COLLIERY AND RETURN ALONG THE SAME ROUTE.

#### RESTRICTION:

ON THE FORWARD JOURNEY, NO PERSONS TO BE PICKED UP BETWEEN MASON STREET BUS, VRYHEID AND VRYHEID CORONATION COLLIERY AND ON THE RETURN JOURNEY, NO PERSONS TO BE SET DOWN BETWEEN VRYHEID CORONATION COLLIERY AND MASON STREET BUS RANK INCLUSIVE.

### ROUTE 19

EMPLOYEES OF DURBAN NAVIGATION COLLIERIES, DANNHAUSER AND THEIR PERSONAL EFFECTS:

FROM: DURBAN NAVIGATION COLLIERIES, DANNHAUSER TO BROOKSNEK (BORDER OF REPUBLIC OF SOUTH AFRICA AND TRANSKEI) AND RETURN.

#### ROUTE DESCRIPTION:

FROM DURBAN NAVIGATION COLLIERIES, DANNHAUSER VIA NEWLY CONSTRUCTED ROAD TO DISTRICT ROAD 204, TURN LEFT ALONG ROAD 204 AND PROCEED ALONG THIS ROAD TO THE JUNCTION WITH PROVINCIAL ROAD NO.1, TURN LEFT ONTO PROVINCIAL ROAD NO.1 AND PROCEED ALONG PROVINCIAL ROAD NO.1 VIA LADYSMITH TO THE JUNCTION WITH NATIONAL ROAD N3, THEN CONTINUE ALONG NATIONAL ROAD N3 VIA MOOI RIVER AND PIETERMARITZBURG UP TO THE INFORMATION SIGN INDICATING TRANSKEI, TURN LEFT AT THIS SIGN AND FOLLOW THE FLY-OVER ONTO PROVINCIAL ROAD 338, CONTINUE ALONG ROAD 338 UP TO THE JUNCTION WITH MAIN ROAD 5, TURN LEFT ALONG MAIN ROAD NO.5, AT THIS JUNCTION AND PROCEED ALONG MAIN ROAD NO.5 VIA RICHMOND AND IXOPO TO UMZIMKULU BORDER POST (REPUBLIC OF SOUTH AFRICA AND TRANSKEI) THEN CONTINUE ALONG TRANSKEI ROAD INTO MAIN ROAD 416, CONTINUE ALONG MAIN ROAD 416 INTO TRANSKEI ROAD, CONTINUE ALONG TRANSKEI ROAD INTO MAIN ROAD 610, CONTINUE ALONG MAIN ROAD 610 TO BROOKSNEK (BORDER OF REPUBLIC OF SOUTH AFRICA AND TRANSKEI) AND RETURN ALONG THE SAME ROUTE.

ON THE RETURN ROUTE AT THE JUNCTION OF PROVINCIAL ROAD 338 AND NATIONAL ROAD N3 TURN LEFT ONTO NATIONAL ROAD N3 AND PROCEED TO DURBANCOL. AS PER ABOVE PRESCRIBED ROUTE.

#### RESTRICTION:

NO EMPLOYEES FROM DURBANCOL TO BE PICKED OR SET DOWN AT ANY POINT BETWEEN DURBANCOL AND BROOKSNEK.

#### TIME TABLE

AS AND WHEN REQUIRED BY DURBAN NAVIGATION COLLIERIES.

#### SCALE OF CHARGES

AS PER CONTRACT WITH SOUTH AFRICAN IRON & STEEL INDUSTRIAL CORPORATION LIMITED.

### ROUTE NO. 20

PERSONS AND THEIR PERSONAL EFFECTS:

FROM: NEWCASTLE BUS RANK, (MAGISTERIAL DISTRICT OF NEWCASTLE) TO BELLED BUS STATION (MAGISTERIAL DISTRICT OF PRETORIA) AND RETURN.

#### ROUTE DESCRIPTION:

FROM NEWCASTLE BUS RANK, CONTINUE ALONG CHURCH STREET LEFT INTO VOORTREKKER STREET, LEFT INTO KIRKLAND STREET, LEFT INTO ALLEN STREET INTO AND ALONG R23 INTO AND ALONG N3 INTO AND ALONG N1, CONTINUE INTO AND ALONG R28 INTO AND ALONG POTGIETER STREET, PRETORIA TO BELLE OMBRE BUS STATION AND RETURN ALONG THE SAME ROUTE.

(ALTERNATIVELY: FOLLOW PRESCRIBED ROUTE AS DETERMINED BY LOCAL AUTHORITIES EN ROUTE)

#### RESTRICTION:

SUBJECT TO THE PROVISIO THAT PERSONS MAY ONLY BE PICKED UP AND SET DOWN AS PER SCALE OF CHARGES. SUBJECT TO THE FURTHER CONDITION THAT THIS TRANSPORTATION MAY BE CONDUCTED ONLY BY MEANS OF A SINGLE DECKER BUS WITH A MINIMUM SEATING CAPACITY OF 60 (SIXTY) PERSONS.

### ROUTE NO.21 (A)

EMPLOYEES OF DURBAN NAVIGATION COLLIERIES AND THEIR PERSONAL EFFECTS:

FROM: DURBAN NAVIGATION COLLIERIES – DANNHAUSER (MAGISTERIAL DISTRICT OF DANNHAUSER) TO KING WILLIAMSTOWN (MAGISTERIAL DISTRICT OF KING WILLIAMSTOWN) AND RETURN.

#### ROUTE DESCRIPTION:

FROM DURBAN NAVIGATION COLLIERIES ALONG ROAD 204 TO JUNCTION WITH MAIN ROAD 1, CONTINUE LEFT ALONG MAIN ROAD 1 INTO NEWCASTLE ROAD (LADYSMITH) CONTINUE ALONG NEWCASTLE ROAD, ALFRED STREET, RIGHT ALONG ALFRED STREET TO CROWSHAW STREET, LEFT ALONG





## transport

Department:  
Transport  
Province of KwaZulu-Natal

## GAZETTE

LGKZNG44-2020-FEB

REGION: ALL

CROWSHAW STREET INTO AND ALONG LYELL STREET TO KING STREET, RIGHT ALONG KING STREET AND POORT STREET JUNCTION WITH MAIN ROAD 31, CONTINUE INTO AND ALONG MAIN ROAD 31 TO VAN REENEN, FROM VAN REENEN FOLLOW N8 TO HARRISMITH, FROM HARRISMITH CONTINUE LEFT ALONG R49 TO BETHLEHEM, FROM BETHLEHEM FOLLOW R26 VIA FOURIESBURG, FICKSBURG, CLOCOLAN, LADYBRAND HOBHOUSE, WEPENER TO ZASTRON, FROM ZASTRON FOLLOW R30 VIA ALIHAL NORTH, JAMESTOWN, QUEENSTOWN, CATHCART, STUTTERHEIM TO KING WILLIAMSTOWN AND RETURN ALONG THE SAME ROUTE.

SUBJECT TO THE CONDITION THAT ONLY DURBAN NAVIGATION COLLIERIES WORKERS TO BE CONVEYED ON THE FORWARD AND RETURN JOURNEYS.

TIME TABLE:

AS AND WHEN REQUIRED BY DURBAN NAVIGATION COLLIERIES FOR THE CONVEYANCE OF EMPLOYEES PROCEEDING TO THEIR PLACE OF RESIDENCE.

SCALE OF CHARGES: AS PER CONTRACT AGREEMENT.

ROUTE NO. 21 (B)

ALTERNATIVE ROUTE VIA ALICE (CISKEI) TO KING WILLIAMSTOWN: ROUTE (B)

FROM: DURBAN NAVIGATION COLLIERIES – DANNAHAUSER (MAGISTERIAL DISTRICT OF DANNAHAUSER) VIA ALICE (REPUBLIC OF CISKEI) TO KING WILLIAMSTOWN (MAGISTERIAL DISTRICT OF KING WILLIAMSTOWN) AND RETURN.

ROUTE DESCRIPTION:

FROM DURBAN NAVIGATION COLLIERIES ALONG ROAD 204 TO JUNCTION WITH MAIN ROAD 1, CONTINUE LEFT ALONG MAIN ROAD 1 INTO NEWCASTLE ROAD (LADYSMITH) CONTINUE ALONG NEWCASTLE ROAD, ALFRED STREET, RIGHT ALONG ALFRED STREET TO CROWSHAW STREET, LEFT ALONG CROWSHAW STREET INTO AND ALONG LYELL STREET TO KING STREET, RIGHT ALONG KING STREET AND POORT STREET JUNCTION WITH MAIN ROAD 31, CONTINUE INTO AND ALONG MAIN ROAD 31 TO VAN REENEN, FROM

ROUTE NO. 25

PERSON AND THEIR PERSONAL EFFECTS:

FROM: BERGVILLE BUS RANK (MAGISTERIAL DISTRICT OF BERGVILLE) TO BARAGWANATH HOSPITAL (PUTCO BUS RANK) (MAGISTERIAL DISTRICT OF JOHANNESBURG) AND RETURN.

ROUTE DESCRIPTION:

FROM BERGVILLE BUS RANK ALONG TATHAM ROAD TO THE JUNCTION WITH ROAD 11, CONTINUE ALONG ROAD 11 TO JUNCTION ROAD 30, CONTINUE RIGHT ALONG ROAD 30 TO THE JUNCTION WITH ROAD 31, CONTINUE LEFT ALONG ROAD 31 TO VAN REENEN (BORDER NATAL AND ORANGE FREE STATE), CONTINUE ALONG N8 (ROAD P57) BY-PASSING HARRISMITH, WARDEN AND VILLIERS TO HEIDELBERG ROAD (103) AND PROCEED TO VICKERS ROAD ALONG VICKERS ROAD – MAGISTERIAL DISTRICT OF JOHANNESBURG TO RUVEN ROAD AND PROCEED ALONG RUVEN ROAD TO MAIN REEF ROAD, ALONG MAIN REEF ROAD TO WOLHUTERS STREET LEFT ALONG WOLHUTERS STREET TO WOLHUTERS'S MENS HOSTEL, CONTINUE ALONG WOLHUTERS STREET RIGHT INTO CITY SUBURBAN STREET, LEFT INTO DURBAN STREET LEFT INTO END STREET, RIGHT INTO HEIDELBERG STREET, JOIN WEMMER JUBILEE STREET TO ELLEFF STREET EXTENSION, RIGHT INTO TRUMP STREET, LEFT INTO BOOSENS STREET TO KIMBERLY ROAD (R29) RIGHT INTO POTCHEFSTROOM ROAD TO BARAGWANATH HOSPITAL BUS RANK AND RETURN ALONG THE SAME ROUTE.

RESTRICTION:

SUBJECT TO THE RESTRICTION THAT ON THE JOURNEYS TO BARAGWANATH NO PERSONS SHALL BE SET DOWN BETWEEN BERGVILLE AND HARRISMITH AND ON THE RETURN JOURNEYS FROM BARAGWANATH NO PERSONS SHALL BE PICKED UP BETWEEN HARRISMITH AND BERGVILLE.

ROUTE NO. 26

PERSONS AND THEIR PERSONAL EFFECTS:

FROM: BRUNTVILLE BLACK TOWNSHIP (MAGISTERIAL DISTRICT OF MOOI RIVER) TO MOOI RIVER TEXTILES (MAGISTERIAL DISTRICT OF MOOI RIVER) AND RETURN.

DEPART FROM MAIN STREET, BRUNTVILLE BLACK TOWNSHIP, MOOI RIVER SOUTH, BOROUGH OF MOOI RIVER TO THE UNNAMED ENTRANCE ROAD TO THE BRUNTVILLE BLACK TOWNSHIP, TURN LEFT AND CONTINUE PAST THE N.P.A CLINIC AND CEMETERY TO THE INTERSECTION OF ROAD 4/1, TURN LEFT AND PROCEED ALONG ROAD 14/1 OVER THE N3/4 BRIDGE TO THE INTERSECTION OF ROADS 14/1 AND 1/7, TURN RIGHT INTO ROAD 1/7 AND PROCEED TO THE INTERSECTION OF ROAD 1/7 AND LAWRENCE ROAD IN MOOI RIVER, TURN LEFT AND PROCEED ALONG LAWRENCE ROAD TO THE INTERSECTION OF LAWRENCE ROAD AND MARKET STREET, TURN RIGHT INTO MARKET STREET AND PROCEED OVER THE RAILWAY BRIDGE TO THE INTERSECTION OF MARKET STREET AND CLAUGHTON TERRACE, TURN LEFT INTO CLAUGHTON TERRACE FOR 2 (TWO) KILOMETRES OVER THE BRIDGE, OVER THE MOOI RIVER, TO THE BUS RANK AND RETURN ALONG THE SAME ROUTE. THE HOLDER IS ENTITLED TO OPERATE INTERMEDIATE JOURNEYS BETWEEN BRUNTVILLE AND MOOI IN ACCORDANCE WITH THE TIME TABLE.

14.30 – T.FERN.T. (SCHOOL TERMS)

TERMINUS/ VOORTREKKER/ MURCHISON/ SUNDERLAND/ KIRKLAND/ ST. DOMINIC/ SCOTT/ BOUNDARY/ HENRIETTA/ PANORAMA/ DAVILLIA /PANORAMA/ HENRIETTA/ BOUNDARY/ SCOTT/ SUNDERLAND/ KIRKLAND/ VOORTREKKER/ TERMINUS.

14.30 – SCHOOL HOLIDAYS – T.L.F – WOOD.F

TERMINUS/ VOORTREKKER/ MURCHISON/ SUNDERLAND/ KIRKLAND/ CENTRE/ ST. THOMAS/ DRAPER/ HATHORN/ LINK/ GREEN/ CENTRE/ LOXTON/ DRAPER/ HENRIETTA/ PANORAMA/ DAVILLIA/ PANORAMA/ TROLLIP/ BOUNDARY/ LINK/ HOSPITAL/ CENTRE/ ROBSON/ KENNETH/ FAIRLEIGH CRS/ KENNETH/ ROBSON/ CENTRE/ HOSPITAL/ LINK/ SCOTT/ SUNDERLAND/ KIRKLAND/ TERMINUS.

17.15 – T.L.F WOOD.

TERMINUS/ VOORTREKKER/ MURCHISON/ SUNDERLAND/ KIRKLAND/ CENTRE/ ST. THOMAS/ DRAPER/ HATHORN/ LINK/ GREEN/ CENTRE/ LOXTON/ DRAPER/ HENRIETTA/ PANORAMA/ DAVILLIA/ PANORAMA/ TROLLIP/ BOUNDARY/ SCOTT/ SUNDERLAND/ KIRKLAND/ VOORTREKKER/ TERMINUS.

17.15 – T.F

TERMINUS/ VOORTREKKER/ MURCHISON/ SUNDERLAND/ SCOTT/ LINK/ HOSPITAL/ CENTRE/ ROBSON/ KENNETH/ FAIRLEIGH CRS/ KENNETH/ ROBSON/ CENTRE/ HOSPITAL/ LINK/ SCOTT/ SUNDERLAND/ KIRKLAND/ VOORTREKKER/ TERMINUS.

DESCRIPTION:

SATURDAYS:

T – TOWN 06.45 – T.L.F – WOOD.F.

L – LENNOXTON 08.30 – T.L.F.

F – FAIRLEIGH 10.45 – T.L.F

F – WOOD – FERNWOOD 13.15 – T.L.F – WOOD.F.

ROUTE NO. 27

PERSONS AND THEIR PERSONAL EFFECTS:

LENNOXTON AND FAIRLEIGH – BUS TIME TABLE

06.45 – T.F. – WOOD

TERMINUS/ VOORTREKKER/ MURCHISON/ SUNDERLAND/ SCOTT/ BOUNDARY/ HENRIETTA/ PANORAMA/ DAVILLIA/ PANORAMA/ HENRIETTA/ BOUNDARY/ SCOTT/ ST. DOMINIC/ CHURCH/ BIRD/ KIRKLAND/ VOORTREKKER/ TERMINUS.

06.45 – T.L.F – DURING SCHOOL TERMS.

TERMINUS/ VOORTREKKER/ MURCHISON/ SUNDERLAND/ KIRKLAND/ CENTRE/ ST. THOMAS/ DRAPER/ HATHORN/ LINK/ GREEN/ CENTRE/ LOXTON/ DRAPER/ HENRIETTA/ PANORAMA/ DAVILLIA/ PANORAMA/ TROLLIP/ BOUNDARY/ LINK/ HOSPITAL/ CENTRE/ ROBSON/ KENNETH/ FAIRLEIGH CRS/ KENNETH/ ROBSON/ CENTRE/ HOSPITAL/ LINK/ SCOTT/ ST. DOMINIC/ TAGORE/ JENKYN/ BIRD/ KIRKLAND/ VOORTREKKER/ TERMINUS

08.30 – T.L.F

TERMINUS/ VOORTREKKER/ MURCHISON/ SUNDERLAND/ KIRKLAND/ CENTRE/ ST. THOMAS/ DRAPER/ HATHORN/ LINK/ GREEN/ CENTRE/ LOXTON/ DRAPER/ HENRIETTA/ PANORAMA/ DAVILLIA/ PANORAMA/ TROLLIP/ BOUNDARY/ LINK/ HOSPITAL/ CENTRE/ ROBSON/ KENNETH/ FAIRLEIGH CRS/ KENNETH/ ROBSON/ CENTRE/ HOSPITAL/ LINK/ SCOTT/ SUNDERLAND/ KIRKLAND/ VOORTREKKER/ TERMINUS.

11.00 – T.L.F. – WOOD.F.

TERMINUS/ VOORTREKKER/ MURCHISON/ SUNDERLAND/ KIRKLAND/ CENTRE/ ST. THOMAS/ DRAPER/ HATHORN/ LINK/ GREEN/ CENTRE/ LOXTON/ DRAPER/ HENRIETTA/ PANORAMA/ DAVILLIA/ PANORAMA/ TROLLIP/ BOUNDARY/ LINK/ HOSPITAL/ CENTRE/ ROBSON/ KENNETH/ FAIRLEIGH CRS/ KENNETH/ ROBSON/ CENTRE/ HOSPITAL/ LINK/ SCOTT/ ST. DOMINIC/ TAGORE/ JENKYN/ BIRD/ KIRKLAND/ VOORTREKKER/ TERMINUS

12.30 – T.L.F

TERMINUS/ VOORTREKKER/ MURCHISON/ SUNDERLAND/ KIRKLAND/ CENTRE/ ST. THOMAS/ DRAPER/ HATHORN/ LINK/ GREEN/ CENTRE/ LOXTON/ DRAPER/ HENRIETTA/ PANORAMA/ TROLLIP/ BOUNDARY/ LINK/ HOSPITAL/ CENTRE/ ROBSON/ KENNETH/ FAIRLEIGH CRS/ KENNETH/ ROBSON/ CENTRE/ HOSPITAL/ LINK/ SCOTT/ SUNDERLAND/ KIRKLAND/ VOORTREKKER/ TERMINUS.

13.45 – T.L.F.

TERMINUS/ VOORTREKKER/ MURCHISON/ SUNDERLAND/ SCOTT/ LINK/ HOSPITAL/ CENTRE/ ROBSON/ KENNETH/ FAIRLEIGH CRS/ KENNETH/ ROBSON/ CENTRE/ HOSPITAL/ LINK/ BOUNDARY/ TROLLIP/ PANORAMA/ HENRIETTA/ DRAPER/ LOXTON/ CENTRE/ GREEN/ LINK/ HATHORN/ DRAPER/ ST. THOMAS/ CENTRE/ KIRKLAND/ VOORTREKKER/ TERMINUS.

**CONTINUES ON PAGE 130 - PART 2**



KWAZULU-NATAL PROVINCE  
KWAZULU-NATAL PROVINSIE  
ISIFUNDAZWE sAKWAZULU-NATALI

**Provincial Gazette • Provinsiale Koerant • Igazethi Yesifundazwe**

*(Registered at the post office as a newspaper) • (As 'n nuusblad by die poskantoor geregistreer)*  
*(Irejistiwee njengephephandaba eposihhovisi)*

PIETERMARITZBURG

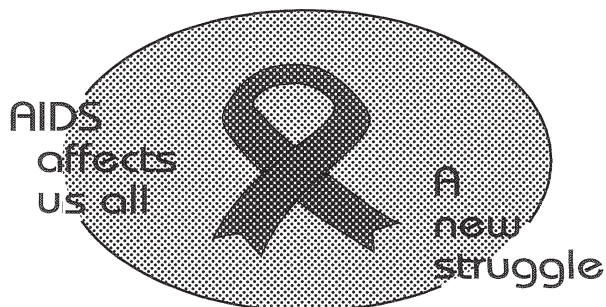
Vol. 14

12 MARCH 2020  
12 MAART 2020  
12 KUNDASA 2020

No. 2174

**PART 2 OF 3**

**We all have the power to prevent AIDS**



**Prevention is the cure**

**AIDS  
HELPLINE**

**0800 012 322**

DEPARTMENT OF HEALTH

N.B. The Government Printing Works will not be held responsible for the quality of "Hard Copies" or "Electronic Files" submitted for publication purposes

ISSN 1994-4558



9 771994 455008

02174







## transport

Department:  
Transport  
Province of KwaZulu-Natal

## GAZETTE

LGKZNG44-2020-FEB

REGION: ALL

14.30 T.F.F. WOOD L (SCHOOL TERMS)

TERMINUS/ VOORTREKKER/ MURCHISON/ SUNDERLAND/ KIRKLAND/ ST. DOMINIC/ SCOTT/ LINK/ HOSPITAL/ CENTRE/ ROBSON/ KENNETH/ FAIRLEIGH CRES/ KENNETH/ ROBSON/ CENTRE/ HOSPITAL/ LINK/ BOUNDARY/ TROLLIP/ PANORAMA/ DAVILLIA/ PANORAMA/ HENRIETTA/ DRAPER/ LOXTON/ CENTRE/ GREEN/ LINK/ HATHORN/ DRAPER/ ST. THOMAS/ CENTRE/ KIRKLAND/ VOORTREKKER/ TERMINUS.

ROUTE NO. 28

PERSONS AND THEIR PERSONAL EFFECTS:

FROM: ALEXANDER STREET BUS RANK, LADYSMITH, ALONG ALEXANDER STREET TO LYEEL STREET LEFT ALONG LYEEL STREET TO THE JUNCTION WITH SHORT STREET, RIGHT ALONG SHORT STREET WHICH BECOMES PROVINCIAL MAIN ROAD 1/11 (LADYSMITH COMMONAGE) CONTINUE ALONG PROVINCIAL MAIN ROAD 1/11 AND PROVINCIAL MAIN ROAD 1/10 TO THE TURN OFF TO COLENZO ON THE FARM TUGELA DRIFT 1062, CONTINUE LEFT ALONG THIS ROAD AND PROCEED OVER TUGELA RIVER TO SIR GEORGE STREET (COLENZO) CONTINUE RIGHT ALONG SIR GEORGE STREET TO DOORNKOP STREET, RIGHT ALONG DOORNKOP STREET TO TUGELA STREET, LEFT ALONG TUGELA STREET TO COLENZO BUS RANK, FROM COLENZO BUS RANK PROCEED ALONG TUGELA STREET TO WEST STREET, CONTINUE LEFT ALONG WEST STREET TO SIR GEORGE STREET, CONTINUE RIGHT ALONG SIR GEORGE STREET TO JUNCTION WITH MAIN ROAD 12/3, CONTINUE RIGHT ALONG MAIN ROAD 12/3 AND LEFT INTO AND ALONG PROVINCIAL MAIN ROAD 1/9 TO ROAD 11/1 (PLESSISLAER 1331) CONTINUE LEFT ALONG PROVINCIAL MAIN ROAD 1/9 INTO HARDING STREET (ESTCOURT) AND PROCEED ALONG HARDING STREET TO ALEXANDRA STREET, CONTINUE RIGHT ALONG ALEXANDRA STREET TO ALEXANDRA STREET BUS RANK, RETURN FROM ALEXANDRA STREET BUS RANK ALONG ALEXANDRA STREET TO CONNOR STREET, RIGHT ALONG CONNOR STREET TO LORNE STREET, LEFT ALONG LORNE STREET TO ROAD 103 TO THE JUNCTION WITH ROAD 168, CONTINUE ALONG ROAD 168 AND RETURN LEFT ALONG WESTERN FREEWAY, TURN LEFT INTO AND ALONG ROAD 152, RIGHT INTO AND ALONG ROAD 103 (OLD MAIN ROAD) LEFT INTO AND ALONG LAWRENCE STREET TO BUS RANK IN MOOI RIVER, FROM BUS RANK, TURN LEFT INTO ROAD 103 (OLD MAIN ROAD) LEFT INTO WESTERN FREEWAY TO PIETERMARITZBURG ALONG OLD GREYTOWN ROAD, RIGHT INTO AND ALONG CHURCH STREET, LEFT INTO AND ALONG EAST STREET TO EAST STREET BUS STOP, CONTINUE ALONG EAST STREET (WHICH BECOMES ECHO ROAD) TO ORTHMANN ROAD, LEFT ALONG ORTHMANN ROAD TO N3 INTERCHANGE, CONTINUE RIGHT AND ALONG NATIONAL ROAD N8 VIA TOLL ROAD INTO AND ALONG WESTERN FREEWAY INTO OLD DUTCH ROAD, CONTINUE ALONG OLD DUTCH ROAD INTO ALICE STREET, ALONG ALICE STREET TO MARKET ROAD, TURN RIGHT ALONG MARKET ROAD INTO VICTORIA STREET BUS RANK, FROM BUS RANK RETURN ALONG CANNONGATE ROAD ONTO WESTERN FREEWAY, CONTINUE ALONG WESTERN FREEWAY INTO AND ALONG N8 AND FOLLOW FORWARD PRESCRIBED ROUTE.

ALTERNATIVELY FOLLOW PRESCRIBED ROUTE BY LOCAL AUTHORITIES.

RESTRICTION:

SUBJECT TO THE CONDITION THAT THE HOLDER MAY NOT OPERATE BETWEEN NEWCASTLE, MADADENI RO OSIZWENI OR FROM OSIZWENI, MADADENI, NEWCASTLE WHILST THE AGREEMENT CONCLUDED BETWEEN THE HOLDER, KWA-ZULU BUS SERVICE (PTY) LTD, TILLY BUS SERVICE (PTY) LTD, N.S. DESAI AND EAJ TRANSPORT SERVICES CC REMAINS VALID AND BINDING.

ROUTE NO. 29:

PERSONS AND THEIR PERSONAL EFFECTS:

FROM: DANNHAUSER BUS RANK ALONG WEST STREET TO THE JUNCTION WITH PROVINCIAL MAIN ROAD 35/1 – 35/2 AND ROAD 204, CONTINUE LEFT ALONG ROAD 204 VIA DANNHAUSER TOWN TO THE JUNCTION WITH PROVINCIAL MAIN ROAD 1/12 (WYKEHAM 7852) CONTINUE LEFT ALONG PROVINCIAL MAIN ROAD 1/12 AND 1/11 INTO NEWCASTLE ROAD (LADYSMITH), CONTINUE ALONG NEWCASTLE ROAD TO ALFRED STREET, RIGHT ALONG ALFRED STREET TO CRAWSHAW STREET, LEFT ALONG CRAWSHAW STREET INTO LYEEL STREET, CONTINUE ALONG LYEEL STREET TO ALEXANDER STREET, LEFT ALONG ALEXANDER STREET TO ALEXANDER STREET BUS RANK, FROM ALEXANDER STREET BUS RANK, LADYSMITH, ALONG ALEXANDER STREET TO LYEEL STREET LEFT ALONG LYEEL STREET TO THE JUNCTION WITH SHORT STREET, RIGHT ALONG SHORT STREET WHICH BECOMES PROVINCIAL MAIN ROAD 1/11 (LADYSMITH COMMONAGE) CONTINUE ALONG PROVINCIAL MAIN ROAD 1/11 AND PROVINCIAL MAIN ROAD 1/10 TO THE TURN OFF TO COLENZO ON THE FARM TUGELA DRIFT 1062, CONTINUE LEFT ALONG THIS ROAD AND PROCEED OVER TUGELA RIVER TO SIR GEORGE STREET (COLENZO) CONTINUE RIGHT ALONG SIR GEORGE STREET TO DOORNKOP STREET, RIGHT ALONG DOORNKOP STREET TO TUGELA STREET, LEFT ALONG TUGELA STREET TO COLENZO BUS RANK, FROM COLENZO BUS RANK PROCEED ALONG TUGELA STREET TO WEST STREET, CONTINUE LEFT ALONG WEST STREET TO SIR GEORGE STREET, CONTINUE RIGHT ALONG SIR GEORGE STREET TO JUNCTION WITH MAIN ROAD 12/3, CONTINUE RIGHT ALONG MAIN ROAD 12/3 AND LEFT INTO AND ALONG PROVINCIAL MAIN ROAD 1/9 TO ROAD 11/1 (PLESSISLAER 1331) CONTINUE LEFT ALONG PROVINCIAL MAIN ROAD 1/9 INTO HARDING STREET (ESTCOURT) AND PROCEED ALONG HARDING STREET TO ALEXANDRA STREET, CONTINUE RIGHT ALONG ALEXANDRA STREET TO ALEXANDRA STREET BUS RANK, RETURN FROM ALEXANDRA STREET BUS RANK ALONG ALEXANDRA STREET TO CONNOR STREET, RIGHT ALONG CONNOR STREET TO LORNE STREET, LEFT ALONG LORNE STREET TO ROAD 103 TO THE JUNCTION WITH ROAD 168, CONTINUE ALONG ROAD 168 AND RETURN LEFT ALONG WESTERN FREEWAY, TURN LEFT INTO AND ALONG ROAD 152, RIGHT INTO AND ALONG ROAD 103 (OLD MAIN ROAD) LEFT INTO AND ALONG LAWRENCE STREET TO BUS RANK IN MOOI RIVER, FROM BUS RANK, TURN LEFT INTO ROAD 103 (OLD MAIN ROAD) LEFT INTO WESTERN FREEWAY TO PIETERMARITZBURG ALONG OLD GREYTOWN ROAD, RIGHT INTO AND ALONG CHURCH STREET, LEFT INTO AND ALONG EAST STREET TO EAST STREET BUS STOP, CONTINUE ALONG EAST STREET (WHICH BECOMES ECHO ROAD) TO ORTHMANN ROAD, LEFT ALONG ORTHMANN ROAD TO N3 INTERCHANGE, CONTINUE RIGHT AND ALONG NATIONAL ROAD N8 VIA TOLL ROAD INTO AND ALONG WESTERN FREEWAY INTO OLD DUTCH ROAD, CONTINUE ALONG OLD DUTCH ROAD INTO ALICE STREET, ALONG ALICE STREET TO MARKET ROAD, TURN RIGHT ALONG MARKET ROAD INTO VICTORIA STREET BUS RANK, FROM BUS RANK RETURN ALONG CANNONGATE ROAD ONTO WESTERN FREEWAY, CONTINUE ALONG WESTERN FREEWAY INTO AND ALONG N8 AND FOLLOW FORWARD PRESCRIBED ROUTE.

ALTERNATIVE ROUTE

IN THE EVENT OF A BUS FULLY LAIDEN WITH NO PERSONS DESTINED FOR LADYSMITH ON BOARD, FOLLOW PRESCRIBED ROUTE FROM DANNHAUSER BUS RANK TO JUNCTION OF ROAD 1 AND 32, TURN LEFT ALONG ROAD 32, RIGHT ALONG ROAD 325, RIGHT ALONG ROAD 544, TURN LEFT ALONG ROAD 1 AND CONTINUE ALONG PRESCRIBED ROUTE TO DURBAN

ALTERNATIVELY FOLLOW PRESCRIBED ROUTE BY LOCAL AUTHORITIES.

ROUTE NO. 30

PERSONS AND PERSONAL EFFECTS:

FROM NEWCASTLE BUS TERMINUS, PROCEED ALONG TERMINUS STREET, LEFT ALONG VOORTREKKER STREET AND PROCEED VIA MURCHISON STREET, HARDWICK STREET, FARADAY STREET, ALBERT WESSELS DRIVE TO ROAD 410, TURN RIGHT ALONG ROAD 410 INTO AND ALONG PROVINCIAL MAIN ROAD 1/12 TO THE JUNCTION WITH PROVINCIAL MAIN ROAD 1/12 AND ROAD 35/2, CONTINUE LEFT ALONG PROVINCIAL MAIN ROAD 35/2 TO THE JUNCTION WITH PROVINCIAL MAIN ROAD 35/1 – 35/2 AND ROAD 204, CONTINUE RIGHT ALONG WEST STREET FOR A DISTANCE OF 0.5 KILOMETRES TO DANNHAUSER BUS RANK, FROM DANNHAUSER BUS RANK ALONG WEST STREET TO THE JUNCTION WITH PROVINCIAL MAIN ROAD 35/1 – 35/2 AND ROAD 204, CONTINUE LEFT ALONG ROAD 204 VIA DANNHAUSER TOWN TO THE JUNCTION WITH PROVINCIAL MAIN ROAD 1/12 (WYKEHAM 7852) CONTINUE LEFT ALONG PROVINCIAL MAIN ROAD 1/12 AND 1/11 INTO NEWCASTLE ROAD (LADYSMITH), CONTINUE ALONG NEWCASTLE ROAD TO ALFRED STREET, RIGHT ALONG ALFRED STREET TO CRAWSHAW STREET, LEFT ALONG CRAWSHAW STREET INTO LYEEL STREET, CONTINUE ALONG LYEEL STREET TO ALEXANDER STREET, LEFT ALONG ALEXANDER STREET TO ALEXANDER STREET BUS RANK, FROM ALEXANDER STREET BUS RANK, LADYSMITH, ALONG ALEXANDER STREET TO LYEEL STREET LEFT ALONG LYEEL STREET TO THE JUNCTION WITH SHORT STREET, RIGHT ALONG SHORT STREET WHICH BECOMES PROVINCIAL MAIN ROAD 1/11 (LADYSMITH COMMONAGE) CONTINUE ALONG PROVINCIAL MAIN ROAD 1/11 AND PROVINCIAL MAIN ROAD 1/10 TO THE TURN OFF TO COLENZO ON THE FARM TUGELA DRIFT 1062, CONTINUE LEFT ALONG THIS ROAD AND PROCEED OVER TUGELA RIVER TO SIR GEORGE STREET (COLENZO) CONTINUE RIGHT ALONG SIR GEORGE STREET TO DOORNKOP STREET, RIGHT ALONG DOORNKOP STREET TO TUGELA STREET, LEFT ALONG TUGELA STREET TO COLENZO BUS RANK, FROM COLENZO BUS RANK PROCEED ALONG TUGELA STREET TO WEST STREET, CONTINUE LEFT ALONG WEST STREET TO SIR GEORGE STREET, CONTINUE RIGHT ALONG SIR GEORGE STREET TO JUNCTION WITH MAIN ROAD 12/3, CONTINUE RIGHT ALONG MAIN ROAD 12/3 AND LEFT INTO AND ALONG PROVINCIAL MAIN ROAD 1/9 TO ROAD 11/1 (PLESSISLAER 1331) CONTINUE LEFT ALONG PROVINCIAL MAIN ROAD 1/9 INTO HARDING STREET (ESTCOURT) AND PROCEED ALONG HARDING STREET TO ALEXANDRA STREET, CONTINUE RIGHT ALONG ALEXANDRA STREET TO ALEXANDRA STREET BUS RANK, RETURN FROM ALEXANDRA STREET BUS RANK ALONG ALEXANDRA STREET TO CONNOR STREET, RIGHT ALONG CONNOR STREET TO LORNE STREET, LEFT ALONG LORNE STREET TO ROAD 103 TO THE JUNCTION WITH ROAD 168, CONTINUE ALONG ROAD 168 AND RETURN LEFT ALONG WESTERN FREEWAY, TURN LEFT INTO AND ALONG ROAD 152, RIGHT INTO AND ALONG ROAD 103 (OLD MAIN ROAD) LEFT INTO AND ALONG LAWRENCE STREET TO BUS RANK IN MOOI RIVER, FROM BUS RANK, TURN LEFT INTO ROAD 103 (OLD MAIN ROAD) LEFT INTO WESTERN FREEWAY TO PIETERMARITZBURG ALONG OLD GREYTOWN ROAD, RIGHT INTO AND ALONG CHURCH STREET, LEFT INTO AND ALONG EAST STREET TO EAST STREET BUS STOP, CONTINUE ALONG EAST STREET (WHICH BECOMES ECHO ROAD) TO ORTHMANN ROAD, LEFT ALONG ORTHMANN ROAD TO N3 INTERCHANGE, CONTINUE RIGHT AND ALONG NATIONAL ROAD N8 VIA TOLL ROAD INTO AND ALONG WESTERN FREEWAY INTO OLD DUTCH ROAD, CONTINUE ALONG OLD DUTCH ROAD INTO ALICE STREET, ALONG ALICE STREET TO MARKET ROAD, TURN RIGHT ALONG MARKET ROAD INTO VICTORIA STREET BUS RANK, FROM BUS RANK RETURN ALONG CANNONGATE ROAD ONTO WESTERN FREEWAY, CONTINUE ALONG WESTERN FREEWAY INTO AND ALONG N8 AND FOLLOW FORWARD PRESCRIBED ROUTE.

ALTERNATIVE ROUTE



## transport

Department:  
Transport  
Province of KwaZulu-Natal

## GAZETTE

LGKZNG44-2020-FEB

REGION: ALL

IN THE EVENT OF A BUS FULLY LAIDEN WITH NO PERSONS DESTINED FOR LADYSMITH ON BOARD, FOLLOW PRESCRIBED ROUTE FROM NEWCASTLE BUS TERMINUS TO JUNCTION OF ROAD 1 AND 32, TURN LEFT ALONG ROAD 32, RIGHT ALONG ROAD 325, RIGHT ALONG ROAD 544, TURN LEFT ALONG ROAD 1 AND CONTINUE ALONG PRESCRIBED ROUTE TO DURBAN  
ALTERNATIVELY FOLLOW PRESCRIBED ROUTE BY LOCAL AUTHORITIES.

### ORGANISED PARTIES

1. CONVEYANCE OF A PARTY OF SCHOLARS FROM ANY EDUCATIONAL INSTITUTION OF BOY SCOUTS, VOORTREKKERS OR MEMBERS OF ANY SIMILAR ORGANISATION, TRAVELLING TOGETHER OR ATTENDING A CAMP, PICNIC OR OTHER GATHERING OR A PARTY OF PERSONS VISITING ANY PLACE FOR A PURPOSE OF: -

- I) ATTENDING ANY RELIGIOUS GATHERING OR WEDDING OR FUNERAL OR;
- II) TAKING PART IN A PICNIC, CONCERT OR OTHER FORM OF AMUSEMENT OR;
- III) JOINTLY TAKING PART IN OR ATTENDING ANY COMPETITION OR GAME;

PROVIDED THAT THE SAME PASSENGERS CONVEYED ON THE FORWARD JOURNEY BE CONVEYED BACK TO THE EMBARKATION POINT AND PROVIDED FURTHER THAT NO INTERMEDIATE PASSENGERS BE PICKED UP OR SET DOWN EN ROUTE.

WITHIN A RADIUS OF 240 (TWO HUNDRED AND FORTY) KILOMETRES FROM THE BUS RANK AT OLD CAMBRIAN ROAD, DANNHAUSER.

2. PERSONS WHO HAVE ORGANISED THEMSELVES INTO A GROUP AND THEIR PERSONAL EFFECTS.

FROM: DURNACOL AND DANNHAUSER TO POINTS WITHIN AN AREA WITH A RADIUS OF 400 (FOUR HUNDRED) KILOMETRES FROM DANNHAUSER POST OFFICE AND RETURN. SUBJECT TO THE EXPLICIT CONDITION THAT THE CONVEYED OF SUCH A GROUP OF PERSONS MAY ONLY BE UNDERTAKEN IF THE SAME GROUP OF PERSONS UNDERTAKE THE FORWARD AND RETURN JOURNEYS AS A PARTY FOR THE EXCLUSIVE MUTUAL PURPOSE OF ATTENDING ONE OR MORE OF THE FOLLOWING OCCASIONS:-

- I) A WEDDING
- II) A FUNERAL
- III) A RELIGIOUS GATHERING
- IV) A SPORTS MEETING, EITHER AS COMPETITORS OR AS SPECTATORS
- V) A PICNIC OR ANY OTHER SIMILAR FORM OF ORGANISED AMUSEMENT OR RECREATION.

3. PERSONS WHO HAVE ORGANISED THEMSELVES INTO A GROUP, AND THEIR PERSONAL EFFECTS:

FROM: ALEXANDRA STREET BUS RANK IN ESTCOURT TO POINTS WITHIN A RADIUS OF 600 (SIX HUNDRED) KILOMETRES FROM ALEXANDRA STREET BUS RANK AND RETURN FROM POINTS WITHIN A RADIUS OF 600 (SIX HUNDRED) KILOMETRES FROM ALEXANDRA STREET BUS RANK TO ALEXANDRA STREET BUS RANK IN ESTCOURT.

SUBJECT TO THE EXPLICIT CONDITION THAT THE CONVEYANCE OF SUCH A GROUP OF PERSONS MAY ONLY BE UNDERTAKEN IF THE SAME GROUP OF PERSONS UNDERTAKE THE FORWARD JOURNEY AND THE RETURN AS A PARTY FOR THE EXCLUSIVE MUTUAL PURPOSE TO ATTEND ONE OR MORE OF THE FOLLOWING: -

- I) A WEDDING
- II) A FUNERAL
- III) A RELIGIOUS GATHERING
- IV) A SPORTS MEETING, EITHER AS COMPETITORS OR AS SPECTATORS
- V) A PICNIC OR ANY OTHER SIMILAR FORM OF ORGANISED AMUSEMENT OR RECREATION.



## transport

Department:  
Transport  
Province of KwaZulu-Natal

## GAZETTE

LGKZNG44-2020-FEB

REGION: ALL

1) <b>Application Number:</b> APP0121195	2) <b>Gazette Number:</b> LGKZNG44-2020-FEB
3) <b>Applicant:</b> <input type="checkbox"/> TANSNAT COACHLINES(PTY)LTD <b>ID NO.</b> 2001/011994/07 <b>Association:</b> NOT AVAILABLE	4) <b>Applicant Address:</b> PRIVATE BAG X6628 NEWCASTLE 2940
5) <b>Existing Licence Holder:</b> TRANSNAT COACH LINES TRANSNAT COACH LINES <b>ID NO.</b> 1996/024541/23	6) <b>Existing Licence Holder Address:</b> PRIVATE BAG 6628 NEWCASTLE 2940
7) <b>Type of application:</b> RENEWAL AND NORMAL TRANSFER AND CONVERSION	8) <b>Operating Licence Number:</b> 1322324
9) <b>Vehicle Type:</b> BUS	10) 1 X 79 (SEATED) + 28 (STANDING)
11) <b>Region:</b> UTHUKELA	
12.1	KZPRERC2741317 - AS PER TANSNAT COACHLINE BUS ROUTES.



## transport

Department:  
Transport  
Province of KwaZulu-Natal

## GAZETTE

LGKZNG44-2020-FEB

REGION: ALL

1) <b>Application Number:</b> APP0121196	2) <b>Gazette Number:</b> LGKZNG44-2020-FEB
3) <b>Applicant:</b> TANSNAT COACHLINES(PTY)LTD <b>ID NO.</b> 2001/011994/07 <b>Association:</b> NOT AVAILABLE	4) <b>Applicant Address:</b> PRIVATE BAG X6628 NEWCASTLE 2940
5) <b>Existing Licence Holder:</b> TRANSNAT COACH LINES TRANSNAT COACH LINES <b>ID NO.</b> 1996/024541/23	6) <b>Existing Licence Holder Address:</b> PRIVATE BAG X6628 NEWCASTLE 2940
7) <b>Type of application:</b> NORMAL TRANSFER AND CONVERSION	8) <b>Operating Licence Number:</b> 1322328
9) <b>Vehicle Type:</b> BUS	10) 1 X 36+ (SEATED) + 0 (STANDING)
11) <b>Region:</b> UTHUKELA	
12.1	<p>KZPRERC2817561 - VARIOUS BUS ROUTES – TANSNAT COACH LINES - DANNHAUSER BUS RANK TO NEWCASTLE BUS RANK AND RETURN</p> <p><b>ROUTE NO. 1:</b> PERSONS AND THEIR PERSONAL EFFECTS (EXCLUDING LIVESTOCK) FROM: DANNHAUSER BUS RANK (MAGISTERIAL DISTRICT OF DANNHAUSER) TO NEWCASTLE BUS RANK (MAGISTERIAL DISTRICT OF NEWCASTLE) AND RETURN.</p> <p><b>ROUTE DESCRIPTION:</b> FROM DANNHAUSER BUS RANK ALONG AN UNNUMBERED ROAD FOR A DISTANCE OF 0.5 KILOMETERS TO THE JUNCTION WITH PROVINCIAL MAIN ROADS 35/1 AND ROAD 204, CONTINUE LEFT ALONG ROAD 204 THROUGH DANNHAUSER TOWN (NEWCASTLE ROAD) AND CONTINUE ALONG ROAD 204 VIA PALMIETFONTEIN 3750, B. OF CORNWALL 8420, SPIES 3850, B. OF CORNWALL 8420 PASSING DURNACOL NO.1 AND NO.3, BOYS KRAAL NO.1-7792, BOYS KRAAL NO.2-7793, EAST HESLERTON 6783, WYKEHAM 7582 JUNCTION OF MAIN ROAD 204 AND PROVINCIAL MAIN ROAD 1/12 CONTINUE RIGHT ALONG PROVINCIAL MAIN ROAD 1/12 WYKEHAM 7582, BISMARCK 8561 (EENDVLEI STOP) MOSSDALE SCHOOL, STREKFONTEIN 8501, LAURISTON EAST STOP, RIVERBEND 8585, MAHONEY STOP, LINCOLN 8820, LECEISTER 2970, BALLENGEICH STOP (BALLENGEICH 3299) BALLENGEICH HOTEL, STAP NADER STOP, S.A.M ROC, BIETJIES STOP, INGAGANE/KILBARCHAN STOP (KILBARCHAN 2969) TO THE JUNCTION WITH PROVINCIAL MAIN ROAD 1/12 AND ALBERT WESSELS DRIVE, CONTINUE RIGHT ALONG ALBERT WESSELS DRIVE TO HARDWICK STREET, CONTINUE LEFT ALONG HARDWICK STREET TO MURCHISON STREET, CONTINUE LEFT ALONG MURCHISON STREET TO VOORTREKKER STREET TO CHURCH STREET, CONTINUE RIGHT ALONG CHURCH STREET TO BUS RANK IN CHURCH STREET AND RETURN ALONG THE SAME ROUTE.</p> <p><b>ROUTE NO. 2</b> PERSONS AND THEIR PERSONAL EFFECTS (EXCLUDING LIVESTOCK) FROM: DANNHAUSER BUS RANK (MAGISTERIAL DISTRICT OF DANNHAUSER) VIA NEWCASTLE BUS RANK TO ISCOR FACTORY SITE (MAGISTERIAL DISTRICT OF NEWCASTLE) AND RETURN.</p> <p><b>ROUTE DESCRIPTION:</b> FROM DANNHAUSER BUS RANK ALONG UNNUMBERED ROAD FOR A DISTANCE OF 0.5 KILOMETERS TO THE JUNCTION WITH PROVINCIAL MAIN ROADS 35/1 AND 35/2 AND ROAD 204, CONTINUE LEFT ALONG ROAD 204 THROUGH DANNHAUSER TOWN (NEWCASTLE ROAD) AND CONTINUE ALONG ROAD 204 VIA PALMIETFONTEIN 3750, B. OF CORNWALL 8420, SPIES 3850, B. OF CORNWALL 8420 PASSING DURNACOL NO.1 AND NO.3, BOYS KRAAL NO.1-7792, BOYS KRAAL NO.2-7793, EAST HESLERTON 6783, WYKEHAM (JUNCTION OF MAIN ROAD 204 AND PROVINCIAL MAIN ROAD 1/12) CONTINUE RIGHT ALONG PROVINCIAL MAIN ROAD 1/12 VIA WYKEHAM 7582, BISMARCK 8561 (EENDVLEI STOP) MOSSDALE SCHOOL, STERKFONTEIN 8501, LAURISTON EAST STOP, RIVERBEND 8585, MAHONEY STOP, LINCOLN 8820, LECEISTER 2970, BALLENGEICH STOP (BALLENGEICH 3299) BALLENGEICH HOTEL, STAP NADER STOP, S.A.M ROC, BIETJIES STOP, INGAGANE/KILBARCHAN STOP KILBARCHAN 2969 TO THE JUNCTION WITH PROVINCIAL MAIN ROAD 1/12 AND ALBERT WESSELS DRIVE, CONTINUE RIGHT ALONG ALBERT WESSELS DRIVE TO HARDWICK STREET, CONTINUE LEFT ALONG HARDWICK STREET TO MURCHISON STREET, CONTINUE LEFT ALONG MURCHISON STREET TO VOORTREKKER STREET, CONTINUE RIGHT ALONG VOORTREKKER STREET TO CHURCH STREET, CONTINUE RIGHT ALONG CHURCH STREET TO BUS RANK IN CHURCH STREET (NEWCASTLE) RETURN FROM NEWCASTLE BUS RANK ALONG CHURCH STREET TO VOORTREKKER STREET, CONTINUE ALONG VOORTREKKER STREET TO MURCHISON STREET CONTINUE LEFT ALONG MURCHISON STREET TO HARDWICK STREET CONTINUE LEFT ALONG HARDWICK STREET TO THE JUNCTION WITH PROVINCIAL MAIN ROAD 1/12 (VOLKRUST ROAD) CONTINUE RIGHT ALONG VOLKRUST ROAD, PROVINCIAL MAIN ROAD 1/12 FOR A DISTANCE OF 10,1 KILOMETERS TO THE JUNCTION WITH PRIVATE ROAD, EXCESS ROAD TO ISCOR FACTORY SITE OFFICE AND RETURN ALONG THE SAME ROUTE. (ALTERNATIVELY, ROUTE IN NEWCASTLE TOWN AS PER PRESCRIBED ROUTE BY LOCAL AUTHORITY)</p> <p><b>ROUTE NO. 3:</b> 1. WORKERS AND THEIR PERSONAL EFFECTS ON BEHALF OF J.F. MACQUET AND SONS (PTY) LTD (SUBJECT TO THE CONDITION THAT ALL WORKERS ARE IN POSSESSION OF TICKETS STAMPED BY J.F. MACQUET AND SONS (PTY) LTD. 2. FROM: KILKEEL 9132 (KWA-ZULU) (MAGISTERIAL DISTRICT OF DANNHAUSER) TO BALLENGEICH (MAGISTERIAL DISTRICT OF NEWCASTLE) AND RETURN.</p> <p><b>ROUTE DESCRIPTION:</b> FROM KILKEEL 9132 ALONG KWA-ZULU ROAD ZM228 VIA KILKEEL 9132, NELLIE 8853, ANNIE 8798, ZAMOKWAKHE STORE, DOORKOP 2963, HILL TOP 9314 (EXIT KWA-ZULU AREA) INTO PROVINCIAL MAIN ROAD 38, CONTINUE ALONG PROVINCIAL MAIN ROAD 38 VIA ADENDORFF 14290, BUCCLEUGH 8712, AGNORA HILL STOP, CRONJES FLAT 7506, VERDRIET STOP, TRY AGAIN 8674 (CABRIAN COAL MINE) TO THE JUNCTION WITH PROVINCIAL MAIN ROAD 35/1 CONTINUE ALONG PROVINCIAL MAIN ROAD 35/1 VIA KLIPKUIL 7995 TO THE JUNCTION WITH PROVINCIAL MAIN ROAD 35/1 AND MAIN ROAD 204, CONTINUE ALONG MAIN ROAD 204 THROUGH DANNHAUSER TOWN (NEWCASTLE ROAD) VIA PALMIETFONTEIN 3750, B. OF CORNWALL 8420, SPIES 3858, B. OF CORNWALL 8420 PASSING DURNACOL NO.1 AND DURNACOL NO.3, BOYS KRAAL NO.1-7792, BOYS KRAAL NO.2-7793, EAST HESLERTON 6783, WYKEHAM 7582 JUNCTION OF MAIN ROAD 204 AND PROVINCIAL MAIN ROAD 1/12 CONTINUE RIGHT ALONG PROVINCIAL MAIN ROAD 1/12 VIA WYKEHAM 7582, BISMARCK 8561 (EENVLEI STOP) MOSSDALE SCHOOL, STERKFONTEIN 8501, LAURISTON EAST STOP, RIVERBEND 8585, MAHONEY STOP, LINCOLN 8820, LECEISTER 2970 TO THE JUNCTION WITH AN UNNUMBERED PRIVATE ROAD LEADING TO BALLENGEICH (BALLENGEICH J.F. MACQUET AND SONS (PTY) LTD, CONTINUE RIGHT ALONG THE UNNUMBERED ROAD TO BALLENGEICH J.F. MACQUET AND SONS (PTY) LTD AND RETURN ALONG THE SAME ROUTE.</p> <p>SUBJECT TO THE CONDITION THAT ON JOURNEY TO BALLENGEICH NO PERSONS BE SET DOWN BETWEEN KILKEEL AND DANNHAUSER AND ON THE RETURN JOURNEY NO PERSONS BE SET DOWN BETWEEN DANNHAUSER AND KILKEEL.</p> <p><b>ROUTE NO. 4:</b> 1. PERSONS AND THEIR PERSONAL EFFECTS: 2. FROM: LADYSMITH BUS RANK (ALEXANDER BUS RANK) (MAGISTERIAL DISTRICT OF KLIPRIVER) TO NEWCASTLE BUS RANK (MAGISTERIAL DISTRICT OF NEWCASTLE) AND RETURN.</p> <p>FROM LADYSMITH BUS RANK (ALEXANDER STREET BUS RANK) ALONG ALEXANDER STREET TO LYEEL STREET, CONTINUE RIGHT ALONG LYEEL STREET INTO CRAWSAH STREET, CONTINUE ALONG CRAWSAH STREET TO ALFRED STREET, CONTINUE RIGHT ALONG ALFRED STREET TO NEWCASTLE ROAD CONTINUE LEFT ALONG NEWCASTLE ROAD (PROVINCIAL MAIN ROAD 1/11) CONTINUE ALONG PROVINCIAL MAIN ROAD 1/11 TO THE JUNCTION WITH PROVINCIAL MAIN ROAD 1/11 AND ROAD 32, DANSE KRAAL 1020, DRIEFONTEIN 1480 (JUNCTION PROVINCIAL MAIN ROAD 1/11 AND 189) PEPWORTH STATION, RIET KUIL 1181, VERGELEGEN YOUTH CAMP, MERWOOD KENNELS, SCHAAP PLAATS 5689, ONE TREE HILL 3301, ELANDSLAAGTE 1239, PLATBERG 1241 (PLATBERG COLLIERIES ELANDSPOORT 1045 (SUNDAYS RIVER) GELEGENFONTEIN 11671, DWARSRIEVER 1170 (HANDWOVEN CARPETS) GARTMORE 2435, WATERKLOOF NO.2-4244, RUMEVITE, QUAGGAS KIRK 1168, ROADSIDE 8959, ONE TREE HILL 3301, DURNACOL TURN OFF JUNCTION PROVINCIAL MAIN ROAD 1/12 AND 34/1, JUNCTION 9009, BROMPTON 9013, WEST HELERTON 7582, BISMARCK 8561, MOSSDALE SCHOOL, STERKFONTEIN 8501, LAURISTON EAST, RIVERBEND 8585, MAHONEY STOP, LINCOLN 8820 (EAST LYNNE STOP) LECEISTER 2970 (JUNCTION PROVINCIAL MAIN ROAD 1/12 AND PROVINCIAL MAIN ROAD 35) STAP NADER STOP, INGAGANE/KILBARCHAN STOP, ROY POINT STOP, MADADENI TURN-OFF (JUNCTION PROVINCIAL MAIN ROAD 1/12 NAD ROAD 483) CONTINUE ALONG PROVINCIAL MAIN ROAD 1/12 TO THE JUNCTION WITH ALBERT WESSELS DRIVE, CONTINUE RIGHT ALONG ALBERT WESSELS DRIVE TO HARDWICK STREET, CONTINUE LEFT ALONG HARDWICK STREET TO MURCHISON STREET, CONTINUE LEFT ALONG MURCHISON STREET TO VOORTREKKER STREET, CONTINUE RIGHT ALONG VOORTREKKER STREET TO CHURCH STREET, CONTINUE RIGHT ALONG CHURCH STREET TO CHURCH STREET BUS RANK AND RETURN ALONG THE SAME ROUTE.</p> <p><b>RESTRICTION:</b></p>



## transport

Department:  
Transport  
Province of KwaZulu-Natal

## GAZETTE

LKGKZNG44-2020-FEB

REGION: ALL

SUBJECT TO THE PROVISIO THAT ON THE FORWARD JOURNEY FROM LADYSMITH TO NEWCASTLE NO PERSONS BE SET DOWN BETWEEN LADYSMITH BUS RANK AND A POINT 2.5 KILOMETERS BEYOND LADYSMITH BUS RANK AND TO A FURTHER CONDITION THAT NO PERSONS BE PICKED UP BETWEEN THE T-JUNCTION ROADS 35 AND PROVINCIAL ROAD NO.1 TO NEWCASTLE, ON THE RETURN JOURNEY FROM NEWCASTLE NO PERSON BE SET DOWN BETWEEN NEWCASTLE BUS RANK AND THE T-JUNCTION OF ROADS 35 AND PROVINCIAL ROAD NO.1 AND NO PERSONS BE PICKED UP BETWEEN LADYSMITH AND A POINT 2.5 KILOMETERS BEFORE REACHING LADYSMITH BUS RANK AND SUBJECT FURTHER TO THE CONDITION THAT ON THE ROUTE FROM LADYSMITH TO NEWCASTLE AND RETURN AND THE TIME TABLE THERETO ONLY ONE BUS BE USED AT ANY TIME.

ROUTE NO.5:

1. PERSONS AND THEIR PERSONAL EFFECTS:

2. FROM: NEWCASTLE BUS RANK (MAGISTERIAL DISTRICT OF NEWCASTLE) TO LADYSMITH BUS RANK (ALEXANDRA STREET BUS RANK) (MAGISTERIAL DISTRICT OF KLIPRIVER) AND RETURN.

ROUTE DESCRIPTION:

FROM NEWCASTLE BUS RANK ALONG CHURCH STREET TO VOORTREKKER STREET, CONTINUE LEFT ALONG VOORTREKKER STREET TO MURCHISON STREET, CONTINUE LEFT ALONG MURCHISON STREET TO HARDWICK STREET, CONTINUE RIGHT ALONG HARDWICK STREET TO ALBERT WESSELS DRIVE, CONTINUE RIGHT ALONG ALBERT WESSELS DRIVE TO THE JUNCTION WITH PROVINCIAL MAIN ROAD 1/12, CONTINUE LEFT ALONG PROVINCIAL MAIN ROAD 1/12 VIA MADADENI TURN OFF (JUNCTION PROVINCIAL MAIN ROAD 1/12 AND 483) CONTINUE ALONG PROVINCIAL MAIN ROAD 1/12 VIA ROY POINT STOP, INGAGANE/KILBARCHAN TURN OFF STOP, STAP NADER STOP, JUNCTION PROVINCIAL MAIN ROAD 1/12 AND 35 (LECESTER 2970) EASTLYNNE STOP, LINCOLN 8820, MAHONEY STOP, RIVERBEND 8585, LAURISTON EAST STOP, STERK FONTEIN 8501, MOSSDALE SCHOOL, BISMARCK 8561, WYKEHAM 7582 (WYKEHAM) DANNHAUSER TURN OFF (JUNCTION 9009) JUNCTION PROVINCIAL MAIN ROAD 1/12 AND 34/1, ONE TREE HILL, ROADSIDE 8959, QUAGGAS KIRK 1168, RUMEVITE STOP, WATERKLOOF NO.2-4244, GARTMORE 2435, HANDWOVEN CARPETS, DWARS RIVER 1170, GELEGEN FONTEIN 11671 (SUNDAYS RIVER) ELANDSPOORT 1045, SCHAAP PLAATS 5689, MERWOOD KENNELS, VERGELEGEN YOUTH CAMP, RIETKUIL 1181, PEPWORTH STATION, DRIEFONTEIN 1480 (JUNCTION PROVINCIAL MAIN ROAD 1/11 AND 189) DANSE KRAAL 1020, CONTINUE ALONG PROVINCIAL MAIN ROAD 1/11 INTO NEWCASTLE ROAD, CONTINUE ALONG NEWCASTLE ROAD TO THE JUNCTION WITH ALFRED STREET, CONTINUE RIGHT ALONG ALFRED STREET TO CROWSHAW STREET, CONTINUE LEFT ALONG CROWSHAW STREET INTO LYEEL STREET, CONTINUE ALONG LYEEL STREET TO THE JUNCTION WITH ALEXANDER STREET, CONTINUE LEFT ALONG ALEXANDER STREET TO ALEXANDER STREET BUS RANK AND RETURN ALONG THE SAME ROUTE.

RESTRICTION:

SUBJECT TO THE PROVISIO THAT ON THE FORWARD JOURNEY FROM NEWCASTLE TO LADYSMITH NO PERSONS TO BE SET DOWN BETWEEN NEWCASTLE AND T-JUNCTION OF ROADS 35 AND PROVINCIAL MAIN ROAD NO.1, AND THAT NO PERSONS BE PICKED UP FROM A POINT 2 ½ (TWO AND HALF) KILOMETERS BEFORE REACHING LADYSMITH BUS RANK, AND ON THE RETURN JOURNEY NO PERSON BE SET DOWN BETWEEN LADYSMITH BUS RANK AND A POINT 2 ½ (TWO AND HALF) KILOMETERS BEYOND LADYSMITH BUS RANK AND NO PERSONS BE PICKED UP BETWEEN THE T-JUNCTION OF ROAD 35 AND PROVINCIAL MAIN ROAD NO.1 AND NEWCASTLE BUS RANK.

SUBJECT TO THE CONDITION THAT ONLY ONE BUS MAY OPERATE ON THIS ROUTE AT ANY ONE TIME.

ROUTE NO.6:

PERSONS AND THEIR PERSONAL EFFECTS:

FROM: NEWCASTLE BUS RANK (MAGISTERIAL DISTRICT OF NEWCASTLE) VIA DANNHAUSER TO LADYSMITH BUS RANK (MAGISTERIAL DISTRICT OF LADYSMITH) AND RETURN.

ROUTE DESCRIPTION:

FROM NEWCASTLE BUS RANK (CHURCH STREET BUS RANK) ALONG CHURCH STREET TO VOORTREKKER STREET, CONTINUE LEFT ALONG VOORTREKKER STREET TO MURCHISON STREET, LEFT ALONG MURCHISON STREET TO HARDWICK STREET, RIGHT ALONG HARDWICK STREET TO ALBERT WESSELS DRIVE, RIGHT ALONG ALBERT WESSELS DRIVE TO JUNCTION WITH PROVINCIAL MAIN ROAD 1/12 LEFT ALONG PROVINCIAL MAIN ROAD 1/12 VIA KILBARCHAN 2969, KILBARCHAN/INGAGANE STOP, BIETJIES, S.A.M. ROC, STAP NADER STOP, BALLENGEICH HOTEL, BALLENGEICH 3299, LEICESTER 2970, JUNCTION PROVINCIAL MAIN ROAD 1/12 & 35/2, CONTINUE LEFT ALONG PROVINCIAL MAIN ROAD 35/2 VIA LEICESTER 2970, LOCH LOMOND 7577, KOPIJ ALEEN 8816, CHRISTIANA 9369, TWEEDLEDALE 9078, KLIPKUIL 7995 TO THE JUNCTION OF PROVINCIAL MAIN ROADS 35/2, 35/1 AND ROAD 204, CONTINUE RIGHT ALONG UNNUMBERED ROAD FOR A DISTANCE OF 0.5 KILOMETERS TO DANNHAUSER BUS RANK (PALMIETFONTEIN) RETURN ALONG THE SAME UNNUMBERED ROAD TO THE JUNCTION WITH PROVINCIAL MAIN ROADS 35/1, 35/2 AND ROAD 204, CONTINUE LEFT ALONG ROAD 204 VIA DANNHAUSER TOWN ALONG ROAD 204 VIA B. OF CORNWALL 8420, SPIES 3858 (DURBAN NAVIGATION COLLIERY) BOYS KRAAL NO.2-7793, EAST HESLERTON TO THE JUNCTION WITH PROVINCIAL MAIN ROAD 1/12 (WYKEHAM 7582) CONTINUE LEFT ALONG PROVINCIAL MAIN ROAD 1/12 VIA WYKEHAM 7582, WEST HESLERTON 7512, JUNCTION 9009, ONE TREE HILL 3301, ROADSIDE 8959, QUAGGA'S KIRK 1168 (FORT MISTAKE) RUMEVITE, WATERKLOOF NO.2. 4244, GARTMORE 2433, (HANDWOVEN CARPETS) DWARSRIEVER 1170, GELEGENFONTEIN 11671 (SUNDAYS RIVER) ELANDSPOORT 1045, PLATBERG 1241 (PLATBERG COLLIERIES) ELANDSLAAGTE 1329, THE JUNCTION 5081, SCHAAPLAATS 5689, MERWOOD KENNELS, VERGELEGEN YOUTH CAMP, RIET KUIL 1181, PEPWORTH STATION, DRIEFONTEIN 1480, DANKRAAL 1020 INTO NEWCASTLE ROAD, (LADYSMITH PROVINCIAL MAIN ROAD 1/11) CONTINUE ALONG NEWCASTLE ROAD TO ALFRED STREET, CONTINUE RIGHT ALONG ALFRED STREET TO CROWSHAW STREET, LEFT ALONG CROWSHAW STREET INTO LYEEL STREET, CONTINUE ALONG LYEEL STREET TO ALEXANDER STREET, LEFT ALONG ALEXANDER STREET TO ALEXANDER STREET BUS RANK AND RETURN ALONG THE SAME ROUTE.

RESTRICTIONS:

a) SUBJECT TO THE PROVISIO THAT ON THE FORWARD JOURNEY FROM NEWCASTLE NO PERSONS BE SET DOWN BETWEEN NEWCASTLE AND THE T JUNCTION OF PROVINCIAL MAIN ROAD 1 AND ROAD 35 AND ON THE RETURN JOURNEY NO PERSON BE PICKED UP FROM THE T-JUNCTION OF PROVINCIAL MAIN ROAD 1 AND 35 AND NEWCASTLE.

b) THAT ON THE FORWARD JOURNEY FROM NEWCASTLE TO LADYSMITH PERSONS BE PICKED UP AT AND BETWEEN DANNHAUSER AND DURNACOL NO.5 MAY NOT BE SET DOWN BETWEEN THE AFORE-MENTIONED POINTS AND ON THE RETURN JOURNEY FROM LADYSMITH TO NEWCASTLE PERSONS PICKED UP AT AND BETWEEN DURNACOL NO.5 AND DANNHAUSER MAY NOT BE SET DOWN BETWEEN THE AFORE-MENTIONED POINTS.

c) ON THE FORWARD JOURNEY FROM NEWCASTLE NO PERSONS BE PICKED UP AT AND FROM THE JUNCTION OF PROVINCIAL MAIN ROAD 1 AND ROAD 189 TO LADYSMITH, AND ON THE RETURN JOURNEY NO PERSONS BE SET DOWN BETWEEN LADYSMITH AND THE JUNCTION OF PROVINCIAL MAIN ROAD AND ROAD 189.

ROUTE NO.7:

PERSONS AND THEIR PERSONAL EFFECTS:

FROM: DANNHAUSER BUS RANK (MAGISTERIAL DISTRICT OF DANNHAUSER) TO NEWCASTLE BUS RANK (MAGISTERIAL DISTRICT OF NEWCASTLE) AND RETURN.

ROUTE DESCRIPTION:

FROM DANNHAUSER BUS RANK (PALMIETFONTEIN 3750) ALONG UNNUMBERED ROAD FOR A DISTANCE OF 0.5 KILOMETERS TO THE JUNCTION OF PROVINCIAL MAIN ROAD 35/1 AND 35/2 AND ROAD 204, CONTINUE ALONG PROVINCIAL MAIN ROAD 35/2 VIA KLIPKUIL 7995, TWEEDLEDALE 9078, CHRISTIANA 9369, KOPIJ ALEEN 8816 LOCH LOMOND 7577, LEICESTER 2970, JUNCTION PROVINCIAL MAIN ROAD 35/2 AND 1/12, CONTINUE RIGHT ALONG PROVINCIAL MAIN ROAD 1/12 VIA LEICESTER 2970, BALLENGEICH 3299, BALLENGEICH HOTEL STOP, STAP NADER STOP, S.A.M. ROC, BIETJIES STOP (INGAGANE/KILBARCHAN STO) (KILBARCHAN 2969) TO THE JUNCTION WITH PROVINCIAL MAIN ROAD AND ALBERT WESSELS DRIVE, CONTINUE RIGHT ALONG ALBERT WESSELS DRIVE TO HARDWICK STREET, CONTINUE LEFT ALONG HARDWICK STREET TO MURCHISON STREET, CONTINUE LEFT ALONG MURCHISON STREET TO VOORTREKKER STREET, CONTINUE RIGHT ALONG VOORTREKKER STREET TO CHURCH STREET, CONTINUE RIGHT ALONG CHURCH STREET TO BUS RANK IN CHURCH STREET, NEWCASTLE AND RETURN ALONG THE SAME ROUTE.

RESTRICTION: SUBJECT TO THE PROVISIO THAT ON THE FORWARD JOURNEY FROM DANNHAUSER TO NEWCASTLE NO PERSONS BE PICKED UP AT AND BETWEEN THE JUNCTION OF ROAD 35 AND PROVINCIAL MAIN ROAD 1 AND NEWCASTLE AND ON THE RETURN JOURNEY FROM NEWCASTLE NO PERSONS BE SET DOWN AT AND BETWEEN THE AFORE-MENTIONED POINTS.

ROUTE NO. 8

PERSONS AND THEIR PERSONAL EFFECTS:

FROM: KILKEEL 9132 (MAGISTERIAL DISTRICT OF DANNHAUSER) VIA DANNHAUSER BUS RANK TO BALLENGEICH (MAGISTERIAL DISTRICT OF NEWCASTLE) AND RETURN.

ROUTE DESCRIPTION:

FROM KILKEEL 9132 ALONG MAIN ROAD 38 VIA KILKEEL 9132, ANNIE 8798, DOORKOP 2963, HILL TOP 9314, ADENDORFF 14290, BUCCLEUGH 8712, CRONJE'S FLAT 7506, TRYAGAIN 8674, (CAMBRIAN COAL MINE) TO THE JUNCTION WITH MAIN ROAD 35/1 (KLIPKUIL 7995) TO THE JUNCTION WITH AN UNNUMBERED ROAD (DANNHAUSER) CONTINUE LEFT ALONG THIS UNNUMBERED ROAD TO DANNHAUSER BUS RANK, RETURN FROM DANNHAUSER BUS RANK ALONG UNNUMBERED ROAD TO JOIN WITH MAIN ROAD 35/2, CONTINUE LEFT ALONG MAIN ROAD 35/2 VIA TWEEDIE DALE 9078, CHRISTIANA 9369, KOPIJ ALEEN 8816, LOCH LOMOND 7577, GARDENS 7329 TO ALOCKSPRUIT 7576 (BOUNDARY MAGISTERIAL DISTRICT OF





## transport

Department:  
Transport  
Province of KwaZulu-Natal

## GAZETTE

LGKZNG44-2020-FEB

REGION: ALL

NEWCASTLE) CONTINUE ALONG MAIN ROAD 35/2 VIA LEICESTER 2970 TO THE JUNCTION WITH PROVINCIAL MAIN ROAD 1, CONTINUE RIGHT ALONG PROVINCIAL MAIN ROAD 1 TO AN UNNUMBERED ROAD LEADING TO BALLENGEICH, CONTINUE RIGHT ALONG THIS UNNUMBERED ROAD TO BALLENGEICH BUS RANK AND RETURN ALONG THE SAME ROUTE.

### ROUTE NO.9:

PERSONS AND THEIR PERSONAL EFFECTS:

FROM: KLIPROSE (MAGISTERIAL DISTRICT OF DANNHAUSER) VIA DANNHAUSER BUS RANK TO DURBAN NAVIGATION COLLIERIES (PTY) LTD (MAGISTERIAL DISTRICT OF DANNHAUSER) AND RETURN.

### ROUTE DESCRIPTION:

FROM KLIPROSE ALONG AN UNNUMBERED KWA-ZULU ROAD VIA KEMP HOEK, MOUNT JOHANNA (MAGUBANE'S KRAAL) SLEIVE DONALD, MOUNT FARM TO THE JUNCTION WITH KWA-ZULU ROAD ZM228 (NDLOVU'S KRAAL) CONTINUE ALONG KWA-ZULU ROAD ZM228 VIA HILL TOP 9314 INTO ROAD 38, CONTINUE ALONG ROAD 38 VIA ADENDORFF 14290, BUCCLEIGH 8712, ANGORA, HILL TOP, CRONJES FLAT 7506 TO THE JUNCTION WITH PROVINCIAL MAIN ROAD 35/1 (TRY AGAIN 8674) CONTINUE RIGHT ALONG PROVINCIAL MAIN ROAD 35/1 VIA KLIPKUIL 7995 TO THE JUNCTION WITH PROVINCIAL MAIN ROAD 35/1, ROAD 204 AND WEST STREET, CONTINUE LEFT ALONG WEST STREET TO DANNHAUSER BUS RANK, RETURN FROM DANNHAUSER BUS RANK ALONG WEST STREET TO THE JUNCTION WITH PROVINCIAL MAIN ROAD 35/1 AND ROAD 204, CONTINUE LEFT ALONG ROAD 204 VIA DANNHAUSER TOWN, SPIES 3858, B. OF CORNWALL, BOYS KRAAL NO.1-7792 TO THE JUNCTION WITH R488, CONTINUE LEFT ALONG ROAD 488 INTO ROAD D 279, CONTINUE ALONG ROAD D 279 TO BUS RANK (DURBAN NAVIGATION COLLIERIES (PTY) LTD AND RETURN ALONG THE SAME ROUTE.

### ROUTE NO.10:

PERSONS AND THEIR PERSONAL EFFECTS:

FROM: KLIPROSE (MAGISTERIAL DISTRICT OF DANNHAUSER) VIA DANNHAUSER BUS RANK TO NEWCASTLE BUS RANK (MAGISTERIAL DISTRICT OF NEWCASTLE) AND RETURN.

### ROUTE DESCRIPTION:

FROM KLIPROSE ALONG AN UNNUMBERED KWA-ZULU ROAD VIA KEMP HOEK, MOUNT JOHANNA (MAGUBANE'S KRAAL) SLEIVE DONALD, MOUNT FARM TO THE JUNCTION WITH KWA-ZULU ROAD ZM228 (NDLOVU'S KRAAL) CONTINUE ALONG KWA-ZULU ROAD ZM228 VIA HILL TOP 9314 INTO ROAD 38, CONTINUE ALONG ROAD 38 VIA ADENDORFF 14290, BUCCLEIGH 8712, ANGORA, HILL TOP, CRONJES FLAT 7506 TO THE JUNCTION WITH PROVINCIAL MAIN ROAD 35/1 (TRY AGAIN 8674) CONTINUE RIGHT ALONG PROVINCIAL MAIN ROAD 35/1 VIA KLIPKUIL 7995 TO THE JUNCTION WITH PROVINCIAL MAIN ROAD 35/1, ROAD 204 AND WEST STREET, CONTINUE LEFT ALONG WEST STREET TO DANNHAUSER BUS RANK, RETURN FROM DANNHAUSER BUS RANK ALONG WEST STREET TO THE JUNCTION WITH PROVINCIAL MAIN ROAD 35/1, 35/2 AND ROAD 204, CONTINUE ALONG PROVINCIAL MAIN ROAD 35/2 VIA KLIPKUIL 795, TWEEDLEDALE 9078, CHRISTINA 9369, KOPIJ ALLEEN 8816, LOCH LOMOND 7577, LEICESTER 2970 JUNCTION PROVINCIAL MAIN ROAD 35/2 AND 1/12, CONTINUE RIGHT ALONG PROVINCIAL MAIN ROAD 1/12 VIA LEICESTER 2970, BALLENGEICH 3299, BALLENGEICH HOTEL STOP, STAP NADER STOP, S.A.M ROC, BIETJES STOP, (INGAGANE/ KILBARCHAN STOP) KILBARCHAN 2969 TO THE JUNCTION WITH PROVINCIAL MAIN ROAD 1/12 AND ALBERT WESSELS DRIVE, CONTINUE RIGHT ALONG ALBERT WESSELS DRIVE TO HARDWICK STREET, CONTINUE LEFT ALONG HARDWICK STREET TO MURCHISON STREET, CONTINUE RIGHT ALONG MURCHISON STREET TO VOORTREKKER STREET TO CHURCH STREET TO BUS RANK IN CHURCH STREET (NEWCASTLE) AND RETURN ALONG THE SAME ROUTE.

### RESTRICTION:

SUBJECT TO THE PROVISO THAT ON THE FORWARD JOURNEY TO NEWCASTLE NO PERSONS BE PICKED UP AT AND BETWEEN THE JUNCTION OF PROVINCIAL MAIN ROAD 35/2 AND PROVINCIAL ROAD 1/12 AND NEWCASTLE AND ON THE RETURN JOURNEY FROM NEWCASTLE NO PERSONS TO BE SET DOWN AT AND BETWEEN THE AFORE-MENTIONED POINTS.

### ROUTE NO.11:

PERSONS AND THEIR PERSONAL EFFECTS:

FROM: DUNDEE BUS RANK, VICTORIA STREET, MAGISTERIAL DISTRICT OF DUNDEE TO UTRECHT BUS RANK MAGISTERIAL DISTRICT OF UTRECHT AND RETURN.

### ROUTE DESCRIPTION:

FROM DUNDEE BUS RANK ALONG VICTORIA STREET, PROVINCIAL MAIN ROAD 34/2 DUNDEE 4339, SPRINGFIELD 9753, GLADSTONE COLLIERY STOP, (COTSWOLD 4332) MENTIETH 3328, MENTIETH STOP, OUWKILIP 8489, DE JAGERSDRIFT STOP, (DE JAGERSDRIFT 11477) TO THE JUNCTION WITH ROAD 214 (TAVETA) CONTINUE LEFT ALONG ROAD 214, EERSTELING STOP (1 EERSTELING 174) RUIGTEFONTEIN STOP (RUIGTEFONTEIN 54) (GELUK STOP 1 OF GELUK 158) ROOIPOORT STOP (JUNCTION ROAD 214 AND D 524) (ROOIPOORT 166) FRISCHGEWAAGD STOP, FRISCHGEWAAGD 184 TO THE JUNCTION WITH PROVINCIAL MAIN ROAD 41 (GUM TREE GROVE STOP) (GUM TREE GROVE 120) CONTINUE LEFT ALONG MAIN ROAD 41 TO THE JUNCTION WITH ROAD 565, CONTINUE ALONG ROAD 565 (VAN ROOYEN STREET) (UTRECHT) TO THE JUNCTION WITH HOOG STREET, CONTINUE RIGHT ALONG HOOG STREET TO UTRECHT BUS RANK AND RETURN ALONG THE SAME ROUTE.

SUBJECT TO THE PROVISO THAT ON THE FORWARD JOURNEY FROM UTRECHT NO PERSONS BE PICKED UP ON MAIN ROAD 34 AND ON THE RETURN JOURNEY FROM DUNDEE NO PERSONS BE SET DOWN ON MAIN ROAD 34.

### ROUTE NO. 12

PERSONS AND THEIR PERSONAL EFFECTS:

FROM: DUNDEE BUS RANK (MAGISTERIAL DISTRICT OF DUNDEE) VIA GLENGCOE TO NEWCASTLE BUS RANK (MAGISTERIAL DISTRICT OF NEWCASTLE) AND RETURN.

### ROUTE DESCRIPTION:

FROM DUNDEE BUS RANK ALONG VICTORIA STREET (PROVINCIAL MAIN ROAD 34) TO THE JUNCTION WITH KAREL LANDMAN STREET, CONTINUE ALONG KAREL LANDMAN STREET TO THE JUNCTION WITH ROAD 376-2, CONTINUE LEFT ALONG ROAD 376-2 TO THE JUNCTION WITH BIGGER STREET TO GLENGCOE BUS RANK. FROM GLENGCOE BUS RANK CONTINUE ALONG ROAD 356-2 VIA GLENGCOE 3507 NORTHFIELD 8615 TO THE JUNCTION WITH PROVINCIAL MAIN ROAD 34-1 (HAYFIELD 8568) CONTINUE LEFT ALONG PROVINCIAL MAIN ROAD 34-1 VIA HAYFIELD 8568, HOPE 8865, FALKENBERG OF HENNING 8430, A. OF HENNING 8240, CELEE 8671, STRUISVOGEL POORT 6877, STRUISLAAGTE 13066, GROVE 9011, JUNCTION 9009, JUNCTION PROVINCIAL MAIN ROAD 34-1 AND 1-12, CONTINUE RIGHT ALONG PROVINCIAL MAIN ROAD 1-12 VIA JUNCTION 9009, WEST HESLERTON 7512, WYKENHAM 7582, BISMARCK 8561, STERKFONTein 8501, LOURISTON, RIVER BEND 8585, MAHONEY STOP, LINCOLN 8820, LEICESTER 2970, BALLENGEICH 3299, KILBARCHAN 2969, TIGER KLOOF 333, ROY POINT 2969, BRICKFIELD TO THE JUNCTION WITH ALBERT WESSELS DRIVE, CONTINUE RIGHT ALONG ALBERT WESSELS DRIVE TO THE JUNCTION WITH HARDWICK STREET, CONTINUE LEFT ALONG HARDWICK STREET TO MURCHISON STREET, CONTINUE LEFT ALONG MURCHISON STREET TO VOORTREKKER STREET, CONTINUE RIGHT ALONG VOORTREKKER STREET TO CHURCH STREET, CONTINUE RIGHT ALONG CHURCH STREET TO BUS RANK IN CHURCH STREET AND RETURN ALONG THE SAME ROUTE.

(ALTERNATIVELY) AS PER PRESCRIBED ROUTE BY LOCAL AUTHORITY IN DUNDEE, GLENGCOE AND NEWCASTLE TOWNS)

### RESTRICTION:

1. PROVIDED THAT NO INTERMEDIATE PERSONS BE CONVEYED BETWEEN DUNDEE AND GLENGCOE ON BOTH FORWARD AND RETURN JOURNEYS; AND
2. PROVIDED THAT ON THE FORWARD JOURNEY TO NEWCASTLE NO PERSONS SHALL BE PICKED UP AFTER PASSING THE JUNCTION OF ROAD 35/2 AND PROVINCIAL MAIN ROAD NO.1 AND THAT ON THE RETURN JOURNEY TO DUNDEE NO PERSONS SHALL BE SET DOWN AFTER PASSING THE AFORE-MENTIONED JUNCTION.

### ROUTE NO. 13

PERSONS AND THEIR PERSONAL EFFECTS:

FROM: DANNHAUSER TO KARBOCHEM (NEWCASTLE) DISTRICT OF NEWCASTLE AND RETURN.

### ROUTE DESCRIPTION:

FROM DANNHAUSER ALONG ROAD 35/2 TO THE JUNCTION WITH PROVINCIAL ROAD NO. 1, TURN RIGHT AT THIS JUNCTION ALONG PROVINCIAL ROAD NO. 1 AND CONTINUE ALONG THIS ROAD TO THE JUNCTION WITH ROAD 483, TURN RIGHT ALONG 483 TO THE JUNCTION WITH AN UNNUMBERED ROAD PROCEEDING TO KARBOCHEM (NEWCASTLE), TURN RIGHT ALONG THIS UNNUMBERED ROAD AND PROCEED TO KARBOCHEM (NEWCASTLE) AND RETURN ALONG THE SAME ROUTE.

PROVIDED THAT ON THE FORWARD JOURNEY TO KARBOCHEM NO PERSONS WILL BE PICKED UP AFTER PASSING THE JUNCTION OF ROAD 35/2 AND PROVINCIAL ROAD NO.1 AND THAT ON THE RETURN JOURNEY TO DANNHAUSER NO PERSONS WILL BE SET DOWN AFTER PASSING THE AFORE-MENTIONED JUNCTION.





## transport

Department:  
Transport  
Province of KwaZulu-Natal

## GAZETTE

LGKZNG44-2020-FEB

REGION: ALL

### ROUTE NO. 14

#### PERSONS AND THEIR PERSONAL EFFECTS:

FROM: MASON STREET BUS RANK – VRYHEID (MAGISTERIAL DISTRICT OF VRYHEID) VIA UTRECHT, NEWCASTLE, DANNHAUSER, DUNDEE, GLENCOE, LADYSMITH, ESTCOURT AND MOOI RIVER TO BORDER OF REPUBLIC OF SOUTH AFRICA AND TRANSKEI AT UMTAMVUMA RIVER EN ROUTE TO MZAMB, CASINI – TRANSKEI AND RETURN.

#### BORDER DESCRIPTION:

FROM MASON STREET BUS RANK, VRYHEID ALONG UTRECHT STREET TO LANDROST STREET, LEFT ALONG LANROST STREET TO KERK STREET, RIGHT ALONG KERK STREET, (MAIN ROAD 34) TO THE JUNCTION WITH MAIN ROAD 41 (BLOOD RIVER) CONTINUE RIGHT ALONG MAIN ROAD 41 TO THE JUNCTION WITH ROAD 565 (VAN ROOYEN STREET – UTRECHT) CONTINUE ALONG VAN ROOYEN STREET TO HOOG STREET, RIGHT IN HOOG STREET TO HOOG STREET BUS RANK, RETURN ALONG HOOG STREET TO VAN ROOYEN STREET, RIGHT ALONG VAN ROOYEN STREET TO VOOR STREET, LEFT ALONG VOOR STREET (ROAD 565) TO MAIN ROAD 37, LEFT ALONG MAIN ROAD 37 TO MAIN ROAD 483, RIGHT ALONG MAIN ROAD 483 TO THE JUNCTION WITH MAIN ROAD 410 (NEWCASTLE) RIGHT ALONG ROAD 410 TO ALBERT WESSELS DRIVE, CONTINUE LEFT ALONG ALBERT WESSELS DRIVE TO HARDWICK STREET, RIGHT ALONG HARDWICK STREET TO MURCHISON STREET, LEFT ALONG MURCHISON STREET TO VOORTREKKER STREET, RIGHT ALONG VOORTREKKER STREET TO CHURCH STREET, RIGHT ALONG CHURCH STREET TO CHURCH STREET BUS RANK, RETURN FROM CHURCH STREET BUS RANK VIA CHURCH STREET, VOORTREKKER STREET, MURCHISON STREET, HARDWICK STREET AND ALBERT WESSELS DRIVE TO THE JUNCTION WITH MAIN ROAD 410, CONTINUE ALONG MAIN ROAD 410 TO THE JUNCTION WITH PROVINCIAL MAIN ROAD 1/12, CONTINUE LEFT ALONG PROVINCIAL MAIN ROAD 1/12 TO THE JUNCTION WITH MAIN ROAD 35, CONTINUE LEFT ALONG MAIN ROAD 35 TO DANNHAUSER JUNCTION ROAD 204 AND WEST STREET, CONTINUE RIGHT ALONG WEST STREET TO DANNHAUSER BUS RANK, RETURN FROM BUS RANK ALONG WEST STREET TO MAIN ROAD 35, CONTINUE ALONG MAIN ROAD 35 TO JUNCTION WITH MAIN ROAD 34, CONTINUE INTO AND ALONG MAIN ROAD 34 INTO KARELLANDMAN STREET (DUNDEE) TO VICTORIA STREET, LEFT ALONG VICTORIA STREET TO VICTORIA STREET BUS RANK, RETURN FROM VICTORIA STREET BUS RANK ALONG VICTORIA STREET TO KARELLANDMAN STREET, RIGHT ALONG KARELLANDMAN STREET TO JUNCTION WITH ROAD 376, CONTINUE LEFT ALONG ROAD 376 (KARELLANDMAN STREET) TO GLENCOE TO JUNCTION WITH BIGGAR STREET, RIGHT ALONG BIGGAR STREET TO GHANDI STREET, LEFT ALONG GHANDI STREET TO DOYLE STREET, RIGHT ALONG DOYLE STREET TO DOYLE STREET RANK, RETURN FROM DUOYLE STREET RANK VIA GHANDI STREET AND BIGGAR STREET INTO AND ALONG ROAD 356/2 TO MAIN ROAD 33, CONTINUE ALONG MAIN ROAD 33 TO MAIN ROAD 1/11, CONTINUE LEFT ALONG MAIN ROAD 1/11 TO LADYSMITH INTO AND ALONG NEWCASTLE ROAD TO ALFRED STREET, RIGHT ALONG ALFRED STREET TO CROWSHAW STREET, LEFT ALONG CROWSHAW STREET INTO LYELL STREET, ALONG LYELL STREET TO ALEXANDER STREET, LEFT ALONG ALEXANDER STREET TO ALEXANDER STREET BUS RANK, RETURN FROM ALEXANDER STREET BUS RANK, ALONG ALEXANDER STREET TO LYELL STREET, LEFT ALONG LYELL STREET INTO SHORT STREET, RIGHT ALONG SHORT STREET INTO MAIN ROAD 9, CONTINUE ALONG MAIN ROAD 1/9 PASSING COLENZO TO THE JUNCTION WITH ROAD 11/1, CONTINUE LEFT ALONG MAIN ROAD 1/9 TO ESTCOURT INTO AND ALONG HARDING STREET TO ALEXANDER STREET, RIGHT INTO ALEXANDRA STREET TO BUS RANK, RETURN FROM BUS RANK ALONG ALEXANDRA STREET TO HARDING STREET, RIGHT ALONG HARDING STREET TO LORNE STREET, LEFT ALONG LORNE STREET INTO AND ALONG MAIN ROAD 8 TO ROAD 170, CONTINUE ALONG ROAD 170 TO JUNCTION WITH NO.3 (NATIONAL ROAD NO.3) CONTINUE LEFT ALONG N3 TO JUNCTION WITH ROAD 19, LEFT ALONG ROAD 19 TO JUNCTION WITH MAIN ROAD 1-8, RIGHT ALONG MAIN ROAD 1-8 INTO MOOI RIVER TO LAWRENCE STREET BUS RANK, LEFT INTO LAWRENCE STREET TO BUS RANK, RETURN FROM BUS RANK ALONG LAWRENCE STREET TO MAIN ROAD 1-8, LEFT ALONG MAIN 1-8 TO FLY-OVER NATIONAL ROAD N8 (ROAD 14) CONTINUE LEFT OVER NATIONAL N8 AND RIGHT ONTO N8 CONTINUE ALONG MAIN ROAD 21 OVER NATIONAL ROAD N8 AND ALONG MAIN ROAD 21 TO THE JUNCTION WITH NATIONAL ROAD N2, CONTINUE RIGHT ALONG N2 AND MAIN ROAD TO N3 TO PORT SHEPSTONE, FROM PORT SHEPSTONE FOLLOW ROAD 395 TO UMTAMVUMA RIVER (BORDER OF REPUBLIC OF SOUTH AFRICA AND TRANSKEI) AND RETURN ALONG THE SAME ROUTE.

(ALTERNATIVELY FOLLOW PRESCRIBED ROUTE BY LOCAL AUTHORITIES)

#### RESTRICTION:

SUBJECT TO THE CONDITION THAT ON FORWARD JOURNEY FROM VRYHEID PERSONS MAY ONLY BE PICKED UP AT POINTS AS PER TIME TABLE AND NO INTERMEDIATE PERSONS MAY BE CONVEYED AND ON THE RETURN JOURNEY PERSONS MAY ONLY BE SET DOWN AT POINTS AS PER TIME TABLE AND NO INTERMEDIATE PERSONS MAY BE CONVEYED.

### ROUTE NO. 15

#### PERSONS AND THEIR PERSONAL EFFECTS:

FROM: TOP RANK, OSIZWENI (MAGISTERIAL DISTRICT OF NEWCASTLE) VIA MADADENI BLACK TOWNSHIP, NEWCASTLE TO DURBAN (MAGISTERIAL DISTRICT OF DURBAN) AND RETURN.

#### ROUTE DESCRIPTION:

FROM TOP RANK, OSIZWENI (MAGISTERIAL DISTRICT OF NEWCASTLE) ALONG UNNUMBERED ROADS TO ROAD 483, TURN LEFT ALONG ROAD 483, TURN RIGHT ALONG 2M 227 INTO MADADENI VIA SECTIONS 1,2,3,4,5 & 6 AND RETURN TO ROAD 483, TURN RIGHT ALONG ROAD 410, LEFT INTO ALBERT WESSELS DRIVE, RIGHT INTO FARADAY STREET, RIGHT INTO HARDWICK STREET, LEFT INTO MURCHISON STREET, RIGHT INTO VOORTREKKER STREET, RIGHT INTO TERMINUS STREET TO THE NEWCASTLE BUS TERMINUS, RETURN ALONG TERMINUS STREET VIA VOORTREKKER STREET, MURCHISON STREET, HARDWICK STREET, FARADAY STREET, ALBERT WESSELS DRIVE TO ROAD 410, CONTINUE ALONG ROAD 410 INTO AND ALONG PROVINCIAL MAIN ROAD 1/12 TO THE JUNCTION WITH PROVINCIAL MAIN ROAD 1/12 AND ROAD 35/2, CONTINUE LEFT ALONG PROVINCIAL MAIN ROAD 35/2 TO THE JUNCTION WITH PROVINCIAL MAIN ROAD 35/1 – 35/2 AND ROAD 204, CONTINUE RIGHT ALONG WEST STREET FOR A DISTANCE OF 0,5 KILOMETRES TO DANNHAUSER BUS RANK, FROM DANNHAUSER BUS RANK ALONG WEST STREET TO THE JUNCTION WITH PROVINCIAL MAIN ROAD 35/1 – 35/2 AND ROAD 204, CONTINUE LEFT ALONG ROAD 204 VIA DANNHAUSER TOWN TO THE JUNCTION WITH PROVINCIAL MAIN ROAD 1/12 (WYKEHAM 7852) CONTINUE LEFT ALONG PROVINCIAL MAIN ROAD 1/12 AND 1/11 INTO NEWCASTLE ROAD (LADYSMITH) CONTINUE ALONG NEWCASTLE ROAD INTO ALFRED STREET, RIGHT ALONG ALFRED STREET TO CROWSHAW STREET, LEFT ALONG CROWSHAW STREET INTO LYELL STREET, CONTINUE ALONG LYELL STREET TO ALEXANDER STREET, LEFT ALONG ALEXANDER STREET TO ALEXANDER STREET BUS RANK, FROM ALEXANDER STREET BUS RANK ALONG ALEXANDER STREET TO LYELL STREET, LEFT ALONG LYELL STREET TO THE JUNCTION WITH SHORT STREET, RIGHT ALONG SHORT STREET WHICH BECOMES PROVINCIAL MAIN ROAD 1/11 (LADYSMITH COMMONAGE) CONTINUE ALONG PROVINCIAL MAIN ROAD 1/11 AND PROVINCIAL MAIN ROAD 1/10 TO THE TURN OFF TO COLENZO ON THE FARM TUGELA DRIFT 1062, CONTINUE LEFT ALONG THIS ROAD AND PROCEED OVER TUGELA RIVER TO SIR GEORGE STREET (COLENZO) CONTINUE RIGHT ALONG SIR GEORGE STREET TO DOORNKOP STREET, RIGHT ALONG DOORNKOP STREET TO TUGELA STREET TO WEST STREET, CONTINUE ALONG WEST TO SIR GEORGE STREET, CONTINUE ALONG SIR GEORGE STREET TO JUNCTION WITH MAIN ROAD 12/3, CONTINUE RIGHT ALONG MAIN ROAD 12/3 AND LEFT INTO AND ALONG PROVINCIAL MAIN ROAD 1/9 TO ROAD 11/1 (PLESSISLAER 1331) CONTINUE LEFT ALONG PROVINCIAL MAIN ROAD 1/9 INTO HARDING STREET (ESTCOURT) AND PROCEED ALONG HARDING STREET TO ALEXANDRA STREET, CONTINUE RIGHT ALONG ALEXANDRA STREET TO ALEXANDRA STREET BUS RANK, RETURN FROM ALEXANDRA STREET BUS RANK ALONG ALEXANDRA STREET TO CONNOR, RIGHT ALONG CONNOR STREET TO LORNE STREET, LEFT ALONG LORNE STREET TO ROAD 103 TO THE JUNCTION WITH ROAD 168, CONTINUE ALONG ROAD 168 AND RETURN LEFT ALONG WESTERN FREEWAY, TURN LEFT INTO AND ALONG ROAD 152, RIGHT INTO AND ALONG ROAD 103 (OLD MAIN ROAD) LEFT INTO AND ALONG LAWRENCE STREET TO BUS RANK IN MOOI RIVER, FROM MOOI RIVER BUS RANK, TURN LEFT INTO ROAD 103 (OLD MAIN ROAD) LEFT INTO WESTERN FREEWAY TO PIETERMARITZBURG ALONG OLD GREYTOWN ROAD, RIGHT INTO AND ALONG CHURCH STREET LEFT INTO AND ALONG EAST STREET TO EAST STREET BUS STOP, CONTINUE ALONG EAST STREET (WHICH BECOMES ECHO ECHO ROAD) TO ORTHMANN ROAD, LEFT ALONG ORTHMANN ROAD TO N3 INTERCHANGE, CONTINUE RIGHT INTO AND ALONG NATIONAL ROAD N8 VIA TOLL ROAD INTO AND ALONG WESTERN FREEWAY INTO OLD DUTCH ROAD, CONTINUE ALONG OLD DUTCH ROAD INTO ALICE STREET, ALONG ALICE STREET TO MARKET ROAD TURN RIGHT ALONG MARKET ROAD INTO VICTORIA STREET BUS RANK, FROM BUS RANK RETURN ALONG CANNONGATE ROAD ONTO WESTERN FREEWAY, CONTINUE ALONG WESTERN FREEWAY INTO AND ALONG N8 AND FOLLOW FORWARD PRESCRIBED ROUTE.

ALTERNATIVELY FOLLOW PRESCRIBED ROUTE BY LOCAL AUTHORITIES

#### RESTRICTION:

SUBJECT TO THE CONDITION THAT THE HOLDER MAY NOT OPERATE BETWEEN NEWCASTLE, MADADENI OR OSIZWENI OR FROM OSIZWENI, MADADENI TO NEWCASTLE WHILEST THE AGREEMENT CONCLUDED BETWEEN THE HOLDER KWAZULU BUS SERVICE (PTY) LTD, TILLY BUS SERVICE (PTY) LTD, M.S DESAI AND EAJ TRANSPORT SERVICES CC REMAINS VALID AND BINDING.

### ROUTE NO. 16

#### PERSONS AND THEIR PERSONAL EFFECTS:

FROM: ESTCOURT BUS RANK (ALEXANDRA STREET) (MAGISTERIAL DISTRICT OF ESTCOURT) TO DURBAN (MAGISTERIAL DISTRICT OF DURBAN) AND RETURN.

#### ROUTE DESCRIPTION

FROM ALEXANDRA STREET BUS RANK ALONG ALEXANDRA STREET TO CONNOR STREET, RIGHT ALONG CONNOR STREET TO LORNE STREET, LEFT ALONG LORNE STREET TO ROAD 103 TO THE JUNCTION WITH ROAD 168, CONTINUE ALONG ROAD 168 AND TURN LEFT ALONG WESTERN FREEWAY,



## transport

Department:  
Transport  
Province of KwaZulu-Natal

## GAZETTE

LGKZNG44-2020-FEB

REGION: ALL

TURN LEFT INTO AND ALONG ROAD 152, RIGHT INTO AND ALONG ROAD 103 (OLD MAIN ROAD) LEFT INTO AND ALONG LAWRENCE ROAD TO BUS RANK IN MOOI RIVER, FROM BUS RANK TURN LEFT INTO ROAD 103 (OLD MAIN ROAD), LEFT INTO WESTERN FREEWAY TO PIETERMARITZBURG, ALONG OLD GREYTOWN ROAD, RIGHT INTO AND ALONG CHURCH STREET, LEFT INTO AND ALONG EAST STREET TO EAST STREET BUS STOP, CONTINUE ALONG EAST STREET (WHICH BECOMES ECHO ROAD) TO ORTHMANN ROAD, LEFT ALONG ORTHMANN ROAD TO N8 INTERCHANGE, CONTINUE RIGHT INTO AND ALONG NATIONAL ROAD N8 VIA TOLL ROAD INTO AND ALONG WESTERN FREEWAY INTO OLD DUTCH ROAD, CONTINUE ALONG OLD DUTCH ROAD INTO ALICE STREET TO MARKET ROAD, TURN RIGHT ALONG MARKET ROAD INTO VICTORIA STREET BUS RANK, FROM BUS RANK RETURN ALONG CANNONGATE ROAD ONTO WESTERN FREEWAY, CONTINUE ALONG WESTERN FREEWAY INTO AND ALONG N8 AND FOLLOW FORWARD PRESCRIBED ROUTE.

ALTERNATIVELY FOLLOW PRESCRIBED ROUTE BY LOCAL AUTHORITIES.

### ROUTE NO. 17

PERSONS AND THEIR PERSONAL EFFECTS:

FROM: DUNDEE BUS RANK (MAGISTERIAL DISTRICT OF DUNDEE) VIA GLENCOE, WASBANK TO ALEXANDER STREET BUS RANK (LADYSMITH) (MAGISTERIAL DISTRICT OF KILPRIVER) AND RETURN.

ROUTE DESCRIPTION:

FROM DUNDEE BUS RANK ALONG VICTORIA STREET TO THE JUNCTION WITH KARELLANDMAN ROAD, (PROVINCIAL MAIN ROAD 34/1) CONTINUE ALONG KARELLANDMAN ROAD (PROVINCIAL MAIN ROAD 34/1) TO THE JUNCTION WITH PROVINCIAL MAIN ROAD 376/2 (BEECHNUT LIFE SAVERS STOP) CONTINUE LEFT ALONG KARELLANDMAN ROAD (PROVINCIAL MAIN ROAD 376/2) TO THE JUNCTION WITH PROVINCIAL MAIN ROAD 356/2 (KARELLANDMAN ROAD) AND UITHOEK STREET, (GLENCOE) CONTINUE LEFT ALONG UITHOEK STREET TO THE JUNCTION WITH CEELE STREET, CONTINUE RIGHT ALONG CEELE STREET PASSING TEMBALIHLE TOWNSHIP AND CONTINUE ALONG PROVINCIAL MAIN ROAD 356/2 VIA UITHOEK 1335 (UITHOEK STATION STOP) WASBANK 1076 (BY PRODUCTS STOP) TO THE JUNCTION WITH PROVINCIAL MAIN ROAD 314/1 AND 33/1 (MOOISPRUIT STOP) CONTINUE ALONG PROVINCIAL MAIN ROAD 33/1 TO THE JUNCTION WITH STATION ROAD (WASBANK) CONTINUE RIGHT ALONG STATION ROAD TO WASBANK BUS RANK, RETURN ALONG STATION ROAD TO THE JUNCTION WITH PROVINCIAL MAIN ROAD 33/1 CONTINUE LEFT ALONG PROVINCIAL MAIN ROAD 36/1 TO THE JUNCTION WITH PROVINCIAL MAIN ROAD 355/1 AND 314/1 (MOOISPRUIT STOP) CONTINUE LEFT ALONG PROVINCIAL MAIN ROAD 33/1 VIA WESSELSNEK TURN-OFF STOP (JUNCTION ROAD 191) CONTINUE ALONG PROVINCIAL MAIN ROAD 33/1 VIA PLATBE 1241, S.A.P. ELANDSLAAGTE STOP TO THE JUNCTION WITH PROVINCIAL MAIN ROAD 1/11, CONTINUE LEFT ALONG PROVINCIAL MAIN ROAD 1/11 VIA WELGELEGEN STOP, SCHAAP PLAATS 5689, PEPPORTH STATION STOP INTO NEWCASTLE ROAD (LADYSMITH) CONTINUE ALONG NEWCASTLE ROAD (PROVINCIAL MAIN ROAD 1/11) TO WILLIS ROAD, CONTINUE LEFT ALONG WILLIS ROAD TO ILLING ROAD, CONTINUE RIGHT ALONG ILLING ROAD VIA ILLING ROAD BUS RANK TO ALFRED ROAD, CONTINUE RIGHT ALONG ALFRED ROAD TO CROWSHAW ROAD, CONTINUE LEFT ALONG CROWSHAW ROAD INTO LYELL STREET TO THE JUNCTION WITH ALEXANDER STREET, CONTINUE LEFT ALONG ALEXANDER STREET TO ALEXANDER STREET BUS RANK AND RETRUR ALONG THE SAME ROUTE.

RESTRICTION: (ROUTE NO.17)

SUBJECT TO THE RESTRICTION THAT ON JOURNEYS TO LADYSMITH NO PERSONS SHALL BE PICKED UP FROM THE JUNCTION OF PROVINCIAL ROAD NO.1 AND ROAD 189 AND ON THE RETURN JOURNEY TO DUNDEE NO PERSONS SHALL BE SET DOWN UNTIL THE JUNCTION OF PROVINCIAL ROAD NO.1 AND ROAD 189 IS PASSED.

### ROUTE NO. 18

PERSONS AND THEIR PERSONAL EFFECTS:

FROM: KARL LANDMAN STREET BUS RANK, GLENCOE (MAGISTERIAL DISTRICT OF GLENCOE) VIA DUNDEE, VRYHEID, HLOBANE TO CORONATION (MAGISTERIAL DISTRICT OF VRYHEID) AND RETURN.

ROUTE DESCRIPTION:

FROM: KARL LANDMAN STREET BUS RANK, GLENCOE, TURN RIGHT INTO KARL LANDMAN STREET, PROCEED INTO AND ALONG UITHOEK STREET, ACROSS CELLE STREET TO JUNCTION WITH UNNUMBERED BY-PASS ROAD, LEFT ALONG UNNUMBERED ROAD TO JUNCTION WITH R76, RIGHT ALONG R376 TO JUNCTION WITH R34 INTO AND ALONG KARELLANDMAN STREET, DUNDEE TO JUNCTION WITH VICTORIA STREET, LEFT ALONG VICTORIA STREET TO VICTORIA STREET BUS RANK, DUNDEE, CONTINUE ALONG VICTORIA STREET (R34) INTO AND ALONG KERK STREET, VRYHEID, LEFT INTO PRESIDENT STREET, RIGHT INTO UTRECHT STREET, RIGHT INTO MASON STREET BUS RANK, VRYHEID, CONTINUE ALONG UTRECHT STREET, RIGHT INTO VAN RIEBEECK STREET, LEFT INTO STRETCH STREET, LEFT INTO R4 TO JUNCTION WITH R46, CONTINUE ALONG R46 TO JUNCTION WITH R268, LEFT ALONG R268 PASSED THE ENTRANCE TO HLOBANE HOSTEL NO.1 TO JUNCTION WITH R34, LEFT ALONG R34 TO ENTRANCE OF VRYHEID CORONATION COLLIERY AND RETURN ALONG THE SAME ROUTE.

RESTRICTION:

ON THE FORWARD JOURNEY, NO PERSONS TO BE PICKED UP BETWEEN MASON STREET BUS, VRYHEID AND VRYHEID CORONATION COLLIERY AND ON THE RETURN JOURNEY, NO PERSONS TO BE SET DOWN BETWEEN VRYHEID CORONATION COLLIERY AND MASON STREET BUS RANK INCLUSIVE.

### ROUTE 19

EMPLOYEES OF DURBAN NAVIGATION COLLIERIES, DANNHAUSER AND THEIR PERSONAL EFFECTS:

FROM: DURBAN NAVIGATION COLLIERIES, DANNHAUSER TO BROOKSNEK (BORDER OF REPUBLIC OF SOUTH AFRICA AND TRANSKEI) AND RETURN.

ROUTE DESCRIPTION:

FROM DURBAN NAVIGATION COLLIERIES, DANNHAUSER VIA NEWLY CONSTRUCTED ROAD TO DISTRICT ROAD 204, TURN LEFT ALONG ROAD 204 AND PROCEED ALONG THIS ROAD TO THE JUNCTION WITH PROVINCIAL ROAD NO. 1, TURN LEFT ONTO PROVINCIAL ROAD NO.1 AND PROCEED ALONG PROVINCIAL ROAD NO.1 VIA LADYSMITH TO THE JUNCTION WITH NATIONAL ROAD N3, THEN CONTINUE ALONG NATIONAL ROAD N3 VIA MOOI RIVER AND PIETERMARITZBURG UP TO THE INFORMATION SIGN INDICATING TRANSKEI, TURN LEFT AT THIS SIGN AND FOLLOW THE FLY-OVER ONTO PROVINCIAL ROAD 338, CONTINUE ALONG ROAD 338 UP TO THE JUNCTION WITH MAIN ROAD 5, TURN LEFT ALONG MAIN ROAD NO.5, AT THIS JUNCTION AND PROCEED ALONG MAIN ROAD NO.5 VIA RICHMOND AND IXOPO TO UMZIMKULU BORDER POST (REPUBLIC OF SOUTH AFRICA AND TRANSKEI) THEN CONTINUE ALONG TRANSKEI ROAD INTO MAIN ROAD 416, CONTINUE ALONG MAIN ROAD 416 INTO TRANSKEI ROAD, CONTINUE ALONG TRANSKEI ROAD INTO MAIN ROAD 610, CONTINUE ALONG MAIN ROAD 610 TO BROOKSNEK (BORDER OF REPUBLIC OF SOUTH AFRICA AND TRANSKEI) AND RETURN ALONG THE SAME ROUTE.

ON THE RETURN ROUTE AT THE JUNCTION OF PROVINCIAL ROAD 338 AND NATIONAL ROAD N3 TURN LEFT ONTO NATIONAL ROAD N3 AND PROCEED TO DURBANCOL. AS PER ABOVE PRESCRIBED ROUTE.

RESTRICTION:

NO EMPLOYEES FROM DURBANCOL TO BE PICKED OR SET DOWN AT ANY POINT BETWEEN DURBANCOL AND BROOKSNEK.

TIME TABLE

AS AND WHEN REQUIRED BY DURBAN NAVIGATION COLLIERIES.

SCALE OF CHARGES

AS PER CONTRACT WITH SOUTH AFRICAN IRON & STEEL INDUSTRIAL CORPORATION LIMITED.

### ROUTE NO. 20

PERSONS AND THEIR PERSONAL EFFECTS:

FROM: NEWCASTLE BUS RANK, (MAGISTERIAL DISTRICT OF NEWCASTLE) TO BELLED BUS STATION (MAGISTERIAL DISTRICT OF PRETORIA) AND RETURN.

ROUTE DESCRIPTION:

FROM NEWCASTLE BUS RANK. CONTINUE ALONG CHURCH STREET LEFT INTO VOORTREKKER STREET, LEFT INTO KIRKLAND STREET, LEFT INTO ALLEN STREET INTO AND ALONG R23 INTO AND ALONG N3 INTO AND ALONG N1, CONTINUE INTO AND ALONG R28 INTO AND ALONG POTGIETER STREET, PRETORIA TO BELLE OMBRE BUS STATION AND RETURN ALONG THE SAME ROUTE.

(ALTERNATIVELY: FOLLOW PRESCRIBED ROUTE AS DETERMINED BY LOCAL AUTHORITIES EN ROUTE)

RESTRICTION:

SUBJECT TO THE PROVISIO THAT PERSONS MAY ONLY BE PICKED UP AND SET DOWN AS PER SCALE OF CHARGES. SUBJECT TO THE FURTHER CONDITION THAT THIS TRANSPORTATION MAY BE CONDUCTED ONLY BY MEANS OF A SINGLE DECKER BUS WITH A MINIMUM SEATING CAPACITY OF 60 (SIXTY) PERSONS.

### ROUTE NO.21 (A)

EMPLOYEES OF DURBAN NAVIGATION COLLIERIES AND THEIR PERSONAL EFFECTS:

FROM: DURBAN NAVIGATION COLLIERIES – DANNHAUSER (MAGISTERIAL DISTRICT OF DANNHAUSER) TO KING WILLIAMSTOWN (MAGISTERIAL DISTRICT OF KING WILLIAMSTOWN) AND RETURN.

ROUTE DESCRIPTION:

FROM DURBAN NAVIGATION COLLIERIES ALONG ROAD 204 TO JUNCTION WITH MAIN ROAD 1, CONTINUE LEFT ALONG MAIN ROAD 1 INTO NEWCASTLE ROAD (LADYSMITH) CONTINUE ALONG NEWCASTLE ROAD, ALFRED STREET, RIGHT ALONG ALFRED STREET TO CROWSHAW STREET, LEFT ALONG



## transport

Department:  
Transport  
Province of KwaZulu-Natal

## GAZETTE

LKGKZNG44-2020-FEB

REGION: ALL

CROWSHAW STREET INTO AND ALONG LYELL STREET TO KING STREET, RIGHT ALONG KING STREET AND POORT STREET JUNCTION WITH MAIN ROAD 31, CONTINUE INTO AND ALONG MAIN ROAD 31 TO VAN REENEN, FROM VAN REENEN FOLLOW N8 TO HARRISMITH, FROM HARRISMITH CONTINUE LEFT ALONG R49 TO BETHLEHEM, FROM BETHLEHEM FOLLOW R26 VIA FOURIESBURG, FICKSBURG, CLOCOLAN, LADYBRAND HOBHOUSE, WEPENER TO ZAISTRON, FROM ZAISTRON FOLLOW R30 VIA ALI WAL NORTH, JAMESTOWN, QUEENSTOWN, CATHCART, STUTTERHEIM TO KING WILLIAMSTOWN AND RETURN ALONG THE SAME ROUTE.

SUBJECT TO THE CONDITION THAT ONLY DURBAN NAVIGATION COLLIERIES WORKERS TO BE CONVEYED ON THE FORWARD AND RETURN JOURNEYS.

TIME TABLE:

AS AND WHEN REQUIRED BY DURBAN NAVIGATION COLLIERIES FOR THE CONVEYANCE OF EMPLOYEES PROCEEDING TO THEIR PLACE OF RESIDENCE.

SCALE OF CHARGES: AS PER CONTRACT AGREEMENT.

ROUTE NO. 21 (B)

ALTERNATIVE ROUTE VIA ALICE (CISKEI) TO KING WILLIAMSTOWN: ROUTE (B)

FROM: DURBAN NAVIGATION COLLIERIES – DANNHAUSER (MAGISTERIAL DISTRICT OF DANNHAUSER) VIA ALICE (REPUBLIC OF CISKEI) TO KING WILLIAMSTOWN (MAGISTERIAL DISTRICT OF KING WILLIAMSTOWN) AND RETURN.

ROUTE DESCRIPTION:

FROM DURBAN NAVIGATION COLLIERIES ALONG ROAD 204 TO JUNCTION WITH MAIN ROAD 1, CONTINUE LEFT ALONG MAIN ROAD 1 INTO NEWCASTLE ROAD (LADYSMITH) CONTINUE ALONG NEWCASTLE ROAD, ALFRED STREET, RIGHT ALONG ALFRED STREET TO CROWSHAW STREET, LEFT ALONG CROWSHAW STREET INTO AND ALONG LYELL STREET TO KING STREET, RIGHT ALONG KING STREET AND POORT STREET JUNCTION WITH MAIN ROAD 31, CONTINUE INTO AND ALONG MAIN ROAD 31 TO VAN REENEN, FROM

ROUTE NO. 25

PERSONS AND THEIR PERSONAL EFFECTS:

FROM: BERGVILLE BUS RANK (MAGISTERIAL DISTRICT OF BERGVILLE) TO BARAGWANATH HOSPITAL (PUTCO BUS RANK) (MAGISTERIAL DISTRICT OF JOHANNESBURG) AND RETURN.

ROUTE DESCRIPTION:

FROM BERGVILLE BUS RANK ALONG TATHAM ROAD TO THE JUNCTION WITH ROAD 11, CONTINUE ALONG ROAD 11 TO JUNCTION ROAD 30, CONTINUE RIGHT ALONG ROAD 30 TO THE JUNCTION WITH ROAD 31, CONTINUE LEFT ALONG ROAD 31 TO VAN REENEN (BORDER NATAL AND ORANGE FREE STATE), CONTINUE ALONG N8 (ROAD P57) BY-PASSING HARRISMITH, WARDEN AND VILLIERS TO HEIDELBERG ROAD (103) AND PROCEED TO VICKERS ROAD ALONG VICKERS ROAD – MAGISTERIAL DISTRICT OF JOHANNESBURG TO RUVEN ROAD AND PROCEED ALONG RUVEN ROAD TO MAIN REEF ROAD, ALONG MAIN REEF ROAD TO WOLHUTERS STREET LEFT ALONG WOLHUTERS STREET TO WOLHUTERS'S MENS HOSTEL, CONTINUE ALONG WOLHUTERS STREET RIGHT INTO CITY SUBURBAN STREET, LEFT INTO DURBAN STREET LEFT INTO END STREET, RIGHT INTO HEIDELBERG STREET, JOIN WEMMER JUBILEE STREET TO ELLEFF STREET EXTENSION, RIGHT INTO TRUMP STREET, LEFT INTO BOOYSENS STREET TO KIMBERLY ROAD (R29) RIGHT INTO POTCHEFSTROOM ROAD TO BARAGWANATH HOSPITAL BUS RANK AND RETURN ALONG THE SAME ROUTE.

RESTRICTION:

SUBJECT TO THE RESTRICTION THAT ON THE JOURNEYS TO BARAGWANATH NO PERSONS SHALL BE SET DOWN BETWEEN BERGVILLE AND HARRISMITH AND ON THE RETURN JOURNEYS FROM BARAGWANATH NO PERSONS SHALL BE PICKED UP BETWEEN HARRISMITH AND BERGVILLE.

ROUTE NO. 26

PERSONS AND THEIR PERSONAL EFFECTS:

FROM: BRUNTVILLE BLACK TOWNSHIP (MAGISTERIAL DISTRICT OF MOOI RIVER) TO MOOI RIVER TEXTILES (MAGISTERIAL DISTRICT OF MOOI RIVER) AND RETURN.

DEPART FROM MAIN STREET, BRUNTVILLE BLACK TOWNSHIP, MOOI RIVER SOUTH, BOROUGH OF MOOI RIVER TO THE UNNAMED ENTRANCE ROAD TO THE BRUNTVILLE BLACK TOWNSHIP, TURN LEFT AND CONTINUE PAST THE N.P.A CLINIC AND CEMETERY TO THE INTERSECTION OF ROAD 4/1, TURN LEFT AND PROCEED ALONG ROAD 14/1 OVER THE N3/4 BRIDGE TO THE INTERSECTION OF ROADS 14/1 AND 1/7, TURN RIGHT INTO ROAD 1/7 AND PROCEED TO THE INTERSECTION OF ROAD 1/7 AND LAWRENCE ROAD IN MOOI RIVER, TURN LEFT AND PROCEED ALONG LAWRENCE ROAD TO THE INTERSECTION OF LAWRENCE ROAD AND MARKET STREET, TURN RIGHT INTO MARKET STREET AND PROCEED OVER THE RAILWAY BRIDGE TO THE INTERSECTION OF MARKET STREET AND CLAUGHTON TERRACE, TURN LEFT INTO CLAUGHTON TERRACE FOR 2 (TWO) KILOMETRES OVER THE BRIDGE, OVER THE MOOI RIVER, TO THE BUS RANK AND RETURN ALONG THE SAME ROUTE. THE HOLDER IS ENTITLED TO OPERATE INTERMEDIATE JOURNEYS BETWEEN BRUNTVILLE AND MOOI IN ACCORDANCE WITH THE TIME TABLE.

14.30 – T.FERN.T. (SCHOOL TERMS)

TERMINUS/ VOORTREKKER/ MURCHISON/ SUNDERLAND/ KIRKLAND/ ST. DOMINIC/ SCOTT/ BOUNDARY/ HENRIETTA/ PANORAMA/ DAVILLIA/ PANORAMA/ HENRIETTA/ BOUNDARY/ SCOTT/ SUNDERLAND/ KIRKLAND/ VOORTREKKER/ TERMINUS.

14.30 – SCHOOL HOLIDAYS – T.L.F – WOOD.F

TERMINUS/ VOORTREKKER/ MURCHISON/ SUNDERLAND/ KIRKLAND/ CENTRE/ ST. THOMAS/ DRAPER/ HATHORN/ LINK/ GREEN/ CENTRE/ LOXTON/ DRAPER/ HENRIETTA/ PANORAMA/ DAVILLIA/ PANORAMA/ TROLLIP/ BOUNDARY/ LINK/ HOSPITAL/ CENTRE/ ROBSON/ KENNETH/ FAIRLEIGH CRS/ KENNETH/ ROBSON/ CENTRE/ HOSPITAL/ LINK/ SCOTT/ SUNDERLAND/ KIRKLAND/ TERMINUS.

17.15 – T.L.F WOOD.

TERMINUS/ VOORTREKKER/ MURCHISON/ SUNDERLAND/ KIRKLAND/ CENTRE/ ST. THOMAS/ DRAPER/ HATHORN/ LINK/ GREEN/ CENTRE/ LOXTON/ DRAPER/ HENRIETTA/ PANORAMA/ DAVILLIA/ PANORAMA/ TROLLIP/ BOUNDARY/ SCOTT/ SUNDERLAND/ KIRKLAND/ VOORTREKKER/ TERMINUS.

17.15 – T.F

TERMINUS/ VOORTREKKER/ MURCHISON/ SUNDERLAND/ SCOTT/ LINK/ HOSPITAL/ CENTRE/ ROBSON/ KENNETH/ FAIRLEIGH CRS/ KENNETH/ ROBSON/ CENTRE/ HOSPITAL/ LINK/ SCOTT/ SUNDERLAND/ KIRKLAND/ VOORTREKKER/ TERMINUS.

DESCRIPTION:

SATURDAYS:

T – TOWN 06.45 – T.L.F – WOOD.F.

L – LENNOXTON 08.30 – T.L.F.

F – FAIRLEIGH 10.45 – T.L.F

F – WOOD – FERNWOOD 13.15 – T.L.F – WOOD.F.

ROUTE NO. 27

PERSONS AND THEIR PERSONAL EFFECTS:

LENNOXTON AND FAIRLEIGH – BUS TIME TABLE

06.45 – T.F. – WOOD

TERMINUS/ VOORTREKKER/ MURCHISON/ SUNDERLAND/ SCOTT/ BOUNDARY/ HENRIETTA/ PANORAMA/ DAVILLIA/ PANORAMA/ HENRIETTA/ BOUNDARY/ SCOTT/ ST. DOMINIC/ CHURCH/ BIRD/ KIRKLAND/ VOORTREKKER/ TERMINUS.

06.45 – T.L.F – DURING SCHOOL TERMS.

TERMINUS/ VOORTREKKER/ MURCHISON/ SUNDERLAND/ KIRKLAND/ CENTRE/ ST. THOMAS/ DRAPER/ HATHORN/ LINK/ GREEN/ CENTRE/ LOXTON/ DRAPER/ HENRIETTA/ PANORAMA/ DAVILLIA/ PANORAMA/ TROLLIP/ BOUNDARY/ LINK/ HOSPITAL/ CENTRE/ ROBSON/ KENNETH/ FAIRLEIGH CRS/ KENNETH/ ROBSON/ CENTRE/ HOSPITAL/ LINK/ SCOTT/ ST. DOMINIC/ TAGORE/ JENKYN/ BIRD/ KIRKLAND/ VOORTREKKER/ TERMINUS

08.30 – T.L.F

TERMINUS/ VOORTREKKER/ MURCHISON/ SUNDERLAND/ KIRKLAND/ CENTRE/ ST. THOMAS/ DRAPER/ HATHORN/ LINK/ GREEN/ CENTRE/ LOXTON/ DRAPER/ HENRIETTA/ PANORAMA/ DAVILLIA/ PANORAMA/ TROLLIP/ BOUNDARY/ LINK/ HOSPITAL/ CENTRE/ ROBSON/ KENNETH/ FAIRLEIGH CRS/ KENNETH/ ROBSON/ CENTRE/ HOSPITAL/ LINK/ SCOTT/ SUNDERLAND/ KIRKLAND/ VOORTREKKER/ TERMINUS.

11.00 – T.L.F. – WOOD.F.

TERMINUS/ VOORTREKKER/ MURCHISON/ SUNDERLAND/ KIRKLAND/ CENTRE/ ST. THOMAS/ DRAPER/ HATHORN/ LINK/ GREEN/ CENTRE/ LOXTON/ DRAPER/ HENRIETTA/ PANORAMA/ DAVILLIA/ PANORAMA/ TROLLIP/ BOUNDARY/ LINK/ HOSPITAL/ CENTRE/ ROBSON/ KENNETH/ FAIRLEIGH CRS/ KENNETH/ ROBSON/ CENTRE/ HOSPITAL/ LINK/ SCOTT/ ST. DOMINIC/ TAGORE/ JENKYN/ BIRD/ KIRKLAND/ VOORTREKKER/ TERMINUS

12.30 – T.L.F

TERMINUS/ VOORTREKKER/ MURCHISON/ SUNDERLAND/ KIRKLAND/ CENTRE/ ST. THOMAS/ DRAPER/ HATHORN/ LINK/ GREEN/ CENTRE/ LOXTON/ DRAPER/ HENRIETTA/ PANORAMA/ TROLLIP/ BOUNDARY/ LINK/ HOSPITAL/ CENTRE/ ROBSON/ KENNETH/ FAIRLEIGH CRS/ KENNETH/ ROBSON/ CENTRE/ HOSPITAL/ LINK/ SCOTT/ SUNDERLAND/ KIRKLAND/ VOORTREKKER/ TERMINUS.

13.45 – T.L.F.

TERMINUS/ VOORTREKKER/ MURCHISON/ SUNDERLAND/ SCOTT/ LINK/ HOSPITAL/ CENTRE/ ROBSON/ KENNETH/ FAIRLEIGH CRS/ KENNETH/ ROBSON/ CENTRE/ HOSPITAL/ LINK/ BOUNDARY/ TROLLIP/ PANORAMA/ HENRIETTA/ DRAPER/ LOXTON/ CENTRE/ GREEN/ LINK/ HATHORN/ DRAPER/ ST. THOMAS

CENTRE/ KIRKLAND/ VOORTREKKER/ TERMINUS.



## transport

Department:  
Transport  
Province of KwaZulu-Natal

## GAZETTE

LGKZNG44-2020-FEB

REGION: ALL

14.30 T.F.F. WOODL (SCHOOL TERMS)

TERMINUS/ VOORTREKKER/ MURCHISON/ SUNDERLAND/ KIRKLAND/ ST. DOMINIC/ SCOTT/ LINK/ HOSPITAL/ CENTRE/ ROBSON/ KENNETH/ FAIRLEIGH CRES/ KENNETH/ ROBSON/ CENTRE/ HOSPITAL/ LINK/ BOUNDARY/ TROLLIP/ PANORAMA/ DAVILLIA/ PANORAMA/ HENRIETTA/ DRAPER/ LOXTON/ CENTRE/ GREEN/ LINK/ HATHORN/ DRAPER/ ST. THOMAS/ CENTRE/ KIRKLAND/ VOORTREKKER/ TERMINUS.

ROUTE NO. 28

PERSONS AND THEIR PERSONAL EFFECTS:

FROM: ALEXANDER STREET BUS RANK, LADYSMITH, ALONG ALEXANDER STREET TO LYEEL STREET LEFT ALONG LYEEL STREET TO THE JUNCTION WITH SHORT STREET, RIGHT ALONG SHORT STREET WHICH BECOMES PROVINCIAL MAIN ROAD 1/11 (LADYSMITH COMMONAGE) CONTINUE ALONG PROVINCIAL MAIN ROAD 1/11 AND PROVINCIAL MAIN ROAD 1/10 TO THE TURN OFF TO COLENZO ON THE FARM TUGELA DRIFT1062, CONTINUE LEFT ALONG THIS ROAD AND PROCEED OVER TUGELA RIVER TO SIR GEORGE STREET (COLENZO) CONTINUE RIGHT ALONG SIR GEORGE STREET TO DOORNKOP STREET, RIGHT ALONG DOORNKOP STREET TO TUGELA STREET, LEFT ALONG TUGELA STREET TO COLENZO BUS RANK, FROM COLENZO BUS RANK PROCEED ALONG TUGELA STREET TO WEST STREET, CONTINUE LEFT ALONG WEST STREET TO SIR GEORGE STREET, CONTINUE RIGHT ALONG SIR GEORGE STREET TO JUNCTION WITH MAIN ROAD 12/3, CONTINUE RIGHT ALONG MAIN ROAD 12/3 AND LEFT INTO AND ALONG PROVINCIAL MAIN ROAD 1/9 TO ROAD 11/1 (PLESSISLAER 1331) CONTINUE LEFT ALONG PROVINCIAL MAIN ROAD 1/9 INTO HARDING STREET (ESTCOURT) AND PROCEED ALONG HARDING STREET TO ALEXANDRA STREET, CONTINUE RIGHT ALONG ALEXANDRA STREET TO ALEXANDRA STREET BUS RANK, RETURN FROM ALEXANDRA STREET BUS RANK ALONG ALEXANDRA STREET TO CONNOR STREET, RIGHT ALONG CONNOR STREET TO LORNE STREET, LEFT ALONG LORNE STREET TO ROAD103 TO THE UNCTION WITH ROAD 168, CONTINUE ALONG ROAD 168 AND RETURN LEFT ALONG WESTERN FREEWAY, TURN LEFT INTO AND ALONG ROAD152, RIGHT INTO AND ALONG ROAD 103 (OLD MAIN ROAD) LEFT INTO AND ALONG LAWRENCE STREET TO BUS RANK IN MOOI RIVER, FROM BUS RANK, TURN LEFT INTO ROAD 103 (OLD MAIN ROAD) LEFT INTO WESTERN FREEWAY TO PIETERMARITZBURG ALONG OLD GREYTOWN ROAD, RIGHT INTO AND ALONG CHURCH STREET, LEFT INTO AND ALONG EAST STREET TO EAST STREET BUS STOP, CONTINUE ALONG EAST STREET (WHICH BECOMES ECHO ROAD) TO ORTHMANN ROAD, LEFT ALONG ORTHMANN ROAD TO N3 INTERCHANGE, CONTINUE RIGHT AND ALONG NATIONAL ROAD N8 VIA TOLL ROAD INTO AND ALONG WESTERN FREEWAY INTO OLD DUTCH ROAD, CONTINUE ALONG OLD DUTCH ROAD INTO ALICE STREET, ALONG ALICE STREET TO MARKET ROAD, TURN RIGHT ALONG MARKET ROAD INTO VICTORIA STREET BUS RANK, FROM BUS RANK RETURN ALONG CANNONGATE ROAD ONTO WESTERN FREEWAY, CONTINUE ALONG WESTERN FREEWAY INTO AND ALONG N8 AND FOLLOW FORWARD PRESCRIBED ROUTE.

ALTERNATIVELY FOLLOW PRESCRIBED ROUTE BY LOCAL AUTHORITIES.

RESTRICTION:

SUBJECT TO THE CONDITION THAT THE HOLDER MAY NOT OPERATE BETWEEN NEWCASTLE, MADADENI RO OSIZWENI OR FROM OSIZWENI, MADADENI, NEWCASTLE WHILST THE AGREEMENT CONCLUDED BETWEEN THE HOLDER, KWA-ZULU BUS SERVICE (PTY) LTD, TILLY BUS SERVICE (PTY) LTD, N.S. DESAI AND EAJ TRANSPORT SERVICES CC REMAINS VALID AND BINDING.

ROUTE NO. 29:

PERSONS AND THEIR PERSONAL EFFECTS:

FROM: DANNHAUSER BUS RANK ALONG WEST STREET TO THE JUNCTION WITH PROVINCIAL MAIN ROAD 35/1 – 35/2 AND ROAD 204, CONTINUE LEFT ALONG ROAD 204 VIA DANNHAUSER TOWN TO THE JUNCTION WITH PROVINCIAL MAIN ROAD 1/12 (WYKEHAM 7852) CONTINUE LEFT ALONG PROVINCIAL MAIN ROAD 1/12 AND 1/11 INTO NEWCASTLE ROAD (LADYSMITH), CONTINUE ALONG NEWCASTLE ROAD TO ALFRED STREET, RIGHT ALONG ALFRED STREET TO CRAWSHAW STREET, LEFT ALONG CRAWSHAW STREET INTO LYEEL STREET, CONTINUE ALONG LYEEL STREET TO ALEXANDER STREET, LEFT ALONG ALEXANDER STREET TO ALEXANDER STREET BUS RANK, FROM ALEXANDER STREET BUS RANK, LADYSMITH, ALONG ALEXANDER STREET TO LYEEL STREET LEFT ALONG LYEEL STREET TO THE JUNCTION WITH SHORT STREET, RIGHT ALONG SHORT STREET WHICH BECOMES PROVINCIAL MAIN ROAD 1/11 (LADYSMITH COMMONAGE) CONTINUE ALONG PROVINCIAL MAIN ROAD 1/11 AND PROVINCIAL MAIN ROAD 1/10 TO THE TURN OFF TO COLENZO ON THE FARM TUGELA DRIFT1062, CONTINUE LEFT ALONG THIS ROAD AND PROCEED OVER TUGELA RIVER TO SIR GEORGE STREET (COLENZO) CONTINUE RIGHT ALONG SIR GEORGE STREET TO DOORNKOP STREET, RIGHT ALONG DOORNKOP STREET TO TUGELA STREET, LEFT ALONG TUGELA STREET TO COLENZO BUS RANK, FROM COLENZO BUS RANK PROCEED ALONG TUGELA STREET TO WEST STREET, CONTINUE LEFT ALONG WEST STREET TO SIR GEORGE STREET, CONTINUE RIGHT ALONG SIR GEORGE STREET TO JUNCTION WITH MAIN ROAD 12/3, CONTINUE RIGHT ALONG MAIN ROAD 12/3 AND LEFT INTO AND ALONG PROVINCIAL MAIN ROAD 1/9 TO ROAD 11/1 (PLESSISLAER 1331) CONTINUE LEFT ALONG PROVINCIAL MAIN ROAD 1/9 INTO HARDING STREET (ESTCOURT) AND PROCEED ALONG HARDING STREET TO ALEXANDRA STREET, CONTINUE RIGHT ALONG ALEXANDRA STREET TO ALEXANDRA STREET BUS RANK, RETURN FROM ALEXANDRA STREET BUS RANK ALONG ALEXANDRA STREET TO CONNOR STREET, RIGHT ALONG CONNOR STREET TO LORNE STREET, LEFT ALONG LORNE STREET TO ROAD 103 TO THE UNCTION WITH ROAD 168, CONTINUE ALONG ROAD 168 AND RETURN LEFT ALONG WESTERN FREEWAY, TURN LEFT INTO AND ALONG ROAD 152, RIGHT INTO AND ALONG ROAD 103 (OLD MAIN ROAD) LEFT INTO AND ALONG LAWRENCE STREET TO BUS RANK IN MOOI RIVER, FROM BUS RANK, TURN LEFT INTO ROAD 103 (OLD MAIN ROAD) LEFT INTO WESTERN FREEWAY TO PIETERMARITZBURG ALONG OLD GREYTOWN ROAD, RIGHT INTO AND ALONG CHURCH STREET, LEFT INTO AND ALONG EAST STREET TO EAST STREET BUS STOP, CONTINUE ALONG EAST STREET (WHICH BECOMES ECHO ROAD) TO ORTHMANN ROAD, LEFT ALONG ORTHMANN ROAD TO N8 INTERCHANGE, CONTINUE RIGHT AND ALONG NATIONAL ROAD N8 VIA TOLL ROAD INTO AND ALONG WESTERN FREEWAY INTO OLD DUTCH ROAD, CONTINUE ALONG OLD DUTCH ROAD INTO ALICE STREET, ALONG ALICE STREET TO MARKET ROAD, TURN RIGHT ALONG MARKET ROAD INTO VICTORIA STREET BUS RANK, FROM BUS RANK RETURN ALONG CANNONGATE ROAD ONTO WESTERN FREEWAY, CONTINUE ALONG WESTERN FREEWAY INTO AND ALONG N8 AND FOLLOW FORWARD PRESCRIBED ROUTE.

ALTERNATIVE ROUTE

IN THE EVENT OF A BUS FULLY LAIDEN WITH NO PERSONS DESTINED FOR LADYSMITH ON BOARD, FOLLOW PRESCRIBED ROUTE FROM DANNHAUSER BUS RANK TO JUNCTION OF ROAD 1 AND 32, TURN LEFT ALONG ROAD 32, RIGHT ALONG ROAD 325, RIGHT ALONG ROAD 544, TURN LEFT ALONG ROAD 1 AND CONTINUE ALONG PRESCRIBED ROUTE TO DURBAN

ALTERNATIVELY FOLLOW PRESCRIBED ROUTE BY LOCAL AUTHORITIES.

ROUTE NO. 30

PERSONS AND PERSONAL EFFECTS:

FROM NEWCASTLE BUS TERMINUS, PROCEED ALONG TERMINUS STREET, LEFT ALONG VOORTREKKER STREET AND PROCEED VIA MURCHISON STREET, HARDWICK STREET, FARADAY STREET, ALBERT WESSELS DRIVE TO ROAD10, TURN RIGHT ALONG ROAD 410 INTO AND ALONG PROVINCIAL MAIN ROAD 1/12 TO THE JUNCTION WITH PROVINCIAL MAON ROAD 1/12 AND ROAD 35/2, CONTINUE LEFT ALONG PROVINCIAL MAIN ROAD 35/2 TO THE JUNCTION WITH PROVINCIAL MAIN ROAD 35/1 – 35/2 AND ROAD 204, CONTINUE RIGHT ALONG WEST STREET FOR A DISTANCE OF 0.5 KILOMETRES TO DANNHAUSER BUS RANK, FROM DANNHAUSER BUS RANK ALONG WEST STREET TO THE JUNCTION WITH PROVINCIAL MAIN ROAD 35/1 – 35/2 AND ROAD 204, CONTINUE LEFT ALONG ROAD 204 VIA DANNHAUSER TOWN TO THE JUNCTION WITH PROVINCIAL MAIN ROAD 1/12 (WYKEHAM 7852) CONTINUE LEFT ALONG PROVINCIAL MAIN ROAD 1/12 AND 1/11 INTO NEWCASTLE ROAD (LADYSMITH), CONTINUE ALONG NEWCASTLE ROAD TO ALFRED STREET, RIGHT ALONG ALFRED STREET TO CRAWSHAW STREET, LEFT ALONG CRAWSHAW STREET INTO LYEEL STREET, CONTINUE ALONG LYEEL STREET TO ALEXANDER STREET, LEFT ALONG ALEXANDER STREET TO ALEXANDER STREET BUS RANK, FROM ALEXANDER STREET BUS RANK, LADYSMITH, ALONG ALEXANDER STREET TO LYEEL STREET LEFT ALONG LYEEL STREET TO THE JUNCTION WITH SHORT STREET, RIGHT ALONG SHORT STREET WHICH BECOMES PROVINCIAL MAIN ROAD 1/11 (LADYSMITH COMMONAGE) CONTINUE ALONG PROVINCIAL MAIN ROAD 1/11 AND PROVINCIAL MAIN ROAD 1/10 TO THE TURN OFF TO COLENZO ON THE FARM TUGELA DRIFT1062, CONTINUE LEFT ALONG THIS ROAD AND PROCEED OVER TUGELA RIVER TO SIR GEORGE STREET (COLENZO) CONTINUE RIGHT ALONG SIR GEORGE STREET TO DOORNKOP STREET, RIGHT ALONG DOORNKOP STREET TO TUGELA STREET, LEFT ALONG TUGELA STREET TO COLENZO BUS RANK, FROM COLENZO BUS RANK PROCEED ALONG TUGELA STREET TO WEST STREET, CONTINUE LEFT ALONG WEST STREET TO SIR GEORGE STREET, CONTINUE RIGHT ALONG SIR GEORGE STREET TO JUNCTION WITH MAIN ROAD 12/3, CONTINUE RIGHT ALONG MAIN ROAD 12/3 AND LEFT INTO AND ALONG PROVINCIAL MAIN ROAD 1/9 TO ROAD 11/1 (PLESSISLAER 1331) CONTINUE LEFT ALONG PROVINCIAL MAIN ROAD 1/9 INTO HARDING STREET (ESTCOURT) AND PROCEED ALONG HARDING STREET TO ALEXANDRA STREET, CONTINUE RIGHT ALONG ALEXANDRA STREET TO ALEXANDRA STREET BUS RANK, RETURN FROM ALEXANDRA STREET BUS RANK ALONG ALEXANDRA STREET TO CONNOR STREET, RIGHT ALONG CONNOR STREET TO LORNE STREET, LEFT ALONG LORNE STREET TO ROAD 103 TO THE UNCTION WITH ROAD 168, CONTINUE ALONG ROAD 168 AND RETURN LEFT ALONG WESTERN FREEWAY, TURN LEFT INTO AND ALONG ROAD 152, RIGHT INTO AND ALONG ROAD 103 (OLD MAIN ROAD) LEFT INTO AND ALONG LAWRENCE STREET TO BUS RANK IN MOOI RIVER, FROM BUS RANK, TURN LEFT INTO ROAD 103 (OLD MAIN ROAD) LEFT INTO WESTERN FREEWAY TO PIETERMARITZBURG ALONG OLD GREYTOWN ROAD, RIGHT INTO AND ALONG CHURCH STREET, LEFT INTO AND ALONG EAST STREET TO EAST STREET BUS STOP, CONTINUE ALONG EAST STREET (WHICH BECOMES ECHO ROAD) TO ORTHMANN ROAD, LEFT ALONG ORTHMANN ROAD TO N8 INTERCHANGE, CONTINUE RIGHT AND ALONG NATIONAL ROAD N8 VIA TOLL ROAD INTO AND ALONG WESTERN FREEWAY INTO OLD DUTCH ROAD, CONTINUE ALONG OLD DUTCH ROAD INTO ALICE STREET, ALONG ALICE STREET TO MARKET ROAD, TURN RIGHT ALONG MARKET ROAD INTO VICTORIA STREET BUS RANK, FROM BUS RANK RETURN ALONG CANNONGATE ROAD ONTO WESTERN FREEWAY, CONTINUE ALONG WESTERN FREEWAY INTO AND ALONG N8 AND FOLLOW FORWARD PRESCRIBED ROUTE.

ALTERNATIVE ROUTE



## transport

Department:  
Transport  
Province of KwaZulu-Natal

## GAZETTE

LGKZNG44-2020-FEB

REGION: ALL

IN THE EVENT OF A BUS FULLY LAIDEN WITH NO PERSONS DESTINED FOR LADYSMITH ON BOARD, FOLLOW PRESCRIBED ROUTE FROM NEWCASTLE BUS TERMINUS TO JUNCTION OF ROAD 1 AND 32, TURN LEFT ALONG ROAD 32, RIGHT ALONG ROAD 325, RIGHT ALONG ROAD 544, TURN LEFT ALONG ROAD 1 AND CONTINUE ALONG PRESCRIBED ROUTE TO DURBAN  
ALTERNATIVELY FOLLOW PRESCRIBED ROUTE BY LOCAL AUTHORITIES.

### ORGANISED PARTIES

1. CONVEYANCE OF A PARTY OF SCHOLARS FROM ANY EDUCATIONAL INSTITUTION OF BOY SCOUTS, VOORTREKKERS OR MEMBERS OF ANY SIMILAR ORGANISATION, TRAVELLING TOGETHER OR ATTENDING A CAMP, PICNIC OR OTHER GATHERING OR A PARTY OF PERSONS VISITING ANY PLACE FOR A PURPOSE OF: -

- I) ATTENDING ANY RELIGIOUS GATHERING OR WEDDING OR FUNERAL OR;
- II) TAKING PART IN A PICNIC, CONCERT OR OTHER FORM OF AMUSEMENT OR;
- III) JOINTLY TAKING PART IN OR ATTENDING ANY COMPETITION OR GAME;

PROVIDED THAT THE SAME PASSENGERS CONVEYED ON THE FORWARD JOURNEY BE CONVEYED BACK TO THE EMBARKATION POINT AND PROVIDED FURTHER THAT NO INTERMEDIATE PASSENGERS BE PICKED UP OR SET DOWN EN ROUTE.

WITHIN A RADIUS OF 240 (TWO HUNDRED AND FORTY) KILOMETRES FROM THE BUS RANK AT OLD CAMBRIAN ROAD, DANNHAUSER.

2. PERSONS WHO HAVE ORGANISED THEMSELVES INTO A GROUP AND THEIR PERSONAL EFFECTS.

FROM: DURNACOL AND DANNHAUSER TO POINTS WITHIN AN AREA WITH A RADIUS OF 400 (FOUR HUNDRED) KILOMETRES FROM DANNHAUSER POST OFFICE AND RETURN, SUBJECT TO THE EXPLICIT CONDITION THAT THE CONVEYED OF SUCH A GROUP OF PERSONS MAY ONLY BE UNDERTAKEN IF THE SAME GROUP OF PERSONS UNDERTAKE THE FORWARD AND RETURN JOURNEYS AS A PARTY FOR THE EXCLUSIVE MUTUAL PURPOSE OF ATTENDING ONE OR MORE OF THE FOLLOWING OCCASIONS:-

- I) A WEDDING
- II) A FUNERAL
- III) A RELIGIOUS GATHERING
- IV) A SPORTS MEETING, EITHER AS COMPETITORS OR AS SPECTATORS
- V) A PICNIC OR ANY OTHER SIMILAR FORM OF ORGANISED AMUSEMENT OR RECREATION.

3. PERSONS WHO HAVE ORGANISED THEMSELVES INTO A GROUP, AND THEIR PERSONAL EFFECTS:

FROM: ALEXANDRA STREET BUS RANK IN ESTCOURT TO POINTS WITHIN A RADIUS OF 600 (SIX HUNDRED) KILOMETRES FROM ALEXANDRA STREET BUS RANK AND RETURN FROM POINTS WITHIN A RADIUS OF 600 (SIX HUNDRED) KILOMETRES FROM ALEXANDRA STREET BUS RANK TO ALEXANDRA STREET BUS RANK IN ESTCOURT.

SUBJECT TO THE EXPLICIT CONDITION THAT THE CONVEYANCE OF SUCH A GROUP OF PERSONS MAY ONLY BE UNDERTAKEN IF THE SAME GROUP OF PERSONS UNDERTAKE THE FORWARD JOURNEY AND THE RETURN AS A PARTY FOR THE EXCLUSIVE MUTUAL PURPOSE TO ATTEND ONE OR MORE OF THE FOLLOWING:-

- I) A WEDDING
- II) A FUNERAL
- III) A RELIGIOUS GATHERING
- IV) A SPORTS MEETING, EITHER AS COMPETITORS OR AS SPECTATORS
- V) A PICNIC OR ANY OTHER SIMILAR FORM OF ORGANISED AMUSEMENT OR RECREATION.





## transport

Department:  
Transport  
Province of KwaZulu-Natal

## GAZETTE

LGKZNG44-2020-FEB

REGION: ALL

1) <b>Application Number:</b> APP0121213	2) <b>Gazette Number:</b> LGKZNG44-2020-FEB
3) <b>Applicant:</b> A DEHAL <b>ID NO.</b> 8104185096080 <b>Association:</b> NOT AVAILABLE	4) <b>Applicant Address:</b> 31 BOLOGNA AVENUE RESERVIOIR HILLS 4091
5) <b>Existing Licence Holder:</b> NOT APPLICABLE <b>ID NO.</b> NOT APPLICABLE	6) <b>Existing Licence Holder Address:</b> NOT APPLICABLE
7) <b>Type of application:</b> NEW OPERATING LICENCE	8) <b>Operating Licence Number:</b> 1285753
9) <b>Vehicle Type:</b> BUS	10) 1 X 58 (SEATED) + 18 (STANDING)
11) <b>Region:</b> DURBAN CENTRAL	
12.1	<p>KZPRERC2768071 - VARIOUS BUS ROUTES – LORNE STREET TO WESTVILLE CAMPUS PERSONS AND THEIR PERSONAL EFFECTS ROUTE SCHEDULE FROM DURBAN (LORNE STREET BUS RANK) TO VARSITY DRIVE (UNIVERSITY OF KWA-ZULU NATAL)(WESTVILLE CAMPUS)</p> <p>1. OUTWARDS: LORNE STREET BUS RANK, CARLISLE STREET, GREY STREET, BEATRICE STREET, ALBET STREET, UMGENI ROAD, ELECTRON ROAD, SUPPLY ROAD, BISASAR ROAD TO TURNING POINT AND BACK ONTO UMGENI ROAD AND GLIDE OFF ONTO QUARRY ROAD WEST AND RIGHT ONTO VARSITY DRIVE AND RIGHT ONTO DUNSTABLE CRESCENT AND BACK ONTO VARSITY DRIVE AND ENTER UNIVERSITY OF KWA-ZULU NATAL (WESTVILLE CAMPUS) VIA NORTH RING ROAD AND LEFT INTO NORTH-SIDE HOLDING BAY/BUS STOP, BACK ONTO NORTH RING ROAD AND LEFT ONTO SOUTH RING ROAD AND LEFT INTO SOUTH-SIDE HOLDING BAY/BUS STOP AND BACK ONTO SOUTH RING ROAD, LINK ROAD AND BACK ONTO VARSITY DRIVE AND DURBAN VIA THE SAME RETURN ROUTE.</p> <p>1.1 OUTWARDS (ALTERNATE – QUEEN STREET) LORNE STREET BUS RANK, CENTENARY ROAD, ALICE STREET, SOLDIERS WAY, QUEEN STREET, RUSSEL STREET, LEOPOLD STREET, WARWICK AVENUE, ALICE STREET, CROSS STREET, BEATRICE STREET, ALBERT STREET, UMGENI ROAD, ELECTRON ROAD, SUPPLY ROAD, BISASAR ROAD TO TURNING POINT AND BACK ONTO UMGENI ROAD AND GLIDE OFF ONTO QUARRY ROAD WEST AND RIGHT ONTO VARSITY DRIVE AND RIGHT ONTO DUNSTABLE CRESCENT AND BACK ONTO VARSITY DRIVE AND ENTER UNIVERSITY OF KWA-ZULU NATAL (WESTVILLE CAMPUS) VIA NORTH RING ROAD AND LEFT INTO NORTH-SIDE HOLDING BAY/BUS STOP, BACK ONTO NORTH RING ROAD AND LEFT ONTO SOUTH RING ROAD AND LEFT INTO SOUTH-SIDE HOLDING BAY/BUS STOP AND BACK ONTO SOUTH RING ROAD, LINK ROAD AND BACK ONTO VARSITY DRIVE AND DURBAN VIA THE SAME RETURN ROUTE.</p> <p>1.2 OUTWARDS (ALTERNATIVE – PINE STREET) LORNE STREET BUS RANK, CENTENARY ROAD, ALICE STREET, OLD FORT ROAD, WALNUT ROAD, PINE STREET, RUSSEL STREET, ALICE STREET, CROSS STREET, BEATRICE STREET, ALBERT STREET, UMGENI ROAD, ELECTRON ROAD, SUPPLY ROAD, BISASAR ROAD TO TURNING POINT AND BACK ONTO UMGENI ROAD AND GLIDE OFF ONTO QUARRY ROAD WEST AND RIGHT ONTO VARSITY DRIVE AND RIGHT ONTO DUNSTABLE CRESCENT AND BACK ONTO VARSITY DRIVE AND ENTER UNIVERSITY OF KWA-ZULU NATAL (WESTVILLE CAMPUS) VIA NORTH RING ROAD AND LEFT INTO NORTH-SIDE HOLDING BAY/BUS STOP, BACK ONTO NORTH RING ROAD AND LEFT ONTO SOUTH RING ROAD AND LEFT INTO SOUTH-SIDE HOLDING BAY/BUS STOP AND BACK ONTO SOUTH RING ROAD, LINK ROAD AND BACK ONTO VARSITY DRIVE AND DURBAN VIA THE SAME RETURN ROUTE.</p> <p>1.3 OUTWARD (ALTERNATIVE – COMMERCIAL ROAD) LORNE STREET BUS RANK, CENTENARY ROAD, ALICE STREET, GREY STREET, COMMERCIAL ROAD, WALNUT ROAD, PINE STREET, RUSSEL STREET, ALICE STREET, CROSS STREET, BEATRICE STREET, ALBERT STREET, UMGENI ROAD, ELECTRON ROAD, SUPPLY ROAD, BISASAR ROAD TO TURNING POINT AND BACK ONTO UMGENI ROAD AND GLIDE OFF ONTO QUARRY ROAD WEST AND RIGHT ONTO VARSITY DRIVE AND RIGHT ONTO DUNSTABLE CRESCENT AND BACK ONTO VARSITY DRIVE AND ENTER UNIVERSITY OF KWA-ZULU NATAL (WESTVILLE CAMPUS) VIA NORTH RING ROAD AND LEFT INTO NORTH-SIDE HOLDING BAY/BUS STOP, BACK ONTO NORTH RING ROAD AND LEFT ONTO SOUTH RING ROAD AND LEFT INTO SOUTH-SIDE HOLDING BAY/BUS STOP AND BACK ONTO SOUTH RING ROAD, LINK ROAD AND BACK ONTO VARSITY DRIVE AND DURBAN VIA THE SAME RETURN ROUTE.</p> <p>2. INWARDS TERMINUS AT UNIVERSITY OF KWA-ZULU NATAL (WESTVILLE CAMPUS) NORTH RING ROAD AND LEFT INTO NORTH-SIDE HOLDING BAY/BUS STOP, BACK ONTO NORTH RING ROAD AND LEFT ONTO SOUTH RING ROAD AND LEFT INTO SOUTH-SIDE HOLDING BAY/BUS STOP AND BACK ONTO SOUTH RING ROAD, LINK ROAD AND BACK ONTO VARSITY DRIVE, QUARRY ROAD WEST, LEFT ONTO DUNSTABLE CRESCENT AND BACK ONTO VARSITY DRIVE ONTO QUARRY ROAD, UMGENI ROAD, ELECTRON ROAD, SUPPLY ROAD, BISASAR ROAD TO TURNING POINT AND BACK ONTO UMGENI ROAD, BEATRICE STREET, CROSS STREET, CARLISLE STREET, CENTENARY ROAD TO LORNE STREET BUS RANK AND VIA THE SAME RETURN ROUTE.</p> <p>2.1 RETURN – ALTERNATIVE (QUEEN STREET) UMGENI ROAD, SOLDIERS WAY, QUEEN STREET, RUSSEL STREET, LEOPOLD STREET, WARWICK AVENUE, CENTENARY ROAD TO LORNE STREET BUS RANK.</p> <p>2.2 RETURN – ALTERNATIVE (PINE STREET) UMGENI ROAD, OLD FORT ROAD, WALNUT ROAD, PINE STREET, RUSSEL STREET, LEOPOLD STREET, WARWICK AVENUE, CENTENARY ROAD TO LORNE STREET BUS RANK.</p> <p>2.3 RETURN – ALTERNATIVE (COMMERCIAL ROAD) UMGENI ROAD, BEATRICE STREET, GREY STREET, COMMERCIAL ROAD, WALNUT ROAD, PINE STREET, RUSSEL STREET, LEOPOLD STREET, WARWICK AVENUE, CENTENARY ROAD TO LORNE STREET BUS RANK</p> <p>PERSONS WHO HAVE ORGANISED THEMSELVES INTO A GROUP AND THEIR PERSONAL EFFECTS FROM POINTS WITHIN A RADIUS OF 50 (FIFTY) KILOMETERS FROM DURBAN GENERAL POST OFFICE TO POINTS WITHIN AN AREA WITH A RADIUS OF 1420 (ONE THOUSAND FOUR HUNDRED AND TWENTY) KILOMETERS FROM DURBAN GENERAL POST OFFICE AND RETURN.</p> <p>SUBJECT TO THE EXPLICIT CONDITION THAT THE CONVEYANCE OF SUCH A GROUP OF PERSONS MAY ONLY BE UNDERTAKEN IF THE SAME GROUP OF PERSONS UNDERTAKE THE FORWARD AND RETURN JOURNEY AS A PARTY FOR THE EXCLUSIVE MUTUAL PURPOSE TO ATTEND ONE OR MORE OF THE FOLLOWING OCCASIONS.</p> <p>1. A WEDDING 2. A FUNERAL 3. A RELIGIOUS GATHERING 4. A SPORTS MEETING, EITHER AS COMPETITORS OR AS SPECTATORS 5. A PICNIC OR ANY OTHER SIMILAR FORM OF ORGANISED AMUSEMENTS OR RECREATION.</p>





## transport

Department:  
Transport  
Province of KwaZulu-Natal

## GAZETTE

LGKZNG44-2020-FEB

REGION: ALL

1) <b>Application Number:</b> APP0121215	2) <b>Gazette Number:</b> LGKZNG44-2020-FEB
3) <b>Applicant:</b> TP NYATHIKAZI <b>ID NO.</b> 8807050620087 <b>Association:</b> CLERMONT AND KWADABEKA TAXI OWNERS ASS.	4) <b>Applicant Address:</b> 150177 MADIBA RD ROMAN AREA MOLWENI LINKS HILLS 3652
5) <b>Existing Licence Holder:</b> KR NYATHIKAZI <b>ID NO.</b> 4908205662083	6) <b>Existing Licence Holder Address:</b> P O BOX 2562 NEW GERMANY KWAZULU NATAL KWA-ZULU NATAL 3610
7) <b>Type of application:</b> DECEASED TRANSFER	8) <b>Operating Licence Number:</b> LGKZN1503001764
9) <b>Vehicle Type:</b> MINIBUS	10) 1 X 15 (SEATED) + 0 (STANDING)
11) <b>Region:</b> DURBAN WEST	
12.1	2206PC2206RK00048113 - KWADABEKA KK HOSTEL TO PINETOWN  FROM KK RANK TURN LEFT INTO NORTH ROAD TURN RIGHT INTO 12TH STREET JOIN DINKELMAN ROAD TURN RIGHT INTO SHEPSTONE ROAD TURN RIGHT INTO CROMPTON STREET TURN RIGHT INTO UNION LANE TURN LEFT INTO GLENUGIE ROAD JOIN MOODIE STREET TURN LEFT INTO HILL STREET INTO HILL STREET TAXI RANK AND RETURN WITH HILL STREET TURN LEFT INTO MOODIE STREET JOIN GLENUGIE ROAD TURN RIGHT INTO LAUTH STREET TURN LEFT INTO CROMPTON STREET TURN LEFT INTO SHEPSTONE ROAD TURN RIGHT INTO DUNKELMAN ROAD TURN RIGHT INTO 1ST AVENUE TURN LEFT INTO NORTH ROAD TURN RIGHT INTO AND INTO KK TAXI RANK.
12.2	2206PC2206R400048114 - KWADABEKA KK TO WESTMEAD  FROM KK TAXI RANK TURN LEFT INTO NORTH ROAD, TURN RIGHT INTO 12TH STREET, JOIN DINKELMAN ROAD TURN RIGHT INTO SHEPSTONE ROAD TURN LEFT INTO CROMPTON STREET TURN RIGHT INTO LAUTH STREET TURN LEFT INTO GLENUGIE ROAD TURN LEFT INTO OLD MAIN ROAD, RICHMOND ROAD TURN RIGHT INTO TRAFFORD STREET JOIN GOODWOOD ROAD TURN LEFT INTO MAHOGANY ROAD TO A DESIGNATED TAXI STOP AND RETURN ALONG THE SAME ROUTE TO KK TAXI RANK. (i) KK TO WESTMEAD / METROFILE FROM KK TAXI RANK TURN LEFT INTO NORTH ROAD TURN RIGHT INTO 12TH STREET JOIN DINKELMAN ROAD TURN RIGHT INTO SHEPSTONE ROAD TURN RIGHT INTO CROMPTON STREET TURN RIGHT INTO LAUGHT STREET TURN LEFT INTO GLENUGIE ROAD TURN RIGHT INTO OLD MAIN ROAD RICHMOND ROAD TURN RIGHT INTO TRAFFORD STREET JOIN HILLCLIMB ROAD TO MONZA ROAD TO A DESIGNATED TAXI STOP AND RETURN ALONG THE SAME ROUTE TO KK TAXI RANK. (ii) KK TO WESTMEAD / BAKERY FROM KK TAXI RANK TURN LEFT INTO NORTH ROAD, TURN RIGHT INTO 3RD AVENUE JOIN DINKELMAN ROAD TURN RIGHT INTO SHEPSTONE ROAD TURN RIGHT INTO CROMPTON STREET TURN RIGHT INTO LAUGHT ROAD, TURN LEFT INTO GLENUGIE ROAD, TURN RIGHT INTO OLD MAIN ROAD RICHMOND ROAD TURN RIGHT INTO ALEXANDER ROAD, TURN LEFT INTO MALCOLM ROAD TURN RIGHT INTO CIRCUIT ROAD TURN RIGHT INTO CLARK ROAD TURN LEFT INTO ALEXANDER ROAD TO A DESIGNATED TAXI STOP AND RETURN ALONG THE SAME ROUTE TO KK TAXI RANK.
12.3	2206PB2206RK00048116 - CLERMONT TO PINETOWN  FROM CLERMONT TAXI RANK TURN RIGHT INTO CLERMONT ROAD JOIN POSSELT ROAD JOIN SHEPSTONE ROAD, TURN RIGHT INTO CROMPTON STREET, TURN RIGHT INTO UNION LANE, TURN LEFT INTO GLENUGIE ROAD JOIN MOODIE, TURN RIGHT INTO HILL STREET INTO HILL STREET TAXI RANK AND RETURN WITH HILL STREET TURN LEFT INTO MOODIE STREET JOIN GLENUGIE ROAD TURN RIGHT INTO LAUGHT STREET, TURN LEFT INTO CROMPTON STREET, TURN LEFT INTO SHEPSTONE ROAD JOIN POSSELT ROAD CLERMONT ROAD JOIN CLERMONT ROAD TURN RIGHT INTO NORTH TO CLERMONT TAXI RANK.
12.4	2206PB2206R400048117 - CLERMONT TO WESTMEAD  FROM CLERMONT TAXI RANK TURN RIGHT INTO CLERMONT ROAD JOIN POSSELT ROAD SHEPSTONE ROAD, TURN RIGHT INTO CROMPTON STREET TURN RIGHT INTO LAUGHT STREET TURN LEFT INTO GLENUGIE ROAD, TURN LEFT INTO OLD MAIN ROAD, JOIN RICHMOND ROAD, TURN RIGHT INTO TRAFFORD ROAD JOIN GOODWOOD ROAD, TURN LEFT INTO MAHOGANY ROAD TO A DESIGNATED TAXI STOP AND RETURN ALONG THE SAME ROUTE TO CLERMONT TAXI RANK. (ii) CLERMONT TO WESTMEAD / METROFILE AND RETURN FROM CLERMONT TAXI RANK TURN RIGHT INTO CLERMONT ROAD JOIN POSSELT ROAD JOIN SHEPSTONE ROAD TURN RIGHT INTO CROMPTON STREET TURN RIGHT INTO LAUGHT STREET TURN LEFT INTO GLENUGIE ROAD TURN RIGHT INTO OLD MAIN ROAD JOIN RICHMOND ROAD TURN RIGHT INTO TRAFFORD ROAD JOIN HILLCLIMB ROAD TO MONZA ROAD TO A DESIGNATED TAXI STOP AND RETURN TO CLERMONT TAXI RANK ALONG THE SAME ROUTE. (iii) CLERMONT TO WESTMEAD / BAKERY AND RETURN FROM CLERMONT TAXI RANK TURN RIGHT INTO CLERMONT ROAD JOIN POSSELT ROAD JOIN SHEPSTONE ROAD TURN RIGHT INTO CROMPTON STREET TURN RIGHT INTO LAUGHT STREET TURN LEFT INTO GLENUGIE ROAD TURN RIGHT INTO OLD MAIN ROAD JOIN RICHMOND ROAD TURN RIGHT INTO ALEXANDER ROAD TURN LEFT INTO MALCOLM ROAD TURN RIGHT INTO CIRCUIT ROAD TURN RIGHT INTO CLARK ROAD TURN LEFT INTO ALEXANDER ROAD TO A DESIGNATED TAXI STOP AND RETURN ALONG THE SAME ROUTE TO CLERMONT TAXI RANK.
12.5	21004R2206RK00048118 - CLERMONT TO DURBAN  FROM CLERMONT TAXI RANK TURN RIGHT INTO CLERMONT ROAD, JOIN POSSELT ROAD, TURN LEFT INTO OTTO VOLEK ROAD JOIN STAPLETON ROAD, TURN RIGHT INTO M13 JOIN N3, WESTERN FREE WAY, TURN RIGHT INTO GREY STREET, TURN LEFT INTO WEST STREET, TURN LEFT INTO ALIHAL STREET, TURN LEFT INTO PINE STREET, TURN RIGHT INTO RUSSELL STREET, TURN LEFT INTO LEOPOLD STREET, JOIN MARKET STREET, UNIVERSITY AVENUE TURN RIGHT INTO RANK NO231 WARWICK AVENUE AND RETURN WITH WARWICK AVENUE, TURN LEFT INTO CANNONGATE ROAD ONTO N3 OFF RAMP AND USE SAME ROUTE TO CLERMONT TAXI RANK.
12.6	2206PC2206RK00048107 - KWADABEKA TO PINETOWN  FROM KWADABEKA A TAXI RANK, PASSING KK HOSTEL TURN LEFT INTO NORTH ROAD, TURN LEFT INTO 3RD AVENUE, JOINING DINKELMAN ROAD, TURN RIGHT INTO SHEPSTONE ROAD, TURN RIGHT INTO CROMPTON STREET, TURN RIGHT INTO UNION LANE, TURN LEFT INTO GLENUGIE ROAD JOINING MOODIE STREET, TURN LEFT INTO HILL STREET, INTO HILL STREET TAXI RANK AND RETURN WITH HILL STREET, TURN LEFT INTO MOODIE STREET JOIN STREET JOIN GLENUGIE ROAD TURN RIGHT INTO LAUTH STREET, TURN LEFT INTO CROMPTON STREET, TURN LEFT INTO SHEPSTONE ROAD TURN RIGHT INTO DINKELMAN ROAD TURN LEFT INTO NORTH ROAD, AND PROCEED TO KWA-DABEKA "A" TAXI RANK.
12.7	2206PC21004R00048108 - KWADABEKA TO DURBAN  FROM KWADABEKA A TAXI RANK, PASSING KK HOSTEL TURN LEFT INTO NORTH ROAD, TURN RIGHT INTO 3RD AVENUE JOIN DINKELMAN ROAD, JOINING OTTO VOLEK ROAD, JOIN STAPLETON ROAD, JOIN M13, JOIN N3 TURN RIGHT INTO WESTERN FREEWAY, TURN RIGHT INTO GREY STREET TURN LEFT INTO WEST STREET, TURN LEFT INTO ALIHAL STREET, TURN LEFT INTO PINE STREET, TURN RIGHT INTO RUSSEL STREET, TURN LEFT INTO LEOPOLD STREET, TO CITY MARKET, UNIVERSITY AVENUE TURN RIGHT INTO RANK NO231 WARWICK AVENUE AND RETURN WITH WARWICK AVENUE TURN LEFT INTO CANNONGATE ROAD ALONG N8 OFF RAMP AND USING THE SAME ROUTE IN THE OPPOSITE DIRECTION AND PROCEED TO KWA-DABEKA "A" TAXI RANK.



## transport

Department:  
Transport  
Province of KwaZulu-Natal

## GAZETTE

LGKZNG44-2020-FEB

REGION: ALL

12.8	2206PC2206RK00048110 - KWADABEKA TO PINETOWN FROM KWA-DABEKA D TAXI RANK. PASSING KWA-DABEKA CLINIC TURN RIGHT INTO NORTH ROAD, TURN RIGHT INTO ØRD AVENUE JOIN DINKELMAN ROAD, TURN RIGHT INTO SHEPSTONE ROAD, TURN RIGHT CROMPTON STREET, TURN RIGHT INTO UNION LANE, TURN LEFT INTO GLENUGIE ROAD JOIN MOODIE STREET, TURN RIGHT INTO HILL STREET, INTO HILL TAXI RANK AND RETURN WITH HILL STREET, TURN LEFT INTO MOODIE STREET JOIN GLENUGIE ROAD, TURN RIGHT INTO LAUTH STREET, TURN LEFT INTO CROMPTON STREET, TURN LEFT INTO SHEPTONE ROAD, TURN RIGHT INTO DINKELMAN ROAD, TURN LEFT INTO 1ST AVENUE LEFT INTO NORTH ROAD AND PROCEED TO KWA-DABEKA "D" TAXI RANK.
12.9	2206PC21004R00048111 - KWADABEKA D TO DURBAN FROM KWA-DABEKA D TAXI RANK, PASSING KWA-DABEKA CLINIC TURN RIGHT INTO NORTH ROAD TURN RIGHT INTO ØRD AVENUE JOIN DINKELMAN ROAD, JOIN OTTO VOLEK ROAD JOIN STAPLETON ROAD, TURN LEFT TO M13 JOIN WESTERN FREE WAY, TURN RIGHT INTO GREY STREET TURN LEFT INTO WEST STREET TURN LEFT INTO ALI WAL STREET TURN LEFT INTO PINE STREET, TURN RIGHT INTO RUSSEL STREET TURN LEFT INTO LEOPOLD STREET TURN RIGHT INTO CITY MARKET UNIVERSITY AVENUE TURN RIGHT INTO RANK NO231 WARWICK AVENUE AND RETURN WITH WARWICK AVENUE TURN LEFT INTO CANNONGATE ROAD ALONG N8 OFF RAMP AND USING THE SAME ROUTE IN THE OPPOSITE DIRECTION AND PROCEED TO KWA-DABEKA "D" TAXI RANK.
12.10	2206PC21004R00048112 - KWADABEKA KK HOSTEL TO DURBAN FROM KK TAXI RANK TURN LEFT INTO NORTH ROAD TURN RIGHT INTO 12TH STREET JOIN DINKELMAN ROAD OTTO VOLEK ROAD JOIN STAPLETON ROAD TURN RIGHT INTO M13 JOIN N3 TURN RIGHT INTO WESTERN FREEWAY, TURN RIGHT INTO GREY STREET TURN LEFT INTO WEST STREET TURN LEFT INTO ALWAY STREET TURN LEFT INTO PINE STREET, TURN RIGHT INTO RUSSEL STREET, TURN LEFT INTO LEOPOLD STREET, TO CITY MARKET UNIVERSITY AVENUE TURN RIGHT INTO RANK NO231/ WARWICK AVENUE AND RETURN AND RETURN WITH WARWICK AVENUE TURNING LEFT INTO CANNONGATE ROAD ALONG N8 OFF RAMP AND USING THE SAME ROUTE PROCEEDING TO KK HOSTEL TAXI RANK.
12.11	2206PB21004R00048115 - CLERMONT TO DURBAN FROM CLERMONT TAXI RANK TURN RIGHT INTO CLERMONT ROAD TURN LEFT INTO OTTO VOLEK ROAD JOIN STAPLETON ROAD, TURN RIGHT INTO M13 JOIN N3, WESTERN FREE WAY TURN RIGHT INTO GREY STREET TURN LEFT INTO WEST STREET TURN LEFT INTO ALI WAL STREET TURN LEFT INTO PINE STREET, TURN RIGHT INTO RUSSEL STREET, TURN LEFT INTO LEOPOLD, JOIN MARKET STREET, UNIVERSITY AVENUE TURN RIGHT INTO RANK NO. 231 WARWICK AVENUE AND RETURN WITH WARWICK AVENUE TURN LEFT INTO CANNONGATE ROAD INTO N8 OFF RAMP AND USE SAME ROUTE TO CLERMONT TAXI RANK.
12.12	21004R2206P900048121 - CONDITIONS GENERAL CONDITIONS APPLICABLE TO ALL ROUTES: 1) PASSENGERS MAY BE PICKED UP AND/OR SET DOWN ONLY AT DESIGNATED TAXI RANKS OR TAXI STOPS, WHICH SHALL EXCLUDE BUS STOPS. 2) ON THE INBOUND TRIP TO DURBAN, NO PASSENGERS MAY BE PICKED UP EN ROUTE FROM ENTERING THE N8, UNTIL REACHING UNIVERSITY AVENUE TAXI RANK NO231 3) ON THE TRIP TO MOLWENI WYEBANK, NO PASSENGERS MAY BE SET DOWN UNTIL REACHING M3. 4) ENTRY OR RANKING ON PRIVATE PROPERTY IS NOT PERMITTED WITHOUT THE WRITTEN PERMISSION OF THE LANDLORD, A COPY OF WHICH MUST BE SUPPLIED TO THE BOARD. 5) WITHOUT HAVING ENTERED INTO AN AGREEMENT WITH OTHER OPERATORS ON A COMMON ROUTE, AS CONTEMPLATED BY SECTION 8(2) OF ACT 2000, THE PICKING UP OR SETTING OF PASSENGERS ON SUCH AGREEMENT MUST BE SUPPLIED TO THE BOARD. 6) AT RANKS, WHETHER ON-STREET OR OFF-STREET, ONLY THE TAXIS THAT CAN BE ACCOMMODATED IN THE DEMARCATED AREA MAY OCCUPY THE RANK. EXCESS VEHICLES MUST HOLD ELSEWHERE. 7) RANK PERMITS OR LETTERS OF AUTHORITY MUST BE PRODUCED IN RESPECT OF ALL RANKS IN MUNICIPAL AREAS, IN PARTICULAR MAJOR TOWNS AND CITIES AND IN PARTICULAR INTER-PROVINCIAL DESTINATIONS. 8) THE ALLOCATION OF ANY ROUTE OR PORTION OF ROUTE IS SUBJECT TO THE CONDITION THAT IT HAS BEEN APPROVED AND ALLOCATED IN GOOD FAITH AND THAT SUCH ROUTE WILL BE INVALID SHOULD IT TRANSPIRE THAT THE ROUTE OR PORTION THERE OF WILL, OR HAS CAUSED CONFLICT DUE TO IT HAVING BEEN APPROVED BASED ON INCORRECT OR FALSE INFORMATION SUPPLIED TO THE BOARD OR AS RESULT OF AN ERROR. IN SUCH INSTANCE THE OPERATING LICENCE MUST BE RETURNED TO THE BOARD FOR CORRECTION. 9) THE VEHICLE MUST BE COVERED BY MOTOR VEHICLE INSURANCE AS WELL AS PERSONAL LIABILITY INSURANCE.
12.13	2206RK2206RK00050231 - CHARTER SERVICE FROM CLERMONT TAXI RANK WITHIN THE PROVINCE OF KZN ONLY. NO PICKING OR SETTING DOWN OF PASSENGERS EN ROUTE.
12.14	2206PC2206LS00050241 - KWADABEKA D TO DURBAN FROM KWADABEKA D TAXI RANK, PASSING KWADABEKA CLINIC TURN RIGHT INTO NORTH ROAD, TURN RIGHT INTO ØRD AVENUE, JOIN DINKELMAN ROAD, JOIN OTTO VOLEK ROAD, JOIN STAPLETON ROAD, TURN LEFT TO M13, JOIN N3, WESTERN FREE WAY, TURN RIGHT INTO GREY STREET, TURN LEFT INTO WEST STREET, TURN LEFT INTO ALI WAL STREET, TURN LEFT INTO PINE STREET, TURN RIGHT INTO RUSSEL STREET, TURN LEFT INTO LEOPOLD STREET, TURN RIGHT INTO CITY MARKET, UNIVERSITY AVENUE, TURN RIGHT INTO RANK NO231 WARWICK AVENUE AND RETURN WITH WARWICK AVENUE, TURN LEFT INTO CANNONGATE ROAD ALONG N8 OFF RAMP AND USING THE SAME ROUTE IN THE OPPOSITE DIRECTION AND PROCEED TO KWADABEKA D TAXI RANK.
12.15	2206PC2206LS00050243 - KK HOSTEL TO DURBAN FROM KK TAXI RANK TURN LEFT INTO NORTH ROAD, TURN RIGHT INTO 12TH STREET JOIN DINKELMAN ROAD JOIN OTTO VOLEK ROAD, JOIN STAPLETON ROAD, TURN RIGHT INTO M13 JOIN N3, TURN RIGHT INTO WESTERN FREEWAY, TURN RIGHT INTO GREY STREET, TURN LEFT INTO WEST STREET, TURN LEFT INTO ALI WAL STREET, TURN LEFT INTO PINE STREET, TURN RIGHT INTO RUSSEL STREET, TURN LEFT INTO LEOPOLD STREET, TO CITY MARKET, UNIVERSITY AVENUE, TURN RIGHT INTO RANK NO231/ WARWICK AVENUE AND RETURN WITH WARWICK AVENUE TURNING LEFT INTO CANNONGATE ROAD ALONG N8 OFF RAMP AND USING THE SAME ROUTE PROCEEDING TO KK HOSTEL TAXI RANK.
12.16	2206PC2206RK00050246 - KK HOSTEL TO PINETOWN FROM KK RANK TURN LEFT INTO NORTH ROAD, TURN RIGHT INTO 12TH STREET, JOIN DINKELMAN ROAD, TURN RIGHT INTO SHEPSTONE ROAD, TURN RIGHT INTO CROMPTON STREET, TURN RIGHT INTO UNION LANE, TURN LEFT INTO GLENUGIE ROAD, JOIN MOODIE STREET, TURN LEFT INTO HILL STREET INTO HILL STREET TAXI RANK AND RETURN WITH HILL STREET, TURN LEFT INTO MOODIE STREET, JOIN GLENUGIE ROAD, TURN RIGHT INTO LAUTH STREET, TURN LEFT INTO CROMPTON STREET, TURN LEFT INTO SHEPSTONE ROAD, TURN RIGHT INTO DINKELMAN ROAD, TURN RIGHT INTO 1ST AVENUE, TURN LEFT INTO NORTH ROAD, TURN RIGHT INTO AND INTO KK TAXI RANK.
12.17	2206LS2206RK00050252 - DURBAN TO PINETOWN FROM RANK NO. 231 TAKING CANNONGATE ROAD OFF-RAMP, JOIN N8, TO JOIN M13 TO JOIN UNDERWOOD ROAD TURN INTO CAVERSHAM TURN LEFT INTO RAILWAY STREET TURN LEFT INTO HILL STREET AND INTO HILL STREET TAXI RANK AND RETURN ALONG THE SAME ROUTE IN REVERSE
12.18	2206LS2206P900050254 - DURBAN TO WESTVILLE PRISON FROM UNIVERSITY AVENUE TAXI RANK INTO WARWICK AVENUE, LEFT INTO CANNONGATE ROAD, INTO WESTERN FREEWAY (N8) LEFT INTO OFF-RAMP TO SPINE ROAD ALONG SPINE ROAD, RIGHT INTO SPINE ROAD EXT. LEADING TO THE WESTVILLE PRISON. FROM WESTVILLE PRISON TURN LEFT INTO SPINE ROAD, TURN TO N3, JOIN WESTERN FREE WAY, TURN RIGHT TO MARKET STREET, UNIVERSITY AVENUE TURN RIGHT TO RANK NO.231 WARWICK AVENUE.



## transport

Department:  
Transport  
Province of KwaZulu-Natal

## GAZETTE

LGKZNG44-2020-FEB

REGION: ALL

12.19	2206PC21004R00048109 - KWADABEKA A TO DURBAN	FROM KWADABEKA A TAXI RANK, PASSING KK HOSTEL TURN LEFT INTO NORTH ROAD, TURN RIGHT INTO 3RD AVENUE JOIN DINKELMAN ROAD, JOINING OTTO VOLEK ROAD, JOIN STAPLETON ROAD, JOIN M13, JOIN N3 TURN RIGHT INTO WESTERN FREEWAY, TURN RIGHT INTO GREY STREET TURN LEFT INTO WEST STREET, TURN LEFT INTO ALIWAL STREET, TURN LEFT INTO PINE STREET, TURN RIGHT INTO RUSSEL STREET, TURN LEFT INTO LEOPOLD STREET, TO CITY MARKET, UNIVERSITY AVENUE TURN RIGHT INTO RANK NO231 WARWICK AVENUE AND RETURN WITH WARWICK AVENUE TURN LEFT INTO CANNONGATE ROAD ALONG N8 OFF RAMP AND USING THE SAME ROUTE IN THE OPPOSITE DIRECTION AND PROCEED TO KWA-DABEKA "A" TAXI RANK.
12.20	21004R2206RK00048119 - CLERMONT TO PINETOWN	FROM CLERMONT TAXI RANK TURN RIGHT INTO CLERMONT ROAD JOIN POSSELT ROAD JOIN SHEPSTONE ROAD, TURN RIGHT INTO CROMPTON STREET, TURN RIGHT INTO UNION LANE, TURN LEFT INTO GLENUGIE ROAD JOIN MOODIE STREET, TURN RIGHT INTO HILL STREET INTO HILL STREET TAXI RANK.  RETURN  FROM HILL STREET TURN LEFT INTO MOODIE STREET JOIN GLENUGIE ROAD, TURN RIGHT INTO LAUTH STREET, TURN LEFT INTO CROMPTON STREET, TURN LEFT INTO SHEPSTONE ROAD JOIN POSSELT ROAD JOIN CLERMONT ROAD TURN RIGHT INTO NORTH ROAD TO CLERMONT TAXI RANK.
12.21	21004R2206P900048120 - CLERMONT TO WESTMEAD	FROM CLERMONT TAXI RANK TURN INTO CLERMONT ROAD JOIN POSSELT ROAD JOIN SHEPSTONE ROAD, TURN RIGHT INTO CROMPTON STREET, TURN RIGHT INTO LAUGHT STREET, TURN LEFT INTO GLENUGIE ROAD, TURN LEFT INTO OLD MAIN ROAD, JOIN RICHMOND ROAD, TURN RIGHT INTO TRAFFORD ROAD JOIN GOODWOOD ROAD, TURN LEFT INTO MAHOGANY ROAD A TO A DESIGNATED TAXI STOP AND RETURN ALONG THE SAME ROUTE TO CLERMONT TAXI RANK.  FROM CLERMONT TAXI RANK TURN RIGHT INTO CLERMONT ROAD JOIN POSSELT ROAD JOIN SHEPSTONE ROAD, TURN RIGHT INTO CROMPTON STREET, TURN RIGHT INTO LAUTH STREET, TURN LEFT INTO GLENUGIE ROAD, TURN RIGHT INTO OLD MAIN ROAD JOIN RICHMOND ROAD, TURN RIGHT INTO ALEXANDER ROAD, TURN LEFT INTO MALCOLM ROAD, TURN RIGHT INTO CIRCUIT ROAD, TURN RIGHT INTO CLARK ROAD, TURN LEFT INTO ALEXANDER ROAD TO A DESIGNATED TAXI STOP AND RETURN ALONG THE SAME ROUTE TO CLERMONT TAXI RANK.  FROM CLERMONT TAXI RANK TURN RIGHT INTO CLERMONT ROAD JOIN POSSELT ROAD JOIN SHEPSTONE ROAD, TURN RIGHT INTO CROMPTON STREET, TURN RIGHT INTO LAUTH STREET, TURN LEFT INTO GLENUGIE ROAD TURN RIGHT INTO OLD MAIN ROAD JOIN RICHMOND ROAD, TURN RIGHT INTO ALEXANDER ROAD, TURN LEFT INTO MALCOLM ROAD, TURN RIGHT INTO CIRCUIT ROAD, TURN RIGHT INTO CLARK ROAD, TURN LEFT INTO ALEXANDER ROAD TO A DESIGNATED TAXI STOP AND RETURN ALONG THE SAME ROUTE TO CLERMONT TAXI RANK.
12.22	2206PC2206RK00050236 - KWADABEKA A TO PINETOWN	FROM KWADABEKA A TAXI RANK, PASSING KK HOSTEL TURN LEFT INTO NORTH ROAD, TURN LEFT INTO 3RD AVENUE JOINING DINKELMAN ROAD, TURN RIGHT INTO SHEPSTONE ROAD, TURN RIGHT INTO CROMPTON STREET, TURN RIGHT INTO UNION LANE, TURN LEFT INTO GLENUGIE ROAD JOINING MOODIE STREET, TURN LEFT INTO HILL STREET, INTO HILL STREET TAXI RANK AND RETURN WITH HILL STREET, TURN LEFT INTO MOODIE STREET JOIN GLENUGIE ROAD TURN RIGHT INTO LAUTH STREET, TURN LEFT INTO CROMPTON STREET, TURN LEFT INTO SHEPSTONE ROAD TURN RIGHT INTO DINKELMAN ROAD TURN LEFT INTO NORTH ROAD, AND PROCEED TO KWA-DABEKA A TAXI RANK.
12.23	2206PC2206RK00050238 - KWADABEKA D TO PINETOWN	FROM KWA DABEKA, D TAXI RANK, PASSING KWA- DABEKA CLINIC TURN RIGHT INTO NORTH ROAD, TURN RIGHT INTO 3RD AVENUE JOIN DINKELMAN ROAD, TURN RIGHT INTO SHEPSTONE ROAD, TURN RIGHT INTO CROMPTON STREET, TURN RIGHT INTO UNION LANE, TURN LEFT INTO GLENUGIE ROAD JOIN MOODIE STREET, TURN RIGHT INTO HILL STREET, INTO HILL TAXI RANK AND RETURN WITH HILL STREET, TURN LEFT INTO MOODIE STREET JOIN GLENUGIE ROAD, TURN RIGHT INTO LAUTH STREET, TURN LEFT INTO CROMPTON STREET, TURN LEFT INTO SHEPSTONE ROAD, TURN RIGHT INTO DINKELMAN ROAD, TURN LEFT INTO 1ST AVENUE, LEFT INTO NORTH ROAD AND PROCEED TO KWA DABEKA'D TAXI RANK.
12.24	2206PC2206RK00050247 - KK HOSTEL TO WESTMEAD	FROM KK TAXI RANK TURN LEFT INTO NORTH ROAD, TURN RIGHT INTO 12TH STREET, JOIN DINKELMAN ROAD, TURN RIGHT INTO SHEPSTONE ROAD, TURN LEFT INTO CROMPTON STREET, TURN RIGHT INTO LAUTH STREET, TURN LEFT INTO GLENUGIE ROAD, TURN RIGHT INTO OLD MAIN ROAD, RICHMOND ROAD, TURN RIGHT INTO TRAFFORD STREET, JOIN GOODWOOD ROAD, TURN LEFT INTO MAHOGANY ROAD TO A DESIGNATED TAXI STOP AND RETURN ALONG THE SAME ROUTE TO KK TAXI RANK.  FROM KK TAXI RANK TURN LEFT INTO NORTH ROAD, TURN RIGHT INTO 12TH STREET JOIN DINKELMAN ROAD, TURN RIGHT INTO SHEPSTONE ROAD, TURN RIGHT INTO CROMPTON STREET, TURN RIGHT INTO LAUGHT STREET, TURN LEFT INTO GLENUGIE ROAD, TURN RIGHT INTO OLD MAIN ROAD, RICHMOND ROAD, TURN RIGHT INTO TRAFFORD STREET JOIN HILLCLIMB ROAD, TO MONZA ROAD TO A DESIGNATED TAXI STOP, AND RETURN ALONG THE SAME ROUTE TO KK TAXI RANK.  FROM KK TAXI RANK TURN LEFT INTO NORTH ROAD, TURN RIGHT INTO 3RD AVENUE JOIN DINKELMAN ROAD, TURN RIGHT INTO SHEPSTONE ROAD, TURN RIGHT INTO CROMPTON STREET, TURN RIGHT INTO LAUGHT ROAD, TURN LEFT INTO GLENUGIE ROAD, TURN RIGHT INTO OLD MAIN ROAD, RICHMOND ROAD, TURN RIGHT INTO ALEXANDER ROAD, TURN LEFT INTO MALCOM ROAD, TURN RIGHT INTO CIRCUIT ROAD, TURN RIGHT INTO CLARK ROAD, TURN LEFT INTO ALEXANDER ROAD TO A DESIGNATED TAXI STOP, AND RETURN ALONG THE SAME ROUTE TO KK TAXI RANK.



## transport

Department:  
Transport  
Province of KwaZulu-Natal

## GAZETTE

LGKZNG44-2020-FEB

REGION: ALL

1) <b>Application Number:</b> APP0121392	2) <b>Gazette Number:</b> LGKZNG44-2020-FEB
3) <b>Applicant:</b> <input type="checkbox"/> CK TRAVEL AND TOUR RSA <b>ID NO.</b> 2015/241172/07 <b>Association:</b> NOT AVAILABLE	4) <b>Applicant Address:</b> 26/28 CONTERPALM ROAD PALMVIEW PHOENIX 4068
5) <b>Existing Licence Holder:</b> NOT APPLICABLE <b>ID NO.</b> NOT APPLICABLE	6) <b>Existing Licence Holder Address:</b> NOT APPLICABLE
7) <b>Type of application:</b> NEW OPERATING LICENCE	8) <b>Operating Licence Number:</b> NOTAVAILABLE
9) <b>Vehicle Type:</b> OTHER	10) 1 X 0 (SEATED)
11) <b>Region:</b> UMGUNGUNDLOVU	
12.1	KZPRERC2788308 - CHARTER SERVICE AND THEIR PERSONAL EFFECTS: FROM 14 CONVERY PLACE PIETERMARITZBURG TO PRE-ARRANGED PICK UP POINTS WITHIN THE PROVINCE OF KWAZULU-NATAL AND FROM SUCH POINTS TO POINTS WITHIN THE REPLUBLIC OF SOUTH AFRICA AND RETURN.



## transport

Department:  
Transport  
Province of KwaZulu-Natal

## GAZETTE

LGKZNG44-2020-FEB

REGION: ALL

1) <b>Application Number:</b> APP0121396	2) <b>Gazette Number:</b> LGKZNG44-2020-FEB
3) <b>Applicant:</b> <input type="checkbox"/> CK TRAVELS AND TOUR RSA(PTY) LTD <b>ID NO.</b> 2015/241172/07 <b>Association:</b> NOT AVAILABLE	4) <b>Applicant Address:</b> 26/28 CANTERPALM ROAD PALMVIEW PHOENIX KWA-ZULU NATAL 4068
5) <b>Existing Licence Holder:</b> NOT APPLICABLE <b>ID NO.</b> NOT APPLICABLE	6) <b>Existing Licence Holder Address:</b> NOT APPLICABLE
7) <b>Type of application:</b> NEW OPERATING LICENCE	8) <b>Operating Licence Number:</b> NOTAVAILABLE
9) <b>Vehicle Type:</b> OTHER	10) 1 X 0 (SEATED)
11) <b>Region:</b> UMGUNGUNDLOVU	
12.1	KZPRERC2788308 - CHARTER SERVICE AND THEIR PERSONAL EFFECTS: FROM 14 CONVERY PLACE PIETERMARITZBURG TO PRE-ARRANGED PICK UP POINTS WITHIN THE PROVINCE OF KWAZULU-NATAL AND FROM SUCH POINTS TO POINTS WITHIN THE REPLUBLIC OF SOUTH AFRICA AND RETURN.



## transport

Department:  
Transport  
Province of KwaZulu-Natal

## GAZETTE

LGKZNG44-2020-FEB

REGION: ALL

1) <b>Application Number:</b> APP0121399	2) <b>Gazette Number:</b> LGKZNG44-2020-FEB
3) <b>Applicant:</b> CK TRAVELS AND TOUR RSA(PTY) LTD <b>ID NO.</b> 2015/241172/07 <b>Association:</b> NOT AVAILABLE	4) <b>Applicant Address:</b> 26/28 CANTERPALM ROAD PALMVIEW PHOENIX KWA-ZULU NATAL 4068
5) <b>Existing Licence Holder:</b> NOT APPLICABLE <b>ID NO.</b> NOT APPLICABLE	6) <b>Existing Licence Holder Address:</b> NOT APPLICABLE
7) <b>Type of application:</b> NEW OPERATING LICENCE	8) <b>Operating Licence Number:</b> NOTAVAILABLE
9) <b>Vehicle Type:</b> OTHER	10) 1 X 0 (SEATED)
11) <b>Region:</b> UMGUNGUNDLOVU	
12.1	KZPRERC2788308 - CHARTER SERVICE AND THEIR PERSONAL EFFECTS: FROM 14 CONVERY PLACE PIETERMARITZBURG TO PRE-ARRANGED PICK UP POINTS WITHIN THE PROVINCE OF KWAZULU-NATAL AND FROM SUCH POINTS TO POINTS WITHIN THE REPLUBLIC OF SOUTH AFRICA AND RETURN.





## transport

Department:  
Transport  
Province of KwaZulu-Natal

## GAZETTE

LGKZNG44-2020-FEB

REGION: ALL

1)	<b>Application Number:</b> APP0121408	2)	<b>Gazette Number:</b> LGKZNG44-2020-FEB
3)	<b>Applicant:</b> <input type="checkbox"/> CK TRAVEL AND TOUR RSA(PTY) LTD <b>ID NO.</b> 2015/241172/07 <b>Association:</b> NOT AVAILABLE	4)	<b>Applicant Address:</b> 14 COVENTRY PLACE WILLOWTON PIETERMARTZBURG 4068
5)	<b>Existing Licence Holder:</b> NOT APPLICABLE <b>ID NO.</b> NOT APPLICABLE	6)	<b>Existing Licence Holder Address:</b> NOT APPLICABLE
7)	<b>Type of application:</b> NEW OPERATING LICENCE	8)	<b>Operating Licence Number:</b> NOTAVAILABLE
9)	<b>Vehicle Type:</b> OTHER	10)	1 X 0 (SEATED)
11)	<b>Region:</b> UMGUNGUNDLOVU		
12.1	KZPRERC2788308 - CHARTER SERVICE AND THEIR PERSONAL EFFECTS: FROM 14 CONVERY PLACE PIETERMARITZBURG TO PRE-ARRANGED PICK UP POINTS WITHIN THE PROVINCE OF KWAZULU-NATAL AND FROM SUCH POINTS TO POINTS WITHIN THE REPLUBLIC OF SOUTH AFRICA AND RETURN.		



## transport

Department:  
Transport  
Province of KwaZulu-Natal

## GAZETTE

LGKZNG44-2020-FEB

REGION: ALL

1) <b>Application Number:</b> APP0121423	2) <b>Gazette Number:</b> LGKZNG44-2020-FEB
3) <b>Applicant:</b> MOYI ROBINSON MEEK <b>ID NO.</b> 5207275796080 <b>Association:</b> MADADENI TAXI OWNERS ASSOCIATION	4) <b>Applicant Address:</b> P.O BOX 28 NEWCASTLE 2940
5) <b>Existing Licence Holder:</b> TE MBATHA <b>ID NO.</b> 5309030445084	6) <b>Existing Licence Holder Address:</b> NEWCASTLE 2940
7) <b>Type of application:</b> DECEASED TRANSFER AND NEW OPERATING LICENCE AND CONVERSION	8) <b>Operating Licence Number:</b> 252581
9) <b>Vehicle Type:</b> MINIBUS TAXI	10) 1 X 9-16 (SEATED) + 0 (STANDING)
11) <b>Region:</b> AMAJUBA	
12.1	2100F521005B10057640 - NEWCASTLE TO EMPANGENI. FROM MADADENI SECTION 6 AND NEWCASTLE TAXI RANK. FROM NEWCASTLE TAXI RANK PROCEED ACROSS TERMINUS STREET INTO VOORTREKKER STREET, TURN LEFT AT KIRKLAND STREET, TURN RIGHT AT ALLEN STREET PROCEED STRAIGHT VIA ARBOR PARK SUBURB, TURN LEFT INTO N11 ROAD PROCEED STRAIGHT TURN RIGHT TO P483 ROAD VIA BLAARBOSCH OSIZWENI TO UTRECHT, TURN RIGHT AT UTRECHT ROAD INTERSECTION ENTER R34 ROAD PROCEED STRAIGHT TURN LEFT AT BLOODRIVER ENTER R83 ROAD AND R34 PROCEED STRAIGHT VIA STILWATER BP GARAGE ON ROAD TO VRYHEID, TURN RIGHT AT CROSS ROADS BEFORE ENTERING VRYHEID PROCEED ON R84 ROAD VIA VRYHEID PROCEED STRAIGHT VIA MELMOTH, TURN LEFT AT ENKWALINI NDUNDULU AREA PROCEED STRAIGHT ON R34 ENTER EMPANGENI MAIN ROAD TURN RIGHT AT BOXER SHOPPING CENTER ENTER ?A? TAXI RANK EMPANGENI, RETURN SAME ROUTE TO MADADENI SECTION 6 NEWCASTLE.
12.2	2100F52100BF10057627 - NEWCASTLE TO LADYSMITH. FROM NEWCASTLE APPROVED TAXI RANK PROCEED ACROSS TERMINUS STREET ENTER VOORTREKKER STREET TURN LEFT AT KIRKLAND STREET, TURN RIGHT ENTER ALLEN STREET, TURN RIGHT TO N11 JOIN CRAWCHAW STREET, TURN LEFT ENTER LADYSMITH APPROVED TAXI RANK RETURN WITH THE SAME ROUTE TO NEWCASTLE.
12.3	2100F52202BQ00057662 - NEWCASTLE TO NORMANDEEN FROM NEWCASTLE TAXI RANK EXIT WITH TERMINUS STREET TURN LEFT WITH SUTHERLAND STREET TURN RIGHT WITH SCOTT STREET TO LENNOXTON WITH ROAD P39 TO NORMANDIEN PICK AND DROP RETURNING USING SAME ROUTE.
12.4	2100F52202EN10057626 - NEWCASTLE TO ESTCOURT FROM NEWCASTLE APPROVED TAXI RANK, TURN RIGHT AT VOORTREKKER, TURN LEFT TO KIRKLAND STREET, TURN RIGHT ENTER ALLEN STREET, TURN RIGHT TO N11, TURN LEFT TO HELPMEEKAR, TURN TO PETERS ROAD, TURN RIGHT TO COLENSO ROAD, TURN LEFT TO R103, ENTER ALEXANDRA ROAD, TURN RIGHT TO HARDING STREET ENTER APPROVED ESTCOURT TAXI RANK. RETURN WITH THE SAME ROUTE TO NEWCASTLE.
12.5	2100F52206810057628 - NEWCASTLE TO PITERMARITZBURG. FROM NEWCASTLE APPROVED TAXI RANK PROCEED ACROSS TERMINUS STREET, ENTER VOORTREKKER STREET, TURN LEFT TO KIRKLAND STREET TURN RIGHT ENTER ALLEN STREET, TURN LEFT TO N1, TURN LEFT TO HELPMEEKAR ROAD, TURN RIGHT TO PETERS ROAD THROUGH INDUSTRIAL, TURN RIGHT TO COLENSO ROAD, TURN RIGHT TO N3, TURN LEFT TO CHURCH STREET, TURN LEFT TO EAST STREET ENTER PIETERMARITZBURG APPROVED TAXI RANK. RETURN WITH THE SAME ROUTE TO NEWCASTLE.
12.6	2100F52206LS10057629 - NEWCASTLE TO DURBAN FROM NEWCASTLE APPROVED TAXI RANK, PROCEED ACROSS TERMINUS STREET, TURN RIGHT AT VOORTREKKER STREET, TURN LEFT INTO KIRKLAND STREET, TURN RIGHT ENTER ALLEN STREET PROCEED STRAIGHT, TURN RIGHT TO N1, TURN LEFT TO HELPMEEKAR, TURN RIGHT TO PETERS ROAD, TURN RIGHT TO COLENSO ROAD, TURN LEFT TO R103, TURN LEFT TO N3, TURN LEFT TO ALICE STREET, TURN LEFT TO ALBERT ROAD TURN RIGHT TO MNGENI ROAD ENTER APPROVED DURBAN TAXI RANK CORNER OF UMNGENI ROAD AND OSBORN ROAD. RETURN WITH THE SAME ROUTE TO NEWCASTLE.
12.7	2100F52207GY10057636 - NEWCASTLE TO NQUTHU FROM APPROVED TAXI RANK IN NEWCASTLE PROCEED STRAIGHT ACROSS TERMINUS STREET INTO VOORTREKKER STREET, TURN LEFT AT KIRKLAND STREET, TURN RIGHT AT ALLEN STREET PROCEED STRAIGHT, VIA ARBOR PARK SUBURB, TURN LEFT ENTER N1 ROAD THEN TURN RIGHT INTO P483 ROAD VIA OSIZWENI ROAD TO UTRECHT, TURN RIGHT AT UTRECHT ROAD INTERSECTION ENTER R84 ROAD. PROCEED STRAIGHT AT BLOOD RIVER CROSSROAD PROCEED ACROSS R33 ROAD ENTER P54 ROAD TO NQUTHU APPROVED TAXI RANK DESTINATION, RETURN SAME ROUTE TO NEWCASTLE.
12.8	2100F52207I010057635 - NEWCASTLE TO MONDLO FROM APPROVED TAXI RANK IN NEWCASTLE PROCEED STRAIGHT ACROSS TERMINUS STREET INTO VOORTREKKER STREET, TURN LEFT AT KIRKLAND STREET, TURN RIGHT AT ALLEN STREET PROCEED STRAIGHT, VIA ARBOR PARK SUBURB. TURN LEFT ENTER N1 ROAD, TURN RIGHT INTO P483 ROAD VIA OSIZWENI TO UTRECHT, TURN RIGHT AT UTRECHT ROAD INTERSECTION ENTER R84 ROAD. PROCEED STRAIGHT AT BLOOD RIVER PROCEED STRAIGHT ACROSS R33 ROAD ENTER P54 ROAD TO NQUTHU, TURN LEFT AT KWAGRACE SHOPPING CENTRE PROCEED STRAIGHT ON THAT ROAD ENTER MONDLO. TURN LEFT TO MONDLO TAXI RANK. RETURN SAME ROUTE TO NEWCASTLE.
12.9	2100F52207J510057625 - NEWCASTLE (MADADENI 6) TO VRYHEID FROM NEWCASTLE TAXI RANK AND FROM MADADENI SECTION 6 TO VRYHEID FROM NEWCASTLE TAXI RANK IN NEWCASTLE PROCEED STRAIGHT ACROSS TERMINUS STREET, INTO VOORTREKKER STREET, TURN LEFT AT KIRKLAND STREET, TURN RIGHT AT ALLEN STREET (MAIN STREET) PROCEED STRAIGHT VIA ARBOR PARK SUBURBS, TURN LEFT ENTER N1 ROAD PROCEED STRAIGHT, TURN RIGHT INTO P483 PROCEED STRAIGHT TURN LEFT AT CAVERN ROBOT TO (PICK UP POINT) SECTION 6 RETURN THE SAME ROAD TO CAVERN ROBOT, TURN LEFT AT ROBOT, ENTER R83 ROAD, VIA OSIZWENI TO UTRECHT, TURN RIGHT AT UTRECHT ROAD INTERSECTION ENTER R84 ROAD PROCEED.
12.10	2202BQ2100HB10057641 - NEWCASTLE TO PONGOLA FROM NEWCASTLE TAXI RANK PROCEED STRAIGHT ACROSS TERMINUS STREET TURN LEFT AT KIRKLAND STREET TURN RIGHT AT ALLEN STREET (MAIN STREET) PROCEED STRAIGHT TO ARBOR PARK SUBURB TURN LEFT ENTER N1 ROAD, PROCEED STRAIGHT TURN RIGHT INTO P483 TO OSIZWENI, UTRECHT TURN RIGHT AT UTRECHT ROAD INTERSECTION ENTER R84 ROAD PROCEED STRAIGHT TURN LEFT AT BLOODRIVER ROAD INTERSECTION ENTER R33 AND R34 PROCEED STRAIGHT TO STILWATER BP GARAGE TURN RIGHT AT CROSS ROAD BEFORE REACHING VRYHEID PROCEED ON R34 TO BHEKZULU TOWNSHIP ENTER R69 ROAD TO LOUWSBURG TURN LEFT AT ROAD INTERSECTION ENTER R66 ROAD TO MAGUDU, TURN LEFT ENTER N2 ROAD PROCEED STRAIGHT ENTER PONGOLA TAXI RANK RETURN SAME ROUTE TO NEWCASTLE.
12.11	2202BQ2207B500057663 - NEWCASTLE TO UTRECHT FROM NEWCASTLE TAXI RANK WITH VOORTREKKER STREET TURN LEFT TO 34 KIRKLAND STREET AND TURN LEFT TO 31 ALLEN STREET AND TURN LEFT TO JOIN N11 ROAD TURN RIGHT TO UTRECHT ROAD AND TURN LEFT TO UTRECHT INTO APPROVED TAXI RANK AND RETURN BACK USING THE SAME ROUTE.
12.12	2202BQ2207J810057637 - NEWCASTLE TO PAULPIETERSBURG FROM NEWCASTLE TAXI RANK, PROCEED STRAIGHT ACROSS TERMINUS STREET INTO VOORTREKKER STREET PROCEED STRAIGHT, TURN LEFT AT KIRKLAND STREET, TURN RIGHT AT ALLEN STREET PROCEED STRAIGHT VIA ARBOR PARK SUBURB, TURN LEFT ENTER N1 ROAD PROCEED STRAIGHT, TURN RIGHT INTO P483 VIA OSIZWENI TO UTRECHT, TURN RIGHT AT UTRECHT ROAD INTERSECTION ENTER R84 ROAD PROCEED STRAIGHT, TURN LEFT AT BLOOD RIVER ENTER R83 ROAD AND R34 PROCEED STRAIGHT TO VRYHEID, TURN LEFT AT STILWATER BP GARAGE PROCEED STRAIGHT ENTER R33 ROAD TO PAULPIETERSBURG TURN RIGHT AT KRUGER STREET PROCEED STRAIGHT ENTER PAULPIETERSBURG TAXI RANK. RETURN SAME ROUTE TO NEWCASTLE.



## transport

Department:  
Transport  
Province of KwaZulu-Natal

## GAZETTE

LGKZNG44-2020-FEB

REGION: ALL

12.13	<p>2202BR2100F500057611 - MADADENI TO NEWCASTLE</p> <p>FROM KWAHOFINA ECANAN SECTION NEW SETTLEMENT HOUSING AND THE RIVERSIDE PROCEED STRAIGHT ON ROAD BETWEEN SECTION3 AND RIVERSIDE HOUSING AT FOUR WAY STOP PROCEED STRAIGHT VIA METHODIST CHURCH VIA SECTION1 CLINIC AND TAXI RANK, TURN RIGHT AT SECTION 1 RANK PROCEED STRAIGHT, TURN LEFT AT KWAMAVUSO CORNER HOUSE PROCEED STRAIGHT, TURN LEFT AT LUTHERAN CHURCH PROCEED STRAIGHT, TURN RIGHT EMBONGOLWENI CHURCH, VIA BP GARAGE, VIA AMAJUBA DISTRICT OFFICE IKHWEZI SECTION AND VIA SAPS STATION MADADENI AT ROBOT, TURN RIGHT TO INGAGANE INTERSECTION, TURN RIGHT AT THE ROBOT CROSSING INGAGANE RIVER VIA RAILWAY STATION MATUKUSA NEW TOWNSHIP AT KEYWAY MOTORS (MATUKUSA) ROBOT PROCEED STRAIGHT VIA RAILWAY STATION KARBOCHEM, TURN LEFT ENTER ROAD N11 AND TURN RIGHT INTO ALLEN STREET TO NEWCASTLE, VIA ARBOR PARK TOWN HOUSES, PROCEED ON ALLEN STREET ENTER NEWCASTLE, TURN LEFT AT KIRKLAND STREET, TURN RIGHT AT VOORTREKKER STREET PROCEED STRAIGHT ACROSS TERMINUS STREET TAXI RANK. RETURN WITH THE SAME ROUTE TO MADADENI TOWNSHIP.</p> <p>OR</p> <p>TURN RIGHT AT KEYWAY MOTORS ROBOT INTO ALBERT WESSELS ROAD VIA EMABHODINI NEWCASTLE TEXTILE INDUSTRIES AND HEAVY ENGINEERING INDUSTRY. PROCEED STRAIGHT VIA ENGINE GARAGE. VIA FOUR WAY STOP PROCEED STRAIGHT, TURN RIGHT AT ROBOT VIA KARBRO TESTING STATION, TURN RIGHT ENTER HARDWICK STREET, TURN LEFT AT KINGS HOTEL INTO HARDING STREET PROCEED STRAIGHT, TURN RIGHT AT BP GARAGE AND BRAD Lows FURNISHERS, INTO ALLEN STREET PROCEED STRAIGHT, TURN LEFT AT KIRKLAND STREET, TURN RIGHT INTO VOORTREKKER STREET PROCEED STRAIGHT ACROSS TERMINUS STREET ENTER NEWCASTLE APPROVED TAXI RANK. RETURN WITH SAME ROUTE TO MADADENI TOWNSHIP.</p>
12.14	<p>2202BR2202BR00057620 - MADADENI (JOBSTOWN / EMASONDEZA) TO MADADENI</p> <p>FROM KWADANISA STOP JOBSTOWN, TURN RIGHT ON ROAD D1335, VIA ZUKA TRUST FARM, TURN LEFT JOBSTOWN SCHOOL AND ISIKHALISEZWE S. PRIMARY SCHOOL, PROCEED ACROSS THEKU RIVIA MASKRAAL PROCEED STRAIGHT, ENTER SECTION MADADENI, TURN RIGHT AT ISCOR HOSTEL, VIA ISCOR HOSTEL (INGQAYI HOSTEL) PROCEED STRAIGHT TURN LEFT AT EMATSHENI AMHLOPHE, TURN RIGHT AT CORNER HOUSE KWAMDLALOSE PROCEED STRAIGHT TURN LEFT SHOPRITE CHECKERS ENTER CHECKERS APPROVED TAXI RANK OFF-LOAD AND RETURN WITH SAME ROUTE TO MASONDEZA. ALTERNATIVE ROUTE FROM KWAMDLALOSE CORNER HOUSE PROCEED STRAIGHT VIA CHECKERS SHOPPING CENTER, VIA SECTION3 CLINIC, TURN RIGHT AT ROAD INTERSECTION PROCEED STRAIGHT VIA KWASIBALI TURN LEFT AT METHODIST CHURCH PROCEED STRAIGHT VIA SECTION 1 TAXI RANK VIA EKHUZANI, VIA EMBONGOLWENI, VIA BP GARAGE, VIA IKHWEZI SECTION, VIA MADADENI POLICE STATION AT THE ROBOT TURN LEFT PROCEED STRAIGHT ENTER MAGISTRATE AND WELFARE OFFICE PARKING AND LOAD / OFFLOAD. RETURN THE SAME ROUTE TO MADADENI CHECKERS.</p>
12.15	<p>2202BR2202BR00057631 - MADADENI TO ALL SECTIONS</p> <p>FROM MADADENI SHOPRITE SHOPPING CENTRE TO ALL SECTIONS WITHIN MADADENI TOWNSHIP. PICK AND DROP TO AND FROM AND TURN TO MADADENI SHOPRITE SHOPPING CENTRE.</p>
12.16	<p>2202BR2202BS00057622 - MADADENI TO OSIZWENI</p> <p>FROM MADADENI TO OSIZWENI TOWNSHIP FROM MAGISTRATE OFFICE, MADADENI TOWNSHIP, TURN LEFT ENTER ROAD BETWEEN SECTION2 AND MUNICIPALITY OFFICES. TURN RIGHT AT BP GARAGE PROCEED STRAIGHT VIA IMBONGOLWENI CHURCH, VIA KHUZANI SHOPPING CENTRE VIA METHODIST CHURCH. SECTIONS 1 PROCEED STRAIGHT AT FOUR WAY STOP ON ROAD BETWEEN RIVERSIDE HOUSES AND SECTION3 TURN RIGHT AT KWAMABOYA. VIA EHASHINI STOP. VIA ST HOHN CHURCH, TURN RIGHT AT CHECKERS SHOPPING CENTER VIA CLINIC SECTION, TURN LEFT AT CLINIC, AND PROCEED VIA MADADENI LIBRARY, VIA BEER WHOLESALE DEPOT, VIA MAZIBUYE TESTING STATION. PROCEED STRAIGHT, AT ZENZELE SHOPPING CENTER, TURN RIGHT AND TURN LEFT VIA MADADENI HOSPITAL ROAD BETWEEN SECTION6 AND MADADENI HOSPITAL, TURN LEFT AT AMAZULU HIGH SCHOOL, TURN RIGHT AT ROAD INTERSECTION (ROAD BETWEEN SECTION6 AND SECTION7), VIA MADODA SHOPPING ENTERPRISE, TURN RIGHT AT MADADENI BREWERY VIA MOYOMUHLE TAXI RANK, TURN LEFT AT THE ROBOT ENTER ROAD TO OSIZWENI AND UTRECHT VIA NINE MILE STOP, VIA BLAAUBOSCH AREA, TURN RIGHT AT EMPANGENI, TURN LEFT ENTER OSIZWENI TOWNSHIP (SOUTH), PROCEED STRAIGHT VIA QHUBIMFUNDU S. P. SCHOOL AND VIA XOLANI HIGH SCHOOL. TURN RIGHT AT KWAMASHU STOP. TURN LEFT AT MPHAZIMA RESTAURANT AND HLANGANANI SHOPPING CENTRE, PROCEED STRAIGHT, TURN RIGHT AT ROAD INTERSECTION VIA OSIZWENI BUSINESS ARE, VIA POST OFFICE (OSIZWENI) AND S.A.P.S. STATION, TURN LEFT PROCEED STRAIGHT TO TOP TANK, TURN LEFT KWAMBHOKO (SAND SUPPLY DEPOT) VIA LONG HOMES HOUSING, TURN RIGHT AT MATSHEKETSHENI SECTION, VIA KWA BOB SHOPPING CENTRE, AND MASKOPHASINI, TURN LEFT AT DEPOT. ON THE THIRD ROAD FROM KHUZANI SHOPPING CENTRE, TURN RIGHT VIA KWAMAKHANYA SHOPPING CENTER, TURN RIGHT AT KWA VILAKAZI CORNER HOUSE, VIA 5 STAR CENTRE AND FIRE STATION OSIZWENI, AND TURN RIGHT AT T.V. LIQUOR STORE. PROCEED STRAIGHT VIA KAKALASPAN AREA (RURAL AREA) VIA MILLENNIUM CASH STORE. EMPOMPINI RETURN SAME ROUTE TO MADADENI TOWNSHIP.</p>



## transport

Department:  
Transport  
Province of KwaZulu-Natal

## GAZETTE

LGKZNG44-2020-FEB

REGION: ALL

1) <b>Application Number:</b> APP0121427	2) <b>Gazette Number:</b> LGKZNG44-2020-FEB
3) <b>Applicant:</b> S NAIDOO <b>ID NO.</b> 8210195263089 <b>Association:</b> DOLPHIN COAST TAXI OWNERS ASSOCIATION	4) <b>Applicant Address:</b> PO BOX 513  VERULAM KWA ZULU NATAL 4340
5) <b>Existing Licence Holder:</b> NOT APPLICABLE <b>ID NO.</b> NOT APPLICABLE	6) <b>Existing Licence Holder Address:</b> NOT APPLICABLE
7) <b>Type of application:</b> NEW OPERATING LICENCE	8) <b>Operating Licence Number:</b> NOTAVAILABLE
9) <b>Vehicle Type:</b> MINIBUS	10) 1 X 15 (SEATED) + 0 (STANDING)
11) <b>Region:</b> ILEMBE	
12.1	2100JU2206LS10047557 - SHAKASKRAAL - TONGAAT BALLITO VIA SHAKASKRAAL TO TONGAAT FROM BALLITO BUSINESS PARK TAXI RANK (PICK UP PASSENGERS) JOIN R02 SHAKASKRAAL (PICKING UP AND DROPPING OFF) UMHLALI, SHAKAHEAD, COMPENSATION AND FRASERS AND DROPPING OFF IN TOWN CENTRE AT TONGAAT TAXI RANK AND RETURN ALONG SAME ROUTE TO FRASERS, SHAKASHEAD, COMPENSATION, UMHLALI, SHAKASKRAAL AND FINALLY TO BALLITO BUSINESS PARK TAXI RANK.
12.2	2206LS22027Q10047560 - BALLITO TO STANGER FROM BALLITO BUSINESS PARK TAXI RANK (PICK & DROP), ZIMBALI ENTRANCE, BALLITO DRIVE, COMPENSATION BEACH ROAD, DOLPHIN CRESCENT, OCEAN DRIVE, SHEFFIELD DRIVE, MR474, N2 TO SHAKA'S HEAD, R102, UMHLALI VILLAGE, R102 TO SHAKA KRAAL, NKOBONGO TOWNSHIP, GLENDALE, R102 TO ETETE TOWNSHIP, SHAVIN'S TRAINING STORE, R02 TO STANGER TOWN CENTRE AND RETURN ALONG SAME ROUTE TO BALLITO BUSINESS PARK TAXI RANK.
12.3	2206LS2206LS00047558 - BALLITO TO TONGAAT FROM BALLITO BUSINESS PARK, NORTH ALONG N2, MR474, SHEFFIELD DRIVE, OCEAN DRIVE, DOLPHIN CRESCENT, COMPENSATION BEACH ROAD, BALLITO DRIVE, M4 SOUTH, ZIMBALI (PICK AND DROP) AND FINALLY ALONG WATSON HIGHWAY TO TONGAAT TOWN CENTRE FOR DROP OFF AND RETURN ALONG THE SAME ROUTE.
12.4	2206LS2206LS00047561 - BALLITO TO DURBAN FROM BALLITO BUSINESS PARK TAXI RANK, PICK UP, ALONG M4 SOUTH, ZIMBALI (PICK UP) TO DURBAN CITY CENTRE PICK UP AND RETURN ALONG SAME ROUTE TO BALLITO BUSINESS PARK.
12.5	2206LS2206LS00047563 - BALLITO TO EMPANGENI FROM BALLITO BUSINESS PARK TAXI RANK, M4 NORTH, DIRECT TO TAWA ROAD, R84, TO "A" TAXI RANK DROPPING OFF ONLY AND RETURN EMPTY TO BALLITO BUSINESS PARK.
12.6	2206LS2206LS00047564 - BALLITO TO DRIEFONTEIN  FROM BALLITO BUSINESS PARK TAXI RANK, PICK UP, SHAKASKRAAL TAXI RANK TO DRIEFONTEIN (DROP OFF AND PICK UP) AND RETURN ALONG SAME ROUTE TO BALLITO BUSINESS PARK TAXI RANK.
12.7	2206LS2206LS00047565 - BALLITO TO GLENDALE FROM BALLITO BUSINESS PARK, PICKING UP AND DROPPING OFF ALONG N2, SHAKASHEAD, UMHLALI, BHIDAKHONA PRIMARY, GLENDALE SAPS AND RETURN ALONG SAME ROUTE TO BALLITO BUSINESS PARK PICKING UP & DROPPING OFF ALONG THE ROAD.



## transport

Department:  
Transport  
Province of KwaZulu-Natal

## GAZETTE

LGKZNG44-2020-FEB

REGION: ALL

1) <b>Application Number:</b> APP0121453	2) <b>Gazette Number:</b> LGKZNG44-2020-FEB
3) <b>Applicant:</b> <input type="checkbox"/> CK TRAVEL AND TOUR RSA(PTY) LTD <b>ID NO.</b> 2015/241172/07 <b>Association:</b> NOT AVAILABLE	4) <b>Applicant Address:</b> 26/28 CANTERPALM ROAD PALMVIEW PHOENIX 4068
5) <b>Existing Licence Holder:</b> NOT APPLICABLE <b>ID NO.</b> NOT APPLICABLE	6) <b>Existing Licence Holder Address:</b> NOT APPLICABLE
7) <b>Type of application:</b> NEW OPERATING LICENCE	8) <b>Operating Licence Number:</b> NOTAVAILABLE
9) <b>Vehicle Type:</b> OTHER	10) 1 X 0 (SEATED)
11) <b>Region:</b> UMGUNGUNDLOVU	
12.1	KZPRERC2788308 - CHARTER SERVICE AND THEIR PERSONAL EFFECTS: FROM 14 CONVERY PLACE PIETERMARITZBURG TO PRE-ARRANGED PICK UP POINTS WITHIN THE PROVINCE OF KWAZULU-NATAL AND FROM SUCH POINTS TO POINTS WITHIN THE REPLUBLIC OF SOUTH AFRICA AND RETURN.



## transport

Department:  
Transport  
Province of KwaZulu-Natal

## GAZETTE

LGKZNG44-2020-FEB

REGION: ALL

1) <b>Application Number:</b> APP0121455	2) <b>Gazette Number:</b> LGKZNG44-2020-FEB
3) <b>Applicant:</b> <input type="checkbox"/> CK TRAVEL AND TOUR RSA(PTY) LTD <b>ID NO.</b> 2015/241172/07 <b>Association:</b> NOT AVAILABLE	4) <b>Applicant Address:</b> 26/28 CANTERPALM ROAD PALMVIEW PHOENIX 4068
5) <b>Existing Licence Holder:</b> NOT APPLICABLE <b>ID NO.</b> NOT APPLICABLE	6) <b>Existing Licence Holder Address:</b> NOT APPLICABLE
7) <b>Type of application:</b> NEW OPERATING LICENCE	8) <b>Operating Licence Number:</b> NOTAVAILABLE
9) <b>Vehicle Type:</b> OTHER	10) 1 X 0 (SEATED)
11) <b>Region:</b> UMGUNGUNDLOVU	
12.1	KZPRERC2788308 - CHARTER SERVICE AND THEIR PERSONAL EFFECTS: FROM 14 CONVERY PLACE PIETERMARITZBURG TO PRE-ARRANGED PICK UP POINTS WITHIN THE PROVINCE OF KWAZULU-NATAL AND FROM SUCH POINTS TO POINTS WITHIN THE REPLUBLIC OF SOUTH AFRICA AND RETURN.





## transport

Department:  
Transport  
Province of KwaZulu-Natal

## GAZETTE

LGKZNG44-2020-FEB

REGION: ALL

1) <b>Application Number:</b> APP0121456	2) <b>Gazette Number:</b> LGKZNG44-2020-FEB
3) <b>Applicant:</b> <input type="checkbox"/> CK TRAVEL AND TOUR RSA(PTY) LTD <b>ID NO.</b> 2015/241172/07 <b>Association:</b> NOT AVAILABLE	4) <b>Applicant Address:</b> 26/28 CANTERPALM ROAD PALMVIEW PHOENIX 4068
5) <b>Existing Licence Holder:</b> NOT APPLICABLE <b>ID NO.</b> NOT APPLICABLE	6) <b>Existing Licence Holder Address:</b> NOT APPLICABLE
7) <b>Type of application:</b> NEW OPERATING LICENCE	8) <b>Operating Licence Number:</b> NOTAVAILABLE
9) <b>Vehicle Type:</b> OTHER	10) 1 X 0 (SEATED)
11) <b>Region:</b> UMGUNGUNDLOVU	
12.1	KZPRERC2788308 - CHARTER SERVICE AND THEIR PERSONAL EFFECTS: FROM 14 CONVERY PLACE PIETERMARITZBURG TO PRE-ARRANGED PICK UP POINTS WITHIN THE PROVINCE OF KWAZULU-NATAL AND FROM SUCH POINTS TO POINTS WITHIN THE REPLUBLIC OF SOUTH AFRICA AND RETURN.



## transport

Department:  
Transport  
Province of KwaZulu-Natal

## GAZETTE

LGKZNG44-2020-FEB

REGION: ALL

1) <b>Application Number:</b> APP0121466	2) <b>Gazette Number:</b> LGKZNG44-2020-FEB
3) <b>Applicant:</b> CK TRAVELS AND TOUR RSA(PTY) LTD <b>ID NO.</b> 2015/241172/07 <b>Association:</b> NOT AVAILABLE	4) <b>Applicant Address:</b> 26/28 CANTERPALM ROAD PALMVIEW PHOENIX 4068
5) <b>Existing Licence Holder:</b> NOT APPLICABLE <b>ID NO.</b> NOT APPLICABLE	6) <b>Existing Licence Holder Address:</b> NOT APPLICABLE
7) <b>Type of application:</b> NEW OPERATING LICENCE	8) <b>Operating Licence Number:</b> NOTAVAILABLE
9) <b>Vehicle Type:</b> OTHER	10) 1 X 0 (SEATED)
11) <b>Region:</b> UMGUNGUNDLOVU	
12.1	KZPRERC2816287 - CHARTER SERVICE AND THEIR PERSONAL EFFECTS: FROM 14 CONVENTRY PLACE IN PIETERMARTZBURG TO PRE-ARRANGED PICK UP POINTS WITHIN THE REPUBLIC OF SOUTH AFRICA AND RETURN.



## transport

Department:  
Transport  
Province of KwaZulu-Natal

## GAZETTE

LGKZNG44-2020-FEB

REGION: ALL

1)	<b>Application Number:</b> APP0121468	2)	<b>Gazette Number:</b> LGKZNG44-2020-FEB
3)	<b>Applicant:</b> CK TRAVELS AND TOUR RSA(PTY) LTD <b>ID NO.</b> 2015/241172/07 <b>Association:</b> NOT AVAILABLE	4)	<b>Applicant Address:</b> 26/28 CANTERPALM ROAD PALMVIEW PHOENIX 4068
5)	<b>Existing Licence Holder:</b> NOT APPLICABLE <b>ID NO.</b> NOT APPLICABLE	6)	<b>Existing Licence Holder Address:</b> NOT APPLICABLE
7)	<b>Type of application:</b> NEW OPERATING LICENCE	8)	<b>Operating Licence Number:</b> NOTAVAILABLE
9)	<b>Vehicle Type:</b> OTHER	10)	1 X 0 (SEATED)
11)	<b>Region:</b> UMGUNGUNDLOVU		
12.1	KZPRERC2788308 - CHARTER SERVICE AND THEIR PERSONAL EFFECTS: FROM 14 CONVERY PLACE PIETERMARITZBURG TO PRE-ARRANGED PICK UP POINTS WITHIN THE PROVINCE OF KWAZULU-NATAL AND FROM SUCH POINTS TO POINTS WITHIN THE REPLUBLIC OF SOUTH AFRICA AND RETURN.		



## transport

Department:  
Transport  
Province of KwaZulu-Natal

## GAZETTE

LGKZNG44-2020-FEB

REGION: ALL

1) <b>Application Number:</b> APP0121469	2) <b>Gazette Number:</b> LGKZNG44-2020-FEB
3) <b>Applicant:</b> <input type="checkbox"/> CK TRAVELS AND TOUR RSA(PTY) LTD <b>ID NO.</b> 2015/241172/07 <b>Association:</b> NOT AVAILABLE	4) <b>Applicant Address:</b> 26/28 CANTERPALM ROAD PALMVIEW PHOENIX 4068
5) <b>Existing Licence Holder:</b> NOT APPLICABLE <b>ID NO.</b> NOT APPLICABLE	6) <b>Existing Licence Holder Address:</b> NOT APPLICABLE
7) <b>Type of application:</b> NEW OPERATING LICENCE	8) <b>Operating Licence Number:</b> NOTAVAILABLE
9) <b>Vehicle Type:</b> OTHER	10) 1 X 0 (SEATED)
11) <b>Region:</b> UMGUNGUNDLOVU	
12.1	KZPRERC2788308 - CHARTER SERVICE AND THEIR PERSONAL EFFECTS: FROM 14 CONVERY PLACE PIETERMARITZBURG TO PRE-ARRANGED PICK UP POINTS WITHIN THE PROVINCE OF KWAZULU-NATAL AND FROM SUCH POINTS TO POINTS WITHIN THE REPLUBLIC OF SOUTH AFRICA AND RETURN.



## transport

Department:  
Transport  
Province of KwaZulu-Natal

## GAZETTE

LGKZNG44-2020-FEB

REGION: ALL

1)	<b>Application Number:</b> APP0121517	2)	<b>Gazette Number:</b> LGKZNG44-2020-FEB
3)	<b>Applicant:</b> TRANS TUGELA BUSDIENS CC <b>ID NO.</b> 1999/021558/23 <b>Association:</b> NOT AVAILABLE	4)	<b>Applicant Address:</b> PO BOX 7286 EMPANGENI RAIL 3910
5)	<b>Existing Licence Holder:</b> NOT APPLICABLE <b>ID NO.</b> NOT APPLICABLE	6)	<b>Existing Licence Holder Address:</b> NOT APPLICABLE
7)	<b>Type of application:</b> NEW OPERATING LICENCE	8)	<b>Operating Licence Number:</b> LGKZN0701000320
9)	<b>Vehicle Type:</b> BUS	10)	1 X 65 (SEATED) + 9 (STANDING)
11)	<b>Region:</b> UTHUNGULU		
12.1	<p>KZPRERC2782183 - (A) SCHOLAR AND TEACHERS AND THEIR PERSONAL EFFECTS: ROUTE 1: FROM PRE ARRANGED PICK UP POINTS WITHIN MTUBATUBA AND KWAMBONAMBI DIRECT TO HIGH SCHOOLS SITUATED WITHIN RICHARDS BAY AND RETURN. ROUTE 2: BETWEEN PRE ARRANGED PICK UP POINTS WITHIN MEERENSE AND ARBORETUM IN RICHARDS BAY ROUTE ROUTE 3: FROM PRE ARRANGED PICK UP POINTS WITHIN ESIKHAWINI DIRECT TO SCHOOLS SITUATED WITHIN RICHARDS BAY AND RETURN. (B) ORGANISEC PARTIES PRO FORMA AS PER ANNEXURE "A"</p> <p>SCHOLAR AND TEACHERS AND THEIR PERSONAL EFFECTS: ROUTE 1: FROM PRE ARRANGED PICK UP POINTS WITHIN MTUBATUBA AND KWAMBONAMBI DIRECT TO HIGH SCHOOLS SITUATED WITHIN RICHARDS BAY AND RETURN. ROUTE2: BETWEEN PRE ARRANGED PICK UP POINTS WITHIN MEERENSE AND ARBORETUM IN RICHARDS BAY ROUTE3: FROM PRE ARRANGED PICK UP POINTS WITHIN ESIKHAWINI DIRECT TO SCHOOLS SITUATED WITHIN RICHARDS BAY AND RETURN. ORGANISEC PARTIES (PRO FORMA) AS PER ANNEXURE "A"</p> <p>CHARTER SERVICE FROM PRE-ARRANGED PICK UP POINTS WITHIN THE PROVINCE OF KWAZULU NATAL TO POINTS WITHIN THE PROVINCES KWAZULU NATAL AND MPUMALANGA AND RETURN. SUBJECT TO THE CONDITIONS THAT: THE CONVEYANCE OF SUCH A GROUP OF PERSONS MAY ONLY BE UNDERTAKEN IF THE SAME GROUP OF PERSONS UNDERTAKE THE FORWARD JOURNEY AND THE RETURN JOURNEY AS A PARTY FOR THE EXCLUSIVE MUTUAL PURPOSE TO ATTEND ONE OR MORE OF THE FOLLOWING: (I) A WEDDING (II) A FUNERAL (III) A RELIGIOUS GATHERING (IV) A SPORT MEETING, EITHER AS COMPETITORS A SPECTATORS (V) A PICNIC OR ANY OTHER SIMILAR FORM</p>		



## transport

Department:  
Transport  
Province of KwaZulu-Natal

## GAZETTE

LGKZNG44-2020-FEB

REGION: ALL

1) <b>Application Number:</b> APP0121520	2) <b>Gazette Number:</b> LGKZNG44-2020-FEB
3) <b>Applicant:</b> TRANS TUGELA BUSDIENS CC <b>ID NO.</b> 1999/021558/23 <b>Association:</b> NOT AVAILABLE	4) <b>Applicant Address:</b> PO BOX 7286 EMPANGENI RAIL 3910
5) <b>Existing Licence Holder:</b> NOT APPLICABLE <b>ID NO.</b> NOT APPLICABLE	6) <b>Existing Licence Holder Address:</b> NOT APPLICABLE
7) <b>Type of application:</b> NEW OPERATING LICENCE	8) <b>Operating Licence Number:</b> LGKZN0701000287
9) <b>Vehicle Type:</b> BUS	10) 1 X 63 (SEATED) + 18 (STANDING)
11) <b>Region:</b> UTHUNGULU	
12.1	<p>KZPRERC2771550 - SCHOLARS AND THEIR PERSONAL EFFECTS: (A) SCHOLAR AND TEACHERS AND THEIR PERSONAL EFFECTS: ROUTE 1: FROM PRE ARRANGED PICK UP POINTS WITHIN MTUBATUBA AND KWAMBONAMBI DIRECT TO HIGH SCHOOLS SITUATED WITHIN RICHARDS BAY AND RETURN. ROUTE 2: BETWEEN PRE ARRANGED PICK UP POINTS WITHIN MEERENSE AND ARBORETUM IN RICHARDS BAY ROUTE 3: FROM PRE ARRANGED PICK UP POINTS WITHIN ESIKHAWINI DIRECT TO SCHOOLS SITUATED WITHIN RICHARDS BAY AND RETURN. (B) ORGANISED PARTIES PRO FORMA AS PER ANNEXURE "A"</p> <p>SCHOLAR AND TEACHERS AND THEIR PERSONAL EFFECTS: ROUTE 1: FROM PRE ARRANGED PICK UP POINTS WITHIN MTUBATUBA AND KWAMBONAMBI DIRECT TO HIGH SCHOOLS SITUATED WITHIN RICHARDS BAY AND RETURN. ROUTE2: BETWEEN PRE ARRANGED PICK UP POINTS WITHIN MEERENSE AND ARBORETUM IN RICHARDS BAY ROUTE3: FROM PRE ARRANGED PICK UP POINTS WITHIN ESIKHAWINI DIRECT TO SCHOOLS SITUATED WITHIN RICHARDS BAY AND RETURN. ORGANISED PARTIES (PRO FORMA) AS PER ANNEXURE "A"</p> <p>CHARTER SERVICE IN TERMS OF SECTION 1 (VI) OF ACT 22 OF 2000. FROM PRE-ARRANGED PICK UP POINTS WITHIN THE PROVINCE OF KWAZULU NATAL TO POINTS WITHIN THE PROVINCES KWAZULU NATAL AND MPUMALANGA AND RETURN. SUBJECT TO THE CONDITIONS THAT: THE CONVEYANCE OF SUCH A GROUP OF PERSONS MAY ONLY BE UNDERTAKEN IF THE SAME GROUP OF PERSONS UNDERTAKE THE FORWARD JOURNEY AND THE RETURN JOURNEY AS A PARTY FOR THE EXCLUSIVE MUTUAL PURPOSE TO ATTEND ONE OR MORE OF THE FOLLOWING: (I) A WEDDING (II) A FUNERAL (III) A RELIGIOUS GATHERING (IV) A SPORT MEETING, EITHER AS COMPETITORS A SPECTATORS (V) A PICNIC OR ANY OTHER SIMILAR FORM OF ORGANIZED AMUSEMENTS OR RECREATION.</p>





## transport

Department:  
Transport  
Province of KwaZulu-Natal

## GAZETTE

LGKZNG44-2020-FEB

REGION: ALL

1) <b>Application Number:</b> APP0121565	2) <b>Gazette Number:</b> LGKZNG44-2020-FEB
3) <b>Applicant:</b> V CHOTOKI <b>ID NO.</b> 8102055084087 <b>Association:</b> CHATSWORTH MINIBUS ASSOCIATION	4) <b>Applicant Address:</b> 75 PERIDOI AVENUE ARENA ARENA PARK, CHATSWORTH DURBAN KWA-ZULU NATAL 4092
5) <b>Existing Licence Holder:</b> NOT APPLICABLE <b>ID NO.</b> NOT APPLICABLE	6) <b>Existing Licence Holder Address:</b> NOT APPLICABLE
7) <b>Type of application:</b> NEW OPERATING LICENCE	8) <b>Operating Licence Number:</b> NOTAVAILABLE
9) <b>Vehicle Type:</b> MINIBUS	10) 1 X 15 (SEATED) + 0 (STANDING)
11) <b>Region:</b> NINGIZMU 2	
12.1	21004R21004R00050288 - RESTRICTIONS ROUTE 5 ( FROM CHECKERS CENTRE IN JOYHURST STREET IN CHATSWORTH, TO DURBAN) IS LIMITED TO 300 VEHICLES PER DAY TO BE IDENTIFIED BY THE TAXI ASSOCIATION BY MEANS OF AN OPERATIONAL SCHEDULE WHICH MUST BE SUBMITTED TO THE BOARD AND THE METRO POLICE ON A MONTHLY BASIS OR WHEN A CHANGE OCCURS.
12.2	22064S22064S00050291 - MONTFORD TO MONTFORD  FROM RANK NO. 113 AT MONTFORD SHOPPING COMPLEX TO SEVEN TANKS, LEFT INTO ROAD 701, RIGHT INTO ROAD 702, RIGHT INTO ROAD 704, RIGHT INTO NATURE RESERVE ROAD, PROCEED TO SEVEN TANKS AND RETURN ALONG THE FORWARD ROUTE IN REVERSE TO RANK NO.113 AT MONTFORD SHOPPING COMPLEX.
12.3	22064X21004R00050283 - CHATSWORTH TO DURBAN METRO FROM PRIVATE RANKING FACILITIES : CHECKERS CENTRE IN JOYHURST STREET TO SHALLCROSS RIDGE CENTRE IN LINK ROAD, TURN RIGHT INTO JOYHURST STREET, TURN RIGHT INTO CHATSWORTH CIRCLE, LEFT INTO CROFTDENE DRIVE, RIGHT INTO MONTDENE DRIVE, LEFT INTO ROAD 702, LEFT INTO ROAD 701, RIGHT INTO ROAD 751, RIGHT INTO MOORTON DRIVE, LEFT INTO ARENA PARK DRIVE, DIRECT TO MOORCROSS DRIVE, RIGHT INTO CROSSMOOR DRIVE, LEFT INTO MOORCROSS DRIVE, RIGHT INTO KLAARWATER ROAD, RIGHT INTO LINK ROAD, UP UNTIL SHALLCROSS RIDGE CENTRE AND RETURN ALONG THE SAME ROUTE TO CHECKERS CENTRE IN JOYHURST STREET.
12.4	22064X21004R00050286 - CHECKERS CENTRE IN JOYHURST STREET IN CHATSWORTH, TO DURBAN:  FROM CHECKERS CENTRE IN JOYHURST STREET, CHATSWORTH, RIGHT INTO MAIN STREET, LEFT INTO CHATSDENE STREET, RIGHT INTO FLORENCE NIGHTINGALE DRIVE, LEFT INTO HIGGINSON HIGHWAY, RIGHT INTO CROSSMOOR DRIVE, LEFT INTO MOORCROSS DRIVE, LEFT INTO ROAD 124 UP UNTIL THE CORNER WITH KLAARWATER DRIVE, AND RETURN ALONG ROAD 1124, LEFT INTO MOORCROSS DRIVE, INTO ARENA PARK DRIVE, RIGHT INTO MOORTON DRIVE, LEFT INTO ROAD 751, LEFT INTO ROAD 701, RIGHT INTO 702, RIGHT INTO ROAD 502, LEFT INTO ROAD 501, RIGHT INTO ARENA PARK DRIVE, LEFT INTO CHATSWORTH CIRCLE, RIGHT INTO MAIN STREET, INTO ROAD 301, RIGHT INTO WOODHURST DRIVE, INTO COLLIER AVENUE, RIGHT INTO CHATSWORTH MAIN ROAD, INTO PELICAN DRIVE, LEFT INTO HAVENSIDE DRIVE, RIGHT INTO IMPALA DRIVE, RIGHT INTO HIGGINSON HIGHWAY, INTO GRIMBYS ROAD, LEFT INTO SOUTH COAST ROAD, RIGHT INTO SOUTHERN FREEWAY, LEFT INTO MOORE ROAD, RIGHT INTO WARWICK AVENUE, RIGHT INTO ALICE STREET, RIGHT INTO SOLDIERS WAY, RIGHT INTO PINE STREET RANK NO84 OR ALTERNATIVELY INTO ALBERT STREET, THEN LEFT INTO PRINCE EDWARD STREET INTO RANK 116 AND RETURN ALONG PRINCE ALFRED, INTO SMITH STREET, INTO SOUTHERN FREEWAY AND RETURN ALONG THE FORWARD ROUTE IN REVERSE.
12.5	22064X21004R00050287 - CHECKERS CENTRE IN JOYHURST STREET IN CHATSWORTH, TO DURBAN:  FROM CHECKERS CENTRE IN JOYHURST STREET, CHATSWORTH, RIGHT INTO MAIN STREET, LEFT INTO CHATSDENE STREET, RIGHT INTO FLORENCE NIGHTINGALE DRIVE, LEFT INTO HIGGINSON HIGHWAY, RIGHT INTO CROSSMOOR DRIVE, LEFT INTO MOORCROSS DRIVE, LEFT INTO ROAD 124 UP UNTIL THE CORNER WITH KLAARWATER DRIVE, AND RETURN ALONG ROAD 1124, LEFT INTO MOORCROSS DRIVE, INTO ARENA PARK DRIVE, RIGHT INTO MOORTON DRIVE, LEFT INTO ROAD 751, LEFT INTO ROAD 701, RIGHT INTO 702, RIGHT INTO ROAD 502, LEFT INTO ROAD 501, RIGHT INTO ARENA PARK DRIVE, LEFT INTO CHATSWORTH CIRCLE, RIGHT INTO MAIN STREET, INTO ROAD 301, RIGHT INTO WOODHURST DRIVE, INTO COLLIER AVENUE, RIGHT INTO CHATSWORTH MAIN ROAD, INTO PELICAN DRIVE, LEFT INTO HAVENSIDE DRIVE, RIGHT INTO IMPALA DRIVE, RIGHT INTO HIGGINSON HIGHWAY, INTO GRIMBYS ROAD, LEFT INTO SOUTH COAST ROAD, RIGHT INTO SOUTHERN FREEWAY, LEFT INTO MOORE ROAD, RIGHT INTO WARWICK AVENUE, RIGHT INTO ALICE STREET, RIGHT INTO SOLDIERS WAY, RIGHT INTO PINE STREET RANK NO84 OR ALTERNATIVELY INTO ALBERT STREET, THEN LEFT INTO PRINCE EDWARD STREET INTO RANK 116 AND RETURN ALONG PRINCE ALFRED, INTO SMITH STREET, INTO SOUTHERN FREEWAY AND RETURN ALONG THE FORWARD ROUTE IN REVERSE.
12.6	22064X2202J000050289 - 6.CHATSWORTH TO MOBENI HEIGHTS FROM RANK NO 80 AT R. K. KHANS HOSPITAL IN CHATSWORTH CIRCLE TO MOBENI HEIGHTS SHOPPING CENTRE IN IMPALA DRIVE, RIGHT INTO CHATSWORTH CIRCLE, RIGHT INTO FLORENCE NIGHTINGALE DRIVE, RIGHT INTO WESTCLIFF DRIVE, DIRECT INTO PELICAN DRIVE, RIGHT INTO HAVENSIDE DRIVE, RIGHT INTO IMPALA DRIVE, INTO MOBENI HEIGHTS SHOPPING CENTRE AND RETURN ALONG THE FORWARD ROUTE IN REVERSE TO R. K. KHAN HOSPITAL IN CHATSWORTH CIRCLE.
12.7	22064X22064X00050284 - CHATSWORTH TOWN CENTRE TO CHATSWORTH  RIGHT BHAKTIVEDANTA SWAMI CIRCLE, RIGHT INTO MAIN STREET, DIRECT INTO FLORENCE NIGHTINGALE DRIVE, LEFT INTO SUNSET AVENUE, LEFT INTO ERICA AVENUE, RIGHT INTO SYRINGA AVENUE, LEFT INTO WOODHURST DRIVE, RIGHT INTO COLLIER AVENUE, LEFT INTO CHATSWORTH MAIN ROAD, AND PROCEED TO LOTUS GARAGE AND RETURN ALONG THE FORWARD ROUTE IN REVERSE TO CHECKERS CENTRE IN JOYHURST STREET.
12.8	22064X22064X00050285 - CHATSWORTH TO CHATSWORTH.  RIGHT INTO JOYHURST STREET, RIGHT INTO CHATSWORTH CIRCLE, LEFT INTO CROFTDENE DRIVE, RIGHT INTO SILVERGLEN DRIVE, DIRECT INTO BULL-BULL DRIVE, LEFT INTO HAVENSIDE DRIVE, LEFT INTO SUMMERFIELD ROAD, LEFT INTO PELICAN DRIVE, LEFT INTO SILVERGLEN DRIVE, AND PROCEED INTO SILVERGLEN SHOPPING MALL AND RETURN ALONG THE FORWARD ROUTE IN REVERSE TO CHECKERS IN JOYHURST STREET.
12.9	22064X22064X00050290 - CHATSWORTH CIRCLE TO CHATSWORTH RIDGE CENTRE.  FROM RANK NO. 80 AT R. K. KHANS HOSPITAL IN CHATSWORTH CIRCLE TO CHATSWORTH RIDGE CENTRE IN LINK ROAD, LEFT INTO CHATSWORTH CIRCLE, LEFT INTO CROFTDENE DRIVE, RIGHT INTO MONTDENE DRIVE, LEFT INTO ROAD 702, LEFT INTO ROAD 701, RIGHT INTO ROAD 751, RIGHT INTO MOORTON DRIVE, LEFT INTO ARENA PARK DRIVE, DIRECT INTO MOORCROSS DRIVE, RIGHT INTO CROSSMOOR DRIVE, LEFT INTO MOORCROSS DRIVE, RIGHT INTO KLAARWATER ROAD, RIGHT INTO LINK ROAD, PROCEED TO CHATSWORTH RIDGE CENTRE AND RETURN ALONG THE FORWARD ROUTE IN REVERSE TO R. K. KHANS HOSPITAL IN CHATSWORTH CIRCLE.



## transport

Department:  
Transport  
Province of KwaZulu-Natal

## GAZETTE

LGKZNG44-2020-FEB

REGION: ALL

12.10	KZPRERC2789974 - CHATSWORTH TO SAVANNAH PARK  FROM PRIVATE CHECKERS RANK IN CHATSWORTH TURN LEFT MAIN ROAD INTO RIGHT BHAKTIVEDANTA SWAMI CIRCLE, LEFT R K KHAN CIRCLE, TURN RIGHT SHALLCROSS ROAD PICK AND DROP, TURN RIGHT RIDGE SHOPPING COMPLEX DROPS AND PICK UP PASSENGERS AND TURN BACK RIGHT INTO SHALLCROSS ROAD, LEFT INTO KLAARWATER ROAD, LEFT HANS DETTMAN HIGHWAY, RIGHT HIGGINSON HIGHWAY, LEFT MEADOCS ROAD, RIGHT SAVANAH DRIVE, INTO THORN TREE, RIGHT PROCEED INTO RIGHT GROSSLAND, LEFT DEMAT ROAD PROCEED STRAIGHT THEN TURN LEFT MAJOLA ROAD INTO RIGHT DEMAT ROAD AND INTAKE ROAD AND RETURN BACK WITH PASSENGERS TO PRIVATE CHECKERS RANK IN CHATSWORTH.
12.11	KZPRERC2790023 - CHATSWORTH TO JACOBS  FROM PRIVATE CHECKERS RANK IN CHATSWORTH TURN LEFT MAIN ROAD, INTO RIGHT BHAKTIVEDANTA SWAMI TO FLORENCE NIGHTINGALE HIGHWAY, LEFT R K KHAN, RIGHT SHALLCROSS JOINS RIGHT HIGGINSON HIGHWAY EAST (M) (WITH PASSENGERS ON), INTO GRIMSBY, LEFT TO SOUTH COAST ROAD, TURN RIGHT BLUFF ROAD (M16), RIGHT CHAMBERLAIN ROAD, LEFT QUALITY STREET, RIGHT LAWLEY STREET DROPS THEN LEFT HIME STREET, THEN RIGHT BROOKLYN ROAD SATTING DOWN PASSENGERS RIGHT SHETLAND ROAD, LEFT CHAMBERLAIN ROAD CIRCLE TO RIGHT THEN, LEFT PHILLIP FRAME, RIGHT BALFOUR ROAD SATTING DOWN PASSENGERS LEFT TO BLUFF ROAD IN RETURN TO CHATSWORTH.
12.12	KZPRERC2790072 - CHATSWORTH TO GALLERIA  FROM PRIVATE CHECKERS RANK IN CHATSWORTH TURN LEFT MAIN ROAD, INTO RIGHT BHAKTIVEDANTA SWAMI TO FLORENCE NIGHTINGALE HIGHWAY, LEFT R K KHAN, RIGHT SHALLCROSS JOINS RIGHT HIGGINSON HIGHWAY EAST (M) (WITH PASSENGERS ON) FROM CHATSWORTH, TURN RIGHT N2 SOUTH COAST PROCEED THEN TURN LEFT MOSS KOLNIK DRIVE INTO RIGHT ARBOUR ROAD TAXI RANK DROPPING OFF / PICKING UP AND RETURN THE SAME ROUTE IN REVERSE TO CHATSWORTH WITH PASSENGERS.
12.13	KZPRERC2790121 - CHATSWORTH TO BURLINGTON  FROM PRIVATE CHECKERS RANK IN CHATSWORTH TURN LEFT MAIN ROAD INTO RIGHT BHAKTIVEDANTA SWAMI CIRCLE, LEFT R K KHAN CIRCLE TURN RIGHT SHALLCROSS ROAD WITH PASSENGERS RIGHT TO BURLINGTON ROAD, SATTING DOWN AND PICK PASSENGERS INTO PIET RETIEF, RIGHT MARTIN ROAD INTO DOWNIE CRESCENT CIRCLE INTO MARTIN ROAD THEN LEFT BURLINGTON ROAD IN REVERSE TO CHATSWORTH.
12.14	KZPRERC2790170 - CHATSWORTH TO NORTHDENE  FROM PRIVATE CHECKERS RANK IN CHATSWORTH TURN LEFT MAIN ROAD INTO RIGHT BHAKTIVEDANTA SWAMI CIRCLE, LEFT R K KHAN CIRCLE, TURN RIGHT SHALLCROSS ROAD, LEFT HIGGINSON HIGHWAY (M1) WITH PASSENGERS, TURN RIGHT HANS DETTMAN HIGHWAY (M4), TURN RIGHT WILTSHIRE, LEFT BROCKDALE ROAD PICK AND DROP INTO RITZ ROAD, RIGHT TAGORE ROAD INTO KASHMIR AVE, RIGHT MARCELLINE DRIVE INTO RIGHT BROCKDALE ROAD, LEFT TO WILTSHIRE, LEFT TO HANS DETTMAN HIGHWAY IN REVERSE WITH PASSENGERS TO CHATSWORTH.



## transport

Department:  
Transport  
Province of KwaZulu-Natal

## GAZETTE

LGKZNG44-2020-FEB

REGION: ALL

1) <b>Application Number:</b> APP0121638	2) <b>Gazette Number:</b> LGKZNG44-2020-FEB
3) <b>Applicant:</b> M ZUNGU <b>ID NO.</b> 4408015386080 <b>Association:</b> NONGOMA TAXI ASSOCIATION	4) <b>Applicant Address:</b> PO BOX 1851 NONGOMA 3950
5) <b>Existing Licence Holder:</b> NOT APPLICABLE <b>ID NO.</b> NOT APPLICABLE	6) <b>Existing Licence Holder Address:</b> NOT APPLICABLE
7) <b>Type of application:</b> NEW OPERATING LICENCE	8) <b>Operating Licence Number:</b> LGKZN0803000312
9) <b>Vehicle Type:</b> MINIBUS	10) 1 X 15 (SEATED) + 0 (STANDING)
11) <b>Region:</b> ZULULAND	
12.1	22076122076100151383 - NONGOMA TO MAHASHINI FROM LOCAL TAXI RANK IN NONGOMA TURN (R) TO MAIN ROAD AND TAKE (L) ALONG ROAD R618 TO NGOMI AREA, AT NHLOPHENKULU AREA TURN (R) ALONG ROAD R66. AT MSHANELO AREA TURN (L) ON ROAD D1817 TO ESIOKOLWENI AREA AND RETURN ALONG THE SAME ROUTE TO ROAD TO R618 AND PROCEED TO MAHASHINI AREA TURN (L) ALONG ROAD D1820 WHERE COMMUNITY RANK IS PASSENGERS WILL BE OFF-LOADED AND PICKED UP BACK TO NONGOMA ALONG THE SAME ROUTE (PICK AND DROP IS MADE ALL THE WAY).
12.2	2207612209QU10151384 - NONGOMA TO MANDENI FROM NONGOMA TAXI RANK TURN (R) JOINING ROAD R66 TO ULUDI, NO PICK-UP. PROCEED TO THE JUNCTION, TURN (L) AND PROCEED TO MELMOTH (DROP CAN BE MADE, NO PICK-UP) AND PROCEED ALONG THE SAME ROAD BUT RETURN TO BE R84 TO NDUNDULE WHERE THE ROAD BECOME R66 AND REACH ESHOWE, (DROP OFF IS MADE NO PICK-UP) AND PROCEED TO GINGINDLOVU AND TURN (R) ALONG RD R102 TO DARNAL. TURN (R) TO ROAD R258 VIA AMATIKULU DROP OFF NO PICK UPS AND PROCEED TO ISITHEBE ON THE SAME ROAD, OFF LOADING IS MADE AND PROCEED TO MANDENI TAXI RANK WHERE PASSENGERS WILL BE PICKED UP IN RETURN TRIP.
12.3	22074422074400146170 - MONZI TO MTUBATUBA FROM APPROVED TAXI RANK MONZI ON ROAD P397 TO APPROVED TAXI RANK IN MTUBATUBA VIA EGALOFINI, ESILENGENI, EMBANGWENI, E ONE AND JOIN ROAD P237 AND TURN LEFT VIA PINE CAM SAFCOL, 121 BATTALION, NORDAZE DIRECT AND RETURN.
12.4	2207611205GJ10151381 - NONGOMA TO JOHANNESBURG FROM NONGOMA TAXI RANK TURN LEFT AT JUNCTION ALONG ROAD R618 PROCEED STRAIGHT ALONG THE MAIN ROAD PASS NGOME BEFORE VRYHIED TURN LEFT INTO ROAD R69 AND CROSS OVER R34 AND REACH T JUNCTION TAK LEFT ON ROAD R33 TO DUNDEE. AT BLOOD RIVER TURN RIGHT TO ROAD R34 PROCEED STRAIGHT ALONG THE MAIN ROAD PASS UTRECHT (NO PICK OR DROP) AND PROCEED TO NEWCASTLE T JUNCTION TURN RIGHT ALONG N11 PROCEED STRAIGHT TO VOLKRUST AS OUR REFRESHMENT POINT (NO PASSENGERS TO BE PICKED UP) AND PROCEED TO THE ROBOTS TURN LEFT ALONG ROAD R23 TO HEILDELBURG PROCEED STRAIGHT ALONG THE MAIN ROAD PAST BELFOUR (DROP CAN BE MADE AT BELFOUR NO PICK UPS) AND PROCEED BEFORE REACHING HEILDELBURG CROSS OVER N3 SUBWAY AND TURN RIGHT ENTERING N8 HIGHWAY TO JOHANNESBURG PROCEED STRAIGHT ALONG THE MAIN ROAD PASS BOKSBURG REACHING VOSLOORUS (NO PICK OR DROP IS MADE) AND EXIT LEFT ROAD M2 TO THE CITY, WHEN IN TOWN LEFT FROM M2 AND TAKE RISSIK STREET AND TURN RIGHT AT THE ROBOTS TURN RIGHT ALONG WANDERERS STREET AND TURN LEFT TURN LEFT TO THE TAXI CITY AS OUR DESTINATION, LOAD WILL BE TAKEN AND RETURN ALONG THE SAME ROUTE, NO DROP WILL BE MADE UNTIL REACHING NONGOMA MAGISTERIAL DISTRICT.
12.5	2207612206YH10151386 - NONGOMA TO ULUNDI. FROM THE TAXI RANK, TURN RIGHT TO THE MAIN ROAD AND JOIN R66 AND PROCEED TO ULUNDI, AT THE SECOND ROBOT, TURN LEFT INTO APPROVED TAXI RANK IN ULUNDI WHERE LOAD OFF PASSENGERS WILL BE PICKED UP AT THE RANK IN RETURN (DROP AND PICK UP WILL BE MADE ALONG THE ROUTE).
12.6	2207611205CN10151387 - NONGOMA TO VOSLOORUS. FROM NONGOMA TAXI RANK TURN LEFT AT JUNCTION ALONG ROAD R618 PROCEED STRAIGHT ALONG THE MAIN ROAD PASS NGOME BEFORE VRYHIED TURN LEFT INTO ROAD R69 AND CROSS OVER R34 REACHING T JUNCTION TAKE LEFT ALONG ROAD R33 TO DUNDEE AT BLOOD RIVER TURN RIGHT INTO ROAD R34 PROCEED STRAIGHT ALONG THE MAIN ROAD PASS UTRECHT (NO PICK UP OR DROP) AND PROCEED TO NEWCASTLE T JUNCTION TURN RIGHT ALONG N11 PROCEED STRAIGHT TO VOLKRUST AS OUR REFRESHMENT POINT (NO PASSENGERS WILL BE PICKED UP) AND PROCEED TO ROBOTS TURN LEFT ALONG ROAD R23 TO HEILDELBURG PROCEED STRAIGHT TO BELFOUR (DROP CAN BE MADE AT BELFOUR, NO PICK UPS) ON PROCEEDING JUST BEFORE HEILDELBURG CROSS OVER N3 SUBWAY, DROP CAN BE MADE AT HEILDELBURG IF NO PASSENGERS TO BE DROPPED OFF, TURN RIGHT AND ENTER N8 HIGHWAY TO JOHANNESBURG. AT BOKSBURG VOLKRUST TURN LEFT ALONG BARRY MARIAN STREET AND CROSS OVER TO ROBOTS TO THE APPROVED TAXI RANK AND RETURN WITH A LOAD ALONG THE SAME ROUTE (NO PICK UPS TO BE MADE ON THE WAY BACK).
12.7	22076122074410151388 - NONGOMA TO MTUBATUBA: FROM NONGOMA TAXI RANK TURN LEFT TO MAIN ROAD AND TURN RIGHT ALONG R618 VIA HLABISA, DROP IS MADE (NO PICK-UPS) AND PROCEED ALONG ROAD R618, CROSS OVER N2 TO MTUBATUBA TAXI RANK WHERE OFF-LOADING AND LOADING IS DONE ON RETURN. (NO PICK-UPS SHALL BE MADE ON RETURN)
12.8	22076121004R10050355 - NONGOMA TO DURBAN FROM AN APPROVED NONGOMA TAXI RANK, TURN RIGHT TO NONGOMA MAIN ROAD INTO R66, PROCEED ALONG R66 AND PASS ULUNDI AND MELMOTH (NO DROP OR PICK UP WILL BE MADE). PROCEED INTO R34 AND PASS NDUNDULU AND TURN RIGHT INTO R66 AND PASS ESHOWE. FROM ESHOWE TOWN TURN LEFT TO TOTAL GARAGE (WHICH IS REFRESHMENT AREA. NO DROP OR PICK UP WILL BE MADE). PROCEED ALONG R66 AND PASS GINGINDLOVU (NO DROP OR PICK UP WILL BE MADE), AND PROCEED TO DOKODWENI N2 ON-RAMP TURN RIGHT AND JOIN N2 TOLL ROAD, PASS THROUGH UMVOTI PLAZA AND PASS BALLITO AND TURN INTO RIGHT INTO M4 (DROP MAY BE MADE, NO PICKUPS), AND PROCEED ALONG M4 TO DURBAN INTO ORDINANCE ROAD, TURN LEFT INTO SOLDIERS WAY (DROP OFF AT THE KINGS GATE), TURN RIGHT INTO LEOPOLD ROAD REACHING WARWICK AVENUE, TURN RIGHT AND (DROP CAN BE MADE AT MARKET, NO PICK-UPS. PROCEED TO ALBERT ROAD AND TURN RIGHT TO UMGENI ROAD, AND EXIT LEFT TO OSBORNE STREET AT THE APPROVED TAXI RANK. OFF LOAD, LOAD AND RETURN ALONG THE FORWARD ROUTE IN REVERSE.  ALTERNATIVE ROUTE FROM APPROVED TAXI RANK IN NONGOMA FOLLOW ROUTE AS PER NO1 ABOVE UP TO BALLITO, PROCEED ALONG N2 TOLL ROAD THROUGH UMVOTI PLAZA AND EXIT TO R102 AT THE GATEWAY MALL TO UMGENI ROAD, TURN LEFT AND DROP OFF AT THE DURBAN STATION, PROCEED TO LEOPOLD ROAD AND DROP OFF AT KINGS GATE AND PROCEED ALONG AS DETAILED ABOVE.  ALTERNATIVE ROUTE FROM APPROVED TAXI RANK IN NONGOMA, PROCEED TO N2 TOLL ROAD, EXITING LEFT INTO N3. PROCEED ALONG N3, EXIT TO M13. DROP-OFF AT ENGEN GARAGE, CROSS OVER TO WARWICK AVENUE, INTO ALICE ROAD (DROP WILL BE MADE AT GREY STREET), PROCEED TO AN APPROVED RANK AT OSBORNE STREET AND RETURN ALONG ROUTE NUMBER1 ABOVE.



## transport

Department:  
Transport  
Province of KwaZulu-Natal

## GAZETTE

LGKZNG44-2020-FEB

REGION: ALL

12.9	22076I2202BQ10050359 - NONGOMA TO NEWCASTLE  FROM NONGOMA TAXI RANK, TURN LEFT INTO R618, PROCEED ALONG R618 TO NGOME (DROP ONLY), AND TURN LEFT INTO R69, AND CROSS OVER TO R33 ALONG VRYHEID. PROCEED ALONG R33 AND BLOOD RIVIER T-JUNCTION TURN RIGHT INTO R84 PROCEED ALONG R34 TO UTRECHT (DROP CAN BE MADE ONLY). PROCEED ALONG R34 AND PASS OSIZWENI AND MADADENI (NO DROP ONLY) AND PROCEED TO NEWCASTLE, INTO NEWCASTLE TAXI RANK. OFF-LOAD, LOAD AND RETURN ALONG THE FORWARD ROUTE IN REVERSE.
12.10	22076I2207J510050360 - NONGOMA TO VRYHEID  FROM NONGOMA TAXI RANK, TURN LEFT INTO R618, PROCEED ALONG R618 TO NGOME (DROP CAN BE MADE ONLY), PROCEED ALONG R618 AND TURN LEFT INTO R69, PROCEED ALONG TO VRYHEID TAXI RANK. OFFLOAD, LOAD AND RETURN ALONG FORWARD ROUTE IN REVERSE.
12.11	22076I22076I00050361 - NONGOMA TO PONGOLA  FROM NONGOMA TAXI RANK, TURN RIGHT INTO R66, PROCEED ALONG R66 AND PASS MAHLANGASI (DROP CAN BE MADE), AND PROCEED TO MAGUDU ALONG R66, AT THE T JUNCTION TURN LEFT ALONG N2 ROAD, ENTERING TOWN, AND TURN RIGHT TO THE APPROVED TAXI RANK IN PONGOLA. OFF-LOAD, LOAD AND RETURN ALONG FORWARD ROUTE IN REVERSE.
12.12	22076I22077Z10050362 - NONGOMA TO MKHUZE  FROM NONGOMA TAXI RANK, TURN LEFT TO MAIN ROAD AND PROCEED TO THE JUNCTION AND TAKE RIGHT ALONG R18 AT SIPHAMBANWENI, TURN LEFT ALONG P234, AND PASS EKUTHOKOZENI (PICK-UPS IS MADE SUBJECT TO CONDITION5 BELOW), PROCEED ALONG P234 TO N2 AND CROSS OVER TO N2 TO MKHUZE MAIN ROAD AND TURN LEFT TO APPROVED TAXI RANK AT MKHUZE. OFFLOAD AND LOAD RETURN ALONG THE FORWARD ROUTE IN REVERSE.
12.13	22076I2207XJ10050363 - NONGOMA TO EMPANGENI  FROM NONGOMA TAXI RANK TURN LEFT TO THE MAIN ROAD AT THE JUNCTION TURN RIGHT ALONG R18, AND PASS ALONG BUXEDEN AND HLABISA (NO PICK AND DROP MADE), PROCEED TO MATUBATUBA, AT THE N2 JUNCTION, TURN RIGHT INTO N2 AND PROCEED TO RICHARDS BAY (DROP IS MADE, NO PICK UPS), PROCEED ALONG R34 TO EMPANGENI AND DROP OFF ONLY PASSENGERS ATB' RANK AND PROCEED TO 'A' RANK. OFF-LOAD, LOAD AND RETURN ALONG THE FORWARD ROUTE IN REVERSE.  ALTERNATIVE ROUTE FROM NONGOMA TAXI RANK, TURN RIGHT ALONG R66 AND PASS ULUNDI (NO PICK OR DROP) AND PROCEED TO MELMOTH ALONG R66 AND DROP WILL BE MADE ONLY. PROCEED ALONG R84 TO NDUNDULU (DROP ONLY), AND PROCEED ALONG R84 TO EMPANGENI. OFFLOAD AND LOAD AT EMPANGENI 'A' RANK AND RETURN ALONG THE FORWARD ROUTE IN REVERSE.
12.14	22076I11008Z10050364 - NONGOMA TO JOHANNESBURG  FROM NONGOMA APPROVED TAXI RANK, TURN LEFT AT JUNCTION, TURN RIGHT INTO R18, PROCEED ALONG R618 INTO R69. PROCEED ALONG R69 AND PASS VRYHEID AND CROSS OVER INTO R33; AT BLOOD RIVIER T JUNCTION TURN RIGHT INTO R84, AND PASS UTRECHT AND NEWCASTLE (NO PICK UP OR DROP WILL BE MADE). AT NEWCASTLE TURN RIGHT INTO N1. PROCEED ALONG N11 TO VOLKRUST (REFRESHMENT POINT) (NO PICK UP PICK), TURN LEFT INTO R23 AND PROCEED TO STANDERTON, HEIDELBERG AND BALFOUR (DROP CAN BE MADE, NO PICKS UPS), AND PROCEED INTO N3 SUBWAY AND TURN RIGHT INTO N8. PROCEED ALONG N3 TO JOHANNESBURG, AND PASS BOKSBURG, VOSLOORUS (NO PICK OR DROP) AND TURN LEFT INTO M2. PROCEED ALONG M2 AND TURN LEFT INTO RISSIK STREET, INTO WOLMARANS STREET, TURN RIGHT INTO WANDERERS STREET AND TURN LEFT INTO AN APPROVED TAXI RANK. OFFLOAD AND LOAD AND RETURN ALONG THE FORWARD ROUTE IN REVERSE.
12.15	22076I22076I00050365 - NONGOMA TO UMFOLOZI  FROM APPROVED TAXI RANK IN NONGOMA, TURN RIGHT INTO R66, PROCEED ALONG R66 AND PASS HOLINYOKA (DROPPING ONLY), TURN LEFT TO L428 TO EZIMPISINI AREA (DROPPING ONLY) AND RETURN TO R66, PROCEEDING ALONG R66 TO DENGIE AREA ( DROP ONLY), TURN RIGHT INTO D1819 TO KWA-MINYA AREA, INTO R618, TURN RIGHT TO NONGOMA TOWN2 INTO R66 AND PROCEED TO KWA-GOMONDO AREA, TURN LEFT ALONG D1818 AND PROCEED TO KWAMPUNZA AREA AND RETURN TO R66. PROCEED ALONG R66 TO ESIGANGENI AREA AND TURN RIGHT INTO D1821 TO PHANGODE AND RETURN TO R66. PROCEED ALONG R66 TO MFEMFENI AREA, TURN LEFT INTO P703 TO MATHENI AREA AND UKHUKHO AND RETURN TO R66. PROCEED ALONG R66 TO KWA-MUSI AREA AND TO MFOLOZI APPROVED TAXI RANK AND RETURN ALONG THE FORWARD ROUTE IN REVERSE.
12.16	22076I22076I00050366 - NONGOMA TO MAPHOPHOMA  FROM APPROVE TAXI RANK IN NONGOMA , TURN LEFT INTO MAIN ROAD, INTO ESIKHALENI AREAS TURN LEFT INTO D1810 TO MAPHOPHOMA. TURN LEFT INTO D1855 TO EKUVUKENI AREA AND RETURN BACK INTO D1810. PROCEED ALONG D1810 AND TURN RIGHT INTO D1853 TO SHELEZA AND PASS MPUMALANGA AREA AND RETURN BACK INTO D1810. PROCEED ALONG D1810 AND TURN LEFT INTO D1903 TO DABHAZI AREA AND RETURN BACK INTO D1810. PROCEED ALONG D1810 AND PASS HLAMBANYATHI AREA , INTO R18 AND PASS HLABISA AND PROCEED TO MAPHOPHOMA APPROVED TAXI RANK. OFFLOAD, LOAD AND RETURN ALONG THE FORWARD ROUTE IN REVERSE.
12.17	22076I22076I00050367 - NONGOMA TO BUXEDEN  FROM APPROVED TAXI RANK IN NONGOMA, INTO R618, AT ESIPHAMBANWENI TURN RIGHT INTO D1801 TO ESIKHOKHWANENI, TURN RIGHT INTO R618. AT ODUSHWINI AREA TURN RIGHT INTO D1856 TO ESIDINSINI AND PASS NJAMPELA AREA INTO D1810, TURN RIGHT INTO R66 INTO NONGOMA MAIN ROAD.  ALTERNATIVE ROUTE FROM APPROVED TAXI RANK IN NONGOMA UP TO R618 PROCEED TO DUSHWINI, TURN LEFT INTO D1857 TO DONGOTHULI AREA, AND RETURN BACK TO R618 AND PROCEED TO ESINKONKONKO AREA, TURN LEFT INTO D2032 TO MTHWADLANA AREA AND RETURN BACK INTO R618 TO BUXEDEN TAXI RANK. OFFLOAD, LOAD AND RETURN ALONG THE FORWARD ROUTE IN REVERSE.
12.18	22076I22076I00050368 - NONGOMA TO USUTHU  FROM APPROVED TAXI RANK IN NONGOMA TURN LEFT INTO R66, AT ESIGANGENI AREA TURN RIGHT TO D1821 TO PHANGODE, TURN RIGHT INTO D1820 TO USUTHU APPROVED TAXI RANK. OFFLOAD, LOAD AND RETURN ALONG THE FORWARD ROUTE IN REVERSE.



## transport

Department:  
Transport  
Province of KwaZulu-Natal

## GAZETTE

LGKZNG44-2020-FEB

REGION: ALL

1) <b>Application Number:</b> APP0121696	2) <b>Gazette Number:</b> LGKZNG44-2020-FEB
3) <b>Applicant:</b> NMG MAMBO <b>ID NO.</b> 7507165285088 <b>Association:</b> SIQALOKUHLE TAXI ASSOCIATION	4) <b>Applicant Address:</b> 42 HAMBANATI ROAD HAMBANATI TONGAAT 4399
5) <b>Existing Licence Holder:</b> C MBAMBO <b>ID NO.</b> 3409150167088	6) <b>Existing Licence Holder Address:</b> 42 HAMBANATHI ROAD TONGAAT TONGAAT KWA-ZULU NATAL 4400
7) <b>Type of application:</b> DECEASED TRANSFER AND NEW OPERATING LICENCE	8) <b>Operating Licence Number:</b> LKNKZN0111641
9) <b>Vehicle Type:</b> MINIBUS TAXI	10) 1 X 9-16 (SEATED) + 0 (STANDING)
11) <b>Region:</b> ILEMBE	
12.1	2202H12202H100047528 - BHAMSHELA TO TONGAAT FROM TAXI RANK TO R614,PASS NSUZE POLICE STATION PICKING UP AND DROPPING OFF, PASS QINISANI SCHOOL UP TO FAIRBREEZE ROBOT,TURN RIGHT INTO R102 PROCEED TO TONGAAT WITH MAIN ROAD, TURN RIGHT INTO MARKET LANE TO TONGAAT TAXI RANK.
12.2	2202H12202H100047532 - TONGAAT TO STANGER FROM TONGAAT TAXI RANK ON MARKET LANE,TURN LEFT INTO R102 MAIN ROAD,TURN LEFT INTO CHIEF ALBERT LUTHULI STREET, TURN RIGHT INTO BALCOM STREET AND PROCEED TO STANGER TAXI RANK NEAR CHECKERS SHOPPING CENTRE AND FROM STANGER TO TONGAAT TAXI RANK ALONG THE SAME ROUTE.
12.3	2202H12206U200047533 - TONGAAT TO VERULAM FROM TONGAAT TAXI RANK ON MARKET LANE TURN RIGHT TO R102 MAIN ROAD, TURN LEFT INTO VINCENT DICKSON STREET, TURN LEFT INTO WICK STREET, LEFT INTO IRELAND STREET AND PROCEED TO THE TAXI RANK ON IRELAND STREET AND FROM VERULAM TO TONGAAT TAXI RANK ALONG THE SAME ROUTE.
12.4	2202H12202H100047534 - TONGAAT TO WEWE FROM TONGAAT TAXI RANK ON MARKET LANE TURN LEFT TO R102 MAIN ROAD, TURN LEFT AT NOORDSBURG ROAD,R614,PASS NEWTOWN, SBHUDU, FLYING LOTUS DEPOT, MAZIBUKO, MARY GREY, MSENENI TO WEWE TAXI RANK, RETURN TO TONGAAT TAXI RANK ALONG THE SAME ROUTE.
12.5	2202H12202H100047539 - TONGAAT TO BALLITO FROM TONGAAT TAXI RANK ON MARKET LANE TURN LEFT TO THE MAIN ROAD R102 TURN LEFT ONTO WATSON HIGHWAY (M3) TURN LEFT ON LEO BOYD HIGHWAY (M4) TURN RIGHT INTO BALLITO DRIVE (M4),LEFT INTO COMPENSATION BEACH ROAD TO DRIEFONTEIN TAXI RANK .FROM DRIEFONTEIN TAXI RANK ALONG COMPENSATION BEACH ROAD RIGHT INTO HAWKINS ROAD BALLITO DRIVE (M4) ACROSS N2 LEFT INTO R102 TO MAIN ROAD TONGGAT, RIGHT INTO MARKET ROAD TO TONGAAT TAXI RANK
12.6	2202H12202H100047541 - TONGAAT TO LA MERCY FROM TONGAAT TAXI RANK ON MARKET LANE TURN LEFT AT MAIN ROAD (R102) RIGHT AT WATSON HIGHWAY (M3)RIGHT AT GENAZZANO ROAD, LEFT AT DOLPHIN AVENUE, LEFT AT SOUTH BEACH ROAD TO RANK AT LA MERCY, RETURN ALONG THE SAME ROUTE.
12.7	2202H12202H100047542 - TONGAAT CBD TO BELVEDERE FROM TONGAAT TAXI RANK TO BELVEDERE ON MARKET LANE TURN RIGHT INTO MAIN ROAD R102 TURN RIGHT INTO DAHLJA ROAD TO STATION AND PROCEED TO RANK.
12.8	2202H12202H100047543 - TONGAAT CBD TO BHAMSHELA FROM TONGAAT TO BHAMSHELA ON MARKET LANE TURN LEFT AT ROBOT TO R102 MAIN ROAD TURN LEFT R614 TAKE NOORDSBURG ROAD AND PROCEED TO BHAMSHELA TAXI RANK.
12.9	2202H12202H100047544 - TONGAAT TO CHIBINI FROM TONGAAT TAXI RANK ON MARKET LANE TURN LEFT INTO R102 MAIN ROAD TURN LEFT INTO NOODSBURG ROAD (R614),PASS BHAMSHELA TAXI RANK TURN RIGHT PASS DEDA SCHOOL AND PROCEED TO THE CHIBINI TAXI RANK AND RETURN ALONG THE SAME ROUTE.
12.10	2202H12100CV10047545 - TONGAAT TO MAPHUMULO FROM TONGAAT TAXI RANK ON MARKET LANE TO R102 MAIN ROAD TURN LEFT TO NOODSBURG ROAD R614,TURN RIGHT INTO KWAMAZIBUKO, PASS QINISANI HIGH SCHOOL PROCEED INTO CROSS THE BRIDGE PASS UMOVOTI AND PROCEED TO KWA-MAPHUMULO TAXI RANK AND RETURN ALONG THE SAME ROUTE.
12.11	2202H12100H310047546 - TONGAAT TO PIETERMARITZBURG FROM TONGAAT TAXI RANK ON MARKET LANE TURN RIGHT ONTO MAIN ROAD (R102)INTO M41 TURN SOUTH ON THE N2 TURN WEST ON N3 TAKE CHURCH STREET OFF- RAMP INTO PIETERMARITZBURG ALONG CHURCH STREET RIGHT INTO EAST STREET, LEFT INTO PIETERMARITZ STREET (M80) TO PIETERMARITZ STREET TAXI RANK, LEFT INTO CHURCH STREET TO N8 RETURN ALONG THE SAME ROUTE.
12.12	2202H12202LC00047547 - TONGAAT TO PINETOWN FROM TONGAAT TAXI RANK ON MARKET LANE TURN INTO R102 MAIN ROAD INTO MAIN ROAD (R102) INTOM41 SOUTH ONTO N2 WEST INTO N3 ONTO M13 JS MRWICK HIGHWAY TAKE OLD MAIN ROAD OFF-RAMP RIGHT INTO OLD MAIN ROAD INTO ANDERSON STREET TO PINETOWN TAXI RANK AND RETURN ALONG THE SAME ROUTE.
12.13	2202H121005B10047549 - TONGAAT AT EMPANGENI TONGAAT TAXI RANK TO EMPANGENI TONGAAT TAXI RANK ON MARKET LANE TURN LEFT INTO R102 MAIN ROAD PASS GINGINDLOVU PASS FELIXTON TO R84 TURN LEFT AND PROCEED TO THE EMPANGENI TAXI RANK NEAR BOXER SUPERMARKET AND RETURN ALONG THE SAME ROUTE.
12.14	2202H12202H100047551 - CHIBINI TO TONGAAT FROM CHIBINI TAXI RANK PASS QALAKAHLE HIGH SCHOOL VIA NAMBITHANE PASS BHAMSHELA PASS NSUZE POLICE STATION PASS KWAMAZIBUKO PROCEEDING WITH R614 TO FAIRBREEZE TURN RIGHT TO R102 MAIN ROAD TO TONGAAT TAXI RANK AND RETURN ALONG THE SAME ROUTE.
12.15	2202H12202H100047554 - BHAMSHELA TO KWA-MAPHUMULO FROM BHAMSHELA TAXI RANK ROAD R614 PASS NSUZE POLICE STATION LEFT TURN TO QINISANI SCHOOL CROSS THE BRIDGE TO UMOVOTI T JUNCTION AND TURN TOWARDS KWA-MAPHUMULO TAXI.
12.16	2202H12202H100047556 - BHAMSHELA TO DALTON FROM R614 ROAD PASS GLENSIDE FAWN LEAS STRAIGHT TO DALTON TAXI RANK AND RETURN ALONG THE SAME ROUTE. RANK RETURN ALONG THE SAME ROUTE.



## transport

Department:  
Transport  
Province of KwaZulu-Natal

## GAZETTE

LGKZNG44-2020-FEB

REGION: ALL

12.17	<p>2202H12202H100047559 - CONDITIONS</p> <p>1. PASSENGERS MAY BE PICKED UP AND/ OR SET DOWN ONLY AT DESIGNATED TAXI RANKS OR TAXI STOPS, WHICH SHALL EXCLUDE BUS STOPS.</p> <p>2. ENTRY OR RANKING ON PRIVATE PROPERTY IS NOT PERMITTED WITHOUT THE WRITTEN PERMISSION OF THE LANDLORD, A COPY OF WHICH MUST BE SUPPLIED TO THE BOARD.</p> <p>3. WITHOUT HAVING ENTERED INTO AN AGREEMENT WITH OTHER OPERATORS ON A COMMON ROUTE AS CONTEMPLATED BY SECTION 88(2)(B) OF ACT 22 OF 2000 THE PICKING UP OR SETTING DOWN OF PASSENGERS ON SUCH ROUTE IS NOT PERMITTED. A COPY OF SUCH AGREEMENT MUST BE SUPPLIED TO THE BOARD.</p> <p>4. AT RANKS WHETHER ON-STREET OR OFF-STREET ONLY THE TAXIS THAT CAN BE ACCOMMODATED IN THE DEMARCATED AREA MAY OCCUPY THE RANK. EXCESS VEHICLES MUST HOLD ELSEWHERE.</p>
12.18	<p>2202H12202H100047562 - TONGAAT TO UMVOTI</p> <p>FROM TONGAAT TAXI RANK ON MARKET LANE TURN LEFT INTO R102 MAIN ROAD TURN LEFT NOODSBURG ROAD R614 TURN RIGHT KWAMAZIBUKO PASS QINISANI HIGH SCHOOL STRAIGHT AND CROSS THE BRIDGE PROCEED TO UMVOTI TAXI RANK RETURN ALONG THE SAME ROUTE.</p>





## transport

Department:  
Transport  
Province of KwaZulu-Natal

## GAZETTE

LGKZNG44-2020-FEB

REGION: ALL

1) <b>Application Number:</b> APP0121697	2) <b>Gazette Number:</b> LGKZNG44-2020-FEB
3) <b>Applicant:</b> ZP HLOPHE <b>ID NO.</b> 6202050752084 <b>Association:</b> AZALEA TAXI ASSOCIATION	4) <b>Applicant Address:</b> 496 MKHEWANA ROAD IMBALI, PMBURG KWA ZULU NATAL 0003
5) <b>Existing Licence Holder:</b> NOT APPLICABLE <b>ID NO.</b> NOT APPLICABLE	6) <b>Existing Licence Holder Address:</b> NOT APPLICABLE
7) <b>Type of application:</b> NEW OPERATING LICENCE	8) <b>Operating Licence Number:</b> NOTAVAILABLE
9) <b>Vehicle Type:</b> MINIBUS	10) 1 X 12 (SEATED) + 0 (STANDING)
11) <b>Region:</b> UMGUNGUNDLOVU	
12.1	2100GG2A6ERH00047289 - AZALEA TO SLATTER STREET  AZALEA TO PIETERMARITZBURG VIA UNIT 18, FEZOKUHLE SCHOOL, 30, MAQINASE, POST OFFICE. RESTRICTED FROM PICKING UP ON FORWARD LEG BETWEEN 30 AND PIETERMARITZBURG, RESTRICTED FROM SETTING DOWN ON RETURN LEG BETWEEN 30 AND PIETERMARITZBURG.
12.2	22068T2100H300051144 - BULWER TO PIETERMARITZBURG.  INBOUND: FROM BULWER. ROUTE: MR7, MOSES MABHIDA (EDENDALE) ROAD, LANGALIBALELE (LONGMARKET) STREET, RETIEF STREET, PIETERMARITZ STREET, HAVELOCK STREET TO BAVERSTOCK TAXI TERMINAL-OFF PINE/HAVELOCK (KP0037).  OUTBOUND: FROM BAVERSTOCK TAXI TERMINAL-OFF PINE/HAVELOCK (KP0037). ROUTE -PASSING: HAVELOCK STREET, PINE STREET, MOSES MABHIDA (EDENDALE) ROAD, MR7 TO BULWER.
12.3	KZPRERC2739357 - THE CONVEYANCE OF PASSENGERS.  FROM AZALEA TO PIETERMARITZBURG VIA UNIT 18, FEZOKUHLE SCHOOL, 30, MAQINASE, POST OFFICE, (RESTRICTED FROM PICKING UP ON FORWARD LEG BETWEEN 30 AND PIETERMARITZBURG) (RESTRICTED FROM SETTING DOWN ON RETURN LEG 30 AND PIETERMARITZBURG).



## transport

Department:  
Transport  
Province of KwaZulu-Natal

## GAZETTE

LGKZNG44-2020-FEB

REGION: ALL

1) <b>Application Number:</b> APP0121720	2) <b>Gazette Number:</b> LGKZNG44-2020-FEB
3) <b>Applicant:</b> MN. MHLONGO <b>ID NO.</b> 7202265373089 <b>Association:</b> STANGER TAXI OWNERS ASSOCIATION	4) <b>Applicant Address:</b> P.O BOX 4555 KWADUKUZA 4450
5) <b>Existing Licence Holder:</b> NOT APPLICABLE <b>ID NO.</b> NOT APPLICABLE	6) <b>Existing Licence Holder Address:</b> NOT APPLICABLE
7) <b>Type of application:</b> NEW OPERATING LICENCE	8) <b>Operating Licence Number:</b> NOTAVAILABLE
9) <b>Vehicle Type:</b> MINIBUS	10) 1 X 15 (SEATED) + 0 (STANDING)
11) <b>Region:</b> ILEMBE	
12.1	22027Q2201EM10191823 - STANGER TO MANGUZI FROM STANGER TAXI RANK AT THE CORNER OF CATO STREET AND BALCOMB STREET, TURN LEFT INTO BALCOMB STREET, TURN RIGHT INTO GLEDOWMILL ROAD, TURN LEFT INTO R102 PASSING MANDINI, GINGINDLOVU AND TURN LEFT INTO R66, TURN RIGHT INTO R102 TO MTHUNZINI, PASS MTUNZINI, PASS EMPANGENI USING R102 JOIN N2 TO MTUBATUBA PASS HLUHLUWE, PASS MKHUZE, TURN RIGHT INTO R522/1 PASS JOZINI PROCEED AND TURN RIGHT INTO P55/2 PROCEED TO OPHONDWENI AND DROP OFF PASSENGERS PROCEED AND JOIN R22, PROCEED UNTIL MANGUZI THEN TURN RIGHT INTO MANGUZI TAXI RANK (DROP OFF AND PICK UP PASSENGERS AND BACK TO STANGER TAXI RANK)
12.2	22027Q2202HJ00191826 - STANGER TO BALLITO BAY. FROM STANGER TAXI RANK AT THE CORNER OF CATO AND BALCOMB STREET, TURN LEFT INTO BALCOMB STREET, TURN RIGHT INTO GLEDOWMILL ROAD, TURN RIGHT INTO R102 PASS NTSHAWINI, MELLVILLE, GROUTVILLE START PICKING UP AND DROPPING OFF AT ETETE PROCEED TO SHAKASKRAAL RAILWAY STATION ( PICK AND DROP) PROCEED AND TURN LEFT INTO SALT ROCK ROAD CROSS N FREEWAY PROCEED PASS SIZANI SCHOOL, PASS SHELL GARAGE, PASS SALT ROCK HOTEL, JOIN DOLPHIN CRESCENT ROAD, JOIN OCEAN DRIVE, JOIN DOLPHIN CRESCENT PROCEED AND TURN RIGHT INTO COMPENSATION BEACH BOULEVARD ROAD PROCEED AND TURN INTO TAXI STOP NEXT TO SPAR (DROP OFF AND PICK UP PASSENGERS), RETURN USING COMPENSATION BEACH ROAD, TURN LEFT TO JOIN HAWKINS ROAD, LEFT INTO BALLITO DRIVE PASS CALTEX GARAGE PROCEED TO A TRAFFIC CIRCLE AND TURN LEFT INTO BALLITO BUSINESS PARK ( DROP OFF AND PICK UP PASSENGERS) RETURN TO STANGER TAXI RANK USING BALLITO DRIVE TURN LEFT TO JOIN N2 PROCEED TURN LEFT TO JOIN SALT ROCK ROAD, TURN RIGHT TO JOIN R102 PASS UMHLALI POLICE STATION, PASS STANGER POLICE STATION JOIN ALBERT LUTHULI STREET, TURN RIGHT INTO BALCOMB STREET AND TURN LEFT INTO STANGER TAXI RANK ( DROP OFF AND PICK UP PASSENGERS).
12.3	22027Q22068T10191820 - STANGER TO PIETERMARITZBURG. FROM STANGER TAXI RANK RIGHT AT THE CORNER OF CATO AND BALCOMB STREET, TURN RIGHT INTO BALCOMB STREET, TURN LEFT INTO CATO STREET, TURN RIGHT INTO MAHTMA GHANDI STREET WHICH BECOMES ALBERT LUTHULI STREET, JOIN R4, PASS MAPHUMULO, PASS KRANSKOP AND PROCEED WITH R74 PROCEED AND TURN LEFT INTO R33 PROCEED PASSING SEVEN OAK, PASS NEW HANOVER PROCEED WITH R33 AND TURN LEFT TO BHAMBATHA ROAD WHICH BECOMES DR CHOTA MOTALA ROAD BECOMING CHURCH STREET TURN LEFT TO PIETERMARITZBURG TAXI RANK (DROP OFF AND PICK UP PASSENGERS TO STANGER TAXI RANK USING THE SAME ROUTE).
12.4	22027Q2206W100191815 - STANGER TO DARNALL FROM STANGER TAXI RANK AT THE CORNER OF CATO STREET AND BALCOMB STREET, TURN LEFT INTO BALCOMB STREET, TURN RIGHT INTO GLEDOWMILL ROAD, TURN LEFT INTO R102 TURN LEFT INTO D159 CROSS RAILWAY BRIDGE (PICK AND DROP PASSENGERS) PROCEED AND TURN RIGHT, CROSS A BRIDGE TOWARDS HULLET SUGARMILL DROP OFF AND PICK UP PASSENGERS AT THE CORNER OF NALLAH AND SAMARDEE ROAD I DARNALL.
12.5	22027Q2209QU10191818 - STANGER TO MANDENI. FROM STANGER TAXI RANK AT THE CORNER OF CATO AND BALCOMB STREET, TURN LEFT INTO BALCOMB STREET, TURN RIGHT INTO GLEDOWMILL ROAD, TURN LEFT TO JOIN R102 PROCEED PASSING NEWGEUDELAND, DARNAL, ZINKWAZI, FORT PEARSON TUGELA, TURN LEFT TO JOIN D258 PROCEED AND TURN RIGHT INTO P459 PROCEED AND TURN LEFT AT THE SET OF ROBOTS, PROCEED AND TURN LEFT INTO MANDENI TAXI RANK, DROP OFF PASSENGERS AND PICK UP PASSENGERS TO STANGER TAXI RANK USING THE SAME ROUTE.
12.6	22027Q2202HJ001917122 - STANGER TO BALLITO BAY. FROM STANGER TAXI RANK AT THE CORNER OF CATO AND BALCOMB STREET, TURN LEFT INTO BALCOMB STREET, TURN RIGHT INTO GLEDOWMILL ROAD, TURN RIGHT INTO R102 PASS NTSHAWINI, MELLVILLE, GROUTVILLE START PICKING UP AND DROPPING OFF AT ETETE PROCEED TO SHAKASKRAAL RAILWAY STATION ( PICK AND DROP) PROCEED AND TURN LEFT INTO SALT ROCK ROAD CROSS N FREEWAY PROCEED PASS SIZANI SCHOOL, PASS SHELL GARAGE, PASS SALT ROCK HOTEL, JOIN DOLPHIN CRESCENT ROAD, JOIN OCEAN DRIVE, JOIN DOLPHIN CRESCENT PROCEED AND TURN RIGHT INTO COMPENSATION BEACH BOULEVARD ROAD PROCEED AND TURN INTO TAXI STOP NEXT TO SPAR (DROP OFF AND PICK UP PASSENGERS), RETURN USING COMPENSATION BEACH ROAD, TURN LEFT TO JOIN HAWKINS ROAD, LEFT INTO BALLITO DRIVE PASS CALTEX GARAGE PROCEED TO A TRAFFIC CIRCLE AND TURN LEFT INTO BALLITO BUSINESS PARK ( DROP OFF AND PICK UP PASSENGERS) RETURN TO STANGER TAXI RANK USING BALLITO DRIVE TURN LEFT TO JOIN N2 PROCEED TURN LEFT TO JOIN SALT ROCK ROAD, TURN RIGHT TO JOIN R102 PASS UMHLALI POLICE STATION, PASS STANGER POLICE STATION JOIN ALBERT LUTHULI STREET, TURN RIGHT INTO BALCOMB STREET AND TURN LEFT INTO STANGER TAXI RANK ( DROP OFF AND PICK UP PASSENGERS).
12.7	KZNNRBC601NS112332 - STANGER TO NTSHAWINI FROM STANGER TAXI RANK TURN RIGHT TO BALCOMB STREET TURN LEFT INTO CHIEF ALBERT STREET PROCEED STANGER PASSING POLICE STATION JOIN R102 TURN RIGHT AT GLEDOW CROSSING AND TURN RIGHT INTO NTSHAWINI AREA THEN LEFT AT MAGANGA COTTAGE TO DROP AND PICK PASSENGERS AND RETURN TO STANGER TAXI RANK ON THE SAME.
12.8	KZNNRBC601NS112363 - STANGER TO THEMENI ONE FROM STANGER TAXI RANK TURN LEFT TO BALCOMB STREET TURN RIGHT TO R102, TURN LEFT BEFORE PASSING GROUTVILLE HIGH SCHOOL THEN INTO D226 AT THEMENI ONE (MOSTLY STOP) TO DROP OFF AND PICK UP PASSENGERS AND RETURN TO STANGER TAXI RANK ON THE SAME ROUTE
12.9	KZNNRBC601NS112394 - STANGER TO GLEDOW MILL FROM STANGER TAXI RANK TURN LEFT TO BALCOMB STREET TURN RIGHT INTO GLEDOW MILL ROAD CROSS R102 THEN PROCEED ALONG GLEDOW MILL ROAD PASSING GLEDOW SUGAR MILL DROP OFF PASSENGERS TO GLEDOW MINI MARKET AND DROP OFF AND PICK UP PASSENGERS PROCEED TO GLEDOW MILL MINI MARKET AND DROP OFF AND PICK UP PASSENGERS AND RETURN TO STANGER TAXI RANK IN THE SAME ROUTE.
12.10	KZNNRBC601NS112425 - STANGER TO BLYTHEDALE BEACH FROM STANGER TAXI RANK TURN LEFT INTO BALCOMB STREET, RIGHT INTO GLEDOW MILL ROAD TURN LEFT INTO R102 TURN RIGHT INTO R74 PROCEED TO BLYTHEDALE BEACH TO DROP OFF AND PICK UP PASSENGERS AND RETURN TO STANGER TAXI RANK ON THE SAMEROUTE.
12.11	KZNNRBC601NS112487 - STANGER TO SHAKAVILLE FROM STANGER TAXI RANK TURN LEFT TO BALCOMB STREET TURN LEFT INTO GLEDOW MILL ROAD TURN RIGHT INTO KING SHAKA, TURN LEFT INTO MAHATMA GANDI ROAD TURN RIGHT INTO CATO STREET ALONG SHAKAVILLE, DROP OFF PASSENGER AND PICK UP TURN LEFT TO BAUHINIA RIGHT INTO SHAKAVILLE STREET LEFT TO SCHOOL STREET LEFT TO MDIMA RIGHT TO MAFAVUKE, RIGHT TO NOBAMBA RIGHT TO MFECANE AND DROP OFF AND PICK UP PASSENGERS AND RETURN TO STANGER TAXI RANK ON THE SAME ROUTE.



## transport

Department:  
Transport  
Province of KwaZulu-Natal

## GAZETTE

LGKZNG44-2020-FEB

REGION: ALL

12.12	KZNNRCBC601NS112518 - STANGER TO LINDELANI FROM STANGER TAXI RANK RIGHT INTO BALCOMB STREET LEFT INTO GLEDOW MILL ROAD, TURN RIGHT INTO KING SHAKA PROCEED INTO DOESBURG ROAD, LEFT INTO LINDELANI ROAD DROP OFF AND PICK UP PASSENGERS AND RETURN TO STANGER TAXI RANK ON THE SAME ROUTE.
12.13	KZNNRCBC601NS112580 - STANGER TO CHARLOTTEDALE FROM STANGER TAXI RANK, TURN RIGHT INTO GLEDOW MILL ROAD, TURN RIGHT INTO R102 PROCEED ALONG R102, TURN LEFT AND PASS GROUTVILLE CLINIC PASS ALDENVILLE PRIMARY SCHOOL PASS THE CHARLOTTEDALE RAILWAY STATION, TURN LEFT TO CHARLOTTEDALE INFORMAL SETTLEMENT, PICK UP AND DROP PASSENGERS AND RETURN TO STANGER TAXI RANK ON THE SAME ROUTE.
12.14	KZNNRCBC601NS112611 - STANGER TO CRANBROOK FROM STANGER TAXI RANK RIGHT TO BALCOMB STREET LEFT TO CHIEF ALBERT STREET PROCEED PASSING STANGER POLICE STATION, TURN RIGHT TO R102 PASSING CRANBROOK ROAD PROCEED ALONG CRANBROOK ROAD AND PASS ZILUNGISELE PRIMARY SCHOOL AND MGIMBE PRIMARY SCHOOL BOTH ON THE LEFT AND AT CRANBROOK PICK AND DROP PASSENGERS AND RETURN TO STANGER TAXI RANK ON THE SAME ROUTE.
12.15	KZNNRCBC601NS112642 - STANGER TO GROUTVILLE FROM STANGER TAXI RANK TURN RIGHT TO BALCOMB STREET AND LEFT TO ALBERT LUTHULI STREET JOIN R102 PROCEED AND TURN RIGHT TO NOKUKHANYA LUTHULI STREET PASS LUTHULI MUSEUM, TURN LEFT AT THE T JUNCTION PASS THE GRAVE YARD AT MELANDA TO DROP OFF AND PICK UP PASSENGERS AND RETURN TO STANGER TAXI RANK ON THE SAME ROUTE.
12.16	KZNNRCBC601NS112673 - STANGER TO ETHEMBENI TWO FROM STANGER TAXI RANK TURN LEFT TO BALCOMB STREET, RIGHT TO GLEDOW MILL ROAD, LEFT TO R102 TURN RIGHT TO JOIN R74 PROCEED STRAIGHT UNTIL YOU JOIN N2 SOUTH FREEWAY PROCEED AND TURN TO THE FIRST LEFT TURN OFF, TURN RIGHT TO R226 AND CROSS OVER N2 FREEWAY, TURN TO THE FIRST RIGHT PALM LAND PASSING B&B TO ETHEMBENI TWO DROP OFF AND PICK UP PASSENGERS AND RETURN TO STANGER TAXI RANK ON THE SAME ROUTE.
12.17	KZNNRCBC601NS112704 - STANGER TO TINLEY MANOR FROM STANGER TAXI RANK LEFT INTO BALCOMB STREET TURN LEFT INTO CHIEF ALBERT LUTHULI STREET PROCEED PASSING STANGER POLICE STATION TURN RIGHT TO JOIN R102 TURN LEFT TINLEY MANOR ROAD PASS UNDERNEATH THE BRIDGE PROCEED STRAIGHT TO TINLEY MANOR PICK UP AND DROP OFF AND PICK UP PASSENGERS AND RETURN TO STANGER TAXI RANK ON THE SAME ROUTE.
12.18	KZNNRCBC601NS112797 - STANGER TO MTUBATUBA FROM STANGER TAXI RANK LEFT ONTO BALCOMB STREET TURN RIGHT INTO GLEDOW MILL ROAD LEFT INTO R102 RIGHT INTO R74 PROCEED TO JOIN N2 NORTH FREEWAY PASS MTHUNZINI TOLL PLAZA, PROCEED UNTIL TURN RIGHT TO JOIN TO JOIN R18 TURN LEFT TO INYATHI ROAD AND TURN RIGHT INTO MTUBATUBA TAXI RANK, DROP OFF AND PICK UP RETURN TO STANGER TAXI RANK ON THE SAME ROUTE.
12.19	KZNNRCBC601NS112921 - STANGER TO DRIEFONTEIN FROM STANGER TAXI RANK, RIGHT BALCOMBE STREET, TURN LEFT TO CHIEF ALBERT LUTHULI STREET PROCEED PASSING STANGER POLICE STATION, TURN RIGHT TO R102 PROCEED ALONG R102, TURN RIGHT ON COMPENSATION ROAD PROCEED TO DRIEFONTEIN TAXI RANK DROP AND PICK UP PASSENGERS AND RETURN TO STANGER TAXI RANK ON THE SAME ROUTE.
12.20	KZNNRCBC601NS112952 - STANGER TO SHEFIELD FROM STANGER TAXI RANK TURN LEFT TO BALCOMB STREET TURN RIGHT TO GLEDOW MILL ROAD PROCEED AND TURN RIGHT TO JOIN R102 ALONG R102 TURN LEFT SALT ROCK ROAD AND CROSSOVER N2 FREEWAY INTO SHEFIELD BEACH ROAD PROCEED SHEFIELD BEACH ROAD DROP OFF PASSENGERS PASSING CBD TO BP GARAGE TO SHEFIELD BEACH DROP OFF AND PICK UP PASSENGERS AND RETURN TO STANGER TAXI RANK ON THE SAME ROUTE.
12.21	KZNNRCBC601NS112983 - STANGER TO GREYTOWN FROM STANGER TAXI RANK TURN LEFT INTO BALCOMB STREET TURN LEFT INTO GLEDOW MILL ROAD, RIGHT INTO KING SHAKA STREET LEFT INTO R74, PROCEED AND TURN LEFT INTO DURBAN STREET INTO GREYTOWN TAXI RANK DROP OFF AND PICK UP PASSENGERS RETURN TO STANGER TAXI RANK ON THE SAME ROUTE.
12.22	KZNNRCBC601NS113076 - STANGER TO TETE FROM STANGER TAXI RANK TURN INTO BALCOMB STREET TURN LEFT INTO CHIEF ALBERT LUTHULI PROCEED PASSING STANGER POLICE STATION TURN RIGHT R102 PROCEED TUR4 RIGHT TETE TOWNSHIP DROP OFF AND PICK UP PASSENGER AND RETURN TO STANGER TAXI RANK ON THE SAME ROUTE.
12.23	KZNNRCBC601NS113138 - STANGER TO SHOMBELA FROM STANGER TAXI RANK TURN INTO BALCOMB STREET TURN LEFT INTO CHIEF ALBERT STREET PASSING STANGER POLICE STATION TURN INTO R102 TURN RIGHT TO ZIHLABATHINI PASSING LLOYD SCHOOL TURN LEFT PROCEED TO SHOMBELA TOWNSHIP DROP OFF AND PICK UP PASSENGER AND RETURN TO STANGER TAXI RANK ON THE SAME ROUTE.
12.24	KZNNRCBC601NS113169 - STANGER TO NKOBONGO FROM STANGER TAXI RANK TURN INTO BALCOMB STREET TURN LEFT INTO CHIEF ALBERT STREET PASSING STANGER POLICE STATION TURN INTO R102 TURN RIGHT INTO CEMETERY ROAD PROCEED TO NKOBONGO TOWNSHIP DROP OFF AND PICK UP PASSENGER AND RETURN TO STANGER TAXI RANK ON THE SAME ROUTE.
12.25	KZNNRCBC601NS113200 - STANGER TO SHAKASKRAAL (NKOBONGO) FROM STANGER TAXI RANK TURN INTO BALCOMB STREET TURN LEFT INTO CHIEF ALBERT STREET PASSING STANGER POLICE STATION TURN INTO R102 INTO SHAKASKRAAL CBD TURN RIGHT INTO SCHOOL ROAD PROCEED TO NKOBONGO TOWNSHIP DROP OFF AND PICK UP PASSENGER AND RETURN TO STANGER TAXI RANK ON THE SAME ROUTE.
12.26	KZNNRCBC601NS113231 - STANGER TO GROUTVILLE FROM STANGER TAXI RANK TURN INTO BALCOMB STREET TURN LEFT INTO CHIEF ALBERT STREET PASSING STANGER POLICE STATION TURN RIGHT TO JOIN R102 PASSING NONHLEJU HIGH SCHOOL AT GROUTVILLE DROP OFF AND PICK UP PASSENGER AND TURN RIGHT TO R93 AT GROUTVILLE DROP OFF AND PICK UP PASSENGERS AND RETURN TO STANGER TAXI RANK ON THE SAME ROUTE.
12.27	KZNNRCBC601NS113417 - STANGER TO NYATHIKAZI FROM STANGER TAXI RANK TURN INTO BALCOMB STREET TURN RIGHT GLEDOW MILL ROAD, TURN LEFT INTO R102, TURN LEFT TO DARNALL ROAD, TURN LEFT AND PROCEED NYATHIKAZI PROCEED TO NYATHIKAZI DROP OFF AND PICK UP PASSENGER AND RETURN TO STANGER TAXI RANK ON THE SAME ROUTE.
12.28	KZNNRCBC601NS113479 - STANGER TO HLOMENDLINI. FROM STANGER TAXI RANK TURN LEFT INTO BALCOMB STREET TURN RIGHT INTO GLEDOW MILL ROAD, TURN LEFT INTO R102 PROCEED, TURN LEFT BWOOD ROAD PASS BP GARAGE PROCEED HLOMENDLINI TOWNSHIP DROP OFF AND PICK UP PASSENGERS AND RETURN TO STANGER TAXI RANK ON THE SAME ROUTE.



## transport

Department:  
Transport  
Province of KwaZulu-Natal

## GAZETTE

LGKZNG44-2020-FEB

REGION: ALL

1) <b>Application Number:</b> APP0121723	2) <b>Gazette Number:</b> LGKZNG44-2020-FEB
3) <b>Applicant:</b> MN MHLONGO <b>ID NO.</b> 7202265373089 <b>Association:</b> STANGER TAXI OWNERS ASSOCIATION	4) <b>Applicant Address:</b> P.O BOX 4555 KWADUKUZA 4450
5) <b>Existing Licence Holder:</b> NOT APPLICABLE <b>ID NO.</b> NOT APPLICABLE	6) <b>Existing Licence Holder Address:</b> NOT APPLICABLE
7) <b>Type of application:</b> NEW OPERATING LICENCE	8) <b>Operating Licence Number:</b> NOTAVAILABLE
9) <b>Vehicle Type:</b> MINIBUS	10) 1 X 15 (SEATED) + 0 (STANDING)
11) <b>Region:</b> ILEMBE	
12.1	22027Q2201EM10191823 - STANGER TO MANGUZI FROM STANGER TAXI RANK AT THE CORNER OF CATO STREET AND BALCOMB STREET, TURN LEFT INTO BALCOMB STREET, TURN RIGHT INTO GLEDOWMILL ROAD, TURN LEFT INTO R102 PASSING MANDINI, GINGINDLOVU AND TURN LEFT INTO R66, TURN RIGHT INTO R102 TO MTHUNZINI, PASS MTUNZINI, PASS EMPANGENI USING R102 JOIN N2 TO MTUBATUBA PASS HLUHLUWE, PASS MKHUZE, TURN RIGHT INTO R522/1 PASS JOZINI PROCEED AND TURN RIGHT INTO R55/2 PROCEED TO OPHONDWENI AND DROP OFF PASSENGERS PROCEED AND JOIN R22, PROCEED UNTIL MANGUZI THEN TURN RIGHT INTO MANGUZI TAXI RANK (DROP OFF AND PICK UP PASSENGERS AND BACK TO STANGER TAXI RANK)
12.2	22027Q2202HJ00191826 - STANGER TO BALLITO BAY. FROM STANGER TAXI RANK AT THE CORNER OF CATO AND BALCOMB STREET, TURN LEFT INTO BALCOMB STREET, TURN RIGHT INTO GLEDOWMILL ROAD, TURN RIGHT INTO R102 PASS NTSHAWINI, MELLVILLE, GROUTVILLE START PICKING UP AND DROPPING OFF AT ETETE PROCEED TO SHAKASKRAAL RAILWAY STATION ( PICK AND DROP) PROCEED AND TURN LEFT INTO SALT ROCK ROAD CROSS N FREEWAY PROCEED PASS SIZANI SCHOOL, PASS SHELL GARAGE, PASS SALT ROCK HOTEL, JOIN DOLPHIN CRESCENT ROAD, JOIN OCEAN DRIVE, JOIN DOLPHIN CRESCENT PROCEED AND TURN RIGHT INTO COMPENSATION BEACH BOULEVARD ROAD PROCEED AND TURN INTO TAXI STOP NEXT TO SPAR (DROP OFF AND PICK UP PASSENGERS), RETURN USING COMPENSATION BEACH ROAD, TURN LEFT TO JOIN HAWKINS ROAD, LEFT INTO BALLITO DRIVE PASS CALTEX GARAGE PROCEED TO A TRAFFIC CIRCLE AND TURN LEFT INTO BALLITO BUSINESS PARK ( DROP OFF AND PICK UP PASSENGERS) RETURN TO STANGER TAXI RANK USING BALLITO DRIVE TURN LEFT TO JOIN N2 PROCEED TURN LEFT TO JOIN SALT ROCK ROAD, TURN RIGHT TO JOIN R102 PASS UMHLEALI POLICE STATION, PASS STANGER POLICE STATION JOIN ALBERT LUTHULI STREET, TURN RIGHT INTO BALCOMB STREET AND TURN LEFT INTO STANGER TAXI RANK ( DROP OFF AND PICK UP PASSENGERS).
12.3	22027Q22068T10191820 - STANGER TO PIETERMARITZBURG. FROM STANGER TAXI RANK RIGHT AT THE CORNER OF CATO AND BALCOMB STREET, TURN RIGHT INTO BALCOMB STREET, TURN LEFT INTO CATO STREET, TURN RIGHT INTO MAHTMA GHANDI STREET WHICH BECOMES ALBERT LUTHULI STREET, JOIN R4, PASS MAPHUMULO, PASS KRANSKOP AND PROCEED WITH R74 PROCEED AND TURN LEFT INTO R33 PROCEED PASSING SEVEN OAK, PASS NEW HANOVER PROCEED WITH R33 AND TURN LEFT TO BHAMBATHA ROAD WHICH BECOMES DR CHOTA MOTALA ROAD BECOMING CHURCH STREET TURN LEFT TO PIETERMARITZBURG TAXI RANK (DROP OFF AND PICK UP PASSENGERS TO STANGER TAXI RANK USING THE SAME ROUTE).
12.4	22027Q2206W100191815 - STANGER TO DARNALL FROM STANGER TAXI RANK AT THE CORNER OF CATO STREET AND BALCOMB STREET, TURN LEFT INTO BALCOMB STREET, TURN RIGHT INTO GLEDOWMILL ROAD, TURN LEFT INTO R102 TURN LEFT INTO D159 CROSS RAILWAY BRIDGE (PICK AND DROP PASSENGERS) PROCEED AND TURN RIGHT, CROSS A BRIDGE TOWARDS HULLET SUGARMILL DROP OFF AND PICK UP PASSENGERS AT THE CORNER OF NALLAH AND SAMARDEE ROAD I DARNALL.
12.5	22027Q2209QU10191818 - STANGER TO MANDENI. FROM STANGER TAXI RANK AT THE CORNER OF CATO AND BALCOMB STREET, TURN LEFT INTO BALCOMB STREET, TURN RIGHT INTO GLEDOWMILL ROAD, TURN LEFT TO JOIN R102 PROCEED PASSING NEWGEUDELAND, DARNAL, ZINKWAZI, FORT PEARSON TUGELA, TURN LEFT TO JOIN D258 PROCEED AND TURN RIGHT INTO P459 PROCEED AND TURN LEFT AT THE SET OF ROBOTS, PROCEED AND TURN LEFT INTO MANDENI TAXI RANK, DROP OFF PASSENGERS AND PICK UP PASSENGERS TO STANGER TAXI RANK USING THE SAME ROUTE.
12.6	22027Q2202HJ00197122 - STANGER TO BALLITO BAY. FROM STANGER TAXI RANK AT THE CORNER OF CATO AND BALCOMB STREET, TURN LEFT INTO BALCOMB STREET, TURN RIGHT INTO GLEDOWMILL ROAD, TURN RIGHT INTO R102 PASS NTSHAWINI, MELLVILLE, GROUTVILLE START PICKING UP AND DROPPING OFF AT ETETE PROCEED TO SHAKASKRAAL RAILWAY STATION ( PICK AND DROP) PROCEED AND TURN LEFT INTO SALT ROCK ROAD CROSS N FREEWAY PROCEED PASS SIZANI SCHOOL, PASS SHELL GARAGE, PASS SALT ROCK HOTEL, JOIN DOLPHIN CRESCENT ROAD, JOIN OCEAN DRIVE, JOIN DOLPHIN CRESCENT PROCEED AND TURN RIGHT INTO COMPENSATION BEACH BOULEVARD ROAD PROCEED AND TURN INTO TAXI STOP NEXT TO SPAR (DROP OFF AND PICK UP PASSENGERS), RETURN USING COMPENSATION BEACH ROAD, TURN LEFT TO JOIN HAWKINS ROAD, LEFT INTO BALLITO DRIVE PASS CALTEX GARAGE PROCEED TO A TRAFFIC CIRCLE AND TURN LEFT INTO BALLITO BUSINESS PARK ( DROP OFF AND PICK UP PASSENGERS) RETURN TO STANGER TAXI RANK USING BALLITO DRIVE TURN LEFT TO JOIN N2 PROCEED TURN LEFT TO JOIN SALT ROCK ROAD, TURN RIGHT TO JOIN R102 PASS UMHLEALI POLICE STATION, PASS STANGER POLICE STATION JOIN ALBERT LUTHULI STREET, TURN RIGHT INTO BALCOMB STREET AND TURN LEFT INTO STANGER TAXI RANK ( DROP OFF AND PICK UP PASSENGERS).
12.7	KZNNRBC601NS112332 - STANGER TO NTSHAWINI FROM STANGER TAXI RANK TURN RIGHT TO BALCOMB STREET TURN LEFT INTO CHIEF ALBERT STREET PROCEED STANGER PASSING POLICE STATION JOIN R102 TURN RIGHT AT GLEDOW CROSSING AND TURN RIGHT INTO NTSHAWINI AREA THEN LEFT AT MAGANGA COTTAGE TO DROP AND PICK PASSENGERS AND RETURN TO STANGER TAXI RANK ON THE SAME.
12.8	KZNNRBC601NS112363 - STANGER TO THEMENI ONE FROM STANGER TAXI RANK TURN LEFT TO BALCOMB STREET TURN RIGHT TO R102, TURN LEFT BEFORE PASSING GROUTVILLE HIGH SCHOOL THEN INTO D226 AT THEMENI ONE (MOSTLY STOP) TO DROP OFF AND PICK UP PASSENGERS AND RETURN TO STANGER TAXI RANK ON THE SAME ROUTE
12.9	KZNNRBC601NS112394 - STANGER TO GLEDOW MILL FROM STANGER TAXI RANK TURN LEFT TO BALCOMB STREET TURN RIGHT INTO GLEDOW MILL ROAD CROSS R102 THEN PROCEED ALONG GLEDOW MILL ROAD PASSING GLEDOW SUGAR MILL DROP OFF PASSENGERS TO GLEDOW MINI MARKET AND DROP OFF AND PICK UP PASSENGERS PROCEED TO GLEDOW MILL MINI MARKET AND DROP OFF AND PICK UP PASSENGERS AND RETURN TO STANGER TAXI RANK IN THE SAME ROUTE.
12.10	KZNNRBC601NS112425 - STANGER TO BLYTHEDALE BEACH FROM STANGER TAXI RANK TURN LEFT INTO BALCOMB STREET, RIGHT INTO GLEDOW MILL ROAD TURN LEFT INTO R102 TURN RIGHT INTO R74 PROCEED TO BLYTHEDALE BEACH TO DROP OFF AND PICK UP PASSENGERS AND RETURN TO STANGER TAXI RANK ON THE SAMEROUTE.
12.11	KZNNRBC601NS112487 - STANGER TO SHAKAVILLE FROM STANGER TAXI RANK TURN LEFT TO BALCOMB STREET TURN LEFT INTO GLEDOW MILL ROAD TURN RIGHT INTO KING SHAKA, TURN LEFT INTO MAHATMA GANDI ROAD TURN RIGHT INTO CATO STREET ALONG SHAKAVILLE, DROP OFF PASSENGER AND PICK UP TURN LEFT TO BAUHINIA RIGHT INTO SHAKAVILLE STREET LEFT TO SCHOOL STREET LEFT TO MDIMA RIGHT TO MAFAVUKE, RIGHT TO NOBAMBA RIGHT TO MFECANE AND DROP OFF AND PICK UP PASSENGERS AND RETURN TO STANGER TAXI RANK ON THE SAME ROUTE.



## transport

Department:  
Transport  
Province of KwaZulu-Natal

## GAZETTE

LGKZNG44-2020-FEB

REGION: ALL

12.12	KZNNRCBC601NS112518 - STANGER TO LINDELANI FROM STANGER TAXI RANK RIGHT INTO BALCOMB STREET LEFT INTO GLEDOW MILL ROAD, TURN RIGHT INTO KING SHAKA PROCEED INTO DOESBURG ROAD, LEFT INTO LINDELANI ROAD DROP OFF AND PICK UP PASSENGERS AND RETURN TO STANGER TAXI RANK ON THE SAME ROUTE.
12.13	KZNNRCBC601NS112580 - STANGER TO CHARLOTTEDALE FROM STANGER TAXI RANK, TURN RIGHT INTO GLEDOW MILL ROAD, TURN RIGHT INTO R102 PROCEED ALONG R102, TURN LEFT AND PASS GROUTVILLE CLINIC PASS ALDENVILLE PRIMARY SCHOOL PASS THE CHARLOTTEDALE RAILWAY STATION, TURN LEFT TO CHARLOTTEDALE INFORMAL SETTLEMENT, PICK UP AND DROP PASSENGERS AND RETURN TO STANGER TAXI RANK ON THE SAME ROUTE.
12.14	KZNNRCBC601NS112611 - STANGER TO CRANBROOK FROM STANGER TAXI RANK RIGHT TO BALCOMB STREET LEFT TO CHIEF ALBERT STREET PROCEED PASSING STANGER POLICE STATION, TURN RIGHT TO R102 PASSING CRANBROOK ROAD PROCEED ALONG CRANBROOK ROAD AND PASS ZILUNGISELE PRIMARY SCHOOL AND MGIMBE PRIMARY SCHOOL BOTH ON THE LEFT AND AT CRANBROOK PICK AND DROP PASSENGERS AND RETURN TO STANGER TAXI RANK ON THE SAME ROUTE.
12.15	KZNNRCBC601NS112642 - STANGER TO GROUTVILLE FROM STANGER TAXI RANK TURN RIGHT TO BALCOMB STREET AND LEFT TO ALBERT LUTHULI STREET JOIN R102 PROCEED AND TURN RIGHT TO NOKUKHANYA LUTHULI STREET PASS LUTHULI MUSEUM, TURN LEFT AT THE T JUNCTION PASS THE GRAVE YARD AT MELANDA TO DROP OFF AND PICK UP PASSENGERS AND RETURN TO STANGER TAXI RANK ON THE SAME ROUTE.
12.16	KZNNRCBC601NS112673 - STANGER TO ETHEMBENI TWO FROM STANGER TAXI RANK TURN LEFT TO BALCOMB STREET, RIGHT TO GLEDOW MILL ROAD, LEFT TO R102 TURN RIGHT TO JOIN R74 PROCEED STRAIGHT UNTIL YOU JOIN N2 SOUTH FREEWAY PROCEED AND TURN TO THE FIRST LEFT TURN OFF, TURN RIGHT TO R226 AND CROSS OVER N2 FREEWAY, TURN TO THE FIRST RIGHT PALM LAND PASSING B&B TO ETHEMBENI TWO DROP OFF AND PICK UP PASSENGERS AND RETURN TO STANGER TAXI RANK ON THE SAME ROUTE.
12.17	KZNNRCBC601NS112704 - STANGER TO TINLEY MANOR FROM STANGER TAXI RANK LEFT INTO BALCOMB STREET TURN LEFT INTO CHIEF ALBERT LUTHULI STREET PROCEED PASSING STANGER POLICE STATION TURN RIGHT TO JOIN R102 TURN LEFT TINLEY MANOR ROAD PASS UNDERNEATH THE BRIDGE PROCEED STRAIGHT TO TINLEY MANOR PICK UP AND DROP OFF AND PICK UP PASSENGERS AND RETURN TO STANGER TAXI RANK ON THE SAME ROUTE.
12.18	KZNNRCBC601NS112797 - STANGER TO MTUBATUBA FROM STANGER TAXI RANK LEFT ONTO BALCOMB STREET TURN RIGHT INTO GLEDOW MILL ROAD LEFT INTO R102 RIGHT INTO R74 PROCEED TO JOIN N2 NORTH FREEWAY PASS MTHUNZINI TOLL PLAZA, PROCEED UNTIL TURN RIGHT TO JOIN TO JOIN R18 TURN LEFT TO INYATHI ROAD AND TURN RIGHT INTO MTUBATUBA TAXI RANK, DROP OFF AND PICK UP RETURN TO STANGER TAXI RANK ON THE SAME ROUTE.
12.19	KZNNRCBC601NS112921 - STANGER TO DRIEFONTEIN FROM STANGER TAXI RANK, RIGHT BALCOMBE STREET, TURN LEFT TO CHIEF ALBERT LUTHULI STREET PROCEED PASSING STANGER POLICE STATION, TURN RIGHT TO R102 PROCEED ALONG R102, TURN RIGHT ON COMPENSATION ROAD PROCEED TO DRIEFONTEIN TAXI RANK DROP AND PICK UP PASSENGERS AND RETURN TO STANGER TAXI RANK ON THE SAME ROUTE.
12.20	KZNNRCBC601NS112952 - STANGER TO SHEFIELD FROM STANGER TAXI RANK TURN LEFT TO BALCOMB STREET TURN RIGHT TO GLEDOW MILL ROAD PROCEED AND TURN RIGHT TO JOIN R102 ALONG R102 TURN LEFT SALT ROCK ROAD AND CROSSOVER N2 FREEWAY INTO SHEFIELD BEACH ROAD PROCEED SHEFIELD BEACH ROAD DROP OFF PASSENGERS PASSING CBD TO BP GARAGE TO SHEFIELD BEACH DROP OFF AND PICK UP PASSENGERS AND RETURN TO STANGER TAXI RANK ON THE SAME ROUTE.
12.21	KZNNRCBC601NS112983 - STANGER TO GREYTOWN FROM STANGER TAXI RANK TURN LEFT INTO BALCOMB STREET TURN LEFT INTO GLEDOW MILL ROAD, RIGHT INTO KING SHAKA STREET LEFT INTO R74, PROCEED AND TURN LEFT INTO DURBAN STREET INTO GREYTOWN TAXI RANK DROP OFF AND PICK UP PASSENGERS RETURN TO STANGER TAXI RANK ON THE SAME ROUTE.
12.22	KZNNRCBC601NS113076 - STANGER TO TETE FROM STANGER TAXI RANK TURN INTO BALCOMB STREET TURN LEFT INTO CHIEF ALBERT LUTHULI PROCEED PASSING STANGER POLICE STATION TURN RIGHT R102 PROCEED TUR4 RIGHT TETE TOWNSHIP DROP OFF AND PICK UP PASSENGER AND RETURN TO STANGER TAXI RANK ON THE SAME ROUTE.
12.23	KZNNRCBC601NS113138 - STANGER TO SHOMBELA FROM STANGER TAXI RANK TURN INTO BALCOMB STREET TURN LEFT INTO CHIEF ALBERT STREET PASSING STANGER POLICE STATION TURN INTO R102 TURN RIGHT TO ZIHLABATHINI PASSING LLOYD SCHOOL TURN LEFT PROCEED TO SHOMBELA TOWNSHIP DROP OFF AND PICK UP PASSENGER AND RETURN TO STANGER TAXI RANK ON THE SAME ROUTE.
12.24	KZNNRCBC601NS113169 - STANGER TO NKOBONGO FROM STANGER TAXI RANK TURN INTO BALCOMB STREET TURN LEFT INTO CHIEF ALBERT STREET PASSING STANGER POLICE STATION TURN INTO R102 TURN RIGHT INTO CEMETERY ROAD PROCEED TO NKOBONGO TOWNSHIP DROP OFF AND PICK UP PASSENGER AND RETURN TO STANGER TAXI RANK ON THE SAME ROUTE.
12.25	KZNNRCBC601NS113200 - STANGER TO SHAKASKRAAL (NKOBONGO) FROM STANGER TAXI RANK TURN INTO BALCOMB STREET TURN LEFT INTO CHIEF ALBERT STREET PASSING STANGER POLICE STATION TURN INTO R102 INTO SHAKASKRAAL CBD TURN RIGHT INTO SCHOOL ROAD PROCEED TO NKOBONGO TOWNSHIP DROP OFF AND PICK UP PASSENGER AND RETURN TO STANGER TAXI RANK ON THE SAME ROUTE.
12.26	KZNNRCBC601NS113231 - STANGER TO GROUTVILLE FROM STANGER TAXI RANK TURN INTO BALCOMB STREET TURN LEFT INTO CHIEF ALBERT STREET PASSING STANGER POLICE STATION TURN RIGHT TO JOIN R102 PASSING NONHLEJU HIGH SCHOOL AT GROUTVILLE DROP OFF AND PICK UP PASSENGER AND TURN RIGHT TO R93 AT GROUTVILLE DROP OFF AND PICK UP PASSENGERS AND RETURN TO STANGER TAXI RANK ON THE SAME ROUTE.
12.27	KZNNRCBC601NS113417 - STANGER TO NYATHIKAZI FROM STANGER TAXI RANK TURN INTO BALCOMB STREET TURN RIGHT GLEDOW MILL ROAD, TURN LEFT INTO R102, TURN LEFT TO DARNALL ROAD, TURN LEFT AND PROCEED NYATHIKAZI PROCEED TO NYATHIKAZI DROP OFF AND PICK UP PASSENGER AND RETURN TO STANGER TAXI RANK ON THE SAME ROUTE.
12.28	KZNNRCBC601NS113479 - STANGER TO HLOMENDLINI. FROM STANGER TAXI RANK TURN LEFT INTO BALCOMB STREET TURN RIGHT INTO GLEDOW MILL ROAD, TURN LEFT INTO R102 PROCEED, TURN LEFT BWOOD ROAD PASS BP GARAGE PROCEED HLOMENDLINI TOWNSHIP DROP OFF AND PICK UP PASSENGERS AND RETURN TO STANGER TAXI RANK ON THE SAME ROUTE.



## transport

Department:  
Transport  
Province of KwaZulu-Natal

## GAZETTE

LGKZNG44-2020-FEB

REGION: ALL

1) <b>Application Number:</b> APP0121732	2) <b>Gazette Number:</b> LGKZNG44-2020-FEB
3) <b>Applicant:</b> SB MSELEKU <b>ID NO.</b> 7702055321081 <b>Association:</b> KWA-MASHU TAXI OWNERS ASSOCIATION	4) <b>Applicant Address:</b> 292 MDONI ROAD KWAMASHU 4360
5) <b>Existing Licence Holder:</b> SB PHEWA <b>ID NO.</b> 5712185706087	6) <b>Existing Licence Holder Address:</b> 48 LISBURN ROAD CATOR MANOR CATOR MANOR KWA-ZULU NATAL 4001
7) <b>Type of application:</b> NORMAL TRANSFER	8) <b>Operating Licence Number:</b> LGKZN1403002419
9) <b>Vehicle Type:</b> MINIBUS	10) 1 X 9 (SEATED) + 0 (STANDING)
11) <b>Region:</b> GREATER NORTH	
12.1	<p>2206UB21004R00048164 - FROM KWAMASHU SECTIONS C,D,&amp; B,K &amp; J AND L &amp; M TO DURBAN</p> <p>2.1 C, D &amp; B:</p> <p>UBUBANE ROAD, RIGHT INTO ISIGWEGWE ROAD, INTO ISIPINGO ROAD, LEFT INTO AMANZIMTOTI ROAD, LEFT INTO MALANDELA ROAD, INTO INANDA ROAD, INTO INANDA HIGHWAY, RIGHT INTO N2, INTO WESTERN FREEWAY (N8) ALONG WESTERN FREEWAY (N8), LEFT TO BEREKA ROAD NORTH, OLD DUTCH ROAD, ALICE STREET, RIGHT INTO GREY STREET, LEFT INTO COMMERCIAL, LEFT INTO FIELD TO SOLDIER'S WAY TAXI RANK.</p> <p>ALTERNATIVELY:</p> <p>FROM COMMERCIAL ROAD, RIGHT GARDNER STREET, RIGHT INTO PINE STREET INTO WESTERN FREEWAY.</p> <p>ALTERNATIVELY:</p> <p>MALANDELA ROAD, M25, N2, INTO WESTERN FREEWAY (N8).</p> <p>2.2 K &amp; J</p> <p>NKONJANE ROAD, LEFT INTO SIGWACA ROAD, RIGHT INTO PHOTHEWE ROAD, RIGHT INTO MPANGELE ROAD, LEFT INTO MCAKA ROAD, LEFT INTO MKHAWANE ROAD, RIGHT INTO NYALA ROAD, INTO UNDLONDLO ROAD, RIGHT INTO MALANDELA ROAD, INANDA ROAD, INTO INANDA HIGHWAY, RIGHT INTO N2 INTO WESTERN FREEWAY (N8) EAST BOUND, ALONG TO WESTERN FREEWAY (N8), LEFT TO BEREKA ROAD NORTH, INTO OLD DUTCH ROAD, ALICE STREET, RIGHT INTO GREY STREET, LEFT INTO COMMERCIAL, LEFT INTO FIELD, TO SOLDIER'S WAY TAXI RANK.</p> <p>ALTERNATIVELY</p> <p>FROM COMMERCIAL ROAD, RIGHT INTO GARDNER STREET, RIGHT INTO PINE STREET TO WESTERN FREEWAY.</p> <p>ALTERNATIVELY:</p> <p>MALANDELA ROAD, M25, N2, INTO WESTERN FREEWAY (N8).</p> <p>2.3 L &amp; M:</p> <p>BHEJANE ROAD, RIGHT INTO HLOBANE ROAD, LEFT INTO LUTHULI ROAD, RIGHT INTO ZULU ROAD, LEFT INTO NTOMBELA ROAD, RIGHT INTO MALANDELA ROAD, INTO INANDA ROAD, INTO INANDA HIGHWAY, RIGHT INTO N2 WESTERN FREEWAY (N8) EAST BOUND, ALONG TO WESTERN FREEWAY (N8), LEFT TO BEREKA ROAD NORTH, INTO OLD DUTCH ROAD, ALICE STREET, RIGHT INTO GREY STREET, LEFT INTO COMMERCIAL, LEFT INTO FIELD STREET, TO SOLDIER'S WAY TAXI RANK.</p> <p>ALTERNATIVELY:</p> <p>FROM COMMERCIAL ROAD, RIGHT INTO GARDNER STREET, RIGHT INTO PINE STREET TO WESTERN FREEWAY.</p> <p>ALTERNATIVELY:</p> <p>MALANDELA ROAD, M25, N2, INTO WESTERN FREEWAY (N8).</p> <p>ALTERNATIVELY:</p> <p>NYALA ROAD, LEFT INTO PHITHI, INTO MDONI ROAD, NYALA, INTO MBONDWE ROAD, RIGHT INTO SIBISI ROAD, INTO MKHWANAZI ROAD, LEFT INTO MAKHATHINI ROAD, LEFT INTO MLANGENI ROAD, LEFT INTO NTOMBELA ROAD INTO INANDA ROAD, INTO INANDA HIGHWAY, RIGHT INTO N2 INTO WESTERN FREEWAY (N8) EAST BOUND, ALONG TO WESTERN FREEWAY (N8), LEFT TO BEREKA ROAD NORTH, INTO OLD DUTCH ROAD, ALICE STREET, RIGHT INTO GREY STREET, LEFT INTO COMMERCIAL, LEFT INTO FIELD STREET, TO SOLDIER'S WAY TAXI RANK.</p> <p>ALTERNATIVELY:</p> <p>FROM COMMERCIAL ROAD, RIGHT INTO GARDNER STREET, RIGHT INTO PINE STREET TO WESTERN FREEWAY.</p> <p>ALTERNATIVELY:</p> <p>MALANDELA ROAD, M25, N2 INTO WESTERN FREEWAY (N8).</p>
12.2	<p>2206UW21004R00048158 - KWA-MASHU TOWNSHIP TO DURBAN</p> <p>FROM KWA-MASHU TAXI RANK, INTO MALANDELA ROAD, INTO INANDA ROAD, INTO INANDA HIGHWAY, RIGHT INTO N2, INTO WESTERN FREEWAY (N8) ALONG THE WESTERN FREEWAY (N8), LEFT INTO BEREKA ROAD NORTH, INTO OLD DUTCH ROAD, ALICE STREET, RIGHT INTO GREY STREET, LEFT INTO COMMERCIAL, LEFT INTO FIELD STREET TO SOLDIER'S WAY TAXI RANK.</p> <p>FROM COMMERCIAL ROAD, TURN RIGHT INTO GARDNER STREET, RIGHT INTO PINE STREET TO WESTERN FREEWAY.</p> <p>FROM SOLDIER'S WAY TAXI RANK, TO FIELD STREET, LEFT INTO LEOPOLD STREET, TO CANNONGATE ROAD, INTO WESTERN FREEWAY (N8), INTO N2, INANDA ROAD OFF-RAMP, INANDA HIGHWAY, MALANDELA ROAD.</p>





## transport

Department:  
Transport  
Province of KwaZulu-Natal

## GAZETTE

LGKZNG44-2020-FEB

REGION: ALL

12.3	<p>2206UW2206UW00048169 - KWA-MASHU TO STANGER</p> <p>FROM APPROVED TAXI RANK IN KWA-MASHU TO APPROVED TAXI RANK IN STANGER TO VERULAM ALONG MALANDELA ROAD, RIGHT INTO M25, LEFT INTO THE N2, ALONG THE N2 LEFT INTO M41, ALONG THE M41 RIGHT INTO WICK STREET, LEFT INTO IRELAND STREET, RIGHT INTO WICK STREET, RIGHT INTO R102, PROCEED ALONG R102, PROCEED ALONG R102 TO STANGER DIRECT AND RETURN.</p>
12.4	<p>2206UW2206M100048173 - KWA-MASHU TO POINT</p> <p>INWARDS: FROM KWA-MASHU TAXI RANK INTO MALANDELA ROAD, INTO M25 INTO NORTH COAST ROAD, INTO UMGENI ROAD, LEFT INTO ARGYLE ROAD, RIGHT INTO BRICKHILL ROAD, INTO POINT ROAD, DIRECT AND RETURN.</p> <p>OUTWARDS: FROM POINT ROAD, RIGHT INTO BAY TERRACE ROAD, RIGHT INTO STANGER STREET, INTO ARGYLE ROAD, INTO UMGENI ROAD, INTO M25, LEFT INTO MALANDELA ROAD, INTO KWA-MASHU TAXI RANK.</p>
12.5	<p>2206UW2206RK00048168 - KWA-MASHU TO PINETOWN</p> <p>3 A. FROM APPROVED TAXI RANK IN KWA-MASHU TO APPROVED TAXI RANK IN PINETOWN VIA BESTER, CROSSROADS DIRECT AND RETURN. ALONG MALANDELA ROAD, LEFT INTO BHEJANE ROAD, ALONG BHEJANE ROAD, LEFT INTO SIBISI ROAD, RIGHT INTO NYALA ROAD, RIGHT INTO BHUNGEZI ROAD, RIGHT INTO NTUZUMA ACCESS, RIGHT INTO M25 ON- RAMP AND PROCEED TO BESTER'S TAXI RANK.</p> <p>ALONG MALANDELA ROAD, LEFT INTO BHEJANE ROAD, RIGHT INTO ZULU ROAD, LEFT INTO NTOMBELA ROAD, LEFT INTO MALANDELA ROAD AND PROCEED TO CROSSROADS TAXI RANK.</p> <p>FROM THE RANK AT KWA-MASHU STATION ALONG ANY OF THE ROUTES ABOVE INTO AND ALONG MALANDELA ROAD, INTO INANDA ROAD, RIGHT INTO THE N2, RIGHT INTO M19, ALONG THE M19, INTO ST. JOHN AVENUE, RIGHT INTO OLD MAIN ROAD (M1), LEFT INTO CROMPTON ROAD, RIGHT INTO HILL STREET AND PROCEED TO THE TAXI RANK.</p>



## transport

Department:  
Transport  
Province of KwaZulu-Natal

## GAZETTE

LGKZNG44-2020-FEB

REGION: ALL

1) <b>Application Number:</b> APP0121770	2) <b>Gazette Number:</b> LGKZNG44-2020-FEB
3) <b>Applicant:</b> J SITHOLE <b>ID NO.</b> 4601185360089 <b>Association:</b> MHLUMAYO TAXI ASSOCIATION	4) <b>Applicant Address:</b> PO BOX 3245 LADYSMITH 3370
5) <b>Existing Licence Holder:</b> NOT APPLICABLE <b>ID NO.</b> NOT APPLICABLE	6) <b>Existing Licence Holder Address:</b> NOT APPLICABLE
7) <b>Type of application:</b> NEW OPERATING LICENCE	8) <b>Operating Licence Number:</b> 1253487
9) <b>Vehicle Type:</b> MINIBUS	10) 1 X 11 (SEATED) + 0 (STANDING)
11) <b>Region:</b> UTHUKELA	
12.1	2202DH2202DH00054592 - MHLUMAYO TAXI RANK TO KWA THUSHANE FROM MHLUMAYO TAXI RANK TO KWA THUSHANE, KWANOGEJANE, MANGWENI, MHLONGAMVULA, LUDIMBI PRIMARY SCHOOL, TURN LEFT HLONYANA, STRAIGHT TO WEENEN TAXI RANK (ONLY DROPPING OF PASSENGERS ALLOWED) KWAMANKANDANE, TO NTOKOZWENI PRIMARY SCHOOL, LADYSMITH ROAD, TURN LEFT EZINKANTOLO, KWA SHEZI RESIDENTS, FROM EZINKANTOLO BACK TO LADYSMITH ROAD, TURN RIGHT NHLALAKAHLE MISSION, BACK TO LADYSMITH ROAD, TURN RIGHT MAHLABATHINI RESIDENTS NEAR HADEBE RESIDENTS, BACK TO LADYSMITH ROAD, TURN LEFT TO HELPMKAAR ROAD, TURN LEFT TO N11 TO SHEPSTONE ROAD, TURN LEFT TO FAIRDROUGH STREET, TURN RIGHT TO HYDE STREET, INTO GROUP, BACK TO HYDE STREET AND FAIRDROUGH STREET, TURN LEFT TO EGERTON DRIVE, TURN RIGHT TO DIAMANA STREET, CONVENT STREET (DROP OFF), TURN RIGHT TO MURCHISON STREET, TURN LEFT TO ALEXANDRA STREET, TURN RIGHT TO LYLLE STREET, TO QUEE STREET, TO POORT ROAD, TURN LEFT BATTERY STREET TO HOSPITAL AND INTO ILLING ROAD TAXI RANK AND RETURN ALONG THE SAME ROUTE.



## transport

Department:  
Transport  
Province of KwaZulu-Natal

## GAZETTE

LGKZNG44-2020-FEB

REGION: ALL

1) <b>Application Number:</b> APP0121773	2) <b>Gazette Number:</b> LGKZNG44-2020-FEB
3) <b>Applicant:</b> LA NDLELA <b>ID NO.</b> 5508140714087 <b>Association:</b> MAFUNZE MPUMUZA INADI INCWADI T.O.A	4) <b>Applicant Address:</b> NO 412499 STREET MAFAKATHINI LOCATION KWAZULU NATAL 3291
5) <b>Existing Licence Holder:</b> NOT APPLICABLE <b>ID NO.</b> NOT APPLICABLE	6) <b>Existing Licence Holder Address:</b> NOT APPLICABLE
7) <b>Type of application:</b> INCREASE IN CARRYING CAPACITY AND COV	8) <b>Operating Licence Number:</b> LGKZN0403001705
9) <b>Vehicle Type:</b> MIDIBUS	10) 1 X 21 (SEATED) + 0 (STANDING)
11) <b>Region:</b> UMGUNGUNDLOVU	
12.1	<p>22068T22068T00053561 - DINDI TO PIETERMARITZBURG</p> <p>INBOUND: FROM DINDI TERMINUS – D1126 (KPV0068) TO EAST STREET CLINIC RANK – EAST OFF BOOM (KPC0084). ROUTE: D1126, MR7, MOSES MABHIDA (EDENDALE), LANGALIBALELE (LONGMARKET), RETIEF, HOOSSEN HAFEEJEE (BERG), MASUKWANA (EAST).</p> <p>OUTBOUND: FROM EAST STREET CLINIC RANK – EAST OFF BOOM (KPC0084) TO DINDI TERMINUS – (KPV0068) ROUTE: MASUKWANA (EAST), BOON, PINE, MOSES MABHIDA (EDENDALE), MR7, D1126.</p> <p>ALTERNATIVE ROUTINGS NONE</p> <p>RESTRICTION NONE</p> <p>SPECIAL CONDITIONS NONE</p> <p>DISPUTES AGAINST MAFUNZE, MPUMUZA, INADI, INCWADI TAXI ASSOCIATION NONE.</p>
12.2	<p>22068T22068T00053563 - ELANDSKOP TO PIETERMARITZBURG</p> <p>INBOUND: FROM ELANDSKOP – ZONDI STORE TAXI TERMINUS MR7/ D1123 (KPV0023) TO BERG STREET RANK – BELOW EAST (KPC0028). ROUTE: D1122, MR7, MOSES MABHIDA (EDENDALE), LANGALIBALELE (LONGMARKET), RETIEF, HOOSSEN HAFEEJEE (BERG).</p> <p>OUTBOUND: FROM EAST STREET RANK NO.5 – BELOW EAST (KPC0028) TO ELANDSKOP – ZONDI STORE TAXI TERMINUS MR &amp; D1122(KPV0023). ROUTE: HOOSSEN HAFEEJEE (BERG), MASUKWANA (EAST), BOOM, PIETERMARITZ, PINE, MOSES MABHIDA (EDENDALE), MR7, D1122.</p> <p>ALTERNATIVE ROUTINGS NONE.</p> <p>RESTRICTION. NONE.</p> <p>SPECIAL CONDITIONS NONE</p> <p>DISPUTES AGAINST MAFUNZE, MPUMUZA, INADI, INCWADI TAXI ASSOCIATION.</p>
12.3	<p>22068T22068T00053559 - MAGWAGWA TO PIETERMARITZBURG</p> <p>INBOUND: FROM MAGWAGWA TERMINUS – P390 (KPV0016). ROUTE: VIA P390, P399, MR7, EDENDALE, LONGMARKET, RETIEF, BERG TO EAST STREET CLINIC RANK – EAST OF BOOM (KPC0084).</p> <p>OUTBOUND: FROM EAST STREET CLINIC RANK- EAST OFF BOOM (KPC0084) ROUTE: VIA EAST, BOOM, PINE, KEATE, EDENDALE, MR7, P390, P399 TO MAGWAGWA TERMINUS – P390 (KPV0016).</p>
12.4	<p>22068T22068T00053560 - TAFULENI TO PIETERMARITZBURG</p> <p>INBOUND: FROM TAFULENI TERMINUS – D1128 (KPV0062) ROUTE VIA D1128, MR7, EDENDALE, LONGMARKET, RETIEF, BERG, EAST TO EAST STREET CLINIC RANK – EAST OF BOOM (KPC0084).</p> <p>OUTBOUND: FROM EAST STREET CLINIC RANK- EAST OFF BOOM (KPC0084) ROUTE VIA EAST, BOOM, PINE, KEATE, EDENDALE, MR7, D1128 TO TAFULENI TERMINUS – D1128 (KPV0062).</p>
12.5	<p>22068T22068T00053564 - 9. DEEPDALE TO PIETERMARITZBURG</p> <p>INBOUND FROM: DEEPDALE TO BERG STREET RANK NO.5 – BELOW EAST (KPC0028).</p> <p>ROUTE: P124, MR7, MOSES MABHIDA (EDENDALE), LANGALIBALELE (LONGMARKET), RETIEF, HOOSSEN HAFEEJEE (BERG).</p> <p>OUTBOUND FROM: BERG STREET RANK NO.5 – BELOW EAST (KPC0028) TO DEEPDALE.</p> <p>ROUTE: HOOSSEN HAFEEJEE (BERG), MASUKWANA (EAST), PIETERMARITZ, PINE, MOSES MABHIDA (EDENDALE), MR7, P124.</p> <p>ALTERNATIVE ROUTINGS NONE</p> <p>RESTRICTION NONE</p> <p>SPECIAL CONDITIONS NONE</p> <p>DISPUTES AGAINST MAFUNZE, MPUMUZA, INADI, INCWADI TAXI ASSOCIATION NONE.</p>



## transport

Department:  
Transport  
Province of KwaZulu-Natal

## GAZETTE

LGKZNG44-2020-FEB

REGION: ALL

12.6	<p>22068T22068T00053565 - 10. NCWADI TO PIETERMARITZBURG</p> <p>INBOUND FROM: NCWADI TO BERG STREET RANK NO.5 – BELOW EAST (KPC0028).</p> <p>ROUTE: P121, MR7, MOSES MABHIDA (EDENDALE), LANGALIBALELE (LONGMARKET), RETIEF, HOUSEN HAFEEJEE (BERG).</p> <p>OUTBOUND FROM: BERG STREET RANK NO.5 – BELOW EAST (KPC0028) TO NCWADI.</p> <p>ROUTE: HOUSEN HAFEEJEE (BERG), MASUKWANA (EAST), PIETERMARITZ, PINE, MOSES MABHIDA (EDENDALE), MR7, P121.</p> <p>DISPUTES AGAINST MAFUNZE, MPUMUZA, INADI, INCWADI TAXI ASSOCIATION NONE</p>
12.7	<p>22068T22068T00053566 - 11. QANDA TO PIETERMARITZBURG</p> <p>INBOUND FROM: QANDA TERMINUS – D1127 (KPV0065) TO EAST STREET CLINIC RANK – EAST OFF BOOM (KPC0084).</p> <p>ROUTE: D1127, MR7, MOSES MABHIDA (EDENDALE), LANGALIBALELE (LONGMARKET), RETIEF, HOUSEN HAFEEJEE (BERG), MASUKWANA (EAST).</p> <p>OUTBOUND FROM: EAST STREET CLINIC RANK – EAST OFF BOOM (KPC0084) TO QANDA TERMINUS – D1127 (KPV0065).</p> <p>ROUTE: MASUKWANA (EAST), BOOM, PINE, MOSES MABHIDA (EDENDALE) MR7, D1127.</p> <p>ALTERNATIVE ROUTINGS NONE RESTRICTION NONE SPECIAL CONDITIONS NONE DISPUTES AGAINST MAFUNZE, MPUMUZA, INADI, INCWADI TAXI ASSOCIATION NONE.</p>
12.8	<p>22068T22068T00053555 - 1. MAFUNZE TO PIETERMARITZBURG</p> <p>INBOUND. FROM: MAFUNZE ROUTE VIA D1123, D1124, MR 7, EDENDALE, LONGMARKET, RETIEF, BERG TO BERG STREET RANK NO.5 – BELOW EAST (KPC0028).</p> <p>OUTBOUND. FROM BERG STREET RANK NO. 5 - BELOW EAST (KPC0028)" ROUTE VIA BERG, EAST, PIETERMARITZ, PINE, KEATE, EDENDALE, MR7, D1124, D1123 TO MAFUNZE – D1123(KPV0036).</p>
12.9	<p>22068T22068T00053556 - 2. GIBSON GATE TO PIETERMARITZBURG</p> <p>INBOUND FROM: GIBSON GATE TERMINUS – SEVONTEIN PRISON (KPV0032).</p> <p>ROUTE: VIA UNNAMED ROAD, D1124, MR7, EDENDALE, LONGMARKET, RETIEF, BERG TO BERG STREET RANK NO.5 – BELOW EAST (KPC0028).</p> <p>OUTBOUND FROM: BERG STREET RANK, NO. 5 BELOW EAST (KPC0028).</p> <p>ROUTE VIA BERG, EAST, PIETERMARITZ, PINE, KEATE, EDENDALE, MR7, D1124, UNNAMED ROAD TO GIBSON GATE TERMINUS – SEVONTEIN PRISON (KPV0032).</p>
12.10	<p>22068T22068T00053557 - 3. ZONDI STORE TO PIETERMARITZBURG .</p> <p>INBOUND FROM: MAFKATHINI – ZONDI STORE – D1122/P 402 (KPV0012).</p> <p>ROUTE VIA D1122, MR7, EDENDALE, LONGMARKET, RETIEF, BERG TO BERG STREET RANK NO5 – BELOW EAST (KPC0028).</p> <p>OUTBOUND FROM: BERG STREET RANK NO.5 BELOW EAST (KPC0028).</p> <p>ROUTE VIA BERG, EAST, PIETERMARITZ, PINE, KEATE, EDENDALE, MR7, D112 TO MAFKATHINI – ZONDI STORE – D1122/P402 (KPV0012).</p>
12.11	<p>22068T22068T00053558 - 4. MASWAZINI TO PIETERMARITZBURG</p> <p>INBOUND FROM: MASWAZINI TERMINUS – D1139 (KPV0084).</p> <p>ROUTE VIA D1139, P402, MR7, EDENDALE, LONGMARKET, RETIEF, BERG TO BERG STREET RANK NO5 – BELOW EAST (KPC0028).</p> <p>OUTBOUND FROM: BERG STREET RANK NO.5 BELOW EAST (KPC0028)</p> <p>"ROUTE VIA BERG, EAST, PIETERMARITZ, PINE, KEATE, EDENDALE, MR7, D1139 TO MASWAZINI TERMINUS – D1139 (KPV0084).</p>



## transport

Department:  
Transport  
Province of KwaZulu-Natal

## GAZETTE

LGKZNG44-2020-FEB

REGION: ALL

1) <b>Application Number:</b> APP0121775	2) <b>Gazette Number:</b> LGKZNG44-2020-FEB
3) <b>Applicant:</b> V CHOTOKI <b>ID NO.</b> 8102055084087 <b>Association:</b> CHATSWORTH MINIBUS ASSOCIATION	4) <b>Applicant Address:</b> 75 PERIDOI AVENUE ARENA ARENA PARK, CHATSWORTH DURBAN KWA-ZULU NATAL 4092
5) <b>Existing Licence Holder:</b> NOT APPLICABLE <b>ID NO.</b> NOT APPLICABLE	6) <b>Existing Licence Holder Address:</b> NOT APPLICABLE
7) <b>Type of application:</b> NEW OPERATING LICENCE	8) <b>Operating Licence Number:</b> NOTAVAILABLE
9) <b>Vehicle Type:</b> MINIBUS	10) 1 X 14 (SEATED) + 0 (STANDING)
11) <b>Region:</b> NINGIZMU 2	
12.1	21004R21004R00050288 - RESTRICTIONS ROUTE 5 ( FROM CHECKERS CENTRE IN JOYHURST STREET IN CHATSWORTH, TO DURBAN) IS LIMITED TO 300 VEHICLES PER DAY TO BE IDENTIFIED BY THE TAXI ASSOCIATION BY MEANS OF AN OPERATIONAL SCHEDULE WHICH MUST BE SUBMITTED TO THE BOARD AND THE METRO POLICE ON A MONTHLY BASIS OR WHEN A CHANGE OCCURS.
12.2	22064S22064S00050291 - MONTFORD TO MONTFORD  FROM RANK NO. 113 AT MONTFORD SHOPPING COMPLEX TO SEVEN TANKS, LEFT INTO ROAD 701, RIGHT INTO ROAD 702, RIGHT INTO ROAD 704, RIGHT INTO NATURE RESERVE ROAD, PROCEED TO SEVEN TANKS AND RETURN ALONG THE FORWARD ROUTE IN REVERSE TO RANK NO.113 AT MONTFORD SHOPPING COMPLEX.
12.3	22064X21004R00050283 - CHATSWORTH TO DURBAN METRO FROM PRIVATE RANKING FACILITIES : CHECKERS CENTRE IN JOYHURST STREET TO SHALLCROSS RIDGE CENTRE IN LINK ROAD, TURN RIGHT INTO JOYHURST STREET, TURN RIGHT INTO CHATSWORTH CIRCLE, LEFT INTO CROFTDENE DRIVE, RIGHT INTO MONTDENE DRIVE, LEFT INTO ROAD 702, LEFT INTO ROAD 701, RIGHT INTO ROAD 751, RIGHT INTO MOORTON DRIVE, LEFT INTO ARENA PARK DRIVE, RIGHT INTO MOORCROSS DRIVE, RIGHT INTO CROSSMOOR DRIVE, LEFT INTO MOORCROSS DRIVE, RIGHT INTO KLAARWATER ROAD, RIGHT INTO LINK ROAD, UP UNTIL SHALLCROSS RIDGE CENTRE AND RETURN ALONG THE SAME ROUTE TO CHECKERS CENTRE IN JOYHURST STREET.
12.4	22064X21004R00050286 - CHECKERS CENTRE IN JOYHURST STREET IN CHATSWORTH, TO DURBAN:  FROM CHECKERS CENTRE IN JOYHURST STREET, CHATSWORTH, RIGHT INTO MAIN STREET, LEFT INTO CHATSDENE STREET, RIGHT INTO FLORENCE NIGHTINGALE DRIVE, LEFT INTO HIGGINSON HIGHWAY, RIGHT INTO CROSSMOOR DRIVE, LEFT INTO MOORCROSS DRIVE, LEFT INTO ROAD 124 UP UNTIL THE CORNER WITH KLAARWATER DRIVE, AND RETURN ALONG ROAD 124, LEFT INTO MOORCROSS DRIVE, INTO ARENA PARK DRIVE, RIGHT INTO MOORTON DRIVE, LEFT INTO ROAD 751, LEFT INTO ROAD 701, RIGHT INTO 702, RIGHT INTO ROAD 502, LEFT INTO ROAD 501, RIGHT INTO ARENA PARK DRIVE, LEFT INTO CHATSWORTH CIRCLE, RIGHT INTO MAIN STREET, INTO ROAD 301, RIGHT INTO WOODHURST DRIVE, INTO COLLIER AVENUE, RIGHT INTO CHATSWORTH MAIN ROAD, INTO PELICAN DRIVE, LEFT INTO HAVENSIDE DRIVE, RIGHT INTO IMPALA DRIVE, RIGHT INTO HIGGINSON HIGHWAY, INTO GRIMBYS ROAD, LEFT INTO SOUTH COAST ROAD, RIGHT INTO SOUTHERN FREEWAY, LEFT INTO MOORE ROAD, RIGHT INTO WARWICK AVENUE, RIGHT INTO ALICE STREET, RIGHT INTO SOLDIERS WAY, RIGHT INTO PINE STREET RANK NO.84 OR ALTERNATIVELY INTO ALBERT STREET, THEN LEFT INTO PRINCE EDWARD STREET INTO RANK 116 AND RETURN ALONG PRINCE ALFRED, INTO SMITH STREET, INTO SOUTHERN FREEWAY AND RETURN ALONG THE FORWARD ROUTE IN REVERSE.
12.5	22064X21004R00050287 - CHECKERS CENTRE IN JOYHURST STREET IN CHATSWORTH, TO DURBAN:  FROM CHECKERS CENTRE IN JOYHURST STREET, CHATSWORTH, RIGHT INTO MAIN STREET, LEFT INTO CHATSDENE STREET, RIGHT INTO FLORENCE NIGHTINGALE DRIVE, LEFT INTO HIGGINSON HIGHWAY, RIGHT INTO CROSSMOOR DRIVE, LEFT INTO MOORCROSS DRIVE, LEFT INTO ROAD 124 UP UNTIL THE CORNER WITH KLAARWATER DRIVE, AND RETURN ALONG ROAD 124, LEFT INTO MOORCROSS DRIVE, INTO ARENA PARK DRIVE, RIGHT INTO MOORTON DRIVE, LEFT INTO ROAD 751, LEFT INTO ROAD 701, RIGHT INTO 702, RIGHT INTO ROAD 502, LEFT INTO ROAD 501, RIGHT INTO ARENA PARK DRIVE, LEFT INTO CHATSWORTH CIRCLE, RIGHT INTO MAIN STREET, INTO ROAD 301, RIGHT INTO WOODHURST DRIVE, INTO COLLIER AVENUE, RIGHT INTO CHATSWORTH MAIN ROAD, INTO PELICAN DRIVE, LEFT INTO HAVENSIDE DRIVE, RIGHT INTO IMPALA DRIVE, RIGHT INTO HIGGINSON HIGHWAY, INTO GRIMBYS ROAD, LEFT INTO SOUTH COAST ROAD, RIGHT INTO SOUTHERN FREEWAY, LEFT INTO MOORE ROAD, RIGHT INTO WARWICK AVENUE, RIGHT INTO ALICE STREET, RIGHT INTO SOLDIERS WAY, RIGHT INTO PINE STREET RANK NO. 84 OR ALTERNATIVELY INTO ALBERT STREET, THEN LEFT INTO PRINCE EDWARD STREET INTO RANK 116 AND RETURN ALONG PRINCE ALFRED, INTO SMITH STREET, INTO SOUTHERN FREEWAY AND RETURN ALONG THE FORWARD ROUTE IN REVERSE.
12.6	22064X2202J000050289 - 6.CHATSWORTH TO MOBENI HEIGHTS FROM RANK NO 80 AT R. K. KHANS HOSPITAL IN CHATSWORTH CIRCLE TO MOBENI HEIGHTS SHOPPING CENTRE IN IMPALA DRIVE, RIGHT INTO CHATSWORTH CIRCLE, RIGHT INTO FLORENCE NIGHTINGALE DRIVE, RIGHT INTO WESTCLIFF DRIVE, DIRECT INTO PELICAN DRIVE, RIGHT INTO HAVENSIDE DRIVE, RIGHT INTO IMPALA DRIVE, INTO MOBENI HEIGHTS SHOPPING CENTRE AND RETURN ALONG THE FORWARD ROUTE IN REVERSE TO R. K. KHAN HOSPITAL IN CHATSWORTH CIRCLE.
12.7	22064X22064X00050284 - CHATSWORTH TOWN CENTRE TO CHATSWORTH  RIGHT BHAKTIVEDANTA SWAMI CIRCLE, RIGHT INTO MAIN STREET, DIRECT INTO FLORENCE NIGHTINGALE DRIVE, LEFT INTO SUNSET AVENUE, LEFT INTO ERICA AVENUE, RIGHT INTO SYRINGA AVENUE, LEFT INTO WOODHURST DRIVE, RIGHT INTO COLLIER AVENUE, LEFT INTO CHATSWORTH MAIN ROAD, AND PROCEED TO LOTUS GARAGE AND RETURN ALONG THE FORWARD ROUTE IN REVERSE TO CHECKERS CENTRE IN JOYHURST STREET.
12.8	22064X22064X00050285 - CHATSWORTH TO CHATSWORTH.  RIGHT INTO JOYHURST STREET, RIGHT INTO CHATSWORTH CIRCLE, LEFT INTO CROFTDENE DRIVE, RIGHT INTO SILVERGLEN DRIVE, DIRECT INTO BULL-BULL DRIVE, LEFT INTO HAVENSIDE DRIVE, LEFT INTO SUMMERFIELD ROAD, LEFT INTO PELICAN DRIVE, LEFT INTO SILVERGLEN DRIVE, AND PROCEED INTO SILVERGLEN SHOPPING MALL AND RETURN ALONG THE FORWARD ROUTE IN REVERSE TO CHECKERS IN JOYHURST STREET.
12.9	22064X22064X00050290 - CHATSWORTH CIRCLE TO CHATSWORTH RIDGE CENTRE.  FROM RANK NO. 80 AT R. K. KHANS HOSPITAL IN CHATSWORTH CIRCLE TO CHATSWORTH RIDGE CENTRE IN LINK ROAD, LEFT INTO CHATSWORTH CIRCLE, LEFT INTO CROFTDENE DRIVE, RIGHT INTO MONTDENE DRIVE, LEFT INTO ROAD 702, LEFT INTO ROAD 701, RIGHT INTO ROAD 751, RIGHT INTO MOORTON DRIVE, LEFT INTO ARENA PARK DRIVE, DIRECT INTO MOORCROSS DRIVE, RIGHT INTO CROSSMOOR DRIVE, LEFT INTO MOORCROSS DRIVE, RIGHT INTO KLAARWATER ROAD, RIGHT INTO LINK ROAD, PROCEED TO CHATSWORTH RIDGE CENTRE AND RETURN ALONG THE FORWARD ROUTE IN REVERSE TO R. K. KHANS HOSPITAL IN CHATSWORTH CIRCLE.



## transport

Department:  
Transport  
Province of KwaZulu-Natal

## GAZETTE

LGKZNG44-2020-FEB

REGION: ALL

12.10	KZPRERC2789974 - CHATSWORTH TO SAVANNAH PARK  FROM PRIVATE CHECKERS RANK IN CHATSWORTH TURN LEFT MAIN ROAD INTO RIGHT BHAKTIVEDANTA SWAMI CIRCLE, LEFT R K KHAN CIRCLE, TURN RIGHT SHALLCROSS ROAD PICK AND DROP, TURN RIGHT RIDGE SHOPPING COMPLEX DROPS AND PICK UP PASSENGERS AND TURN BACK RIGHT INTO SHALLCROSS ROAD, LEFT INTO KLAARWATER ROAD, LEFT HANS DETTMAN HIGHWAY, RIGHT HIGGINSON HIGHWAY, LEFT MEADOCS ROAD, RIGHT SAVANAH DRIVE, INTO THORN TREE, RIGHT PROCEED INTO RIGHT GROSSLAND, LEFT DEMAT ROAD PROCEED STRAIGHT THEN TURN LEFT MAJOLA ROAD INTO RIGHT DEMAT ROAD AND INTAKE ROAD AND RETURN BACK WITH PASSENGERS TO PRIVATE CHECKERS RANK IN CHATSWORTH.
12.11	KZPRERC2790023 - CHATSWORTH TO JACOBS  FROM PRIVATE CHECKERS RANK IN CHATSWORTH TURN LEFT MAIN ROAD, INTO RIGHT BHAKTIVEDANTA SWAMI TO FLORENCE NIGHTINGALE HIGHWAY, LEFT R K KHAN, RIGHT SHALLCROSS JOINS RIGHT HIGGINSON HIGHWAY EAST (M) (WITH PASSENGERS ON), INTO GRIMSBY, LEFT TO SOUTH COAST ROAD, TURN RIGHT BLUFF ROAD (M16), RIGHT CHAMBERLAIN ROAD, LEFT QUALITY STREET, RIGHT LAWLEY STREET DROPS THEN LEFT HIME STREET, THEN RIGHT BROOKLYN ROAD SATTING DOWN PASSENGERS RIGHT SHETLAND ROAD, LEFT CHAMBERLAIN ROAD CIRCLE TO RIGHT THEN, LEFT PHILLIP FRAME, RIGHT BALFOUR ROAD SATTING DOWN PASSENGERS LEFT TO BLUFF ROAD IN RETURN TO CHATSWORTH.
12.12	KZPRERC2790072 - CHATSWORTH TO GALLERIA  FROM PRIVATE CHECKERS RANK IN CHATSWORTH TURN LEFT MAIN ROAD, INTO RIGHT BHAKTIVEDANTA SWAMI TO FLORENCE NIGHTINGALE HIGHWAY, LEFT R K KHAN, RIGHT SHALLCROSS JOINS RIGHT HIGGINSON HIGHWAY EAST (M) (WITH PASSENGERS ON) FROM CHATSWORTH, TURN RIGHT N2 SOUTH COAST PROCEED THEN TURN LEFT MOSS KOLNIK DRIVE INTO RIGHT ARBOUR ROAD TAXI RANK DROPPING OFF / PICKING UP AND RETURN THE SAME ROUTE IN REVERSE TO CHATSWORTH WITH PASSENGERS.
12.13	KZPRERC2790121 - CHATSWORTH TO BURLINGTON  FROM PRIVATE CHECKERS RANK IN CHATSWORTH TURN LEFT MAIN ROAD INTO RIGHT BHAKTIVEDANTA SWAMI CIRCLE, LEFT R K KHAN CIRCLE TURN RIGHT SHALLCROSS ROAD WITH PASSENGERS RIGHT TO BURLINGTON ROAD, SATTING DOWN AND PICK PASSENGERS INTO PIET RETIEF, RIGHT MARTIN ROAD INTO DOWNIE CRESCENT CIRCLE INTO MARTIN ROAD THEN LEFT BURLINGTON ROAD IN REVERSE TO CHATSWORTH.
12.14	KZPRERC2790170 - CHATSWORTH TO NORTHDENE  FROM PRIVATE CHECKERS RANK IN CHATSWORTH TURN LEFT MAIN ROAD INTO RIGHT BHAKTIVEDANTA SWAMI CIRCLE, LEFT R K KHAN CIRCLE, TURN RIGHT SHALLCROSS ROAD, LEFT HIGGINSON HIGHWAY (M1) WITH PASSENGERS, TURN RIGHT HANS DETTMAN HIGHWAY (M4), TURN RIGHT WILTSHIRE, LEFT BROCKDALE ROAD PICK AND DROP INTO RITZ ROAD, RIGHT TAGORE ROAD INTO KASHMIR AVE, RIGHT MARCELLINE DRIVE INTO RIGHT BROCKDALE ROAD, LEFT TO WILTSHIRE, LEFT TO HANS DETTMAN HIGHWAY IN REVERSE WITH PASSENGERS TO CHATSWORTH.





## transport

Department:  
Transport  
Province of KwaZulu-Natal

## GAZETTE

LGKZNG44-2020-FEB

REGION: ALL

1) <b>Application Number:</b> APP0121783	2) <b>Gazette Number:</b> LGKZNG44-2020-FEB
3) <b>Applicant:</b> SE MKHWANE <b>ID NO.</b> 7307225577081 <b>Association:</b> UMGAI TAXI OWNERS ASSOCIATION	4) <b>Applicant Address:</b> A2395, ILLOVO WINKLRSPRUIT 4126
5) <b>Existing Licence Holder:</b> NOT APPLICABLE <b>ID NO.</b> NOT APPLICABLE	6) <b>Existing Licence Holder Address:</b> NOT APPLICABLE
7) <b>Type of application:</b> NEW OPERATING LICENCE	8) <b>Operating Licence Number:</b> NOTAVAILABLE
9) <b>Vehicle Type:</b> MINIBUS	10) 1 X 15 (SEATED) + 0 (STANDING)
11) <b>Region:</b> UGU-OGWINI	
12.1	2206LS22067A10053230 - UMGAI TO PORT SHEPSTONE UMGAI TAXI RANK INTO ROAD D492, JOIN D492, JOIN R102 DROP OFF ONLY, JOIN RYDEA THEN PROCEED TO PORT SHEPSTONE TAXI RANK. OFFLOAD AND RETURN ALONG FORWARD ROUTE IN REVERSE.
12.2	2206LS2206LS00053227 - UMGAI TO UMZINTO FROM UMGAI RANK, INTO ROAD D492, INTO ROAD P245, INTO ROAD P 197, THEN PROCEED TO UMZINTO TAXI RANK. OFFLOAD AND RETURN ALONG FORWARD ROUTE IN REVERSE.
12.3	2206LS2206LS00053228 - UMGAI TO DURBAN (WARWICK AVENUE) FROM UMGAI TAXI RANK INTO D492, JOIN ROAD P197, DROP OFF ONLY, INTO P223 ROAD THEN PROCEED TO SCOTTSBURGH TAXI RANK DROP OFF ONLY, PROCEED ALONG M4 TO WARWICK AVENUE IN DURBAN TAXI RANK. OFFLOAD AND RETURN ALONG FORWARD ROUTE IN REVERSE.
12.4	2206LS2206LS00053229 - UMGAI TO HIGHFLATS UMGAI TAXI RANK INTO D492, JOIN ROAD P245, INTO R612, DROP OFF ONLY, INTO D49, DROP ONLY AND PROCEED TO HIGHFLATS TAXI RANK. OFFLOAD, LOAD AND RETURN ALONG FORWARD ROUTE IN REVERSE.



## transport

Department:  
Transport  
Province of KwaZulu-Natal

## GAZETTE

LGKZNG44-2020-FEB

REGION: ALL

1) <b>Application Number:</b> APP0121785	2) <b>Gazette Number:</b> LGKZNG44-2020-FEB
3) <b>Applicant:</b> KUZWAYO NV <b>ID NO.</b> 6505295409082 <b>Association:</b> NDWEDWE & DISTRICT TAXI OWNERS ASSOC.	4) <b>Applicant Address:</b> PO BOX48735 QUALBERT 4078
5) <b>Existing Licence Holder:</b> NOT APPLICABLE <b>ID NO.</b> NOT APPLICABLE	6) <b>Existing Licence Holder Address:</b> NOT APPLICABLE
7) <b>Type of application:</b> NEW OPERATING LICENCE	8) <b>Operating Licence Number:</b> NOTAVAILABLE
9) <b>Vehicle Type:</b> MINIBUS	10) 1 X 15 (SEATED) + 0 (STANDING)
11) <b>Region:</b> GREATER NORTH	
12.1	<p>21004R2206LS00048939 - TRANSIT RANK (1.1 -1.14) AT MTSHEBHENI &amp; MANYASENI TO DURBAN FROM MTSHEBHENI OR MANYASENI TRANSIT RANKS, TO ROAD P100, RIGHT INTO M27, LEFT INTO MR93/M25, (KWAMASHU HIGHWAY), ALONG M25, LEFT INTO INDUSTRIAL PARK ROAD/BESTER'S OFF RAMP, DROPPING OFF PASSENGERS, PROCEED TO JOIN M25, ALONG M25, LEFT INTO MALANDELA ROAD OFF-RAMP TO DROP OFF PASSENGERS, PROCEED TO JOIN M25, ALONG M25, RIGHT INTO THEN2, ALONG EH N2, LEFT INTO AN ON-RAMP TO THE N3, PROCEED TO JOIN THE N3, ALONG EH N3, INTO OLD DUTCH ROAD, INTO ALICE STREET, RIGHT INTO MARKET ROAD, RIGHT INTO LEOPOLD STREET, RIGHT INTO WARWICK AVENUE, LEFT INTO ETNA LANE AND PROCEED TO RANK NO420 ON ETNA LANE. 3.2 ALICE STREET, RIGHT INTO SOLDIERS' WAY, RIGHT INTO QUEEN STREET, RIGHT INTO FIELD STREET, AND PROCEED TO RANK85 ON FIELD STREET. CONDITIONS: ON FORWARD JOURNEY, PASSENGERS TO BE PICKED UP AND DROPPED OFF FROM THE POINT OF ORIGIN AND ALONG R100 UNTIL HHLOLOHHOLO IS REACHED, THEREAFTER ONLY SETTING DOWN OF PASSENGERS ALONG THE REMAINDER OF THE ROUTE, (M27, M25 R102) UNTIL REACHING THE DESTINATION RANK ON THE RETURN TRIP NO PASSENGERS MAY BE SET DOWN UNTIL REACHING HHLOLOHHOLO.</p>
12.2	<p>21004R2206OA00050075 - DURBAN TO MTSHEBHENI AND MANYASENI</p> <p>FROM RANK 85 ON FIELD STREET, INTO ALBERT STREET, INTO UMGENI ROAD, INTO NORTH COAST ROAD, INTO KWAMASHU HIGHWAY (M25), INTO MR93, RIGHT INTO M27 PASS EMTSHEBHENI POLICE STATION, LEFT INTO ROAD P100 AND PROCEED TO ANY OF DESTINATION POINTS (1.1 TO 1.14) ABOVE.</p> <p>FROM RANK 85 ON FIELD STREET, LEFT INTO LEOPOLD STREET, INTO CANONGATE ROAD, INTO THE WESTERN FREEWAY (N3), RIGHT AT SPAGHETTI JUNCTION, INTO THE N2, ALONG THE N2, LEFT INTO KWA MASHU HIGHWAY (M25) OFF RAMP, ALONG THE M25, INTO THE M93, RIGHT INTO M27, PASS EMTSHEBHENI POLICE STATION, LEFT INTO P100 AND PROCEED TO ANY DESTINATION POINTS (1.1 TO 1.14) ABOVE</p> <p>FROM RANK 420 ON ETNA LANE, LEFT INTO WARWICK AVENUE, RIGHT INTO ALICE STREET, RIGHT INTO MARKET ROAD, RIGHT INTO LEOPOLD STREET, INTO CANONGATE ROAD, INTO THE WESTERN FREEWAY (N3), RIGHT AT SPAGHETTI JUNCTION, INTO THE N2, ALONG THE N2, LEFT INTO KWAMASHU HIGHWAY (M25) OFF-RAMP, ALONG THE M25, INTO MR93, RIGHT INTO M27 PASS EMTSHEBHENI POLICE STATION, LEFT INTO ROAD P100 AND PROCEED TO ANY OF THE DESTINATION POINTS (1.1 TO 1.14) ABOVE.</p> <p>CONDITIONS: ON RETURN JOURNEY NO PASSENGERS TO BE SET DOWN ALONG THE ROUTE UNTIL HHLOLOHHOLO, BUT PASSENGERS CAN BE PICKED UP ALONG THE ROUTE (R102, M25, M27, P100) UNTIL REACHING HHLOLOHHOLO.</p>
12.3	<p>2206LS21004R00048938 - TRANSIT RANK (1.1 -1.14) AT MTSHEBHENI &amp; MANYASENI TO DURBAN FROM ANY OF THE ABOVE POINTS OF ORIGIN (1.1 TO 1.14) TO ROAD P100, RIGHT INTO M27, LEFT INTO MR93/M25, ALONG M25 (KWAMASHU HIGHWAY)-2.1 INTO NORTH COAST ROAD (R102), PASS CANNAUGHT BRIDGE, INTO UMGENI ROAD, RIGHT INTO LEOPOLD STREET, RIGHT INTO WARWICK AVENUE, LEFT INTO ETNA LANE AND PROCEED TO RANK NO.420 IN ETNA LANE.2.2 INTO NORTH COAST ROAD (R102), PASS CANNAUGHT BRIDGE, INTO UMGENI ROAD, RIGHT INTO SOLDIERS' WAY, RIGHT INTO QUEEN STREET, RIGHT INTO FIELD STREET AND PROCEED TO RANK NO. 85 OF FIELD STREET.2.3 INTO NORTH COAST (R102), PASS CANNAUGHT BRIDGE, INTO UMGENI ROAD, INTO SOLDIERS' WAY, RIGHT INTO QUEEN STREET, RIGHT INTO FIELD STREET, PROCEED TO RANK85 ON FIELD STREET, CONTINUE ALONG FIELD STREET, LEFT INTO LEOPOLD STREET, RIGHT INTO WARWICK AVENUE, LEFT INTO ETNA LANE AND PROCEED TO RANK NO.420 ON ETNA LANE.</p>
12.4	<p>2206LS2206LS00048937 - 1. FROM NDWEDWE AND DISTRICT TO EMTSHEBHENI (INANDA SAP) AND RETURN TO DURBAN</p> <p>1.1 ENYONI: FROM ENYONI D1613 TO JUNCTION OF P100, P100 TO MTSHEBHENI AND RETURN</p> <p>1.2 EZIMONDWENI: ROAD P716 JUNCTION WITH P100 TO MTSHEBHENI AND RETURN</p> <p>1.3 GAWULA: ROAD D1543, NGONWENI, P100 TO MTSHEBHENI AND RETURN</p> <p>1.4 KWAGOQA/MSILILI: FROM KWAGOQA D869 TO EZIMONDWENI ON ROAD P716 TO P100, A LONG ROAD P100 TO MTSHEBHENI AND RETURN</p> <p>1.5 KWASEME: FROM KWASEME, ROAD D1608 TO ROAD P100, A LONG ROAD P100 TO MTSHEBHENI AND RETURN</p> <p>1.6 MZINYATHI: FROM KWASEME ROAD D1608 TO MZINYATHI AND RETURN</p> <p>1.7 MAKHULUSENI: FROM MAKHULUSENI, UNNAMED ROAD, OR, D1514 TO MKHUZE TO ROAD P715 INTO ROAD P100 TO MTSHEBHENI AND RETURN</p> <p>1.8 MANTOBEL: FROM MANTOBEL ROAD 1538 INTO ROAD P715 TO ROAD P100, A LONG ROAD P100 TO MTSHEBHENI AND RETURN</p> <p>1.9 MEME: FROM MEME, UNKNOWN ROAD BECOMING ROAD P1510, ALONG P1510 PASS TAFAMASI TO ITS JUNCTION WITH ROAD P100, ALONG P100, ALONG P100 TO MTSHEBHENI AND RETURN</p> <p>1.10 NDWEDWE: FROM NDWEDWE, ROAD P715 TO ITS JUNCTION WITH ROAD P100, ALONG P100 TO MTSHEBHENI AND RETURN</p> <p>1.11 NGOZA: FROM NGOZA TO MTATA ON UNNAMED ROAD, RETURN TO ROAD D870, P100, ALONG TO MTSHEBHENI AND RETURN</p> <p>1.12 NJOBOYINYE: FROM NJOBOYINYE ON ROAD P102, BECOMING ROAD P100, INTO ROAD D1604, BECOMING ROAD D1510, TAFAMASI, BECOMING ROAD P100, A LONG ROAD P100 TO MTSHEBHENI AND RETURN</p> <p>1.13 SIMAMANE: FROM SIMAMANE ON ROAD D1513 VIA MANGANGENI ON ROAD D1513 BECOMING ROAD P715 INTO ROAD P100, A LONG ROAD P100 TO MTSHEBHENI AND RETURN</p> <p>1.14 KHUSANE3827 IS FROM D870 TO KHUSANE AND THEN JOINING D1606 AT PHAPHAMA AND CARRIES ON TO P100 AT MANYASENI AND RETURN.</p>



## transport

Department:  
Transport  
Province of KwaZulu-Natal

## GAZETTE

LGKZNG44-2020-FEB

REGION: ALL

12.5	<p>2206LS2206LS00048940 - DURBAN TO MTSHEBHENI AND MANYASENI (1.1 TO 1.14).</p> <p>4.1 FROM RANK 85 FIELD STREET, INTO ALBERT STREET, UMGENI ROAD, INTO NORTH COAST ROAD, INTO KWAMASHU HIGHWAY (M25), INTO MR93, RIGHT INTO M27 PASS EMTSHEBHENI POLICE STATION, LEFT INTO ROAD P100 AND PROCEED TO ANY OF DESTINATION POINTS (1.1 TO 1.14) ABOVE.</p> <p>4.2 FROM RANK 85 ON FIELD STREET, LEFT INTO LEOPOLD STREET, INTO CANONGATE ROAD, INTO THE WESTERN FREEWAY (R3), RIGHT AT SPAGHETTI JUNCTION, INTO THE N2, ALONG THE N2, INTO M27, PASS EMTSHEBHENI POLICE STATION, LEFT INTO P100 AND PROCEED TO ANY DESTINATION POINTS (1.1 TO 1.14) ABOVE.</p> <p>CONDITIONS 1: ON RETURN JOURNEY NO PASSENGERS TO BE SET DOWN ALONG THE ROUTE UNTIL HHLOHHOLO, BUT PASSENGERS CAN BE PICKED UP ALONG THE ROUTE (R102, M25, M27, P100) UNTIL REACHING HHLOHHOLO</p> <p>CONDITIONS 2: 1. PASSENGERS MAY BE PICKED UP AND/OR SET DOWN ONLY AT DESIGNATED TAXI RANK OR TAXI STOP, WHICH SHALL EXCLUDE BUS STOPS. 2. ON THE IN BOUND TRIP DURBAN, NO PASSENGERS MAY BE PICKED UP EN ROUTE FROM ENTERING HHLOHHOLO, UNTIL REACHING ETNA LANE OR FIELD STREET TAXI RANK. 3. ON THE RETURN TRIP TO NDWEDWE, NO PASSENGERS MAY BE SET DOWN UNTIL REACHING HHLOHHOLO. 4. ENTRY OR RANKING ON PRIVATE PROPERTY IS NOT PERMITTED WITHOUT WRITTEN PERMISSION ON THE LANDLORD, A COPY OF WHICH MUST BE SUPPLIED ON THE BOARD. 5. WITHOUT HAVING ENTERED INTO AN AGREEMENT WITH OTHER OPERATORS ON A COMMON ROUTE, AS CONTEMPLATED BY SECTION 88(2)(B) OF ACT 22 OF 2000, THE PICKING UP OR SETTING DOWN OF PASSENGERS ON SUCH ROUTE IS NOT PERMITTED. A COPY OF SUCH AGREEMENT MUST BE SUPPLIED TO THE BOARD. 6. AT RANKS, WHETHER ON-STREET OR OFF-STREET, ONLY THE TAXIS THAT CAN BE ACCOMMODATED IN THE DEMARCATED AREA MAY OCCUPY THE RANK, EXCESS VEHICLES MUST HOLD ELSEWHERE AT DESIGNATED AREAS.</p>
12.6	<p>2206OA21004R00050073 - EMTSHEBHENI TO DURBAN METRO</p> <p>2. FROM TRANSIT RANK (1.1 TO 1.14) AT MTSHEBHENI AND MANYASENI TO DURBAN (FORWARD JOURNEY)</p> <p>FROM ANY OF THE ABOVE POINTS OF ORIGIN (1.1 TO 1.14), TO ROAD P100, RIGHT INTO M27, LEFT INTO MR93/M25, ALONG M25 (KWA MASHUA HIGHWAY) -</p> <p>2.1. INTO NORTH COAST ROAD (R102), PASS CANNAUGHT BRIDGE, INTO UMGENI ROAD, RIGHT INTO LEOPOLD STREET, RIGHT INTO WARWICK AVENUE, LEFT INTO ETNA LANE AND PROCEED TO RANK NO.420 IN ETNA LANE.</p> <p>2.2. INTO NORTH COAST ROAD (R102), PASS CANNAUGHT BRIDGE, INTO UMGENI ROAD, RIGHT INTO SOLDIERS WAY, RIGHT INTO QUEEN STREET, RIGHT INTO FIELD STREET AND PROCEED TO RANK NO. 85 ON FIELD STREET.</p> <p>2.3. INTO NORTH COAST (R102), PASS CANNAUGHT BRIDGE, INTO UMGENI ROAD, INTO SOLDIERS WAY, RIGHT INTO QUEEN STREET, RIGHT IN FIELD STREET, PROCEED TO RANK85 ON FIELD STREET, CONTINUE ALONG FIELD STREET, LEFT INTO LEOPOLD STREET, RIGHT INTO WARWICK AVENUE, LEFT INTO ETNA LANE AND PROCEED TO RANK NO.420 ON ETNA LANE.</p>
12.7	<p>2206OA2206OA00050072 - INANDA TO INANDA</p> <p>ROUTE 1 FROM NDWEDWE AND DISTRICT TO EMTSHEBHENI (INANDA SAP) AND RETURN OR TO DURBAN</p> <p>1.1. ENYONI: FROM ENYONI D1613 TO JUNCTION OF P100, P100 TO EMTSHEBHENI AND RETURN</p> <p>1.2. EZIMPONDWENI: ROAD P716 JUNCTION WITH P100, A LONG P100 TO MTSHEBHENI; AND RETURN.</p> <p>1.3. GAWULA: ROAD D1543, NGONWENI, P100 TO MTSHEBHENI; AND RETURN.</p> <p>1.4. KWAGOQO / MSILILI: FROM KWAGOQO D869 TO EZIMPONDWENI ON ROAD P716, ROAD P716 TO P100, A LONG ROAD P100 TO MTSHEBHENI AND RETURN</p> <p>1.5. KWASEME: FROM KWASEME, ROAD D1608 TO ROAD P100, A LONG ROAD P100 TO MTSHEBHENI; AND RETURN.</p> <p>1.6. MZINYATHI: FROM KWASEME ROAD D1608 TO MZINYATHI AND RETURN;</p> <p>1.7. MAKHULUSENI: FROM MAKHULUSENI, UNNAMED ROAD, OR, D1514 TO MKHUKUZE TO ROAD P715 INTO ROAD P100 TO MTSHEBHENI; AND RETURN.</p> <p>1.8. MANTOBEL: FROM MANTOBEL ROAD 1538 INTO ROAD P715 TO ROAD P100, A LONG ROAD P100 TO MTSHEBHENI; AND RETURN.</p> <p>1.9. MEME: FROM MEME, UNKNOWN ROAD BECOMING ROAD P1510, A LONG P1510 PASS TAFAMASI TO ITS JUNCTION WITH ROAD P100, A LONG P100 TO MTSHEBHENI; AND RETURN.</p> <p>1.10. NDWEDWE: FROM NDWEDWE, ROAD P715 TO ITS JUNCTION WITH ROAD P100, A LONG P100 TO MTSHEBHENI; AND RETURN.</p> <p>1.11. NGOZA: FROM NGOZA TO MATATA ON UNNAMED ROAD, RETURN TO ROAD D870, P100, A LONG TO MTSHEBHENI AND RETURN</p> <p>1.12. NJOBOYINYE: FROM NJOBOYINYE ON ROAD P102, BECOMING ROAD P100, INTO ROAD D1604, BECOMING ROAD D1510, TAFAMASI, BECOMING ROAD P100, A LONG ROAD P100 TO MTSHEBHENI; AND RETURN</p> <p>1.13. SIMAMANE: FROM SIMAMANE ON ROAD D1513 VIA MANGANGENI ON ROAD D1513 BECOMING ROAD P715 INTO ROAD P100, A LONG ROAD P100 TO MTSHEBHENI AND RETURN.</p> <p>1.14. KHUSANE: A3827 IS FROM D870 TO KHUSANE AND THEN JOINING D1606 AT PHAPHAMA AND CARRIES ON TO P100 AT MANYASENI AND RETURN.</p>



## transport

Department:  
Transport  
Province of KwaZulu-Natal

## GAZETTE

LGKZNG44-2020-FEB

REGION: ALL

1) <b>Application Number:</b> APP0121798	2) <b>Gazette Number:</b> LGKZNG44-2020-FEB
3) <b>Applicant:</b> PT NGWENYA <b>ID NO.</b> 6803126161083 <b>Association:</b> KWA-MASHU TAXI OWNERS ASSOCIATION	4) <b>Applicant Address:</b> P459 IMBIZA ROAD KWAMASHU 4360
5) <b>Existing Licence Holder:</b> PB SITHOLE <b>ID NO.</b> 6912090369083	6) <b>Existing Licence Holder Address:</b> J 770 SIBHUBHU ROAD KWA MASHU 4360
7) <b>Type of application:</b> NORMAL TRANSFER	8) <b>Operating Licence Number:</b> LGKZN1403002312
9) <b>Vehicle Type:</b> MINIBUS	10) 1 X 13 (SEATED) + 0 (STANDING)
11) <b>Region:</b> GREATER NORTH	
12.1	<p>2206UB21004R00048164 - FROM KWAMASHU SECTIONS C,D,&amp; B,K &amp; J AND L &amp; M TO DURBAN</p> <p>2.1 C, D &amp; B:</p> <p>UBUBANE ROAD, RIGHT INTO ISIGWEGWE ROAD, INTO ISIPINGO ROAD, LEFT INTO AMANZIMTOTI ROAD, LEFT INTO MALANDELA ROAD, INTO INANDA ROAD, INTO INANDA HIGHWAY, RIGHT INTO N2, INTO WESTERN FREEWAY (N8) ALONG WESTERN FREEWAY (N8), LEFT TO BEREA ROAD NORTH, OLD DUTCH ROAD, ALICE STREET, RIGHT INTO GREY STREET, LEFT INTO COMMERCIAL, LEFT INTO FIELD TO SOLDIER'S WAY TAXI RANK.</p> <p>ALTERNATIVELY.</p> <p>FROM COMMERCIAL ROAD, RIGHT GARDNER STREET, RIGHT INTO PINE STREET INTO WESTERN FREEWAY.</p> <p>ALTERNATIVELY.</p> <p>MALANDELA ROAD, M25, N2, INTO WESTERN FREEWAY (N8).</p> <p>2.2 K &amp; J</p> <p>NKONJANE ROAD, LEFT INTO SIGWACA ROAD, RIGHT INTO PHOTHWE ROAD, RIGHT INTO MPANGELE ROAD, LEFT INTO MCAKA ROAD, LEFT INTO MKHIWANE ROAD, RIGHT INTO NYALA ROAD, INTO UNDLONDLO ROAD, RIGHT INTO MALANDELA ROAD, INANDA ROAD, INTO INANDA HIGHWAY, RIGHT INTO N2 INTO WESTERN FREEWAY (N8) EAST BOUND, ALONG TO WESTERN FREEWAY (N8), LEFT TO BEREA ROAD NORTH, INTO OLD DUTCH ROAD, ALICE STREET, RIGHT INTO GREY STREET, LEFT INTO COMMERCIAL, LEFT INTO FIELD, TO SOLDIER'S WAY TAXI RANK.</p> <p>ALTERNATIVELY</p> <p>FROM COMMERCIAL ROAD, RIGHT INTO GARDNER STREET, RIGHT INTO PINE STREET TO WESTERN FREEWAY.</p> <p>ALTERNATIVELY.</p> <p>MALANDELA ROAD, M25, N2, INTO WESTERN FREEWAY (N8).</p> <p>2.3 L &amp; M:</p> <p>BHEJANE ROAD, RIGHT INTO HLOBANE ROAD, LEFT INTO LUTHULI ROAD, RIGHT INTO ZULU ROAD, LEFT INTO NTOMBELA ROAD, RIGHT INTO MALANDELA ROAD, INTO INANDA ROAD, INTO INANDA HIGHWAY, RIGHT INTO N2 WESTERN FREEWAY (N8) EAST BOUND, ALONG TO WESTERN FREEWAY (N8), LEFT TO BEREA ROAD, INTO OLD DUTCH ROAD, ALICE STREET, RIGHT INTO GREY STREET, LEFT INTO COMMERCIAL, LEFT INTO FIELD STREET, TO SOLDIER'S WAY TAXI RANK.</p> <p>ALTERNATIVELY.</p> <p>FROM COMMERCIAL ROAD, RIGHT INTO GARDNER STREET, RIGHT INTO PINE STREET TO WESTERN FREEWAY.</p> <p>ALTERNATIVELY.</p> <p>MALANDELA ROAD, M25, N2, INTO WESTERN FREEWAY (N8).</p> <p>ALTERNATIVELY.</p> <p>NYALA ROAD, LEFT INTO PHITHI, INTO MDONI ROAD, NYALA, INTO MBONDWE ROAD, RIGHT INTO SIBISI ROAD, INTO MKHWANAZI ROAD, LEFT INTO MAKHATHINI ROAD, LEFT INTO MLANGENI ROAD, LEFT INTO NTOMBELA ROAD INTO INANDA ROAD, INTO INANDA HIGHWAY, RIGHT INTO N2 INTO WESTERN FREEWAY (N8) EAST BOUND, ALONG TO WESTERN FREEWAY (N8), LEFT TO BEREA ROAD NORTH, INTO OLD DUTCH ROAD, ALICE STREET, RIGHT INTO GREY STREET, LEFT INTO COMMERCIAL, LEFT INTO FIELD STREET, TO SOLDIER'S WAY TAXI RANK.</p> <p>ALTERNATIVELY.</p> <p>FROM COMMERCIAL ROAD, RIGHT INTO GARDNER STREET, RIGHT INTO PINE STREET TO WESTERN FREEWAY.</p> <p>ALTERNATIVELY.</p> <p>MALANDELA ROAD, M25, N2 INTO WESTERN FREEWAY (N8).</p>
12.2	<p>2206UW2206UW00048169 - KWA-MASHU TO STANGER</p> <p>FROM APPROVED TAXI RANK IN KWA-MASHU TO APPROVED TAXI RANK IN STANGER TO VERULAM</p> <p>ALONG MALANDELA ROAD, RIGHT INTO M25, LEFT INTO THE N2, ALONG THE N2 LEFT INTO M41, ALONG THE M41 RIGHT INTO WICK STREET, LEFT INTO IRELAND STREET, RIGHT INTO WICK STREET, RIGHT INTO R102, PROCEED ALONG R102, PROCEED ALONG R102 TO STANGER DIRECT AND RETURN.</p>



## transport

Department:  
Transport  
Province of KwaZulu-Natal

## GAZETTE

LGKZNG44-2020-FEB

REGION: ALL

12.3	<p>2206UW2206M100048173 - KWA-MASHU TO POINT</p> <p>INWARDS: FROM KWA-MASHU TAXI RANK INTO MALANDELA ROAD, INTO M25 INTO NORTH COAST ROAD, INTO UMGENI ROAD, LEFT INTO ARGYLE ROAD, RIGHT INTO BRICKHILL ROAD, INTO POINT ROAD, DIRECT AND RETURN.</p> <p>OUTWARDS: FROM POINT ROAD, RIGHT INTO BAY TERRACE ROAD, RIGHT INTO STANGER STREET, INTO ARGYLE ROAD, INTO UMGENI ROAD, INTO M25, LEFT INTO MALANDELA ROAD, INTO KWA-MASHU TAXI RANK.</p>
12.4	<p>2206UW2206RK00048168 - KWA-MASHU TO PINETOWN</p> <p>3 A. FROM APPROVED TAXI RANK IN KWA-MASHU TO APPROVED TAXI RANK IN PINETOWN VIA BESTER, CROSSROADS DIRECT AND RETURN. ALONG MALANDELA ROAD, LEFT INTO BHEJANE ROAD, ALONG BHEJANE ROAD, LEFT INTO SIBISI ROAD, RIGHT INTO NYALA ROAD, RIGHT INTO BHUNGEZI ROAD, RIGHT INTO NTUZUMA ACCESS, RIGHT INTO M25 ON- RAMP AND PROCEED TO BESTER'S TAXI RANK.</p> <p>ALONG MALANDELA ROAD, LEFT INTO BHEJANE ROAD, RIGHT INTO ZULU ROAD, LEFT INTO NTOMBELA ROAD, LEFT INTO MALANDELA ROAD AND PROCEED TO CROSSROADS TAXI RANK.</p> <p>FROM THE RANK AT KWA-MASHU STATION ALONG ANY OF THE ROUTES ABOVE INTO AND ALONG MALANDELA ROAD, INTO INANDA ROAD, RIGHT INTO THE N2, RIGHT INTO M19, ALONG THE M19, INTO ST. JOHN AVENUE, RIGHT INTO OLD MAIN ROAD (M81), LEFT INTO CROMPTON ROAD, RIGHT INTO HILL STREET AND PROCEED TO THE TAXI RANK.</p>
12.5	<p>2206UW2206UW00049427 - CONDITIONS:</p> <ol style="list-style-type: none"> <li>1. PASSENGERS MAY BE PICKED UP AND /OR SET DOWN ONLY AT DESIGNATED TAXI RANKS OR TAXI STOPS, WHICH SHALL EXCLUDE BUS STOPS.</li> <li>2. ENTRY OR RANKING ON PRIVATE PROPERTY IS NOT PERMITTED WITHOUT THE WRITTEN PERMISSION OF THE LANDLORD, A COPY OF WHICH MUST BE SUPPLIED TO THE BOARD.</li> <li>3. WITHOUT HAVING ENTERED INTO AN AGREEMENT WITH OTHER OPERATORS ON A COMMON ROUTE AS CONTEMPLATED BY SECTION 8(2)(B) OF ACT 22 OF 2000, THE PICKING UP OR SETTING DOWN OF PASSENGERS ON SUCH ROUTE IS NOT PERMITTED. A COPY OF SUCH AGREEMENT MUST BE SUPPLIED TO THE BOARD.</li> <li>4. A RANKS, WHETHER ON-STREET OR OFF-STREET, ONLY THE TAXIS THAT CAN BE ACCOMMODATED IN THE DEMARCATED AREA MAY OCCUPY THE RANK. EXCESS VEHICLES MUST HOLD ELSEWHERE.</li> <li>5. RANK PERMITS OR LETTERS OF AUTHORITY MUST BE PRODUCED IN RESPECT OF ALL RANKS IN MUNICIPAL AREA, IN PARTICULAR MAJOR TOWNS AND CITIES AND IN PARTICULAR INTER-PROVINCIAL DESTINATIONS.</li> <li>6. THE ALLOCATION OF ANY ROUTE OR PORTION OF A ROUTE IS SUBJECT TO THE CONDITION THAT IT HAS BEEN APPROVED AND ALLOCATED IN GOOD FAITH AND THAT SUCH ROUTE WILL BE INVALID SHOULD IT TRANSPIRE THAT THE ROUTE OR PORTION THEREOF WILL, OR HAS CAUSED CONFLICT DUE TO IT HAVING BEEN APPROVED BASED ON INCORRECT OR FALSE INFORMATION SUPPLIED TO THE BOARD OR AS A RESULT OF AN ERRORS. IN SUCH INSTANCE THE OPERATING LICENCE MUST BE RETURNED TO THE BOARD FOR CORRECTION.</li> <li>7. THE VEHICLE MUST BE COVERED BY MOTOR VEHICLE INSURANCE AS WELL AS PERSONAL LIABILITY INSURANCE.</li> </ol>



## transport

Department:  
Transport  
Province of KwaZulu-Natal

## GAZETTE

LGKZNG44-2020-FEB

REGION: ALL

1) <b>Application Number:</b> APP0121799	2) <b>Gazette Number:</b> LGKZNG44-2020-FEB
3) <b>Applicant:</b> V CHOTOKI <b>ID NO.</b> 8102055084087 <b>Association:</b> CHATSWORTH MINIBUS ASSOCIATION	4) <b>Applicant Address:</b> 75 PERIDOI AVENUE ARENA ARENA PARK, CHATSWORTH DURBAN KWA-ZULU NATAL 4092
5) <b>Existing Licence Holder:</b> NOT APPLICABLE <b>ID NO.</b> NOT APPLICABLE	6) <b>Existing Licence Holder Address:</b> NOT APPLICABLE
7) <b>Type of application:</b> NEW OPERATING LICENCE	8) <b>Operating Licence Number:</b> NOTAVAILABLE
9) <b>Vehicle Type:</b> MINIBUS	10) 1 X 15 (SEATED) + 0 (STANDING)
11) <b>Region:</b> NINGIZMU 2	
12.1	21004R21004R00050288 - RESTRICTIONS ROUTE 5 ( FROM CHECKERS CENTRE IN JOYHURST STREET IN CHATSWORTH, TO DURBAN) IS LIMITED TO300 VEHICLES PER DAY TO BE IDENTIFIED BY THE TAXI ASSOCIATION BY MEANS OF AN OPERATIONAL SCHEDULE WHICH MUST BE SUBMITTED TO THE BOARD AND THE METRO POLICE ON A MONTHLY BASIS OR WHEN A CHANGE OCCURS.
12.2	22064S22064S00050291 - MONTFORD TO MONTFORD  FROM RANK NO. 113 AT MONTFORD SHOPPING COMPLEX TO SEVEN TANKS, LEFT INTO ROAD701, RIGHT INTO ROAD 702, RIGHT INTO ROAD 704, RIGHT INTO NATURE RESERVE ROAD, PROCEED TO SEVEN TANKS AND RETURN ALONG THE FORWARD ROUTE IN REVERSE TO RANK NO.113 AT MONTFORD SHOPPING COMPLEX.
12.3	22064X21004R00050283 - CHATSWORTH TO DURBAN METRO FROM PRIVATE RANKING FACILITIES : CHECKERS CENTRE IN JOYHURST STREET TO SHALLCROSS RIDGE CENTRE IN LINK ROAD, TURN RIGHT INTO JOYHURST STREET, TURN RIGHT INTO CHATSWORTH CIRCLE, LEFT INTO CROFTDENE DRIVE, RIGHT INTO MONTDENE DRIVE, LEFT INTO ROAD702, LEFT INTO ROAD 701, RIGHT INTO ROAD 751, RIGHT INTO MOORTON DRIVE, LEFT INTO ARENA PARK DRIVE, DIRECT TO MOORCROSS DRIVE, RIGHT INTO CROSSMOOR DRIVE, LEFT INTO MOORCROSS DRIVE, RIGHT INTO KLAARWATER ROAD, RIGHT INTO LINK ROAD, UP UNTIL SHALLCROSS RIDGE CENTRE AND RETURN ALONG THE SAME ROUTE TO CHECKERS CENTRE IN JOYHURST STREET.
12.4	22064X21004R00050286 - CHECKERS CENTRE IN JOYHURST STREET IN CHATSWORTH, TO DURBAN:  FROM CHECKERS CENTRE IN JOYHURST STREET, CHATSWORTH, RIGHT INTO MAIN STREET, LEFT INTO CHATSDENE STREET, RIGHT INTO FLORENCE NIGHTINGALE DRIVE, LEFT INTO HIGGINSON HIGHWAY, RIGHT INTO CROSSMOOR DRIVE, LEFT INTO MOORCROSS DRIVE, LEFT INTO ROAD1124 UP UNTIL THE CORNER WITH KLAARWATER DRIVE, AND RETURN ALONG ROAD1124, LEFT INTO MOORCROSS DRIVE, INTO ARENA PARK DRIVE, RIGHT INTO MOORTON DRIVE, LEFT INTO ROAD 751, LEFT INTO ROAD 701, RIGHT INTO 702, RIGHT INTO ROAD 502, LEFT INTO ROAD 501, RIGHT INTO ARENA PARK DRIVE, LEFT INTO CHATSWORTH CIRCLE, RIGHT INTO MAIN STREET, INTO ROAD301, RIGHT INTO WOODHURST DRIVE, INTO COLLIER AVENUE, RIGHT INTO CHATSWORTH MAIN ROAD, INTO PELICAN DRIVE, LEFT INTO HAVENSIDE DRIVE, RIGHT INTO IMPALA DRIVE, RIGHT INTO HIGGINSON HIGHWAY, INTO GRIMBYS ROAD, LEFT INTO SOUTH COAST ROAD, RIGHT INTO SOUTHERN FREEWAY, LEFT INTO MOORE ROAD, RIGHT INTO WARWICK AVENUE, RIGHT INTO ALICE STREET, RIGHT INTO SOLDIERS WAY, RIGHT INTO PINE STREET RANK NO84 OR ALTERNATIVELY INTO ALBERT STREET, THEN LEFT INTO PRINCE EDWARD STREET INTO RANK 116 AND RETURN ALONG PRINCE ALFRED, INTO SMITH STREET, INTO SOUTHERN FREEWAY AND RETURN ALONG THE FORWARD ROUTE IN REVERSE.
12.5	22064X21004R00050287 - CHECKERS CENTRE IN JOYHURST STREET IN CHATSWORTH, TO DURBAN:  FROM CHECKERS CENTRE IN JOYHURST STREET, CHATSWORTH, RIGHT INTO MAIN STREET, LEFT INTO CHATSDENE STREET, RIGHT INTO FLORENCE NIGHTINGALE DRIVE, LEFT INTO HIGGINSON HIGHWAY, RIGHT INTO CROSSMOOR DRIVE, LEFT INTO MOORCROSS DRIVE, LEFT INTO ROAD1124 UP UNTIL THE CORNER WITH KLAARWATER DRIVE, AND RETURN ALONG ROAD1124, LEFT INTO MOORCROSS DRIVE, INTO ARENA PARK DRIVE, RIGHT INTO MOORTON DRIVE, LEFT INTO ROAD 751, LEFT INTO ROAD 701, RIGHT INTO 702, RIGHT INTO ROAD 502, LEFT INTO ROAD 501, RIGHT INTO ARENA PARK DRIVE, LEFT INTO CHATSWORTH CIRCLE, RIGHT INTO MAIN STREET, INTO ROAD301, RIGHT INTO WOODHURST DRIVE, INTO COLLIER AVENUE, RIGHT INTO CHATSWORTH MAIN ROAD, INTO PELICAN DRIVE, LEFT INTO HAVENSIDE DRIVE, RIGHT INTO IMPALA DRIVE, RIGHT INTO HIGGINSON HIGHWAY, INTO GRIMBYS ROAD, LEFT INTO SOUTH COAST ROAD, RIGHT INTO SOUTHERN FREEWAY, LEFT INTO MOORE ROAD, RIGHT INTO WARWICK AVENUE, RIGHT INTO ALICE STREET, RIGHT INTO SOLDIERS WAY, RIGHT INTO PINE STREET RANK NO. 84 OR ALTERNATIVELY INTO ALBERT STREET, THEN LEFT INTO PRINCE EDWARD STREET INTO RANK 116 AND RETURN ALONG PRINCE ALFRED, INTO SMITH STREET, INTO SOUTHERN FREEWAY AND RETURN ALONG THE FORWARD ROUTE IN REVERSE.
12.6	22064X2202J000050289 - 6 CHATSWORTH TO MOBENI HEIGHTS FROM RANK NO 80 AT R. K. KHANS HOSPITAL IN CHATSWORTH CIRCLE TO MOBENI HEIGHTS SHOPPING CENTRE IN IMPALA DRIVE, RIGHT INTO CHATSWORTH CIRCLE, RIGHT INTO FLORENCE NIGHTINGALE DRIVE, RIGHT INTO WESTCLIFF DRIVE, DIRECT INTO PELICAN DRIVE, RIGHT INTO HAVENSIDE DRIVE, RIGHT INTO IMPALA DRIVE, INTO MOBENI HEIGHTS SHOPPING CENTRE AND RETURN ALONG THE FORWARD ROUTE IN REVERSE TO R. K. KHAN HOSPITAL IN CHATSWORTH CIRCLE.
12.7	22064X22064X00050284 - CHATSWORTH TOWN CENTRE TO CHATSWORTH  RIGHT BHAKTIVEDANTA SWAMI CIRCLE, RIGHT INTO MAIN STREET, DIRECT INTO FLORENCE NIGHTINGALE DRIVE, LEFT INTO SUNSET AVENUE, LEFT INTO ERICA AVENUE, RIGHT INTO SYRINGA AVENUE, LEFT INTO WOODHURST DRIVE, RIGHT INTO COLLIER AVENUE, LEFT INTO CHATSWORTH MAIN ROAD, AND PROCEED TO LOTUS GARAGE AND RETURN ALONG THE FORWARD ROUTE IN REVERSE TO CHECKERS CENTRE IN JOYHURST STREET.
12.8	22064X22064X00050285 - CHATSWORTH TO CHATSWORTH.  RIGHT INTO JOYHURST STREET, RIGHT INTO CHATSWORTH CIRCLE, LEFT INTO CROFTDENE DRIVE, RIGHT INTO SILVERGLEN DRIVE, DIRECT INTO BULL-BULL DRIVE, LEFT INTO HAVENSIDE DRIVE, LEFT INTO SUMMERFIELD ROAD, LEFT INTO PELICAN DRIVE, LEFT INTO SILVERGLEN DRIVE, AND PROCEED INTO SILVERGLEN SHOPPING MALL AND RETURN ALONG THE FORWARD ROUTE IN REVERSE TO CHECKERS IN JOYHURST STREET.
12.9	22064X22064X00050290 - CHATSWORTH CIRCLE TO CHATSWORTH RIDGE CENTRE.  FROM RANK NO. 80 AT R. K. KHANS HOSPITAL IN CHATSWORTH CIRCLE TO CHATSWORTH RIDGE CENTRE IN LINK ROAD, LEFT INTO CHATSWORTH CIRCLE, LEFT INTO CROFTDENE DRIVE, RIGHT INTO MONTDENE DRIVE, LEFT INTO ROAD 702, LEFT INTO ROAD 701, RIGHT INTO ROAD 751, RIGHT INTO MOORTON DRIVE, LEFT INTO ARENA PARK DRIVE, DIRECT INTO MOORCROSS DRIVE, RIGHT INTO CROSSMOOR DRIVE, LEFT INTO MOORCROSS DRIVE, RIGHT INTO KLAARWATER ROAD, RIGHT INTO LINK ROAD, PROCEED TO CHATSWORTH RIDGE CENTRE AND RETURN ALONG THE FORWARD ROUTE IN REVERSE TO R. K. KHANS HOSPITAL IN CHATSWORTH CIRCLE.





## transport

Department:  
Transport  
Province of KwaZulu-Natal

## GAZETTE

LGKZNG44-2020-FEB

REGION: ALL

12.10	KZPRERC2789974 - CHATSWORTH TO SAVANNAH PARK  FROM PRIVATE CHECKERS RANK IN CHATSWORTH TURN LEFT MAIN ROAD INTO RIGHT BHAKTIVEDANTA SWAMI CIRCLE, LEFT R K KHAN CIRCLE, TURN RIGHT SHALLCROSS ROAD PICK AND DROP, TURN RIGHT RIDGE SHOPPING COMPLEX DROPS AND PICK UP PASSENGERS AND TURN BACK RIGHT INTO SHALLCROSS ROAD, LEFT INTO KLAARWATER ROAD, LEFT HANS DETTMAN HIGHWAY, RIGHT HIGGINSON HIGHWAY, LEFT MEADOC ROAD, RIGHT SAVANAH DRIVE, INTO THORN TREE, RIGHT PROCEED INTO RIGHT GROSSLAND, LEFT DEMAT ROAD PROCEED STRAIGHT THEN TURN LEFT MAJOLA ROAD INTO RIGHT DEMAT ROAD AND INTAKE ROAD AND RETURN BACK WITH PASSENGERS TO PRIVATE CHECKERS RANK IN CHATSWORTH.
12.11	KZPRERC2790023 - CHATSWORTH TO JACOBS  FROM PRIVATE CHECKERS RANK IN CHATSWORTH TURN LEFT MAIN ROAD, INTO RIGHT BHAKTIVEDANTA SWAMI TO FLORENCE NIGHTINGALE HIGHWAY, LEFT R K KHAN, RIGHT SHALLCROSS JOINS RIGHT HIGGINSON HIGHWAY EAST (M) (WITH PASSENGERS ON), INTO GRIMSBY, LEFT TO SOUTH COAST ROAD, TURN RIGHT BLUFF ROAD (M16), RIGHT CHAMBERLAIN ROAD, LEFT QUALITY STREET, RIGHT LAWLEY STREET DROPS THEN LEFT HIME STREET, THEN RIGHT BROOKLYN ROAD SATTING DOWN PASSENGERS RIGHT SHETLAND ROAD, LEFT CHAMBERLAIN ROAD CIRCLE TO RIGHT THEN, LEFT PHILLIP FRAME, RIGHT BALFOUR ROAD SATTING DOWN PASSENGERS LEFT TO BLUFF ROAD IN RETURN TO CHATSWORTH.
12.12	KZPRERC2790072 - CHATSWORTH TO GALLERIA  FROM PRIVATE CHECKERS RANK IN CHATSWORTH TURN LEFT MAIN ROAD, INTO RIGHT BHAKTIVEDANTA SWAMI TO FLORENCE NIGHTINGALE HIGHWAY, LEFT R K KHAN, RIGHT SHALLCROSS JOINS RIGHT HIGGINSON HIGHWAY EAST (M) (WITH PASSENGERS ON) FROM CHATSWORTH, TURN RIGHT N2 SOUTH COAST PROCEED THEN TURN LEFT MOSS KOLNIK DRIVE INTO RIGHT ARBOUR ROAD TAXI RANK DROPPING OFF / PICKING UP AND RETURN THE SAME ROUTE IN REVERSE TO CHATSWORTH WITH PASSENGERS.
12.13	KZPRERC2790121 - CHATSWORTH TO BURLINGTON  FROM PRIVATE CHECKERS RANK IN CHATSWORTH TURN LEFT MAIN ROAD INTO RIGHT BHAKTIVEDANTA SWAMI CIRCLE, LEFT R K KHAN CIRCLE TURN RIGHT SHALLCROSS ROAD WITH PASSENGERS RIGHT TO BURLINGTON ROAD, SATTING DOWN AND PICK PASSENGERS INTO PIET RETIEF, RIGHT MARTIN ROAD INTO DOWNIE CRESCENT CIRCLE INTO MARTIN ROAD THEN LEFT BURLINGTON ROAD IN REVERSE TO CHATSWORTH.
12.14	KZPRERC2790170 - CHATSWORTH TO NORTHDENE  FROM PRIVATE CHECKERS RANK IN CHATSWORTH TURN LEFT MAIN ROAD INTO RIGHT BHAKTIVEDANTA SWAMI CIRCLE, LEFT R K KHAN CIRCLE, TURN RIGHT SHALLCROSS ROAD, LEFT HIGGINSON HIGHWAY (M1) WITH PASSENGERS, TURN RIGHT HANS DETTMAN HIGHWAY (M4), TURN RIGHT WILTSHIRE, LEFT BROCKDALE ROAD PICK AND DROP INTO RITZ ROAD, RIGHT TAGORE ROAD INTO KASHMIR AVE, RIGHT MARCELLINE DRIVE INTO RIGHT BROCKDALE ROAD, LEFT TO WILTSHIRE, LEFT TO HANS DETTMAN HIGHWAY IN REVERSE WITH PASSENGERS TO CHATSWORTH.



## transport

Department:  
Transport  
Province of KwaZulu-Natal

## GAZETTE

LGKZNG44-2020-FEB

REGION: ALL

1) <b>Application Number:</b> APP0121800	2) <b>Gazette Number:</b> LGKZNG44-2020-FEB
3) <b>Applicant:</b> T NXUMALO <b>ID NO.</b> 7102125409083 <b>Association:</b> KWA-MASHU TAXI OWNERS ASSOCIATION	4) <b>Applicant Address:</b> 83 CHURCH ROAD DURBAN NORTH 4051
5) <b>Existing Licence Holder:</b> PB SITHOLE <b>ID NO.</b> 6912090369083	6) <b>Existing Licence Holder Address:</b> J 770 SIBHUBHU ROAD KWA MASHU 4360
7) <b>Type of application:</b> NORMAL TRANSFER	8) <b>Operating Licence Number:</b> LGKZN1403002313
9) <b>Vehicle Type:</b> MINIBUS	10) 1 X 13 (SEATED) + 0 (STANDING)
11) <b>Region:</b> GREATER NORTH	
12.1	2206LN2206RK00047573 - KWA-MASHU CAMP TO PINETOWN MALANDELA ROAD, INANDA ROAD, INANDA HIGHWAY, RIGHT INTO THE M9, ALONG M19, LEFT INTO SHEPSTONE ROAD, INTO BEVISS ROAD, RIGHT INTO OLD MAIN ROAD (M31), LEFT INTO CROMPTON STREET, RIGHT INTO HILL STREET AND PROCEED TO THE TAXI RANK IN HILL STREET.
12.2	2206UW2206RK00048170 - KWA-MASHU TO PINETOWN MALANDELA ROAD, INANDA ROAD, INANDA HIGHWAY, RIGHT INTO THE M9, ALONG M19, LEFT INTO SHEPSTONE ROAD, INTO BEVISS ROAD, RIGHT INTO OLD MAIN ROAD (M31), LEFT INTO CROMPTON STREET, RIGHT INTO HILL STREET AND PROCEED TO THE TAXI RANK IN HILL STREET.
12.3	2206UB21004R00048164 - FROM KWAMASHU SECTIONS C,D,& B,K & J AND L & M TO DURBAN 2.1 C, D & B: UBUBANE ROAD, RIGHT INTO ISIGWEGWE ROAD, INTO ISIPINGO ROAD, LEFT INTO AMANZIMTOTI ROAD, LEFT INTO MALANDELA ROAD, INTO INANDA ROAD, INTO INANDA HIGHWAY, RIGHT INTO M25, INTO WESTERN FREEWAY (N8) ALONG WESTERN FREEWAY (N8), LEFT TO BEREA ROAD NORTH, OLD DUTCH ROAD, ALICE STREET, RIGHT INTO GREY STREET, LEFT INTO COMMERCIAL, LEFT INTO FIELD TO SOLDIER'S WAY TAXI RANK. ALTERNATIVELY: FROM COMMERCIAL ROAD, RIGHT GARDNER STREET, RIGHT INTO PINE STREET INTO WESTERN FREEWAY. ALTERNATIVELY: MALANDELA ROAD, M25, N2, INTO WESTERN FREEWAY (N8). 2.2 K & J NKONJANE ROAD, LEFT INTO SIGWACA ROAD, RIGHT INTO PHOTHEWE ROAD, RIGHT INTO MPANGELE ROAD, LEFT INTO MCACA ROAD, LEFT INTO MKHWANE ROAD, RIGHT INTO NYALA ROAD, INTO UNDLONDLO ROAD, RIGHT INTO MALANDELA ROAD, INANDA ROAD, INTO INANDA HIGHWAY, RIGHT INTO N2 INTO WESTERN FREEWAY (N8) EAST BOUND, ALONG TO WESTERN FREEWAY (N8), LEFT TO BEREA ROAD NORTH, INTO OLD DUTCH ROAD, ALICE STREET, RIGHT INTO GREY STREET, LEFT INTO COMMERCIAL, LEFT INTO FIELD, TO SOLDIER'S WAY TAXI RANK. ALTERNATIVELY: FROM COMMERCIAL ROAD, RIGHT INTO GARDNER STREET, RIGHT INTO PINE STREET TO WESTERN FREEWAY. ALTERNATIVELY: MALANDELA ROAD, M25, N2, INTO WESTERN FREEWAY (N8). 2.3 L & M: BHEJANE ROAD, RIGHT INTO HLOBANE ROAD, LEFT INTO LUTHULI ROAD, RIGHT INTO ZULU ROAD, LEFT INTO NTOMBELA ROAD, RIGHT INTO MALANDELA ROAD, INTO INANDA ROAD, INTO INANDA HIGHWAY, RIGHT INTO M25 WESTERN FREEWAY (N8) EAST BOUND, ALONG TO WESTERN FREEWAY (N8), LEFT TO BEREA ROAD NORTH, INTO OLD DUTCH ROAD, ALICE STREET, RIGHT INTO GREY STREET, LEFT INTO COMMERCIAL, LEFT INTO FIELD STREET, TO SOLDIER'S WAY TAXI RANK. ALTERNATIVELY: FROM COMMERCIAL ROAD, RIGHT INTO GARDNER STREET, RIGHT INTO PINE STREET TO WESTERN FREEWAY. ALTERNATIVELY: MALANDELA ROAD, M25, N2, INTO WESTERN FREEWAY (N8). ALTERNATIVELY: NYALA ROAD, LEFT INTO PHITHI, INTO MDONI ROAD, NYALA, INTO MBONDWE ROAD, RIGHT INTO SIBISI ROAD, INTO MKHWANAZI ROAD, LEFT INTO MAKHATHINI ROAD, LEFT INTO MLANGENI ROAD, LEFT INTO NTOMBELA ROAD INTO INANDA ROAD, INTO INANDA HIGHWAY, RIGHT INTO M25 INTO WESTERN FREEWAY (N8) EAST BOUND, ALONG TO WESTERN FREEWAY (N8), LEFT TO BEREA ROAD NORTH, INTO OLD DUTCH ROAD, ALICE STREET, RIGHT INTO GREY STREET, LEFT INTO COMMERCIAL, LEFT INTO FIELD STREET, TO SOLDIER'S WAY TAXI RANK. ALTERNATIVELY: FROM COMMERCIAL ROAD, RIGHT INTO GARDNER STREET, RIGHT INTO PINE STREET TO WESTERN FREEWAY. ALTERNATIVELY: MALANDELA ROAD, M25, N2 INTO WESTERN FREEWAY (N8).



## transport

Department:  
Transport  
Province of KwaZulu-Natal

## GAZETTE

LGKZNG44-2020-FEB

REGION: ALL

12.4	<p>2206UW21004R00048158 - KWA-MASHU TOWNSHIP TO DURBAN</p> <p>FROM KWA-MASHU TAXI RANK, INTO MALANDELA ROAD, INTO INANDA ROAD, INTO INANDA HIGHWAY, RIGHT INTO R102, INTO WESTERN FREEWAY (N3) ALONG THE WESTERN FREEWAY (N3), LEFT INTO BEREA ROAD NORTH, INTO OLD DUTCH ROAD, ALICE STREET, RIGHT INTO GREY STREET, LEFT INTO COMMERCIAL, LEFT INTO FIELD STREET TO SOLDIER'S WAY TAXI RANK.</p> <p>FROM COMMERCIAL ROAD, TURN RIGHT INTO GARDNER STREET, RIGHT INTO PINE STREET TO WESTERN FREEWAY.</p> <p>FROM SOLDIER'S WAY TAXI RANK, TO FIELD STREET, LEFT INTO LEOPOLD STREET, TO CANNONGATE ROAD, INTO WESTERN FREEWAY (N3), INTO N2, INANDA ROAD OFF-RAMP, INANDA HIGHWAY, MALANDELA ROAD.</p>
12.5	<p>2206UW2206UW00048169 - KWA-MASHU TO STANGER</p> <p>FROM APPROVED TAXI RANK IN KWA-MASHU TO APPROVED TAXI RANK IN STANGER TO VERULAM</p> <p>ALONG MALANDELA ROAD, RIGHT INTO M25, LEFT INTO THE N2, ALONG THE N2 LEFT INTO M41, ALONG THE M41 RIGHT INTO WICK STREET, LEFT INTO IRELAND STREET, RIGHT INTO WICK STREET, RIGHT INTO R102, PROCEED ALONG R102, PROCEED ALONG R102 TO STANGER DIRECT AND RETURN.</p>
12.6	<p>2206UW2206M100048173 - KWA-MASHU TO POINT</p> <p>INWARDS: FROM KWA-MASHU TAXI RANK INTO MALANDELA ROAD, INTO M25 INTO NORTH COAST ROAD, INTO UMGENI ROAD, LEFT INTO ARGYLE ROAD, RIGHT INTO BRICKHILL ROAD, INTO POINT ROAD, DIRECT AND RETURN.</p> <p>OUTWARDS: FROM POINT ROAD, RIGHT INTO BAY TERRACE ROAD, RIGHT INTO STANGER STREET, INTO ARGYLE ROAD, INTO UMGENI ROAD, INTO M25, LEFT INTO MALANDELA ROAD, INTO KWA-MASHU TAXI RANK.</p>
12.7	<p>2206UW2206UD00048176 - KWA-MASHU TOWNSHIP TO KWA-MASHU L &amp; M</p> <p>FROM KWA-MASHU TO CROSSROADS.</p> <p>KWA-MASHU TAXI RANK TO CROSSROAD VIA MALANDELA ROAD, LEFT INTO BHEJANE ROAD, RIGHT INTO HLOBANE ROAD, LEFT INTO NDLONDLO ROAD, LEFT INTO LUTHULI ROAD, RIGHT INTO ZULU ROAD, LEFT INTO NTOMBELA ROAD INTO MALANDELA ROAD (CROSSROAD TAXI RANK).</p> <p>10.2 FROM KWA-MASHU TO M SECTION (NHLUNGWANE).</p> <p>FROM KWA-MASHU TAXI RANK VIA MALANDELA ROAD LEFT INTO BHEJANE ROAD, LEFT INTO NYALA ROAD LEFT INTO MPUKANE ROAD, RIGHT INTO NYALA ROAD, LEFT INTO BUNGEZI ROAD, RIGHT INTO NTUZUMA ACCESS ROAD, RIGHT INTO M25, INTO BESTER TAXI RANK AND RETURN ALONG THE SAME ROUTE.</p> <p>10.3 FROM KWA-MASHU TO BESTER</p> <p>FROM KWA-MASHU TAXI RANK TO BESTER VIA MALANDELA ROAD, INTO BHEJANE ROAD, LEFT INTO SIBISI ROAD, RIGHT INTO NYALA ROAD, RIGHT INTO BUNGEZI ROAD, RIGHT INTO NTUZUMA ACCESS ROAD, TO BESTER RANK AND RETURN ALONG THE SAME ROUTE.</p> <p>10.4 FROM KWA-MASHU TO L SECTION</p> <p>KWA-MASHU TAXI RANK INTO MALANDELA ROAD, INTO BHEJANE ROAD, LEFT INTO NYALA ROAD, INTO MBONDWE ROAD, RIGHT INTO INGCEBO DRIVE, LEFT INTO MBONDWE ROAD, LEFT INTO PHITHI ROAD, DIRECT AND RETURN.</p> <p>10.5 FROM KWA-MASHU TAXI RANK TO N SECTION.</p> <p>FROM KWA-MASHU TAXI RANK INTO MALANDELA ROAD, INTO BHEJANE ROAD, LEFT INTO NYALA ROAD, INTO UNDIYAZANA DRIVE, LEFT INTO MBONDWE ROAD, LEFT INTO EGUGWINI STREET, LEFT INTO UMATHINTA DRIVE, LEFT INTO IBOHLOLOLO DRIVE, AND RETURN ALONG THE SAME ROUTE.</p> <p>10.6 KWA-MASHU TAXI RANK TO K &amp; J.</p> <p>FROM KWA-MASHU TAXI RANK INTO MALANDELA ROAD, RIGHT INTO MKHIWANE ROAD, LEFT INTO MCAKA ROAD, RIGHT INTO MPANGELE ROAD, LEFT INTO PHOTHEWE ROAD, LEFT INTO QOPHAMUTHI ROAD, LEFT INTO SAGWACA ROAD, RIGHT INTO NKONJANE ROAD LEFT INTO MALANDELA ROAD, AND RETURN TO THE RANK.</p>
12.8	<p>2206UW2206RK00048168 - KWA-MASHU TO PINETOWN</p> <p>3 A. FROM APPROVED TAXI RANK IN KWA-MASHU TO APPROVED TAXI RANK IN PINETOWN VIA BESTER, CROSSROADS DIRECT AND RETURN. ALONG MALANDELA ROAD, LEFT INTO BHEJANE ROAD, ALONG BHEJANE ROAD, LEFT INTO SIBISI ROAD, RIGHT INTO NYALA ROAD, RIGHT INTO BHUNGEZI ROAD, RIGHT INTO NTUZUMA ACCESS, RIGHT INTO M25 ON- RAMP AND PROCEED TO BESTER'S TAXI RANK.</p> <p>ALONG MALANDELA ROAD, LEFT INTO BHEJANE ROAD, RIGHT INTO ZULU ROAD, LEFT INTO NTOMBELA ROAD, LEFT INTO MALANDELA ROAD AND PROCEED TO CROSSROADS TAXI RANK.</p> <p>FROM THE RANK AT KWA-MASHU STATION ALONG ANY OF THE ROUTES ABOVE INTO AND ALONG MALANDELA ROAD, INTO INANDA ROAD, RIGHT INTO THE N2, RIGHT INTO M19, ALONG THE M19, INTO ST. JOHN AVENUE, RIGHT INTO OLD MAIN ROAD (M1), LEFT INTO CROMPTON ROAD, RIGHT INTO HILL STREET AND PROCEED TO THE TAXI RANK.</p>
12.9	<p>2206UW2206U200048172 - KWA-MASHU TO VERULAM</p> <p>KWA-MASHU STATION, INTO MALANDELA ROAD, INTO HUNSLET ROAD, RIGHT INTO ABERDARE DRIVE, LEFT INTO PHOENIX HIGHWAY, LEFT INTO R102, ALONG R102, RIGHT INTO WICKS STREET, LEFT INTO IRELAND STREET, RIGHT INTO MOSS STREET RIGHT INTO WICKS STREET, LEFT INTO R102, ALONG R102, RIGHT INTO NORTHERN DRIVE, RIGHT INTO PHOENIX HIGHWAY, RIGHT INTO INDUSTRIAL PARK ROAD, INTO NTUZUMA ACCESS ROAD, LEFT INTO BHUNGEZI ROAD, LEFT INTO NYALA, RIGHT INTO BHEJANE ROAD AND PROCEED TO THE RANK ON MALANDELA ROAD AT KWA-MASHU STATION.</p>
12.10	<p>2206UW2206UJ00048174 - KWA-MASHU TO KWA-MASHU B D</p> <p>FROM KWA-MASHU B RANK TO KWA-MASHU TAXI RANK (UMSUNDUZI ROAD) INTO AMANZIMTOTI ROAD, UBUBANE ROAD, LEFT INTO ISIHLEBELELO ROAD, LEFT INTO SIKHINDI ROAD, LEFT INTO GIYA ROAD, RIGHT INTO PHEPHELO ROAD, RIGHT INTO MOHINO ROAD, RIGHT INTO THABATHA ROAD, RIGHT INTO SIKHINDI ROAD AND BACK TO ISIHLEBELELO ROAD, VIA UMBANDO ROAD, INTO SIGWEGWE ROAD, INTO UMSUNDUZI ROAD TO KWA-MASHU TAXI RANK (UMSUNDUZI RANK) AND BACK WITH THE SAME ROUTE TO C, B &amp; D.</p>



## transport

Department:  
Transport  
Province of KwaZulu-Natal

## GAZETTE

LGKZNG44-2020-FEB

REGION: ALL

12.11	2206UW2206UW00048175 - CROSSROADS TO KWA-MASHU  FROM CROSSROADS TAXI RANK TO C & D VIA MALANDELA ROAD, INTO UBUBANE ROAD, RIGHT INTO SIGWEGWE ROAD, LEFT INTO INGOME ROAD, RIGHT INTO AMANZIMTOTI ROAD, RIGHT INTO ISIPINGO ROAD AND RETURN BACK ALONG THE SAME ROUTE.  FROM CROSSROADS TAXI RANK TO KWA-MASHU STATION VIA MALANDELA ROAD, RIGHT INTO NTOMBELA ROAD, RIGHT INTO ZULU ROAD, LEFT INTO LUTHULI ROAD, RIGHT INTO NDLODLO ROAD, RIGHT INTO HLOBANI ROAD, LEFT INTO BHEJANE ROAD INTO KWA-MASHU TAXI RANK (MALANDELA ROAD) AND RETURN ALONG THE SAME ROUTE.
12.12	2206LN21004S00047566 - KWA-MASHU TO DURBAN  FROM KWAMASHU TAXI RANK, INTO MALANDELA ROAD, INTO INANDA ROAD, INTO INANDA HIGHWAY, RIGHT INTO N2, INTO WESTERN FREEWAY (N8) ALONG THE WESTERN FREEWAY (N8) LEFT INTO BEREA ROAD NORTH, INTO OLD DUTCH ROAD, ALICE STREET, RIGHT INTO GREY STREET, LEFT INTO COMMERCIAL LEFT INTO FIELD STREET TO SOLDIER'S WAY TAXI RANK.  FROM COMMERCIAL ROAD RIGHT INTO GARDNER STREET, RIGHT INTO PINE STREET, TO WESTERN FREEWAY.  FROM DURBAN BACK TO KWAMASHU FROM SOLDIER'S WAY TAXI RANK, TO FIELD STREET, LEFT INTO LEOPOLD STREET, TO CANNONGATE ROAD, INTO WESTERN FREEWAY (N8), INTO N2, INANDA ROAD OFF-RAMP, INANDA HIGHWAY, MALANDELA ROAD.
12.13	2206LN2206RK00047567 - KWA-MASHU CAMP TO PINETOWN  FROM ALONG MALANDELA ROAD, LEFT INTO BHEJANE ROAD, ALONG BHEJANE ROAD, LEFT INTO SIBISI ROAD, RIGHT INTO NYALA ROAD, RIGHT INTO BHUNGEZI ROAD, RIGHT INTO NTUZUMA ACCESS, RIGHT INTO M25 ON-RAMP AND PROCEED TO BESTER'S TAXI RANK. * ALONG MALANDELA ROAD, LEFT INTO BHEJANE ROAD, RIGHT INTO ZULU ROAD, LEFT INTO NTOMBELA ROAD, LEFT INTO MALANDELA ROAD AND PROCEED TO CROSSROADS TAXI RANK.  FROM THE RANK AT KWAMASHU STATION ALONG ANY OF THE ROUTES ABOVE INTO AND ALONG MALANDELA ROAD, INTO INANDA ROAD, RIGHT INTO N2, RIGHT INTO M19, ALONG THE M19, INTO ST JOHN AVENUE, RIGHT INTO OLD MAIN ROAD (M1), LEFT INTO CROMPTON ROAD, RIGHT INTO HILL STREET AND PROCEED TO THE TAXI RANK.
12.14	2206LN22027Q10047570 - KWA-MASHU CAMP TO STANGER  FROM APPROVED TAXI RANK IN KWAMASHU TO APPROVED TAXI RANK IN STANGER VIA VERULAM ALONG MALANDELA ROAD, RIGHT INTO M25, LEFT INTO THE N2, ALONG THE N2, LEFT INTO M41, ALONG THE M41, RIGHT INTO WICK STREET, LEFT INTO IRELAND STREET, RIGHT INTO WICK STREET, RIGHT INTO R102, PROCEED ALONG R102, PROCEED ALONG R102 TO STANGER DIRECT AND RETURN.
12.15	2206LN2206U200047576 - KWA-MASHU CAMP TO VERULAM  FROM KWAMASHU STATION, INTO MALANDELA ROAD, INTO HUNSLET ROAD, RIGHT INTO ABERDARE DRIVE, LEFT INTO PHOENIX HIGHWAY, LEFT INTO R102, ALONG R102, RIGHT INTO WICKS STREET, LEFT INTO IRELAND STREET, RIGHT INTO MOSS STREET, RIGHT INTO WICKS STREET, LEFT INTO R102, ALONG R102, RIGHT INTO NORTHERN DRIVE, RIGHT INTO PHOENIX HIGHWAY, RIGHT INTO INDUSTRIAL PARK ROAD, INTO NTUZUMA ACCESS ROAD, LEFT INTO BHUNGEZI ROAD, LEFT INTO NYALA, RIGHT INTO BHEJANE ROAD AND PROCEED TO THE RANK ON MALANDELA ROAD AT KWAMASHU STATION.
12.16	2206LN2206M100047580 - KWA-MASHU CAMP TO POINT  FROM KWAMASHU TAXI RANK INTO MALANDELA ROAD, INTO M25 INTO NORTH COAST ROAD, INTO UMGENI ROAD, LEFT INTO ARGYLE ROAD, RIGHT INTO BRICKHILL ROAD, INTO POINT ROAD, DIRECT AND RETURN. OUTWARDS  FROM POINT ROAD, RIGHT INTO BAYTERRACE ROAD, RIGHT INTO STANGER STREET, INTO ARGYLE ROAD, INTO UMGENI ROAD, INTO MALANDELA ROAD, INTO KWAMASHU TAXI RANK.
12.17	2206LN2206LN00047583 - KWA-MASHU CAMP TO C, B & D ROUTES  FROM KWAMASHU B RANK TO KWAMASHU TAXI RANK (UMSUNDUZI ROAD) INTO AMANZIMTOTI ROAD, UBUBANE ROAD, LEFT INTO ISHLABELELO ROAD, LEFT INTO SIKHINDI ROAD, LEFT INTO GIYA ROAD, RIGHT INTO PHEPELO ROAD, RIGHT INTO MQHINO ROAD, RIGHT INTO THABATHA ROAD, RIGHT INTO SIKHINDI ROAD BACK INTO ISHLABELELO ROAD, VIA UMBANDO ROAD, INTO SIGWEGWE ROAD, INTO UMSUNDUZI ROAD TO KWAMASHU TAXI RANK (UMSUNDUZI RANK) AND BACK WITH THE SAME ROUTE TO C, B & D.
12.18	2206LN2206LN00047585 - CROSSROADS TAXI RANK TO KWAMASHU STATION VIA C & D.  1. FROM CROSSROADS TAXI RANK TO C & D VIA MALANDELA ROAD, INTO UBUBANE ROAD, RIGHT INTO SIGWEGWE ROAD, LEFT INTO INGOME ROAD, RIGHT INTO AMANZIMTOTI ROAD, RIGHT INTO ISIPINGO ROAD AND RETURN BACK ALONG THE SAME ROUTE.  2. FROM CROSSROADS TAXI RANK TO KWAMASHU STATION VIA MALANDELA ROAD, RIGHT INTO NTOMBELA ROAD, RIGHT INTO ZULU ROAD, LEFT INTO LUTHULI ROAD, RIGHT INTO NDLODLO ROAD, RIGHT INTO HLOBANI ROAD, LEFT INTO BHEJANE ROAD INTO KWAMASHU TAXI RANK (MALANDELA ROAD) AND RETURN ALONG THE SAME ROUTE BACK.
12.19	2206LN2206LN00047586 - KWA-MASHU TO KWA-MASHU L AND M SECTION  FROM KWAMASHU TAXI RANK VIA MALANDELA ROAD, LEFT INTO BHEJANE ROAD, RIGHT INTO NYALA ROAD, LEFT INTO MPUKANE ROAD, RIGHT INTO NYALA ROAD, INTO BUNGEZI RIGHT INTO NTUZUMA ACCESS ROAD, RIGHT INTO M25, INTO BESTER TAXI RANK AND RETURN ALONG THE SAME ROUTE BACK.  FROM KWAMASHU TAXI RANK TO BESTER VIA MALANDELA ROAD, INTO BHEJANE ROAD, LEFT INTO SIBISI ROAD, RIGHT INTO NYALA ROAD, RIGHT INTO BUNGEZI ROAD, RIGHT INTO NTUZUMA ACCESS ROAD, TO BESTER RANK AND RETURN SAME ROUTE BACK.  FROM KWAMASHU TAXI RANK VIA MALANDELA ROAD, INTO BHEJANE ROAD, LEFT INTO MPUNZI ROAD, RIGHT INTO NYALA ROAD, LEFT INTO MBONDWE ROAD, LEFT INTO INGCEBO DRIVE, LEFT INTO IMBONDWE ROAD, LEFT INTO PHITHI ROAD, DIRECT RETURN.
12.20	2206LN2206LN00047587 - KWA-MASHU TO K & J  FROM KWAMASHU TAXI RANK INTO MALANDELA ROAD, RIGHT INTO MKHIWANE ROAD, LEFT INTO MCAKA ROAD, RIGHT INTO MPANGELE ROAD, LEFT INTO PHOTHEWE ROAD, LEFT INTO QOPHAMUTHI ROAD, LEFT INTO SAGWACA ROAD, RIGHT INTO NKONJANE ROAD, LEFT INTO MALANDELA ROAD AND RETURN TO THE RANK.



## transport

Department:  
Transport  
Province of KwaZulu-Natal

## GAZETTE

LGKZNG44-2020-FEB

REGION: ALL

12.21	<p>2206LS21004R00048153 - KWA-MASHU SECTIONS TO DURBAN</p> <p>2. FROM KWAMASHU SECTIONS C, D &amp; B, K &amp; J &amp; L &amp; M TO DURBAN.</p> <p>2.1. C, D &amp; B.</p> <p>UBUBANE ROAD, RIGHT INTO ISIGWEGWE ROAD, INTO ISIPINGO ROAD, LEFT TO UMANZIMTOTI ROAD, LEFT INTO MALANDELA ROAD, INTO INANDA ROAD INTO INANDA HIGHWAY, RIGHT INTO N2, INTO WESTERN FREEWAY (N8) ALONG WESTERN FREEWAY (N8), LEFT TO BEREA ROAD, OLD DUTCH ROAD, ALICE STREET, RIGHT INTO GREY STREET, LEFT INTO COMMERCIAL, LEFT INTO FIELD STREET TO SOLDIER'S WAY TAXI RANK.</p> <p>ALTERNATIVELY.</p> <p>FROM COMMERCIAL ROAD, RIGHT GARDNER STREET, RIGHT INTO PINE STREET INTO WESTERN FREEWAY.</p> <p>ALTERNATIVELY.</p> <p>MALANDELA ROAD, M25, N2, INTO WESTERN FREEWAY (N8).</p> <p>2.2 K &amp; J</p> <p>NKONJANE ROAD, LEFT INTO SAGWACA ROAD, RIGHT INTO PHOTHWE ROAD, RIGHT INTO MPANGELE ROAD, LEFT INTO MCAKA ROAD, LEFT INTO MKHIWANE ROAD, RIGHT INTO NYALA ROAD, INTO UNDLONDLO ROAD, RIGHT INTO MALANDELA ROAD, INANDA ROAD, INTO INANDA HIGHWAY, RIGHT INTO N2 INTO WESTERN FREEWAY (N8) EAST BOUND, ALONG TO WESTERN FREEWAY (N8) LEFT TO BEREA ROAD NORTH, INTO OLD DUTCH ROAD, ALICE STREET, RIGHT INTO GREY STREET, LEFT INTO COMMERCIAL, LEFT INTO FIELD STREET, TO SOLDIER'S WAY TAXI RANK.</p> <p>ALTERNATIVELY.</p> <p>FROM COMMERCIAL ROAD, RIGHT INTO GARNER STREET, AND RIGHT INTO PINE STREET TO WESTERN FREEWAY.</p> <p>ALTERNATIVELY.</p> <p>MALANDELA ROAD, M25, N2 INTO WESTERN FREEWAY (N8).</p> <p>2.3 L &amp; M.</p> <p>BHEJANE ROAD, RIGHT INTO HLOBANE ROAD, LEFT INTO NDLONDLO ROAD, LEFT INTO LUTHULI ROAD, RIGHT INTO ZULU ROAD, LEFT INTO NTOMBELA ROAD, RIGHT INTO MALANDELA ROAD, INTO INANDA ROAD, INTO INANDA HIGHWAY, RIGHT INTO N2 INTO WESTERN FREEWAY (N8) EAST BOUND, ALONG TO WESTERN FREEWAY (N8), LEFT TO BEREA ROAD NORTH, INTO OLD DUTCH ROAD, ALICE STREET, RIGHT INTO GREY STREET, LEFT INTO COMMERCIAL, LEFT INTO FIELD STREET, TO SOLDIER'S WAY TAXI RANK.</p> <p>ALTERNATIVELY.</p> <p>FROM COMMERCIAL ROAD, RIGHT INTO GARDNER STREET, RIGHT INTO PINE STREET TO WESTERN FREEWAY.</p> <p>ALTERNATIVELY.</p> <p>MALANDELA ROAD, M25, N2, INTO WESTERN FREEWAY (N8).</p> <p>ALTERNATIVELY.</p> <p>NYALA ROAD, LEFT INTO PHITHI, INTO MDONI ROAD, NYALA INTO MBONDWE ROAD, RIGHT INTO SIBISI ROAD, INTO MKHWANAZI ROAD, LEFT INTO MLANGENI ROAD, LEFT INTO NTOMBELA ROAD INTO INANDA ROAD, INTO INANDA HIGHWAY, RIGHT INTO N2 INTO WESTERN FREEWAY (N8) EAST BOUND, ALONG TO WESTERN FREEWAY (N8), LEFT TO BEREA ROAD NORTH, INTO OLD DUTCH ROAD, ALICE STREET, RIGHT INTO GREY STREET, LEFT INTO COMMERCIAL, LEFT INTO FIELD STREET, TO SOLDIER'S WAY TAXI RANK.</p> <p>ALTERNATIVELY.</p> <p>FROM COMMERCIAL ROAD, RIGHT INTO GARDNER STREET, RIGHT INTO PINE STREET TO WESTERN FREEWAY.</p>
12.22	<p>2206UW2206UW00049427 - CONDITIONS:</p> <ol style="list-style-type: none"> <li>1. PASSENGERS MAY BE PICKED UP AND /OR SET DOWN ONLY AT DESIGNATED TAXI RANKS OR TAXI STOPS, WHICH SHALL EXCLUDE BUS STOPS.</li> <li>2. ENTRY OR RANKING ON PRIVATE PROPERTY IS NOT PERMITTED WITHOUT THE WRITTEN PERMISSION OF THE LANDLORD, A COPY OF WHICH MUST BE SUPPLIED TO THE BOARD.</li> <li>3. WITHOUT HAVING ENTERED INTO AN AGREEMENT WITH OTHER OPERATORS ON A COMMON ROUTE AS CONTEMPLATED BY SECTION 8(2)(B) OF ACT 22 OF 2000, THE PICKING UP OR SETTING DOWN OF PASSENGERS ON SUCH ROUTE IS NOT PERMITTED. A COPY OF SUCH AGREEMENT MUST BE SUPPLIED TO THE BOARD.</li> <li>4. A RANKS, WHETHER ON-STREET OR OFF-STREET, ONLY THE TAXIS THAT CAN BE ACCOMMODATED IN THE DEMARCATED AREA MAY OCCUPY THE RANK. EXCESS VEHICLES MUST HOLD ELSEWHERE.</li> <li>5. RANK PERMITS OR LETTERS OF AUTHORITY MUST BE PRODUCED IN RESPECT OF ALL RANKS IN MUNICIPAL AREA, IN PARTICULAR MAJOR TOWNS AND CITIES AND IN PARTICULAR INTER-PROVINCIAL DESTINATIONS.</li> <li>6. THE ALLOCATION OF ANY ROUTE OR PORTION OF A ROUTE IS SUBJECT TO THE CONDITION THAT IT HAS BEEN APPROVED AND ALLOCATED IN GOOD FAITH AND THAT SUCH ROUTE WILL BE INVALID SHOULD IT TRANSPIRE THAT THE ROUTE OR PORTION THEREOF WILL, OR HAS CAUSED CONFLICT DUE TO IT HAVING BEEN APPROVED BASED ON INCORRECT OR FALSE INFORMATION SUPPLIED TO THE BOARD OR AS A RESULT OF AN ERRORS. IN SUCH INSTANCE THE OPERATING LICENCE MUST BE RETURNED TO THE BOARD FOR CORRECTION.</li> <li>7. THE VEHICLE MUST BE COVERED BY MOTOR VEHICLE INSURANCE AS WELL AS PERSONAL LIABILITY INSURANCE.</li> </ol>



## transport

Department:  
Transport  
Province of KwaZulu-Natal

## GAZETTE

LGKZNG44-2020-FEB

REGION: ALL

1) <b>Application Number:</b> APP0121807	2) <b>Gazette Number:</b> LGKZNG44-2020-FEB
3) <b>Applicant:</b> V CHOTOKI <b>ID NO.</b> 8102055084087 <b>Association:</b> CHATSWORTH MINIBUS ASSOCIATION	4) <b>Applicant Address:</b> 75 PERIDOI AVENUE ARENA ARENA PARK, CHATSWORTH DURBAN KWA-ZULU NATAL 4092
5) <b>Existing Licence Holder:</b> NOT APPLICABLE <b>ID NO.</b> NOT APPLICABLE	6) <b>Existing Licence Holder Address:</b> NOT APPLICABLE
7) <b>Type of application:</b> NEW OPERATING LICENCE	8) <b>Operating Licence Number:</b> NOTAVAILABLE
9) <b>Vehicle Type:</b> MINIBUS	10) 1 X 13 (SEATED) + 0 (STANDING)
11) <b>Region:</b> NINGIZMU 2	
12.1	21004R21004R00050288 - RESTRICTIONS ROUTE 5 ( FROM CHECKERS CENTRE IN JOYHURST STREET IN CHATSWORTH, TO DURBAN) IS LIMITED TO 300 VEHICLES PER DAY TO BE IDENTIFIED BY THE TAXI ASSOCIATION BY MEANS OF AN OPERATIONAL SCHEDULE WHICH MUST BE SUBMITTED TO THE BOARD AND THE METRO POLICE ON A MONTHLY BASIS OR WHEN A CHANGE OCCURS.
12.2	22064S22064S00050291 - MONTFORD TO MONTFORD  FROM RANK NO. 113 AT MONTFORD SHOPPING COMPLEX TO SEVEN TANKS, LEFT INTO ROAD 701, RIGHT INTO ROAD 702, RIGHT INTO ROAD 704, RIGHT INTO NATURE RESERVE ROAD, PROCEED TO SEVEN TANKS AND RETURN ALONG THE FORWARD ROUTE IN REVERSE TO RANK NO. 113 AT MONTFORD SHOPPING COMPLEX.
12.3	22064X21004R00050283 - CHATSWORTH TO DURBAN METRO FROM PRIVATE RANKING FACILITIES : CHECKERS CENTRE IN JOYHURST STREET TO SHALLCROSS RIDGE CENTRE IN LINK ROAD, TURN RIGHT INTO JOYHURST STREET, TURN RIGHT INTO CHATSWORTH CIRCLE, LEFT INTO CROFTDENE DRIVE, RIGHT INTO MONTDENE DRIVE, LEFT INTO ROAD 702, LEFT INTO ROAD 701, RIGHT INTO ROAD 751, RIGHT INTO MOORTON DRIVE, LEFT INTO ARENA PARK DRIVE, DIRECT TO MOORCROSS DRIVE, RIGHT INTO CROSSMOOR DRIVE, LEFT INTO MOORCROSS DRIVE, RIGHT INTO KLAARWATER ROAD, RIGHT INTO LINK ROAD, UP UNTIL SHALLCROSS RIDGE CENTRE AND RETURN ALONG THE SAME ROUTE TO CHECKERS CENTRE IN JOYHURST STREET.
12.4	22064X21004R00050286 - CHECKERS CENTRE IN JOYHURST STREET IN CHATSWORTH, TO DURBAN:  FROM CHECKERS CENTRE IN JOYHURST STREET, CHATSWORTH, RIGHT INTO MAIN STREET, LEFT INTO CHATSDENE STREET, RIGHT INTO FLORENCE NIGHTINGALE DRIVE, LEFT INTO HIGGINSON HIGHWAY, RIGHT INTO CROSSMOOR DRIVE, LEFT INTO MOORCROSS DRIVE, LEFT INTO ROAD 1124 UP UNTIL THE CORNER WITH KLAARWATER DRIVE, AND RETURN ALONG ROAD 1124, LEFT INTO MOORCROSS DRIVE, INTO ARENA PARK DRIVE, RIGHT INTO MOORTON DRIVE, LEFT INTO ROAD 751, LEFT INTO ROAD 701, RIGHT INTO ROAD 702, RIGHT INTO ROAD 502, LEFT INTO ROAD 501, RIGHT INTO ARENA PARK DRIVE, LEFT INTO CHATSWORTH CIRCLE, RIGHT INTO MAIN STREET, INTO ROAD 301, RIGHT INTO WOODHURST DRIVE, INTO COLLIER AVENUE, RIGHT INTO CHATSWORTH MAIN ROAD, INTO PELICAN DRIVE, LEFT INTO HAVENSIDE DRIVE, RIGHT INTO IMPALA DRIVE, RIGHT INTO HIGGINSON HIGHWAY, INTO GRIMBYS ROAD, LEFT INTO SOUTH COAST ROAD, RIGHT INTO SOUTHERN FREEWAY, LEFT INTO MOORE ROAD, RIGHT INTO WARWICK AVENUE, RIGHT INTO ALICE STREET, RIGHT INTO SOLDIERS WAY, RIGHT INTO PINE STREET RANK NO. 84 OR ALTERNATIVELY INTO ALBERT STREET, THEN LEFT INTO PRINCE EDWARD STREET INTO RANK 116 AND RETURN ALONG PRINCE ALFRED, INTO SMITH STREET, INTO SOUTHERN FREEWAY AND RETURN ALONG THE FORWARD ROUTE IN REVERSE.
12.5	22064X21004R00050287 - CHECKERS CENTRE IN JOYHURST STREET IN CHATSWORTH, TO DURBAN:  FROM CHECKERS CENTRE IN JOYHURST STREET, CHATSWORTH, RIGHT INTO MAIN STREET, LEFT INTO CHATSDENE STREET, RIGHT INTO FLORENCE NIGHTINGALE DRIVE, LEFT INTO HIGGINSON HIGHWAY, RIGHT INTO CROSSMOOR DRIVE, LEFT INTO MOORCROSS DRIVE, LEFT INTO ROAD 1124 UP UNTIL THE CORNER WITH KLAARWATER DRIVE, AND RETURN ALONG ROAD 1124, LEFT INTO MOORCROSS DRIVE, INTO ARENA PARK DRIVE, RIGHT INTO MOORTON DRIVE, LEFT INTO ROAD 751, LEFT INTO ROAD 701, RIGHT INTO ROAD 702, RIGHT INTO ROAD 502, LEFT INTO ROAD 501, RIGHT INTO ARENA PARK DRIVE, LEFT INTO CHATSWORTH CIRCLE, RIGHT INTO MAIN STREET, INTO ROAD 301, RIGHT INTO WOODHURST DRIVE, INTO COLLIER AVENUE, RIGHT INTO CHATSWORTH MAIN ROAD, INTO PELICAN DRIVE, LEFT INTO HAVENSIDE DRIVE, RIGHT INTO IMPALA DRIVE, RIGHT INTO HIGGINSON HIGHWAY, INTO GRIMBYS ROAD, LEFT INTO SOUTH COAST ROAD, RIGHT INTO SOUTHERN FREEWAY, LEFT INTO MOORE ROAD, RIGHT INTO WARWICK AVENUE, RIGHT INTO ALICE STREET, RIGHT INTO SOLDIERS WAY, RIGHT INTO PINE STREET RANK NO. 84 OR ALTERNATIVELY INTO ALBERT STREET, THEN LEFT INTO PRINCE EDWARD STREET INTO RANK 116 AND RETURN ALONG PRINCE ALFRED, INTO SMITH STREET, INTO SOUTHERN FREEWAY AND RETURN ALONG THE FORWARD ROUTE IN REVERSE.
12.6	22064X2202J000050289 - 6 CHATSWORTH TO MOBENI HEIGHTS FROM RANK NO 80 AT R. K. KHANS HOSPITAL IN CHATSWORTH CIRCLE TO MOBENI HEIGHTS SHOPPING CENTRE IN IMPALA DRIVE, RIGHT INTO CHATSWORTH CIRCLE, RIGHT INTO FLORENCE NIGHTINGALE DRIVE, RIGHT INTO WESTCLIFF DRIVE, DIRECT INTO PELICAN DRIVE, RIGHT INTO HAVENSIDE DRIVE, RIGHT INTO IMPALA DRIVE, INTO MOBENI HEIGHTS SHOPPING CENTRE AND RETURN ALONG THE FORWARD ROUTE IN REVERSE TO R. K. KHAN HOSPITAL IN CHATSWORTH CIRCLE.
12.7	22064X22064X00050284 - CHATSWORTH TOWN CENTRE TO CHATSWORTH  RIGHT BHAKTIVEDANTA SWAMI CIRCLE, RIGHT INTO MAIN STREET, DIRECT INTO FLORENCE NIGHTINGALE DRIVE, LEFT INTO SUNSET AVENUE, LEFT INTO ERICA AVENUE, RIGHT INTO SYRINGA AVENUE, LEFT INTO WOODHURST DRIVE, RIGHT INTO COLLIER AVENUE, LEFT INTO CHATSWORTH MAIN ROAD, AND PROCEED TO LOTUS GARAGE AND RETURN ALONG THE FORWARD ROUTE IN REVERSE TO CHECKERS CENTRE IN JOYHURST STREET.
12.8	22064X22064X00050285 - CHATSWORTH TO CHATSWORTH.  RIGHT INTO JOYHURST STREET, RIGHT INTO CHATSWORTH CIRCLE, LEFT INTO CROFTDENE DRIVE, RIGHT INTO SILVERGLEN DRIVE, DIRECT INTO BULL-BULL DRIVE, LEFT INTO HAVENSIDE DRIVE, LEFT INTO SUMMERFIELD ROAD, LEFT INTO PELICAN DRIVE, LEFT INTO SILVERGLEN DRIVE, AND PROCEED INTO SILVERGLEN SHOPPING MALL AND RETURN ALONG THE FORWARD ROUTE IN REVERSE TO CHECKERS IN JOYHURST STREET.
12.9	22064X22064X00050290 - CHATSWORTH CIRCLE TO CHATSWORTH RIDGE CENTRE.  FROM RANK NO. 80 AT R. K. KHANS HOSPITAL IN CHATSWORTH CIRCLE TO CHATSWORTH RIDGE CENTRE IN LINK ROAD, LEFT INTO CHATSWORTH CIRCLE, LEFT INTO CROFTDENE DRIVE, RIGHT INTO MONTDENE DRIVE, LEFT INTO ROAD 702, LEFT INTO ROAD 701, RIGHT INTO ROAD 751, RIGHT INTO MOORTON DRIVE, LEFT INTO ARENA PARK DRIVE, DIRECT INTO MOORCROSS DRIVE, RIGHT INTO CROSSMOOR DRIVE, LEFT INTO MOORCROSS DRIVE, RIGHT INTO KLAARWATER ROAD, RIGHT INTO LINK ROAD, PROCEED TO CHATSWORTH RIDGE CENTRE AND RETURN ALONG THE FORWARD ROUTE IN REVERSE TO R. K. KHANS HOSPITAL IN CHATSWORTH CIRCLE.





## transport

Department:  
Transport  
Province of KwaZulu-Natal

## GAZETTE

LGKZNG44-2020-FEB

REGION: ALL

12.10	KZPRERC2789974 - CHATSWORTH TO SAVANNAH PARK  FROM PRIVATE CHECKERS RANK IN CHATSWORTH TURN LEFT MAIN ROAD INTO RIGHT BHAKTIVEDANTA SWAMI CIRCLE, LEFT R K KHAN CIRCLE, TURN RIGHT SHALLCROSS ROAD PICK AND DROP, TURN RIGHT RIDGE SHOPPING COMPLEX DROPS AND PICK UP PASSENGERS AND TURN BACK RIGHT INTO SHALLCROSS ROAD, LEFT INTO KLAARWATER ROAD, LEFT HANS DETTMAN HIGHWAY, RIGHT HIGGINSON HIGHWAY, LEFT MEADOC ROAD, RIGHT SAVANAH DRIVE, INTO THORN TREE, RIGHT PROCEED INTO RIGHT GROSSLAND, LEFT DEMAT ROAD PROCEED STRAIGHT THEN TURN LEFT MAJOLA ROAD INTO RIGHT DEMAT ROAD AND INTAKE ROAD AND RETURN BACK WITH PASSENGERS TO PRIVATE CHECKERS RANK IN CHATSWORTH.
12.11	KZPRERC2790023 - CHATSWORTH TO JACOBS  FROM PRIVATE CHECKERS RANK IN CHATSWORTH TURN LEFT MAIN ROAD, INTO RIGHT BHAKTIVEDANTA SWAMI TO FLORENCE NIGHTINGALE HIGHWAY, LEFT R K KHAN, RIGHT SHALLCROSS JOINS RIGHT HIGGINSON HIGHWAY EAST (M) (WITH PASSENGERS ON), INTO GRIMSBY, LEFT TO SOUTH COAST ROAD, TURN RIGHT BLUFF ROAD (M16), RIGHT CHAMBERLAIN ROAD, LEFT QUALITY STREET, RIGHT LAWLEY STREET DROPS THEN LEFT HIME STREET, THEN RIGHT BROOKLYN ROAD SATTING DOWN PASSENGERS RIGHT SHETLAND ROAD, LEFT CHAMBERLAIN ROAD CIRCLE TO RIGHT THEN, LEFT PHILLIP FRAME, RIGHT BALFOUR ROAD SATTING DOWN PASSENGERS LEFT TO BLUFF ROAD IN RETURN TO CHATSWORTH.
12.12	KZPRERC2790072 - CHATSWORTH TO GALLERIA  FROM PRIVATE CHECKERS RANK IN CHATSWORTH TURN LEFT MAIN ROAD, INTO RIGHT BHAKTIVEDANTA SWAMI TO FLORENCE NIGHTINGALE HIGHWAY, LEFT R K KHAN, RIGHT SHALLCROSS JOINS RIGHT HIGGINSON HIGHWAY EAST (M) (WITH PASSENGERS ON) FROM CHATSWORTH, TURN RIGHT N2 SOUTH COAST PROCEED THEN TURN LEFT MOSS KOLNIK DRIVE INTO RIGHT ARBOUR ROAD TAXI RANK DROPPING OFF / PICKING UP AND RETURN THE SAME ROUTE IN REVERSE TO CHATSWORTH WITH PASSENGERS.
12.13	KZPRERC2790121 - CHATSWORTH TO BURLINGTON  FROM PRIVATE CHECKERS RANK IN CHATSWORTH TURN LEFT MAIN ROAD INTO RIGHT BHAKTIVEDANTA SWAMI CIRCLE, LEFT R K KHAN CIRCLE TURN RIGHT SHALLCROSS ROAD WITH PASSENGERS RIGHT TO BURLINGTON ROAD, SATTING DOWN AND PICK PASSENGERS INTO PIET RETIEF, RIGHT MARTIN ROAD INTO DOWNIE CRESCENT CIRCLE INTO MARTIN ROAD THEN LEFT BURLINGTON ROAD IN REVERSE TO CHATSWORTH.
12.14	KZPRERC2790170 - CHATSWORTH TO NORTHDENE  FROM PRIVATE CHECKERS RANK IN CHATSWORTH TURN LEFT MAIN ROAD INTO RIGHT BHAKTIVEDANTA SWAMI CIRCLE, LEFT R K KHAN CIRCLE, TURN RIGHT SHALLCROSS ROAD, LEFT HIGGINSON HIGHWAY (M1) WITH PASSENGERS, TURN RIGHT HANS DETTMAN HIGHWAY (M4), TURN RIGHT WILTSHIRE, LEFT BROCKDALE ROAD PICK AND DROP INTO RITZ ROAD, RIGHT TAGORE ROAD INTO KASHMIR AVE, RIGHT MARCELLINE DRIVE INTO RIGHT BROCKDALE ROAD, LEFT TO WILTSHIRE, LEFT TO HANS DETTMAN HIGHWAY IN REVERSE WITH PASSENGERS TO CHATSWORTH.



## transport

Department:  
Transport  
Province of KwaZulu-Natal

## GAZETTE

LGKZNG44-2020-FEB

REGION: ALL

1) <b>Application Number:</b> APP0121808	2) <b>Gazette Number:</b> LGKZNG44-2020-FEB
3) <b>Applicant:</b> F ZUMA <b>ID NO.</b> 6212045283087 <b>Association:</b> CLERMONT AND KWADABEKA TAXI OWNERS ASS.	4) <b>Applicant Address:</b> 52 HLONGWA STREET NAZARETH PINETOWN 3610
5) <b>Existing Licence Holder:</b> NOT APPLICABLE <b>ID NO.</b> NOT APPLICABLE	6) <b>Existing Licence Holder Address:</b> NOT APPLICABLE
7) <b>Type of application:</b> NEW OPERATING LICENCE	8) <b>Operating Licence Number:</b> LKNKZN019587
9) <b>Vehicle Type:</b> MINIBUS	10) 1 X 15 (SEATED) + 0 (STANDING)
11) <b>Region:</b> DURBAN WEST	
12.1	2206PC21004R00048109 - KWADABEKA A TO DURBAN  FROM KWADABEKA A TAXI RANK, PASSING KK HOSTEL TURN LEFT INTO NORTH ROAD, TURN RIGHT INTO RØRD AVENUE JOIN DINKELMAN ROAD, JOINING OTTO VOLEK ROAD, JOIN STAPLETON ROAD, JOIN M13, JOIN N3 TURN RIGHT INTO WESTERN FREEWAY, TURN RIGHT INTO GREY STREET TURN LEFT INTO WEST STREET, TURN LEFT INTO ALIWA STREET, TURN LEFT INTO PINE STREET, TURN RIGHT INTO RUSSEL STREET, TURN LEFT INTO LEOPOLD STREET, TO CITY MARKET, UNIVERSITY AVENUE TURN RIGHT INTO RANK NO231 WARWICK AVENUE AND RETURN WITH WARWICK AVENUE TURN LEFT INTO CANNONGATE ROAD ALONG N8 OFF RAMP AND USING THE SAME ROUTE IN THE OPPOSITE DIRECTION AND PROCEED TO KWA-DABEKA "A" TAXI RANK.
12.2	21004R2206RK00048118 - CLERMONT TO DURBAN  FROM CLERMONT TAXI RANK TURN RIGHT INTO CLERMONT ROAD, JOIN POSSELT ROAD, TURN LEFT INTO OTTO VOLEK ROAD JOIN STAPLETON ROAD, TURN RIGHT INTO M13 JOIN N3, WESTERN FREE WAY, TURN RIGHT INTO GREY STREET, TURN LEFT INTO WEST STREET, TURN LEFT INTO ALIWA STREET, TURN LEFT INTO PINE STREET, TURN RIGHT INTO RUSSELL STREET, TURN LEFT INTO LEOPOLD STREET, JOIN MARKET STREET, UNIVERSITY AVENUE TURN RIGHT INTO RANK NO231 WARWICK AVENUE AND RETURN WITH WARWICK AVENUE, TURN LEFT INTO CANNONGATE ROAD ONTO N3 OFF RAMP AND USE SAME ROUTE TO CLERMONT TAXI RANK.
12.3	21004R2206RK00048119 - CLERMONT TO PINETOWN  FROM CLERMONT TAXI RANK TURN RIGHT INTO CLERMONT ROAD JOIN POSSELT ROAD JOIN SHEPSTONE ROAD, TURN RIGHT INTO CROMPTON STREET, TURN RIGHT INTO UNION LANE, TURN LEFT INTO GLENUGIE ROAD JOIN MOODIE STREET, TURN RIGHT INTO HILL STREET INTO HILL STREET TAXI RANK.  RETURN  FROM HILL STREET TURN LEFT INTO MOODIE STREET JOIN GLENUGIE ROAD, TURN RIGHT INTO LAUTH STREET, TURN LEFT INTO CROMPTON STREET, TURN LEFT INTO SHEPSTONE ROAD JOIN POSSELT ROAD JOIN CLERMONT ROAD TURN RIGHT INTO NORTH ROAD TO CLERMONT TAXI RANK.
12.4	21004R2206P900048120 - CLERMONT TO WESTMEAD  FROM CLERMONT TAXI RANK TURN INTO CLERMONT ROAD JOIN POSSELT ROAD JOIN SHEPSTONE ROAD, TURN RIGHT INTO CROMPTON STREET, TURN RIGHT INTO LAUGHT STREET, TURN LEFT INTO GLENUGIE ROAD, TURN LEFT INTO OLD MAIN ROAD, JOIN RICHMOND ROAD, TURN RIGHT INTO TRAFFORD ROAD JOIN GOODWOOD ROAD, TURN LEFT INTO MAHOGANY ROAD A TO A DESIGNATED TAXI STOP AND RETURN ALONG THE SAME ROUTE TO CLERMONT TAXI RANK.  FROM CLERMONT TAXI RANK TURN RIGHT INTO CLERMONT ROAD JOIN POSSELT ROAD JOIN SHEPSTONE ROAD, TURN RIGHT INTO CROMPTON STREET, TURN RIGHT INTO LAUTH STREET, TURN LEFT INTO GLENUGIE ROAD, TURN RIGHT INTO OLD MAIN ROAD JOIN RICHMOND ROAD, TURN RIGHT INTO TRAFFORD ROAD JOIN HILLCLIMB ROAD TO MONZA TO A DESIGNATED TAXI STOP AND RETURN TO CLERMONT TAXI RANK ALONG THE SAME ROUTE.  FROM CLERMONT TAXI RANK TURN RIGHT INTO CLERMONT ROAD JOIN POSSELT ROAD SHEPSTONE ROAD, TURN RIGHT INTO CROMPTON STREET, TURN RIGHT INTO LAUTH STREET, TURN LEFT INTO GLENUGIE ROAD TURN RIGHT INTO OLD MAIN ROAD JOIN RICHMOND ROAD, TURN RIGHT INTO ALEXANDER ROAD, TURN LEFT TO MALCOLM ROAD, TURN RIGHT INTO CIRCUIT ROAD, TURN RIGHT INTO CLARK ROAD, TURN LEFT INTO ALEXANDER ROAD TO A DESIGNATED TAXI STOP AND RETURN ALONG THE SAME ROUTE TO CLERMONT TAXI RANK.
12.5	21004R2206P900048121 - CONDITIONS GENERAL CONDITIONS APPLICABLE TO ALL ROUTES: 1) PASSENGERS MAY BE PICKED UP AND/OR SET DOWN ONLY AT DESIGNATED TAXI RANKS OR TAXI STOPS, WHICH SHALL EXCLUDE BUS STOPS. 2) ON THE INBOUND TRIP TO DURBAN, NO PASSENGERS MAY BE PICKED UP EN ROUTE FROM ENTERING THE N8, UNTIL REACHING UNIVERSITY AVENUE TAXI RANK NO231 3) ON THE TRIP TO MOLWENI WYEBANK, NO PASSENGERS MAY BE SET DOWN UNTIL REACHING M3. 4) ENTRY OR RANKING ON PRIVATE PROPERTY IS NOT PERMITTED WITHOUT THE WRITTEN PERMISSION OF THE LANDLORD, A COPY OF WHICH MUST BE SUPPLIED TO THE BOARD. 5) WITHOUT HAVING ENTERED INTO AN AGREEMENT WITH OTHER OPERATORS ON A COMMON ROUTE, AS CONTEMPLATED BY SECTION 8(2) OF ACT 2000, THE PICKING UP OR SETTING OF PASSENGERS ON SUCH AGREEMENT MUST BE SUPPLIED TO THE BOARD. 6) AT RANKS, WHETHER ON-STREET OR OFF-STREET, ONLY THE TAXIS THAT CAN BE ACCOMMODATED IN THE DEMARCATED AREA MAY OCCUPY THE RANK. EXCESS VEHICLES MUST HOLD ELSEWHERE. 7) RANK PERMITS OR LETTERS OF AUTHORITY MUST BE PRODUCED IN RESPECT OF ALL RANKS IN MUNICIPAL AREAS, IN PARTICULAR MAJOR TOWNS AND CITIES AND IN PARTICULAR INTER-PROVINCIAL DESTINATIONS. 8) THE ALLOCATION OF ANY ROUTE OR PORTION OF ROUTE IS SUBJECT TO THE CONDITION THAT IT HAS BEEN APPROVED AND ALLOCATED IN GOOD FAITH AND THAT SUCH ROUTE WILL BE INVALID SHOULD IT TRANSPIRE THAT THE ROUTE OR PORTION THERE OF WILL, OR HAS CAUSED CONFLICT DUE TO IT HAVING BEEN APPROVED BASED ON INCORRECT OR FALSE INFORMATION SUPPLIED TO THE BOARD OR AS RESULT OF AN ERROR. IN SUCH INSTANCE THE OPERATING LICENCE MUST BE RETURNED TO THE BOARD FOR CORRECTION. 9) THE VEHICLE MUST BE COVERED BY MOTOR VEHICLE INSURANCE AS WELL AS PERSONAL LIABILITY INSURANCE.
12.6	2206RK2206RK00050231 - CHARTER SERVICE  FROM CLERMONT TAXI RANK WITHIN THE PROVINCE OF KZN ONLY. NO PICKING OR SETTING DOWN OF PASSENGERS EN ROUTE.



## transport

Department:  
Transport  
Province of KwaZulu-Natal

## GAZETTE

LGKZNG44-2020-FEB

REGION: ALL

12.7	2206PC2206RK00050236 - KWADABEKA A TO PINETOWN  FROM KWADABEKA A TAXI RANK, PASSING KK HOSTEL TURN LEFT INTO NORTH ROAD, TURN LEFT INTO 3RD AVENUE JOINING DINKELMAN ROAD, TURN RIGHT INTO SHEPSTONE ROAD, TURN RIGHT INTO CROMPTON STREET, TURN RIGHT INTO UNION LANE, TURN LEFT INTO GLENUGIE ROAD JOINING MOODIE STREET, TURN LEFT INTO HILL STREET, INTO HILL STREET TAXI RANK AND RETURN WITH HILL STREET, TURN LEFT INTO MOODIE STREET JOIN GLENUGIE ROAD, TURN RIGHT INTO LAUTH STREET, TURN LEFT INTO CROMPTON STREET, TURN LEFT INTO SHEPSTONE ROAD, TURN RIGHT INTO DINKELMAN ROAD, TURN LEFT INTO NORTH ROAD, AND PROCEED TO KWA-DABEKA A TAXI RANK.
12.8	2206PC2206RK00050238 - KWADABEKA D TO PINETOWN  FROM KWA DABEKA, D TAXI RANK, PASSING KWA- DABEKA CLINIC TURN RIGHT INTO NORTH ROAD, TURN RIGHT INTO 3RD AVENUE JOIN DINKELMAN ROAD, TURN RIGHT INTO SHEPSTONE ROAD, TURN RIGHT INTO CROMPTON STREET, TURN RIGHT INTO UNION LANE, TURN LEFT INTO GLENUGIE ROAD JOIN MOODIE STREET, TURN RIGHT INTO HILL STREET, INTO HILL TAXI RANK AND RETURN WITH HILL STREET, TURN LEFT INTO MOODIE STREET JOIN GLENUGIE ROAD, TURN RIGHT INTO LAUTH STREET, TURN LEFT INTO CROMPTON STREET, TURN LEFT INTO SHEPSTONE ROAD, TURN RIGHT INTO DINKELMAN ROAD, TURN LEFT INTO 1ST AVENUE, LEFT INTO NORTH ROAD AND PROCEED TO KWA DABEKA'D TAXI RANK.
12.9	2206PC2206LS00050241 - KWADABEKA D TO DURBAN  FROM KWADABEKA D TAXI RANK, PASSING KWADABEKA CLINIC TURN RIGHT INTO NORTH ROAD, TURN RIGHT INTO 3RD AVENUE, JOIN DINKELMAN ROAD, JOIN OTTO VOLEK ROAD, JOIN STAPLETON ROAD, TURN LEFT TO M13, JOIN N3, WESTERN FREE WAY, TURN RIGHT INTO GREY STREET, TURN LEFT INTO WEST STREET, TURN LEFT INTO ALIHAL STREET, TURN LEFT INTO PINE STREET, TURN RIGHT INTO RUSSEL STREET, TURN LEFT INTO LEOPOLD STREET, TURN RIGHT INTO CITY MARKET, UNIVERSITY AVENUE, TURN RIGHT INTO RANK NO231 WARWICK AVENUE AND RETURN WITH WARWICK AVENUE, TURN LEFT INTO CANNONGATE ROAD ALONG N8 OFF RAMP AND USING THE SAME ROUTE IN THE OPPOSITE DIRECTION AND PROCEED TO KWADABEKA D TAXI RANK.
12.10	2206PC2206LS00050243 - KK HOSTEL TO DURBAN  FROM KK TAXI RANK TURN LEFT INTO NORTH ROAD, TURN RIGHT INTO 12TH STREET JOIN DINKELMAN ROAD JOIN OTTO VOLEK ROAD, JOIN STAPLETON ROAD, TURN RIGHT INTO M13 JOIN N3, TURN RIGHT INTO WESTERN FREEWAY, TURN RIGHT INTO GREY STREET, TURN LEFT INTO WEST STREET, TURN LEFT INTO ALIHAL STREET, TURN LEFT INTO PINE STREET, TURN RIGHT INTO RUSSEL STREET, TURN LEFT INTO LEOPOLD STREET, TO CITY MARKET, UNIVERSITY AVENUE, TURN RIGHT INTO RANK NO.231/ WARWICK AVENUE AND RETURN WITH WARWICK AVENUE TURNING LEFT INTO CANNONGATE ROAD ALONG N8 OFF RAMP AND USING THE SAME ROUTE PROCEEDING TO KK HOSTEL TAXI RANK.
12.11	2206PC2206RK00050246 - KK HOSTEL TO PINETOWN  FROM KK RANK TURN LEFT INTO NORTH ROAD, TURN RIGHT INTO 12TH STREET, JOIN DINKELMAN ROAD, TURN RIGHT INTO SHEPSTONE ROAD, TURN RIGHT INTO CROMPTON STREET, TURN RIGHT INTO UNION LANE, TURN LEFT INTO GLENUGIE ROAD, JOIN MOODIE STREET, TURN LEFT INTO HILL STREET INTO HILL STREET TAXI RANK AND RETURN WITH HILL STREET, TURN LEFT INTO MOODIE STREET, JOIN GLENUGIE ROAD, TURN RIGHT INTO LAUTH STREET, TURN LEFT INTO CROMPTON STREET, TURN LEFT INTO SHEPSTONE ROAD, TURN RIGHT INTO DINKELMAN ROAD, TURN RIGHT INTO 1ST AVENUE, TURN LEFT INTO NORTH ROAD, TURN RIGHT INTO AND INTO KK TAXI RANK.
12.12	2206PC2206RK00050247 - KK HOSTEL TO WESTMEAD  FROM KK TAXI RANK TURN LEFT INTO NORTH ROAD, TURN RIGHT INTO 12TH STREET, JOIN DINKELMAN ROAD, TURN RIGHT INTO SHEPSTONE ROAD, TURN LEFT INTO CROMPTON STREET, TURN RIGHT INTO LAUTH STREET, TURN LEFT INTO GLENUGIE ROAD, TURN RIGHT INTO OLD MAIN ROAD, RICHMOND ROAD, TURN RIGHT INTO TRAFFORD STREET, JOIN GOODWOOD ROAD, TURN LEFT INTO MAHOGANY ROAD TO A DESIGNATED TAXI STOP AND RETURN ALONG THE SAME ROUTE TO KK TAXI RANK.  FROM KK TAXI RANK TURN LEFT INTO NORTH ROAD, TURN RIGHT INTO 12TH STREET JOIN DINKELMAN ROAD, TURN RIGHT INTO SHEPSTONE ROAD, TURN RIGHT INTO CROMPTON STREET, TURN RIGHT INTO LAUGHT STREET, TURN LEFT INTO GLENUGIE ROAD, TURN RIGHT INTO OLD MAIN ROAD, RICHMOND ROAD, TURN RIGHT INTO TRAFFORD STREET JOIN HILLCLIMB ROAD, TO MONZA ROAD TO A DESIGNATED TAXI STOP, AND RETURN ALONG THE SAME ROUTE TO KK TAXI RANK.  FROM KK TAXI RANK TURN LEFT INTO NORTH ROAD, TURN RIGHT INTO 3RD AVENUE JOIN DINKELMAN ROAD, TURN RIGHT INTO SHEPSTONE ROAD, TURN RIGHT INTO CROMPTON STREET, TURN RIGHT INTO LAUGHT ROAD, TURN LEFT INTO GLENUGIE ROAD, TURN RIGHT INTO OLD MAIN ROAD, RICHMOND ROAD, TURN RIGHT INTO ALEXANDER ROAD, TURN LEFT INTO MALCOM ROAD, TURN RIGHT INTO CIRCUIT ROAD, TURN RIGHT INTO CLARK ROAD, TURN LEFT UNTO ALEXANDER ROAD TO A DESIGNATED TAXI STOP, AND RETURN ALONG THE SAME ROUTE TO KK TAXI RANK.



## transport

Department:  
Transport  
Province of KwaZulu-Natal

## GAZETTE

LGKZNG44-2020-FEB

REGION: ALL

1) <b>Application Number:</b> APP0121809	2) <b>Gazette Number:</b> LGKZNG44-2020-FEB
3) <b>Applicant:</b> VJ NGCONGO <b>ID NO.</b> 5309185793080 <b>Association:</b> UMZIMKULU UNCEDO SERVICE TAXI ASSOCIATION	4) <b>Applicant Address:</b> P.O BOX 768 IXOPO KWA-ZULU NATAL 3276
5) <b>Existing Licence Holder:</b> NOT APPLICABLE <b>ID NO.</b> NOT APPLICABLE	6) <b>Existing Licence Holder Address:</b> NOT APPLICABLE
7) <b>Type of application:</b> NEW OPERATING LICENCE	8) <b>Operating Licence Number:</b> LGKZN0503000203
9) <b>Vehicle Type:</b> MINIBUS	10) 1 X 15 (SEATED) + 0 (STANDING)
11) <b>Region:</b> SISONKE	
12.1	320AIL3100LL00047052 - UMZIMKULU(RIVERSIDE) TO DESTINATION: UMZIMKULU TAXI RANK FROM UMZIMKULU RIVERSIDE TAXI RANK JOIN T8 ROAD PROCEED AND PASS MALENE SAW MILL PROCEED AND CROSS NGWANGWANE BRIDGE PROCEED AND PASS SANYONGWANA HIGH SCHOOL PROCEED AND CROSS UMZIMKULU BRIDGE PROCEED PASS MONDI, CREIGHTON PROCEED TURN RIGHT JOIN T52 PROCEED AND PASS MAHEHLE LOCATION PROCEED AND PASS NCOMANI HIGH SCHOOL PROCEED AND TURN RIGHT TO JOIN R56 AND TURN RIGHT TO UMZIMKULU TAXI RANK AND RETURN ON THE SAME ROUTE.
12.2	320AIL3100O500047053 - UMZIMKULU (RIVERSIDE) TO DESTINATION: IXOPO FROM UMZIMKULU RIVERS TAXI RANK JOIN T8 ROAD PROCEED AND PASS MALENGE SAW MILL PROCEED AND CROSS NGWANGWANE BRIDGE PROCEED AND PASS SANYONGWANA HIGH SCHOOL PROCEED AND CROSS UMZIMKULU BRIDGE PROCEED AND PASS MONDI PROCEED AND PASS CREIGHTON PROCEED AND PASS MEALIES FACTORY JOIN R612 PROCEED AND PASS TREATED TIMBER PROCEED AND PASS ESKOM PROCEED CLOVER SA PROCEED AND TURN RIGHT JOIN MARGARET ROAD AND TURN LEFT TO IXOPO TAXI RANK AND RETURN ON THE SAME ROUTE. NB: THERE ARE PICK-UPS AND DROP-OFFS ALONG THE WAY.
12.3	320AIL2100LP10047057 - UMZIMKULU (RIVERSIDE) TO UNDERBERG FROM RIVERSIDE TAXI RANK JOIN T8 PASS UNCEDO STORE, KINGSCORE PROCEED AND TURN RIGHT JOIN R617 THEN PROCEED AND PASS BUSHMANSNE BRANCH PASS BIRCH FARM PROCEED AND PASS ROAD BRANCH CROSS UMZIMKULU RIVER BRIDGE PROCEED AND UNDERBERG RACE COURSE PROCEED PASS UNDERBERG SPAR, PROCEED PASS HIMEVILLE BRANCH TURN RIGHT TO UNDERBERG TAXI RANK AND RETURN ON THE SAME ROUTE.
12.4	320AIL22068T10047058 - FROM: UMZIMKULU RIVERSIDE TO DESTINATION: PIETERMARITZBURG FROM UMZIMKULU RIVERSIDE TAXI RANK JOIN T8 ROAD PROCEED AND PASS CREIGHTON PROCEED AND JOIN R612 PROCEED AND JOIN R56 PROCEED AND PASS RICHMOND PROCEED AND JOIN ALEXANDER ROAD PROCEED AND TURN LEFT JOIN CHIEF ALBERT LUTHULI STREET TURN RIGHT JOIN LANGALIBALELE STREET TURN LEFT JOIN BOSCHOFF STREET TURN LEFT TO PIETERMARITZBURG TAXI RANK AND RETURN ON THE SAME ROUTE.
12.5	320AIL2206LS10047060 - FROM UMZIMKULU RIVERSIDE TO DESTINATION: DURBAN FROM UMZIMKULU RIVERSIDE TAXI RANK JOIN T8 PROCEED PASS CREIGHTON AND JOIN R612 TURN RIGHT PROCEED PASS R612 TURN RIGHT PROCEED PASS IXOPO TURN LEFT JOIN R66 PROCEED PASS RICHMOND PROCEED AND TURN TO UMLAZI ROAD PROCEED AND JOIN N3 AND PASS COMPERDOWN PROCEED AND TURN LEFT TO RICHMOND ROAD DROP-OFF AND PROCEED TURN RIGHT TO CROMPTON ROAD, TURN LEFT TO M3 PROCEED TO JOIN N3 PROCEED TURN RIGHT TO BEREA ROAD AND TURN LEFT JOIN WEST STREET TURN LEFT TO DURBAN THEATRE LANE AND RETURN ON THE SAME ROUTE. NB: THERE ARE DROP - OFFS ALONG THE WAY.
12.6	320AIL12059J10047061 - RIVERSIDE TO JOHANNESBURG.  FROM UMZIMKULU RIVERSIDE TAXI RANK PASS CREIGHTON JOIN R612 TURN LEFT PROCEED DONNYBROOK TURN RIGHT JOIN R617 PASS BULWER PROCEED TURN LEFT JOIN N3 PASS MOOI RIVER PASS TUGELA TOLL PLAZA PROCEED PASS VAN RENEEEN, MONTROSE HARRISMITH, WARDEN, VILLIERS PLAZA PROCEED AND PASS GROOTVLEI PROCEED AND PASS DE HOEK TOLL PLAZA HEIDELBERG TURN LEFT TO VOLSOORUS TAXI RANK. THERE ARE DROP-OFFS PROCEED AND JOIN N3 PROCEED AND TURN LEFT JOIN M2 TURN LEFT TO CITY DEEP. THERE ARE DROP-OFFS PROCEED JOIN HARROW ROAD THROUGH COMMISSIONER STREET PROCEED AND TURN RIGHT JOIN RISSIK STREET PROCEED TURN RIGHT JOIN DE VILLIERS STREET, TRUMP STREET TURN RIGHT TO (WEST GATE) SELBY, MARTIN STREET. THERE ARE DROP-OFFS PROCEED AND TURN LEFT JOIN MTEMI PILISO STREET PROCEED AND JOIN BREE STREET. THERE ARE DROP-OFFS PROCEED TURN LEFT JOIN RISSIK STREET PROCEED TURN RIGHT JOIN DE VILLIERS STREET TURN LEFT JOIN WANDERERS STREET PROCEED AND TURN LEFT TO JOHANNESBURG PARK CITY RANK.



## transport

Department:  
Transport  
Province of KwaZulu-Natal

## GAZETTE

LGKZNG44-2020-FEB

REGION: ALL

1) <b>Application Number:</b> APP0121811	2) <b>Gazette Number:</b> LGKZNG44-2020-FEB
3) <b>Applicant:</b> BC MADLALA <b>ID NO.</b> 8003035521083 <b>Association:</b> ZAMOKUHLE TAXI ASSOCIATION (PORT SHEPS)	4) <b>Applicant Address:</b> PO BOX 40909 PORT SHEPSTONE 4240
5) <b>Existing Licence Holder:</b> BJ MADLALA <b>ID NO.</b> 4906060394081	6) <b>Existing Licence Holder Address:</b> P.O.BOX 486 PORT SHEPSTONE KWAZULU-NATAL KWA-ZULU NATAL 4240
7) <b>Type of application:</b> DECEASED TRANSFER AND NEW OPERATING LICENCE	8) <b>Operating Licence Number:</b> LKNKZN0116901
9) <b>Vehicle Type:</b> MINIBUS	10) 1 X 15 (SEATED) + 0 (STANDING)
11) <b>Region:</b> UGU-OGWINI	
12.1	22067A22066O10054977 - 2. PORT SHEPSTONE TO UMZINTO  PORT SHEPSTONE TAXI RANK ALONG RYDER STREET JOINING R102 TO HIBBERDEN JOINING SEZELA ROAD TO UMZINTO TAXI RANK RETURN TO PORT SHEPSTONE TAXI RANK OFF LOAD FAFA, HIBBERDENE DIRECT TO PORT SHEPSTONE TAXI RANK.



## transport

Department:  
Transport  
Province of KwaZulu-Natal

## GAZETTE

LGKZNG44-2020-FEB

REGION: ALL

1) <b>Application Number:</b> APP0121817	2) <b>Gazette Number:</b> LGKZNG44-2020-FEB
3) <b>Applicant:</b> CT CHONCO <b>ID NO.</b> 6809165806082 <b>Association:</b> CHATSWORTH MINIBUS ASSOCIATION	4) <b>Applicant Address:</b> 23 SALT RIVER ROAD ASHLEY 3610
5) <b>Existing Licence Holder:</b> NOT APPLICABLE <b>ID NO.</b> NOT APPLICABLE	6) <b>Existing Licence Holder Address:</b> NOT APPLICABLE
7) <b>Type of application:</b> NEW OPERATING LICENCE	8) <b>Operating Licence Number:</b> LGKZN1203000036
9) <b>Vehicle Type:</b> MINIBUS TAXI	10) 1 X 9-16 (SEATED) + 0 (STANDING)
11) <b>Region:</b> NINGIZMU 2	
12.1	22064X21004R00050283 - CHATSWORTH TO DURBAN METRO FROM PRIVATE RANKING FACILITIES : CHECKERS CENTRE IN JOYHURST STREET TO SHALLCROSS RIDGE CENTRE IN LINK ROAD, TURN RIGHT INTO JOYHURST STREET, TURN RIGHT INTO CHATSWORTH CIRCLE, LEFT INTO CROFTDENE DRIVE, RIGHT INTO MONTDENE DRIVE, LEFT INTO ROAD702, LEFT INTO ROAD 701, RIGHT INTO ROAD 751, RIGHT INTO MOORTON DRIVE, LEFT INTO ARENA PARK DRIVE, DIRECT TO MOORCROSS DRIVE, RIGHT INTO CROSSMOOR DRIVE, LEFT INTO MOORCROSS DRIVE, RIGHT INTO KLAARWATER ROAD, RIGHT INTO LINK ROAD, UP UNTIL SHALLCROSS RIDGE CENTRE AND RETURN ALONG THE SAME ROUTE TO CHECKERS CENTRE IN JOYHURST STREET.
12.2	22064X21004R00050287 - CHECKERS CENTRE IN JOYHURST STREET IN CHATSWORTH, TO DURBAN: FROM CHECKERS CENTRE IN JOYHURST STREET, CHATSWORTH, RIGHT INTO MAIN STREET, LEFT INTO CHATSDENE STREET, RIGHT INTO FLORENCE NIGHTINGALE DRIVE, LEFT INTO HIGGINSON HIGHWAY, RIGHT INTO CROSSMOOR DRIVE, LEFT INTO MOORCROSS DRIVE, LEFT INTO ROAD1124 UP UNTIL THE CORNER WITH KLAARWATER DRIVE, AND RETURN ALONG ROAD1124, LEFT INTO MOORCROSS DRIVE, INTO ARENA PARK DRIVE, RIGHT INTO MOORTON DRIVE, LEFT INTO ROAD 751, LEFT INTO ROAD 701, RIGHT INTO 702, RIGHT INTO ROAD 502, LEFT INTO ROAD 501, RIGHT INTO ARENA PARK DRIVE, LEFT INTO CHATSWORTH CIRCLE, RIGHT INTO MAIN STREET, INTO ROAD301, RIGHT INTO WOODHURST DRIVE, INTO COLLIER AVENUE, RIGHT INTO CHATSWORTH MAIN ROAD, INTO PELICAN DRIVE, LEFT INTO HAVENSIDE DRIVE, RIGHT INTO IMPALA DRIVE, RIGHT INTO HIGGINSON HIGHWAY, INTO GRIMBYS ROAD, LEFT INTO SOUTH COAST ROAD, RIGHT INTO SOUTHERN FREEWAY, LEFT INTO MOORE ROAD, RIGHT INTO WARWICK AVENUE, RIGHT INTO ALICE STREET, RIGHT INTO SOLDIERS WAY, RIGHT INTO PINE STREET RANK NO84 OR ALTERNATIVELY INTO ALBERT STREET, THEN LEFT INTO PRINCE EDWARD STREET INTO RANK116 AND RETURN ALONG PRINCE ALFRED, INTO SMITH STREET, INTO SOUTHERN FREEWAY AND RETURN ALONG THE FORWARD ROUTE IN REVERSE.
12.3	22064X22064X00050284 - CHATSWORTH TOWN CENTRE TO CHATSWORTH RIGHT BHAKTIVEDANTA SWAMI CIRCLE, RIGHT INTO MAIN STREET, DIRECT INTO FLORENCE NIGHTINGALE DRIVE, LEFT INTO SUNSET AVENUE, LEFT INTO ERICA AVENUE, RIGHT INTO SYRINGA AVENUE, LEFT INTO WOODHURST DRIVE, RIGHT INTO COLLIER AVENUE, LEFT INTO CHATSWORTH MAIN ROAD, AND PROCEED TO LOTUS GARAGE AND RETURN ALONG THE FORWARD ROUTE IN REVERSE TO CHECKERS CENTRE IN JOYHURST STREET.
12.4	22064X22064X00050285 - CHATSWORTH TO CHATSWORTH. RIGHT INTO JOYHURST STREET, RIGHT INTO CHATSWORTH CIRCLE, LEFT INTO CROFTDENE DRIVE, RIGHT INTO SILVERGLEN DRIVE, DIRECT INTO BULL-BULL DRIVE, LEFT INTO HAVENSIDE DRIVE, LEFT INTO SUMMERFIELD ROAD, LEFT INTO PELICAN DRIVE, LEFT INTO SILVERGLEN DRIVE, AND PROCEED INTO SILVERGLEN SHOPPING MALL AND RETURN ALONG THE FORWARD ROUTE IN REVERSE TO CHECKERS IN JOYHURST STREET.
12.5	22064X21004R00050286 - CHECKERS CENTRE IN JOYHURST STREET IN CHATSWORTH, TO DURBAN: FROM CHECKERS CENTRE IN JOYHURST STREET, CHATSWORTH, RIGHT INTO MAIN STREET, LEFT INTO CHATSDENE STREET, RIGHT INTO FLORENCE NIGHTINGALE DRIVE, LEFT INTO HIGGINSON HIGHWAY, RIGHT INTO CROSSMOOR DRIVE, LEFT INTO MOORCROSS DRIVE, LEFT INTO ROAD1124 UP UNTIL THE CORNER WITH KLAARWATER DRIVE, AND RETURN ALONG ROAD1124, LEFT INTO MOORCROSS DRIVE, INTO ARENA PARK DRIVE, RIGHT INTO MOORTON DRIVE, LEFT INTO ROAD 751, LEFT INTO ROAD 701, RIGHT INTO 702, RIGHT INTO ROAD 502, LEFT INTO ROAD 501, RIGHT INTO ARENA PARK DRIVE, LEFT INTO CHATSWORTH CIRCLE, RIGHT INTO MAIN STREET, INTO ROAD301, RIGHT INTO WOODHURST DRIVE, INTO COLLIER AVENUE, RIGHT INTO CHATSWORTH MAIN ROAD, INTO PELICAN DRIVE, LEFT INTO HAVENSIDE DRIVE, RIGHT INTO IMPALA DRIVE, RIGHT INTO HIGGINSON HIGHWAY, INTO GRIMBYS ROAD, LEFT INTO SOUTH COAST ROAD, RIGHT INTO SOUTHERN FREEWAY, LEFT INTO MOORE ROAD, RIGHT INTO WARWICK AVENUE, RIGHT INTO ALICE STREET, RIGHT INTO SOLDIERS WAY, RIGHT INTO PINE STREET RANK NO84 OR ALTERNATIVELY INTO ALBERT STREET, THEN LEFT INTO PRINCE EDWARD STREET INTO RANK 116 AND RETURN ALONG PRINCE ALFRED, INTO SMITH STREET, INTO SOUTHERN FREEWAY AND RETURN ALONG THE FORWARD ROUTE IN REVERSE.
12.6	22064X22064X00050290 - CHATSWORTH CIRCLE TO CHATSWORTH RIDGE CENTRE. FROM RANK NO. 80 AT R. K. KHANS HOSPITAL IN CHATSWORTH CIRCLE TO CHATSWORTH RIDGE CENTRE IN LINK ROAD, LEFT INTO CHATSWORTH CIRCLE, LEFT INTO CROFTDENE DRIVE, RIGHT INTO MONTDENE DRIVE, LEFT INTO ROAD 702, LEFT INTO ROAD 701, RIGHT INTO ROAD 751, RIGHT INTO MOORTON DRIVE, LEFT INTO ARENA PARK DRIVE, DIRECT INTO MOORCROSS DRIVE, RIGHT INTO CROSSMOOR DRIVE, LEFT INTO MOORCROSS DRIVE, RIGHT INTO KLAARWATER ROAD, RIGHT INTO LINK ROAD, PROCEED TO CHATSWORTH RIDGE CENTRE AND RETURN ALONG THE FORWARD ROUTE IN REVERSE TO R. K. KHANS HOSPITAL IN CHATSWORTH CIRCLE.
12.7	22064S22064S00050291 - MONTFORD TO MONTFORD FROM RANK NO. 113 AT MONTFORD SHOPPING COMPLEX TO SEVEN TANKS, LEFT INTO ROAD701, RIGHT INTO ROAD 702, RIGHT INTO ROAD 704, RIGHT INTO NATURE RESERVE ROAD, PROCEED TO SEVEN TANKS AND RETURN ALONG THE FORWARD ROUTE IN REVERSE TO RANK NO.113 AT MONTFORD SHOPPING COMPLEX.
12.8	22064X2202J000050289 - 6. CHATSWORTH TO MOBENI HEIGHTS FROM RANK NO 80 AT R. K. KHANS HOSPITAL IN CHATSWORTH CIRCLE TO MOBENI HEIGHTS SHOPPING CENTRE IN IMPALA DRIVE, RIGHT INTO CHATSWORTH CIRCLE, RIGHT INTO FLORENCE NIGHTINGALE DRIVE, RIGHT INTO WESTCLIFF DRIVE, DIRECT INTO PELICAN DRIVE, RIGHT INTO HAVENSIDE DRIVE, RIGHT INTO IMPALA DRIVE, INTO MOBENI HEIGHTS SHOPPING CENTRE AND RETURN ALONG THE FORWARD ROUTE IN REVERSE TO R. K. KHAN HOSPITAL IN CHATSWORTH CIRCLE.





## transport

Department:  
Transport  
Province of KwaZulu-Natal

## GAZETTE

LGKZNG44-2020-FEB

REGION: ALL

1) <b>Application Number:</b> APP0121823	2) <b>Gazette Number:</b> LGKZNG44-2020-FEB
3) <b>Applicant:</b> A MTHEMBU <b>ID NO.</b> 4211125170083 <b>Association:</b> NHLALAKAHLE TAXI ASSOCIATION	4) <b>Applicant Address:</b> 721 KOMBA ROAD GREYTOWN KWAZULU-NATAL  3250
5) <b>Existing Licence Holder:</b> NOT APPLICABLE <b>ID NO.</b> NOT APPLICABLE	6) <b>Existing Licence Holder Address:</b> NOT APPLICABLE
7) <b>Type of application:</b> NEW OPERATING LICENCE	8) <b>Operating Licence Number:</b> NOTAVAILABLE
9) <b>Vehicle Type:</b> MINIBUS	10) 1 X 15 (SEATED) + 0 (STANDING)
11) <b>Region:</b> UMGUNGUNDLOVU	
12.1	2202C82202C700052436 - NHLALAKAHLE TO GREYTOWN  FROM APPROVED TAXI RANK, PASS BUHLEBUYEZA SECONDARY SCHOOL, AND INTO MAPHANGA ROAD, INTO KOMBA ROAD, INTO JABULA, INTO ZIG-ZAG ROAD, INTO GWANA ROAD, INTO NGWENYA ROAD, INTO SOKHABASE ROAD, MTHEMBU ROAD, INTO COCHRANE ROAD, INTO MAKHWACA ROAD, INTO ZONDI ROAD, INTO INDUNA AVENUE, INTO FRANCE ROAD, INTO ANGOLA ROAD, INTO HOSPITAL ROAD, INTO DR.GORDIN, INTO DR.ELLIOT ROAD, INTO LOUIS BOTHA AVENUE, INTO BROWNING STREET, INTO PINE STREET, INTO DURBANSTREET, INTO VOORTREKKER STREET, INTO CATHCART STREET, INTO YORK STREET, COOPER STREET, INTO SARGEANT STREET, INTO SHEPSTONE STREET, INTO ERSKINE STREET, INTO MC CULLUM STREET, INTO HARDING STREET, INTO SCOTT STREET, INTO SLATTER STREET, INTO KELLY STREET, INTO BELL STREET, INTO GREYTOWN APPROVE TAXI RANK.OFFLOAD, LOAD AND RETURN ALONG FORWARD ROUTE IN REVERSE.



## transport

Department:  
Transport  
Province of KwaZulu-Natal

## GAZETTE

LGKZNG44-2020-FEB

REGION: ALL

1) <b>Application Number:</b> APP0121839	2) <b>Gazette Number:</b> LGKZNG44-2020-FEB
3) <b>Applicant:</b> R PRITHINATH <b>ID NO.</b> 7609255109085 <b>Association:</b> PHOENIX TAXI ASSOCIATION	4) <b>Applicant Address:</b> P.O. BOX 96 MOUNT EDGEcombe 4300
5) <b>Existing Licence Holder:</b> NOT APPLICABLE <b>ID NO.</b> NOT APPLICABLE	6) <b>Existing Licence Holder Address:</b> NOT APPLICABLE
7) <b>Type of application:</b> NEW OPERATING LICENCE	8) <b>Operating Licence Number:</b> 1261581
9) <b>Vehicle Type:</b> MINIBUS TAXI	10) 1 X 9-16 (SEATED) + 0 (STANDING)
11) <b>Region:</b> GREATER NORTH	
12.1	KZPRERC2759398 - PHOENIX INNER CIRCLE ROUTE UNIT 1 – UNIT 13 FROM PHOENIX TAXI RANK NO.86 INTO PANDORA ROAD, PICK UP PASSENGERS, LEFT TO LONGCROFT ROAD, PICK UP PASSENGERS, RIGHT TO PHOENIX HIGHWAY, PICK UP PASSENGERS, RIGHT TO LONG BURY, PICK UP PASSENGERS, CROSS PHOENIX HIGHWAY TO LENHAM DRIVE PICK UP PASSENGERS, LEFT TO FERNHAM DRIE, PICK UP PASSENGERS INTO INDUSTRIAL PARK DRIVE PICK UP PASSENGERS LEFT TO HUNSLT DRIVE PICK UP PASSENGERS, RIGHT TO ABERDARE DRIVE PICK UP PASSENGERS RIGHT TO PHOENIX HIGHWAY, PICK UP PASSENGERS TO HILLHEAD DRIVE RIGHT TO WHITE HOUSE AND RETURN TO PHOENIX ON THE SAME ROUTE.
12.2	KZPRERC2759447 - INNER CIRCLE UNIT 1, 2, 3, 4, 7 AND 8 FROM PHOENIX TAXI RANK NO.86, LEFT TO LONGCROFT PICK UP PASSENGERS, RIGHT TO PHOENIX HIGHWAY PICK UP PASSENGERS, RIGHT TO RIDGECHORT DRIVE PICK UP PASSENGERS, RIGHT TO LONGBURRY DRIVE PICK UP PASSENGERS, LEFT TO CROFTBURY DRIVE PICK UP PASSENGERS, LEFT TO EASTBURY DRIVE PICK UP PASSENGERS, RIGHT TO WHITE HOUSE SHOPPING CENTRE. FROM WHITE HOUSE SHOPPING CENTRE INTO R103 LEFT INTO PHOENIX HIGHWAY, LEFT TO GREENBURY DRIVE, LEFT TO DALEVIEW DRIVE, LEFT TO STONEBRIDGE DRIVE, LEFT TO RISEGATE DRIVE, LEFT TO STONEBRIDGE DRIVE AGAIN, RIGHT TO GREENBURY DRIVE, LEFT TO TOWER ROAD, LEFT TO CARDINAL ROAD, RIGHT TO STONEBRIDGE DRIVE, LEFT TO ACARA STREET, LEFT TO STONEBRIDGE DRIVE, LEFT TO PHOENIX HIGHWAY, RIGHT TO PANDORA INTO PHOENIX PLAZA TAXI RANK NO.86.
12.3	KZPRERC2759496 - INNER CIRCLE UNIT 1, 2, 3, 4, 5, 6, 7, 8, 9, 10, 11, 12 AND 13 FROM PHOENIX TAXI RANK NO. 86 TO PANDORA ROAD, RIGHT TO LONGCROFT PICK UP PASSENGERS, RIGHT TO LONGBURY DRIVE PICK UP PASSENGERS, INTO LENHAM DRIVE PICK UP PASSENGERS, LEFT TO WHETSTONE DRIVE, PICK UP PASSENGERS, LEFT TO BROOKSTONE DRIVE PICK UP PASSENGERS AND RETURN AT THE CLINIC, PICK UP PASSENGERS, LEFT TO FERNHAM DRIVE PICK UP PASSENGERS, LEFT TO PHOENIX INDUSTRIAL PARK PICK UP PASSENGERS RIGHT TO PHOENIX HIGHWAY PICK UP PASSENGERS LEFT TO CLAYFIELD DRIVE PICK UP PASSENGERS, LEFT TO CRANBROOK DRIVE PICK UP PASSENGERS, RIGHT TO ROCKFORD DRIVE, LEFT TO REDBURY DRIVE, LEFT TO RUSTON PLACE PICK UP PASSENGERS, LEFT TO PHOENIX HIGHWAY PICK UP PASSENGERS, RIGHT TO R03 INTO WHITE HOUSE AND RETURN ON THE SAME ROUTE.
12.4	KZPRERC2759545 - INNER CIRCLE UNIT 13, 14, 15 AND 16 FROM PHOENIX TAXI RANK NO.86, RIGHT TO PANDORA STREET PICK UP PASSENGERS, RIGHT TO PHATHEON STREET PICK UP PASSENGERS, RIGHT TO J G CHAMPION DRIVE PICK UP PASSENGERS, RIGHT TO BRAISFORD AVENUE PICK UP PASSENGERS INTO TATFORD AVENUE PICK UP PASSENGERS, LEFT TO RUEFORD AVENUE PICK UP PASSENGERS, LEFT TO SUNFORD AVENUE PICK UP PASSENGERS, RIGHT TO LENHAM DRIVE PICK UP PASSENGERS, LEFT TO NORTHCHROFT AVENUE PICK UP PASSENGERS, LEFT TO AVELIN CRESCENT PICK UP PASSENGERS RIGHT TO NEDLEN ROAD PICK UP PASSENGERS, RIGHT TO ESLEEN CRESCENT PICK UP PASSENGERS LEFT TO NORTHCHROFT DRIVE PICK UP PASSENGERS, LEFT TO ESLEEN CRESCENT PICK UP PASSENGERS RIGHT TO RUFFLEEN ROAD PICK UP PASSENGERS RIGHT TO LENHAM DRIVE PICK UP PASSENGERS, LEFT TO WESTHAM DRIVE, PICK UP PASSENGERS RIGHT TO HEXHAM ROAD, PICK UP PASSENGERS, LEFT TO IVERHAM ROAD, PICK UP PASSENGERS RIGHT TO CHIPPENHAM ROAD PICK UP PASSENGERS RIGHT TO WESTHAM ROAD PICK UP PASSENGERS AND TURN BACK AT KWAMAMBA STORES ON WESTHAM ROAD, PICK UP PASSENGERS LEFT TO HEXHAM ROAD, PICK UP PASSENGERS LEFT TO BROOKSFERN ROAD, PICK UP PASSENGERS RIGHT TO TOTTENHAM PLACE, PICK UP PASSENGERS LEFT TO HEXHAM, LEFT TO TWICKENHAM PLACE PICK UP PASSENGERS LEFT TO HEXAM, LEFT TO WESTHAM ROAD PICK UP PASSENGERS, LEFT TO LENHAM PICK UP PASSENGERS RIGHT TO JG CHAMPION DRIVE PICK UP PASSENGERS LEFT TO PHOENIX HIGHWAY RIGHT TO PHATHEON INTO PHOENIX PLAZA TAXI RANK NO.86.
12.5	KZPRERC2759594 - PALM VIEW ROUTE INNER CIRCLE UNIT 20, 21, 23 AND 25 FROM PHOENIX PLAZA TAXI RANK NO.86 LEFT TO PERGUSUS ROAD PICK UP PASSENGERS, RIGHT TO PHOENIX HIGHWAY PICK UP PASSENGERS, LEFT TO HANNAFORD DRIVE PICK UP PASSENGERS, RIGHT TO CANEHAVEN DRIVE PICK UP PASSENGERS, RIGHT TO JG CHAMPION DRIVE PICK UP PASSENGERS, LEFT TO PALMVIEW DRIVE PICK UP PASSENGERS, RIGHT TO TRENANCE PARK DRIVE PICK UP PASSENGERS, LEFT TO CENTRAL PARK DRIVE PICK UP PASSENGERS LEFT TO PALMVIEW DRIVE PICK UP PASSENGERS RIGHT TO JG CHAMPION DRIVE PICK UP PASSENGERS, LEFT TO CANEHAVEN DRIVE PICK UP PASSENGERS, LEFT TO HANNAFORD DRIVE PICK UP PASSENGERS RIGHT TO PHOENIX HIGHWAY PICK UP PASSENGERS LEFT TO LONGCROFT, RIGHT TO PANDORA ROAD TO PHOENIX TAXI RANK NO.86 IN PHOENIX PLAZA.
12.6	KZPRERC2759643 - TERRANCE MANOR ROUTE UNIT 15, 19, 20, 23 AND 24 FROM PHOENIX PLAZA TAXI RANK NO.86 PICK UP PASSENGERS, RIGHT TO PANDORA ROAD PICK UP PASSENGERS RIGHT TO PARTHENON STREET PICK UP PASSENGERS RIGHT TO CHARTFORD DRIVE PICK UP PASSENGERS, RIGHT TO CHARTFORD DRIVE PICK UP PASSENGERS, LEFT TO SUNFORD DRIVE PICK UP PASSENGERS, RIGHT TO ALLENFORD DRIVE PICK UP PASSENGERS, LEFT TO DIPSIDE ROAD PICK UP PASSENGERS, LEFT TO HANNAFORD DRIVE PICK UP PASSENGERS, LEFT TO CANEHAVEN DRIVE PICK UP PASSENGERS, INTO BROOKDALE DRIVE PICKUP PASSENGERS, LEFT TO CARDHAM DRIVE AND RETURN ON CARDHAM DRIVE TO JOIN CRESTBROOK DRIVE, LEFT TO PALMVIEW DRIVE PICK UP PASSENGERS LEFT TO TENANCE PARK DRIVE PICK UP PASSENGERS, RIGHT TO CENTRAL PARK DRIVE PICKUP PASSENGERS, RIGHT TO PALMVIEW DRIVE PICKUP PASSENGERS, RIGHT TO CRESTBROOK DRIVE PICK UP PASSENGERS, LEFT TO BROOKDALE DRIVE PICK UP PASSENGERS TO CANEHAVEN DRIVE PICK UP PASSENGERS, RIGHT TO HANNAFORD DRIVE PICK UP PASSENGERS, RIGHT TO PHOENIX HIGHWAY, PICK UP PASSENGERS, LEFT TO LONGCROFT, RIGHT TO PANDORA STREET TO PHOENIX TAXI RANK NO.86 IN PHOENIX PLAZA.
12.7	KZPRERC2759692 - UNIT 17, 18, 19, 20, 21 AND 22 FROM PHOENIX TAXI RANK NO.86 IN PHOENIX PLAZA, PICK UP PASSENGERS, LEFT TO PARTHENON PICK UP PASSENGERS, RIGHT TO PHOENIX HIGHWAY PICK UP PASSENGERS, LEFT TO STANMORE DRIVE PICK UP PASSENGERS, LEFT TO GROVE END DRIVE PICK UP PASSENGERS, LEFT TO RUDMORE DRIVE PICK UP PASSENGERS, LEFT TO FORESTHAVEN DRIVE PICK UP PASSENGERS, RIGHT TO VIEWHAVEN DRIVE PICK UP PASSENGERS LEFT TO JG CHAMPION PICK UP PASSENGERS, LEFT TO CANEHAVEN DRIVE PICK UP PASSENGERS, LEFT TO FOREST HAVEN DRIVE PICK UP PASSENGERS, LEFT TO CANEHAVEN DRIVE PICK UP PASSENGERS, LEFT TO FOREST HAVEN DRIVE PICK UP PASSENGERS, RIGHT TO HANNAFORD DRIVE PICK UP PASSENGERS, RIGHT TO PHOENIX HIGHWAY, PICK UP PASSENGERS, LEFT TO LONGCROFT, RIGHT TO PANDORA ROAD TO PHOENIX TAXI RANK IN PHOENIX PLAZA.



## transport

Department:  
Transport  
Province of KwaZulu-Natal

## GAZETTE

LGKZNG44-2020-FEB

REGION: ALL

12.8	<p>KZPRERC2759741 - PHOENIX TO VERULAM FROM PHOENIX PLAZA TAXI RANK NO86 TOPHOENIX HIGHWAY PCIK UP PASSENGER, TO RANK NO103 PICK UP PASSENGERS, RIGHT TO WHITEHOUSE PICK UP POINT, PICK UP PASSENGERS CONTINUE TO MT EDGEcombe PICK UP POINT PICK UP PASSENGERS CONTINUE ON R03, LEFT TO M27 (JABU NGCOBO DRIVE) INTO IRELAND STREET VERULAM AND RETURN ON THE SAME ROUTE.</p> <p>PHOENIX TO VERULAM (ALTERNATIVE ROUTE) FROM PHOENIX TAXI RANK NO.86 PICK UP PASSENGERS LEFT TO PEGASUS STREET PICK UP PASSENGERS LEFT TO PHOENIX HIGHWAY PCIK UP PASSENGERS RIGHT TO INDUSTRIAL PARK PICK UP PASSENGERS, RIGHT TO FERNHAM DRIVE PICK UP PASSENGERS, LEFT TO LENHAM DRIVE PICK UP PASSENGERS, LEFT TO JG CHAMPION DRIVE PICK UP PASSENGERS, LEFT TO R02 (GOPALAL HURBANS) RIGHT TO M27, LEFT RO IRELNAD STREET TAXI RANK IN VERULAM.</p> <p>RETURN ROUTE FROM IRELAND STREET TAXI RANK IN VERULAM, INTO M27 (JABU NGCOBO) RIGHT TO OLD MAIN ROAD, RIGHT TO PHOENIX PLAZA TAXI RANK IN PHOENIX PLAZA.</p>
12.9	<p>KZPRERC2759790 - PHOENIX TO MT EDGEcombe FROM PHOENIX TAXI RANK NO.86 IN PHOENIX PLAZA PICK UP PASSENGERS LEFT TO PANDORA STREET PICK UP PASSENGERS LEFT TO PARTHENON PICK UP PASSENGERS RIGHT TO PHOENIX HIGHWAY PICK UP PASSENGERS RIGHT TO R02, LEFT TO SIPHOSETHU ROAD, LEFT TO FLANDERS DRIVE TO FLANDERS MALL IN MT. EDGEcombe AND RETURN TO PHOENIX PLAZA TAXI RANK NO86 IN PHOENIX PLAZA ON THE SAME ROUTE.</p>
12.10	<p>KZPRERC2759839 - PHOENIX TO DURBAN FROM PHOENIX TAXI RANK NO.86 IN PHOENIX PLAZA PICK UP PASSENGERS, LEFT TO PANDORA STREET PICK UP PASSENGERS, LEFT TO PARTHENON PICK UP PASSENGERS, RIGHT TOPHOENIX HIGHWAY PICK UP PASSENGERS, RIGHT TO R02, LEFT TO SIPHOSETHU ROAD, LEFT TO FLANDERS DRIVE, INTO M41, RIGHT INTO BRAMFISHER ROAD, LEFT TO SOLDIERS WAY LEFT TO DENNIS HURLEY STREET, LEFT TO INGCUCU STREET LEFT TO A B XUMA STREET INTO RANK NO79 IN DURBAN.</p> <p>RANK 39 IN DURBAN FROM BRAMFISHER ROAD LEFT TO GREY STREET LEFT TO PRINCE EDWARD STREET TO RANK NO39 IN DURBAN AND RETURN TO PHOENIX.</p> <p>RANK 57 IN DURBAN FROM JULIUS NYERERE AVENUE RIGHT TO MARKET ROAD RIGHT TO JOHANNES NKOSI STREET TO RANK 57 IN DURBAN AND RETURN TO PHOENIX.</p> <p>RANK 250 IN DURBAN FROM BRAMFISHER ROAD INTO DAVID WEBSTER STREET RIGHT TO JULIUS NYERERE AVENUE, RIGHT TO MARKET ROAD TAXI RANK NO250 AND RETURN TO PHOENIX.</p>



## transport

Department:  
Transport  
Province of KwaZulu-Natal

## GAZETTE

LGKZNG44-2020-FEB

REGION: ALL

1) <b>Application Number:</b> APP0121842	2) <b>Gazette Number:</b> LGKZNG44-2020-FEB
3) <b>Applicant:</b> K PRITHINATH <b>ID NO.</b> 4912300085083 <b>Association:</b> PHOENIX TAXI ASSOCIATION	4) <b>Applicant Address:</b> P.O. BOX 96 MOUNT EDGEcombe 4300
5) <b>Existing Licence Holder:</b> NOT APPLICABLE <b>ID NO.</b> NOT APPLICABLE	6) <b>Existing Licence Holder Address:</b> NOT APPLICABLE
7) <b>Type of application:</b> NEW OPERATING LICENCE	8) <b>Operating Licence Number:</b> 1263063
9) <b>Vehicle Type:</b> MINIBUS	10) 1 X 15 (SEATED) + 0 (STANDING)
11) <b>Region:</b> GREATER NORTH	
12.1	KZPRERC2759398 - PHOENIX INNER CIRCLE ROUTE UNIT 1 – UNIT 13 FROM PHOENIX TAXI RANK NO.86 INTO PANDORA ROAD, PICK UP PASSENGERS, LEFT TO LONGCROFT ROAD, PICK UP PASSENGERS, RIGHT TO PHOENIX HIGHWAY, PICK UP PASSENGERS, RIGHT TO LONG BURY, PICK UP PASSENGERS, CROSS PHOENIX HIGHWAY TO LENHAM DRIVE PICK UP PASSENGERS, LEFT TO FERNHAM DRIVE, PICK UP PASSENGERS INTO INDUSTRIAL PARK DRIVE PICK UP PASSENGERS LEFT TO HUNSLT DRIVE PICK UP PASSENGERS, RIGHT TO ABERDARE DRIVE PICK UP PASSENGERS RIGHT TO PHOENIX HIGHWAY, PICK UP PASSENGERS TO HILLHEAD DRIVE RIGHT TO WHITE HOUSE AND RETURN TO PHOENIX ON THE SAME ROUTE.
12.2	KZPRERC2759447 - INNER CIRCLE UNIT 1, 2, 3, 4, 7 AND 8 FROM PHOENIX TAXI RANK NO.86, LEFT TO LONGCROFT PICK UP PASSENGERS, RIGHT TO PHOENIX HIGHWAY PICK UP PASSENGERS, RIGHT TO RIDGECHORT DRIVE PICK UP PASSENGERS, RIGHT TO LONGBURY DRIVE PICK UP PASSENGERS, LEFT TO CROFTBURY DRIVE PICK UP PASSENGERS, LEFT TO EASTBURY DRIVE PICK UP PASSENGERS, RIGHT TO WHITE HOUSE SHOPPING CENTRE. FROM WHITE HOUSE SHOPPING CENTRE INTO R103 LEFT INTO PHOENIX HIGHWAY, LEFT TO GREENBURY DRIVE, LEFT TO DALEVIEW DRIVE, LEFT TO STONEBRIDGE DRIVE, LEFT TO RISEGATE DRIVE, LEFT TO STONEBRIDGE DRIVE AGAIN, RIGHT TO GREENBURY DRIVE, LEFT TO TOWER ROAD, LEFT TO CARDINAL ROAD, RIGHT TO STONEBRIDGE DRIVE, LEFT TO ACARA STREET, LEFT TO STONEBRIDGE DRIVE, LEFT TO PHOENIX HIGHWAY, RIGHT TO PANDORA INTO PHOENIX PLAZA TAXI RANK NO.86.
12.3	KZPRERC2759496 - INNER CIRCLE UNIT 1, 2, 3, 4, 5, 6, 7, 8, 9, 10, 11, 12 AND 13 FROM PHOENIX TAXI RANK NO. 86 TO PANDORA ROAD, RIGHT TO LONGCROFT PICK UP PASSENGERS, RIGHT TO LONGBURY DRIVE PICK UP PASSENGERS, INTO LENHAM DRIVE PICK UP PASSENGERS, LEFT TO WHETSTONE DRIVE, PICK UP PASSENGERS, LEFT TO BROOKSTONE DRIVE PICK UP PASSENGERS AND RETURN AT THE CLINIC, PICK UP PASSENGERS, LEFT TO FERNHAM DRIVE PICK UP PASSENGERS, LEFT TO PHOENIX INDUSTRIAL PARK PICK UP PASSENGERS RIGHT TO PHOENIX HIGHWAY PICK UP PASSENGERS LEFT TO CLAYFIELD DRIVE PICK UP PASSENGERS, LEFT TO CRANBROOK DRIVE PICK UP PASSENGERS, RIGHT TO ROCKFORD DRIVE, LEFT TO REDBURY DRIVE, LEFT TO RUSTON PLACE PICK UP PASSENGERS, LEFT TO PHOENIX HIGHWAY PICK UP PASSENGERS, RIGHT TO R03 INTO WHITE HOUSE AND RETURN ON THE SAME ROUTE.
12.4	KZPRERC2759545 - INNER CIRCLE UNIT 13, 14, 15 AND 16 FROM PHOENIX PLAZA TAXI RANK NO.86, RIGHT TO PANDORA STREET PICK UP PASSENGERS, RIGHT TO PHATHEON STREET PICK UP PASSENGERS, RIGHT TO J G CHAMPION DRIVE PICK UP PASSENGERS, RIGHT TO BRAISFORD AVENUE PICK UP PASSENGERS INTO TATFORD AVENUE PICK UP PASSENGERS, LEFT TO RUEFORD AVENUE PICK UP PASSENGERS, LEFT TO SUNFORD AVENUE PICK UP PASSENGERS, RIGHT TO LENHAM DRIVE PICK UP PASSENGERS, LEFT TO NORTHCHROFT AVENUE PICK UP PASSENGERS LEFT TO AVELIN CRESCENT PICK UP PASSENGERS RIGHT TO NEDLEN ROAD PICK UP PASSENGERS, RIGHT TO ESLEEN CRESCENT PICK UP PASSENGERS LEFT TO NORTHCHROFT DRIVE PICK UP PASSENGERS, LEFT TO ESLEEN CRESCENT PICK UP PASSENGERS RIGHT TO RUFFLEEN ROAD PICK UP PASSENGERS RIGHT TO LENHAM DRIVE PICK UP PASSENGERS, LEFT TO WESTHAM DRIVE, PICK UP PASSENGERS RIGHT TO HEXHAM ROAD, PICK UP PASSENGERS, LEFT TO IVERHAM ROAD, PICK UP PASSENGERS RIGHT TO CHIPPENHAM ROAD PICK UP PASSENGERS RIGHT TO WESTHAM ROAD PICK UP PASSENGERS AND TURN BACK AT KWAMAMBA STORES ON WESTHAM ROAD, PICK UP PASSENGERS LEFT TO HEXHAM ROAD, PICK UP PASSENGERS LEFT TO BROOKSFERN ROAD, PICK UP PASSENGERS RIGHT TO TOTTENHAM PLACE, PICK UP PASSENGERS LEFT TO HEXHAM, LEFT TO TWICKENHAM PLACE PICK UP PASSENGERS LEFT TO HEXAM, LEFT TO WESTHAM ROAD PICK UP PASSENGERS, LEFT TO LENHAM PICK UP PASSENGERS RIGHT TO JG CHAMPION DRIVE PICK UP PASSENGERS LEFT TO PHOENIX HIGHWAY RIGHT TO PHATHEON INTO PHOENIX PLAZA TAXI RANK NO.86.
12.5	KZPRERC2759594 - PALM VIEW ROUTE INNER CIRCLE UNIT 20, 21, 23 AND 25 FROM PHOENIX PLAZA TAXI RANK NO.86 LEFT TO PERGUSUS ROAD PICK UP PASSENGERS, RIGHT TO PHOENIX HIGHWAY PICK UP PASSENGERS, LEFT TO HANNAFORD DRIVE PICK UP PASSENGERS, RIGHT TO CANEHAVEN DRIVE PICK UP PASSENGERS, RIGHT TO JG CHAMPION DRIVE PICK UP PASSENGERS, LEFT TO PALMVIEW DRIVE PICK UP PASSENGERS, RIGHT TO TRENANCE PARK DRIVE PICK UP PASSENGERS, LEFT TO CENTRAL PARK DRIVE PICK UP PASSENGERS LEFT TO PALMVIEW DRIVE PICK UP PASSENGERS RIGHT TO JG CHAMPION DRIVE PICK UP PASSENGERS, LEFT TO CANEHAVEN DRIVE PICK UP PASSENGERS, LEFT TO HANNAFORD DRIVE PICK UP PASSENGERS RIGHT TO PHOENIX HIGHWAY PICK UP PASSENGERS, LEFT TO LONGCROFT, RIGHT TO PANDORA ROAD TO PHOENIX TAXI RANK NO.86 IN PHOENIX PLAZA.
12.6	KZPRERC2759643 - TERRANCE MANOR ROUTE UNIT 15, 19, 20, 23 AND 24 FROM PHOENIX PLAZA TAXI RANK NO.86 PICK UP PASSENGERS, RIGHT TO PANDORA ROAD PICK UP PASSENGERS RIGHT TO PARTHENON STREET PICK UP PASSENGERS RIGHT TO CHARTFORD DRIVE PICK UP PASSENGERS, RIGHT TO CHARTFORD DRIVE PICK UP PASSENGERS, LEFT TO SUNFORD DRIVE PICK UP PASSENGERS, RIGHT TO ALLENFORD DRIVE PICK UP PASSENGERS, LEFT TO DIPSIDE ROAD PICK UP PASSENGERS, LEFT TO HANNAFORD DRIVE PICK UP PASSENGERS, LEFT TO CANEHAVEN DRIVE PICK UP PASSENGERS, INTO BROOKDALE DRIVE PICK UP PASSENGERS, LEFT TO CARDHAM DRIVE AND RETURN ON CARDHAM DRIVE TO JOIN CRESTBROOK DRIVE, LEFT TO PALMVIEW DRIVE PICK UP PASSENGERS LEFT TO TENANCE PARK DRIVE PICK UP PASSENGERS, RIGHT TO CENTRAL PARK DRIVE PICK UP PASSENGERS, RIGHT TO PALMVIEW DRIVE PICK UP PASSENGERS, RIGHT TO CRESTBROOK DRIVE PICK UP PASSENGERS, LEFT TO BROOKDALE DRIVE PICK UP PASSENGERS TO CANEHAVEN DRIVE PICK UP PASSENGERS, RIGHT TO HANNAFORD DRIVE PICK UP PASSENGERS, RIGHT TO PHOENIX HIGHWAY, PICK UP PASSENGERS, LEFT TO LONGCROFT, RIGHT TO PANDORA STREET TO PHOENIX TAXI RANK NO.86 IN PHOENIX PLAZA.
12.7	KZPRERC2759692 - UNIT 17, 18, 19, 20, 21 AND 22 FROM PHOENIX TAXI RANK NO.86 IN PHOENIX PLAZA, PICK UP PASSENGERS, LEFT TO PARTHENON PICK UP PASSENGERS, RIGHT TO PHOENIX HIGHWAY PICK UP PASSENGERS, LEFT TO STANMORE DRIVE PICK UP PASSENGERS, LEFT TO GROVE END DRIVE PICK UP PASSENGERS, LEFT TO RUDMORE DRIVE PICK UP PASSENGERS, LEFT TO FORESTHAVEN DRIVE PICK UP PASSENGERS, RIGHT TO VIEWHAVEN DRIVE PICK UP PASSENGERS LEFT TO JG CHAMPION PICK UP PASSENGERS, LEFT TO CANEHAVEN DRIVE PICK UP PASSENGERS, LEFT TO FOREST HAVEN DRIVE PICK UP PASSENGERS, LEFT TO CANEHAVEN DRIVE PICK UP PASSENGERS, LEFT TO FOREST HAVEN DRIVE PICK UP PASSENGERS, RIGHT TO HANNAFORD DRIVE PICK UP PASSENGERS, RIGHT TO PHOENIX HIGHWAY, PICK UP PASSENGERS, LEFT TO LONGCROFT, RIGHT TO PANDORA ROAD TO PHOENIX TAXI RANK IN PHOENIX PLAZA.



## transport

Department:  
Transport  
Province of KwaZulu-Natal

## GAZETTE

LGKZNG44-2020-FEB

REGION: ALL

12.8	<p>KZPRERC2759741 - PHOENIX TO VERULAM FROM PHOENIX PLAZA TAXI RANK NO86 TOPHOENIX HIGHWAY PCIK UP PASSENGER, TO RANK NO103 PICK UP PASSENGERS, RIGHT TO WHITEHOUSE PICK UP POINT, PICK UP PASSENGERS CONTINUE TO MT EDGEcombe PICK UP POINT PICK UP PASSENGERS CONTINUE ON R03, LEFT TO M27 (JABU NGCOBO DRIVE) INTO IRELAND STREET VERULAM AND RETURN ON THE SAME ROUTE.</p> <p>PHOENIX TO VERULAM (ALTERNATIVE ROUTE) FROM PHOENIX TAXI RANK NO.86 PICK UP PASSENGERS LEFT TO PEGASUS STREET PICK UP PASSENGERS LEFT TO PHOENIX HIGHWAY PCIK UP PASSENGERS RIGHT TO INDUSTRIAL PARK PICK UP PASSENGERS, RIGHT TO FERNHAM DRIVE PICK UP PASSENGERS, LEFT TO LENHAM DRIVE PICK UP PASSENGERS, LEFT TO JG CHAMPION DRIVE PICK UP PASSENGERS, LEFT TO R02 (GOPALAL HURBANS) RIGHT TO M27, LEFT RO IRELNAD STREET TAXI RANK IN VERULAM.</p> <p>RETURN ROUTE FROM IRELAND STREET TAXI RANK IN VERULAM, INTO M27 (JABU NGCOBO) RIGHT TO OLD MAIN ROAD, RIGHT TO PHOENIX PLAZA TAXI RANK IN PHOENIX PLAZA.</p>
12.9	<p>KZPRERC2759790 - PHOENIX TO MT EDGEcombe FROM PHOENIX TAXI RANK NO.86 IN PHOENIX PLAZA PICK UP PASSENGERS LEFT TO PANDORA STREET PICK UP PASSENGERS LEFT TO PARTHENON PICK UP PASSENGERS RIGHT TO PHOENIX HIGHWAY PICK UP PASSENGERS RIGHT TO R02, LEFT TO SIPHOSETHU ROAD, LEFT TO FLANDERS DRIVE TO FLANDERS MALL IN MT. EDGEcombe AND RETURN TO PHOENIX PLAZA TAXI RANK NO86 IN PHOENIX PLAZA ON THE SAME ROUTE.</p>
12.10	<p>KZPRERC2759839 - PHOENIX TO DURBAN FROM PHOENIX TAXI RANK NO.86 IN PHOENIX PLAZA PICK UP PASSENGERS, LEFT TO PANDORA STREET PICK UP PASSENGERS, LEFT TO PARTHENON PICK UP PASSENGERS, RIGHT TOPHOENIX HIGHWAY PICK UP PASSENGERS, RIGHT TO R02, LEFT TO SIPHOSETHU ROAD, LEFT TO FLANDERS DRIVE, INTO M41, RIGHT INTO BRAMFISHER ROAD, LEFT TO SOLDIERS WAY LEFT TO DENNIS HURLEY STREET, LEFT TO INGCUCU STREET LEFT TO A B XUMA STREET INTO RANK NO79 IN DURBAN.</p> <p>RANK 39 IN DURBAN FROM BRAMFISHER ROAD LEFT TO GREY STREET LEFT TO PRINCE EDWARD STREET TO RANK NO39 IN DURBAN AND RETURN TO PHOENIX.</p> <p>RANK 57 IN DURBAN FROM JULIUS NYERERE AVENUE RIGHT TO MARKET ROAD RIGHT TO JOHANNES NKOSI STREET TO RANK 57 IN DURBAN AND RETURN TO PHOENIX.</p> <p>RANK 250 IN DURBAN FROM BRAMFISHER ROAD INTO DAVID WEBSTER STREET RIGHT TO JULIUS NYERERE AVENUE, RIGHT TO MARKET ROAD TAXI RANK NO250 AND RETURN TO PHOENIX.</p>



## transport

Department:  
Transport  
Province of KwaZulu-Natal

## GAZETTE

LGKZNG44-2020-FEB

REGION: ALL

1) <b>Application Number:</b> APP0121844	2) <b>Gazette Number:</b> LGKZNG44-2020-FEB
3) <b>Applicant:</b> J KHONNY <b>ID NO.</b> 6206085257084 <b>Association:</b> DASSENHOEK TAXI ASSOCIATION	4) <b>Applicant Address:</b> 22 FLODDEN CRESCENT MARIAN RIDGE KWAZULU NATAL KWA-ZULU NATAL 3610
5) <b>Existing Licence Holder:</b> NOT APPLICABLE <b>ID NO.</b> NOT APPLICABLE	6) <b>Existing Licence Holder Address:</b> NOT APPLICABLE
7) <b>Type of application:</b> NEW OPERATING LICENCE	8) <b>Operating Licence Number:</b> NOTAVAILABLE
9) <b>Vehicle Type:</b> MINIBUS	10) 1 X 12 (SEATED) + 0 (STANDING)
11) <b>Region:</b> DURBAN WEST	
12.1	196RCN8500T676 - DASSENHOEK TO RK KHAN HOSPITAL  FROM DASSENHOEK TAXI RANK LEFT TO MILKY WAY ROAD, STRAIGHT TO ROBOT, TURN RIGHT TO M, TURN LEFT TO M34, TURN RIGHT TO KLAARWATER ROAD, RIGHT INTO WIGGIN WALK, RIGHT TO SHALLCROSS ROAD, LEFT INTO RK KHAN CIRCLE INTO RK KHAN HOSPITAL.
12.2	2206NB21004R00047939 - DASSENHOEK TO DURBAN  FROM DASSENHOEK TAXI RANK INTO MILKY WAY, PROCEED STRAIGHT AND TURN LEFT INTO OLD RICHMOND ROAD M WHICH BECOMES RICHMOND ROAD, TURN RIGHT ONTO THE N3 FREE WAY RAMP TOWARDS DURBAN, PROCEED ALONG OLD DUTCH ROAD WHICH BECOMES ALICE STREET THEN RIGHT INTO MARKET ROAD AND RIGHT AGAIN INTO SERVICE ROAD THEN PROCEED TO UNIVERSITY AVENUE RANK NO98  FROM RANK NO.98 UNIVERSITY AVENUE TURN RIGHT INTO LANCERS ROAD AND RIGHT INTO ALI WAL ROAD THEN INTO CANON GATE ROAD AND PROCEED ONTO THE N3 FREE WAY RAMP, PROCEED ALONG N8 FREE WAY AND TURN LEFT INTO RICHMOND ROAD M WHICH BECOMES OLD RICHMOND ROAD, TURN RIGHT ONTO MILKY WAY THEN THE REST IS THE SAME AS FORWARD ROUTE.
12.3	2206NB2206NB00048583 - CONDITIONS: 1. PASSENGERS MAY BE PICKED UP AND/OR SET DOWN ONLY AT DESIGNATED TAXI RANKS OR TAXI STOPS, WHICH EXCLUDE BUS STOPS. 2. ON INBOUND TRIP TO DURBAN, NO PASSENGERS MAY BE PICKED UP END ROUTE FROM ENTERING N8, UNTIL REACHING UNIVERSITY AVENUE TAXI RANK. 3. ON THE RETURN TRIP TO DASSENHOEK, NO PASSENGERS MAY BE SET DOWN UNTIL REACHING MILKY WAY. 4. ENTRY OR RANKING ON PRIVATE PROPERTY IS NOT PERMITTED WITHOUT THE WRITTEN PERMISSION OF THE LANDLORD, A COPY OF WHICH MUST BE SUPPLIED TO THE BOARD. 5. WITHOUT HAVING ENTERED INTO AN AGREEMENT WITH OTHER OPERATORS ON A COMMON ROUTE AS CONTEMPLATED BY SECTION 88(2)(B) OF ACT 22 OF 2000, THE PICKING UP OR SETTING DOWN OF PASSENGERS ON SUCH ROUTE IS NOT PERMITTED. A COPY OF SUCH AGREEMENT MUST BE SUPPLIED TO THE BOARD. 6. AT RANKS, WHETHER ON-STREET OR OFF-STREET, ONLY THE TAXIS THAT CAN BE ACCOMMODATED IN THE DEMARCATED AREA MAY OCCUPY THE RANK. EXCESS VEHICLES MUST HOLD ELSEWHERE.
12.4	2206NB2206R400047940 - DASSENHOEK TO WESTMEAD VIA MARIANRIDGE, KTT, NPA AND SURPRISE FARM.  FROM: DASSENHOEK TAXI RANK PROCEED ALONG MILKY AND TURN LEFT INTO M WHICH BECOMES RICHMOND ROAD, TURN LEFT INTO SWANFIELD ROAD, LEFT INTO AUBREY ROAD THEN LEFT INTO GILTS ROAD AND LEFT INTO WESTMEAD TAXI STOP.  RETURN: FROM: WESTMEAD TAXI STOP TURN RIGHT INTO SWANFIELD ROAD, RIGHT INTO RICHMOND ROAD, WHICH BECOMES M, TURN RIGHT INTO MILKY WAY AND PROCEED TO DASSENHOEK.
12.5	2206NB2206RK00047938 - DASSENHOEK TO PINETOWN VIA GERMANY.  FROM DASSENHOEK TAXI RANK TURN LEFT INTO MILKY WAY, PROCEED AND TURN LEFT INTO OLD RICHMOND ROAD M WHICH BECOMES RICHMOND ROAD THEN TURN LEFT INTO GLENUEGIE ROAD, TURN RIGHT INTO LAUTH AND THEN LEFT INTO CROMPTON STREET, TURN LEFT INTO SHEPSTONE ROAD, RIGHT INTO ESCOMBE ROAD AND LEFT INTO CHELSEA AVENUE AND LEFT INTO NEW GERMANY SHOPPING CENTRE.  RETURN: FROM NEW GERMANY DROP OFF/PICK UP POINT TURN RIGHT INTO CHELSEA AVENUE AND THEN RIGHT INTO ESCOMBE ROAD, LEFT INTO SHEPSTONE ROAD AND RIGHT INTO CROMPTON PROCEED AND TURN RIGHT INTO OLD MAIN ROAD THEN LEFT INTO ANDERSON STREET TAXI RANK IN PINETOWN, TURN LEFT INTO OLD MAIN ROAD WHICH BECOME RICHMOND ROAD M1 THEN THE REST IS THE SAME AS FORWARD ROUTE.





## transport

Department:  
Transport  
Province of KwaZulu-Natal

## GAZETTE

LGKZNG44-2020-FEB

REGION: ALL

1)	<b>Application Number:</b> APP0121845	2)	<b>Gazette Number:</b> LGKZNG44-2020-FEB
3)	<b>Applicant:</b> NG KHAWULA <b>ID NO.</b> 6306125304084 <b>Association:</b> KWAMNYANDU TAXI OWNERS ASSOCIATION	4)	<b>Applicant Address:</b> 33 NYATHELA RD UMLAZI 4066
5)	<b>Existing Licence Holder:</b> NOT APPLICABLE <b>ID NO.</b> NOT APPLICABLE	6)	<b>Existing Licence Holder Address:</b> NOT APPLICABLE
7)	<b>Type of application:</b> NEW OPERATING LICENCE	8)	<b>Operating Licence Number:</b> NOTAVAILABLE
9)	<b>Vehicle Type:</b> MINIBUS	10)	1 X 15 (SEATED) + 0 (STANDING)
11)	<b>Region:</b> NINGIZMU 2		
12.1	2206QB21004R00049765 - UMLAZI SECTION Z TO DURBAN METRO FROM Z RANK, JOIN SPINAL ROAD, TURN RIGHT INTO SIMELNANE ROAD, TURN RIGHT INTO DINIZULU GROVE, TURN RIGHT INTO BHUBESI PLACE AA, TURN RIGHT INTO NGWENYA GROVE, TURN RIGHT INTO BOYI SIMELANE AVENUE, LEFT INTO MUGABE ROAD, LEFT INTO SOUTH SPINAL ROAD AND PROCEED AS PER ROUTE 5.		
12.2	2206QB21004R00049766 - UMLAZI SECTION Z TO DURBAN METRO FROM Z RANK, JOIN SOUTH SPINAL ROAD, TURN RIGHT INTO CHICAGO CRESCENT AA AND RETURN RIGHT INTO SOUTH SPINAL ROAD TO CC SECTION, SOUTH SPINAL ROAD, TURN INTO BHAMBATHA STREET, TURN INTO SHAKA CIRCLE (BB). TURN RIGHT INTO BHAMBATHA STREET, TURN LEFT INTO JEJE LN, TURN RIGHT INTO MAFUKUZELA STREET, TURN LEFT INTO MSQHOBOZA CRESCENT, TURN LEFT INTO MNYANDU ROAD, TURN RIGHT INTO NANDI ROAD, LEFT INTO MAFUKUZELA STREET, RIGHT INTO JEJE LN, LEFT INTO SOUTH SPINAL ROAD AND PROCEED AND PROCEED AS PER ROUTE 5.		
12.3	2206QB21004R00049767 - UMLAZI SECTION Z TO DURBAN METRO FROM Z RANK JOIN ROAD 2403 TO PHASE 4.5.6.7.8, LEFT INTO ROAD 2456 INTO ROAD 2474 AND RETURN ALONG ROAD 2456, RIGHT INTO ROAD 2403, RIGHT INTO 107159, RIGHT INTO SOUTH SPINAL ROAD, TURN INTO (MR60), UMBUMBULU ROAD TO Y SECTION PHILANI AREA AND RETURN, TURN LEFT INTO MR60, RIGHT INTO ROAD 2103 U SECTION, TURN LEFT INTO ROAD 2108, RIGHT INTO MAYIBUYE DRIVE, TURN LEFT INTO GUM TREE CRESCENT, JOIN MAYIBUYE DRIVE AND PROCEED AS PER ROUTE 5.		
12.4	2206QB21004R00049768 - UMLAZI SECTION Z TO DURBAN METRO FROM Z RANK JOIN MKHIWANE STREET, LEFT INTO MAYIBUYE DRIVE, TURN RIGHT INTO ROAD1603, TURN RIGHT INTO UMDLEBE ROAD, RIGHT INTO BANANA ROAD, LEFT JOIN UMDLEBE ROAD, RIGHT INTO ROAD 1603 INTO ROAD 1703, 1702, UNIT 17, TURN RIGHT, JOIN MANGOSUTHU HIGHWAY AND PROCEED AS PER ROUTE 5.		
12.5	2206QB21004R00049769 - UMLAZI SECTION Z TO DURBAN METRO  5.1. FROM Z RANK, JOIN SOUTH SPINAL ROAD, LEFT INTO ROAD 2631 INTO KING SENZANGAKHONA CLOSE AND RETURN RIGHT INTO SOUTH SPINAL ROAD, TURN RIGHT INTO ROAD 2403, INTO MAYIBUYE STREET, TURN LEFT INTO PHAMBILI ROAD, P SECTION, TURN RIGHT INTO MAYIBUYE DRIVE, TURN LEFT INTO ROAD 421 AND JOIN MANGOSUTHU HIGHWAY, V ROBOT, PASS EZIMBUZINI, PASS MSHIYENI HOSPITAL, PASS REUNION, JOIN M4, JOIN M4 FREEWAY TO DURBAN INTO WEST STREET TO POINT ROAD, TURN LEFT INTO FIELD STREET, TURN LEFT INTO PINE STREET, ALONG KINGSGATE TO MARKET, TO RANK101/50 AND RETURN ALONG THE SAME ROUTE IN REVERSE.  5.2. FROM Z RANK JOIN MKHIWANE STREET, LEFT INTO MAYIBUYE DRIVE, TURN RIGHT INTO ROAD1603, INTOEPHRAIM MDALA INTO MAPHUMULO ROAD, RIGHT INTO MANGOSUTHU HIGHWAY TO SOUTH COAST ROAD PASS WEMA, MOBENI, CLAIRWOOD, LEFT INTO EDWIN SWALES VCDRIVE RIGHT INTO SARNIA ROAD, INTO UMBILO ROAD, RIGHT INTO BEREA ROAD, LEFT INTO WARWICK AVENUE, RIGHT INTO ALICE STREET, RIGHT INTO MARKET ROAD AND PROCEED TO MARKET RANK 101/50, AND RETURN.  5.3. FROM MANGOSUTHU HIGHWAY, RIGHT INTO ROAD NO12 AND PROCEED TURNING LEFT INTO EZIMBUZINI TAXI RANK OR PROCEED JOINING OLD SOUTH COAST ROAD, RIGHT INTO SOUTH COAST ROAD, PROCEED TO JOIN M4 INKOSI ALBERT LUTHULI FREEWAY AND PROCEED TO RANK101/50.  5.4. FROM MANGOSUTHU HIGHWAY TURN LEFT INTO OFF RAMP "TO MSHIYENI HOSPITAL AND TURNING LEFT INTO AN ONRAMP TO MANGOSUTHU HIGHWAY INTO SOUTH COAST ROAD AND PROCEED TO THE M4 (INKOSI ALBERT LUTHULI FREEWAY). LEFT INTO MOORE ROAD OFF RAMP INTO WARWICK AVENUE, RIGHT INTO ALICE STREET, RIGHT INTO MARKET ROAD AND PROCEED TO RANK101/50 ON MARKET ROAD.  ALTERNATIVE  5.5. FROM M4 RIGHT INTO WEST STREET INTO POINT ROAD, RIGHT INTO BAY TERRACE, RIGHT INTO STANGER STREET, LEFT INTO ORDANCE ROAD, INTO LEOPARD STREET, INTO WARWICK AVENUE, RIGHT INTO ALICE STREET, RIGHT INTO MARKET ROAD AND PROCEED TO RANK101/50 ON MARKET ROAD AND RETURN SUBSTANTIALLY ALONG THE SAME ROUTE IN REVERSE.  5.6. FROM M4 LEFT INTO MOORE ROAD OFF RAMP INTO WARWICK AVENUE, RIGHT INTO ALICE STREET, RIGHT INTO GREYSTREET, RIGHT INTO QUEEN STREET AND PROCEED TO RANK ON QUEEN OUTSIDE THE CATHEDRAL, RANK101 AND RETURN SUBSTANTIALLY ALONG THE SAME ROUTE IN REVERSE.		



## transport

Department:  
Transport  
Province of KwaZulu-Natal

## GAZETTE

LGKZNG44-2020-FEB

REGION: ALL

1) <b>Application Number:</b> APP0121846	2) <b>Gazette Number:</b> LGKZNG44-2020-FEB
3) <b>Applicant:</b> S NAIDOO <b>ID NO.</b> 5710235130084 <b>Association:</b> PHOENIX TAXI ASSOCIATION	4) <b>Applicant Address:</b> 496 TRENANCE PARK DRIVE PALMVIEW 4068
5) <b>Existing Licence Holder:</b> NOT APPLICABLE <b>ID NO.</b> NOT APPLICABLE	6) <b>Existing Licence Holder Address:</b> NOT APPLICABLE
7) <b>Type of application:</b> NEW OPERATING LICENCE	8) <b>Operating Licence Number:</b> 1361548
9) <b>Vehicle Type:</b> MINIBUS	10) 1 X 13 (SEATED) + 0 (STANDING)
11) <b>Region:</b> GREATER NORTH	
12.1	KZPRERC2759398 - PHOENIX INNER CIRCLE ROUTE UNIT 1 – UNIT 13 FROM PHOENIX TAXI RANK NO.86 INTO PANDORA ROAD, PICK UP PASSENGERS, LEFT TO LONGCROFT ROAD, PICK UP PASSENGERS, RIGHT TO PHOENIX HIGHWAY, PICK UP PASSENGERS, RIGHT TO LONG BURY, PICK UP PASSENGERS, CROSS PHOENIX HIGHWAY TO LENHAM DRIVE PICK UP PASSENGERS, LEFT TO FERNHAM DRIVE, PICK UP PASSENGERS INTO INDUSTRIAL PARK DRIVE PICK UP PASSENGERS LEFT TO HUNSLT DRIVE PICK UP PASSENGERS, RIGHT TO ABERDARE DRIVE PICK UP PASSENGERS RIGHT TO PHOENIX HIGHWAY, PICK UP PASSENGERS TO HILLHEAD DRIVE RIGHT TO WHITE HOUSE AND RETURN TO PHOENIX ON THE SAME ROUTE.
12.2	KZPRERC2759447 - INNER CIRCLE UNIT 1, 2, 3, 4, 7 AND 8 FROM PHOENIX TAXI RANK NO.86, LEFT TO LONGCROFT PICK UP PASSENGERS, RIGHT TO PHOENIX HIGHWAY PICK UP PASSENGERS, RIGHT TO RIDGECHORT DRIVE PICK UP PASSENGERS, RIGHT TO LONGBURRY DRIVE PICK UP PASSENGERS, LEFT TO CROFTBURY DRIVE PICK UP PASSENGERS, LEFT TO EASTBURY DRIVE PICK UP PASSENGERS, RIGHT TO WHITE HOUSE SHOPPING CENTRE. FROM WHITE HOUSE SHOPPING CENTRE INTO R103 LEFT INTO PHOENIX HIGHWAY, LEFT TO GREENBURY DRIVE, LEFT TO DALEVIEW DRIVE, LEFT TO STONEBRIDGE DRIVE, LEFT TO RISEGATE DRIVE, LEFT TO STONEBRIDGE DRIVE AGAIN, RIGHT TO GREENBURY DRIVE, LEFT TO TOWER ROAD, LEFT TO CARDINAL ROAD, RIGHT TO STONEBRIDGE DRIVE, LEFT TO ACARA STREET, LEFT TO STONEBRIDGE DRIVE, LEFT TO PHOENIX HIGHWAY, RIGHT TO PANDORA INTO PHOENIX PLAZA TAXI RANK NO.86.
12.3	KZPRERC2759496 - INNER CIRCLE UNIT 1, 2, 3, 4, 5, 6, 7, 8, 9, 10, 11, 12 AND 13 FROM PHOENIX TAXI RANK NO. 86 TO PANDORA ROAD, RIGHT TO LONGCROFT PICK UP PASSENGERS, RIGHT TO LONGBURY DRIVE PICK UP PASSENGERS, INTO LENHAM DRIVE PICK UP PASSENGERS, LEFT TO WHETSTONE DRIVE, PICK UP PASSENGERS, LEFT TO BROOKSTONE DRIVE PICK UP PASSENGERS AND RETURN AT THE CLINIC, PICK UP PASSENGERS, LEFT TO FERNHAM DRIVE PICK UP PASSENGERS, LEFT TO PHOENIX INDUSTRIAL PARK PICK UP PASSENGERS RIGHT TO PHOENIX HIGHWAY PICK UP PASSENGERS LEFT TO CLAYFIELD DRIVE PICK UP PASSENGERS, LEFT TO CRANBROOK DRIVE PICK UP PASSENGERS, RIGHT TO ROCKFORD DRIVE, LEFT TO REDBURY DRIVE, LEFT TO RUSTON PLACE PICK UP PASSENGERS, LEFT TO PHOENIX HIGHWAY PICK UP PASSENGERS, RIGHT TO R03 INTO WHITE HOUSE AND RETURN ON THE SAME ROUTE.
12.4	KZPRERC2759545 - INNER CIRCLE UNIT 13, 14, 15 AND 16 FROM PHOENIX TAXI RANK NO.86, RIGHT TO PANDORA STREET PICK UP PASSENGERS, RIGHT TO PHATHEON STREET PICK UP PASSENGERS, RIGHT TO J G CHAMPION DRIVE PICK UP PASSENGERS, RIGHT TO BRAISFORD AVENUE PICK UP PASSENGERS INTO TATFORD AVENUE PICK UP PASSENGERS, LEFT TO RUEFORD AVENUE PICK UP PASSENGERS, LEFT TO SUNFORD AVENUE PICK UP PASSENGERS, RIGHT TO LENHAM DRIVE PICK UP PASSENGERS, LEFT TO NORTHCROFT AVENUE PICK UP PASSENGERS LEFT TO AVELIN CRESCENT PICK UP PASSENGERS RIGHT TO NEDLEN ROAD PICK UP PASSENGERS, RIGHT TO ESLEEN CRESCENT PICK UP PASSENGERS LEFT TO NORTHCROFT DRIVE PICK UP PASSENGERS, LEFT TO ESLEEN CRESCENT PICK UP PASSENGERS RIGHT TO RUFFLEEN ROAD PICK UP PASSENGERS RIGHT TO LENHAM DRIVE PICK UP PASSENGERS, LEFT TO WESTHAM DRIVE, PICK UP PASSENGERS RIGHT TO HEXHAM ROAD, PICK UP PASSENGERS, LEFT TO IVERHAM ROAD, PICK UP PASSENGERS RIGHT TO CHIPPENHAM ROAD PICK UP PASSENGERS RIGHT TO WESTHAM ROAD PICK UP PASSENGERS AND TURN BACK AT KWAMAMBA STORES ON WESTHAM ROAD, PICK UP PASSENGERS LEFT TO HEXHAM ROAD, PICK UP PASSENGERS LEFT TO BROOKSFERN ROAD, PICK UP PASSENGERS RIGHT TO TOTTENHAM PLACE, PICK UP PASSENGERS LEFT TO HEXHAM, LEFT TO TWICKENHAM PLACE PICK UP PASSENGERS LEFT TO HEXAM, LEFT TO WESTHAM ROAD PICK UP PASSENGERS, LEFT TO LENHAM PICK UP PASSENGERS RIGHT TO JG CHAMPION DRIVE PICK UP PASSENGERS LEFT TO PHOENIX HIGHWAY RIGHT TO PHATHEON INTO PHOENIX PLAZA TAXI RANK NO.86.
12.5	KZPRERC2759594 - PALM VIEW ROUTE INNER CIRCLE UNIT 20, 21, 23 AND 25 FROM PHOENIX TAXI RANK NO.86 LEFT TO PERGUSUS ROAD PICK UP PASSENGERS, RIGHT TO PHOENIX HIGHWAY PICK UP PASSENGERS, LEFT TO HANNAFORD DRIVE PICK UP PASSENGERS, RIGHT TO CANEHAVEN DRIVE PICK UP PASSENGERS, RIGHT TO JG CHAMPION DRIVE PICK UP PASSENGERS, LEFT TO PALMVIEW DRIVE PICK UP PASSENGERS, RIGHT TO TRENANCE PARK DRIVE PICK UP PASSENGERS, LEFT TO CENTRAL PARK DRIVE PICK UP PASSENGERS LEFT TO PALMVIEW DRIVE PICK UP PASSENGERS RIGHT TO JG CHAMPION DRIVE PICK UP PASSENGERS, LEFT TO CANEHAVEN DRIVE PICK UP PASSENGERS, LEFT TO HANNAFORD DRIVE PICK UP PASSENGERS RIGHT TO PHOENIX HIGHWAY PICK UP PASSENGERS LEFT TO LONGCROFT, RIGHT TO PANDORA ROAD TO PHOENIX TAXI RANK NO.86 IN PHOENIX PLAZA.
12.6	KZPRERC2759643 - TERRANCE MANOR ROUTE UNIT 15, 19, 20, 23 AND 24 FROM PHOENIX TAXI RANK NO.86 PICK UP PASSENGERS, RIGHT TO PANDORA ROAD PICK UP PASSENGERS RIGHT TO PARTHENON STREET PICK UP PASSENGERS RIGHT TO CHARTFORD DRIVE PICK UP PASSENGERS, RIGHT TO CHARTFORD DRIVE PICK UP PASSENGERS, LEFT TO SUNFORD DRIVE PICK UP PASSENGERS, RIGHT TO ALLENFORD DRIVE PICK UP PASSENGERS, LEFT TO DIPSIDE ROAD PICK UP PASSENGERS, LEFT TO HANNAFORD DRIVE PICK UP PASSENGERS, LEFT TO CANEHAVEN DRIVE PICK UP PASSENGERS, INTO BROOKDALE DRIVE PICK UP PASSENGERS, LEFT TO CARDHAM DRIVE AND RETURN ON CARDHAM DRIVE TO JOIN CRESTBROOK DRIVE, LEFT TO PALMVIEW DRIVE PICK UP PASSENGERS LEFT TO TENANCE PARK DRIVE PICK UP PASSENGERS, RIGHT TO CENTRAL PARK DRIVE PICK UP PASSENGERS, RIGHT TO PALMVIEW DRIVE PICK UP PASSENGERS, RIGHT TO CRESTBROOK DRIVE PICK UP PASSENGERS, LEFT TO BROOKDALE DRIVE PICK UP PASSENGERS TO CANEHAVEN DRIVE PICK UP PASSENGERS, RIGHT TO HANNAFORD DRIVE PICK UP PASSENGERS, RIGHT TO PHOENIX HIGHWAY, PICK UP PASSENGERS, LEFT TO LONGCROFT, RIGHT TO PANDORA STREET TO PHOENIX TAXI RANK NO.86 IN PHOENIX PLAZA.
12.7	KZPRERC2759692 - UNIT 17, 18, 19, 20, 21 AND 22 FROM PHOENIX TAXI RANK NO.86 IN PHOENIX PLAZA, PICK UP PASSENGERS, LEFT TO PARTHENON PICK UP PASSENGERS, RIGHT TO PHOENIX HIGHWAY PICK UP PASSENGERS, LEFT TO STANMORE DRIVE PICK UP PASSENGERS, LEFT TO GROVE END DRIVE PICK UP PASSENGERS, LEFT TO RUDMORE DRIVE PICK UP PASSENGERS, LEFT TO FORESTHAVEN DRIVE PICK UP PASSENGERS, RIGHT TO VIEWHAVEN DRIVE PICK UP PASSENGERS LEFT TO JG CHAMPION PICK UP PASSENGERS, LEFT TO CANEHAVEN DRIVE PICK UP PASSENGERS, LEFT TO FOREST HAVEN DRIVE PICK UP PASSENGERS, LEFT TO CANEHAVEN DRIVE PICK UP PASSENGERS, LEFT TO FOREST HAVEN DRIVE PICK UP PASSENGERS, RIGHT TO HANNAFORD DRIVE PICK UP PASSENGERS, RIGHT TO PHOENIX HIGHWAY, PICK UP PASSENGERS, LEFT TO LONGCROFT, RIGHT TO PANDORA ROAD TO PHOENIX TAXI RANK IN PHOENIX PLAZA.



## transport

Department:  
Transport  
Province of KwaZulu-Natal

## GAZETTE

LGKZNG44-2020-FEB

REGION: ALL

12.8	<p>KZPRERC2759741 - PHOENIX TO VERULAM FROM PHOENIX PLAZA TAXI RANK NO86 TOPHOENIX HIGHWAY PCIK UP PASSENGER, TO RANK NO103 PICK UP PASSENGERS, RIGHT TO WHITEHOUSE PICK UP POINT, PICK UP PASSENGERS CONTINUE TO MT EDGEcombe PICK UP POINT PICK UP PASSENGERS CONTINUE ON R03, LEFT TO M27 (JABU NGCOBO DRIVE) INTO IRELAND STREET VERULAM AND RETURN ON THE SAME ROUTE.</p> <p>PHOENIX TO VERULAM (ALTERNATIVE ROUTE) FROM PHOENIX TAXI RANK NO.86 PICK UP PASSENGERS LEFT TO PEGASUS STREET PICK UP PASSENGERS LEFT TO PHOENIX HIGHWAY PCIK UP PASSENGERS RIGHT TO INDUSTRIAL PARK PICK UP PASSENGERS, RIGHT TO FERNHAM DRIVE PICK UP PASSENGERS, LEFT TO LENHAM DRIVE PICK UP PASSENGERS, LEFT TO JG CHAMPION DRIVE PICK UP PASSENGERS, LEFT TO R02 (GOPALAL HURBANS) RIGHT TO M27, LEFT RO IRELNAD STREET TAXI RANK IN VERULAM.</p> <p>RETURN ROUTE FROM IRELAND STREET TAXI RANK IN VERULAM, INTO M27 (JABU NGCOBO) RIGHT TO OLD MAIN ROAD, RIGHT TO PHOENIX PLAZA TAXI RANK IN PHOENIX PLAZA.</p>
12.9	<p>KZPRERC2759790 - PHOENIX TO MT EDGEcombe FROM PHOENIX TAXI RANK NO.86 IN PHOENIX PLAZA PICK UP PASSENGERS LEFT TO PANDORA STREET PICK UP PASSENGERS LEFT TO PARTHENON PICK UP PASSENGERS RIGHT TO PHOENIX HIGHWAY PICK UP PASSENGERS RIGHT TO R02, LEFT TO SIPHOSETHU ROAD, LEFT TO FLANDERS DRIVE TO FLANDERS MALL IN MT. EDGEcombe AND RETURN TO PHOENIX PLAZA TAXI RANK NO86 IN PHOENIX PLAZA ON THE SAME ROUTE.</p>
12.10	<p>KZPRERC2759839 - PHOENIX TO DURBAN FROM PHOENIX TAXI RANK NO.86 IN PHOENIX PLAZA PICK UP PASSENGERS, LEFT TO PANDORA STREET PICK UP PASSENGERS, LEFT TO PARTHENON PICK UP PASSENGERS, RIGHT TOPHOENIX HIGHWAY PICK UP PASSENGERS, RIGHT TO R02, LEFT TO SIPHOSETHU ROAD, LEFT TO FLANDERS DRIVE, INTO M41, RIGHT INTO BRAMFISHER ROAD, LEFT TO SOLDIERS WAY LEFT TO DENNIS HURLEY STREET, LEFT TO INGCUCU STREET LEFT TO A B XUMA STREET INTO RANK NO79 IN DURBAN. RANK 39 IN DURBAN FROM BRAMFISHER ROAD LEFT TO GREY STREET LEFT TO PRINCE EDWARD STREET TO RANK NO39 IN DURBAN AND RETURN TO PHOENIX. RANK 57 IN DURBAN FROM JULIUS NYERERE AVENUE RIGHT TO MARKET ROAD RIGHT TO JOHANNES NKOSI STREET TO RANK 57 IN DURBAN AND RETURN TO PHOENIX. RANK 250 IN DURBAN FROM BRAMFISHER ROAD INTO DAVID WEBSTER STREET RIGHT TO JULIUS NYERERE AVENUE, RIGHT TO MARKET ROAD TAXI RANK NO250 AND RETURN TO PHOENIX.</p>



## transport

Department:  
Transport  
Province of KwaZulu-Natal

## GAZETTE

LGKZNG44-2020-FEB

REGION: ALL

1) <b>Application Number:</b> APP0121851	2) <b>Gazette Number:</b> LGKZNG44-2020-FEB
3) <b>Applicant:</b> NG KHAWULA <b>ID NO.</b> 6306125304084 <b>Association:</b> KWAMNYANDU TAXI OWNERS ASSOCIATION	4) <b>Applicant Address:</b> 33 NYATHELA RD UMLAZI 4066
5) <b>Existing Licence Holder:</b> NOT APPLICABLE <b>ID NO.</b> NOT APPLICABLE	6) <b>Existing Licence Holder Address:</b> NOT APPLICABLE
7) <b>Type of application:</b> NEW OPERATING LICENCE	8) <b>Operating Licence Number:</b> NOTAVAILABLE
9) <b>Vehicle Type:</b> MINIBUS	10) 1 X 15 (SEATED) + 0 (STANDING)
11) <b>Region:</b> NINGIZMU 2	
12.1	2206QB21004R00049766 - UMLAZI SECTION Z TO DURBAN METRO  FROM Z RANK, JOIN SOUTH SPINAL ROAD, TURN RIGHT INTO CHICAGO CRESCENT AA AND RETURN RIGHT INTO SOUTH SPINAL ROAD TO CC SECTION, SOUTH SPINAL ROAD, TURN INTO BHAMBATHA STREET, TURN INTO SHAKA CIRCLE (BB), TURN RIGHT INTO BHAMBATHA STREET, TURN LEFT INTO JEQUE LN, TURN RIGHT INTO MAFUKUZELA STREET, TURN LEFT INTO MSQHOBOZA CRESCENT, TURN LEFT INTO MNYANDU ROAD, TURN RIGHT INTO NANDI ROAD, LEFT INTO MAFUKUZELA STREET, RIGHT INTO JEQUE LN, LEFT INTO SOUTH SPINAL ROAD AND PROCEED AND PROCEED AS PER ROUTE 5.
12.2	2206QB21004R00049767 - UMLAZI SECTION Z TO DURBAN METRO  FROM Z RANK JOIN ROAD 2403 TO PHASE 4.5.6.7.8, LEFT INTO ROAD 2456 INTO ROAD 2474 AND RETURN ALONG ROAD 2456, RIGHT INTO ROAD 2403, RIGHT INTO 107159, RIGHT INTO SOUTH SPINAL ROAD, TURN INTO (MR60), UMBUMBULU ROAD TO Y SECTION PHILANI AREA AND RETURN, TURN LEFT INTO MR60, RIGHT INTO ROAD 2103 U SECTION, TURN LEFT INTO ROAD 2108, RIGHT INTO MAYIBUYE DRIVE, TURN LEFT INTO GUM TREE CRESCENT, JOIN MAYIBUYE DRIVE AND PROCEED AS PER ROUTE 5.
12.3	2206QB21004R00049768 - UMLAZI SECTION Z TO DURBAN METRO  FROM Z RANK JOIN MKHIWANE STREET, LEFT INTO MAYIBUYE DRIVE, TURN RIGHT INTO ROAD1603, TURN RIGHT INTO UMDLEBE ROAD, RIGHT INTO BANANA ROAD, LEFT JOIN UMDLEBE ROAD, RIGHT INTO ROAD 1603 INTO ROAD 1703, 1702, UNIT 17, TURN RIGHT, JOIN MANGOSUTHU HIGHWAY AND PROCEED AS PER ROUTE 5.
12.4	2206QB21004R00049769 - UMLAZI SECTION Z TO DURBAN METRO  5.1. FROM Z RANK, JOIN SOUTH SPINAL ROAD, LEFT INTO ROAD 2631 INTO KING SENZANGAKHONA CLOSE AND RETURN RIGHT INTO SOUTH SPINAL ROAD, TURN RIGHT INTO ROAD 2403, INTO MAYIBUYE STREET, TURN LEFT INTO PHAMBILI ROAD, P SECTION, TURN RIGHT INTO MAYIBUYE DRIVE, TURN LEFT INTO ROAD 421 AND JOIN MANGOSUTHU HIGHWAY, V ROBOT, PASS EZIMBUZINI, PASS MSHIYENI HOSPITAL, PASS REUNION, JOIN M4, JOIN M4 FREEWAY TO DURBAN INTO WEST STREET TO POINT ROAD, TURN LEFT INTO FIELD STREET, TURN LEFT INTO PINE STREET, ALONG KINGSGATE TO MARKET, TO RANK101/50 AND RETURN ALONG THE SAME ROUTE IN REVERSE.  5.2. FROM Z RANK JOIN MKHIWANE STREET, LEFT INTO MAYIBUYE DRIVE, TURN RIGHT INTO ROAD1603, INTOEPHRAIM MDALA INTO MAPHUMULO ROAD, RIGHT INTO MANGOSUTHU HIGHWAY TO SOUTH COAST ROAD PASS WEMA, MOBENI, CLAIRWOOD, LEFT INTO EDWIN SWALES VCDRIVE RIGHT INTO SARNIA ROAD, INTO UMBILO ROAD, RIGHT INTO BEREA ROAD, LEFT INTO WARWICK AVENUE, RIGHT INTO ALICE STREET, RIGHT INTO MARKET ROAD AND PROCEED TO MARKET RANK 101/50, AND RETURN.  5.3. FROM MANGOSUTHU HIGHWAY, RIGHT INTO ROAD NO12 AND PROCEED TURNING LEFT INTO EZIMBUZINI TAXI RANK OR PROCEED JOINING OLD SOUTH COAST ROAD, RIGHT INTO SOUTH COAST ROAD, PROCEED TO JOIN M4 INKOSI ALBERT LUTHULI FREEWAY AND PROCEED TO RANK101/50.  5.4. FROM MANGOSUTHU HIGHWAY TURN LEFT INTO OFF RAMP "TO MSHIYENI HOSPITAL AND TURNING LEFT INTO AN ONRAMP TO MANGOSUTHU HIGHWAY INTO SOUTH COAST ROAD AND PROCEED TO THE M4 (INKOSI ALBERT LUTHULI FREEWAY). LEFT INTO MOORE ROAD OFF RAMP INTO WARWICK AVENUE, RIGHT INTO ALICE STREET, RIGHT INTO MARKET ROAD AND PROCEED TO RANK101/50 ON MARKET ROAD.  ALTERNATIVE  5.5. FROM M4 RIGHT INTO WEST STREET INTO POINT ROAD, RIGHT INTO BAY TERRACE, RIGHT INTO STANGER STREET, LEFT INTO ORDANCE ROAD, INTO LEOPARD STREET, INTO WARWICK AVENUE, RIGHT INTO ALICE STREET, RIGHT INTO MARKET ROAD AND PROCEED TO RANK101/50 ON MARKET ROAD AND RETURN SUBSTANTIALLY ALONG THE SAME ROUTE IN REVERSE.  5.6. FROM M4 LEFT INTO MOORE ROAD OFF RAMP INTO WARWICK AVENUE, RIGHT INTO ALICE STREET, RIGHT INTO GREYSTREET, RIGHT INTO QUEEN STREET AND PROCEED TO RANK ON QUEEN OUTSIDE THE CATHEDRAL, RANK101 AND RETURN SUBSTANTIALLY ALONG THE SAME ROUTE IN REVERSE.



## transport

Department:  
Transport  
Province of KwaZulu-Natal

## GAZETTE

LGKZNG44-2020-FEB

REGION: ALL

1)	<b>Application Number:</b> APP0121855	2)	<b>Gazette Number:</b> LGKZNG44-2020-FEB
3)	<b>Applicant:</b> R SEWKUMAR <b>ID NO.</b> 6410105243088 <b>Association:</b> PHOENIX TAXI ASSOCIATION	4)	<b>Applicant Address:</b> 7 OLD MAMOR PLACE TRANANCE MANOR PHOENIX 4068
5)	<b>Existing Licence Holder:</b> NOT APPLICABLE <b>ID NO.</b> NOT APPLICABLE	6)	<b>Existing Licence Holder Address:</b> NOT APPLICABLE
7)	<b>Type of application:</b> NEW OPERATING LICENCE	8)	<b>Operating Licence Number:</b> 1270055
9)	<b>Vehicle Type:</b> MINIBUS TAXI	10)	1 X 9-16 (SEATED) + 0 (STANDING)
11)	<b>Region:</b> GREATER NORTH		
12.1	KZPRERC2759398 - PHOENIX INNER CIRCLE ROUTE UNIT 1 – UNIT 13 FROM PHOENIX TAXI RANK NO.86 INTO PANDORA ROAD, PICK UP PASSENGERS, LEFT TO LONGCROFT ROAD, PICK UP PASSENGERS, RIGHT TO PHOENIX HIGHWAY, PICK UP PASSENGERS, RIGHT TO LONG BURY, PICK UP PASSENGERS, CROSS PHOENIX HIGHWAY TO LENHAM DRIVE PICK UP PASSENGERS, LEFT TO FERNHAM DRIE, PICK UP PASSENGERS INTO INDUSTRIAL PARK DRIVE PICK UP PASSENGERS LEFT TO HUNSLT DRIVE PICK UP PASSENGERS, RIGHT TO ABERDARE DRIVE PICK UP PASSENGERS RIGHT TO PHOENIX HIGHWAY, PICK UP PASSENGERS TO HILLHEAD DRIVE RIGHT TO WHITE HOUSE AND RETURN TO PHOENIX ON THE SAME ROUTE.		
12.2	KZPRERC2759447 - INNER CIRCLE UNIT 1, 2, 3, 4, 7 AND 8 FROM PHOENIX TAXI RANK NO.86, LEFT TO LONGCROFT PICK UP PASSENGERS, RIGHT TO PHOENIX HIGHWAY PICK UP PASSENGERS, RIGHT TO RIDGECROFT DRIVE PICK UP PASSENGERS, RIGHT TO LONGBURRY DRIVE PICK UP PASSENGERS, LEFT TO CROFTBURY DRIVE PICK UP PASSENGERS, LEFT TO EASTBURY DRIVE PICK UP PASSENGERS, RIGHT TO WHITE HOUSE SHOPPING CENTRE. FROM WHITE HOUSE SHOPPING CENTRE INTO R103 LEFT INTO PHOENIX HIGHWAY, LEFT TO GREENBURY DRIVE, LEFT TO DALEVIEW DRIVE, LEFT TO STONEBRIDGE DRIVE, LEFT TO RISEGATE DRIVE, LEFT TO STONEBRIDGE DRIVE AGAIN, RIGHT TO GREENBURY DRIVE, LEFT TO TOWER ROAD, LEFT TO CARDINAL ROAD, RIGHT TO STONEBRIDGE DRIVE, LEFT TO ACARA STREET, LEFT TO STONEBRIDGE DRIVE, LEFT TO PHOENIX HIGHWAY, RIGHT TO PANDORA INTO PHOENIX PLAZA TAXI RANK NO.86.		
12.3	KZPRERC2759496 - INNER CIRCLE UNIT 1, 2, 3, 4, 5, 6, 7, 8, 9, 10, 11, 12 AND 13 FROM PHOENIX TAXI RANK NO.86 TO PANDORA ROAD, RIGHT TO LONGCROFT PICK UP PASSENGERS, RIGHT TO LONGBURY DRIVE PICK UP PASSENGERS, INTO LENHAM DRIVE PICK UP PASSENGERS, LEFT TO WHETSTONE DRIVE, PICK UP PASSENGERS, LEFT TO BROOKSTONE DRIVE PICK UP PASSENGERS AND RETURN AT THE CLINIC, PICK UP PASSENGERS, LEFT TO FERNHAM DRIVE PICK UP PASSENGERS, LEFT TO PHOENIX INDUSTRIAL PARK PICK UP PASSENGERS RIGHT TO PHOENIX HIGHWAY PICK UP PASSENGERS LEFT TO CLAYFIELD DRIVE PICK UP PASSENGERS, LEFT TO CRANBROOK DRIVE PICK UP PASSENGERS, RIGHT TO ROCKFORD DRIVE, LEFT TO REDBURY DRIVE, LEFT TO RUSTON PLACE PICK UP PASSENGERS, LEFT TO PHOENIX HIGHWAY PICK UP PASSENGERS, RIGHT TO R03 INTO WHITE HOUSE AND RETURN ON THE SAME ROUTE.		
12.4	KZPRERC2759545 - INNER CIRCLE UNIT 13, 14, 15 AND 16 FROM PHOENIX PLAZA TAXI RANK NO.86, RIGHT TO PANDORA STREET PICK UP PASSENGERS, RIGHT TO PHATHEON STREET PICK UP PASSENGERS, RIGHT TO J G CHAMPION DRIVE PICK UP PASSENGERS, RIGHT TO BRAISFORD AVENUE PICK UP PASSENGERS INTO TATFORD AVENUE PICK UP PASSENGERS, LEFT TO RUEFORD AVENUE PICK UP PASSENGERS, LEFT TO SUNFORD AVENUE PICK UP PASSENGERS, RIGHT TO LENHAM DRIVE PICK UP PASSENGERS, LEFT TO NORTHCROFT AVENUE PICK UP PASSENGERS LEFT TO AVELEN CRESCENT PICK UP PASSENGERS RIGHT TO NEDLEN ROAD PICK UP PASSENGERS, RIGHT TO ESLEEN CRESCENT PICK UP PASSENGERS LEFT TO NORTHCROFT DRIVE PICK UP PASSENGERS, LEFT TO ESLEEN CRESCENT PICK UP PASSENGERS RIGHT TO RUFFLEEN ROAD PICK UP PASSENGERS RIGHT TO LENHAM DRIVE PICK UP PASSENGERS, LEFT TO WESTHAM DRIVE, PICK UP PASSENGERS RIGHT TO HEXHAM ROAD, PICK UP PASSENGERS, LEFT TO IVERHAM ROAD, PICK UP PASSENGERS RIGHT TO CHIPPENHAM ROAD PICK UP PASSENGERS RIGHT TO WESTHAM ROAD PICK UP PASSENGERS AND TURN BACK AT KWAMAMBA STORES ON WESTHAM ROAD, PICK UP PASSENGERS LEFT TO HEXHAM ROAD, PICK UP PASSENGERS LEFT TO BROOKSFERN ROAD, PICK UP PASSENGERS RIGHT TO TOTTENHAM PLACE, PICK UP PASSENGERS LEFT TO HEXHAM, LEFT TO TWICKENHAM PLACE PICK UP PASSENGERS LEFT TO HEXAM, LEFT TO WESTHAM ROAD PICK UP PASSENGERS, LEFT TO LENHAM PICK UP PASSENGERS RIGHT TO JG CHAMPION DRIVE PICK UP PASSENGERS LEFT TO PHOENIX HIGHWAY RIGHT TO PHATHEON INTO PHOENIX PLAZA TAXI RANK NO.86.		
12.5	KZPRERC2759594 - PALM VIEW ROUTE INNER CIRCLE UNIT 20, 21, 23 AND 25 FROM PHOENIX PLAZA TAXI RANK NO.86 LEFT TO PERGUSUS ROAD PICK UP PASSENGERS, RIGHT TO PHOENIX HIGHWAY PICK UP PASSENGERS, LEFT TO HANNAFORD DRIVE PICK UP PASSENGERS, RIGHT TO CANEHAVEN DRIVE PICK UP PASSENGERS, RIGHT TO JG CHAMPION DRIVE PICK UP PASSENGERS, LEFT TO PALMVIEW DRIVE PICK UP PASSENGERS, RIGHT TO TRENANCE PARK DRIVE PICK UP PASSENGERS, LEFT TO CENTRAL PARK DRIVE PICK UP PASSENGERS LEFT TO PALMVIEW DRIVE PICK UP PASSENGERS RIGHT TO JG CHAMPION DRIVE PICK UP PASSENGERS, LEFT TO CANEHAVEN DRIVE PICK UP PASSENGERS, LEFT TO HANNAFORD DRIVE PICK UP PASSENGERS RIGHT TO PHOENIX HIGHWAY PICK UP PASSENGERS, LEFT TO LONGCROFT, RIGHT TO PANDORA ROAD TO PHOENIX TAXI RANK NO.86 IN PHOENIX PLAZA.		
12.6	KZPRERC2759643 - TERRANCE MANOR ROUTE UNIT 15, 19, 20, 23 AND 24 FROM PHOENIX PLAZA TAXI RANK NO.86 PICK UP PASSENGERS, RIGHT TO PANDORA ROAD PICK UP PASSENGERS RIGHT TO PHARTHENON STREET PICK UP PASSENGERS RIGHT TO CHARTFORD DRIVE PICK UP PASSENGERS, RIGHT TO CHARTFORD DRIVE PICK UP PASSENGERS, LEFT TO SUNFORD DRIVE PICK UP PASSENGERS, RIGHT TO ALLENFORD DRIVE PICK UP PASSENGERS, LEFT TO DIPSIDE ROAD PICK UP PASSENGERS, LEFT TO HANNAFORD DRIVE PICK UP PASSENGERS, LEFT TO CANEHAVEN DRIVE PICK UP PASSENGERS, INTO BROOKDALE DRIVE PICKUP PASSENGERS, LEFT TO CARDHAM DRIVE AND RETURN ON CARDHAM DRIVE TO JOIN CRESTBROOK DRIVE, LEFT TO PALMVIEW DRIVE PICK UP PASSENGERS LEFT TO TENANCE PARK DRIVE PICK UP PASSENGERS, RIGHT TO CENTRAL PARK DRIVE PICKUP PASSENGERS, RIGHT TOPALMVIEW DRIVE PICKUP PASSENGERS, RIGHT TO CRESTBROOK DRIVE PICK UP PASSENGERS, LEFT TO BROOKDALE DRIVE PICK UP PASSENGERS TO CANEHAVEN DRIVE PICK UP PASSENGERS, RIGHT TO HANNAFORD DRIVE PICK UP PASSENGERS, RIGHT TO PHOENIX HIGHWAY, PICK UP PASSENGERS, LEFT TO LONGCROFT, RIGHT TO PANDORA STREET TO PHOENIX TAXI RANK NO.86 IN PHOENIX PLAZA.		
12.7	KZPRERC2759692 - UNIT 17, 18, 19, 20, 21 AND 22 FROM PHOENIX TAXI RANK NO.86 IN PHOENIX PLAZA, PICK UP PASSENGERS, LEFT TO PARTHENON PICK UP PASSENGERS, RIGHT TO PHOENIX HIGHWAY PICK UP PASSENGERS, LEFT TO STANMORE DRIVE PICK UP PASSENGERS, LEFT TO GROVE END DRIVE PICK UP PASSENGERS, LEFT TO RUDMORE DRIVE PICK UP PASSENGERS, LEFT TO FORESTHAVEN DRIVE PICK UP PASSENGERS, RIGHT TO VIEWHAVEN DRIVE PICK UP PASSENGERS LEFT TO JG CHAMPION PICK UP PASSENGERS, LEFT TO CANEHAVEN DRIVE PICK UP PASSENGERS, LEFT TO FOREST HAVEN DRIVE PICK UP PASSENGERS, LEFT TO CANEHAVEN DRIVE PICK UP PASSENGERS, LEFT TO FOREST HAVEN DRIVE PICK UP PASSENGERS, RIGHT TO HANNAFORD DRIVE PICK UP PASSENGERS, RIGHT TO PHOENIX HIGHWAY, PICK UP PASSENGERS, LEFT TO LONGCROFT, RIGHT TO PANDORA ROAD TO PHOENIX TAXI RANK IN PHOENIX PLAZA.		



## transport

Department:  
Transport  
Province of KwaZulu-Natal

## GAZETTE

LGKZNG44-2020-FEB

REGION: ALL

12.8	<p>KZPRERC2759741 - PHOENIX TO VERULAM FROM PHOENIX PLAZA TAXI RANK NO86 TOPHOENIX HIGHWAY PCIK UP PASSENGER, TO RANK NO103 PICK UP PASSENGERS, RIGHT TO WHITEHOUSE PICK UP POINT, PICK UP PASSENGERS CONTINUE TO MT EDGEcombe PICK UP POINT PICK UP PASSENGERS CONTINUE ON R03, LEFT TO M27 (JABU NGCOBO DRIVE) INTO IRELAND STREET VERULAM AND RETURN ON THE SAME ROUTE.</p> <p>PHOENIX TO VERULAM (ALTERNATIVE ROUTE) FROM PHOENIX TAXI RANK NO.86 PICK UP PASSENGERS LEFT TO PEGASUS STREET PICK UP PASSENGERS LEFT TO PHOENIX HIGHWAY PCIK UP PASSENGERS RIGHT TO INDUSTRIAL PARK PICK UP PASSENGERS, RIGHT TO FERNHAM DRIVE PICK UP PASSENGERS, LEFT TO LENHAM DRIVE PICK UP PASSENGERS, LEFT TO JG CHAMPION DRIVE PICK UP PASSENGERS, LEFT TO R02 (GOPALAL HURBANS) RIGHT TO M27, LEFT RO IRELAND STREET TAXI RANK IN VERULAM.</p> <p>RETURN ROUTE FROM IRELAND STREET TAXI RANK IN VERULAM, INTO M27 (JABU NGCOBO) RIGHT TO OLD MAIN ROAD, RIGHT TO PHOENIX PLAZA TAXI RANK IN PHOENIX PLAZA.</p>
12.9	<p>KZPRERC2759790 - PHOENIX TO MT EDGEcombe FROM PHOENIX TAXI RANK NO.86 IN PHOENIX PLAZA PICK UP PASSENGERS LEFT TO PANDORA STREET PICK UP PASSENGERS LEFT TO PARTHENON PICK UP PASSENGERS RIGHT TO PHOENIX HIGHWAY PICK UP PASSENGERS RIGHT TO R02, LEFT TO SIPHOSETHU ROAD, LEFT TO FLANDERS DRIVE TO FLANDERS MALL IN MT. EDGEcombe AND RETURN TO PHOENIX PLAZA TAXI RANK NO86 IN PHOENIX PLAZA ON THE SAME ROUTE.</p>
12.10	<p>KZPRERC2759839 - PHOENIX TO DURBAN FROM PHOENIX TAXI RANK NO.86 IN PHOENIX PLAZA PICK UP PASSENGERS, LEFT TO PANDORA STREET PICK UP PASSENGERS, LEFT TO PARTHENON PICK UP PASSENGERS, RIGHT TOPHOENIX HIGHWAY PICK UP PASSENGERS, RIGHT TO R02, LEFT TO SIPHOSETHU ROAD, LEFT TO FLANDERS DRIVE, INTO M41, RIGHT INTO BRAMFISHER ROAD, LEFT TO SOLDIERS WAY LEFT TO DENNIS HURLEY STREET, LEFT TO INGUCE STREET LEFT TO A B XUMA STREET INTO RANK NO79 IN DURBAN.</p> <p>RANK 39 IN DURBAN FROM BRAMFISHER ROAD LEFT TO GREY STREET LEFT TO PRINCE EDWARD STREET TO RANK NO39 IN DURBAN AND RETURN TO PHOENIX.</p> <p>RANK 57 IN DURBAN FROM JULIUS NYERERE AVENUE RIGHT TO MARKET ROAD RIGHT TO JOHANNES NKOSI STREET TO RANK 57 IN DURBAN AND RETURN TO PHOENIX.</p> <p>RANK 250 IN DURBAN FROM BRAMFISHER ROAD INTO DAVID WEBSTER STREET RIGHT TO JULIUS NYERERE AVENUE, RIGHT TO MARKET ROAD TAXI RANK NO250 AND RETURN TO PHOENIX.</p>





## transport

Department:  
Transport  
Province of KwaZulu-Natal

## GAZETTE

LGKZNG44-2020-FEB

REGION: ALL

1)	<b>Application Number:</b> APP0121863	2)	<b>Gazette Number:</b> LGKZNG44-2020-FEB
3)	<b>Applicant:</b> NA SIBIYA <b>ID NO.</b> 5205095508081 <b>Association:</b> LINDELANI TAXI ASSOCIATION	4)	<b>Applicant Address:</b> 14 LONERICH PLACE NEWLANDS WEST DYRBAN 4037
5)	<b>Existing Licence Holder:</b> NOT APPLICABLE <b>ID NO.</b> NOT APPLICABLE	6)	<b>Existing Licence Holder Address:</b> NOT APPLICABLE
7)	<b>Type of application:</b> NEW OPERATING LICENCE	8)	<b>Operating Licence Number:</b> LGKZN1403000013
9)	<b>Vehicle Type:</b> MINIBUS	10)	1 X 15 (SEATED) + 0 (STANDING)
11)	<b>Region:</b> GREATER NORTH		
12.1	2206MK2206M100049191 - LINDELANI TO POINT INANDA ROAD (M21), INTO INANDA HIGHWAY, BACK INTO INANDA ROAD (M21), INTO SEA COW LAKE ROAD, RIGHT INTO NORTH COAST ROAD, INTO UMGENI ROAD (R102), LEFT INTO ARGYLE ROAD, RIGHT INTO BRICKHILL ROAD, INTO POINT, INTO POINT ROAD, RIGHT INTO BAY TERRACE, RIGHT INTO STANGER STREET, LEFT INTO ORDANCE ROAD, LEFT INTO SOLDIERS WAY, RIGHT INTO QUEEN STREET, RIGHT INTO FIELD STREET, AND PROCEED TO SOLDIERS WAY TAXI RANK, OR LEFT INTO LEOPOLD STREET, RIGHT INTO WARWICK AVENUE, LEFT INTO ETNA LANE AND PROCEED TO WARWICK AVENUE/CANONGATE ROAD TAXI RANK.		
12.2	<p>2206MK21004R00049182 - LINDELANI TO DURBAN FORWARD ROUTE A</p> <p>FROM AN INFORMAL RANK (KWANDLANZI) ON NEW ROAD, ALONG NEW ROAD, LEFT INTO VXAMU AVENUE, OR, (RIGHT INTO DUKUZA STREET, LEFT INTO STREET NO.106604), RIGHT INTO STREET NO.106487, ALONG STREET NO.106487, TURN RIGHT INTO STREET NO.106585, INTO STREET NO.106583, RIGHT INTO INGCEBO DRIVE, LEFT INTO NEWLANDS EXPRESS WAY, RIGHT INTO KHANGELA STREET, ALONG KHANGELA STREET, RIGHT INTO NEWLANDS EXPRESS WAY, LEFT INTO CASTLEHILL DRIVE, LEFT INTO HILLDALE DRIVE, RIGHT INTO BRIARDALE DRIVE, RIGHT INTO INANDA ROAD (M21).</p> <p>1.2 FROM AN INFORMAL RANK (KWANDLANZI) LINDELANI ON NEW ROAD, ALONG NEW ROAD, LEFT INTO NEWLANDS EXPRESS WAY, TURN RIGHT INTO AN UNNAMED ROAD TO THE QUARRY, ALONG THIS ROAD PASSING THE ROAD TO EMOLWENI CEMETERY, CONTINUE UNTIL THE QUARRY AND RETURN ALONG THE SAME ROUTE TO NEWLANDS EXPRESS WAY, TURN RIGHT INTO NEWLANDS EXPRESS WAY, TURN RIGHT INTO DUKUZA ROAD, TURN RIGHT INTO NEWLANDS EXPRESS WAY, LEFT INTO KHANGELA STREET, ALONG KHANGELA STREET, RIGHT INTO NEWLANDS EXPRESS WAY, LEFT INTO CASTLEHILL DRIVE, LEFT INTO HILLDALE DRIVE, RIGHT INTO BRIARDALE DRIVE, RIGHT INTO INANDA ROAD (M21).</p> <p>1.3 FORWARD ROUTE FROM INFORMAL TAXI RANK ON DUKUZA STREET LINDELANI NEAR NEWLANDS EXPRESS WAY (DIRT ROAD), ALONG DUKUZA STREET, INTO VXAMU AVENUE, RIGHT INTO STREET NO.106487, ALONG STREET NO.106487, TURN RIGHT INTO STREET NO.106585, INTO STREET NO.106583, RIGHT INTO INGCEBO DRIVE, LEFT INTO NEWLANDS EXPRESS WAY, RIGHT INTO KHANGELA STREET, ALONG KHANGELA STREET, RIGHT INTO NEWLANDS EXPRESS WAY, LEFT INTO CASTLEHILL DRIVE, LEFT INTO HILLDALE DRIVE, RIGHT INTO BRIARDALE DRIVE, RIGHT INTO INANDA ROAD (M21).</p> <p>NB ALL THE ROUTES BELOW ORIGINATE FROM THE ABOVE STARTING POINTS.</p> <p>ALTERNATE ROUTE:</p> <p>1.4. FORWARD ROUTE</p> <p>INANDA ROAD (M21), INTO INANDA HIGHWAY, BACK INTO INANDA ROAD (M21), INTO SEA COW LAKE ROAD, RIGHT INTO NORTH COAST ROAD, INTO UMGENI ROAD (R102), INTO SOLDIERS WAY TAXIRANK, OR FIELD STREET, LEFT INTO LEOPOLD STREET, RIGHT INTO WARWICK AVENUE, LEFT INTO ETNA LANE PROCEEDING TO WARWICK AVENUE/CANONGATE ROAD TAXI RANK.</p> <p>1.5 FORWARD ROUTE</p> <p>INANDA ROAD (M21), INTO INANDA HIGHWAY, BACK INTO INANDA ROAD (M21), RIGHT INTO AN ON RAMP TO THE N2, LEFT INTO NEW UMGENI ROAD (M19), ALONG M19, RIGHT INTO ALPINE ROAD (M10), INTO BRICKFIELD ROAD, RIGHT INTO RANDELS ROAD, LEFT INTO AN ON RAMP TO THE N8, EASTBOUND, ALONG THE N8, INTO COMMERCIAL ROAD, LEFT INTO FIELD STREET, AND PROCEED TO SOLDIERS WAY TAXI RANK, OR ALONG FIELD STREET, LEFT INTO LEOPOLD STREET, RIGHT INTO WARWICK AVENUE, LEFT INTO ETNA AND PROCEED TO WARWICK AVENUE/CANONGATE ROAD TAXI RANK.</p> <p>1.6 FORWARD ROUTE</p> <p>INANDA ROAD (21), INTO INANDA HIGHWAY, BACK INTO INANDA ROAD (M21), RIGHT INTO THE ON RAMP TO THE N2, ALONG THE N2, LEFT INTO N3 OFF-RAMP, ALONG THE N8, INTO COMMERCIAL ROAD, LEFT INTO FIELD STREET AND PROCEED TO SOLDIERS WAY, OR ALONG FIELD STREET, LEFT INTO LEOPOLD STREET, RIGHT INTO WARWICK AVENUE, LEFT INTO ETNA LANE AND PROCEED TO WARWICK AVENUE/CANONGATE ROAD TAXI RANK.</p> <p>N.B. ALL THE ROUTES BELOW (ROUTES 1-7) ORIGINATE FROM THE ABOVE ROUTES. A, B OR C.</p> <p>FORWARD ROUTE 1A</p> <p>INANDA ROAD (M21), INTO INANDA HIGHWAY, BACK INTO INANDA ROAD (M21) INTO SEA COW LAKE ROAD, RIGHT INTO NORTH COAST ROAD, INTO UMGENI ROAD, INTO SOLDIERS WAY, RIGHT INTO FIELD STREET AND PROCEED TO SOLDIERS WAY TAXI RANK, OR ALONG FIELD STREET, LEFT INTO LEOPOLD STREET, RIGHT INTO WARWICK AVENUE, LEFT INTO ETNA LANE PROCEEDING TO WARWICK AVENUE/CANONGATE ROAD TAXI RANK. A, B OR C.</p> <p>FORWARD ROUTE 1B</p> <p>INANDA ROAD (M21) INTO INANDA HIGHWAY, BACK INTO INANDA ROAD (M21), RIGHT INTO AN ON-RAMP TO THE N2, LEFT INTO NEW UMGENI ROAD (M19), ALONG M19, RIGHT INTO ALPINE ROAD (M10), INTO BRICKFIELD ROAD, RIGHT INTO RANDELS ROAD, LEFT INTO AN ON-RAMP TO THE N8, EASTBOUND, ALONG THE N8, INTO COMMERCIAL ROAD, LEFT INTO FIELD STREET AND PROCEED TO SOLDIERS WAY TAXI RANK, OR ALONG FIELD STREET, LEFT INTO LEOPOLD STREET, RIGHT INTO WARWICK AVENUE, LEFT INTO ETNA LANE PROCEEDING TO WARWICK AVENUE/CANONGATE ROAD TAXI RANK.</p> <p>FORWARD ROUTE 1C</p> <p>INANDA ROAD (M21) INTO INANDA HIGHWAY, BACK INTO INANDA ROAD (M21), RIGHT INTO AN ON-RAMP TO THE N2, ALONG THE N2, LEFT INTO THE N3 OFF-RAMP, ALONG THE N8, INTO COMMERCIAL ROAD, LEFT INTO FIELD STREET AND PROCEED TO SOLDIERS WAY, OR ALONG FIELD STREET, LEFT INTO LEOPOLD STREET, RIGHT INTO WARWICK AVENUE, LEFT INTO ETNA LANE AND PROCEED TO WARWICK AVENUE/ CANONGATE ROAD TAXI RANK</p>		
12.3	2206MK2206U800049193 - LINDELANI TO UMHLANGA ROCKS		
	<p>FROM LINDELANI TAXI RANK, ALONG THE ROUTES DESCRIBED IN ABOVE, INTO NEWLANDS EXPRESS WAY, LEFT INTO MPANGELE ROAD, ALONG MPANGELE ROAD, LEFT INTO MALANDELA ROAD, ALONG MALANDELA ROAD, RIGHT INTO THE ON-RAMP TO KWAMASHU HIGHWAY (M25), ALONG M25 INTO R102, LEFT INTO RINALDO ROAD, LEFT INTO UMHLANGA ROCKS DRIVE, ALONG UMHLANGA ROCKS DRIVE (M12), INTO LIGHTHOUSE ROAD, LEFT INTO TANAGER WAY AND PROCEED TO AN APPROVED TAXI RANK ON TANAGER WAY DIRECT AND RETURN ALONG THE SAME ROUTE IN REVERSE</p> <p>ALTERNATE</p> <p>KWAMASHU HIGHWAY (M25), LEFT INTO THE ON-RAMP TO THE NATIONAL ROUTE (N2), ALONG THE N2, LEFT INTO THE OFF-RAMP TO M41, RIGHT INTO M41, ALONG M41, LEFT INTO UMHLANGA ROCKS DRIVE OFF-RAMP, TURN LEFT INTO UMHLANGA ROCKS DRIVE, ALONG UMHLANGA ROCKS DRIVE, TURN RIGHT INTO LIGHTHOUSE ROAD, LEFT INTO TANAGER WAY AND PROCEED TO THE APPROVED TAXI RANK ON TANAGER WAY DIRECT AND RETURN ALONG THE SAME ROUTE IN REVERSE.</p>		



## transport

Department:  
Transport  
Province of KwaZulu-Natal

## GAZETTE

LGKZNG44-2020-FEB

REGION: ALL

12.4	<p>2206MK2206RK00049180 - LINDELANI TO PINETOWN.</p> <p>FROM INANDA ROAD (M21), INTO INANDA HIGHWAY, BACK INTO INANDA ROAD (M21), RIGHT INTO THE ON-RAMP TO THE N2, RIGHT INTO UMGENI ROAD (M19), ALONG M19, TURN RIGHT INTO BLAIR ATHOLL ROAD (M82), INTO SHEPSTONE ROAD (M32), OR LEFT INTO CHELSEA AVENUE. LEFT INTO ESCOM ROAD, RIGHT INTO ST. JOHN'S AVENUE, RIGHT INTO OLD MAIN ROAD, LEFT INTO CROMPTON ROAD, RIGHT INTO HILL STREET AND PROCEED TO THE END POINT DIRECT AND RETURN.</p> <p>2.2 ALONG THE ABOVE ROUTES, INTO OLD MAIN ROAD, INTO RICHMOND ROAD, RIGHT INTO ALEXANDER ROAD, LEFT INTO ALBERT STREET, RIGHT INTO MALCOLM ROAD, RIGHT INTO CIRCUIT ROAD, INTO KYALAMI ROAD, RIGHT INTO HILLCLIMB ROAD, LEFT INTO TRAFFORD ROAD, RIGHT INTO ALEXANDER ROAD, TO THE END POINT ON ALEXANDER ROAD DIRECT AND RETURN.</p>
12.5	<p>2206MK2206MK00049195 - DURBAN CBD TO LINDELANI</p> <p>FROM SOLDIERS WAY TAXI RANK, RIGHT INTO FIELD STREET, INTO ALBERT STREET, INTO UMGENI ROAD (R02), INTO NORTH COAST ROAD, LEFT INTO SEA COW LAKE ROAD, INTO INANDA ROAD (Q1), ALONG INANDA ROAD, INTO INANDA HIGHWAY AND CONTINUE AS PER THE RETURN ROUTES IN 7.1 OR 7.3 ABOVE.</p>
12.6	<p>2206MK2206SA00049192 - FORWARD ROUTE</p> <p>3. LINDELANI TO PHOENIX TAXI RANK</p> <p>FROM LINDELANI TAXI RANK ON DUKUZA STREET, ALONG DUKUZA STREET, INTO VXAMU DRIVE, RIGHT INTO IHOLBHE DRIVE, RIGHT INTO ITHENDELE DRIVE, LEFT INTO NTUZUMA ACCESS ROAD, INTO INDUSTRIAL PARK ROAD, LEFT ONTO PHOENIX HIGHWAY, RIGHT INTO PARTHENON STREET, LEFT AND PROCEED TO PHOENIX TAXI RANK DIRECT AND RETURN ALONG THE SAME ROUTE IN REVERSE.</p>



## transport

Department:  
Transport  
Province of KwaZulu-Natal

## GAZETTE

LGKZNG44-2020-FEB

REGION: ALL

1) <b>Application Number:</b> APP0121865	2) <b>Gazette Number:</b> LGKZNG44-2020-FEB
3) <b>Applicant:</b> L PILLAY <b>ID NO.</b> 7507045134084 <b>Association:</b> CHATSWORTH MINIBUS ASSOCIATION	4) <b>Applicant Address:</b> 3 WILLOW PARK DRIVE UMLHATUZA CHATSWORTH KWA-ZULU NATAL 4092
5) <b>Existing Licence Holder:</b> NOT APPLICABLE <b>ID NO.</b> NOT APPLICABLE	6) <b>Existing Licence Holder Address:</b> NOT APPLICABLE
7) <b>Type of application:</b> NEW OPERATING LICENCE	8) <b>Operating Licence Number:</b> NOTAVAILABLE
9) <b>Vehicle Type:</b> MINIBUS	10) 1 X 13 (SEATED) + 0 (STANDING)
11) <b>Region:</b> NINGIZMU 2	
12.1	21004R21004R00050288 - RESTRICTIONS ROUTE 5 ( FROM CHECKERS CENTRE IN JOYHURST STREET IN CHATSWORTH, TO DURBAN) IS LIMITED TO 300 VEHICLES PER DAY TO BE IDENTIFIED BY THE TAXI ASSOCIATION BY MEANS OF AN OPERATIONAL SCHEDULE WHICH MUST BE SUBMITTED TO THE BOARD AND THE METRO POLICE ON A MONTHLY BASIS OR WHEN A CHANGE OCCURS.
12.2	22064S22064S00050291 - MONTFORD TO MONTFORD  FROM RANK NO. 113 AT MONTFORD SHOPPING COMPLEX TO SEVEN TANKS, LEFT INTO ROAD 701, RIGHT INTO ROAD 702, RIGHT INTO ROAD 704, RIGHT INTO NATURE RESERVE ROAD, PROCEED TO SEVEN TANKS AND RETURN ALONG THE FORWARD ROUTE IN REVERSE TO RANK NO.113 AT MONTFORD SHOPPING COMPLEX.
12.3	22064X21004R00050283 - CHATSWORTH TO DURBAN METRO FROM PRIVATE RANKING FACILITIES : CHECKERS CENTRE IN JOYHURST STREET TO SHALLCROSS RIDGE CENTRE IN LINK ROAD, TURN RIGHT INTO JOYHURST STREET, TURN RIGHT INTO CHATSWORTH CIRCLE, LEFT INTO CROFTDENE DRIVE, RIGHT INTO MONTDENE DRIVE, LEFT INTO ROAD 702, LEFT INTO ROAD 701, RIGHT INTO ROAD 751, RIGHT INTO MOORTON DRIVE, LEFT INTO ARENA PARK DRIVE, RIGHT INTO MOORCROSS DRIVE, RIGHT INTO KLAARWATER ROAD, RIGHT INTO LINK ROAD, UP UNTIL SHALLCROSS RIDGE CENTRE AND RETURN ALONG THE SAME ROUTE TO CHECKERS CENTRE IN JOYHURST STREET.
12.4	22064X21004R00050286 - CHECKERS CENTRE IN JOYHURST STREET IN CHATSWORTH, TO DURBAN:  FROM CHECKERS CENTRE IN JOYHURST STREET, CHATSWORTH, RIGHT INTO MAIN STREET, LEFT INTO CHATSDENE STREET, RIGHT INTO FLORENCE NIGHTINGALE DRIVE, LEFT INTO HIGGINSON HIGHWAY, RIGHT INTO CROSSMOOR DRIVE, LEFT INTO MOORCROSS DRIVE, LEFT INTO ROAD 124 UP UNTIL THE CORNER WITH KLAARWATER DRIVE, AND RETURN ALONG ROAD 124, LEFT INTO MOORCROSS DRIVE, INTO ARENA PARK DRIVE, RIGHT INTO MOORTON DRIVE, LEFT INTO ROAD 751, LEFT INTO ROAD 701, RIGHT INTO 702, RIGHT INTO ROAD 502, LEFT INTO ROAD 501, RIGHT INTO ARENA PARK DRIVE, LEFT INTO CHATSWORTH CIRCLE, RIGHT INTO MAIN STREET, INTO ROAD 301, RIGHT INTO WOODHURST DRIVE, INTO COLLIER AVENUE, RIGHT INTO CHATSWORTH MAIN ROAD, INTO PELICAN DRIVE, LEFT INTO HAVENSIDE DRIVE, RIGHT INTO IMPALA DRIVE, RIGHT INTO HIGGINSON HIGHWAY, INTO GRIMBYS ROAD, LEFT INTO SOUTH COAST ROAD, RIGHT INTO SOUTHERN FREEWAY, LEFT INTO MOORE ROAD, RIGHT INTO WARWICK AVENUE, RIGHT INTO ALICE STREET, RIGHT INTO SOLDIERS WAY, RIGHT INTO PINE STREET RANK NO84 OR ALTERNATIVELY INTO ALBERT STREET, THEN LEFT INTO PRINCE EDWARD STREET INTO RANK 116 AND RETURN ALONG PRINCE ALFRED, INTO SMITH STREET, INTO SOUTHERN FREEWAY AND RETURN ALONG THE FORWARD ROUTE IN REVERSE.
12.5	22064X21004R00050287 - CHECKERS CENTRE IN JOYHURST STREET IN CHATSWORTH, TO DURBAN:  FROM CHECKERS CENTRE IN JOYHURST STREET, CHATSWORTH, RIGHT INTO MAIN STREET, LEFT INTO CHATSDENE STREET, RIGHT INTO FLORENCE NIGHTINGALE DRIVE, LEFT INTO HIGGINSON HIGHWAY, RIGHT INTO CROSSMOOR DRIVE, LEFT INTO MOORCROSS DRIVE, LEFT INTO ROAD 124 UP UNTIL THE CORNER WITH KLAARWATER DRIVE, AND RETURN ALONG ROAD 124, LEFT INTO MOORCROSS DRIVE, INTO ARENA PARK DRIVE, RIGHT INTO MOORTON DRIVE, LEFT INTO ROAD 751, LEFT INTO ROAD 701, RIGHT INTO 702, RIGHT INTO ROAD 502, LEFT INTO ROAD 501, RIGHT INTO ARENA PARK DRIVE, LEFT INTO CHATSWORTH CIRCLE, RIGHT INTO MAIN STREET, INTO ROAD 301, RIGHT INTO WOODHURST DRIVE, INTO COLLIER AVENUE, RIGHT INTO CHATSWORTH MAIN ROAD, INTO PELICAN DRIVE, LEFT INTO HAVENSIDE DRIVE, RIGHT INTO IMPALA DRIVE, RIGHT INTO HIGGINSON HIGHWAY, INTO GRIMBYS ROAD, LEFT INTO SOUTH COAST ROAD, RIGHT INTO SOUTHERN FREEWAY, LEFT INTO MOORE ROAD, RIGHT INTO WARWICK AVENUE, RIGHT INTO ALICE STREET, RIGHT INTO SOLDIERS WAY, RIGHT INTO PINE STREET RANK NO84 OR ALTERNATIVELY INTO ALBERT STREET, THEN LEFT INTO PRINCE EDWARD STREET INTO RANK 116 AND RETURN ALONG PRINCE ALFRED, INTO SMITH STREET, INTO SOUTHERN FREEWAY AND RETURN ALONG THE FORWARD ROUTE IN REVERSE.
12.6	22064X2202J000050289 - 6.CHATSWORTH TO MOBENI HEIGHTS FROM RANK NO 80 AT R. K. KHANS HOSPITAL IN CHATSWORTH CIRCLE TO MOBENI HEIGHTS SHOPPING CENTRE IN IMPALA DRIVE, RIGHT INTO CHATSWORTH CIRCLE, RIGHT INTO FLORENCE NIGHTINGALE DRIVE, RIGHT INTO WESTCLIFF DRIVE, DIRECT INTO PELICAN DRIVE, RIGHT INTO HAVENSIDE DRIVE, RIGHT INTO IMPALA DRIVE, INTO MOBENI HEIGHTS SHOPPING CENTRE AND RETURN ALONG THE FORWARD ROUTE IN REVERSE TO R. K. KHAN HOSPITAL IN CHATSWORTH CIRCLE.
12.7	22064X22064X00050284 - CHATSWORTH TOWN CENTRE TO CHATSWORTH  RIGHT BHAKTIVEDANTA SWAMI CIRCLE, RIGHT INTO MAIN STREET, DIRECT INTO FLORENCE NIGHTINGALE DRIVE, LEFT INTO SUNSET AVENUE, LEFT INTO ERICA AVENUE, RIGHT INTO SYRINGA AVENUE, LEFT INTO WOODHURST DRIVE, RIGHT INTO COLLIER AVENUE, LEFT INTO CHATSWORTH MAIN ROAD, AND PROCEED TO LOTUS GARAGE AND RETURN ALONG THE FORWARD ROUTE IN REVERSE TO CHECKERS CENTRE IN JOYHURST STREET.
12.8	22064X22064X00050285 - CHATSWORTH TO CHATSWORTH.  RIGHT INTO JOYHURST STREET, RIGHT INTO CHATSWORTH CIRCLE, LEFT INTO CROFTDENE DRIVE, RIGHT INTO SILVERGLEN DRIVE, DIRECT INTO BULL-BULL DRIVE, LEFT INTO HAVENSIDE DRIVE, LEFT INTO SUMMERFIELD ROAD, LEFT INTO PELICAN DRIVE, LEFT INTO SILVERGLEN DRIVE, AND PROCEED INTO SILVERGLEN SHOPPING MALL AND RETURN ALONG THE FORWARD ROUTE IN REVERSE TO CHECKERS IN JOYHURST STREET.
12.9	22064X22064X00050290 - CHATSWORTH CIRCLE TO CHATSWORTH RIDGE CENTRE.  FROM RANK NO. 80 AT R. K. KHANS HOSPITAL IN CHATSWORTH CIRCLE TO CHATSWORTH RIDGE CENTRE IN LINK ROAD, LEFT INTO CHATSWORTH CIRCLE, LEFT INTO CROFTDENE DRIVE, RIGHT INTO MONTDENE DRIVE, LEFT INTO ROAD 702, LEFT INTO ROAD 701, RIGHT INTO ROAD 751, RIGHT INTO MOORTON DRIVE, LEFT INTO ARENA PARK DRIVE, DIRECT INTO MOORCROSS DRIVE, RIGHT INTO CROSSMOOR DRIVE, LEFT INTO MOORCROSS DRIVE, RIGHT INTO KLAARWATER ROAD, RIGHT INTO LINK ROAD, PROCEED TO CHATSWORTH RIDGE CENTRE AND RETURN ALONG THE FORWARD ROUTE IN REVERSE TO R. K. KHANS HOSPITAL IN CHATSWORTH CIRCLE.



## transport

Department:  
Transport  
Province of KwaZulu-Natal

## GAZETTE

LGKZNG44-2020-FEB

REGION: ALL

12.10	KZPRERC2789974 - CHATSWORTH TO SAVANNAH PARK  FROM PRIVATE CHECKERS RANK IN CHATSWORTH TURN LEFT MAIN ROAD INTO RIGHT BHAKTIVEDANTA SWAMI CIRCLE, LEFT R K KHAN CIRCLE, TURN RIGHT SHALLCROSS ROAD PICK AND DROP, TURN RIGHT RIDGE SHOPPING COMPLEX DROPS AND PICK UP PASSENGERS AND TURN BACK RIGHT INTO SHALLCROSS ROAD, LEFT INTO KLAARWATER ROAD, LEFT HANS DETTMAN HIGHWAY, RIGHT HIGGINSON HIGHWAY, LEFT MEADOCS ROAD, RIGHT SAVANAH DRIVE, INTO THORN TREE, RIGHT PROCEED INTO RIGHT GROSSLAND, LEFT DEMAT ROAD PROCEED STRAIGHT THEN TURN LEFT MAJOLA ROAD INTO RIGHT DEMAT ROAD AND INTAKE ROAD AND RETURN BACK WITH PASSENGERS TO PRIVATE CHECKERS RANK IN CHATSWORTH.
12.11	KZPRERC2790023 - CHATSWORTH TO JACOBS  FROM PRIVATE CHECKERS RANK IN CHATSWORTH TURN LEFT MAIN ROAD, INTO RIGHT BHAKTIVEDANTA SWAMI TO FLORENCE NIGHTINGALE HIGHWAY, LEFT R K KHAN, RIGHT SHALLCROSS JOINS RIGHT HIGGINSON HIGHWAY EAST (M) (WITH PASSENGERS ON), INTO GRIMSBY, LEFT TO SOUTH COAST ROAD, TURN RIGHT BLUFF ROAD (M16), RIGHT CHAMBERLAIN ROAD, LEFT QUALITY STREET, RIGHT LAWLEY STREET DROPS THEN LEFT HIME STREET, THEN RIGHT BROOKLYN ROAD SATTING DOWN PASSENGERS RIGHT SHETLAND ROAD, LEFT CHAMBERLAIN ROAD CIRCLE TO RIGHT THEN, LEFT PHILLIP FRAME, RIGHT BALFOUR ROAD SATTING DOWN PASSENGERS LEFT TO BLUFF ROAD IN RETURN TO CHATSWORTH.
12.12	KZPRERC2790072 - CHATSWORTH TO GALLERIA  FROM PRIVATE CHECKERS RANK IN CHATSWORTH TURN LEFT MAIN ROAD, INTO RIGHT BHAKTIVEDANTA SWAMI TO FLORENCE NIGHTINGALE HIGHWAY, LEFT R K KHAN, RIGHT SHALLCROSS JOINS RIGHT HIGGINSON HIGHWAY EAST (M) (WITH PASSENGERS ON) FROM CHATSWORTH, TURN RIGHT N2 SOUTH COAST PROCEED THEN TURN LEFT MOSS KOLNIK DRIVE INTO RIGHT ARBOUR ROAD TAXI RANK DROPPING OFF / PICKING UP AND RETURN THE SAME ROUTE IN REVERSE TO CHATSWORTH WITH PASSENGERS.
12.13	KZPRERC2790121 - CHATSWORTH TO BURLINGTON  FROM PRIVATE CHECKERS RANK IN CHATSWORTH TURN LEFT MAIN ROAD INTO RIGHT BHAKTIVEDANTA SWAMI CIRCLE, LEFT R K KHAN CIRCLE TURN RIGHT SHALLCROSS ROAD WITH PASSENGERS RIGHT TO BURLINGTON ROAD, SATTING DOWN AND PICK PASSENGERS INTO PIET RETIEF, RIGHT MARTIN ROAD INTO DOWNIE CRESCENT CIRCLE INTO MARTIN ROAD THEN LEFT BURLINGTON ROAD IN REVERSE TO CHATSWORTH.
12.14	KZPRERC2790170 - CHATSWORTH TO NORTHDENE  FROM PRIVATE CHECKERS RANK IN CHATSWORTH TURN LEFT MAIN ROAD INTO RIGHT BHAKTIVEDANTA SWAMI CIRCLE, LEFT R K KHAN CIRCLE, TURN RIGHT SHALLCROSS ROAD, LEFT HIGGINSON HIGHWAY (M1) WITH PASSENGERS, TURN RIGHT HANS DETTMAN HIGHWAY (M4), TURN RIGHT WILTSHIRE, LEFT BROCKDALE ROAD PICK AND DROP INTO RITZ ROAD, RIGHT TAGORE ROAD INTO KASHMIR AVE, RIGHT MARCELLINE DRIVE INTO RIGHT BROCKDALE ROAD, LEFT TO WILTSHIRE, LEFT TO HANS DETTMAN HIGHWAY IN REVERSE WITH PASSENGERS TO CHATSWORTH.



## transport

Department:  
Transport  
Province of KwaZulu-Natal

## GAZETTE

LGKZNG44-2020-FEB

REGION: ALL

1)	<b>Application Number:</b> APP0121868	2)	<b>Gazette Number:</b> LGKZNG44-2020-FEB
3)	<b>Applicant:</b> S BRIJLAL <b>ID NO.</b> 6504180111085 <b>Association:</b> PHOENIX TAXI ASSOCIATION	4)	<b>Applicant Address:</b> 4 RATH CROFT PLACE DURBAN DURBAN 4000
5)	<b>Existing Licence Holder:</b> NOT APPLICABLE <b>ID NO.</b> NOT APPLICABLE	6)	<b>Existing Licence Holder Address:</b> NOT APPLICABLE
7)	<b>Type of application:</b> NEW OPERATING LICENCE	8)	<b>Operating Licence Number:</b> 1269840
9)	<b>Vehicle Type:</b> MINIBUS TAXI	10)	1 X 9-16 (SEATED) + 0 (STANDING)
11)	<b>Region:</b> GREATER NORTH		
12.1	KZPRERC2759398 - PHOENIX INNER CIRCLE ROUTE UNIT 1 – UNIT 13 FROM PHOENIX TAXI RANK NO.86 INTO PANDORA ROAD, PICK UP PASSENGERS, LEFT TO LONGCROFT ROAD, PICK UP PASSENGERS, RIGHT TO PHOENIX HIGHWAY, PICK UP PASSENGERS, RIGHT TO LONG BURY, PICK UP PASSENGERS, CROSS PHOENIX HIGHWAY TO LENHAM DRIVE PICK UP PASSENGERS, LEFT TO FERNHAM DRIE, PICK UP PASSENGERS INTO INDUSTRIAL PARK DRIVE PICK UP PASSENGERS LEFT TO HUNSLT DRIVE PICK UP PASSENGERS, RIGHT TO ABERDARE DRIVE PICK UP PASSENGERS RIGHT TO PHOENIX HIGHWAY, PICK UP PASSENGERS TO HILLHEAD DRIVE RIGHT TO WHITE HOUSE AND RETURN TO PHOENIX ON THE SAME ROUTE.		
12.2	KZPRERC2759447 - INNER CIRCLE UNIT 1, 2, 3, 4, 7 AND 8 FROM PHOENIX TAXI RANK NO.86, LEFT TO LONGCROFT PICK UP PASSENGERS, RIGHT TO PHOENIX HIGHWAY PICK UP PASSENGERS, RIGHT TO RIDGECROFT DRIVE PICK UP PASSENGERS, RIGHT TO LONGBURY DRIVE PICK UP PASSENGERS, LEFT TO CROFTBURY DRIVE PICK UP PASSENGERS, LEFT TO EASTBURY DRIVE PICK UP PASSENGERS, RIGHT TO WHITE HOUSE SHOPPING CENTRE. FROM WHITE HOUSE SHOPPING CENTRE INTO R103 LEFT INTO PHOENIX HIGHWAY, LEFT TO GREENBURY DRIVE, LEFT TO DALEVIEW DRIVE, LEFT TO STONEBRIDGE DRIVE, LEFT TO RISEGATE DRIVE, LEFT TO STONEBRIDGE DRIVE AGAIN, RIGHT TO GREENBURY DRIVE, LEFT TO TOWER ROAD, LEFT TO CARDINAL ROAD, RIGHT TO STONEBRIDGE DRIVE, LEFT TO ACARA STREET, LEFT TO STONEBRIDGE DRIVE, LEFT TO PHOENIX HIGHWAY, RIGHT TO PANDORA INTO PHOENIX PLAZA TAXI RANK NO.86.		
12.3	KZPRERC2759496 - INNER CIRCLE UNIT 1, 2, 3, 4, 5, 6, 7, 8, 9, 10, 11, 12 AND 13 FROM PHOENIX TAXI RANK NO. 86 TO PANDORA ROAD, RIGHT TO LONGCROFT PICK UP PASSENGERS, RIGHT TO LONGBURY DRIVE PICK UP PASSENGERS, INTO LENHAM DRIVE PICK UP PASSENGERS, LEFT TO WHETSTONE DRIVE, PICK UP PASSENGERS, LEFT TO BROOKSTONE DRIVE PICK UP PASSENGERS AND RETURN AT THE CLINIC, PICK UP PASSENGERS, LEFT TO FERNHAM DRIVE PICK UP PASSENGERS, LEFT TO PHOENIX INDUSTRIAL PARK PICK UP PASSENGERS RIGHT TO PHOENIX HIGHWAY PICK UP PASSENGERS LEFT TO CLAYFIELD DRIVE PICK UP PASSENGERS, LEFT TO CRANBROOK DRIVE PICK UP PASSENGERS, RIGHT TO ROCKFORD DRIVE, LEFT TO REDBURY DRIVE, LEFT TO RUSTON PLACE PICK UP PASSENGERS, LEFT TO PHOENIX HIGHWAY PICK UP PASSENGERS, RIGHT TO R03 INTO WHITE HOUSE AND RETURN ON THE SAME ROUTE.		
12.4	KZPRERC2759545 - INNER CIRCLE UNIT 13, 14, 15 AND 16 FROM PHOENIX PLAZA TAXI RANK NO.86, RIGHT TO PANDORA STREET PICK UP PASSENGERS, RIGHT TO PHATHEON STREET PICK UP PASSENGERS, RIGHT TO J G CHAMPION DRIVE PICK UP PASSENGERS, RIGHT TO BRAISFORD AVENUE PICK UP PASSENGERS INTO TATFORD AVENUE PICK UP PASSENGERS, LEFT TO RUEFORD AVENUE PICK UP PASSENGERS, LEFT TO SUNFORD AVENUE PICK UP PASSENGERS, RIGHT TO LENHAM DRIVE PICK UP PASSENGERS, LEFT TO NORTHCROFT AVENUE PICK UP PASSENGERS LEFT TO AVELEN CRESCENT PICK UP PASSENGERS RIGHT TO NEDLEN ROAD PICK UP PASSENGERS, RIGHT TO ESLEEN CRESCENT PICK UP PASSENGERS LEFT TO NORTHCROFT DRIVE PICK UP PASSENGERS, LEFT TO ESLEEN CRESCENT PICK UP PASSENGERS RIGHT TO RUFFLEEN ROAD PICK UP PASSENGERS RIGHT TO LENHAM DRIVE PICK UP PASSENGERS, LEFT TO WESTHAM DRIVE, PICK UP PASSENGERS RIGHT TO HEXHAM ROAD, PICK UP PASSENGERS, LEFT TO IVERHAM ROAD, PICK UP PASSENGERS RIGHT TO CHIPPENHAM ROAD PICK UP PASSENGERS RIGHT TO WESTHAM ROAD PICK UP PASSENGERS AND TURN BACK AT KWAMAMBA STORES ON WESTHAM ROAD, PICK UP PASSENGERS LEFT TO HEXHAM ROAD, PICK UP PASSENGERS LEFT TO BROOKSFERN ROAD, PICK UP PASSENGERS RIGHT TO TOTTENHAM PLACE, PICK UP PASSENGERS LEFT TO HEXHAM, LEFT TO TWICKENHAM PLACE PICK UP PASSENGERS LEFT TO HEXAM, LEFT TO WESTHAM ROAD PICK UP PASSENGERS, LEFT TO LENHAM PICK UP PASSENGERS RIGHT TO JG CHAMPION DRIVE PICK UP PASSENGERS LEFT TO PHOENIX HIGHWAY RIGHT TO PHATHEON INTO PHOENIX PLAZA TAXI RANK NO.86.		
12.5	KZPRERC2759594 - PALM VIEW ROUTE INNER CIRCLE UNIT 20, 21, 23 AND 25 FROM PHOENIX PLAZA TAXI RANK NO.86 LEFT TO PERGUSUS ROAD PICK UP PASSENGERS, RIGHT TO PHOENIX HIGHWAY PICK UP PASSENGERS, LEFT TO HANNAFORD DRIVE PICK UP PASSENGERS, RIGHT TO CANEHAVEN DRIVE PICK UP PASSENGERS, RIGHT TO JG CHAMPION DRIVE PICK UP PASSENGERS, LEFT TO PALMVIEW DRIVE PICK UP PASSENGERS, RIGHT TO TRENANCE PARK DRIVE PICK UP PASSENGERS, LEFT TO CENTRAL PARK DRIVE PICK UP PASSENGERS LEFT TO PALMVIEW DRIVE PICK UP PASSENGERS RIGHT TO JG CHAMPION DRIVE PICK UP PASSENGERS, LEFT TO CANEHAVEN DRIVE PICK UP PASSENGERS, LEFT TO HANNAFORD DRIVE PICK UP PASSENGERS RIGHT TO PHOENIX HIGHWAY PICK UP PASSENGERS, LEFT TO LONGCROFT, RIGHT TO PANDORA ROAD TO PHOENIX TAXI RANK NO.86 IN PHOENIX PLAZA.		
12.6	KZPRERC2759643 - TERRANCE MANOR ROUTE UNIT 15, 19, 20, 23 AND 24 FROM PHOENIX PLAZA TAXI RANK NO.86 PICK UP PASSENGERS, RIGHT TO PANDORA ROAD PICK UP PASSENGERS RIGHT TO PHARTHENON STREET PICK UP PASSENGERS RIGHT TO CHARTFORD DRIVE PICK UP PASSENGERS, RIGHT TO CHARTFORD DRIVE PICK UP PASSENGERS, LEFT TO SUNFORD DRIVE PICK UP PASSENGERS, RIGHT TO ALLENFORD DRIVE PICK UP PASSENGERS, LEFT TO DIPSIDE ROAD PICK UP PASSENGERS, LEFT TO HANNAFORD DRIVE PICK UP PASSENGERS, LEFT TO CANEHAVEN DRIVE PICK UP PASSENGERS, INTO BROOKDALE DRIVE PICKUP PASSENGERS, LEFT TO CARDHAM DRIVE AND RETURN ON CARDHAM DRIVE TO JOIN CRESTBROOK DRIVE, LEFT TO PALMVIEW DRIVE PICK UP PASSENGERS LEFT TO TENANCE PARK DRIVE PICK UP PASSENGERS, RIGHT TO CENTRAL PARK DRIVE PICKUP PASSENGERS, RIGHT TOPALMVIEW DRIVE PICKUP PASSENGERS, RIGHT TO CRESTBROOK DRIVE PICK UP PASSENGERS, LEFT TO BROOKDALE DRIVE PICK UP PASSENGERS TO CANEHAVEN DRIVE PICK UP PASSENGERS, RIGHT TO HANNAFORD DRIVE PICK UP PASSENGERS, RIGHT TO PHOENIX HIGHWAY, PICK UP PASSENGERS, LEFT TO LONGCROFT, RIGHT TO PANDORA STREET TO PHOENIX TAXI RANK NO.86 IN PHOENIX PLAZA.		
12.7	KZPRERC2759692 - UNIT 17, 18, 19, 20, 21 AND 22 FROM PHOENIX TAXI RANK NO.86 IN PHOENIX PLAZA, PICK UP PASSENGERS, LEFT TO PARTHENON PICK UP PASSENGERS, RIGHT TO PHOENIX HIGHWAY PICK UP PASSENGERS, LEFT TO STANMORE DRIVE PICK UP PASSENGERS, LEFT TO GROVE END DRIVE PICK UP PASSENGERS, LEFT TO RUDMORE DRIVE PICK UP PASSENGERS, LEFT TO FORESTHAVEN DRIVE PICK UP PASSENGERS, RIGHT TO VIEWHAVEN DRIVE PICK UP PASSENGERS LEFT TO JG CHAMPION PICK UP PASSENGERS, LEFT TO CANEHAVEN DRIVE PICK UP PASSENGERS, LEFT TO FOREST HAVEN DRIVE PICK UP PASSENGERS, LEFT TO CANEHAVEN DRIVE PICK UP PASSENGERS, LEFT TO FOREST HAVEN DRIVE PICK UP PASSENGERS, RIGHT TO HANNAFORD DRIVE PICK UP PASSENGERS, RIGHT TO PHOENIX HIGHWAY, PICK UP PASSENGERS, LEFT TO LONGCROFT, RIGHT TO PANDORA ROAD TO PHOENIX TAXI RANK IN PHOENIX PLAZA.		



## transport

Department:  
Transport  
Province of KwaZulu-Natal

## GAZETTE

LGKZNG44-2020-FEB

REGION: ALL

12.8	<p>KZPRERC2759741 - PHOENIX TO VERULAM FROM PHOENIX PLAZA TAXI RANK NO86 TOPHOENIX HIGHWAY PCIK UP PASSENGER, TO RANK NO103 PICK UP PASSENGERS, RIGHT TO WHITEHOUSE PICK UP POINT, PICK UP PASSENGERS CONTINUE TO MT EDGEcombe PICK UP POINT PICK UP PASSENGERS CONTINUE ON R03, LEFT TO M27 (JABU NGCOBO DRIVE) INTO IRELAND STREET VERULAM AND RETURN ON THE SAME ROUTE.</p> <p>PHOENIX TO VERULAM (ALTERNATIVE ROUTE) FROM PHOENIX TAXI RANK NO.86 PICK UP PASSENGERS LEFT TO PEGASUS STREET PICK UP PASSENGERS LEFT TO PHOENIX HIGHWAY PCIK UP PASSENGERS RIGHT TO INDUSTRIAL PARK PICK UP PASSENGERS, RIGHT TO FERNHAM DRIVE PICK UP PASSENGERS, LEFT TO LENHAM DRIVE PICK UP PASSENGERS, LEFT TO JG CHAMPION DRIVE PICK UP PASSENGERS, LEFT TO R02 (GOPALAL HURBANS) RIGHT TO M27, LEFT RO IRELAND STREET TAXI RANK IN VERULAM.</p> <p>RETURN ROUTE FROM IRELAND STREET TAXI RANK IN VERULAM, INTO M27 (JABU NGCOBO) RIGHT TO OLD MAIN ROAD, RIGHT TO PHOENIX PLAZA TAXI RANK IN PHOENIX PLAZA.</p>
12.9	<p>KZPRERC2759790 - PHOENIX TO MT EDGEcombe FROM PHOENIX TAXI RANK NO.86 IN PHOENIX PLAZA PICK UP PASSENGERS LEFT TO PANDORA STREET PICK UP PASSENGERS LEFT TO PARTHENON PICK UP PASSENGERS RIGHT TO PHOENIX HIGHWAY PICK UP PASSENGERS RIGHT TO R02, LEFT TO SIPHOSETHU ROAD, LEFT TO FLANDERS DRIVE TO FLANDERS MALL IN MT. EDGEcombe AND RETURN TO PHOENIX PLAZA TAXI RANK NO86 IN PHOENIX PLAZA ON THE SAME ROUTE.</p>
12.10	<p>KZPRERC2759839 - PHOENIX TO DURBAN FROM PHOENIX TAXI RANK NO.86 IN PHOENIX PLAZA PICK UP PASSENGERS, LEFT TO PANDORA STREET PICK UP PASSENGERS, LEFT TO PARTHENON PICK UP PASSENGERS, RIGHT TOPHOENIX HIGHWAY PICK UP PASSENGERS, RIGHT TO R102, LEFT TO SIPHOSETHU ROAD, LEFT TO FLANDERS DRIVE, INTO M41, RIGHT INTO BRAMFISHER ROAD, LEFT TO SOLDIERS WAY LEFT TO DENNIS HURLEY STREET, LEFT TO INGUCE STREET LEFT TO A B XUMA STREET INTO RANK NO79 IN DURBAN.</p> <p>RANK 39 IN DURBAN FROM BRAMFISHER ROAD LEFT TO GREY STREET LEFT TO PRINCE EDWARD STREET TO RANK NO39 IN DURBAN AND RETURN TO PHOENIX.</p> <p>RANK 57 IN DURBAN FROM JULIUS NYERERE AVENUE RIGHT TO MARKET ROAD RIGHT TO JOHANNES NKOSI STREET TO RANK 57 IN DURBAN AND RETURN TO PHOENIX.</p> <p>RANK 250 IN DURBAN FROM BRAMFISHER ROAD INTO DAVID WEBSTER STREET RIGHT TO JULIUS NYERERE AVENUE, RIGHT TO MARKET ROAD TAXI RANK NO250 AND RETURN TO PHOENIX.</p>





## transport

Department:  
Transport  
Province of KwaZulu-Natal

## GAZETTE

LGKZNG44-2020-FEB

REGION: ALL

1) <b>Application Number:</b> APP0121873	2) <b>Gazette Number:</b> LGKZNG44-2020-FEB
3) <b>Applicant:</b> L. PILLAY <b>ID NO.</b> 7507045134084 <b>Association:</b> CHATSWORTH MINIBUS ASSOCIATION	4) <b>Applicant Address:</b> 3 WILLOW PARK DRIVE UMLHATUZA CHATSWORTH KWA-ZULU NATAL 4092
5) <b>Existing Licence Holder:</b> NOT APPLICABLE <b>ID NO.</b> NOT APPLICABLE	6) <b>Existing Licence Holder Address:</b> NOT APPLICABLE
7) <b>Type of application:</b> NEW OPERATING LICENCE	8) <b>Operating Licence Number:</b> NOTAVAILABLE
9) <b>Vehicle Type:</b> MINIBUS	10) 1 X 13 (SEATED) + 0 (STANDING)
11) <b>Region:</b> NINGIZMU 2	
12.1	21004R21004R00050288 - RESTRICTIONS ROUTE 5 ( FROM CHECKERS CENTRE IN JOYHURST STREET IN CHATSWORTH, TO DURBAN) IS LIMITED TO 300 VEHICLES PER DAY TO BE IDENTIFIED BY THE TAXI ASSOCIATION BY MEANS OF AN OPERATIONAL SCHEDULE WHICH MUST BE SUBMITTED TO THE BOARD AND THE METRO POLICE ON A MONTHLY BASIS OR WHEN A CHANGE OCCURS.
12.2	22064S22064S00050291 - MONTFORD TO MONTFORD  FROM RANK NO. 113 AT MONTFORD SHOPPING COMPLEX TO SEVEN TANKS, LEFT INTO ROAD 701, RIGHT INTO ROAD 702, RIGHT INTO ROAD 704, RIGHT INTO NATURE RESERVE ROAD, PROCEED TO SEVEN TANKS AND RETURN ALONG THE FORWARD ROUTE IN REVERSE TO RANK NO.113 AT MONTFORD SHOPPING COMPLEX.
12.3	22064X21004R00050283 - CHATSWORTH TO DURBAN METRO FROM PRIVATE RANKING FACILITIES : CHECKERS CENTRE IN JOYHURST STREET TO SHALLCROSS RIDGE CENTRE IN LINK ROAD, TURN RIGHT INTO JOYHURST STREET, TURN RIGHT INTO CHATSWORTH CIRCLE, LEFT INTO CROFTDENE DRIVE, RIGHT INTO MONTDENE DRIVE, LEFT INTO ROAD 702, LEFT INTO ROAD 701, RIGHT INTO ROAD 751, RIGHT INTO MOORTON DRIVE, LEFT INTO ARENA PARK DRIVE, DIRECT TO MOORCROSS DRIVE, RIGHT INTO CROSSMOOR DRIVE, LEFT INTO MOORCROSS DRIVE, RIGHT INTO KLAARWATER ROAD, RIGHT INTO LINK ROAD, UP UNTIL SHALLCROSS RIDGE CENTRE AND RETURN ALONG THE SAME ROUTE TO CHECKERS CENTRE IN JOYHURST STREET.
12.4	22064X21004R00050286 - CHECKERS CENTRE IN JOYHURST STREET IN CHATSWORTH, TO DURBAN:  FROM CHECKERS CENTRE IN JOYHURST STREET, CHATSWORTH, RIGHT INTO MAIN STREET, LEFT INTO CHATSDENE STREET, RIGHT INTO FLORENCE NIGHTINGALE DRIVE, LEFT INTO HIGGINSON HIGHWAY, RIGHT INTO CROSSMOOR DRIVE, LEFT INTO MOORCROSS DRIVE, LEFT INTO ROAD 124 UP UNTIL THE CORNER WITH KLAARWATER DRIVE, AND RETURN ALONG ROAD 124, LEFT INTO MOORCROSS DRIVE, INTO ARENA PARK DRIVE, RIGHT INTO MOORTON DRIVE, LEFT INTO ROAD 751, LEFT INTO ROAD 701, RIGHT INTO 702, RIGHT INTO ROAD 502, LEFT INTO ROAD 501, RIGHT INTO ARENA PARK DRIVE, LEFT INTO CHATSWORTH CIRCLE, RIGHT INTO MAIN STREET, INTO ROAD 301, RIGHT INTO WOODHURST DRIVE, INTO COLLIER AVENUE, RIGHT INTO CHATSWORTH MAIN ROAD, INTO PELICAN DRIVE, LEFT INTO HAVENSIDE DRIVE, RIGHT INTO IMPALA DRIVE, RIGHT INTO HIGGINSON HIGHWAY, INTO GRIMBYS ROAD, LEFT INTO SOUTH COAST ROAD, RIGHT INTO SOUTHERN FREEWAY, LEFT INTO MOORE ROAD, RIGHT INTO WARWICK AVENUE, RIGHT INTO ALICE STREET, RIGHT INTO SOLDIERS WAY, RIGHT INTO PINE STREET RANK NO84 OR ALTERNATIVELY INTO ALBERT STREET, THEN LEFT INTO PRINCE EDWARD STREET INTO RANK 116 AND RETURN ALONG PRINCE ALFRED, INTO SMITH STREET, INTO SOUTHERN FREEWAY AND RETURN ALONG THE FORWARD ROUTE IN REVERSE.
12.5	22064X21004R00050287 - CHECKERS CENTRE IN JOYHURST STREET IN CHATSWORTH, TO DURBAN:  FROM CHECKERS CENTRE IN JOYHURST STREET, CHATSWORTH, RIGHT INTO MAIN STREET, LEFT INTO CHATSDENE STREET, RIGHT INTO FLORENCE NIGHTINGALE DRIVE, LEFT INTO HIGGINSON HIGHWAY, RIGHT INTO CROSSMOOR DRIVE, LEFT INTO MOORCROSS DRIVE, LEFT INTO ROAD 124 UP UNTIL THE CORNER WITH KLAARWATER DRIVE, AND RETURN ALONG ROAD 124, LEFT INTO MOORCROSS DRIVE, INTO ARENA PARK DRIVE, RIGHT INTO MOORTON DRIVE, LEFT INTO ROAD 751, LEFT INTO ROAD 701, RIGHT INTO 702, RIGHT INTO ROAD 502, LEFT INTO ROAD 501, RIGHT INTO ARENA PARK DRIVE, LEFT INTO CHATSWORTH CIRCLE, RIGHT INTO MAIN STREET, INTO ROAD 301, RIGHT INTO WOODHURST DRIVE, INTO COLLIER AVENUE, RIGHT INTO CHATSWORTH MAIN ROAD, INTO PELICAN DRIVE, LEFT INTO HAVENSIDE DRIVE, RIGHT INTO IMPALA DRIVE, RIGHT INTO HIGGINSON HIGHWAY, INTO GRIMBYS ROAD, LEFT INTO SOUTH COAST ROAD, RIGHT INTO SOUTHERN FREEWAY, LEFT INTO MOORE ROAD, RIGHT INTO WARWICK AVENUE, RIGHT INTO ALICE STREET, RIGHT INTO SOLDIERS WAY, RIGHT INTO PINE STREET RANK NO84 OR ALTERNATIVELY INTO ALBERT STREET, THEN LEFT INTO PRINCE EDWARD STREET INTO RANK 116 AND RETURN ALONG PRINCE ALFRED, INTO SMITH STREET, INTO SOUTHERN FREEWAY AND RETURN ALONG THE FORWARD ROUTE IN REVERSE.
12.6	22064X2202J000050289 - 6. CHATSWORTH TO MOBENI HEIGHTS FROM RANK NO 80 AT R. K. KHANS HOSPITAL IN CHATSWORTH CIRCLE TO MOBENI HEIGHTS SHOPPING CENTRE IN IMPALA DRIVE, RIGHT INTO CHATSWORTH CIRCLE, RIGHT INTO FLORENCE NIGHTINGALE DRIVE, RIGHT INTO WESTCLIFF DRIVE, DIRECT INTO PELICAN DRIVE, RIGHT INTO HAVENSIDE DRIVE, RIGHT INTO IMPALA DRIVE, INTO MOBENI HEIGHTS SHOPPING CENTRE AND RETURN ALONG THE FORWARD ROUTE IN REVERSE TO R. K. KHAN HOSPITAL IN CHATSWORTH CIRCLE.
12.7	22064X22064X00050284 - CHATSWORTH TOWN CENTRE TO CHATSWORTH  RIGHT BHAKTIVEDANTA SWAMI CIRCLE, RIGHT INTO MAIN STREET, DIRECT INTO FLORENCE NIGHTINGALE DRIVE, LEFT INTO SUNSET AVENUE, LEFT INTO ERICA AVENUE, RIGHT INTO SYRINGA AVENUE, LEFT INTO WOODHURST DRIVE, RIGHT INTO COLLIER AVENUE, LEFT INTO CHATSWORTH MAIN ROAD, AND PROCEED TO LOTUS GARAGE AND RETURN ALONG THE FORWARD ROUTE IN REVERSE TO CHECKERS CENTRE IN JOYHURST STREET.
12.8	22064X22064X00050285 - CHATSWORTH TO CHATSWORTH.  RIGHT INTO JOYHURST STREET, RIGHT INTO CHATSWORTH CIRCLE, LEFT INTO CROFTDENE DRIVE, RIGHT INTO SILVERGLEN DRIVE, DIRECT INTO BULL-BULL DRIVE, LEFT INTO HAVENSIDE DRIVE, LEFT INTO SUMMERFIELD ROAD, LEFT INTO PELICAN DRIVE, LEFT INTO SILVERGLEN DRIVE, AND PROCEED INTO SILVERGLEN SHOPPING MALL AND RETURN ALONG THE FORWARD ROUTE IN REVERSE TO CHECKERS IN JOYHURST STREET.
12.9	22064X22064X00050290 - CHATSWORTH CIRCLE TO CHATSWORTH RIDGE CENTRE.  FROM RANK NO. 80 AT R. K. KHANS HOSPITAL IN CHATSWORTH CIRCLE TO CHATSWORTH RIDGE CENTRE IN LINK ROAD, LEFT INTO CHATSWORTH CIRCLE, LEFT INTO CROFTDENE DRIVE, RIGHT INTO MONTDENE DRIVE, LEFT INTO ROAD 702, LEFT INTO ROAD 701, RIGHT INTO ROAD 751, RIGHT INTO MOORTON DRIVE, LEFT INTO ARENA PARK DRIVE, DIRECT INTO MOORCROSS DRIVE, RIGHT INTO CROSSMOOR DRIVE, LEFT INTO MOORCROSS DRIVE, RIGHT INTO KLAARWATER ROAD, RIGHT INTO LINK ROAD, PROCEED TO CHATSWORTH RIDGE CENTRE AND RETURN ALONG THE FORWARD ROUTE IN REVERSE TO R. K. KHANS HOSPITAL IN CHATSWORTH CIRCLE.



## transport

Department:  
Transport  
Province of KwaZulu-Natal

## GAZETTE

LGKZNG44-2020-FEB

REGION: ALL

12.10	KZPRERC2789974 - CHATSWORTH TO SAVANNAH PARK  FROM PRIVATE CHECKERS RANK IN CHATSWORTH TURN LEFT MAIN ROAD INTO RIGHT BHAKTIVEDANTA SWAMI CIRCLE, LEFT R K KHAN CIRCLE, TURN RIGHT SHALLCROSS ROAD PICK AND DROP, TURN RIGHT RIDGE SHOPPING COMPLEX DROPS AND PICK UP PASSENGERS AND TURN BACK RIGHT INTO SHALLCROSS ROAD, LEFT INTO KLAARWATER ROAD, LEFT HANS DETTMAN HIGHWAY, RIGHT HIGGINSON HIGHWAY, LEFT MEADOCS ROAD, RIGHT SAVANAH DRIVE, INTO THORN TREE, RIGHT PROCEED INTO RIGHT GROSSLAND, LEFT DEMAT ROAD PROCEED STRAIGHT THEN TURN LEFT MAJOLA ROAD INTO RIGHT DEMAT ROAD AND INTAKE ROAD AND RETURN BACK WITH PASSENGERS TO PRIVATE CHECKERS RANK IN CHATSWORTH.
12.11	KZPRERC2790023 - CHATSWORTH TO JACOBS  FROM PRIVATE CHECKERS RANK IN CHATSWORTH TURN LEFT MAIN ROAD, INTO RIGHT BHAKTIVEDANTA SWAMI TO FLORENCE NIGHTINGALE HIGHWAY, LEFT R K KHAN, RIGHT SHALLCROSS JOINS RIGHT HIGGINSON HIGHWAY EAST (M) (WITH PASSENGERS ON), INTO GRIMSBY, LEFT TO SOUTH COAST ROAD, TURN RIGHT BLUFF ROAD (M16), RIGHT CHAMBERLAIN ROAD, LEFT QUALITY STREET, RIGHT LAWLEY STREET DROPS THEN LEFT HIME STREET, THEN RIGHT BROOKLYN ROAD SATTING DOWN PASSENGERS RIGHT SHETLAND ROAD, LEFT CHAMBERLAIN ROAD CIRCLE TO RIGHT THEN, LEFT PHILLIP FRAME, RIGHT BALFOUR ROAD SATTING DOWN PASSENGERS LEFT TO BLUFF ROAD IN RETURN TO CHATSWORTH.
12.12	KZPRERC2790072 - CHATSWORTH TO GALLERIA  FROM PRIVATE CHECKERS RANK IN CHATSWORTH TURN LEFT MAIN ROAD, INTO RIGHT BHAKTIVEDANTA SWAMI TO FLORENCE NIGHTINGALE HIGHWAY, LEFT R K KHAN, RIGHT SHALLCROSS JOINS RIGHT HIGGINSON HIGHWAY EAST (M) (WITH PASSENGERS ON) FROM CHATSWORTH, TURN RIGHT N2 SOUTH COAST PROCEED THEN TURN LEFT MOSS KOLNIK DRIVE INTO RIGHT ARBOUR ROAD TAXI RANK DROPPING OFF / PICKING UP AND RETURN THE SAME ROUTE IN REVERSE TO CHATSWORTH WITH PASSENGERS.
12.13	KZPRERC2790121 - CHATSWORTH TO BURLINGTON  FROM PRIVATE CHECKERS RANK IN CHATSWORTH TURN LEFT MAIN ROAD INTO RIGHT BHAKTIVEDANTA SWAMI CIRCLE, LEFT R K KHAN CIRCLE TURN RIGHT SHALLCROSS ROAD WITH PASSENGERS RIGHT TO BURLINGTON ROAD, SATTING DOWN AND PICK PASSENGERS INTO PIET RETIEF, RIGHT MARTIN ROAD INTO DOWNIE CRESCENT CIRCLE INTO MARTIN ROAD THEN LEFT BURLINGTON ROAD IN REVERSE TO CHATSWORTH.
12.14	KZPRERC2790170 - CHATSWORTH TO NORTHDENE  FROM PRIVATE CHECKERS RANK IN CHATSWORTH TURN LEFT MAIN ROAD INTO RIGHT BHAKTIVEDANTA SWAMI CIRCLE, LEFT R K KHAN CIRCLE, TURN RIGHT SHALLCROSS ROAD, LEFT HIGGINSON HIGHWAY (M1) WITH PASSENGERS, TURN RIGHT HANS DETTMAN HIGHWAY (M4), TURN RIGHT WILTSHIRE, LEFT BROCKDALE ROAD PICK AND DROP INTO RITZ ROAD, RIGHT TAGORE ROAD INTO KASHMIR AVE, RIGHT MARCELLINE DRIVE INTO RIGHT BROCKDALE ROAD, LEFT TO WILTSHIRE, LEFT TO HANS DETTMAN HIGHWAY IN REVERSE WITH PASSENGERS TO CHATSWORTH.



## transport

Department:  
Transport  
Province of KwaZulu-Natal

## GAZETTE

LGKZNG44-2020-FEB

REGION: ALL

1) <b>Application Number:</b> APP0121881	2) <b>Gazette Number:</b> LGKZNG44-2020-FEB
3) <b>Applicant:</b> S NAIDOO <b>ID NO.</b> 7205195271083 <b>Association:</b> CHATSWORTH MINIBUS ASSOCIATION	4) <b>Applicant Address:</b> 27 NARAGON CR SHALLCROSS 4093
5) <b>Existing Licence Holder:</b> NOT APPLICABLE <b>ID NO.</b> NOT APPLICABLE	6) <b>Existing Licence Holder Address:</b> NOT APPLICABLE
7) <b>Type of application:</b> NEW OPERATING LICENCE	8) <b>Operating Licence Number:</b> NOTAVAILABLE
9) <b>Vehicle Type:</b> MIDIBUS	10) 1 X 22 (SEATED) + 0 (STANDING)
11) <b>Region:</b> NINGIZMU 2	
12.1	21004R21004R00050288 - RESTRICTIONS ROUTE 5 ( FROM CHECKERS CENTRE IN JOYHURST STREET IN CHATSWORTH, TO DURBAN) IS LIMITED TO 300 VEHICLES PER DAY TO BE IDENTIFIED BY THE TAXI ASSOCIATION BY MEANS OF AN OPERATIONAL SCHEDULE WHICH MUST BE SUBMITTED TO THE BOARD AND THE METRO POLICE ON A MONTHLY BASIS OR WHEN A CHANGE OCCURS.
12.2	22064S22064S00050291 - MONTFORD TO MONTFORD  FROM RANK NO. 113 AT MONTFORD SHOPPING COMPLEX TO SEVEN TANKS, LEFT INTO ROAD 701, RIGHT INTO ROAD 702, RIGHT INTO ROAD 704, RIGHT INTO NATURE RESERVE ROAD, PROCEED TO SEVEN TANKS AND RETURN ALONG THE FORWARD ROUTE IN REVERSE TO RANK NO.113 AT MONTFORD SHOPPING COMPLEX.
12.3	22064X21004R00050283 - CHATSWORTH TO DURBAN METRO FROM PRIVATE RANKING FACILITIES : CHECKERS CENTRE IN JOYHURST STREET TO SHALLCROSS RIDGE CENTRE IN LINK ROAD, TURN RIGHT INTO JOYHURST STREET, TURN RIGHT INTO CHATSWORTH CIRCLE, LEFT INTO CROFTDENE DRIVE, RIGHT INTO MONTDENE DRIVE, LEFT INTO ROAD 702, LEFT INTO ROAD 701, RIGHT INTO ROAD 751, RIGHT INTO MOORTON DRIVE, LEFT INTO ARENA PARK DRIVE, DIRECT TO MOORCROSS DRIVE, RIGHT INTO CROSSMOOR DRIVE, LEFT INTO MOORCROSS DRIVE, RIGHT INTO KLAARWATER ROAD, RIGHT INTO LINK ROAD, UP UNTIL SHALLCROSS RIDGE CENTRE AND RETURN ALONG THE SAME ROUTE TO CHECKERS CENTRE IN JOYHURST STREET.
12.4	22064X21004R00050286 - CHECKERS CENTRE IN JOYHURST STREET IN CHATSWORTH, TO DURBAN:  FROM CHECKERS CENTRE IN JOYHURST STREET, CHATSWORTH, RIGHT INTO MAIN STREET, LEFT INTO CHATSDENE STREET, RIGHT INTO FLORENCE NIGHTINGALE DRIVE, LEFT INTO HIGGINSON HIGHWAY, RIGHT INTO CROSSMOOR DRIVE, LEFT INTO MOORCROSS DRIVE, LEFT INTO ROAD 1124 UP UNTIL THE CORNER WITH KLAARWATER DRIVE, AND RETURN ALONG ROAD 1124, LEFT INTO MOORCROSS DRIVE, INTO ARENA PARK DRIVE, RIGHT INTO MOORTON DRIVE, LEFT INTO ROAD 751, LEFT INTO ROAD 701, RIGHT INTO ROAD 702, RIGHT INTO ROAD 502, LEFT INTO ROAD 501, RIGHT INTO ARENA PARK DRIVE, LEFT INTO CHATSWORTH CIRCLE, RIGHT INTO MAIN STREET, INTO ROAD 301, RIGHT INTO WOODHURST DRIVE, INTO COLLIER AVENUE, RIGHT INTO CHATSWORTH MAIN ROAD, INTO PELICAN DRIVE, LEFT INTO HAVENSIDE DRIVE, RIGHT INTO IMPALA DRIVE, RIGHT INTO HIGGINSON HIGHWAY, INTO GRIMBYS ROAD, LEFT INTO SOUTH COAST ROAD, RIGHT INTO SOUTHERN FREEWAY, LEFT INTO MOORE ROAD, RIGHT INTO WARWICK AVENUE, RIGHT INTO ALICE STREET, RIGHT INTO SOLDIERS WAY, RIGHT INTO PINE STREET RANK NO.84 OR ALTERNATIVELY INTO ALBERT STREET, THEN LEFT INTO PRINCE EDWARD STREET INTO RANK 116 AND RETURN ALONG PRINCE ALFRED, INTO SMITH STREET, INTO SOUTHERN FREEWAY AND RETURN ALONG THE FORWARD ROUTE IN REVERSE.
12.5	22064X21004R00050287 - CHECKERS CENTRE IN JOYHURST STREET IN CHATSWORTH, TO DURBAN:  FROM CHECKERS CENTRE IN JOYHURST STREET, CHATSWORTH, RIGHT INTO MAIN STREET, LEFT INTO CHATSDENE STREET, RIGHT INTO FLORENCE NIGHTINGALE DRIVE, LEFT INTO HIGGINSON HIGHWAY, RIGHT INTO CROSSMOOR DRIVE, LEFT INTO MOORCROSS DRIVE, LEFT INTO ROAD 1124 UP UNTIL THE CORNER WITH KLAARWATER DRIVE, AND RETURN ALONG ROAD 1124, LEFT INTO MOORCROSS DRIVE, INTO ARENA PARK DRIVE, RIGHT INTO MOORTON DRIVE, LEFT INTO ROAD 751, LEFT INTO ROAD 701, RIGHT INTO ROAD 702, RIGHT INTO ROAD 502, LEFT INTO ROAD 501, RIGHT INTO ARENA PARK DRIVE, LEFT INTO CHATSWORTH CIRCLE, RIGHT INTO MAIN STREET, INTO ROAD 301, RIGHT INTO WOODHURST DRIVE, INTO COLLIER AVENUE, RIGHT INTO CHATSWORTH MAIN ROAD, INTO PELICAN DRIVE, LEFT INTO HAVENSIDE DRIVE, RIGHT INTO IMPALA DRIVE, RIGHT INTO HIGGINSON HIGHWAY, INTO GRIMBYS ROAD, LEFT INTO SOUTH COAST ROAD, RIGHT INTO SOUTHERN FREEWAY, LEFT INTO MOORE ROAD, RIGHT INTO WARWICK AVENUE, RIGHT INTO ALICE STREET, RIGHT INTO SOLDIERS WAY, RIGHT INTO PINE STREET RANK NO. 84 OR ALTERNATIVELY INTO ALBERT STREET, THEN LEFT INTO PRINCE EDWARD STREET INTO RANK 116 AND RETURN ALONG PRINCE ALFRED, INTO SMITH STREET, INTO SOUTHERN FREEWAY AND RETURN ALONG THE FORWARD ROUTE IN REVERSE.
12.6	22064X2202J000050289 - 6. CHATSWORTH TO MOBENI HEIGHTS FROM RANK NO. 80 AT R. K. KHANS HOSPITAL IN CHATSWORTH CIRCLE TO MOBENI HEIGHTS SHOPPING CENTRE IN IMPALA DRIVE, RIGHT INTO CHATSWORTH CIRCLE, RIGHT INTO FLORENCE NIGHTINGALE DRIVE, RIGHT INTO WESTCLIFF DRIVE, DIRECT INTO PELICAN DRIVE, RIGHT INTO HAVENSIDE DRIVE, RIGHT INTO IMPALA DRIVE, INTO MOBENI HEIGHTS SHOPPING CENTRE AND RETURN ALONG THE FORWARD ROUTE IN REVERSE TO R. K. KHAN HOSPITAL IN CHATSWORTH CIRCLE.
12.7	22064X22064X00050284 - CHATSWORTH TOWN CENTRE TO CHATSWORTH  RIGHT BHAKTIVEDANTA SWAMI CIRCLE, RIGHT INTO MAIN STREET, DIRECT INTO FLORENCE NIGHTINGALE DRIVE, LEFT INTO SUNSET AVENUE, LEFT INTO ERICA AVENUE, RIGHT INTO SYRINGA AVENUE, LEFT INTO WOODHURST DRIVE, RIGHT INTO COLLIER AVENUE, LEFT INTO CHATSWORTH MAIN ROAD, AND PROCEED TO LOTUS GARAGE AND RETURN ALONG THE FORWARD ROUTE IN REVERSE TO CHECKERS CENTRE IN JOYHURST STREET.
12.8	22064X22064X00050285 - CHATSWORTH TO CHATSWORTH.  RIGHT INTO JOYHURST STREET, RIGHT INTO CHATSWORTH CIRCLE, LEFT INTO CROFTDENE DRIVE, RIGHT INTO SILVERGLEN DRIVE, DIRECT INTO BULL-BULL DRIVE, LEFT INTO HAVENSIDE DRIVE, LEFT INTO SUMMERFIELD ROAD, LEFT INTO PELICAN DRIVE, LEFT INTO SILVERGLEN DRIVE, AND PROCEED INTO SILVERGLEN SHOPPING MALL AND RETURN ALONG THE FORWARD ROUTE IN REVERSE TO CHECKERS IN JOYHURST STREET.
12.9	22064X22064X00050290 - CHATSWORTH CIRCLE TO CHATSWORTH RIDGE CENTRE.  FROM RANK NO. 80 AT R. K. KHANS HOSPITAL IN CHATSWORTH CIRCLE TO CHATSWORTH RIDGE CENTRE IN LINK ROAD, LEFT INTO CHATSWORTH CIRCLE, LEFT INTO CROFTDENE DRIVE, RIGHT INTO MONTDENE DRIVE, LEFT INTO ROAD 702, LEFT INTO ROAD 701, RIGHT INTO ROAD 751, RIGHT INTO MOORTON DRIVE, LEFT INTO ARENA PARK DRIVE, DIRECT INTO MOORCROSS DRIVE, RIGHT INTO CROSSMOOR DRIVE, LEFT INTO MOORCROSS DRIVE, RIGHT INTO KLAARWATER ROAD, RIGHT INTO LINK ROAD, PROCEED TO CHATSWORTH RIDGE CENTRE AND RETURN ALONG THE FORWARD ROUTE IN REVERSE TO R. K. KHANS HOSPITAL IN CHATSWORTH CIRCLE.
12.10	KZPRERC2789974 - CHATSWORTH TO SAVANNAH PARK  FROM PRIVATE CHECKERS RANK IN CHATSWORTH TURN LEFT MAIN ROAD INTO RIGHT BHAKTIVEDANTA SWAMI CIRCLE, LEFT R K KHAN CIRCLE, TURN RIGHT SHALLCROSS ROAD PICK AND DROP, TURN RIGHT RIDGE SHOPPING COMPLEX DROPS AND PICK UP PASSENGERS AND TURN BACK RIGHT INTO SHALLCROSS ROAD, LEFT INTO KLAARWATER ROAD, LEFT HANS DETTMAN HIGHWAY, RIGHT HIGGINSON HIGHWAY, LEFT MEADOC ROAD, RIGHT SAVANAH DRIVE, INTO THORN TREE, RIGHT PROCEED INTO RIGHT GROSSLAND, LEFT DEMAT ROAD PROCEED STRAIGHT THEN TURN LEFT MAJOLA ROAD INTO RIGHT DEMAT ROAD AND INTAKE ROAD AND RETURN BACK WITH PASSENGERS TO PRIVATE CHECKERS RANK IN CHATSWORTH.



## transport

Department:  
Transport  
Province of KwaZulu-Natal

## GAZETTE

LGKZNG44-2020-FEB

REGION: ALL

12.11	<p>KZPRERC2790023 - CHATSWORTH TO JACOBS</p> <p>FROM PRIVATE CHECKERS RANK IN CHATSWORTH TURN LEFT MAIN ROAD, INTO RIGHT BHAKTIVEDANTA SWAMI TO FLORENCE NIGHTINGALE HIGHWAY, LEFT R K KHAN, RIGHT SHALLCROSS JOINS RIGHT HIGGINSON HIGHWAY EAST (M) (WITH PASSENGERS ON), INTO GRIMSBY, LEFT TO SOUTH COAST ROAD, TURN RIGHT BLUFF ROAD (M16), RIGHT CHAMBERLAIN ROAD, LEFT QUALITY STREET, RIGHT LAWLEY STREET DROPS THEN LEFT HIME STREET, THEN RIGHT BROOKLYN ROAD SATTING DOWN PASSENGERS RIGHT SHETLAND ROAD, LEFT CHAMBERLAIN ROAD CIRCLE TO RIGHT THEN, LEFT PHILLIP FRAME, RIGHT BALFOUR ROAD SATTING DOWN PASSENGERS LEFT TO BLUFF ROAD IN RETURN TO CHATSWORTH.</p>
12.12	<p>KZPRERC2790072 - CHATSWORTH TO GALLERIA</p> <p>FROM PRIVATE CHECKERS RANK IN CHATSWORTH TURN LEFT MAIN ROAD, INTO RIGHT BHAKTIVEDANTA SWAMI TO FLORENCE NIGHTINGALE HIGHWAY, LEFT R K KHAN, RIGHT SHALLCROSS JOINS RIGHT HIGGINSON HIGHWAY EAST (M) (WITH PASSENGERS ON) FROM CHATSWORTH, TURN RIGHT N2 SOUTH COAST PROCEED THEN TURN LEFT MOSS KOLNIK DRIVE INTO RIGHT ARBOUR ROAD TAXI RANK DROPPING OFF / PICKING UP AND RETURN THE SAME ROUTE IN REVERSE TO CHATSWORTH WITH PASSENGERS.</p>
12.13	<p>KZPRERC2790121 - CHATSWORTH TO BURLINGTON</p> <p>FROM PRIVATE CHECKERS RANK IN CHATSWORTH TURN LEFT MAIN ROAD INTO RIGHT BHAKTIVEDANTA SWAMI CIRCLE, LEFT R K KHAN CIRCLE TURN RIGHT SHALLCROSS ROAD WITH PASSENGERS RIGHT TO BURLINGTON ROAD, SATTING DOWN AND PICK PASSENGERS INTO PIET RETIEF, RIGHT MARTIN ROAD INTO DOWNIE CRESCENT CIRCLE INTO MARTIN ROAD THEN LEFT BURLINGTON ROAD IN REVERSE TO CHATSWORTH.</p>
12.14	<p>KZPRERC2790170 - CHATSWORTH TO NORTHDENE</p> <p>FROM PRIVATE CHECKERS RANK IN CHATSWORTH TURN LEFT MAIN ROAD INTO RIGHT BHAKTIVEDANTA SWAMI CIRCLE, LEFT R K KHAN CIRCLE, TURN RIGHT SHALLCROSS ROAD, LEFT HIGGINSON HIGHWAY (M1) WITH PASSENGERS, TURN RIGHT HANS DETTMAN HIGHWAY (M4), TURN RIGHT WILTSHIRE, LEFT BROCKDALE ROAD PICK AND DROP INTO RITZ ROAD, RIGHT TAGORE ROAD INTO KASHMIR AVE, RIGHT MARCELLINE DRIVE INTO RIGHT BROCKDALE ROAD, LEFT TO WILTSHIRE, LEFT TO HANS DETTMAN HIGHWAY IN REVERSE WITH PASSENGERS TO CHATSWORTH.</p>



## transport

Department:  
Transport  
Province of KwaZulu-Natal

## GAZETTE

LGKZNG44-2020-FEB

REGION: ALL

1) <b>Application Number:</b> APP0121884	2) <b>Gazette Number:</b> LGKZNG44-2020-FEB
3) <b>Applicant:</b> S NAIDOO <b>ID NO.</b> 7412045033081 <b>Association:</b> CHATSWORTH MINIBUS ASSOCIATION	4) <b>Applicant Address:</b> 3 MARBLE ARCH RD CHATSWORTH DURBAN KWA-ZULU NATAL 4092
5) <b>Existing Licence Holder:</b> NOT APPLICABLE <b>ID NO.</b> NOT APPLICABLE	6) <b>Existing Licence Holder Address:</b> NOT APPLICABLE
7) <b>Type of application:</b> NEW OPERATING LICENCE	8) <b>Operating Licence Number:</b> NOTAVAILABLE
9) <b>Vehicle Type:</b> MINIBUS	10) 1 X 13 (SEATED) + 0 (STANDING)
11) <b>Region:</b> NINGIZMU 2	
12.1	21004R21004R00050288 - RESTRICTIONS ROUTE 5 ( FROM CHECKERS CENTRE IN JOYHURST STREET IN CHATSWORTH, TO DURBAN) IS LIMITED TO 300 VEHICLES PER DAY TO BE IDENTIFIED BY THE TAXI ASSOCIATION BY MEANS OF AN OPERATIONAL SCHEDULE WHICH MUST BE SUBMITTED TO THE BOARD AND THE METRO POLICE ON A MONTHLY BASIS OR WHEN A CHANGE OCCURS.
12.2	22064S22064S00050291 - MONTFORD TO MONTFORD  FROM RANK NO. 113 AT MONTFORD SHOPPING COMPLEX TO SEVEN TANKS, LEFT INTO ROAD 701, RIGHT INTO ROAD 702, RIGHT INTO ROAD 704, RIGHT INTO NATURE RESERVE ROAD, PROCEED TO SEVEN TANKS AND RETURN ALONG THE FORWARD ROUTE IN REVERSE TO RANK NO.113 AT MONTFORD SHOPPING COMPLEX.
12.3	22064X21004R00050283 - CHATSWORTH TO DURBAN METRO FROM PRIVATE RANKING FACILITIES : CHECKERS CENTRE IN JOYHURST STREET TO SHALLCROSS RIDGE CENTRE IN LINK ROAD, TURN RIGHT INTO JOYHURST STREET, TURN RIGHT INTO CHATSWORTH CIRCLE, LEFT INTO CROFTDENE DRIVE, RIGHT INTO MONTDENE DRIVE, LEFT INTO ROAD 702, LEFT INTO ROAD 701, RIGHT INTO ROAD 751, RIGHT INTO MOORTON DRIVE, LEFT INTO ARENA PARK DRIVE, RIGHT INTO MOORCROSS DRIVE, RIGHT INTO CROSSMOOR DRIVE, LEFT INTO MOORCROSS DRIVE, RIGHT INTO KLAARWATER ROAD, RIGHT INTO LINK ROAD, UP UNTIL SHALLCROSS RIDGE CENTRE AND RETURN ALONG THE SAME ROUTE TO CHECKERS CENTRE IN JOYHURST STREET.
12.4	22064X21004R00050286 - CHECKERS CENTRE IN JOYHURST STREET IN CHATSWORTH, TO DURBAN:  FROM CHECKERS CENTRE IN JOYHURST STREET, CHATSWORTH, RIGHT INTO MAIN STREET, LEFT INTO CHATSDENE STREET, RIGHT INTO FLORENCE NIGHTINGALE DRIVE, LEFT INTO HIGGINSON HIGHWAY, RIGHT INTO CROSSMOOR DRIVE, LEFT INTO MOORCROSS DRIVE, LEFT INTO ROAD 124 UP UNTIL THE CORNER WITH KLAARWATER DRIVE, AND RETURN ALONG ROAD 124, LEFT INTO MOORCROSS DRIVE, INTO ARENA PARK DRIVE, RIGHT INTO MOORTON DRIVE, LEFT INTO ROAD 751, LEFT INTO ROAD 701, RIGHT INTO 702, RIGHT INTO ROAD 502, LEFT INTO ROAD 501, RIGHT INTO ARENA PARK DRIVE, LEFT INTO CHATSWORTH CIRCLE, RIGHT INTO MAIN STREET, INTO ROAD 301, RIGHT INTO WOODHURST DRIVE, INTO COLLIER AVENUE, RIGHT INTO CHATSWORTH MAIN ROAD, INTO PELICAN DRIVE, LEFT INTO HAVENSIDE DRIVE, RIGHT INTO IMPALA DRIVE, RIGHT INTO HIGGINSON HIGHWAY, INTO GRIMBYS ROAD, LEFT INTO SOUTH COAST ROAD, RIGHT INTO SOUTHERN FREEWAY, LEFT INTO MOORE ROAD, RIGHT INTO WARWICK AVENUE, RIGHT INTO ALICE STREET, RIGHT INTO SOLDIERS WAY, RIGHT INTO PINE STREET RANK NO84 OR ALTERNATIVELY INTO ALBERT STREET, THEN LEFT INTO PRINCE EDWARD STREET INTO RANK 116 AND RETURN ALONG PRINCE ALFRED, INTO SMITH STREET, INTO SOUTHERN FREEWAY AND RETURN ALONG THE FORWARD ROUTE IN REVERSE.
12.5	22064X21004R00050287 - CHECKERS CENTRE IN JOYHURST STREET IN CHATSWORTH, TO DURBAN:  FROM CHECKERS CENTRE IN JOYHURST STREET, CHATSWORTH, RIGHT INTO MAIN STREET, LEFT INTO CHATSDENE STREET, RIGHT INTO FLORENCE NIGHTINGALE DRIVE, LEFT INTO HIGGINSON HIGHWAY, RIGHT INTO CROSSMOOR DRIVE, LEFT INTO MOORCROSS DRIVE, LEFT INTO ROAD 124 UP UNTIL THE CORNER WITH KLAARWATER DRIVE, AND RETURN ALONG ROAD 124, LEFT INTO MOORCROSS DRIVE, INTO ARENA PARK DRIVE, RIGHT INTO MOORTON DRIVE, LEFT INTO ROAD 751, LEFT INTO ROAD 701, RIGHT INTO 702, RIGHT INTO ROAD 502, LEFT INTO ROAD 501, RIGHT INTO ARENA PARK DRIVE, LEFT INTO CHATSWORTH CIRCLE, RIGHT INTO MAIN STREET, INTO ROAD 301, RIGHT INTO WOODHURST DRIVE, INTO COLLIER AVENUE, RIGHT INTO CHATSWORTH MAIN ROAD, INTO PELICAN DRIVE, LEFT INTO HAVENSIDE DRIVE, RIGHT INTO IMPALA DRIVE, RIGHT INTO HIGGINSON HIGHWAY, INTO GRIMBYS ROAD, LEFT INTO SOUTH COAST ROAD, RIGHT INTO SOUTHERN FREEWAY, LEFT INTO MOORE ROAD, RIGHT INTO WARWICK AVENUE, RIGHT INTO ALICE STREET, RIGHT INTO SOLDIERS WAY, RIGHT INTO PINE STREET RANK NO84 OR ALTERNATIVELY INTO ALBERT STREET, THEN LEFT INTO PRINCE EDWARD STREET INTO RANK 116 AND RETURN ALONG PRINCE ALFRED, INTO SMITH STREET, INTO SOUTHERN FREEWAY AND RETURN ALONG THE FORWARD ROUTE IN REVERSE.
12.6	22064X2202J000050289 - 6.CHATSWORTH TO MOBENI HEIGHTS FROM RANK NO 80 AT R. K. KHANS HOSPITAL IN CHATSWORTH CIRCLE TO MOBENI HEIGHTS SHOPPING CENTRE IN IMPALA DRIVE, RIGHT INTO CHATSWORTH CIRCLE, RIGHT INTO FLORENCE NIGHTINGALE DRIVE, RIGHT INTO WESTCLIFF DRIVE, DIRECT INTO PELICAN DRIVE, RIGHT INTO HAVENSIDE DRIVE, RIGHT INTO IMPALA DRIVE, INTO MOBENI HEIGHTS SHOPPING CENTRE AND RETURN ALONG THE FORWARD ROUTE IN REVERSE TO R. K. KHAN HOSPITAL IN CHATSWORTH CIRCLE.
12.7	22064X22064X00050284 - CHATSWORTH TOWN CENTRE TO CHATSWORTH  RIGHT BHAKTIVEDANTA SWAMI CIRCLE, RIGHT INTO MAIN STREET, DIRECT INTO FLORENCE NIGHTINGALE DRIVE, LEFT INTO SUNSET AVENUE, LEFT INTO ERICA AVENUE, RIGHT INTO SYRINGA AVENUE, LEFT INTO WOODHURST DRIVE, RIGHT INTO COLLIER AVENUE, LEFT INTO CHATSWORTH MAIN ROAD, AND PROCEED TO LOTUS GARAGE AND RETURN ALONG THE FORWARD ROUTE IN REVERSE TO CHECKERS CENTRE IN JOYHURST STREET.
12.8	22064X22064X00050285 - CHATSWORTH TO CHATSWORTH.  RIGHT INTO JOYHURST STREET, RIGHT INTO CHATSWORTH CIRCLE, LEFT INTO CROFTDENE DRIVE, RIGHT INTO SILVERGLEN DRIVE, DIRECT INTO BULL-BULL DRIVE, LEFT INTO HAVENSIDE DRIVE, LEFT INTO SUMMERFIELD ROAD, LEFT INTO PELICAN DRIVE, LEFT INTO SILVERGLEN DRIVE, AND PROCEED INTO SILVERGLEN SHOPPING MALL AND RETURN ALONG THE FORWARD ROUTE IN REVERSE TO CHECKERS IN JOYHURST STREET.
12.9	22064X22064X00050290 - CHATSWORTH CIRCLE TO CHATSWORTH RIDGE CENTRE.  FROM RANK NO. 80 AT R. K. KHANS HOSPITAL IN CHATSWORTH CIRCLE TO CHATSWORTH RIDGE CENTRE IN LINK ROAD, LEFT INTO CHATSWORTH CIRCLE, LEFT INTO CROFTDENE DRIVE, RIGHT INTO MONTDENE DRIVE, LEFT INTO ROAD 702, LEFT INTO ROAD 701, RIGHT INTO ROAD 751, RIGHT INTO MOORTON DRIVE, LEFT INTO ARENA PARK DRIVE, DIRECT INTO MOORCROSS DRIVE, RIGHT INTO CROSSMOOR DRIVE, LEFT INTO MOORCROSS DRIVE, RIGHT INTO KLAARWATER ROAD, RIGHT INTO LINK ROAD, PROCEED TO CHATSWORTH RIDGE CENTRE AND RETURN ALONG THE FORWARD ROUTE IN REVERSE TO R. K. KHANS HOSPITAL IN CHATSWORTH CIRCLE.



## transport

Department:  
Transport  
Province of KwaZulu-Natal

## GAZETTE

LGKZNG44-2020-FEB

REGION: ALL

12.10	KZPRERC2789974 - CHATSWORTH TO SAVANNAH PARK  FROM PRIVATE CHECKERS RANK IN CHATSWORTH TURN LEFT MAIN ROAD INTO RIGHT BHAKTIVEDANTA SWAMI CIRCLE, LEFT R K KHAN CIRCLE, TURN RIGHT SHALLCROSS ROAD PICK AND DROP, TURN RIGHT RIDGE SHOPPING COMPLEX DROPS AND PICK UP PASSENGERS AND TURN BACK RIGHT INTO SHALLCROSS ROAD, LEFT INTO KLAARWATER ROAD, LEFT HANS DETTMAN HIGHWAY, RIGHT HIGGINSON HIGHWAY, LEFT MEADOCS ROAD, RIGHT SAVANAH DRIVE, INTO THORN TREE, RIGHT PROCEED INTO RIGHT GROSSLAND, LEFT DEMAT ROAD PROCEED STRAIGHT THEN TURN LEFT MAJOLA ROAD INTO RIGHT DEMAT ROAD AND INTAKE ROAD AND RETURN BACK WITH PASSENGERS TO PRIVATE CHECKERS RANK IN CHATSWORTH.
12.11	KZPRERC2790023 - CHATSWORTH TO JACOBS  FROM PRIVATE CHECKERS RANK IN CHATSWORTH TURN LEFT MAIN ROAD, INTO RIGHT BHAKTIVEDANTA SWAMI TO FLORENCE NIGHTINGALE HIGHWAY, LEFT R K KHAN, RIGHT SHALLCROSS JOINS RIGHT HIGGINSON HIGHWAY EAST (M) (WITH PASSENGERS ON), INTO GRIMSBY, LEFT TO SOUTH COAST ROAD, TURN RIGHT BLUFF ROAD (M16), RIGHT CHAMBERLAIN ROAD, LEFT QUALITY STREET, RIGHT LAWLEY STREET DROPS THEN LEFT HIME STREET, THEN RIGHT BROOKLYN ROAD SATTING DOWN PASSENGERS RIGHT SHETLAND ROAD, LEFT CHAMBERLAIN ROAD CIRCLE TO RIGHT THEN, LEFT PHILLIP FRAME, RIGHT BALFOUR ROAD SATTING DOWN PASSENGERS LEFT TO BLUFF ROAD IN RETURN TO CHATSWORTH.
12.12	KZPRERC2790072 - CHATSWORTH TO GALLERIA  FROM PRIVATE CHECKERS RANK IN CHATSWORTH TURN LEFT MAIN ROAD, INTO RIGHT BHAKTIVEDANTA SWAMI TO FLORENCE NIGHTINGALE HIGHWAY, LEFT R K KHAN, RIGHT SHALLCROSS JOINS RIGHT HIGGINSON HIGHWAY EAST (M) (WITH PASSENGERS ON) FROM CHATSWORTH, TURN RIGHT N2 SOUTH COAST PROCEED THEN TURN LEFT MOSS KOLNIK DRIVE INTO RIGHT ARBOUR ROAD TAXI RANK DROPPING OFF / PICKING UP AND RETURN THE SAME ROUTE IN REVERSE TO CHATSWORTH WITH PASSENGERS.
12.13	KZPRERC2790121 - CHATSWORTH TO BURLINGTON  FROM PRIVATE CHECKERS RANK IN CHATSWORTH TURN LEFT MAIN ROAD INTO RIGHT BHAKTIVEDANTA SWAMI CIRCLE, LEFT R K KHAN CIRCLE TURN RIGHT SHALLCROSS ROAD WITH PASSENGERS RIGHT TO BURLINGTON ROAD, SATTING DOWN AND PICK PASSENGERS INTO PIET RETIEF, RIGHT MARTIN ROAD INTO DOWNIE CRESCENT CIRCLE INTO MARTIN ROAD THEN LEFT BURLINGTON ROAD IN REVERSE TO CHATSWORTH.
12.14	KZPRERC2790170 - CHATSWORTH TO NORTHDENE  FROM PRIVATE CHECKERS RANK IN CHATSWORTH TURN LEFT MAIN ROAD INTO RIGHT BHAKTIVEDANTA SWAMI CIRCLE, LEFT R K KHAN CIRCLE, TURN RIGHT SHALLCROSS ROAD, LEFT HIGGINSON HIGHWAY (M1) WITH PASSENGERS, TURN RIGHT HANS DETTMAN HIGHWAY (M4), TURN RIGHT WILTSHIRE, LEFT BROCKDALE ROAD PICK AND DROP INTO RITZ ROAD, RIGHT TAGORE ROAD INTO KASHMIR AVE, RIGHT MARCELLINE DRIVE INTO RIGHT BROCKDALE ROAD, LEFT TO WILTSHIRE, LEFT TO HANS DETTMAN HIGHWAY IN REVERSE WITH PASSENGERS TO CHATSWORTH.





## transport

Department:  
Transport  
Province of KwaZulu-Natal

## GAZETTE

LGKZNG44-2020-FEB

REGION: ALL

1) <b>Application Number:</b> APP0121888	2) <b>Gazette Number:</b> LGKZNG44-2020-FEB
3) <b>Applicant:</b> S NAIDOO <b>ID NO.</b> 7412045033081 <b>Association:</b> CHATSWORTH MINIBUS ASSOCIATION	4) <b>Applicant Address:</b> 3 MARBLE ARCH RD CHATSWORTH DURBAN KWA-ZULU NATAL 4092
5) <b>Existing Licence Holder:</b> NOT APPLICABLE <b>ID NO.</b> NOT APPLICABLE	6) <b>Existing Licence Holder Address:</b> NOT APPLICABLE
7) <b>Type of application:</b> NEW OPERATING LICENCE	8) <b>Operating Licence Number:</b> NOTAVAILABLE
9) <b>Vehicle Type:</b> MINIBUS	10) 1 X 13 (SEATED) + 0 (STANDING)
11) <b>Region:</b> NINGIZMU 2	
12.1	21004R21004R00050288 - RESTRICTIONS ROUTE 5 ( FROM CHECKERS CENTRE IN JOYHURST STREET IN CHATSWORTH, TO DURBAN) IS LIMITED TO 300 VEHICLES PER DAY TO BE IDENTIFIED BY THE TAXI ASSOCIATION BY MEANS OF AN OPERATIONAL SCHEDULE WHICH MUST BE SUBMITTED TO THE BOARD AND THE METRO POLICE ON A MONTHLY BASIS OR WHEN A CHANGE OCCURS.
12.2	22064S22064S00050291 - MONTFORD TO MONTFORD  FROM RANK NO. 113 AT MONTFORD SHOPPING COMPLEX TO SEVEN TANKS, LEFT INTO ROAD 701, RIGHT INTO ROAD 702, RIGHT INTO ROAD 704, RIGHT INTO NATURE RESERVE ROAD, PROCEED TO SEVEN TANKS AND RETURN ALONG THE FORWARD ROUTE IN REVERSE TO RANK NO.113 AT MONTFORD SHOPPING COMPLEX.
12.3	22064X21004R00050283 - CHATSWORTH TO DURBAN METRO FROM PRIVATE RANKING FACILITIES : CHECKERS CENTRE IN JOYHURST STREET TO SHALLCROSS RIDGE CENTRE IN LINK ROAD, TURN RIGHT INTO JOYHURST STREET, TURN RIGHT INTO CHATSWORTH CIRCLE, LEFT INTO CROFTDENE DRIVE, RIGHT INTO MONTDENE DRIVE, LEFT INTO ROAD 702, LEFT INTO ROAD 701, RIGHT INTO ROAD 751, RIGHT INTO MOORTON DRIVE, LEFT INTO ARENA PARK DRIVE, RIGHT INTO MOORCROSS DRIVE, RIGHT INTO CROSSMOOR DRIVE, LEFT INTO MOORCROSS DRIVE, RIGHT INTO KLAARWATER ROAD, RIGHT INTO LINK ROAD, UP UNTIL SHALLCROSS RIDGE CENTRE AND RETURN ALONG THE SAME ROUTE TO CHECKERS CENTRE IN JOYHURST STREET.
12.4	22064X21004R00050286 - CHECKERS CENTRE IN JOYHURST STREET IN CHATSWORTH, TO DURBAN:  FROM CHECKERS CENTRE IN JOYHURST STREET, CHATSWORTH, RIGHT INTO MAIN STREET, LEFT INTO CHATSDENE STREET, RIGHT INTO FLORENCE NIGHTINGALE DRIVE, LEFT INTO HIGGINSON HIGHWAY, RIGHT INTO CROSSMOOR DRIVE, LEFT INTO MOORCROSS DRIVE, LEFT INTO ROAD 124 UP UNTIL THE CORNER WITH KLAARWATER DRIVE, AND RETURN ALONG ROAD 124, LEFT INTO MOORCROSS DRIVE, INTO ARENA PARK DRIVE, RIGHT INTO MOORTON DRIVE, LEFT INTO ROAD 751, LEFT INTO ROAD 701, RIGHT INTO ROAD 702, RIGHT INTO ROAD 502, LEFT INTO ROAD 501, RIGHT INTO ARENA PARK DRIVE, LEFT INTO CHATSWORTH CIRCLE, RIGHT INTO MAIN STREET, INTO ROAD 301, RIGHT INTO WOODHURST DRIVE, INTO COLLIER AVENUE, RIGHT INTO CHATSWORTH MAIN ROAD, INTO PELICAN DRIVE, LEFT INTO HAVENSIDE DRIVE, RIGHT INTO IMPALA DRIVE, RIGHT INTO HIGGINSON HIGHWAY, INTO GRIMBYS ROAD, LEFT INTO SOUTH COAST ROAD, RIGHT INTO SOUTHERN FREEWAY, LEFT INTO MOORE ROAD, RIGHT INTO WARWICK AVENUE, RIGHT INTO ALICE STREET, RIGHT INTO SOLDIERS WAY, RIGHT INTO PINE STREET RANK NO.84 OR ALTERNATIVELY INTO ALBERT STREET, THEN LEFT INTO PRINCE EDWARD STREET INTO RANK 116 AND RETURN ALONG PRINCE ALFRED, INTO SMITH STREET, INTO SOUTHERN FREEWAY AND RETURN ALONG THE FORWARD ROUTE IN REVERSE.
12.5	22064X21004R00050287 - CHECKERS CENTRE IN JOYHURST STREET IN CHATSWORTH, TO DURBAN:  FROM CHECKERS CENTRE IN JOYHURST STREET, CHATSWORTH, RIGHT INTO MAIN STREET, LEFT INTO CHATSDENE STREET, RIGHT INTO FLORENCE NIGHTINGALE DRIVE, LEFT INTO HIGGINSON HIGHWAY, RIGHT INTO CROSSMOOR DRIVE, LEFT INTO MOORCROSS DRIVE, LEFT INTO ROAD 124 UP UNTIL THE CORNER WITH KLAARWATER DRIVE, AND RETURN ALONG ROAD 124, LEFT INTO MOORCROSS DRIVE, INTO ARENA PARK DRIVE, RIGHT INTO MOORTON DRIVE, LEFT INTO ROAD 751, LEFT INTO ROAD 701, RIGHT INTO ROAD 702, RIGHT INTO ROAD 502, LEFT INTO ROAD 501, RIGHT INTO ARENA PARK DRIVE, LEFT INTO CHATSWORTH CIRCLE, RIGHT INTO MAIN STREET, INTO ROAD 301, RIGHT INTO WOODHURST DRIVE, INTO COLLIER AVENUE, RIGHT INTO CHATSWORTH MAIN ROAD, INTO PELICAN DRIVE, LEFT INTO HAVENSIDE DRIVE, RIGHT INTO IMPALA DRIVE, RIGHT INTO HIGGINSON HIGHWAY, INTO GRIMBYS ROAD, LEFT INTO SOUTH COAST ROAD, RIGHT INTO SOUTHERN FREEWAY, LEFT INTO MOORE ROAD, RIGHT INTO WARWICK AVENUE, RIGHT INTO ALICE STREET, RIGHT INTO SOLDIERS WAY, RIGHT INTO PINE STREET RANK NO. 84 OR ALTERNATIVELY INTO ALBERT STREET, THEN LEFT INTO PRINCE EDWARD STREET INTO RANK 116 AND RETURN ALONG PRINCE ALFRED, INTO SMITH STREET, INTO SOUTHERN FREEWAY AND RETURN ALONG THE FORWARD ROUTE IN REVERSE.
12.6	22064X2202J000050289 - 6.CHATSWORTH TO MOBENI HEIGHTS FROM RANK NO 80 AT R. K. KHANS HOSPITAL IN CHATSWORTH CIRCLE TO MOBENI HEIGHTS SHOPPING CENTRE IN IMPALA DRIVE, RIGHT INTO CHATSWORTH CIRCLE, RIGHT INTO FLORENCE NIGHTINGALE DRIVE, RIGHT INTO WESTCLIFF DRIVE, DIRECT INTO PELICAN DRIVE, RIGHT INTO HAVENSIDE DRIVE, RIGHT INTO IMPALA DRIVE, INTO MOBENI HEIGHTS SHOPPING CENTRE AND RETURN ALONG THE FORWARD ROUTE IN REVERSE TO R. K. KHAN HOSPITAL IN CHATSWORTH CIRCLE.
12.7	22064X22064X00050284 - CHATSWORTH TOWN CENTRE TO CHATSWORTH  RIGHT BHAKTIVEDANTA SWAMI CIRCLE, RIGHT INTO MAIN STREET, DIRECT INTO FLORENCE NIGHTINGALE DRIVE, LEFT INTO SUNSET AVENUE, LEFT INTO ERICA AVENUE, RIGHT INTO SYRINGA AVENUE, LEFT INTO WOODHURST DRIVE, RIGHT INTO COLLIER AVENUE, LEFT INTO CHATSWORTH MAIN ROAD, AND PROCEED TO LOTUS GARAGE AND RETURN ALONG THE FORWARD ROUTE IN REVERSE TO CHECKERS CENTRE IN JOYHURST STREET.
12.8	22064X22064X00050285 - CHATSWORTH TO CHATSWORTH.  RIGHT INTO JOYHURST STREET, RIGHT INTO CHATSWORTH CIRCLE, LEFT INTO CROFTDENE DRIVE, RIGHT INTO SILVERGLEN DRIVE, DIRECT INTO BULL-BULL DRIVE, LEFT INTO HAVENSIDE DRIVE, LEFT INTO SUMMERFIELD ROAD, LEFT INTO PELICAN DRIVE, LEFT INTO SILVERGLEN DRIVE, AND PROCEED INTO SILVERGLEN SHOPPING MALL AND RETURN ALONG THE FORWARD ROUTE IN REVERSE TO CHECKERS IN JOYHURST STREET.
12.9	22064X22064X00050290 - CHATSWORTH CIRCLE TO CHATSWORTH RIDGE CENTRE.  FROM RANK NO. 80 AT R. K. KHANS HOSPITAL IN CHATSWORTH CIRCLE TO CHATSWORTH RIDGE CENTRE IN LINK ROAD, LEFT INTO CHATSWORTH CIRCLE, LEFT INTO CROFTDENE DRIVE, RIGHT INTO MONTDENE DRIVE, LEFT INTO ROAD 702, LEFT INTO ROAD 701, RIGHT INTO ROAD 751, RIGHT INTO MOORTON DRIVE, LEFT INTO ARENA PARK DRIVE, DIRECT INTO MOORCROSS DRIVE, RIGHT INTO CROSSMOOR DRIVE, LEFT INTO MOORCROSS DRIVE, RIGHT INTO KLAARWATER ROAD, RIGHT INTO LINK ROAD, PROCEED TO CHATSWORTH RIDGE CENTRE AND RETURN ALONG THE FORWARD ROUTE IN REVERSE TO R. K. KHANS HOSPITAL IN CHATSWORTH CIRCLE.



## transport

Department:  
Transport  
Province of KwaZulu-Natal

## GAZETTE

LGKZNG44-2020-FEB

REGION: ALL

12.10	KZPRERC2789974 - CHATSWORTH TO SAVANNAH PARK  FROM PRIVATE CHECKERS RANK IN CHATSWORTH TURN LEFT MAIN ROAD INTO RIGHT BHAKTIVEDANTA SWAMI CIRCLE, LEFT R K KHAN CIRCLE, TURN RIGHT SHALLCROSS ROAD PICK AND DROP, TURN RIGHT RIDGE SHOPPING COMPLEX DROPS AND PICK UP PASSENGERS AND TURN BACK RIGHT INTO SHALLCROSS ROAD, LEFT INTO KLAARWATER ROAD, LEFT HANS DETTMAN HIGHWAY, RIGHT HIGGINSON HIGHWAY, LEFT MEADOCS ROAD, RIGHT SAVANAH DRIVE, INTO THORN TREE, RIGHT PROCEED INTO RIGHT GROSSLAND, LEFT DEMAT ROAD PROCEED STRAIGHT THEN TURN LEFT MAJOLA ROAD INTO RIGHT DEMAT ROAD AND INTAKE ROAD AND RETURN BACK WITH PASSENGERS TO PRIVATE CHECKERS RANK IN CHATSWORTH.
12.11	KZPRERC2790023 - CHATSWORTH TO JACOBS  FROM PRIVATE CHECKERS RANK IN CHATSWORTH TURN LEFT MAIN ROAD, INTO RIGHT BHAKTIVEDANTA SWAMI TO FLORENCE NIGHTINGALE HIGHWAY, LEFT R K KHAN, RIGHT SHALLCROSS JOINS RIGHT HIGGINSON HIGHWAY EAST (M) (WITH PASSENGERS ON), INTO GRIMSBY, LEFT TO SOUTH COAST ROAD, TURN RIGHT BLUFF ROAD (M16), RIGHT CHAMBERLAIN ROAD, LEFT QUALITY STREET, RIGHT LAWLEY STREET DROPS THEN LEFT HIME STREET, THEN RIGHT BROOKLYN ROAD SATTING DOWN PASSENGERS RIGHT SHETLAND ROAD, LEFT CHAMBERLAIN ROAD CIRCLE TO RIGHT THEN, LEFT PHILLIP FRAME, RIGHT BALFOUR ROAD SATTING DOWN PASSENGERS LEFT TO BLUFF ROAD IN RETURN TO CHATSWORTH.
12.12	KZPRERC2790072 - CHATSWORTH TO GALLERIA  FROM PRIVATE CHECKERS RANK IN CHATSWORTH TURN LEFT MAIN ROAD, INTO RIGHT BHAKTIVEDANTA SWAMI TO FLORENCE NIGHTINGALE HIGHWAY, LEFT R K KHAN, RIGHT SHALLCROSS JOINS RIGHT HIGGINSON HIGHWAY EAST (M) (WITH PASSENGERS ON) FROM CHATSWORTH, TURN RIGHT N2 SOUTH COAST PROCEED THEN TURN LEFT MOSS KOLNIK DRIVE INTO RIGHT ARBOUR ROAD TAXI RANK DROPPING OFF / PICKING UP AND RETURN THE SAME ROUTE IN REVERSE TO CHATSWORTH WITH PASSENGERS.
12.13	KZPRERC2790121 - CHATSWORTH TO BURLINGTON  FROM PRIVATE CHECKERS RANK IN CHATSWORTH TURN LEFT MAIN ROAD INTO RIGHT BHAKTIVEDANTA SWAMI CIRCLE, LEFT R K KHAN CIRCLE TURN RIGHT SHALLCROSS ROAD WITH PASSENGERS RIGHT TO BURLINGTON ROAD, SATTING DOWN AND PICK PASSENGERS INTO PIET RETIEF, RIGHT MARTIN ROAD INTO DOWNIE CRESCENT CIRCLE INTO MARTIN ROAD THEN LEFT BURLINGTON ROAD IN REVERSE TO CHATSWORTH.
12.14	KZPRERC2790170 - CHATSWORTH TO NORTHDENE  FROM PRIVATE CHECKERS RANK IN CHATSWORTH TURN LEFT MAIN ROAD INTO RIGHT BHAKTIVEDANTA SWAMI CIRCLE, LEFT R K KHAN CIRCLE, TURN RIGHT SHALLCROSS ROAD, LEFT HIGGINSON HIGHWAY (M1) WITH PASSENGERS, TURN RIGHT HANS DETTMAN HIGHWAY (M4), TURN RIGHT WILTSHIRE, LEFT BROCKDALE ROAD PICK AND DROP INTO RITZ ROAD, RIGHT TAGORE ROAD INTO KASHMIR AVE, RIGHT MARCELLINE DRIVE INTO RIGHT BROCKDALE ROAD, LEFT TO WILTSHIRE, LEFT TO HANS DETTMAN HIGHWAY IN REVERSE WITH PASSENGERS TO CHATSWORTH.



## transport

Department:  
Transport  
Province of KwaZulu-Natal

## GAZETTE

LGKZNG44-2020-FEB

REGION: ALL

1) <b>Application Number:</b> APP0121919	2) <b>Gazette Number:</b> LGKZNG44-2020-FEB
3) <b>Applicant:</b> TM DLUDLA <b>ID NO.</b> 7509126209082 <b>Association:</b> NOT AVAILABLE	4) <b>Applicant Address:</b> 183 BERE A ROAD DURBAN 4001
5) <b>Existing Licence Holder:</b> NOT APPLICABLE <b>ID NO.</b> NOT APPLICABLE	6) <b>Existing Licence Holder Address:</b> NOT APPLICABLE
7) <b>Type of application:</b> NEW OPERATING LICENCE	8) <b>Operating Licence Number:</b> NOTAVAILABLE
9) <b>Vehicle Type:</b> OTHER	10) 1 X 18 (SEATED) + 0 (STANDING)
11) <b>Region:</b> UMGUNGUNDLOVU	
12.1	<p>KZPRERC2817659 - SCHOLARS AND THEIR PERSONAL EFFECTS: 183 BERE A ROAD TO PALMIET PRIMARY SCHOOL STARTING POINT OF BERE A ROAD 183 STARTING TIME 5:00AM I DRIVE ON BERE A ROAD AND AT 6:15AM I PICK UP AT 169 BRYSTON FLAT I CONTINUE ON THE SAME ROAD AND AT THE ROBOT I TURN RIGHT I GO STRAIGHT ON BERE A ROAD AND AT 6:20AM I PICK UP AT 56 WINDAO FLAT PROCEED ON BERE A ROAD AT THE T-JUNCTION I TURN RIGHT AND JOIN MORO ROAD AND I PICK UP AT 19 CAMELL ROAD AT 6:25AM PROCEED AND TURN LEFT AT THE ROBOT I JOIN UMBILO ROAD AND PICK UP AT 6:30 AT 101 USU BUILDING I CONTINUE STRAIGHT ON UMBILO ROAD I CROSS BERE A ROAD TO LENCES ROAD AND JOIN JULIUS NYERERE I PICK UP AT 6:35 PROM DRIVE STRAIGHT AT THE T-JUNCTION I TURN RIGHT AND JOIN BEACH ROAD TO UMGENI ROAD AT 6:47AM I PICK UP ON 96 MANSELE I JOIN GREY STREET TO BROAD ROAD STRAIGHT TO ST GEORGE AT 6:50AM I PICK UP AT CITI LIFE FLAT AND PICK UP AT PALM BAY BUILDING AND PICK UP AT 4 PALMBOY AT 6:55AM, I CONTINUE WITH ST GEORGE ROAD AND JOIN SMITH STREET I DRIVE STRAIGHT TO BERE A ROAD AND JOIN SMUTS HIGHWAY ROAD AND FELIX DLAMINI ROAD AND GARTH ROAD AND ALSO JOIN RANGLES ROAD AND CLARE ROAD END AT PALMIET PRIMARY SCHOOL AT 7:20AM.</p>



## transport

Department:  
Transport  
Province of KwaZulu-Natal

## GAZETTE

LGKZNG44-2020-FEB

REGION: ALL

1) <b>Application Number:</b> APP0121924	2) <b>Gazette Number:</b> LGKZNG44-2020-FEB
3) <b>Applicant:</b> AP HADEBE <b>ID NO.</b> 8206246267087 <b>Association:</b> AMANGWE-BHEKUZULU TAXI ASSOCIATION	4) <b>Applicant Address:</b> PO BOX 275 ESTCOURT 3310
5) <b>Existing Licence Holder:</b> NOT APPLICABLE <b>ID NO.</b> NOT APPLICABLE	6) <b>Existing Licence Holder Address:</b> NOT APPLICABLE
7) <b>Type of application:</b> NEW OPERATING LICENCE	8) <b>Operating Licence Number:</b> NOTAVAILABLE
9) <b>Vehicle Type:</b> MINIBUS	10) 1 X 15 (SEATED) + 0 (STANDING)
11) <b>Region:</b> UTHUKELA	
12.1	2001A12202EF00053914 - LOSKOP TO WINTERTON FROM AMANGWE TRIBAL COURT (TAXI RANK), TAKE LEFT JOIN R0, LOADING AND OFF LOADING, TURN RIGHT TO R600, STRAIGHT TO WINTERTON, LOADING AND OFFLOADING, LOADING AT WINTERTON AND RETURN ALONG THE SAME ROUTE.
12.2	2001A12202EN10053927 - LOSKOP TO ESTCOURT FROM DLANGALALA STORE LOSKOP MDUTSHINI JOIN D214 MJWAYELI PRIMARY SCHOOL BHENGU STORE. SAVE MOR STORE, CLINIC JOIN R10 LOADING, BATA SHOE CO. KWAMDAKANE, LOSKOP POLICE STATION, LINDOKUHLE DRYCOTT STORE OFF – LOADING TENISIN MOONILIEGH TURN LEFT JOIN BROOMCLIFF ROAD, TONGAAT, MASONITE TURN RIGHT JOIN ALEXANDRA STREET TURN RIGHT COME TO ESTCOURT. FROM ESTCOURT TAXI RANK TURN LEFT TO PHILIP STREET AND TURN RIGHT TO LOSKOP ROAD R0 TO AMANGWE TAXI RANK AND RETURN.
12.3	2001A12202EN10053928 - LOSKOP TO DRAKENSBURG SUN FROM APPROVED TAXI RANK IN TRIBAL COURT TURN LEFT TO JOIN D128, TURN RIGHT TO CHURIC, SAVEMORE, BONKHULE HIGH SCHOOL, MJUREYELI PRIMARY SCHOOL, BHENGU STORE AND TURN LEFT TO JOIN R600, LOADING AND OFF LOADING AT NESS HOTEL, CHAMPAGNE SPORT, TURN RIGHT TO JOIN SOUTHERN SUN ROAD.
12.4	2202EN2202EN00053932 - CHARTER SERVICE FROM AMANGWE TAXI RANK TO POINTS WITHIN THE PROVINCE OF KZN ONLY. NO PICKING UP OR SETTING DOWN OF PASSENGERS EN ROUTE.



## transport

Department:  
Transport  
Province of KwaZulu-Natal

## GAZETTE

LGKZNG44-2020-FEB

REGION: ALL

1) <b>Application Number:</b> APP0121927	2) <b>Gazette Number:</b> LGKZNG44-2020-FEB
3) <b>Applicant:</b> J BALKISHUN <b>ID NO.</b> 5410205039080 <b>Association:</b> UMZINTO TAXI OWNERS ASSOCIATION	4) <b>Applicant Address:</b> PO BOX10692 UMZINTO KWA ZULU-NATAL KWA-ZULU NATAL 4200
5) <b>Existing Licence Holder:</b> NOT APPLICABLE <b>ID NO.</b> NOT APPLICABLE	6) <b>Existing Licence Holder Address:</b> NOT APPLICABLE
7) <b>Type of application:</b> NEW OPERATING LICENCE	8) <b>Operating Licence Number:</b> 355590
9) <b>Vehicle Type:</b> MINIBUS	10) 1 X 15 (SEATED) + 0 (STANDING)
11) <b>Region:</b> UGU-OGWINI	
12.1	<p>2209WC21004R00053648 - UMZINTO TO DURBAN</p> <p>DEPART FROM UMZINTO TAXI RANK, TURN LEFT INTO UMZINTO OLD MAIN ROAD, TURN LEFT INTO PARK RYNIE- UMZINTO ROAD, TURN LEFT INTO R6129 (PARK RYNIE IXOPO ROAD), TURN LEFT INTO R104, THEN INTO N2 FREEWAY NORTH BOUND, TURN LEFT INTO JOYNER ROAD, TURN RIGHT INTO JEFFELS ROAD, DROP OFF POINT AT THE INTERSECTION OF PROSPECTION ROAD, TURN RIGHT INTO OLD SOUTH COAST ROAD, TURN LEFT INTO PRINCE MCWAYIZENI DRIVE, DROP OFF POINT EZIMBUZINI TAXI RANK, PROCEED ALONG PRINCE MCWAYIZENI DRIVE, TURN RIGHT INTO MANGOSUTHU HIGHWAY, DROP OFF POINT AT THE UMLAZI TEHUIS HOTEL ENTRANCE, PROCEED ALONG SOUTH COAST ROAD, DROP OFF POINT AT S.J.SMITH HOSTEL ENTRANCE, PROCEED ALONG THE SOUTH COAST, DROP OFF POINT AT MEREBANK RAILWAY STATION, PROCEED ALONG SOUTH COAST ROAD, THEN TURN LEFT INTO EDWIN SWALES VC DRIVE, PROCEED TO UMBILO ROAD DROP OFF POINT AT KING EDWARD ENTRANCE, PROCEED ALONG UMBILO ROAD THEN TURN RIGHT INTO GALE STREET, TURN LEFT INTO WARWICK AVENUE, TURN RIGHT INTO THE RANK NQ2900-293 AND OFFLOAD PASSENGERS.</p> <p>(RETURN JOURNEY)</p> <p>DEPART FROM THE TAXI RANK 290-293 WARWICK AVENUE, DURBAN, TURN LEFT INTO WEST STREET, TURN RIGHT INTO PARK STREET AT THE INTERSECTION WITH SMITH STREET, TURN RIGHT INTO SOUTHERN FREEWAY (M), LEFT INTO THE N2 SOUTH BOUND, PROCEED STRAIGHT, TURN LEFT INTO THE R100, TURN RIGHT INTO R120, DROP OFF POINT AT THE GJ CROOKES HOSPITAL ENTRANCE, PROCEED ALONG THE R02, TURN RIGHT INTO R612, DROP OFF AND PICK UP AT UMZINTO PRISON ENTRANCE, TURN RIGHT INTO PARK RYNIE UMZINTO ROAD, TURN RIGHT INTO UMZINTO OLD MAIN ROAD, TURN RIGHT INTO UMZINTO TAXI RANK AND OFF LOAD THE PASSENGERS.</p>
12.2	<p>2209WC22067A10053656 - 9. UMZINTO TO PORT SHEPSTONE</p> <p>FROM UMZINTO TAXI RANK, TURN LEFT INTO OLD MAIN ROAD, TURN LEFT INTO ESPERANZA TO SEZELA ROAD, TURN RIGHT TO (N2) SOUTH BOUNDARY, TURN LEFT INTO R102, DROP OFF ONLY AT HIBBERDENE ALONG R102, DROP OFF ONLY, AT THE INTERSECTION OF R02 PAIRVIEW MISSION UMZUMBE ROAD, DROP OFF ONLY AT THE INTERSECTION OF R102 AND UMZUMBE STATION ROAD, DROP OFF MELVILLE ROAD INTERSECTION AND R102, DROP OFF ONLY AT SOUTH PORT, TURN OFF ALONG R02, DROP OFF ONLY AT THE SEA PARK ALONG R02, TURN RIGHT INTO AKIEN STREET, TURN LEFT INTO NELSON MANDELA DRIVE, TURN RIGHT INTO RYDER ROAD, PROCEED INTO THE RANK, OFFLOAD AND PICK UP.</p> <p>RETURN JOURNEY.</p> <p>FROM PORT SHEPSTONE TAXI RANK, INTO RYDER ROAD, TURN LEFT INTO SHEPSTONE STREET, TURN RIGHT INTO REYNOLD STREET, TURN RIGHT INTO COLLEY STREET, TURN LEFT INTO BAZLEY STREET, LEFT AGAIN INTO R02, TURN RIGHT AGAIN IN N2 FREEWAY NORTH BOUNDARY, TURN LEFT INTO ESPERANZA SEZELA ROAD, DROP OF AT BURTON INTERSECTION OF ESPERANZA SEZELA AND R02, DROP OFF AT KWA NYUSWA AT SHABALALA, DROP OFF AT GLIBHENI DROP OFF AT KWAJIJI JUNCTION, TURN RIGHT INTO UMZINTO OLD MAIN ROAD, TURN RIGHT INTO UMZINTO OLD MAIN ROAD, TURN RIGHT INTO UMZINTO TAXI RANK AND OFF LOAD PASSENGERS.</p>
12.3	<p>2209WC2206LS00053655 - UMZINTO TO PORT ST. JOHNS (FORWARD JOURNEY)</p> <p>DEPART FROM UMZINTO TAXI RANK, TURN LEFT UMZINTO OLD MAIN ROAD, TURN LEFT INTO ESPERANZA SEZELA ROAD, TURN RIGHT INTO N2 FREEWAY SOUTH BOUND, UNTIL END OF FREEWAY, PROCEED ALONG R1, DIRECT TO PORT ST. JOHNS MUNICIPALITY TAXI RANK.</p> <p>(RETURN JOURNEY)</p> <p>DEPART FROM PORT ST. JOHNS TAXI RANK, TURN RIGHT INTO R1, PROCEED STRAIGHT UNTIL THE BEGINNING OF N2 FREEWAY NORTH BOUND, AT SOUTH BROOM, PROCEED ALONG THE N2 FREEWAY, TURN LEFT AT THE SEZELA INTERCHANGE, TURN LEFT AGAIN INTO ESPERANZA SEZELA ROAD, OFF LOAD AT BURTON POINT AND OFF LOAD PASSENGERS AT NYUSWA TURN OFF, OFF LOAD AT SHABALALA POINT, OFF LOAD AT GLIBHENI, OFF LOAD PASSENGERS AT NDLOVINI, OFF LOAD PASSENGERS AT MAHLUBI STORE, OFF LOAD PASSENGERS, BENEVA OFF LOAD PASSENGERS AT PULANGWENI, OFF LOAD PASSENGERS AT CHIBINI, OFF LOAD PASSENGERS AT ESPERANZA, OFF LOAD AT ENGEN GARAGE, OFF LOAD AT FNB AND STANDARD BANK, OFF LOAD PASSENGERS AT KISMET STORE, TURN RIGHT AT UMZINTO TAXI RANK, OFF LOAD PASSENGERS.</p>
12.4	<p>2209WC2206LS00053657 - UMZINTO TO SCOTTBURGH &amp; RETURN.</p> <p>DEPART FROM UMZINTO TAXI RANK, TURN LEFT INTO UMZINTO OLD MAIN ROAD, TURN LEFT INTO UMZINTO PARK RYNIE ROAD, DROP OFF AND PICK UP AT UMZINTO SECONDARY SCHOOL POINT, TURN LEFT INTO COURT ROAD DROP OFF AND PICK UP AT OK FOOD MARKET PROCEED AND TURN LEFT INTO R612 DROP OFF AND PICK UP AT UMZINTO PRISON, PROCEED ALONG R612 PICK UP AND DROP OFF AT KWAMELHLOENTOMBI POINT, PROCEED PICK UP AND DROP OFF AT KWA SMITH TURN OFF, PROCEED PICK UP AND DROP OFF AT ELLINGHAM ESTATES TURN OFF, PROCEED ALONG R612, PICK UP AND DROP OFF AT PENNY ROAD (PARK HILL GARAGE) PROCEED ALONG THE SAME ROAD PICK UP AND DROP OFF AT KARIMS LANE, PICK UP AND DROP OFF AT HOME AFFAIRS TURN OFF, DROP OFF AND PICK UP AT CAFÉ ERICA AND TOTAL GARAGE POINT, DROP OFF AND PICK UP AT RAILWAY STATION, DROP OFF AND PICK UP AT CONVENT ROAD TURN OFF, PROCEED ALONG FIRST STREET PARK RYNIE TURN LEFT INTO MA STREET, BEACH ROAD, DROP OFF AND PICK AT THE PILLAY MARKET, PROCEED ALONG MAIN STREET AT THE INTERSECTION TURN RIGHT INTO R02 DROP OFF AND PICK UP AT MONTANA POINT, PROCEED ALONG R02 DROP OFF AT SCOTTBURGH MALLTURN OFF, DROP OFF AND PICK UP AT GJ CROOKES HOSPITAL, PROCEED ON THE SAME ROAD INTO SCOTTBURGH TAXI RANK.</p>



## transport

Department:  
Transport  
Province of KwaZulu-Natal

## GAZETTE

LGKZNG44-2020-FEB

REGION: ALL

12.5	<p>2209WC2206LS00053659 - UMZINTO TO IFAFA BEACH</p> <p>FROM UMZINTO TAXI RANK TURN LEFT INTO OLD MAIN ROAD UMZINTO. FROM INTERSECTION TURN LEFT ESPERANZA SEZELA ROAD TURN RIGHT TO R102. DROP OFF OR PICK UP BURTON INTERSECTION, DROP OFF / PICK UP / DROP OFF ON PICK UP KWA MAGWAZA JIJI INTERSECTION AND R102 PROCEED ALONG R102 DROP OFF OR PICK UP KWA MAHLOKHOLOKO COMPOUND, PICK UP OR DROP OFF AT INTERSECTION OF R102 AND P560 ROAD (BAZLEY ROAD) DROP OFF OR PICK UP AT INTERSECTION P560 AND LAGOON DRIVE. TURN RIGHT INTO LAGOON DRIVE DROP OFF OR PICK UP AT INTERSECTION OF WATERWOOD HOLIDAY COTTAGES ENTRANCE DROP OFF BAZLEY BEACH CARAVAN CAMPING RESORT.</p> <p>RETURN</p> <p>RETURN ALONG LAGOON DRIVE DROP OFF AND PICK UP WATERWOOD COTTAGES, DROP OFF OR PICK UP P560 LAGOON DRIVE TURN LEFT INTO P560 DROP OFF OR PICK UP AT THE INTERSECTION OF P560 AND R102 (KINGSDALE) TURN LEFT INTO R102 DROP OFF OR PICK UP AT THE BANANA FARM ENTRANCE. RETURN ALONG R102 DROP OFF AND PICK UP AT KWA MAHLOKHOLOKO COMPOUND PROCEED ALONG R102, DROP OFF OR PICK UP KWA BURTON INTERSECTION TURN LEFT TO ESPERANZA SEZELA ROAD DROP OFF AND PICK UP KWA NYUSWA, DROP OFF AND PICK UP AT NDLOVINI, DROP OFF PICK UP KWA JIJI JUNCTION, DROP OFF AND PICK UP KWHLANTI, DROP OFF AND PICK UP AT BENEVA INTERSECTION, DROP OFF AND PICK UP ECHIBINI, DROP OFF AND PICK UP AT ESPERANZA DRIFT STORE TURN OFF DROP OFF AND PICK UP UMZINTO RAILWAY STATION, DROP OFF AT UMZINTO MOTOR GARAGE AND PICK UP TURN RIGHT TO UMZINTO OLD MAIN ROAD AT FNB DROP OFF AND PICK UP PROCEED ALONG MAIN ROAD PICK UP AND DROP OFF UMZINTO TOWN BOARD PROCEED ALONG MAIN ROAD, DROP OFF AT QUICK FITT OR PICK UP DROP OFF OR PICK UP AT KISMET TRADING STORE PICK UP OR DROP OFF AT ADAMS DROP OFF, OR PICK UP AT CURRY BAR, DROP OFF OR PICK UP AT CHECKOUT PROCEED ALONG MAIN ROAD TURN RIGHT INTO THE TAXI RANK. (PICK UP ARE SUBJECT TO CONDITION 3 BELOW)</p>
12.6	<p>2209WC2209WC00053649 - UMZINTO TO GHANDINAGER</p> <p>FROM UMZINTO TAXI RANK, TURN RIGHT INTO UMZINTO OLD MAIN ROAD (P197/1), TURN LEFT INTO UNNAMED ROAD TO RIVERSIDE PARK. DROP OFF AND PICK UP AT THE PARKING AREA ALONG THE UNNAMED ROAD AT RIVERSIDE PARK. TURN RIGHT BACK INTO UNNAMED ROAD AND TURN LEFT INTO OLD MAIN ROAD P197/1. DROP OFF AND PICK UP AT TEMPLE ROAD TURN OFF ALONG THE SAME OLD MAIN ROAD, DROP OFF AND PICK UP AT HAZELWOOD STORE PROCEED ALONG OLD MAIN ROAD, TURN RIGHT INTO FLAMINGO ROAD LEADING TO GHANDINAGER TOWNSHIP, DROP OFF AND PICK UP AT THE INTERSECTION OF NIGHTINGALE ROAD, DROP OFF AND PICK UP AT INTERSECTION OF NIGHTINGALE AND PELICAN ROAD, TURN RIGHT INTO FALCON ROAD DROP OFF AND PICK UP AT INTERSECTION OF FALCON ROAD, DROP OFF AND PICK UP AT THE INTERSECTION OF NIGHTINGALE AND FALCON ROAD, TURN LEFT INTO NIGHTINGALE ROAD, TURN RIGHT INTO FLAMINGO ROAD, DROP OFF AND PICK UP AT THE INTERSECTION OF FLAMINGO AND P197/1 (UMZINTO OLD MAIN ROAD), TURN LEFT INTO P197/1 DROP OFF AND PICK UP AT HAZELWOOD STORE, DROP OFF AND PICK UP TEMPLE ROAD PROCEED ALONG OLD MAIN ROAD P197/1 DROP OFF AND PICK UP AT TURN OFF TO RIVERSIDE PARK PROCEED ALONG THE SAME ROAD AND TURN LEFT INTO UMZINTO TAXI RANK AND DROP PASSENGERS.</p>
12.7	<p>2209WC2209WC00053651 - 4. UMZINTO TO MALANGENI AREA (FORWARD JOURNEY)</p> <p>DEPART FROM THE UMZINTO TAXI RANK, TURN LEFT INTO THE UMZINTO OLD MAIN ROAD, DROP OFF AND PICK UP PASSENGERS AT STANDARD AND FIRST NATIONAL BANKS, TURN LEFT INTO ESPERANZA SEZELA ROAD, DROP AND PICK UP PASSENGERS AT UMZINTO STATION, PROCEED ALONG THE SAME ROAD, DROP AND PICK UP PASSENGERS AT ESPERANZA OLD MILL, DROP AND PICK UP PASSENGERS AT DRIFT STORE, PROCEED ALONG THE SAME ROAD, DROP AND PICK UP PASSENGERS AT D3 INTERSECTION (PLANGWENI), PROCEED ALONG THE SAME ROAD, DROP AND PICK UP PASSENGERS AT EZIMANGWENI, DROP OFF AND PICK UP PASSENGERS AT BENEVA INTERSECTION, DROP AND PICK UP PASSENGERS AT AMAHLUBI STORE (KWAHLANTI), DROP OFF AND PICK UP PASSENGERS AT KWAJIJI INTERSECTION, DROP AND PICK UP PASSENGERS AT NDLOVINI, DROP OFF AND PICK UP PASSENGERS AT GLIBENI INTERSECTION, DROP OFF AND PICK UP PASSENGERS AT SHABALALA POINT, PROCEED ALONG THE SAME ROAD, DROP AND PICK UP AT D3 ON RAMP, PROCEED INTO R102 ROAD, DROP OFF AT N2 SEZELA OFF-RAMP, PROCEED ALONG R102, DROP OFF AND PICK UP PASSENGERS AT OLD SEZELA ROAD INTERSECTION, DROP OFF AND PICK UP AT THE D13 ROAD INTERSECTION, TURN LEFT INTO D13. DROP OFF AND PICK UP AT KWASHANGE LOADING ZONE, PROCEED ALONG D13 ROAD, DROP OFF AND PICK UP AT NKOMBO INTERSECTION THEN TURN RIGHT INTO AN UNNAMED ROAD, PROCEED ALONG THE SAME ROAD, DROP OFF AND PICK UP AT KWAMNGOMA TURN RIGHT INTO D3 ROAD. PROCEED ALONG THE SAME ROAD, PICK UP AND DROP OFF AT MHANGAMKHULU SCHOOL. PROCEED ALONG D13 ROAD UNTIL THE INTERSECTION WITH ESPERANZA SEZELA ROAD, CROSS OVER TO THE UNNAMED ROAD. DROP OFF AND PICK UP AT KWATHUSI, DROP OFF AND PICK UP AT MNGQUBUZENI CIRCLE, PROCEED ALONG THE UNNAMED ROAD. DROP OFF AND PICK UP AT KWAMASITHELA, TURN LEFT INTO BENEVA COMPOUND, DROP OFF AND PICK UP AT MAGUNDENYANA, DROP OFF AND PICK UP AT KWAMTHIYANE. PROCEED ALONG THE UNNAMED ROAD UNTIL BENEVA ESPERANZA SEZELA ROAD INTERSECTION, TURN LEFT INTO ESPERANZA SEZELA ROAD, DROP OFF AND PICK UP AT EZIMANGWENI. DROP OFF AND PICK UP AT PLANGWENI AND ESPERANZA SEZELA ROAD INTERSECTION (PLANGWENI), DROP OFF AND PICK UP AT ECHIBINI, DROP OFF AND PICK UP AT DRIFT STORE TURN OFF. PROCEED ALONG THE SAME ROAD, DROP OFF AND PICK UP AT ESPERANZA LD SUGAR MILL, DROP OFF AND PICK UP AT SOMKHANDI HOSPITAL. DROP OFF AND PICK UP AT UMZINTO STATION, TURN RIGHT INTO UMZINTO OLD MAIN ROAD, DROP OFF AND PICK UP AT STANDARD BANK AND FIRST NATIONAL BANK. DROP OFF AND PICK UP AT KISMET TRADING STORE, DROP OFF AND PICK UP AT CURRY BAR, DROP OFF AND PICK UP AT CHECKOUT. PROCEED ALONG THE SAME ROAD THEN TURN RIGHT INTO UMZINTO TAXI RANK. (PICK UP ARE SUBJECT TO CONDITION 3 BELOW)</p>
12.8	<p>2209WC2209WC00053652 - UMZINTO TO KELSO</p> <p>DEPART FROM UMZINTO TAXI RANK, TURN LEFT UMZINTO OLD MAIN ROAD, TURN LEFT INTO ESPERANZA SEZELA ROAD PROCEED, TURN LEFT INTO D13 ROAD, PROCEED, TURN LEFT INTO R102, DROP OFF AND PICK UP AT SELBOURNE HOTEL GOLF CLUB, DROP AND PICK UP AT UMDONI PARK ENTRANCE, PROCEED AT TEA GARDEN, DROP OFF AND PICK UP AT AIRES NURSERY TURN OFF, PROCEED ALONG R102, DROP OFF AND PICK UP AT KELSO CLINIC SHELTER, PROCEED AND TURN RIGHT INTO KELSO STATION ROAD, DROP OFF AND PICK UP AT THE STATION, PROCEED ALONG THE SAME ROAD AT HAPPY WANDERERS CARAVAN PARK CIRCLE, DROP OFF AND PICK UP PASSENGERS, TURN BACK ALONG STATION ROAD, TURN RIGHT INTO R102, DROP OFF AND PICK UP AT ABRAMS FARM, TURN OFF, PROCEED ALONG R102, DROP OFF AND PICK UP AT ELLINGHAM ESTATE HOLIDAY RESORT, PROCEED, DROP OFF AND PICK UP AT HALFWAY SERVICE STATION, PROCEED RIGHT INTO R612, PROCEED STRAIGHT TO PARK RYNIE STATION, DROP OFF AND PICK UP PASSENGERS</p> <p>RETURN JOURNEY)</p> <p>DEPART FROM PARK RYNIE STATION, TURN LEFT INTO R612, DROP OFF AND PICK UP PASSENGERS, AT PARK RYNIE SERVICE STATION, TURN LEFT INTO R102, DROP OFF AND PICK UP PASSENGERS AT ABRAMS FARMS, PROCEED ALONG R102, DROP OFF AND PICK UP PASSENGERS AT KELSO STATION ROAD, TURN OFF PROCEED ALONG R102, DROP OFF AND PICK UP PASSENGERS AT THE CLINIC SHELTER, DROP OFF AND PICK UP PASSENGERS AT PENNINGTON TEA GARDENS, TURN OFF, PROCEED, TURN RIGHT INTO D13 ROAD, DROP OFF AND PICK UP PASSENGERS AT NKOMBO POINT, PROCEED ALONG D13 ROAD, AT INTERSECTION, TURN RIGHT INTO SEZELA ESPERANZA ROAD, TURN RIGHT AGAIN INTO OLD MAIN ROAD UMZINTO AND TURN RIGHT INTO UMZINTO TAXI RANK</p>
12.9	<p>2209WC2209WC00053653 - UMZINTO TO SHAYAMOYA (FORWARD JOURNEY)</p> <p>DEPART FROM THE UMZINTO TAXI RANK, TURN LEFT AT THE UMZINTO MAIN ROAD, TURN LEFT INTO TOWN BOARD, PROCEED TO SHAYAMOYA ALONG UMZINTO ROAD, OFF LOAD AT THE TOWNSHIP AND RETURN.</p> <p>(RETURN JOURNEY)</p> <p>DEPART FROM SHAYAMOYA TOWNSHIP, PICK UP AT PASSENGERS, TURN LEFT TO TOWN BOARD, OFF LOAD PASSENGERS, TURN RIGHT AND OFF LOAD AT KWIK FIT, OFF LOAD AT KISMET, OFF LOAD AT ADAMS STORE, PROCEED TO UMZINTO AND OFF LOAD AT UMZINTO TAXI RANK AND OFF LOAD PASSENGERS.</p>





## transport

Department:  
Transport  
Province of KwaZulu-Natal

## GAZETTE

LGKZNG44-2020-FEB

REGION: ALL

12.10	2209WC2209WC00053654 - UMZINTO TO LUSIKISIKI.  FORWARD JOURNEY.  DEPART FROM UMZINTO TAXI RANK AND TURN LEFT AT UMZINTO OLD MAIN ROAD, TURN LEFT INTO ESPERANZA SEZELA ROAD, TURN RIGHT INTO R1 FREEWAY SOUTH BOUND UNTIL THE END OF THE FREEWAY AND PROCEED ALONG R1 DIRECT TO LUSIKISIKI MUNICIPALITY TAXI RANK.  RETURN JOURNEY.  DEPART FROM LUSIKISIKI TAXI RANK, TURN RIGHT INTO R1 FREEWAY, PROCEED STRAIGHT UNTIL THE BEGINNING OF R2 FREEWAY NORTH BOUND AT SOUTH BROOM, PROCEED ALONG THE R2 FREEWAY, TURN LEFT AT SEZELA INTER CHANGE, TURN LEFT AGAIN INTO ESPERANZA SEZELA ROAD, OFF LOAD PASSENGERS AT EPULANGWENI, OFF LOAD PASSENGERS AT CHIBINI AND OFF LOAD PASSENGERS AT ESPERANZA, OFF LOAD AT ENGINE GARAGE, OFF LOAD KISMET STORE AND OFF LOAD AT CHECKOUT STORE UMZINTO, PASS ROBOTS, TURN RIGHT, OFF LOAD PASSENGERS AT UMZINTO TAXI RANK.
12.11	2209WC2209WC00053658 - UMZINTO TO DUMISA.  FORWARD JOURNEY.  FROM UMZINTO TAXI RANK, TURN RIGHT INTO UMZINTO OLD MAIN, TURN LEFT INTO RIVERSIDE PARK, DROP OFF AND PICK UP PASSENGERS AT THE PARKING AREA, PROCEED TO THE UMZINTO OLD MAIN ROAD AND TURN LEFT, ALONG THE MAIN ROAD, DROP OFF AND PICK UP PASSENGERS AT TEMPLE ROAD, DROP OFF AND PICK UP PASSENGERS AT HAZELWOOD STORE, PROCEED ALONG THE OLD MAIN ROAD, TURN LEFT INTO D53 ROAD, PROCEED ALONG THE D153 ROAD, THEN DROP OFF AND PICK UP AT KARIMS, PROCEED ALONG D53 ROAD, DROP OFF AND PICK UP AT OQALWENI, PROCEED ALONG THE D153 ROAD THEN DROP OFF AND PICK UP PASSENGERS AT GODENI, DROP OFF AND PICK UP PASSENGERS AT MALUNGISA, DROP OFF AND PICK UP PASSENGERS AT KWA MAKHANYA, PROCEED ALONG THE SAME D53, DROP OFF AND PICK UP AT KWA NGCOBO, PROCEED ON THE SAME ROAD, DROP OFF AND PICK UP AT KWANTOBELA STORE, DROP OFF AND PICK UP PASSENGERS AT KWAMVUBU ESIQWINI, PROCEED ALONG THE SAME ROAD, DROP AND PICK UP PASSENGERS AT KWADUMISA ERINGINI.  FORWARD JOURNEY.  PICK UP AND DROP OFF PASSENGERS AT KWADUMISA ERINGINI, PROCEED ALONG D53 ROAD, PICK UP AND DROP AT KWAMBULU ESIQWINI, PROCEED ALONG THE SAME ROAD, PICK UP AND DROP OFF PASSENGERS AT KWANTOBELA STORE PROCEED, PICK UP AND DROP OFF PASSENGERS AT KWANGCOBO STORE, PROCEED ALONG THE SAME ROAD, PICK UP AND DROP OFF PASSENGERS AT EDIPHWINI RANK, PROCEED ALONG THE SAME ROAD, PICK UP AND DROP OFF PASSENGERS AT KWAMAKHANYA, PROCEED PICK UP AND DROP OFF PASSENGERS AT KWAMALUNGISA, PROCEED PICK UP AND DROP OFF AT OQALWENI, PROCEED AND PICK PASSENGERS AT KARIMS, PROCEED ALONG THE SAME ROAD (D153), TURN RIGHT INTO UMZINTO OLD MAIN ROAD, PICK UP AND DROP OFF PASSENGERS AT HAZELWOOD STORE, PROCEED ALONG THE SAME ROAD, PICK UP AND DROP OFF PASSENGERS AT TEMPLE ROAD, PROCEED ALONG THE OLD MAIN ROAD, TURN RIGHT INTO RIVERSIDE PARK PARKING AREA, DROP OFF AND PICK UP PASSENGERS AND RETURN INTO UMZINTO OLD MAIN ROAD, TURN LEFT INTO UMZINTO TAXI RANK.
12.12	2209WC2209WC00053661 - FROM UMZINTO TAXI RANK TO POINT WITHIN THE PROVINCE OF KZN ONLY. NO PICKING UP OR SETTING DOWN OF PASSENGERS EN ROUTE.
12.13	2209WC31001F10053650 - UMZINTO TO BHIZANA AND RETURN:  DEPART FROM UMZINTO TAXI RANK, TURN LEFT AT UMZINTO OLD MAIN ROAD, TURN LEFT ESPERANZA SEZELA ROAD AND TURN RIGHT INTO FREEWAY SOUTHBOUND UNTIL THE END OF THE FREEWAY PROCEED ALONG R1 DIRECT TO BHIZANA TAXI RANK.  RETURN: DEPART FROM BHIZANA TAXI RANK AND TURN RIGHT INTO R1 FREEWAY PROCEED STRAIGHT UNTIL BEGINNING OF THE R2 FREEWAY NORTH BOUND AT SOUTH BROOM PROCEED ALONG THE R2 FREEWAY, TURN LEFT AT THE SEZELA INTERSECTION, TURN LEFT AGAIN INTO ESPERANZA SEZELA ROAD, OFF LOAD AT BURTON AND OFF LOAD AT NYUSWA, OFF LOAD AT KWA SHABALALA, OFF LOAD AT GILBHEN, OFF LOAD AT NDLOVIN AND OFF LOAD AT MAHLUBI STORE, OFF LOAD AT BHINIVA, OFF LOAD AT EPULANGWENI, OFF LOAD AT CHIBINI, OFF LOAD AT ESPERANZA, OFF LOAD AT ENGINE MOTOR GARAGE, OFF LOAD AT FNB BANK, OFF LOAD AT KISMET STORE AND OFF LOAD AT CHECKOUT STORE, PASS ROBOT TURN RIGHT AT UMZINTO TAXI RANK AND RETURN.



## transport

Department:  
Transport  
Province of KwaZulu-Natal

## GAZETTE

LGKZNG44-2020-FEB

REGION: ALL

1) <b>Application Number:</b> APP0121938	2) <b>Gazette Number:</b> LGKZNG44-2020-FEB
3) <b>Applicant:</b> V NAIDU <b>ID NO.</b> 6611075149086 <b>Association:</b> NOT AVAILABLE	4) <b>Applicant Address:</b> 231 ROYSTON ROAD WILLOTON PIETERMARITZBURG 3200
5) <b>Existing Licence Holder:</b> NOT APPLICABLE <b>ID NO.</b> NOT APPLICABLE	6) <b>Existing Licence Holder Address:</b> NOT APPLICABLE
7) <b>Type of application:</b> NEW OPERATING LICENCE	8) <b>Operating Licence Number:</b> NOTAVAILABLE
9) <b>Vehicle Type:</b> BUS	10) 1 X 57 (SEATED) + 32 (STANDING)
11) <b>Region:</b> UMGUNGUNDLOVU	
12.1	<p>KZPRERC2735143 - CHARTER SERVICE.</p> <p>THE CONVEYANCE OF PASSENGERS WHO HAVE ORGANISED THEMSELVES INTO A GROUP AND THEIR PERSONAL EFFECTS.</p> <p>FROM 231 ROYSTON ROAD WILLOWTON HUB PIETERMARITZBURG SITUATED IN KWA ZULU NATAL TO PRE ARRANGED PICK UP POINTS WITHIN KWA ZULU NATAL AND THEN TO POINTS SITUATED IN THE REPUBLIC OF SOUTH AFRICA AND RETURN.</p>



## transport

Department:  
Transport  
Province of KwaZulu-Natal

## GAZETTE

LGKZNG44-2020-FEB

REGION: ALL

1) <b>Application Number:</b> APP0121939	2) <b>Gazette Number:</b> LGKZNG44-2020-FEB
3) <b>Applicant:</b> MV LANGA <b>ID NO.</b> 6206115628080 <b>Association:</b> DURBAN LINER TAXI ASSOCIATION	4) <b>Applicant Address:</b> P.O. BOX 374 EDENDALE PIETERMARITZBURG 3200
5) <b>Existing Licence Holder:</b> NOT APPLICABLE <b>ID NO.</b> NOT APPLICABLE	6) <b>Existing Licence Holder Address:</b> NOT APPLICABLE
7) <b>Type of application:</b> NEW OPERATING LICENCE	8) <b>Operating Licence Number:</b> NOT AVAILABLE
9) <b>Vehicle Type:</b> MINIBUS	10) 1 X 15 (SEATED) + 0 (STANDING)
11) <b>Region:</b> DURBAN CENTRAL	
12.1	2206LS2206LS00147581 - DURBAN LINER FROM THEATRE LANE, RANK NO. 82 WEST STREET, LEFT INTO RUSSELL STREET, RIGHT INTO ALICE STREET, LEFT INTO ALBERT STREET INTO UMGENI ROAD, NO PICKING UP OF PASSENGERS, INTO NORTH COAST ROAD, RIGHT INTO OLD NORTH COAST ROAD TO RED HILL POST OFFICE, NO PICKING UP OF PASSENGERS AND RETURN ALONG NORTH COAST ROAD, UMGENI ROAD, SOLDIERS WAY, RIGHT INTO QUEEN STREET, RIGHT INTO RUSSELL STREET, LEFT INTO LEOPOLD STREET, RIGHT INTO WARWICK AVENUE, RIGHT INTO ALICE STREET, RIGHT INTO MARKET ROAD, LEFT INTO WEST STREET, LEFT INTO BROOK STREET, RIGHT INTO THEATRE LANE AND PROCEED TO RANK 82.
12.2	220BHH2206LP00198925 - THEATRE LANE TO MAYDON WHARF FROM THEATRE LANE (RANK 82) INTO DR PIXLEY KA SEME STREET (WEST STREET) THEN LEFT INTO JOSEPH NDULI STREET (RUSSEL STREET). PROCEED ALONG JOSEPH NDULI STREET THEN LEFT INTO JULIUS NYERERE AVE (WARWICK AVE) THEN LEFT INTO MARKET ROAD. RIGHT INTO KHUZIMPI SHEZI ROAD (WILLIAMS ROAD). TURN INTO TOMATO HALL TO PICK UP PASSENGERS.  FROM TOMATO HALL IN MARKET ROAD TURN LEFT INTO DR PIXLEY KA SEME ROAD. TURN RIGHT INTO KHUZIMPI SHEZI ROAD. AT THE SECOND SET OF ROBOTS TURN RIGHT AND PROCEED TOWARDS MARGARET MNCADI AVENUE. AT THE ROBOTS UNDER THE M SOUTHERN FREEWAY TURN RIGHT INTO MAYDON ROAD. PROCEED ALONG THIS ROAD AND AT THE SPLIT JUNCTION PROCEED ALONG JOHNSTONE ROAD AND TURN RIGHT INTO CRABTREE ROAD. PROCEED ALONG THIS ROAD AND AT THE INTERSECTION OF SOUTH COAST ROAD AND SOLOMON MAHLANGU DRIVE TURN RIGHT AND RETURN.
12.3	220BHH220BHI00198922 - THEATRE LANE TO SETTLERS NURSES HOME (HUTCHINSON ROAD).  A. FROM THEATRE LANE (RANK 82) INTO DR PIXLEY KA SEME STREET WEST STREET THEN LEFT INTO JOSEPH NDULI STREET (RUSSEL STREET). PROCEED ALONG JOSEPH NDULI STREET THEN LEFT INTO JULIUS NYERERE AVE (WARWICK AVE). THEN LEFT INTO MARKET ROAD. RIGHT INTO KHUZIMPI SHEZI ROAD (WILLIAMS ROAD). TURN INTO TOMATO HALL TO PICK UP PASSENGERS. FROM TOMATO HALL IN MARKET ROAD TURN LEFT INTO DR PIXLEY KA SEME STREET. AT THE FIRST SET OF ROBOTS, TURN RIGHT INTO KHUZIMPI SHEZI ROAD. PROCEED ALONG KHUZIMPI SHEZI ROAD INTO SYDENY ROAD. PROCEED ALONG THIS ROAD AND TURN INTO FARIMOND ROAD. GO UP FARIMOND ROAD WHICH TURNS INTO HILLIER ROAD. AT THE STOP STREET TURN LEFT INTO BARTLE ROAD. THEN TURN RIGHT INTO DIRK UYS STREET. PROCEED ALONG THIS ROAD WHICH TURNS INTO HUTCHINSON ROAD INTO SETGTLER'S NURSES HOME. AT THIS POINT, MAKE A TURN AND RETURN. AS YOU GO DOWN HILLIER ROAD TURN LEFT AT THE ROBOTS INTO UMBILO ROAD. PROCEED ALONG UMBILO ROAD WHICH SPLITS INTO TWO FURTHER DOWN. TAKE THE MAPHALALA STREET, (GALE STREET) ROUTE AND PROCEED ALONG MAGWAZA MAPHALALA STREET INTO JULIUS NYERERE AVE (WARWICK AVE). PROCEED ALONG JULIUS NYERERE AVE AND AT THE SET OF ROBOT UNDER THE FREEWAY BRIDGES, TURN RIGHT INTO JOHANNES NKOSI STREET. PROCEED ALONG JOHANNES NKOSI STREET AND TURN RIGHT INTO SOLDIERS WAY. PROCEED ALONG SOLDIERS WAY AND TURN RIGHT INTO QUEEN STREET. PROCEED ALONG QUEEN STREET AND TURN RIGHT INTO JOSEPH NDULI STREET. AT THE SET OF ROBOTS TURN LEFT INTO JULIUS NYERERE AVE. PROCEED ALONG THIS ROAD INTO MARKET ROAD. AT THE SET OF ROBOTS TURN LEFT INTO DR PIXLEY KA SEME ROAD. AT THE FIRST SET OF ROBOTS, TURN LEFT AND BACK INTO THEATRE LANE.
12.4	220BHH220BHI00198923 - FROM THEATRE LANE TO S.J SMITH HOSTEL (WEMA).  FROM THEATRE LANE (RANK 28) INTO DR PIXLEY KA SEME STREET (WEST STREET) THEN LEFT INTO JOSEPH NDULI STREET (RUSSEL STREET). PROCEED ALONG JOSEPH NDULI STREET THEN LEFT INTO JULIUS NYERERE AVE (WARWICK AVE). THEN LEFT INTO MARKET ROAD. RIGHT INTO KHUZIMPI SHEZI ROAD (WARWICK ROAD) TURN INTO TOMATO HALL TO PICK UP PASSENGERS.  FROM TOMATO HALL IN MARKET ROAD TURN LEFT INTO DR PIXLEY KA SEME ROAD. AT THE ROBOTS TURN RIGHT INTO KHUZIMPI SHEZI ROAD. PROCEED ALONG THIS ROAD INTO SYDENY ROAD. TURN LEFT INTO SARNIA ROAD. PROCEED ALONG THIS ROUTE TO JOIN SOLOMON MAHLANGU DRIVE (EDWIN SWALES DRIVE M7E). AT THE FIRST SET OF ROBOTS TURN RIGHT INTO SOUTH COAST ROAD. PROCEED ALONG SOUTH COAST ROAD INTO CLAIWOOD THEN INTO MOBENI. ALONG SOUTH COAST ROAD YOU'LL COME TO AN ENGEN JABULA SERVICE STATION ON THE RIGHT. AT THIS POINT, MAKE A U TURN AND RETURN BACK.
12.5	220BHH220BHL00198924 - THEATRE LANE TO UMLATHUZANA.  FROM THEATRE LANE (RANK 82) INTO DR PIXLEY KA SEME STREET (WEST STREET) THEN LEFT INTO JOSEPH NDULI STREET (RUSSEL STREET). PROCEED ALONG JOSEPH NDULI STREET THEN LEFT INTO JULIUS NYERERE AVE (WARWICK AVE). THEN LEFT INTO MARKET ROAD RIGHT INTO KHUZIMPI SHEZI ROAD (WILLIAMS ROAD) TURN INTO TOMATO HALL TO PICK UP PASSENGERS.  FROM TOMATO HALL IN MARKET ROAD TURN LEFT INTO DR PIXLEY KA SEME ROAD. PROCEED ALONG THIS ROAD AND TURN RIGHT INTO PARK STREET. PROCEED ALONG PARK STREET AND TURN RIGHT INTO THE CHIEF ALBERT LUTHULI SOUTHERN FREEWAY (M) PROCEED ALONG THIS ROAD AND TAKE THE SOLOMON MAHLANGU DRIVE OFF RAMP. PROCEED ALONG THIS ROUTE TO JOIN SOLOMON MAHLANGU DRIVE (M7W). AT THE SET OF ROBOTS TURN LEFT INTO SOUTH COAST ROAD. PROCEED ALONG SOUTH COAST ROAD INTO CLAIWOOD. WHEN IN CLAIWOOD MAKE A U TURN AT THE INTERSECTION OF SOUTH COAST ROAD AND BLAMEY ROAD AND TURN BACK. PROCEED ALONG SOUTH COAST ROAD AND TURN LEFT INTO SEAWARD ROAD. PICK UP PASSENGERS AND PROCEED ALONG THIS ROAD WHICH TURNS INTO UMLATHUZANA ROAD. PROCEED ALONG UMLATHUZANA ROAD AND TURN LEFT INTO HARDEN ROAD. PROCEED ALONG THIS ROAD INTO THE SEAVIEW INDUSTRIAL AREA. THE ROAD WINDS BACK INTO UMLATHUZANA ROAD. PROCEED TO DROP OFF PASSENGERS AT CO, POUND ROAD AND RETURN TO CONTINUE ALONG THIS ROUTE TOWARDS DEEPDALE ROAD AT DEEPDALE ROAD MAKE A U TURN AND RETURN BACK.



## transport

Department:  
Transport  
Province of KwaZulu-Natal

## GAZETTE

LGKZNG44-2020-FEB

REGION: ALL

1) <b>Application Number:</b> APP0121941	2) <b>Gazette Number:</b> LGKZNG44-2020-FEB
3) <b>Applicant:</b> ATM HLONGWANE <b>ID NO.</b> 7401085762089 <b>Association:</b> UZIMELENI TAXI ASSOCIATION	4) <b>Applicant Address:</b> P O BOX 10026 MERRIVALE KWZULU NATAL 3291
5) <b>Existing Licence Holder:</b> NOT APPLICABLE <b>ID NO.</b> NOT APPLICABLE	6) <b>Existing Licence Holder Address:</b> NOT APPLICABLE
7) <b>Type of application:</b> NEW OPERATING LICENCE	8) <b>Operating Licence Number:</b> LGKZN0403000947
9) <b>Vehicle Type:</b> MINIBUS	10) 1 X 15 (SEATED) + 0 (STANDING)
11) <b>Region:</b> UMGUNGUNDLOVU	
12.1	<p>22068A2202C710051241 - HOWICK TO GREYTOWN</p> <p>FROM BELL STREET TAXI RANK IN HOWICK OPPOSITE HOWICK FALLS GARAGE, TURN LEFT INTO (R103) MAIN STREET, TURN RIGHT INTO (P141) KARKLOOF ROAD AND THEN PROCEED ALONG THIS ROAD TILL PASS GARTMORE FARM TURN OFF, THIRSTLEDOWN COUNTRY HOUSE MBONA ESTAT AND THEN TURN RIGHT AT THE INTERSECTION OF (P141) KARKLOOF ROAD AND (R622) THEN PROCEED ALONG (R622), TURN RIGHT INTO (R74) LEADING TO GREYTOWN AND THEN PROCEED INTO DURBAN ROAD AND TURN RIGHT INTO BELL STREET INTO GREYTOWN LEADING TO TAXI RAN IN BELL STREET NEXT TO K.F.C.</p> <p>RETURN FROM BELL STREET TAXI RANK IN GREYTOWN, TURN LEFT INTO DURBAN ROAD PROCEED INTO (R74) AND THEN OPERATE AS PER FORWARD ROUTE BACK TO BELL STREET TAXI RANK IN HOWICK.</p>
12.2	<p>22068A22068300051236 - HOWICK TO MPOPHOMENI</p> <p>FROM APPROVED TAXI RANK IN HOWICK, SOMME STREET TURN RIGHT INTO HARVARD STREET, TURN RIGHT INTO R03 MAIN STREET AND THEN PASS THE FOLLOWING LOCATIONS SARMOOL, MIDLANDS HOSPITAL (ENKAMBINI), GREENFIELD, ESOKENI AND THEN PROCEED INTO ZEEDERBERG ROAD, TURN RIGHT AT TRAFFIC LIGHTS AT MERRIVALE SHELL SERVICE STATION, TURN RIGHT INTO B17 BOSTON ROAD AND THEN PASS SATAN STORES, TUMBLE ROAD, EMAKANINI, N.P.B. AND THEN TURN RIGHT INTO MANDELA HIGHWAY, TURN RIGHT INTO TAMBO ROAD, TURN LEFT INTO CHRIS HANI HIGHWAY THEN TURN LEFT INTO MHLONGO ROAD AT ST. ANNE TRANSITS TAXI RANK, TURN RIGHT INTO MANDELA HIGHWAY THEN PASS MPOPHOMENI TAXI RANK PROCEED ALONG THE SAME ROAD TILL PASS TRANSITS TAXI RANK AT ANGLICAN CHURCH THEN PROCEED TO EBUMNANDINI, MPOPHOMENI CEMENTARY AND WARD8 (EMASHINGENI).</p> <p>FROM WARD 8 (EMASHINGENI), MPOPHOMENI CEMENTARY AND EBUMNANDINI OPERATE ALONG MANDELA HIGHWAY TILL PASS MPOPHOMENI TAXI RANK AND EMHLANGENI THEN TURN RIGHT INTO (R617) BOSTON ROAD AND THEN FOLLOW FORWARD ROUTE TILL CROSS UMNGENI BRIDGE AND THEN TURN LEFT INTO MORLING STREET, TURN RIGHT INTO SOMME STREET TAXI RANK THEN PROCEED STRAIGHT CROSS HARVARD STREET, BELL STREET AND THEN TURN LEFT INTO MAIN STREET PASS HALFWAY TOYOTA, MINI MARKET, ROMAN CATHOLIC CHURCH, SUNFIELD AND THEN TURN LEFT INTO GREENDALE SHOPPING CENTRE AND THEN RETURN ALONG MAIN STREET TILL TURN LEFT INTO GUSH AVE AT MINI MARKET, TURN RIGHT INTO MARE STREET, TURN RIGHT INTO KARKLOOF ROAD AND PROCEED LEFT INTO MAIN STREET AND TURN RIGHT INTO MORLING STREET AND TURN INTO SOMME STREET TAXI RANK.</p>
12.3	<p>22068322068T10051237 - MPOPHOMENI TO PIETERMARITZBURG</p> <p>FROM MPOPHOMENI TAXI RANK PROCEED INTO MANDELA HIGHWAY, TURN RIGHT INTO (R17) BOSTON ROAD AND THEN PROCEED TILL TURN RIGHT TO JOIN (N3) FREEWAY (EAST BOUND) AND THEN OPERATE AS PER ROUTE 2) TO MASUKWANE TAXI RANK IN PIETERMARITZBURG.</p> <p>FROM MASUKWANE TAXI RANK, TURN LEFT INTO (M70) CHURCH STREET, TURN LEFT TO JOIN (N8) FREEWAY (WEST BOUND) AND THEN PROCEED TILL HOWICK AND UNDERBERG OFF RAMP, AT THE STOP SIGN, TURN LEFT INTO (R17) BOSTON ROAD AND THEN OPERATE AS PER FORWARD ROUTE BACK TO MPOPHOMENI.</p> <p>NB: RESTRICTED FROM PICKING UP ON FORWARD ROUTE BETWEEN CHATTERTON ROAD AND CHURCH STREET, BUT AT SELGRO CENTRE ALONG BOSHOFF STREET, ONLY PICK UP MPOPHOMENI AND INTENDED PASSENGERS ONLY AND CONVEY THEM TO MASUKWANE TAXI RANK FREE OF CHARGE, BUT PASSENGERS TO BE DROPPED OFF ALONG THE ROUTE, ONLY AT THE TAXI STOPS DESIGNATED BY THE MUNICIPALITY.</p>
12.4	<p>22068A22068T10051238 - HOWICK TO HILTON COLLEGE</p> <p>FROM SOMME STREET TAXI RANK IN HOWICK TURN RIGHT INTO HARVARD STREET, TURN RIGHT INTO (R03) MAIN STREET AND THEN OPERATE AS ROUTE (2) TILL CEDARA INTERCHANGE AND TURN INTO (R103) OLD HOWICK ROAD AND TURN LEFT INTO (M80) HILTON AVENUE PASS HILTON CENTRE AND PROCEED TILL HILTON COLLEGE MAIN ENTRANCE.</p> <p>FROM HILTON COLLEGE (MAIN ENTRANCE) PROCEED ALONG (M80) HILTON AVENUE TILL TURN RIGHT INTO (R103) OLD HOWICK ROAD AND TURN LEFT TO JOIN (N3) FREEWAY (WEST BOUND) AND THE PROCEED TILL HOWICK AND UNDERBERG OFF RAMP AT THE STOP SIGN TURN RIGHT INTO ZEEDERBERG ROAD AND THEN OPERATE AS PER FORWARD ROUTE TILL CROSS UMNGENI BRIDGE AND TURN LEFT INTO MORLING STREET, TURN RIGHT INTO SOMME STREET TAXI RANK AND THEN OPERATE AS PER RETURN ROUTE OF (1.1) TO THE AFFECTED AREAS</p>



## transport

Department:  
Transport  
Province of KwaZulu-Natal

## GAZETTE

LGKZNG44-2020-FEB

REGION: ALL

1) <b>Application Number:</b> APP0121943	2) <b>Gazette Number:</b> LGKZNG44-2020-FEB
3) <b>Applicant:</b> FP SITHOLE <b>ID NO.</b> 8303095541082 <b>Association:</b> INTUTHUKO TAXI ASSOCIATION	4) <b>Applicant Address:</b> P O BOX 1595 DUNDEE KWAZULU-NATAL  3000
5) <b>Existing Licence Holder:</b> NOT APPLICABLE <b>ID NO.</b> NOT APPLICABLE	6) <b>Existing Licence Holder Address:</b> NOT APPLICABLE
7) <b>Type of application:</b> NEW OPERATING LICENCE	8) <b>Operating Licence Number:</b> NOTAVAILABLE
9) <b>Vehicle Type:</b> MINIBUS	10) 1 X 15 (SEATED) + 0 (STANDING)
11) <b>Region:</b> AMAJUBA	
12.1	2202BQ2202BQ00054551 - DANNHAUSER TO NEWCASTLE FROM DANNHAUSER TAXI PROCEED ENTER N11, TURN RIGHT PASS BALLENGEICH PASS KILBARCHEN TURN LEFT, PROCEED ENTER ON ALLEN STREET TO TAXI RANK AND RETURN.
12.2	2202BQ2202BQ00054552 - ANNIEVILLE TO NEWCASTLE FROM ANNIEVILLE TAXI RANK, PASS MBABANE, PASS NTEDEKA TURN LEFT AT NTSHANGASE PROCEED TO NINE MILE AND TURN LEFT ENTER ROAD TO UTRECHT PROCEED PASS ROAD FROM MADADENI PASS MATHUKUZA ENTER N1 TURN LEFT PROCEED TO ARBOR PARK TURN RIGHT TO NEWCASTLE ENTER ALLEN STREET TO NEWCASTLE APPROVED TAXI RANK AND RETURN.
12.3	2202BQ2202BQ00054557 - MBABANE TO DANNHAUSER FROM MBABANE TAXI RANK TO DANNHAUSER ENTER STEELDRIFT TURN LEFT PASS HILLTOP FARM TURN LEFT PASS ANNIEVILLE T-JUNCTION PROCEED TO MBABANE.
12.4	2202BQ2202BQ00054576 - ANNIVILLE TO DANNHAUSER FROM APPROVED TAX RANK AT ANNIVILLE RIGHT INTO HILLTOP FARM, RIGHT INTO STEELFIELD AND PROCEED TO DANNHAUSER TAXI RANK AND RETURN.
12.5	2202BQ2202BQ00054585 - CHARTER SERVICE. FROM INTUTHUKO TAXI RANK TO POINT WITHIN THE PROVINCE OF KZN ONLY. NO PICKING UP OR SETTING DOWN OF PASSENGERS EN ROUTE.
12.6	2202BQ2202DH10054553 - DANNHAUSER TO LADYSMITH FROM DANNHAUSER TAXI RANK PROCEED ON MARIE STREET TO N11 TURN LEFT PASS SUNSET HOTEL PASS BLATBACK ENTER LADYSMITH ON ALEN ROAD TURN LEFT TO TAXI RANK AND RETURN.
12.7	2202BQ2206LS10054554 - DANNHAUSER TO DURBAN FROM DANNHAUSER RANK, PROCEED TO N11 TURN LEFT PASS SUNSET HOTEL PASS BLATBACK LUFOR ENTER LADYSMITH TURN LEFT PROCEED TO PIETERS ENTER N11, TURN LEFT PASS COLENZO PASS ESTCOURT ON ULTRA CITY PASS MOOIRIVER PASS TOLLGATE PASS PIETERMARITZBURG PINETOWN ENTER DURBAN ON BEREA ROADTURN LEFT ON ALBERT STREET TO WORBAN STATION TAXI RANK AND RETURN.
12.8	2202BQ2207BP10054548 - DANNHAUSER TO DUNDEE FROM DANNHAUSER TAXI RANK PASS STEELDRIFT ROAD PASS HATTINGSRUIT ENTER DUNDEE ON KARELS ROAD TO DUNDEE TAXI RANK AND RETURN.
12.9	2202BQ2207BP10054556 - NYANYADU TO DUNDEE FROM NYANYADU TAXI RANK TO DUNDEE PASS SHONGWE NEW MINE ENTERS DUNDEE WILSONS STREET TO TAXI RANK.
12.10	2202BQ2207J510054580 - DANNHAUSER TO VRYHEID FROM DANNHAUSER PASSES DUNDEE, PASS TAY SIDE, STRAIGHT TO VRYHEID TAXI RANK AND RETURN.



## transport

Department:  
Transport  
Province of KwaZulu-Natal

## GAZETTE

LGKZNG44-2020-FEB

REGION: ALL

1) <b>Application Number:</b> APP0121944	2) <b>Gazette Number:</b> LGKZNG44-2020-FEB
3) <b>Applicant:</b> V NAIDU <b>ID NO.</b> 6611075149086 <b>Association:</b> NOT AVAILABLE	4) <b>Applicant Address:</b> 231 ROYSTON ROAD WILLOTON PIETERMARITZBURG 3200
5) <b>Existing Licence Holder:</b> NOT APPLICABLE <b>ID NO.</b> NOT APPLICABLE	6) <b>Existing Licence Holder Address:</b> NOT APPLICABLE
7) <b>Type of application:</b> NEW OPERATING LICENCE	8) <b>Operating Licence Number:</b> NOTAVAILABLE
9) <b>Vehicle Type:</b> BUS	10) 1 X 65 (SEATED) + 18 (STANDING)
11) <b>Region:</b> UMGUNGUNDLOVU	
12.1	<p>KZPRERC2735143 - CHARTER SERVICE.</p> <p>THE CONVEYANCE OF PASSENGERS WHO HAVE ORGANISED THEMSELVES INTO A GROUP AND THEIR PERSONAL EFFECTS.</p> <p>FROM 231 ROYSTON ROAD WILLOWTON HUB PIETERMARITZBURG SITUATED IN KWA ZULU NATAL TO PRE ARRANGED PICK UP POINTS WITHIN KWA ZULU NATAL AND THEN TO POINTS SITUATED IN THE REPUBLIC OF SOUTH AFRICA AND RETURN.</p>





## transport

Department:  
Transport  
Province of KwaZulu-Natal

## GAZETTE

LGKZNG44-2020-FEB

REGION: ALL

1)	<b>Application Number:</b> APP0121947	2)	<b>Gazette Number:</b> LGKZNG44-2020-FEB
3)	<b>Applicant:</b> LH KHUZWAYO <b>ID NO.</b> 9411135587087 <b>Association:</b> INTUTHUKO TAXI ASSOCIATION	4)	<b>Applicant Address:</b> PO BOX 1459 DUNDEE 3000
5)	<b>Existing Licence Holder:</b> DM KHUZWAYO <b>ID NO.</b> 5509040680089	6)	<b>Existing Licence Holder Address:</b> PO BOX 3081 NEWCASTLE KWAZULU-NATAL 2940
7)	<b>Type of application:</b> DECEASED TRANSFER	8)	<b>Operating Licence Number:</b> LGKZN0103000051
9)	<b>Vehicle Type:</b> MINIBUS	10)	1 X 13 (SEATED) + 0 (STANDING)
11)	<b>Region:</b> AMAJUBA		
12.1	2202BQ2207BP10054548 - DANNHAUSER TO DUNDEE FROM DANNHAUSER TAXI RANK PASS STEELDRIFT ROAD PASS HATTINGSRUIT ENTER DUNDEE ON KARELS ROAD TO DUNDEE TAXI RANK AND RETURN.		
12.2	2202BQ2202BQ00054557 - MBABANE TO DANNHAUSER FROM MBABANE TAXI RANK TO DANNHAUSER ENTER STEELDRIFT TURN LEFT PASS HILLTOP FARM TURN LEFT PASS ANNIEVILLE T-JUNCTION PROCEED TO MBABANE.		
12.3	2202BQ2202BQ00054551 - DANNHAUSER TO NEWCASTLE FROM DANNHAUSER TAXI RANK PROCEED ENTER N11, TURN RIGHT PASS BALLENGEICH PASS KILBARCHEN TURN LEFT, PROCEED ENTER ON ALLEN STREET TO TAXI RANK AND RETURN.		
12.4	2202BQ2202DH10054553 - DANNHAUSER TO LADYSMITH FROM DANNHAUSER TAXI RANK PROCEED ON MARIE STREET TO N11 TURN LEFT PASS SUNSET HOTEL PASS BLATBACK ENTER LADYSMITH ON ALEN ROAD TURN LEFT TO TAXI RANK AND RETURN.		
12.5	2202BQ2206LS10054554 - DANNHAUSER TO DURBAN FROM DANNHAUSER RANK, PROCEED TO N11 TURN LEFT PASS SUNSET HOTEL PASS BLATBACK LUFOR ENTER LADYSMITH TURN LEFT PROCEED TO PIETERS ENTER N11, TURN LEFT PASS COLENZO PASS ESTCOURT ON ULTRA CITY PASS MOOIRIVER PASS TOLLGATE PASS PIETERMARITZBURG PINETOWN ENTER DURBAN ON BEREA ROADTURN LEFT ON ALBERT STREET TO WORBAN STATION TAXI RANK AND RETURN.		
12.6	2202BQ2207BP10054556 - NYANYADU TO DUNDEE FROM NYANYADU TAXI RANK TO DUNDEE PASS SHONGWE NEW MINE ENTERS DUNDEE WILSONS STREET TO TAXI RANK.		
12.7	2202BQ2202BQ00054576 - ANNIVILLE TO DANNHAUSER FROM APPROVED TAX RANK AT ANNIVILLE RIGHT INTO HILLTOP FARM, RIGHT INTO STEELFIELD AND PROCEED TO DANNHAUSER TAXI RANK AND RETURN.		
12.8	2202BQ2207J510054580 - DANNHAUSER TO VRYHEID FROM DANNHAUSER PASSES DUNDEE, PASS TAY SIDE, STRAIGHT TO VRYHEID TAXI RANK AND RETURN.		
12.9	2202BQ2202BQ00054581 - NYANYADU TO DANNHAUSER FROM NYANYADU, TURN LEFT PROCEEDING TO HILLTOP, TURN RIGHT ENTER MAIN ROAD TO DANNHAUSER, TURN LEFT TO THE RANK AND RETURN SAME ROUTE.		
12.10	2202BQ2202BQ00054582 - KILKILLIE TO DANNHAUSER FROM KILKILLIE PASS ANNIVILLE, PASS HILLTOP, TURN RIGHT TO ENTER MAIN ROAD TO DANNHAUSER, TURN LEFT TO DANNHAUSER STRAIGHT TO PASS RANK AND RETURN ALONG THE SAME ROUTE.		



## transport

Department:  
Transport  
Province of KwaZulu-Natal

## GAZETTE

LGKZNG44-2020-FEB

REGION: ALL

1) <b>Application Number:</b> APP0121950	2) <b>Gazette Number:</b> LGKZNG44-2020-FEB
3) <b>Applicant:</b> LG KHUMALO <b>ID NO.</b> 9501065765081 <b>Association:</b> INTUTHUKO TAXI ASSOCIATION	4) <b>Applicant Address:</b> PO BOX 745 DANNHAUSER 3080
5) <b>Existing Licence Holder:</b> ZJ KHUMALO <b>ID NO.</b> 7012230400085	6) <b>Existing Licence Holder Address:</b> PO BOX 727 DUNDEE KZN KWA-ZULU NATAL 3000
7) <b>Type of application:</b> DECEASED TRANSFER	8) <b>Operating Licence Number:</b> LKNKZN0118810
9) <b>Vehicle Type:</b> NOT AVAILABLE	10) 1 X 15 (SEATED) + 0 (STANDING)
11) <b>Region:</b> AMAJUBA	
12.1	2202BQ2207BP10054548 - DANNHAUSER TO DUNDEE FROM DANNHAUSER TAXI RANK PASS STEELDRIFT ROAD PASS HATTINGSRUIT ENTER DUNDEE ON KARELS ROAD TO DUNDEE TAXI RANK AND RETURN.
12.2	2202BQ2202BQ00054551 - DANNHAUSER TO NEWCASTLE FROM DANNHAUSER TAXI PROCEED ENTER N11, TURN RIGHT PASS BALLENGEICH PASS KILBARCHEN TURN LEFT, PROCEED ENTER ON ALLEN STREET TO TAXI RANK AND RETURN.
12.3	2202BQ2202BQ00054552 - ANNIEVILLE TO NEWCASTLE FROM ANNIEVILLE TAXI RANK, PASS MBABANE, PASS NTENDEKA TURN LEFT AT NTSHANGASE PROCEED TO NINE MILE AND TURN LEFT ENTER ROAD TO UTRECHT PROCEED PASS ROAD FROM MADADENI PASS MATHUKUZA ENTER N1 TURN LEFT PROCEED TO ARBOR PARK TURN RIGHT TO NEWCASTLE ENTER ALLEN STREET TO NEWCASTLE APPROVED TAXI RANK AND RETURN.
12.4	2202BQ2202DH10054553 - DANNHAUSER TO LADYSMITH FROM DANNHAUSER TAXI RANK PROCEED ON MARIE STREET TO N11 TURN LEFT PASS SUNSET HOTEL PASS BLATBACK ENTER LADYSMITH ON ALLEN ROAD TURN LEFT TO TAXI RANK AND RETURN.
12.5	2202BQ2206LS10054554 - DANNHAUSER TO DURBAN FROM DANNHAUSER RANK, PROCEED TO N11 TURN LEFT PASS SUNSET HOTEL PASS BLATBACK LUFOR ENTER LADYSMITH TURN LEFT PROCEED TO PIETERS ENTER N11, TURN LEFT PASS COLENSO PASS ESTCOURT ON ULTRA CITY PASS MOOIRIVER PASS TOLLGATE PASS PIETERMARITZBURG PINETOWN ENTER DURBAN ON BEREA ROAD TURN LEFT ON ALBERT STREET TO WORBAN STATION TAXI RANK AND RETURN.
12.6	2202BQ2207BP10054556 - NYANYADU TO DUNDEE FROM NYANYADU TAXI RANK TO DUNDEE PASS SHONGWE NEW MINE ENTERS DUNDEE WILSONS STREET TO TAXI RANK.
12.7	2202BQ2202BQ00054557 - MBABANE TO DANNHAUSER FROM MBABANE TAXI RANK TO DANNHAUSER ENTER STEELDRIFT TURN LEFT PASS HILLTOP FARM TURN LEFT PASS ANNIEVILLE T-JUNCTION PROCEED TO MBABANE.
12.8	2202BQ2207J510054580 - DANNHAUSER TO VRYHEID FROM DANNHAUSER PASSES DUNDEE, PASS TAY SIDE, STRAIGHT TO VRYHEID TAXI RANK AND RETURN.
12.9	2202BQ2202BQ00054582 - KILKILLIE TO DANNHAUSER FROM KILKILLIE PASS ANNIVILLE, PASS HILLTOP, TURN RIGHT TO ENTER MAIN ROAD TO DANNHAUSER, TURN LEFT TO DANNHAUSER STRAIGHT TO PASS RANK AND RETURN ALONG THE SAME ROUTE.
12.10	2202BQ2202BQ00054585 - CHARTER SERVICE. FROM INTUTHUKO TAXI RANK TO POINT WITHIN THE PROVINCE OF KZN ONLY. NO PICKING UP OR SETTING DOWN OF PASSENGERS EN ROUTE.



## transport

Department:  
Transport  
Province of KwaZulu-Natal

## GAZETTE

LGKZNG44-2020-FEB

REGION: ALL

1) <b>Application Number:</b> APP0121951	2) <b>Gazette Number:</b> LGKZNG44-2020-FEB
3) <b>Applicant:</b> V NAIDU <b>ID NO.</b> 6611075149086 <b>Association:</b> NOT AVAILABLE	4) <b>Applicant Address:</b> 231 ROYSTON ROAD WILLOTON PIETERMARITZBURG 3200
5) <b>Existing Licence Holder:</b> NOT APPLICABLE <b>ID NO.</b> NOT APPLICABLE	6) <b>Existing Licence Holder Address:</b> NOT APPLICABLE
7) <b>Type of application:</b> NEW OPERATING LICENCE	8) <b>Operating Licence Number:</b> NOTAVAILABLE
9) <b>Vehicle Type:</b> BUS	10) 1 X 60 (SEATED) + 0 (STANDING)
11) <b>Region:</b> UMGUNGUNDLOVU	
12.1	<p>KZPRERC2735143 - CHARTER SERVICE.</p> <p>THE CONVEYANCE OF PASSENGERS WHO HAVE ORGANISED THEMSELVES INTO A GROUP AND THEIR PERSONAL EFFECTS.</p> <p>FROM 231 ROYSTON ROAD WILLOWTON HUB PIETERMARITZBURG SITUATED IN KWA ZULU NATAL TO PRE ARRANGED PICK UP POINTS WITHIN KWA ZULU NATAL AND THEN TO POINTS SITUATED IN THE REPUBLIC OF SOUTH AFRICA AND RETURN.</p>



## transport

Department:  
Transport  
Province of KwaZulu-Natal

## GAZETTE

LGKZNG44-2020-FEB

REGION: ALL

1) <b>Application Number:</b> APP0121953	2) <b>Gazette Number:</b> LGKZNG44-2020-FEB
3) <b>Applicant:</b> LH KHUZWAYO <b>ID NO.</b> 9411135587087 <b>Association:</b> INTUTHUKO TAXI ASSOCIATION	4) <b>Applicant Address:</b> PO BOX 1459 DUNDEE 3000
5) <b>Existing Licence Holder:</b> DM KHUZWAYO <b>ID NO.</b> 5509040680089	6) <b>Existing Licence Holder Address:</b> PO BOX 3081 NEWCASTLE KWAZULU-NATAL 2940
7) <b>Type of application:</b> DECEASED TRANSFER	8) <b>Operating Licence Number:</b> LGKZN0103000339
9) <b>Vehicle Type:</b> MINIBUS	10) 1 X 15 (SEATED) + 0 (STANDING)
11) <b>Region:</b> AMAJUBA	
12.1	2202BQ2207BP10054548 - DANNHAUSER TO DUNDEE FROM DANNHAUSER TAXI RANK PASS STEELDRIFT ROAD PASS HATTINGSRUIT ENTER DUNDEE ON KARELS ROAD TO DUNDEE TAXI RANK AND RETURN.
12.2	2202BQ2202BQ00054557 - MBABANE TO DANNHAUSER FROM MBABANE TAXI RANK TO DANNHAUSER ENTER STEELDRIFT TURN LEFT PASS HILLTOP FARM TURN LEFT PASS ANNIEVILLE T-JUNCTION PROCEED TO MBABANE.
12.3	2202BQ2202BQ00054551 - DANNHAUSER TO NEWCASTLE FROM DANNHAUSER TAXI PROCEED ENTER N11, TURN RIGHT PASS BALLENGEICH PASS KILBARCHEN TURN LEFT, PROCEED ENTER ON ALLEN STREET TO TAXI RANK AND RETURN.
12.4	2202BQ2202DH10054553 - DANNHAUSER TO LADYSMITH FROM DANNHAUSER TAXI RANK PROCEED ON MARIE STREET TO N11 TURN LEFT PASS SUNSET HOTEL PASS BLATBACK ENTER LADYSMITH ON ALEN ROAD TURN LEFT TO TAXI RANK AND RETURN.
12.5	2202BQ2206LS10054554 - DANNHAUSER TO DURBAN FROM DANNHAUSER RANK, PROCEED TO N11 TURN LEFT PASS SUNSET HOTEL PASS BLATBACK LUFOR ENTER LADYSMITH TURN LEFT PROCEED TO PIETERS ENTER N11, TURN LEFT PASS COLENZO PASS ESTCOURT ON ULTRA CITY PASS MOOIRIVER PASS TOLLGATE PASS PIETERMARITZBURG PINETOWN ENTER DURBAN ON BEREA ROADTURN LEFT ON ALBERT STREET TO WORBAN STATION TAXI RANK AND RETURN.
12.6	2202BQ2207BP10054556 - NYANYADU TO DUNDEE FROM NYANYADU TAXI RANK TO DUNDEE PASS SHONGWE NEW MINE ENTERS DUNDEE WILSONS STREET TO TAXI RANK.
12.7	2202BQ2207J510054580 - DANNHAUSER TO VRYHEID FROM DANNHAUSER PASSES DUNDEE, PASS TAY SIDE, STRAIGHT TO VRYHEID TAXI RANK AND RETURN.
12.8	2202BQ2202BQ00054582 - KILKILLIE TO DANNHAUSER FROM KILKILLIE PASS ANNIVILLE, PASS HILLTOP, TURN RIGHT TO ENTER MAIN ROAD TO DANNHAUSER, TURN LEFT TO DANNHAUSER STRAIGHT TO PASS RANK AND RETURN ALONG THE SAME ROUTE.
12.9	2202BQ2202BQ00054585 - CHARTER SERVICE. FROM INTUTHUKO TAXI RANK TO POINT WITHIN THE PROVINCE OF KZN ONLY. NO PICKING UP OR SETTING DOWN OF PASSENGERS EN ROUTE.



## transport

Department:  
Transport  
Province of KwaZulu-Natal

## GAZETTE

LGKZNG44-2020-FEB

REGION: ALL

1) <b>Application Number:</b> APP0121954	2) <b>Gazette Number:</b> LGKZNG44-2020-FEB
3) <b>Applicant:</b> M SITHOLE <b>ID NO.</b> 5402170199080 <b>Association:</b> INTUTHUKO TAXI ASSOCIATION	4) <b>Applicant Address:</b> PO BOX 9457 DANNHAUSER KWAZULU- NATAL 3080
5) <b>Existing Licence Holder:</b> NOT APPLICABLE <b>ID NO.</b> NOT APPLICABLE	6) <b>Existing Licence Holder Address:</b> NOT APPLICABLE
7) <b>Type of application:</b> INCREASE IN CARRYING CAPACITY AND COV	8) <b>Operating Licence Number:</b> LGKZN0103001189
9) <b>Vehicle Type:</b> MIDIBUS	10) 1 X 22 (SEATED) + 0 (STANDING)
11) <b>Region:</b> AMAJUBA	
12.1	2202BQ2207BP10054548 - DANNHAUSER TO DUNDEE FROM DANNHAUSER TAXI RANK PASS STEELDRIFT ROAD PASS HATTINGSRUIT ENTER DUNDEE ON KARELS ROAD TO DUNDEE TAXI RANK AND RETURN.
12.2	2202BQ2202BQ00054557 - MBABANE TO DANNHAUSER FROM MBABANE TAXI RANK TO DANNHAUSER ENTER STEELDRIFT TURN LEFT PASS HILLTOP FARM TURN LEFT PASS ANNIEVILLE T-JUNCTION PROCEED TO MBABANE.
12.3	2202BQ2202BQ00054551 - DANNHAUSER TO NEWCASTLE FROM DANNHAUSER TAXI RANK PROCEED ENTER N11, TURN RIGHT PASS BALLENGEICH PASS KILBARCHEN TURN LEFT, PROCEED ENTER ON ALLEN STREET TO TAXI RANK AND RETURN.
12.4	2202BQ2202BQ00054552 - ANNIEVILLE TO NEWCASTLE FROM ANNIEVILLE TAXI RANK, PASS MBABANE, PASS NTEDEKA TURN LEFT AT NTSHANGASE PROCEED TO NINE MILE AND TURN LEFT ENTER ROAD TO UTRECHT PROCEED PASS ROAD FROM MADADENI PASS MATHUKUZA ENTER N11 TURN LEFT PROCEED TO ARBOR PARK TURN RIGHT TO NEWCASTLE ENTER ALLEN STREET TO NEWCASTLE APPROVED TAXI RANK AND RETURN.
12.5	2202BQ2202DH10054553 - DANNHAUSER TO LADYSMITH FROM DANNHAUSER TAXI RANK PROCEED ON MARIE STREET TO N11 TURN LEFT PASS SUNSET HOTEL PASS BLATBACK ENTER LADYSMITH ON ALLEN ROAD TURN LEFT TO TAXI RANK AND RETURN.
12.6	2202BQ2206LS10054554 - DANNHAUSER TO DURBAN FROM DANNHAUSER RANK, PROCEED TO N11 TURN LEFT PASS SUNSET HOTEL PASS BLATBACK LUFORE ENTER LADYSMITH TURN LEFT PROCEED TO PIETERS ENTER N11, TURN LEFT PASS COLENZO PASS ESTCOURT ON ULTRA CITY PASS MOOIRIVER PASS TOLLGATE PASS PIETERMARITZBURG PINETOWN ENTER DURBAN ON BEREA ROAD TURN LEFT ON ALBERT STREET TO WORBAN STATION TAXI RANK AND RETURN.
12.7	2202BQ2207BP10054556 - NYANYADU TO DUNDEE FROM NYANYADU TAXI RANK TO DUNDEE PASS SHONGWE NEW MINE ENTERS DUNDEE WILSONS STREET TO TAXI RANK.
12.8	2202BQ2202BQ00054576 - ANNIVILLE TO DANNHAUSER FROM APPROVED TAX RANK AT ANNIVILLE RIGHT INTO HILLTOP FARM, RIGHT INTO STEELFIELD AND PROCEED TO DANNHAUSER TAXI RANK AND RETURN.
12.9	2202BQ2207J510054580 - DANNHAUSER TO VRYHEID FROM DANNHAUSER PASSES DUNDEE, PASS TAY SIDE, STRAIGHT TO VRYHEID TAXI RANK AND RETURN.
12.10	2202BQ2202BQ00054581 - NYANYADU TO DANNHAUSER FROM NYANYADU, TURN LEFT PROCEEDING TO HILLTOP, TURN RIGHT ENTER MAIN ROAD TO DANNHAUSER, TURN LEFT TO THE RANK AND RETURN SAME ROUTE.
12.11	2202BQ2202BQ00054582 - KILKILLIE TO DANNHAUSER FROM KILKILLIE PASS ANNIVILLE, PASS HILLTOP, TURN RIGHT TO ENTER MAIN ROAD TO DANNHAUSER, TURN LEFT TO DANNHAUSER STRAIGHT TO PASS RANK AND RETURN ALONG THE SAME ROUTE.



## transport

Department:  
Transport  
Province of KwaZulu-Natal

## GAZETTE

LGKZNG44-2020-FEB

REGION: ALL

1) <b>Application Number:</b> APP0121955	2) <b>Gazette Number:</b> LGKZNG44-2020-FEB
3) <b>Applicant:</b> V NAIDU <b>ID NO.</b> 6611075149086 <b>Association:</b> NOT AVAILABLE	4) <b>Applicant Address:</b> 231 ROYSTON ROAD WILLOTON PIETERMARITZBURG 3200
5) <b>Existing Licence Holder:</b> NOT APPLICABLE <b>ID NO.</b> NOT APPLICABLE	6) <b>Existing Licence Holder Address:</b> NOT APPLICABLE
7) <b>Type of application:</b> NEW OPERATING LICENCE	8) <b>Operating Licence Number:</b> NOTAVAILABLE
9) <b>Vehicle Type:</b> BUS	10) 1 X 52 (SEATED) + 0 (STANDING)
11) <b>Region:</b> UMGUNGUNDLOVU	
12.1	<p>KZPRERC2735143 - CHARTER SERVICE.</p> <p>THE CONVEYANCE OF PASSENGERS WHO HAVE ORGANISED THEMSELVES INTO A GROUP AND THEIR PERSONAL EFFECTS.</p> <p>FROM 231 ROYSTON ROAD WILLOWTON HUB PIETERMARITZBURG SITUATED IN KWA ZULU NATAL TO PRE ARRANGED PICK UP POINTS WITHIN KWA ZULU NATAL AND THEN TO POINTS SITUATED IN THE REPUBLIC OF SOUTH AFRICA AND RETURN.</p>





## transport

Department:  
Transport  
Province of KwaZulu-Natal

## GAZETTE

LGKZNG44-2020-FEB

REGION: ALL

1) <b>Application Number:</b> APP0121956	2) <b>Gazette Number:</b> LGKZNG44-2020-FEB
3) <b>Applicant:</b> V NAIDU <b>ID NO.</b> 6611075149086 <b>Association:</b> NOT AVAILABLE	4) <b>Applicant Address:</b> 231 ROYSTON ROAD WILLOTON PIETERMARITZBURG 3200
5) <b>Existing Licence Holder:</b> NOT APPLICABLE <b>ID NO.</b> NOT APPLICABLE	6) <b>Existing Licence Holder Address:</b> NOT APPLICABLE
7) <b>Type of application:</b> NEW OPERATING LICENCE	8) <b>Operating Licence Number:</b> NOTAVAILABLE
9) <b>Vehicle Type:</b> BUS	10) 1 X 51 (SEATED) + 0 (STANDING)
11) <b>Region:</b> UMGUNGUNDLOVU	
12.1	<p>KZPRERC2735143 - CHARTER SERVICE.</p> <p>THE CONVEYANCE OF PASSENGERS WHO HAVE ORGANISED THEMSELVES INTO A GROUP AND THEIR PERSONAL EFFECTS.</p> <p>FROM 231 ROYSTON ROAD WILLOWTON HUB PIETERMARITZBURG SITUATED IN KWA ZULU NATAL TO PRE ARRANGED PICK UP POINTS WITHIN KWA ZULU NATAL AND THEN TO POINTS SITUATED IN THE REPUBLIC OF SOUTH AFRICA AND RETURN.</p>



## transport

Department:  
Transport  
Province of KwaZulu-Natal

## GAZETTE

LGKZNG44-2020-FEB

REGION: ALL

1) <b>Application Number:</b> APP0121959	2) <b>Gazette Number:</b> LGKZNG44-2020-FEB
3) <b>Applicant:</b> □ EL VEA TOURS <b>ID NO.</b> 2018/472609/07 <b>Association:</b> NOT AVAILABLE	4) <b>Applicant Address:</b> 26A CHILTERN ROAD. SHALLCROSS DURBAN 4093
5) <b>Existing Licence Holder:</b> NOT APPLICABLE <b>ID NO.</b> NOT APPLICABLE	6) <b>Existing Licence Holder Address:</b> NOT APPLICABLE
7) <b>Type of application:</b> NEW OPERATING LICENCE	8) <b>Operating Licence Number:</b> NOTAVAILABLE
9) <b>Vehicle Type:</b> OTHER	10) 1 X 0 (SEATED)
11) <b>Region:</b> UMGUNGUNDLOVU	
12.1	<p>KZPRERC2735143 - CHARTER SERVICE.</p> <p>THE CONVEYANCE OF PASSENGERS WHO HAVE ORGANISED THEMSELVES INTO A GROUP AND THEIR PERSONAL EFFECTS.</p> <p>FROM 231 ROYSTON ROAD WILLOWTON HUB PIETERMARITZBURG SITUATED IN KWA ZULU NATAL TO PRE ARRANGED PICK UP POINTS WITHIN KWA ZULU NATAL AND THEN TO POINTS SITUATED IN THE REPUBLIC OF SOUTH AFRICA AND RETURN.</p>



## transport

Department:  
Transport  
Province of KwaZulu-Natal

## GAZETTE

LGKZNG44-2020-FEB

REGION: ALL

1) <b>Application Number:</b> APP0121962	2) <b>Gazette Number:</b> LGKZNG44-2020-FEB
3) <b>Applicant:</b> ND MAKHAYE <b>ID NO.</b> 6903210411087 <b>Association:</b> UZIMELENI TAXI ASSOCIATION	4) <b>Applicant Address:</b> PO BOX1083 HOWICK 3290
5) <b>Existing Licence Holder:</b> LB MAKHAYE <b>ID NO.</b> 6601055489081	6) <b>Existing Licence Holder Address:</b> PO BOX 1083 HOWICK PIETERMARITZBURG 3290
7) <b>Type of application:</b> DECEASED TRANSFER	8) <b>Operating Licence Number:</b> LGKZN0403002312
9) <b>Vehicle Type:</b> MINIBUS	10) 1 X 14 (SEATED) + 0 (STANDING)
11) <b>Region:</b> UMGUNGUNDLOVU	
12.1	<p>22068A22068300051236 - HOWICK TO MPOPHOMENI</p> <p>FROM APPROVED TAXI RANK IN HOWICK, SOMME STREET TURN RIGHT INTO HARVARD STREET, TURN RIGHT INTO R03 MAIN STREET AND THEN PASS THE FOLLOWING LOCATIONS SARMCOL, MIDLANDS HOSPITAL ( ENKAMBINI), GREENFIELD, ESOKENI AND THEN PROCEED INTO ZEEDERBERG ROAD, TURN RIGHT AT TRAFFIC LIGHTS AT MERRIVALE SHELL SERVICE STATION, TURN RIGHT INTO R17 BOSTON ROAD AND THEN PASS SATAN STORES, TUMBLE ROAD, EMAKANINI, N.P.B. AND THEN TURN RIGHT INTO MANDELA HIGHWAY, TURN RIGHT INTO TAMBO ROAD, TURN LEFT INTO CHRIS HANI HIGHWAY THEN TURN LEFT INTO MHLONGO ROAD AT ST. ANNE TRANSITS TAXI RANK, TURN RIGHT INTO MANDELA HIGHWAY THEN PASS MPOPHOMENI TAXI RANK PROCEED ALONG THE SAME ROAD TILL PASS TRANSITS TAXI RANK AT ANGLICAN CHURCH THEN PROCEED TO EBUMNANDINI, MPOPHOMENI CEMENTARY AND WARD8 ( EMASHINGENI).</p> <p>FROM WARD 8 ( EMASHINGENI), MPOPHOMENI CEMENTARY AND EBUMNANDINI OPERATE ALONG MANDELA HIGHWAY TILL PASS MPOPHOMENI TAXI RANK AND EMHLANGENI THEN TURN RIGHT INTO (R17) BOSTON ROAD AND THEN FOLLOW FORWARD ROUTE TILL CROSS UMNGENI BRIDGE AND THEN TURN LEFT INTO MORLING STREET, TURN RIGHT INTO SOMME STREET TAXI RANK THEN PROCEED STRAIGHT CROSS HARVARD STREET, BELL STREET AND THEN TURN LEFT INTO MAIN STREET PASS HALFWAY TOYOTA, MINI MARKET, ROMAN CATHOLIC CHURCH, SUNFIELD AND THEN TURN LEFT INTO GREENDALE SHOPPING CENTRE AND THEN RETURN ALONG MAIN STREET TILL TURN LEFT INTO GUSH AVE AT MINI MARKET, TURN RIGHT INTO MARE STREET, TURN RIGHT INTO KARKLOOF ROAD AND PROCEED LEFT INTO MAIN STREET AND TURN RIGHT INTO MORLING STREET AND TURN INTO SOMME STREET TAXI RANK.</p>
12.2	<p>22068322068T10051237 - MPOPHOMENI TO PIETERMARITZBURG</p> <p>FROM MPOPHOMENI TAXI RANK PROCEED INTO MANDELA HIGHWAY, TURN RIGHT INTO (R17) BOSTON ROAD AND THEN PROCEED TILL TURN RIGHT TO JOIN (N3) FREEWAY (EAST BOUND) AND THEN OPERATE AS PER ROUTE 2) TO MASUKWANE TAXI RANK IN PIETERMARITZBURG.</p> <p>FROM MASUKWANE TAXI RANK, TURN LEFT INTO (M70) CHURCH STREET, TURN LEFT TO JOIN (N8) FREEWAY (WEST BOUND) AND THEN PROCEED TILL HOWICK AND UNDERBERG OFF RAMP, AT THE STOP SIGN, TURN LEFT INTO (R17) BOSTON ROAD AND THEN OPERATE AS PER FORWARD ROUTE BACK TO MPOPHOMENI.</p> <p>NB: RESTRICTED FROM PICKING UP ON FORWARD ROUTE BETWEEN CHATTERTON ROAD AND CHURCH STREET, BUT AT SELGRO CENTRE ALONG BOSHOFF STREET, ONLY PICK UP MPOPHOMENI AND INTENDED PASSENGERS ONLY AND CONVEY THEM TO MASUKWANE TAXI RANK FREE OF CHARGE, BUT PASSENGERS TO BE DROPPED OFF ALONG THE ROUTE, ONLY AT THE TAXI STOPS DESIGNATED BY THE MUNICIPALITY.</p>
12.3	<p>22068A22068T10051238 - HOWICK TO HILTON COLLEGE</p> <p>FROM SOMME STREET TAXI RANK IN HOWICK TURN RIGHT INTO HARVARD STREET, TURN RIGHT INTO (R03) MAIN STREET AND THEN OPERATE AS ROUTE (2) TILL CEDARA INTERCHANGE AND TURN INTO (R103) OLD HOWICK ROAD AND TURN LEFT INTO (M80) HILTON AVENUE PASS HILTON CENTRE AND PROCEED TILL HILTON COLLEGE MAIN ENTRANCE.</p> <p>FROM HILTON COLLEGE (MAIN ENTRANCE) PROCEED ALONG (M80) HILTON AVENUE TILL TURN RIGHT INTO (R03) OLD HOWICK ROAD AND TURN LEFT TO JOIN (N3) FREEWAY (WEST BOUND) AND THE PROCEED TILL HOWICK AND UNDERBERG OFF RAMP AT THE STOP SIGN TURN RIGHT INTO ZEEDERBERG ROAD AND THEN OPERATE AS PER FORWARD ROUTE TILL CROSS UMNGENI BRIDGE AND TURN LEFT INTO MORLING STREET, TURN RIGHT INTO SOMME STREET TAXI RANK AND THEN OPERATE AS PER RETURN ROUTE OF (1.1) TO THE AFFECTED AREAS</p>
12.4	<p>22068A22068A00051961 - CONDITIONS/RESTRICTIONS</p> <p>1. PASSENGERS MAY BE PICKED UP AND/OR SET DOWN ONLY AT DESIGNATED TAXI RANK OR TAXI STOP, WHICH SHALL EXCLUDE BUS STOPS.</p> <p>2. ENTRY OR RANKING ON PRIVATE PROPERTY IS NOT PERMITTED WITHOUT PERMISSION OF THE LANDLORD, A COPY OF WHICH MUST BE SUPPLIED TO THE BOARD BEFORE ISSUE OPERATING LICENCE.</p> <p>3. WITHOUT HAVING ENTERED INTO AN AGREEMENT WITH OTHER OPERATORS ON A COMMON ROUTE, AS CONTEMPLATED BY SECTION 88 (2) (B) OF ACT 22 OF 2000, THE PICKING UP OR SETTING DOWN OF PASSENGERS ON SUCH ROUTE IS NOT PERMITTED. A COPY OF SUCH AGREEMENT MUST BE SUPPLIED TO THE BOARD.</p> <p>4. AT RANKS, WHETHER ON -STREET OR OFF-STREET, ONLY THE TAXIS THAT CAN BE ACCOMMODATED IN THE DEMARCATED AREA MAY OCCUPY THE RANK, EXCESS VEHICLES MUST HOLD ELSEWHERE AT DESIGNATED HOLDING AREAS.</p> <p>5. RANK PERMITS OR LETTERS OF AUTHORITY MUST BE PRODUCED IN RESPECT OF ALL RANKS IN MUNICIPAL ARREARS, IN PARTICULAR MAJOR TOWNS AND CITIES.</p> <p>6. THE ALLOCATION OF ANY ROUTE OR PORTION OF A ROUTE IS SUBJECT TO THE CONDITION THAT IT HAS BEEN APPROVED AND ALLOCATED IN GOOD FAITH AND THAT SUCH ROUTE WILL BE INVALID SHOULD IT TRANSPIRE THAT THE ROUTE OR PORTION THEREOF WILL, OR HAS CAUSED CONFLICT DUE TO IT HAVING BEEN APPROVED BASED ON INCORRECT OR FALSE INFORMATION SUPPLIED TO THE BOARD OR AS A RESULT OF AN ERROR. IN SUCH INSTANCE THE OPERATING LICENCE MUST BE RETURNED TO THE BOARD FOR CORRECTION.</p> <p>7. THE VEHICLE MUST BE COVERED BY MOTOR VEHICLE INSURANCE AS WELL AS PERSONAL LIABILITY INSURANCE.</p>



## transport

Department:  
Transport  
Province of KwaZulu-Natal

## GAZETTE

LGKZNG44-2020-FEB

REGION: ALL

1) <b>Application Number:</b> APP0121964	2) <b>Gazette Number:</b> LGKZNG44-2020-FEB
3) <b>Applicant:</b> NE MIYA <b>ID NO.</b> 5703040867081 <b>Association:</b> JOLIVET TAXI OWNERS ASSOCIATION	4) <b>Applicant Address:</b> P O BOX 351 HIGHFLATS  3306
5) <b>Existing Licence Holder:</b> NOT APPLICABLE <b>ID NO.</b> NOT APPLICABLE	6) <b>Existing Licence Holder Address:</b> NOT APPLICABLE
7) <b>Type of application:</b> NEW OPERATING LICENCE	8) <b>Operating Licence Number:</b> NOTAVAILABLE
9) <b>Vehicle Type:</b> MINIBUS	10) 1 X 13 (SEATED) + 0 (STANDING)
11) <b>Region:</b> SISONKE	
12.1	2100HE22067A00049321 - IMPUNGA TO HIGHFLATS IMPUNGA TO HIGHFLATS FROM APPROVED TAXI RANK IN IMPUNGA, KENTERTON INTO AND ALONG R612 TO HIGHFLATS TAXI RANK AND RETURN WITH OWN PASSENGERS. (DROP AND PICK UP AT MACKENZIE KNOGHKAR MASHU, STUARTVILLE, HLUTANKUNGU, GOXE NKAWINI, JOLIVET, NJANE R, SJAHI, KENTERTON, IMPUNGA.
12.2	22067A21004R10049326 - NYAVINI TO DURBAN FROM APPROVED TAXI RANK IN NYAVINI, PASSING THROUGH FLANTCHI HLONGWA, MNGOMENI, ARD STORE, BHEKIZIWE SGHAKAZILE, OGDWENI, MA SHANELA, JABULANE, UMHLAKLANEB, ALONG DIST ROAD D20 TO TURN LEFT IN JOLIVET AND TAKE R612. DROP ONLY AND PROCEED STRAIGHT TURN RIGHT INTO UMZINTO (DROP ONLY) AND BACK INTO R612. TURN LEFT AT PARK RYNIE INTO R2 FREEWAY, AND PROCEED DIRECT INTO M4/ALBERT LUTHULI HIGHWAY, LEFT INTO SMITH STREET, RIGHT INTO WARWICK AVENUE TO RANK 292 C ON WARWICK AVENUE AND RETURN, LEFT INTO WEST STREET, RIGHT PARK STREET, RIGHT TO JOIN M4/ALBERT LUTHULI HIGHWAY, INTO THE SOUTH COAST FREEWAY (R2) AND PROCEED TO NYAVINI ALONG THE FORWARD ROUTE IN REVERSE.
12.3	22067A22067A00049322 - IMPUNGA TO UMZINTO FROM APPROVED TAXI RANK IN IMPUNGA, KENTERTON INTO AND ALONG R612 (DROP ONLY) STRAIGHT INTO UMZINTO AND RETURN ALONG THE SAME ROUTE WITH PASSENGERS. START DROPPING IN KENTERTON, IMPUNGA SJAHI, NJANE R, JOLIVET, NKAWINI, GOXE HLUTANKUNGU, NGU, AND STUARTVILLE.
12.4	22067A22067A00049327 - NYAVINI TO UMZINTO: FROM APPROVED TAXI RANK IN NYAVINI PASSING THROUGH, FLANTCHI, HLONGWA, OGDWENI, MASHANELA, JABULANI, UMHLAHLANE ALONG DIST ROAD D20, TURN LEFT IN JOLIVET AND TAKE R612 (DROP ONLY) PROCEED STRAIGHT, TURN RIGHT INTO UMZINTO AND WAIT FOR OWN PASSENGERS AND RETURN ALONG R612. TURN LEFT INTO JOLIVET INTO D20 STRAIGHT TO NYAVINI, PASSING THROUGH FLENCHI, HLONGWA, MNGOMENI, ARD STORE, BHEKIZIWE SGHAKAZILE, MHLAHLANE.
12.5	2206LS2206LS00050317 - CONDITIONS: 1. PASSENGERS MAY BE PICKED UP AND/OR SET DOWN ONLY AT DESIGNATED TAXI RANK OR TAXI STOP, WHICH SHALL EXCLUDE BUS STOPS. 2. ON THE INBOUND TRIP TO DURBAN, NO PASSENGERS MAY BE PICKED UP END ROUTE FROM ENTERING ROAD R612, UNTIL REACHING THE WARWICK AVENUE RANK NO292C TAXI RANK. 3. ON THE RETURN TRIP TO JOLIVET, NO PASSENGERS MAY BE SET DOWN UNTIL LEAVING ROAD R612. 4. ENTRY OR RANKING ON PRIVATE PROPERTY IS NOT PERMITTED WITHOUT WRITTEN PERMISSION OF THE LANDLORD, A COPY OF WHICH MUST BE SUPPLIED TO THE BOARD. 5. WITHOUT HAVING ENTERED INTO AN AGREEMENT WITH OTHER OPERATORS ON A COMMON ROUTE, AS CONTEMPLATED BY SECTION 88(2)(B) OF ACT 22 OF 2000, THE PICKING UP OR SETTING DOWN OF PASSENGERS ON SUCH ROUTE IS NOT PERMITTED. A COPY OF SUCH AGREEMENT MUST BE SUPPLIED TO THE BOARD. 6. AT RANKS, WHETHER ON - STREET OR OFF - STREET, ONLY THE TAXIS THAT CAN BE ACCOMMODATED IN THE DEMARCATED AREA MAY OCCUPY THE RANK, EXCESS VEHICLES MUST HOLD ELSEWHERE AT DESIGNATED HOLDING AREAS. 7. RANK PERMITS OR LETTERS OF AUTHORITY MUST BE PRODUCED IN RESPECT OF ALL RANKS IN MUNICIPAL AREAS, IN PARTICULAR MAJOR TOWNS AND CITIES SUCH AS DURBAN AND UMZINTO. 8. THE ALLOCATION OF ANY ROUTE OR PORTION OF A ROUTE IS SUBJECT TO THE CONDITION THAT IT HAS BEEN APPROVED AND ALLOCATED IN GOOD FAITH AND THAT SUCH ROUTE WILL BE INVALID SHOULD IT TRANSPIRE THAT THE ROUTE OR PORTION THEREOF WILL, OR HAS CAUSED CONFLICT DUE TO IT HAVING BEEN APPROVED BASED ON INCORRECT OR FALSE INFORMATION SUPPLIED TO THE BOARD OR AS A RESULT OF AN ERROR. IN SUCH INSTANCE THE OPERATING LICENCE MUST BE RETURNED TO THE BOARD FOR CORRECTION. 9. THE VEHICLE MUST BE COVERED BY MOTOR VEHICLE INSURANCE AS WELL AS PERSONAL LIABILITY INSURANCE



## transport

Department:  
Transport  
Province of KwaZulu-Natal

## GAZETTE

LGKZNG44-2020-FEB

REGION: ALL

1) <b>Application Number:</b> APP0121965	2) <b>Gazette Number:</b> LGKZNG44-2020-FEB
3) <b>Applicant:</b> V NAIDU <b>ID NO.</b> 6611075149086 <b>Association:</b> NOT AVAILABLE	4) <b>Applicant Address:</b> 231 ROYSTON ROAD WILLOTON PIETERMARITZBURG 3200
5) <b>Existing Licence Holder:</b> NOT APPLICABLE <b>ID NO.</b> NOT APPLICABLE	6) <b>Existing Licence Holder Address:</b> NOT APPLICABLE
7) <b>Type of application:</b> NEW OPERATING LICENCE	8) <b>Operating Licence Number:</b> NOTAVAILABLE
9) <b>Vehicle Type:</b> BUS	10) 1 X 64 (SEATED) + 0 (STANDING)
11) <b>Region:</b> UMGUNGUNDLOVU	
12.1	<p>KZPRERC2735143 - CHARTER SERVICE.</p> <p>THE CONVEYANCE OF PASSENGERS WHO HAVE ORGANISED THEMSELVES INTO A GROUP AND THEIR PERSONAL EFFECTS.</p> <p>FROM 231 ROYSTON ROAD WILLOWTON HUB PIETERMARITZBURG SITUATED IN KWA ZULU NATAL TO PRE ARRANGED PICK UP POINTS WITHIN KWA ZULU NATAL AND THEN TO POINTS SITUATED IN THE REPUBLIC OF SOUTH AFRICA AND RETURN.</p>



## transport

Department:  
Transport  
Province of KwaZulu-Natal

## GAZETTE

LGKZNG44-2020-FEB

REGION: ALL

1) <b>Application Number:</b> APP0121966	2) <b>Gazette Number:</b> LGKZNG44-2020-FEB
3) <b>Applicant:</b> PC KHUMALO <b>ID NO.</b> 7410170292084 <b>Association:</b> MADADENI TAXI OWNERS ASSOCIATION	4) <b>Applicant Address:</b> P.O BOX 141955 MADADENI 2951
5) <b>Existing Licence Holder:</b> KH KHUMALO <b>ID NO.</b> 5512105484082	6) <b>Existing Licence Holder Address:</b> P O BOX 60832 MADADENI MADADENI KWA-ZULU NATAL 2951
7) <b>Type of application:</b> DECEASED TRANSFER AND NEW OPERATING LICENCE	8) <b>Operating Licence Number:</b> LKNKZN0128128
9) <b>Vehicle Type:</b> MINIBUS	10) 1 X 15 (SEATED) + 0 (STANDING)
11) <b>Region:</b> AMAJUBA	
12.1	2202BR2202BR00057620 - MADADENI (JOBSTOWN / EMASONDEZA) TO MADADENI  FROM KWADANISA STOP JOBSTOWN, TURN RIGHT ON ROAD D1335, VIA ZUKA TRUST FARM, TURN LEFT JOBSTOWN SCHOOL AND ISIKHALISEZWE S. PRIMARY SCHOOL, PROCEED ACROSS THEKU RIVIA MASKRAAL PROCEED STRAIGHT, ENTER SECTION MADADENI, TURN RIGHT AT ISCOR HOSTEL, VIA ISCOR HOSTEL (INGQAYI HOSTEL) PROCEED STRAIGHT TURN LEFT AT EMATSHENI AMHLOPHE, TURN RIGHT AT CORNER HOUSE KWAMDLALOSE PROCEED STRAIGHT TURN LEFT SHOPRITE CHECKERS ENTER CHECKERS APPROVED TAXI RANK OFF-LOAD AND RETURN WITH SAME ROUTE TO MASONDEZA. ALTERNATIVE ROUTE FROM KWAMDLALOSE CORNER HOUSE PROCEED STRAIGHT VIA CHECKERS SHOPPING CENTER, VIA SECTION3 CLINIC, TURN RIGHT AT ROAD INTERSECTION PROCEED STRAIGHT VIA KWASIBALI TURN LEFT AT METHODIST CHURCH PROCEED STRAIGHT VIA SECTION 1 TAXI RANK VIA EKHUZANI, VIA EMBONGOLWENI, VIA BP GARAGE, VIA IKHWEZI SECTION, VIA MADADENI POLICE STATION AT THE ROBOT TURN LEFT PROCEED STRAIGHT ENTER MAGISTRATE AND WELFARE OFFICE PARKING AND LOAD / OFFLOAD. RETURN THE SAME ROUTE TO MADADENI CHECKERS.
12.2	2202BR2202BR00057621 - MADADENI TO MADADENI (SIBHASHA KILBARCHAN)  FROM NEWCASTLE TAXI RANK, TURN LEFT INTO TERMINUS STREET, TURN RIGHT AT VOORTREKKER STREET, TURN LEFT AT KIRKLAND STREET, AND TURN RIGHT AT ALLEN STREET.  ALTERNATIVE:  FROM NEWCASTLE TAXI RANK, TURN RIGHT AT TERMINUS STREET, TURN LEFT AT SUTHERLAND STREET, TURN LEFT AT HOSPITAL VIA PROVINCIAL HOSPITAL NEWCASTLE PRISON TURN RIGHT INTO ALLEN STREET, PROCEED TURN RIGHT INTO N1 LADYSMITH ROAD, TURN RIGHT TO INDIAN VILLAGE RETURN SAME ROUTE ACROSS N1, LEFT INTO KILBARCHEN VILLAGE, TURN LEFT AT 4TH AVENUE RETURN SAME ROUTE TURN LEFT INTO INGAGANE ROAD, TURN LEFT TO KILBARCHEN GOLF CLUB RETURN SAME ROUTE TURN LEFT, AT BUTHELEZI STREET VIA OLD POWERSTATION. PROCEED STRAIGHT INTO INGAGANE TOWNSHIP TURN LEFT INTO INGAGANE CLUB INTO 3RD AVENUE AT INGAGANE TOWNSHIP OFFICE RETURN WITH SAME ROUTE TO MADADENI.  ALTERNATIVE:  ROUTE FROM NEWCASTLE TAXI RANK PROCEED ACROSS TERMINUS STREET, TURN LEFT AT VOORTREKKER STREET, TURN RIGHT AT KIRKLAND STREET, PROCEED STRAIGHT TURN LEFT AT SUTHERLAND STREET VIA PICK N PAY SHOPPING CENTER VIA TECHNIKON SA. TURN LEFT AT HOSPITAL STREET PROCEED STRAIGHT TURN RIGHT ALLEN STREET VIA ARBOR PARK SUBURB, TURN LEFT ENTER N1 TURN RIGHT INTO P483 ROAD TO MADADENI. OSIZWENI AND UTRECHT, TURN RIGHT KARBOCHEM VIA KARBOCHEM PROCEED STRAIGHT VIA ROY POINT CEMETERY, PROCEED STRAIGHT ENTER VEZIBUHLE SETTLEMENT (KNOWN AS EMPONGPONGWENI) RETURN WITH THE SAME ROUTE TO NEWCASTLE APPROVED TAXI RANK. ALTERNATIVE TO ROUTE 1 TURN RIGHT TO BALLANGEIGH AND RETURN AND TURN LEFT TO VEZIBUHLE.
12.3	2202BR2202BS00057622 - MADADENI TO OSIZWENI FROM MADADENI TO OSIZWENI TOWNSHIP FROM MAGISTRATE OFFICE, MADADENI TOWNSHIP, TURN LEFT ENTER ROAD BETWEEN SECTION2 AND MUNICIPALITY OFFICES. TURN RIGHT AT BP GARAGE PROCEED STRAIGHT VIA IMBONGOLWENI CHURCH, VIA KHUZANI SHOPPING CENTRE VIA METHODIST CHURCH. SECTIONS 1 PROCEED STRAIGHT AT FOUR WAY STOP ON ROAD BETWEEN RIVERSIDE HOUSES AND SECTION3 TURN RIGHT AT KWAMABOYA. VIA EHASHINI STOP. VIA ST HOHN CHURCH, TURN RIGHT AT CHECKERS SHOPPING CENTER VIA CLINIC SECTION1, TURN LEFT AT CLINIC, AND PROCEED VIA MADADENI LIBRARY, VIA BEER WHOLESALE DEPOT, VIA MAZIBUYE TESTING STATION. PROCEED STRAIGHT, AT ZENZELE SHOPPING CENTER, TURN RIGHT AND TURN LEFT VIA MADADENI HOSPITAL ROAD BETWEEN SECTION6 AND MADADENI HOSPITAL, TURN LEFT AT AMAZULU HIGH SCHOOL, TURN RIGHT AT ROAD INTERSECTION (ROAD BETWEEN SECTION6 AND SECTION7), VIA MADODA SHOPPING ENTERPRISE, TURN RIGHT AT MADADENI BREWERY VIA MOYOMUHLE TAXI RANK, TURN LEFT AT THE ROBOT ENTER ROAD TO OSIZWENI AND UTRECHT VIA NINE MILE STOP, VIA BLAUBOSCH AREA, TURN RIGHT AT EMPANGENI, TURN LEFT ENTER OSIZWENI TOWNSHIP (SOUTH), PROCEED STRAIGHT VIA QHUBIMFUNDU S. P. SCHOOL AND VIA XOLANI HIGH SCHOOL. TURN RIGHT AT KWAMASHU STOP. TURN LEFT AT MPHAZIMA RESTAURANT AND HLANGANANI SHOPPING CENTRE, PROCEED STRAIGHT, TURN RIGHT AT ROAD INTERSECTION VIA OSIZWENI BUSINESS ARE, VIA POST OFFICE (OSIZWENI) AND S.A.P.S. STATION, TURN LEFT PROCEED STRAIGHT TO TOP TANK, TURN LEFT KWAMBHOKO (SAND SUPPLY DEPOT) VIA LONG HOMES HOUSING, TURN RIGHT AT MATSHEKETSHENI SECTION, VIA KWA BOB SHOPPING CENTRE, AND MASKOPHASINI, TURN LEFT AT DEPOT. ON THE THIRD ROAD FROM KHUZANI SHOPPING CENTRE, TURN RIGHT VIA KWAMAKHANYA SHOPPING CENTER, TURN RIGHT AT KWA VILAKAZI CORNER HOUSE, VIA 5 STAR CENTRE AND FIRE STATION OSIZWENI, AND TURN RIGHT AT T.V. LIQUOR STORE. PROCEED STRAIGHT VIA KAKALASPAN AREA (RURAL AREA) VIA MILLENNIUM CASH STORE. EMPOMPINI RETURN SAME ROUTE TO MADADENI TOWNSHIP.
12.4	2100F52202BQ00057623 - NEWCASTLE TO NEWCASTLE (IMPONDO/BAHLOKAZI)  FROM NEWCASTLE APPROVED TAXI RANK, TURN RIGHT AT TERMINUS STREET, TURN LEFT AT GURTHELAND STREET, TURN RIGHT AT SCOTTS STREET, VIA PICK N PAY SHOPPING CENTRE, PROCEED STRAIGHT VIA CAPRICORNA HOTEL, ENTER BOUNDARY STREET AT LENOXTON TOWNSHIP, PROCEED VIA CALTEX GARAGE (PETROL), VIA RICHVIEW CIVIC HALL, VIA BABS SCRAP YARD, VIA NCANDU COMBINED SCHOOL, TURN LEFT AT CHEMSFORD ROAD, VIA FARMERS ASSOCIATION AUCTION SALE, TURN RIGHT TO ROAD R602 TO EKUSENI YOUTH DEVELOPMENT CENTRE, ENTER CHEMSFORD ROAD, PROCEED STRAIGHT. AT CHEMSFORD DAM, TURN RIGHT INTO ROAD R621 TO BAHLOKAZI HIGH SCHOOL. RETURN WITH THE SAME ROAD R621 FROM HAIGH SCHOOL VIA CHEMSFORD WATER WORKS. RETURN WITH THE SAME ROUTE FROM GIJIMA SCHOOL R621, TURN RIGHT AT CHEMSFORD DAM. RETURN WITH THE SAME ROUTE TO NEWCASTLE APPROVED TAXI RANK.
12.5	2100F52207J510057625 - NEWCASTLE (MADADENI 6) TO VRYHEID FROM NEWCASTLE TAXI RANK AND FROM MADADENI SECTION6 TO VRYHEID FROM NEWCASTLE TAXI RANK IN NEWCASTLE PROCEED STRAIGHT ACROSS TERMINUS STREET, INTO VOORTREKKER STREET, TURN LEFT AT KIRKLAND STREET, TURN RIGHT AT ALLAN STREET (MAIN STREET) PROCEED STRAIGHT VIA ARBOR PARK SUBURBS, TURN LEFT ENTER N1 ROAD PROCEED STRAIGHT, TURN RIGHT INTO P483 PROCEED STRAIGHT TURN LEFT AT CAVERN ROBOT TO (PICK UP POINT) SECTION6 RETURN THE SAME ROAD TO CAVERN ROBOT, TURN LEFT AT ROBOT, ENTER R83 ROAD, VIA OSIZWENI TO UTRECHT, TURN RIGHT AT UTRECHT ROAD INTERSECTION ENTER R84 ROAD PROCEED.
12.6	2100F52202EN10057626 - NEWCASTLE TO ESTCOURT FROM NEWCASTLE APPROVED TAXI RANK, TURN RIGHT AT VOORTREKKER, TURN LEFT TO KIRKLAND STREET, TURN RIGHT ENTER ALLEN STREET, TURN RIGHT TO N1, TURN LEFT TO HELPMKKAR, TURN TO PETERS ROAD, TURN RIGHT TO COLENSE ROAD, TURN LEFT TO R03, ENTER ALEXANDRA ROAD, TURN RIGHT TO HARDING STREET ENTER APPROVED ESTCOURT TAXI RANK. RETURN WITH THE SAME ROUTE TO NEWCASTLE.





## transport

Department:  
Transport  
Province of KwaZulu-Natal

## GAZETTE

LGKZNG44-2020-FEB

REGION: ALL

12.7	2100F52100BF10057627 - NEWCASTLE TO LADYSMITH. FROM NEWCASTLE APPROVED TAXI RANK PROCEED ACROSS TERMINUS STREET ENTER VOORTREKKER STREET TURN LEFT AT KIRKLAND STREET, TURN RIGHT ENTER ALLEN STREET, TURN RIGHT TO N1 JOIN CRAWCHAW STREET, TURN LEFT ENTER LADYSMITH APPROVED TAXI RANK RETURN WITH THE SAME ROUTE TO NEWCASTLE.
12.8	2100F522068T10057628 - NEWCASTLE TO PITERMARITZBURG. FROM NEWCASTLE APPROVED TAXI RANK PROCEED ACROSS TERMINUS STREET, ENTER VOORTREKKER STREET, TURN LEFT TO KIRKLAND STREET TURN RIGHT ENTER ALLEN STREET, TURN LEFT TO N1, TURN LEFT TO HELPMEEKAR ROAD, TURN RIGHT TO PETERS ROAD THROUGH INDUSTRIAL, TURN RIGHT TO COLENSO ROAD, TURN RIGHT TON8, TURN LEFT TO CHURCH STREET, TURN LEFT TO EAST STREET ENTER PIETERMARITZBURG APPROVED TAXI RANK. RETURN WITH THE SAME ROUTE TO NEWCASTLE.
12.9	2100F52206LS10057629 - NEWCASTLE TO DURBAN FROM NEWCASTLE APPROVED TAXI RANK, PROCEED ACROSS TERMINUS STREET, TURN RIGHT AT VOORTREKKER STREET, TURN LEFT INTO KIRKLAND STREET, TURN RIGHT ENTER ALLEN STREET PROCEED STRAIGHT, TURN RIGHT TO N1, TURN LEFT TO HELPMEEKAR, TURN RIGHT TO PETERS ROAD, TURN RIGHT TO COLENSO ROAD, TURN LEFT TO R103, TURN LEFT TO N8, TURN LEFT TO ALICE STREET, TURN LEFT TO ALBERT ROAD TURN RIGHT TO MNGENI ROAD ENTER APPROVED DURBAN TAXI RANK CORNER OF UMNGENI ROAD AND OSBORN ROAD. RETURN WITH THE SAME ROUTE TO NEWCASTLE.
12.10	2202BR2202BR00057631 - MADADENI TO ALL SECTIONS FROM MADADENI SHOPRITE SHOPPING CENTRE TO ALL SECTIONS WITHIN MADADENI TOWNSHIP. PICK AND DROP TO AND FROM AND TURN TO MADADENI SHOPRITE SHOPPING CENTRE.
12.11	2202BQ2100F500057632 - NEWCASTLE TAXI RANK TO NEWCASTLE TOWNLANDS FROM TAXI RANK INTO TERMINUS STREET TURN LEFT AT VOORTREKKER STREET TURN LEFT INTO KIRKLAND STREET, TURN LEFT INTO ALLEN STREET, PROCEED STRAIGHT TURN RIGHT AT DRAKENSBURG DRIVE PROCEED STRAIGHT, VIA MONTE VISTA, TURN LEFT INTO AQUAMARINE DRIVE, TURN RIGHT INTO AMETHYST ROAD PROCEED STRAIGHT TURN RIGHT AT DRAKENSBURG DRIVE, TURN LEFT INTO VICTORIA ROAD PROCEED STRAIGHT VIA AMAJUBA LODGE, CHECKERS SHOPPING CENTRE, TURN RIGHT AT ROBOT INTO ALLEN STREET PICK AND DROP TO AND FROM. RETURN WITH SAME ROUTE TO NEWCASTLE TAXI RANK.
12.12	2100F52207I010057635 - NEWCASTLE TO MONDLO FROM APPROVED TAXI RANK IN NEWCASTLE PROCEED STRAIGHT ACROSS TERMINUS STREET INTO VOORTREKKER STREET, TURN LEFT AT KIRKLAND STREET, TURN RIGHT AT ALLEN STREET PROCEED STRAIGHT, VIA ARBOR PARK SUBURB. TURN LEFT ENTER M1 ROAD, TURN RIGHT INTO P483 ROAD VIA OSIZWENI TO UTRECHT, TURN RIGHT AT UTRECHT ROAD INTERSECTION ENTER ROAD R84 ROAD. PROCEED STRAIGHT AT BLOOD RIVER PROCEED STRAIGHT ACROSS R33 ROAD ENTER P54 ROAD TO NQUTHU, TURN LEFT AT KWAGRACE SHOPPING CENTRE PROCEED STRAIGHT ON THAT ROAD ENTER MONDLO. TURN LEFT TO MONDLO TAXI RANK. RETURN SAME ROUTE TO NEWCASTLE.
12.13	2100F52207GY10057636 - NEWCASTLE TO NQUTHU FROM APPROVES TAXI RANK IN NEWCASTLE PROCEED STRAIGHT ACROSS TERMINUS STREET INTO VOORTREKKER STREET, TURN LEFT AT KIRKLAND STREET, TURN RIGHT AT ALLEN STREET PROCEED STRAIGHT, VIA ARBOR PARK SUBURB. TURN LEFT ENTER M1 ROAD THEN TURN RIGHT INTO P483 ROAD VIA OSIZWENI ROAD TO UTRECHT, TURN RIGHT AT UTRECHT ROAD INTERSECTION ENTER R84 ROAD. PROCEED STRAIGHT AT BLOOD RIVER CROSSROAD PROCEED ACROSS R33 ROAD ENTER P54 ROAD TO NQUTHU APPROVED TAXI RANK DESTINATION, RETURN SAME ROUTE TO NEWCASTLE.
12.14	2202BQ2207J810057637 - NEWCASTLE TO PAULPIETERSBURG FROM NEWCASTLE TAXI RANK, PROCEED STRAIGHT ACROSS TERMINUS STREET INTO VOORTREKKER STREET PROCEED STRAIGHT, TURN LEFT AT KIRKLAND STREET, TURN RIGHT AT ALLEN STREET PROCEED STRAIGHT VIA ARBOR PARK SUBURB, TURN LEFT ENTER N1 ROAD PROCEED STRAIGHT, TURN RIGHT INTO P483 VIA OSIZWENI TO UTRECHT, TURN RIGHT AT UTRECHT ROAD INTERSECTION ENTER R84 ROAD PROCEED STRAIGHT, TURN LEFT AT BLOOD RIVER ENTER R83 ROAD AND R34 PROCEED STRAIGHT TO VRYHEID, TURN LEFT AT STILWATER BP GARAGE PROCEED STRAIGHT ENTER R33 ROAD TO PAULPIETERSBURG TURN RIGHT AT KRUGER STREET PROCEED STRAIGHT ENTER PAULPIETERSBURG TAXI RANK. RETURN SAME ROUTE TO NEWCASTLE.
12.15	2202BQ2207J810057638 - FROM NEWCASTLE TAXI RANK, PROCEED STRAIGHT ACROSS TERMINUS STREET INTO VOORTREKKER STREET PROCEED STRAIGHT, TURN LEFT AT KIRKLAND STREET, TURN RIGHT AT ALLEN STREET PROCEED STRAIGHT VIA ARBOR PARK SUBURB, TURN LEFT ENTER N11 ROAD PROCEED STRAIGHT, TURN RIGHT INTO P483 VIA OSIZWENI TO UTRECHT, TURN RIGHT AT UTRECHT ROAD INTERSECTION ENTER R34 ROAD PROCEED STRAIGHT, TURN LEFT AT BLOOD RIVER ENTER R33 ROAD AND R34 PROCEED STRAIGHT TO VRYHEID, TURN LEFT AT STILWATER BP GARAGE PROCEED STRAIGHT ENTER R33 ROAD TO PAULPIETERSBURG TURN RIGHT AT KRUGER STREET PROCEED STRAIGHT ENTER PAULPIETERSBURG TAXI RANK. RETURN SAME ROUTE TO NEWCASTLE.
12.16	2100F522076I10057639 - NEWCASTLE TO NONGOMA MADADENI TO SECTION 6 IN NEWCASTLE TO NONGOMA. FROM MADADENI SECTION 6 PROCEED STRAIGHT TO CAVAN FARM ROBOT, TURN LEFT ROAD INTERSECTION ENTER R483 ROAD, VIA OSIZWENI TO UTRECHT, TURN RIGHT AT UTRECHT ROAD INTERSECTION ENTER R84 ROAD PROCEED STRAIGHT VIA NHLAZADELO SCHOOL, TURN LEFT AT BLOOD RIVER ENTER R33 AND R34 TO VRYHEID PROCEED STRAIGHT AT CROSS ROADS BEFORE REACHING VRYHEID ON REACHING R84 ROAD PROCEED STRAIGHT VIA BHEKUZULU TOWNSHIP ENTER R69 ROAD LOUWSBURG, PROCEED STRAIGHT VIA DRIEFONTEIN, VIA CORONATION, TURN RIGHT ENTER R618 ROAD VIA NGOME FOREST, VIA BENEDICT HOSPITAL TO NONGOMA TOWN PROCEED STRAIGHT ENTER NONGOMA TAXI RANK, RETURN SAME ROUTE TO MADADENI SECTION 6 AND NEWCASTLE.
12.17	2100F521005B10057640 - NEWCASTLE TO EMPANGENI. FROM MADADENI SECTION 6 AND NEWCASTLE TAXI RANK. FROM NEWCASTLE TAXI RANK PROCEED ACROSS TERMINUS STREET INTO VOORTREKKER STREET, TURN LEFT AT KIRKLAND STREET, TURN RIGHT AT ALLEN STREET PROCEED STRAIGHT VIA ARBOR PARK SUBURB, TURN LEFT INTO N11 ROAD PROCEED STRAIGHT TURN RIGHT TO P483 ROAD VIA BLAUBOSCH OSIZWENI TO UTRECHT, TURN RIGHT AT UTRECHT ROAD INTERSECTION ENTER R34 ROAD PROCEED STRAIGHT TURN LEFT AT BLOODRIVER ENTER R83 ROAD AND R34 PROCEED STRAIGHT VIA STILWATER BP GARAGE ON ROAD TO VRYHEID, TURN RIGHT AT CROSS ROADS BEFORE ENTERING VRYHEID PROCEED ON R84 ROAD VIA VRYHEID PROCEED STRAIGHT VIA MELMOTH, TURN LEFT AT ENKWALINI NDUNDULU AREA PROCEED STRAIGHT ON R84 ENTER EMPANGENI MAIN ROAD TURN RIGHT AT BOXER SHOPPING CENTER ENTER ?A? TAXI RANK EMPANGENI, RETURN SAME ROUTE TO MADADENI SECTION6 NEWCASTLE.
12.18	2202BQ2100HB10057641 - NEWCASTLE TO PONGOLA FROM NEWCASTLE TAXI RANK PROCEED STRAIGHT ACROSS TERMINUS STREET TURN LEFT AT KIRKLAND STREET TURN RIGHT AT ALLEN STREET (MAIN STREET) PROCEED STRAIGHT TO ARBOR PARK SUBURB TURN LEFT ENTER N1 ROAD, PROCEED STRAIGHT TURN RIGHT INTO R483 TO OSIZWENI, UTRECHT TURN RIGHT AT UTRECHT ROAD INTERSECTION ENTER R84 ROAD PROCEED STRAIGHT TURN LEFT AT BLOODRIVER ROAD INTERSECTION ENTER R33 AND R34 PROCEED STRAIGHT TO STILWATER BP GARAGE TURN RIGHT AT CROSS ROAD BEFORE REACHING VRYHEID PROCEED ON R34 TO BHEKUZULU TOWNSHIP ENTER R69 ROAD TO LOUWSBURG TURN LEFT AT ROAD INTERSECTION ENTER R66 ROAD TO MAGUDU, TURN LEFT ENTER N2 ROAD PROCEED STRAIGHT ENTER PONGOLA TAXI RANK RETURN SAME ROUTE TO NEWCASTLE.
12.19	2100F571005R10057656 - NEWCASTLE TO FRANKFORT FROM NEWCASTLE TAXI RANK EXIT WITH VOORTREKKER STREET AND TURN LEFT TO34 KIRKLAND STREET AND TURN LEFT TO31 ALLEN STREET AND TURN LEFT TO ROAD R34 TURN RIGHT TO R103 AND TURN LEFT TO R34 ENTER WITH BACK STREET FRANKFORT WITH RIGHT AND TURN RIGHT NAMAHAADI STREET ENTER INTO APPROVED TAXI RANK IN FRANKFORT AND RETURN USING THE SAME ROUTE.
12.20	2100F52202BQ00057662 - NEWCASTLE TO NORMANDEEN FROM NEWCASTLE TAXI RANK EXIT WITH TERMINUS STREET TURN LEFT WITH SUTHERLAND STREET TURN RIGHT WITH SCOTT STREET TO LENNOXTON WITH ROAD P39 TO NORMANDIEN PICK AND DROP RETURNING USING SAME ROUTE.



## transport

Department:  
Transport  
Province of KwaZulu-Natal

## GAZETTE

LGKZNG44-2020-FEB

REGION: ALL

12.21	2202BQ2207B500057663 - NEWCASTLE TO UTRECHT
	FROM NEWCASTLE TAXI RANK WITH VOORTREKKER STREET TURN LEFT TO 34 KIRKLAND STREET AND TURN LEFT TO 31 ALLEN STREET AND TURN LEFT TO JOIN N11 ROAD TURN RIGHT TO UTRECHT ROAD AND TURN LEFT TO UTRECHT INTO APPROVED TAXI RANK AND RETURN BACK USING THE SAME ROUTE.
12.22	2100F521004P10057664 - NEWCASTLE TO DUNDEE.
	FROM NEWCASTLE APPROVED TAXI RANK PROCEED ACROSS TERMINUS STREET, ENTER VOORTREKKER STREET TURN LEFT TO KIRKLAND STREET, TURN RIGHT ENTER ALLEN STREET, PROCEED TURN LEFT TO N11 PROCEED STRAIGHT TURN LEFT TO R621 VIA NDH ENTER PROCEED STRAIGHT VIA HUTTERNSPRUT TURN LEFT TO DUNDEE ENTER LANDMAN STREET TURN LEFT ENTER DUNDEE APPROVED TAXI RANK RETURN WITH SAME ROUTE TO NEWCASTLE.



## transport

Department:  
Transport  
Province of KwaZulu-Natal

## GAZETTE

LGKZNG44-2020-FEB

REGION: ALL

1) <b>Application Number:</b> APP0121967	2) <b>Gazette Number:</b> LGKZNG44-2020-FEB
3) <b>Applicant:</b> PC KHUMALO <b>ID NO.</b> 7410170292084 <b>Association:</b> MADADENI TAXI OWNERS ASSOCIATION	4) <b>Applicant Address:</b> P.O BOX 141955 MADADENI 2951
5) <b>Existing Licence Holder:</b> KH KHUMALO <b>ID NO.</b> 5512105484082	6) <b>Existing Licence Holder Address:</b> P O BOX 60832 MADADENI MADADENI KWA-ZULU NATAL 2951
7) <b>Type of application:</b> DECEASED TRANSFER AND NEW OPERATING LICENCE	8) <b>Operating Licence Number:</b> LKNKZN0130155
9) <b>Vehicle Type:</b> MINIBUS	10) 1 X 15 (SEATED) + 0 (STANDING)
11) <b>Region:</b> AMAJUBA	
12.1	2202BR2202BR00057620 - MADADENI (JOBSTOWN / EMASONDEZA) TO MADADENI  FROM KWADANISA STOP JOBSTOWN, TURN RIGHT ON ROAD D1335, VIA ZUKA TRUST FARM, TURN LEFT JOBSTOWN SCHOOL AND ISIKHALISEZWE S. PRIMARY SCHOOL, PROCEED ACROSS THEKU RIVIA MASKRAAL PROCEED STRAIGHT, ENTER SECTION MADADENI, TURN RIGHT AT ISCOR HOSTEL, VIA ISCOR HOSTEL (INGQAYI HOSTEL) PROCEED STRAIGHT TURN LEFT AT EMATSHENI AMHLOPHE, TURN RIGHT AT CORNER HOUSE KWAMDLALOSE PROCEED STRAIGHT TURN LEFT SHOPRITE CHECKERS ENTER CHECKERS APPROVED TAXI RANK OFF-LOAD AND RETURN WITH SAME ROUTE TO MASONDEZA. ALTERNATIVE ROUTE FROM KWAMDLALOSE CORNER HOUSE PROCEED STRAIGHT VIA CHECKERS SHOPPING CENTER, VIA SECTION3 CLINIC, TURN RIGHT AT ROAD INTERSECTION PROCEED STRAIGHT VIA KWASIBALI TURN LEFT AT METHODIST CHURCH PROCEED STRAIGHT VIA SECTION 1 TAXI RANK VIA EKHUZANI, VIA EMBONGOLWENI, VIA BP GARAGE, VIA IKHWEZI SECTION, VIA MADADENI POLICE STATION AT THE ROBOT TURN LEFT PROCEED STRAIGHT ENTER MAGISTRATE AND WELFARE OFFICE PARKING AND LOAD / OFFLOAD. RETURN THE SAME ROUTE TO MADADENI CHECKERS.
12.2	2202BR2202BR00057621 - MADADENI TO MADADENI (SIBHASHA KILBARCHAN)  FROM NEWCASTLE TAXI RANK, TURN LEFT INTO TERMINUS STREET, TURN RIGHT AT VOORTREKKER STREET, TURN LEFT AT KIRKLAND STREET, AND TURN RIGHT AT ALLEN STREET.  ALTERNATIVE.  FROM NEWCASTLE TAXI RANK, TURN RIGHT AT TERMINUS STREET, TURN LEFT AT SUTHERLAND STREET, TURN LEFT AT HOSPITAL VIA PROVINCIAL HOSPITAL NEWCASTLE PRISON TURN RIGHT INTO ALLEN STREET, PROCEED TURN RIGHT INTO N1 LADYSMITH ROAD, TURN RIGHT TO INDIAN VILLAGE RETURN SAME ROUTE ACROSS N1, LEFT INTO KILBARCHEN VILLAGE, TURN LEFT AT 4TH AVENUE RETURN SAME ROUTE TURN LEFT INTO INGAGANE ROAD, TURN LEFT TO KILBARCHEN GOLF CLUB RETURN SAME ROUTE TURN LEFT, AT BUTHELEZI STREET VIA OLD POWERSTATION. PROCEED STRAIGHT INTO INGAGANE TOWNSHIP TURN LEFT INTO INGAGANE CLUB INTO 3RD AVENUE AT INGAGANE TOWNSHIP OFFICE RETURN WITH SAME ROUTE TO MADADENI.  ALTERNATIVE.  ROUTE FROM NEWCASTLE TAXI RANK PROCEED ACROSS TERMINUS STREET, TURN LEFT AT VOORTREKKER STREET, TURN RIGHT AT KIRKLAND STREET, PROCEED STRAIGHT TURN LEFT AT SUTHERLAND STREET VIA PICK N PAY SHOPPING CENTER VIA TECHNIKON SA. TURN LEFT AT HOSPITAL STREET PROCEED STRAIGHT TURN RIGHT ALLEN STREET VIA ARBOR PARK SUBURB, TURN LEFT ENTER N1 TURN RIGHT INTO P483 ROAD TO MADADENI, OSIZWENI AND UTRECHT, TURN RIGHT KARBOCHEM VIA KARBOCHEM PROCEED STRAIGHT VIA ROY POINT CEMETERY, PROCEED STRAIGHT ENTER VEZIBUHLE SETTLEMENT (KNOWN AS EMPONGPONGWENI) RETURN WITH THE SAME ROUTE TO NEWCASTLE APPROVED TAXI RANK. ALTERNATIVE TO ROUTE 11 TURN RIGHT TO BALLANGEIGH AND RETURN AND TURN LEFT TO VEZIBUHLE.
12.3	2202BR2202BS00057622 - MADADENI TO OSIZWENI FROM MADADENI TO OSIZWENI TOWNSHIP FROM MAGISTRATE OFFICE, MADADENI TOWNSHIP, TURN LEFT ENTER ROAD BETWEEN SECTION2 AND MUNICIPALITY OFFICES. TURN RIGHT AT BP GARAGE PROCEED STRAIGHT VIA IMBONGOLWENI CHURCH, VIA KHUZANI SHOPPING CENTRE VIA METHODIST CHURCH. SECTIONS 1 PROCEED STRAIGHT AT FOUR WAY STOP ON ROAD BETWEEN RIVERSIDE HOUSES AND SECTIONS 6 TURN RIGHT AT KWAMABOYA. VIA EHASHINI STOP. VIA ST HOHN CHURCH, TURN RIGHT AT CHECKERS SHOPPING CENTER VIA CLINIC SECTION1, TURN LEFT AT CLINIC, AND PROCEED VIA MADADENI LIBRARY, VIA BEER WHOLESALE DEPOT, VIA MAZIBUYE TESTING STATION. PROCEED STRAIGHT, AT ZENZELE SHOPPING CENTER, TURN RIGHT AND TURN LEFT VIA MADADENI HOSPITAL ROAD BETWEEN SECTION6 AND MADADENI HOSPITAL, TURN LEFT AT AMAZULU HIGH SCHOOL, TURN RIGHT AT ROAD INTERSECTION (ROAD BETWEEN SECTION6 AND SECTION7), VIA MADODA SHOPPING ENTERPRISE, TURN RIGHT AT MADADENI BREWERY VIA MOYOMUHLE TAXI RANK, TURN LEFT AT THE ROBOT ENTER ROAD TO OSIZWENI AND UTRECHT VIA NINE MILE STOP, VIA BLAUBOSCH AREA, TURN RIGHT AT EMPANGENI, TURN LEFT ENTER OSIZWENI TOWNSHIP (SOUTH), PROCEED STRAIGHT VIA QHUBIMFUNDU S. P. SCHOOL AND VIA XOLANI HIGH SCHOOL. TURN RIGHT AT KWAMASHU STOP. TURN LEFT AT MPHAZIMA RESTAURANT AND HLANGANANI SHOPPING CENTRE, PROCEED STRAIGHT, TURN RIGHT AT ROAD INTERSECTION VIA OSIZWENI BUSINESS ARE, VIA POST OFFICE (OSIZWENI) AND S.A.P.S. STATION, TURN LEFT PROCEED STRAIGHT TO TOP TANK, TURN LEFT KWAMBHOKO (SAND SUPPLY DEPOT) VIA LONG HOMES HOUSING, TURN RIGHT AT MATSHEKETSHENI SECTION, VIA KWA BOB SHOPPING CENTRE, AND MASKOPHASINI, TURN LEFT AT DEPOT. ON THE THIRD ROAD FROM KHUZANI SHOPPING CENTRE, TURN RIGHT VIA KWAMAKHANYA SHOPPING CENTER, TURN RIGHT AT KWA VILAKAZI CORNER HOUSE, VIA 5 STAR CENTRE AND FIRE STATION OSIZWENI, AND TURN RIGHT AT T.V. LIQUOR STORE. PROCEED STRAIGHT VIA KAKALASPAN AREA (RURAL AREA) VIA MILLENNIUM CASH STORE. EMPOMPINI RETURN SAME ROUTE TO MADADENI TOWNSHIP.
12.4	2100F52202BQ00057623 - NEWCASTLE TO NEWCASTLE (IMPONDO/BAHLOKAZI)  FROM NEWCASTLE APPROVED TAXI RANK, TURN RIGHT AT TERMINUS STREET, TURN LEFT AT GURTHURLAND STREET, TURN RIGHT AT SCOTTS STREET, VIA PICK N PAY SHOPPING CENTRE, PROCEED STRAIGHT VIA CAPRICORNA HOTEL, ENTER BOUNDARY STREET AT LENOXTON TOWNSHIP, PROCEED VIA CALTEX GARAGE (PETROL), VIA RICHVIEW CIVIC HALL, VIA BABS SCRAP YARD, VIA NCANDU COMBINED SCHOOL, TURN LEFT AT CHEMSFORD ROAD, VIA FARMERS ASSOCIATION AUCTION SALE, TURN RIGHT TO ROAD B602 TO EKUSENI YOUTH DEVELOPMENT CENTRE, ENTER CHEMSFORD ROAD, PROCEED STRAIGHT. AT CHEMSFORD DAM, TURN RIGHT INTO ROAD R621 TO BAHLOKAZI HIGH SCHOOL. RETURN WITH THE SAME ROUTE FROM HAIGH SCHOOL VIA CHEMSFORD WATER WORKS. RETURN WITH THE SAME ROUTE FROM GIJIMA SCHOOL R621, TURN RIGHT AT CHEMSFORD DAM. RETURN WITH THE SAME ROUTE TO NEWCASTLE APPROVED TAXI RANK.
12.5	2100F52207J510057625 - NEWCASTLE (MADADENI 6) TO VRYHEID FROM NEWCASTLE TAXI RANK AND FROM MADADENI SECTION6 TO VRYHEID FROM NEWCASTLE TAXI RANK IN NEWCASTLE PROCEED STRAIGHT ACROSS TERMINUS STREET, INTO VOORTREKKER STREET, TURN LEFT AT KIRKLAND STREET, TURN RIGHT AT ALLAN STREET (MAIN STREET) PROCEED STRAIGHT VIA ARBOR PARK SUBURBS, TURN LEFT ENTER N1 ROAD PROCEED STRAIGHT, TURN RIGHT INTO P483 PROCEED STRAIGHT TURN LEFT AT CAVERN ROBOT (TO PICK UP POINT) SECTION6 RETURN THE SAME ROAD TO CAVERN ROBOT, TURN LEFT AT ROBOT, ENTER R63 ROAD, VIA OSIZWENI TO UTRECHT, TURN RIGHT AT UTRECHT ROAD INTERSECTION ENTER R64 ROAD PROCEED.
12.6	2100F52202EN10057626 - NEWCASTLE TO ESTCOURT FROM NEWCASTLE APPROVED TAXI RANK, TURN RIGHT AT VOORTREKKER, TURN LEFT TO KIRKLAND STREET, TURN RIGHT ENTER ALLEN STREET, TURN RIGHT TO N1, TURN LEFT TO HELPMKKAR, TURN TO PETERS ROAD, TURN RIGHT TO COLENSE ROAD, TURN LEFT TO R103, ENTER ALEXANDRA ROAD, TURN RIGHT TO HARDING STREET ENTER APPROVED ESTCOURT TAXI RANK. RETURN WITH THE SAME ROUTE TO NEWCASTLE.



## transport

Department:  
Transport  
Province of KwaZulu-Natal

## GAZETTE

LGKZNG44-2020-FEB

REGION: ALL

12.7	2100F52100BF10057627 - NEWCASTLE TO LADYSMITH. FROM NEWCASTLE APPROVED TAXI RANK PROCEED ACROSS TERMINUS STREET ENTER VOORTREKKER STREET TURN LEFT AT KIRKLAND STREET, TURN RIGHT ENTER ALLEN STREET, TURN RIGHT TO N1 JOIN CRAWCHAW STREET, TURN LEFT ENTER LADYSMITH APPROVED TAXI RANK RETURN WITH THE SAME ROUTE TO NEWCASTLE.
12.8	2100F522068T10057628 - NEWCASTLE TO PITERMARITZBURG. FROM NEWCASTLE APPROVED TAXI RANK PROCEED ACROSS TERMINUS STREET, ENTER VOORTREKKER STREET, TURN LEFT TO KIRKLAND STREET, TURN RIGHT ENTER ALLEN STREET, TURN LEFT TO N1, TURN LEFT TO HELPEKKAR ROAD, TURN RIGHT TO PETERS ROAD THROUGH INDUSTRIAL, TURN RIGHT TO COLENSO ROAD, TURN RIGHT TON3, TURN LEFT TO CHURCH STREET, TURN LEFT TO EAST STREET ENTER PIETERMARITZBURG APPROVED TAXI RANK. RETURN WITH THE SAME ROUTE TO NEWCASTLE.
12.9	2100F52206LS10057629 - NEWCASTLE TO DURBAN FROM NEWCASTLE APPROVED TAXI RANK, PROCEED ACROSS TERMINUS STREET, TURN RIGHT AT VOORTREKKER STREET, TURN LEFT INTO KIRKLAND STREET, TURN RIGHT ENTER ALLEN STREET PROCEED STRAIGHT, TURN RIGHT TO N1, TURN LEFT TO HELPEKKAR, TURN RIGHT TO PETERS ROAD, TURN RIGHT TO COLENSO ROAD, TURN LEFT TO R103, TURN LEFT TO N3, TURN LEFT TO ALICE STREET, TURN LEFT TO ALBERT ROAD, TURN RIGHT TO MNGENI ROAD ENTER APPROVED DURBAN TAXI RANK CORNER OF UMNGENI ROAD AND OSBORN ROAD. RETURN WITH THE SAME ROUTE TO NEWCASTLE.
12.10	2202BR2202BR00057631 - MADADENI TO ALL SECTIONS FROM MADADENI SHOPRITE SHOPPING CENTRE TO ALL SECTIONS WITHIN MADADENI TOWNSHIP. PICK AND DROP TO AND FROM AND TURN TO MADADENI SHOPRITE SHOPPING CENTRE.
12.11	2202BQ2100F500057632 - NEWCASTLE TAXI RANK TO NEWCASTLE TOWNLANDS FROM TAXI RANK INTO TERMINUS STREET TURN LEFT AT VOORTREKKER STREET TURN LEFT INTO KIRKLAND STREET, TURN LEFT INTO ALLEN STREET, PROCEED STRAIGHT TURN RIGHT AT DRAKENSBURG DRIVE PROCEED STRAIGHT, VIA MONTE VISTA, TURN LEFT INTO AQUAMARINE DRIVE, TURN RIGHT INTO AMETHYST ROAD PROCEED STRAIGHT TURN RIGHT AT DRAKENSBURG DRIVE, TURN LEFT INTO VICTORIA ROAD PROCEED STRAIGHT VIA AMAJUBA LODGE, CHECKERS SHOPPING CENTRE, TURN RIGHT AT ROBOT INTO ALLEN STREET PICK AND DROP TO AND FROM. RETURN WITH SAME ROUTE TO NEWCASTLE TAXI RANK.
12.12	2100F52207I010057635 - NEWCASTLE TO MONDLO FROM APPROVED TAXI RANK IN NEWCASTLE PROCEED STRAIGHT ACROSS TERMINUS STREET INTO VOORTREKKER STREET, TURN LEFT AT KIRKLAND STREET, TURN RIGHT AT ALLEN STREET PROCEED STRAIGHT, VIA ARBOR PARK SUBURB. TURN LEFT ENTER M1 ROAD, TURN RIGHT INTO P483 ROAD VIA OSIZWENI TO UTRECHT, TURN RIGHT AT UTRECHT ROAD INTERSECTION ENTER ROAD R34 ROAD. PROCEED STRAIGHT AT BLOOD RIVER PROCEED STRAIGHT ACROSS R33 ROAD ENTER P54 ROAD TO NQUTHU, TURN LEFT AT KWAGRACE SHOPPING CENTRE PROCEED STRAIGHT ON THAT ROAD ENTER MONDLO. TURN LEFT TO MONDLO TAXI RANK. RETURN SAME ROUTE TO NEWCASTLE.
12.13	2100F52207GY10057636 - NEWCASTLE TO NQUTHU FROM APPROVES TAXI RANK IN NEWCASTLE PROCEED STRAIGHT ACROSS TERMINUS STREET INTO VOORTREKKER STREET, TURN LEFT AT KIRKLAND STREET, TURN RIGHT AT ALLEN STREET PROCEED STRAIGHT, VIA ARBOR PARK SUBURB, TURN LEFT ENTER M1 ROAD THEN TURN RIGHT INTO P483 ROAD VIA OSIZWENI ROAD TO UTRECHT, TURN RIGHT AT UTRECHT ROAD INTERSECTION ENTER R34 ROAD. PROCEED STRAIGHT AT BLOOD RIVER CROSSROAD PROCEED ACROSS R33 ROAD ENTER P54 ROAD TO NQUTHU APPROVED TAXI RANK DESTINATION, RETURN SAME ROUTE TO NEWCASTLE.
12.14	2202BQ2207J810057637 - NEWCASTLE TO PAULPIETERSBURG FROM NEWCASTLE TAXI RANK, PROCEED STRAIGHT ACROSS TERMINUS STREET INTO VOORTREKKER STREET PROCEED STRAIGHT, TURN LEFT AT KIRKLAND STREET, TURN RIGHT AT ALLEN STREET PROCEED STRAIGHT VIA ARBOR PARK SUBURB, TURN LEFT ENTER N1 ROAD PROCEED STRAIGHT, TURN RIGHT INTO P483 VIA OSIZWENI TO UTRECHT, TURN RIGHT AT UTRECHT ROAD INTERSECTION ENTER R34 ROAD PROCEED STRAIGHT, TURN LEFT AT BLOOD RIVER ENTER R33 ROAD AND R34 PROCEED STRAIGHT TO VRYHEID, TURN LEFT AT STILWATER BP GARAGE PROCEED STRAIGHT ENTER R33 ROAD TO PAULPIETERSBURG TURN RIGHT AT KRUGER STREET PROCEED STRAIGHT ENTER PAULPIETERSBURG TAXI RANK. RETURN SAME ROUTE TO NEWCASTLE.
12.15	2202BQ2207J810057638 - FROM NEWCASTLE TAXI RANK, PROCEED STRAIGHT ACROSS TERMINUS STREET INTO VOORTREKKER STREET PROCEED STRAIGHT, TURN LEFT AT KIRKLAND STREET, TURN RIGHT AT ALLEN STREET PROCEED STRAIGHT VIA ARBOR PARK SUBURB, TURN LEFT ENTER N11 ROAD PROCEED STRAIGHT, TURN RIGHT INTO P483 VIA OSIZWENI TO UTRECHT, TURN RIGHT AT UTRECHT ROAD INTERSECTION ENTER R34 ROAD PROCEED STRAIGHT, TURN LEFT AT BLOOD RIVER ENTER R33 ROAD AND R34 PROCEED STRAIGHT TO VRYHEID, TURN LEFT AT STILWATER BP GARAGE PROCEED STRAIGHT ENTER R33 ROAD TO PAULPIETERSBURG TURN RIGHT AT KRUGER STREET PROCEED STRAIGHT ENTER PAULPIETERSBURG TAXI RANK. RETURN SAME ROUTE TO NEWCASTLE.
12.16	2100F522076H10057639 - NEWCASTLE TO NONGOMA MADADENI TO SECTION 6 IN NEWCASTLE TO NONGOMA. FROM MADADENI SECTION 6 PROCEED STRAIGHT TO CAVAN FARM ROBOT, TURN LEFT ROAD INTERSECTION ENTER R483 ROAD, VIA OSIZWENI TO UTRECHT, TURN RIGHT AT UTRECHT ROAD INTERSECTION ENTER R34 ROAD PROCEED STRAIGHT VIA NHLAZADELO SCHOOL, TURN LEFT AT BLOOD RIVER ENTER R33 AND R34 TO VRYHEID PROCEED STRAIGHT AT CROSS ROADS BEFORE REACHING VRYHEID ON REACHING R34 ROAD PROCEED STRAIGHT VIA BHEKUZULU TOWNSHIP ENTER R69 ROAD LOUWSBURG, PROCEED STRAIGHT VIA DRIEFONTEIN, VIA CORONATION, TURN RIGHT ENTER R618 ROAD VIA NGOME FOREST, VIA BENEDICT HOSPITAL TO NONGOMA TOWN PROCEED STRAIGHT ENTER NONGOMA TAXI RANK, RETURN SAME ROUTE TO MADADENI SECTION 6 AND NEWCASTLE.
12.17	2100F521005B10057640 - NEWCASTLE TO EMPANGENI. FROM MADADENI SECTION 6 AND NEWCASTLE TAXI RANK. FROM NEWCASTLE TAXI RANK PROCEED ACROSS TERMINUS STREET INTO VOORTREKKER STREET, TURN LEFT AT KIRKLAND STREET, TURN RIGHT AT ALLEN STREET PROCEED STRAIGHT VIA ARBOR PARK SUBURB, TURN LEFT INTO N11 ROAD PROCEED STRAIGHT TURN RIGHT TO P483 ROAD VIA BLAUBOSCH OSIZWENI TO UTRECHT, TURN RIGHT AT UTRECHT ROAD INTERSECTION ENTER R34 ROAD PROCEED STRAIGHT TURN LEFT AT BLOODRIVER ENTER R33 ROAD AND R34 PROCEED STRAIGHT VIA STILWATER BP GARAGE ON ROAD TO VRYHEID, TURN RIGHT AT CROSS ROADS BEFORE ENTERING VRYHEID PROCEED ON R34 ROAD VIA VRYHEID PROCEED STRAIGHT VIA MELMOTH, TURN LEFT AT ENKWALINI NDUNDULU AREA PROCEED STRAIGHT ON R34 ENTER EMPANGENI MAIN ROAD TURN RIGHT AT BOXER SHOPPING CENTER ENTER ?A? TAXI RANK EMPANGENI, RETURN SAME ROUTE TO MADADENI SECTION 6 NEWCASTLE.
12.18	2202BQ2100HB10057641 - NEWCASTLE TO PONGOLA FROM NEWCASTLE TAXI RANK PROCEED STRAIGHT ACROSS TERMINUS STREET TURN LEFT AT KIRKLAND STREET TURN RIGHT AT ALLEN STREET (MAIN STREET) PROCEED STRAIGHT TO ARBOR PARK SUBURB TURN LEFT ENTER N1 ROAD, PROCEED STRAIGHT TURN RIGHT INTO R483 TO OSIZWENI, UTRECHT TURN RIGHT AT UTRECHT ROAD INTERSECTION ENTER R34 ROAD PROCEED STRAIGHT TURN LEFT AT BLOODRIVER ROAD INTERSECTION ENTER R33 AND R34 PROCEED STRAIGHT TO STILWATER BP GARAGE TURN RIGHT AT CROSS ROAD BEFORE REACHING VRYHEID PROCEED ON R34 TO BHEKUZULU TOWNSHIP ENTER R69 ROAD TO LOUWSBURG TURN LEFT AT ROAD INTERSECTION ENTER R66 ROAD TO MAGUDU, TURN LEFT ENTER N2 ROAD PROCEED STRAIGHT ENTER PONGOLA TAXI RANK RETURN SAME ROUTE TO NEWCASTLE.
12.19	2100F571005R10057656 - NEWCASTLE TO FRANKFORT FROM NEWCASTLE TAXI RANK EXIT WITH VOORTREKKER STREET AND TURN LEFT TO34 KIRKLAND STREET AND TURN LEFT TO31 ALLEN STREET AND TURN LEFT TO ROAD R34 TURN RIGHT TO R103 AND TURN LEFT TO R34 ENTER WITH BACK STREET FRANKFORT WITH RIGHT AND TURN RIGHT NAMAHAADI STREET ENTER INTO APPROVED TAXI RANK IN FRANKFORT AND RETURN USING THE SAME ROUTE.
12.20	2100F52202BQ00057662 - NEWCASTLE TO NORMANDEEN FROM NEWCASTLE TAXI RANK EXIT WITH TERMINUS STREET TURN LEFT WITH SUTHERLAND STREET TURN RIGHT WITH SCOTT STREET TO LENNOXTON WITH ROAD P39 TO NORMANDIEN PICK AND DROP RETURNING USING SAME ROUTE.

**transport**

Department:  
Transport  
Province of KwaZulu-Natal

**GAZETTE****LGKZNG44-2020-FEB****REGION: ALL**

**12.21** | 2100F521004P10057664 - NEWCASTLE TO DUNDEE.

FROM NEWCASTLE APPROVED TAXI RANK PROCEED ACROSS TERMINUS STREET, ENTER VOORTREKKER STREET TURN LEFT TO KIRKLAND STREET, TURN RIGHT ENTER ALLEN STREET, PROCEED TURN LEFT TO M1 PROCEED STRAIGHT TURN LEFT TO R621 VIA NDH ENTER PROCEED STRAIGHT VIA HUTTERNSPRUT TURN LEFT TO DUNDEE ENTER LANDMAN STREET TURN LEFT ENTER DUNDEE APPROVED TAXI RANK RETURN WITH SAME ROUTE TO NEWCASTLE.



## transport

Department:  
Transport  
Province of KwaZulu-Natal

## GAZETTE

LGKZNG44-2020-FEB

REGION: ALL

1) <b>Application Number:</b> APP0121974	2) <b>Gazette Number:</b> LGKZNG44-2020-FEB
3) <b>Applicant:</b> PC KHUMALO <b>ID NO.</b> 7410170292084 <b>Association:</b> MADADENI TAXI OWNERS ASSOCIATION	4) <b>Applicant Address:</b> PO BOX 141955 MADADENI 2951
5) <b>Existing Licence Holder:</b> KH KHUMALO <b>ID NO.</b> 5512105484082	6) <b>Existing Licence Holder Address:</b> PO BOX 141955 MADADENI 2951
7) <b>Type of application:</b> DECEASED TRANSFER AND NEW OPERATING LICENCE AND CONVERSION	8) <b>Operating Licence Number:</b> 256833
9) <b>Vehicle Type:</b> MINIBUS TAXI	10) 1 X 9-16 (SEATED) + 0 (STANDING)
11) <b>Region:</b> AMAJUBA	
12.1	2100F52202BQ00057662 - NEWCASTLE TO NORMANDEEN  FROM NEWCASTLE TAXI RANK EXIT WITH TERMINUS STREET TURN LEFT WITH SUTHERLAND STREET TURN RIGHT WITH SCOTT STREET TO LENNOXTON WITH ROAD P39 TO NORMANDIEN PICK AND DROP RETURNING USING SAME ROUTE.
12.2	2202BQ2202BQ00057632 - NEWCASTLE TAXI RANK TO NEWCASTLE TOWNLANDS FROM TAXI RANK INTO TERMINUS STREET TURN LEFT AT VOORTREKKER STREET TURN LEFT INTO KIRKLAND STREET, TURN LEFT INTO ALLEN STREET, PROCEED STRAIGHT TURN RIGHT AT DRAKENSBURG DRIVE PROCEED STRAIGHT, VIA MONTE VISTA, TURN LEFT INTO AQUAMARINE DRIVE, TURN RIGHT INTO AMETHYST ROAD PROCEED STRAIGHT TURN RIGHT AT DRAKENSBURG DRIVE, TURN LEFT INTO VICTORIA ROAD PROCEED STRAIGHT VIA AMAJUBA LODGE, CHECKERS SHOPPING CENTRE, TURN RIGHT AT ROBOT INTO ALLEN STREET PICK AND DROP TO AND FROM. RETURN WITH SAME ROUTE TO NEWCASTLE TAXI RANK.
12.3	2202BQ2202BQ00057642 - NEWCASTLE TO DANNHAUSER FROM NEWCASTLE TAXI RANK ENTER TERMINUS STREET, TURN LEFT AT VOORTREKKER STREET TURN LEFT KIRKLAND STREET, TURN RIGHT INTO ALLEN STREET PROCEED STRAIGHT TO ARBOR PARK SUBURB, TURN RIGHT INTO N1 ROAD PROCEED STRAIGHT TO BALLENGICH TURN LEFT INTO R621 ROAD TO SKOBARIN SETTLEMENT PROCEED STRAIGHT TURN RIGHT ENTER DANNHAUSER TOWN TURN LEFT TO DANNHAUSER APPROVED TAXI RANK, RETURN WITH SAME ROUTE TO NEWCASTLE.
12.4	2202BR2100F500057612 - MADADENI (LIBRARY) TO NEWCASTLE FROM MADADENI LIBRARY AND COMMUNITY HALL, TURN LEFT INTO BEER WHOLESAL, TURN RIGHT AT ROBOT, AND PROCEED TO AMAJUBA COLLEGE, MAGISTRATE OFFICE. OR FROM MADADENI LIBRARY, TURN RIGHT TO ROAD INTERSECTION BETWEEN SECTION2 AND 3, TURN LEFT TO KWASBALI TAVERN (BETWEEN2 AND 3), TURN LEFT METHODIST CHURCH, PROCEED TO SECTION 1 CLINIC, KHUZANI SHOPPING CENTRE, PROCEED STRAIGHT TO BP GARAGE, AMAJUBA DISTRICT MUNICIPALITY OFFICE, IKHWEZI SECTION/POLICE STATION, TURN RIGHT AT ROBOT, TURN RIGHT TO INGAGANE ROAD INTERSECTION. TURN RIGHT AT THE ROBOT CROSSING INGAGANE RIVER TO MATUKUSA NEW TOWNSHIP AT KEYWAY MOTORS (MATUKUSA) ROBOT PROCEED STRAIGHT TO RAILWAY STATION KARBOCHEM. TURN LEFT ENTER ROAD N11 AND RIGHT INTO ALLEN STREET TO NEWCASTLE INTO ARBOR PARK TOWN HOUSES, PROCEED ON ALLEN STREET ENTER NEWCASTLE. TURN LEFT AT KIRKLAND STREET, TURN RIGHT AT VOORTREKKER STREET PROCEED ACROSS TERMINUS STREET ENTER APPROVED NEWCASTLE TAXI RANK. RETURN WITH THE SAME ROUTE TO MADADENI TOWNSHIP
12.5	2202BR2100F500057613 - MADADENI (HIGH SCHOOL) TO NEWCASTLE FROM MADADENI HIGH SCHOOL, TURN RIGHT AT EMATSHENI AMHLOPHE TO ENYOKENI SECTION3, TURN LEFT VODACOM CONTAINERS TO BHEKUKUPHIWA RESTAURANT, LEFT AT EHASHINI STOP TO ST JOHN CHURCH, TURN RIGHT TOWARDS SHOPRITE CENTRE, RIGHT AT CLINIC NO1, TO KWASBALI TAVERN, TURN LEFT AT METHODIST CHURCH, TO CLINIC NO1 AT SECTION 1, TURN LEFT AT BP GARAGE, TO AMAJUBA MUNICIPALITY OFFICE, INTO IKHWEZI SECTION, TO MADADENI POLICE STATION, TURN RIGHT AT ROBOT, RIGHT AT INGAGANE INTERSECTION ROBOT ENTER ROAD 0483 FROM UTRECHT, OSIZWENI TO NEWCASTLE, TURN RIGHT AT KEYWAY MOTORS TO EMABHODI, PROTECTION SERVICE TURN ENTER RIGHT ALLEN STREET AT KEYWAY MOTORS PROCEED STRAIGHT, INTO RAILWAY STATION, KARBOCHEM OFF-RAMP TURN LEFT ENTER N1, TURN RIGHT AT ALLEN STREET TO NEWCASTLE, PROCEED ON ALLEN STREET, TURN LEFT AT KIRKLAND STREET, TURN RIGHT AT VOORTREKKER STREET, PROCEED ACROSS TERMINUS STREET ENTER APPROVED NEWCASTLE TAXI RANK. RETURN WITH SAME ROUTE TO MADADENI TOWNSHIP  .ALTERNATE: ROUTE STARTING POINT SAME AS ABOVE BUT AT KEYWAY MOTORS PROCEED STRAIGHT, TO RAILWAY STATION, TO KARBOCHEM OFF-RAMP, TURN LEFT ENTER N11, TURN RIGHT AT ALLEN STREET TO NEWCASTLE, PROCEED STRAIGHT INTO ARBOR PARK SUBURBS PROCEED ALONG TERMINUS STREET ENTER NEWCASTLE APPROVED TAXI RANK. RETURN SAME ROUTE TO MADADENI TOWNSHIP.
12.6	2202BR2100F500057615 - MADADENI TO NEWCASTLE (TEXTILE INDUSTRY) FROM ZENZELE SHOPPING CENTRE, TURN RIGHT AT MADADENI HOSPITAL, TURN LEFT AT THOKOZA SHOPPING CENTRE, TURN RIGHT AT SCHOOL FOR DEAF, TURN LEFT CLINIC NO5, SECTION5, VIA NTOBEKO L. P. SCHOOL, TURN LEFT OR RIGHT AMAJUBA COLLEGE, VIA MAGISTRATE OFFICE, VIA POLICE STATION, TURN RIGHT TO INGAGANE INTERSECTION, TURN RIGHT AT THE ROBOT CROSSING INGAGANE RIVER, VIA MATUKUSA NEW TOWNSHIP. AT KEWAY MOTORS (MATUKUSA) ROBOT TURN RIGHT AT INTERSECTION BETWEEN 2 AND 2 TOWARDS BEER WHOLESAL, TURN LEFT AT ROBOT, PROCEED. TURN LEFT AT CLINIC3 SECTION 3 VIA KWASIBALI TAVERN, TURN LEFT AT METHODIST, VIA SECTION 1, VIA AMAJUBA DISTRICT OFFICE, VIA KHUZANI SHOPPING CENTER, LEFT AT BP GARAGE, VIA MAGISTRATE VIA AMAJUBA DISTRICT, VIA IKHWEZI SECTION, TURN RIGHT AT MADADENI POLICE STATION ROBOT, PROCEED STRAIGHT TURN RIGHT INTO R483 ROAD TO MATUKUSA NEW SETTLEMENT (PICK AND DROP) PROCEED STRAIGHT, TURN AT KEWAY MOTORS INTO ASIPHEPHE ROAD PROCEED STRAIGHT ENTER ALBERT WESSELS DRIVE TO NEWCASTLE TEXTILE INDUSTRIES OFFLOAD AND LOAD ALL AROUND TEXTILE INDUSTRIES OR RETURN WITH SAME ROUTE TO MADADENI APPROVED TAXI RANK. PROCEED TURN LEFT AT CLINIC3 SECTION 3 VIA KWASBALI TAVERN, LEFT AT METHODIST, VIA SECTION, VIA AMAJUBA DISTRICT OFFICE, VIA KHUZANI SHOPPING CENTER, LEFT AT BP GARAGE VIA MAGISTRATES OFFICE VIA AMAJUBA DISTRICT VIA IKHWEZI SECTION, RIGHT AT MADADENI POLICE STATION ROBOT, PROCEED TO NEWCASTLE OR RETURN WITH SAME ROUTE TO APPROVED CHECKERS TAXI RANK.
12.7	2202BR2100F500057617 - MADADENI (KWANYEMBE) TO NEWCASTLE FROM N SECTION TAXI RANK KWANYEMBE, TURN RIGHT ENTER P SECTION ENTER ROAD FROM P1 STOP, VIA POST BOX, TURN LEFT AT STAFFORD CLINIC OR RIGHT, TURN RIGHT ENTER M SECTION. TURN RIGHT AT ROAD INTERSECTION VIA DEDANGIFUNDE HIGH SCHOOL, TURN LEFT MUZIKAYISE JUNIOR PRIMARY, TURN RIGHT ENTER L SECTION STRAIGHT TURN LEFT ON ROAD BETWEEN SECTION 7 AND SECTION 6 TO MADADENI BREWERY VIA VIRGINIA SUPERMARKET, VIA MADADENI LIGHT INDUSTRIES, VIA BINDA HARDWARE MOYOMUHLE TAXI RANK AND COMMUNITY CENTRE. AT ROBOT TURN RIGHT ENTER MAIN ROAD P483 FROM NEWCASTLE TO OSIZWENI, BUFFALO FLATS AND UTRECHT TO NEWCASTLE AT INGAGANE ROBOT CROSS-OVER INGAGANE RIVER TURN LEFT AT KEYWAY MOTORS ROBOT INTO ASIPHEPHE ROAD ENTER ALBERT WESSELS ROAD. VIA LIGHT AND TEXTILE INDUSTRIES EMABHODINI TO NEWCASTLE VIA PROTECTION SERVICE TURN RIGHT ALLEN STREET PROCEED TURN LEFT AT KIRKLAND STREET, TURN RIGHT AT VOORTREKKER STREET PROCEED ACROSS TERMINUS STREET, ENTER APPROVED NEWCASTLE TAXI RANK. RETURN WITH SAME ROUTE TO MADADENI TOWNSHIP.





## transport

Department:  
Transport  
Province of KwaZulu-Natal

## GAZETTE

LGKZNG44-2020-FEB

REGION: ALL

12.8	2202BR2100F500057624 - MADADENI TO NEWCASTLE  FROM P1 SECTION 7(P) PROCEED STRAIGHT TO KWAMAKHULUKHULU SUPERMARKET, TURN LEFT AT THE CORNER PROCEED STRAIGHT, TURN RIGHT ENGULUBENI OR KUSAKUSA ENTER M-SECTION 7, VIA EYAKHO SHOPPING COMPLEX PROCEED STRAIGHT VIA EKHAMDUZE STORE, TURN LEFT AT LOKOTHWAYO BRICK & TILE SUPPLY, TURN RIGHT AT EKHAMDUZELIQUOR STORE ENTER L SECTION PROCEED, STRAIGHT TURN RIGHT, AT INTERSECTION, ENTER ROAD BETWEEN SECTION 7 (L0 AND SECTION 6, TURN LEFT PROCEED STRAIGHT, VIA AMAZULU HIGH SCHOOL, TURN LEFT AT EYETHU MOTORS SPARES. PROCEED STRAIGHT ON ROAD BETWEEN MADADENI HOSPITAL AND SECTION 6, TURN LEFT AT ZENZELE SHOPPING CENTRE ENTER ROAD BETWEEN SECTION 5 MADADENI HOSPITAL, PROCEED STRAIGHT TURN RIGHT ENTER ROAD SECTION 5 AND OPEN VELD, VIA CRIPPLE CENTRE, VIA CIRCUIT OFFICE, VIA AMAJUBA TECHNOLOGY CENTRE PROCEED STRAIGHT TURN LEFT, VIA AMAJUBA COLLEGE, VIA MAGISTRATES OFFICE, VIA MADADENI POLICE STATION PROCEED STRAIGHT ACROSS ROBOT, TURN RIGHT ON R83 ROAD, TO NEWCASTLE, VIA MATUKUSA NEW SETTLEMENT, TURN RIGHT KEYWAY ROBOT ENTER ASIPHEPHE ROAD PROCEED STRAIGHT ENTER ALBERT WESSELS DRIVE, VIA EMABHODINI PROCEED STRAIGHT VIA ENGINE GARAGE, PROCEED STRAIGHT ACROSS 4 WAY STOP TURN RIGHT AT ROBOT INTO FARADAY STREET, VIA KADBRO VEHICLE TESTING ENTER HARDWICK STREET, TURN OR PROCEED STRAIGHT, VIA VLAM CRESCENT TURN RIGHT AT HARDWICK STREET PROCEED STRAIGHT, TURN LEFT KINGS HOTEL ENTER HARDING STREET PROCEED STRAIGHT, TURN LEFT. ALLEN STREET PROCEED STRAIGHT, TURN LEFT AT KIRKLAND STREET, TURN RIGHT AT VOORTREKKER STREET PROCEED STRAIGHT TERMINUS ENTER APPROVED NEWCASTLE TAXI RANK. RETURN SAME ROUTE TO P1 SECTION 7.
12.9	2202BR2202BR00057667 - CHARTER SERVICE FROM MADADENI TAXI OWNERS RANK TO POINT WITHIN THE PROVINCE OF KZN ONLY. NO PICKING UP OR SETTING DOWN OF PASSENGERS EN ROUTE.
12.10	2202BR2202BS00057622 - MADADENI TO OSIZWENI FROM MADADENI TO OSIZWENI TOWNSHIP FROM MAGISTRATE OFFICE, MADADENI TOWNSHIP, TURN LEFT ENTER ROAD BETWEEN SECTION 2 AND MUNICIPALITY OFFICES. TURN RIGHT AT BP GARAGE PROCEED STRAIGHT VIA IMBONGOLWENI CHURCH, VIA KHUZANI SHOPPING CENTRE VIA METHODIST CHURCH. SECTIONS 1 PROCEED STRAIGHT AT FOUR WAY STOP ON ROAD BETWEEN RIVERSIDE HOUSES AND SECTION 3 TURN RIGHT AT KWAMABOYA. VIA EHASHINI STOP. VIA ST HOHN CHURCH, TURN RIGHT AT CHECKERS SHOPPING CENTER VIA CLINIC SECTION 1, TURN LEFT AT CLINIC, AND PROCEED VIA MADADENI LIBRARY, VIA BEER WHOLESALE DEPOT, VIA MAZIBUYE TESTING STATION. PROCEED STRAIGHT, AT ZENZELE SHOPPING CENTER, TURN RIGHT AND TURN LEFT VIA MADADENI HOSPITAL ROAD BETWEEN SECTION 6 AND MADADENI HOSPITAL, TURN LEFT AT AMAZULU HIGH SCHOOL, TURN RIGHT AT ROAD INTERSECTION (ROAD BETWEEN SECTION 6 AND SECTION 7), VIA MADODA SHOPPING ENTERPRISE, TURN RIGHT AT MADADENI BREWERY VIA MOYOMUHLE TAXI RANK, TURN LEFT AT THE ROBOT ENTER ROAD TO OSIZWENI AND UTRECHT VIA NINE MILE STOP, VIA BLAUBOSCH AREA, TURN RIGHT AT EMPANGENI, TURN LEFT ENTER OSIZWENI TOWNSHIP (SOUTH), PROCEED STRAIGHT VIA QHUBIMFUNDO S. P. SCHOOL AND VIA XOLANI HIGH SCHOOL. TURN RIGHT AT KWAMASHU STOP. TURN LEFT AT MPHAZIMA RESTAURANT AND HLANGANANI SHOPPING CENTRE, PROCEED STRAIGHT, TURN RIGHT AT ROAD INTERSECTION VIA OSIZWENI BUSINESS ARE, VIA POST OFFICE (OSIZWENI) AND S.A.P.S. STATION, TURN LEFT PROCEED STRAIGHT TO TOP TANK, TURN LEFT KWAMBHOKO (SAND SUPPLY DEPOT) VIA LONG HOMES HOUSING, TURN RIGHT AT MATSHEKETSHENI SECTION, VIA KWA BOB SHOPPING CENTRE, AND MASKOPHASINI, TURN LEFT AT DEPOT. ON THE THIRD ROAD FROM KHUZANI SHOPPING CENTRE, TURN RIGHT VIA KWAMAKHANYA SHOPPING CENTER, TURN RIGHT AT KWA VILAKAZI CORNER HOUSE, VIA 5 STAR CENTRE AND FIRE STATION OSIZWENI, AND TURN RIGHT AT T.V. LIQUOR STORE. PROCEED STRAIGHT VIA KAKALASPAN AREA (RURAL AREA) VIA MILLENNIUM CASH STORE. EMPOMPINI RETURN SAME ROUTE TO MADADENI TOWNSHIP.



## transport

Department:  
Transport  
Province of KwaZulu-Natal

## GAZETTE

LGKZNG44-2020-FEB

REGION: ALL

1) <b>Application Number:</b> APP0121981	2) <b>Gazette Number:</b> LGKZNG44-2020-FEB
3) <b>Applicant:</b> D MAPHUMULO <b>ID NO.</b> 5902280964083 <b>Association:</b> KWA-MASHU TAXI OWNERS ASSOCIATION	4) <b>Applicant Address:</b> K1496 NOGOLANTETHE ROAD KWAMASHU 4360
5) <b>Existing Licence Holder:</b> NOT APPLICABLE <b>ID NO.</b> NOT APPLICABLE	6) <b>Existing Licence Holder Address:</b> NOT APPLICABLE
7) <b>Type of application:</b> NEW OPERATING LICENCE	8) <b>Operating Licence Number:</b> NOTAVAILABLE
9) <b>Vehicle Type:</b> MINIBUS	10) 1 X 15 (SEATED) + 0 (STANDING)
11) <b>Region:</b> GREATER NORTH	
12.1	2206LN21004S00047566 - KWA-MASHU TO DURBAN  FROM KWAMASHU TAXI RANK, INTO MALANDELA ROAD, INTO INANDA ROAD, INTO INANDA HIGHWAY, RIGHT INTO M, INTO WESTERN FREEWAY (N8) ALONG THE WESTERN FREEWAY (N8) LEFT INTO BEREA ROAD NORTH, INTO OLD DUTCH ROAD, ALICE STREET, RIGHT INTO GREY STREET, LEFT INTO COMMERCIAL LEFT INTO FIELD STREET TO SOLDIER'S WAY TAXI RANK.  FROM COMMERCIAL ROAD RIGHT INTO GARDNER STREET, RIGHT INTO PINE STREET, TO WESTERN FREEWAY.  FROM DURBAN BACK TO KWAMASHU FROM SOLDIER'S WAY TAXI RANK, TO FIELD STREET, LEFT INTO LEOPOLD STREET, TO CANNONGATE ROAD, INTO WESTERN FREEWAY (N8), INTO N2, INANDA ROAD OFF-RAMP, INANDA HIGHWAY, MALANDELA ROAD.
12.2	2206LN22027Q10047570 - KWA-MASHU CAMP TO STANGER  FROM APPROVED TAXI RANK IN KWAMASHU TO APPROVED TAXI RANK IN STANGER VIA VERULAM ALONG MALANDELA ROAD, RIGHT INTO M25, LEFT INTO THE N2, ALONG THE N2, LEFT INTO M41, ALONG THE M41, RIGHT INTO WICK STREET, LEFT INTO IRELAND STREET, RIGHT INTO WICK STREET, RIGHT INTO R102, PROCEED ALONG R102, PROCEED ALONG R102 TO STANGER DIRECT AND RETURN.
12.3	2206LN2206LN00047583 - KWA-MASHU CAMP TO C, B & D ROUTES  FROM KWAMASHU B RANK TO KWAMASHU TAXI RANK (UMSUNDUZI ROAD) INTO AMANZIMTOTI ROAD, UBUBANE ROAD, LEFT INTO ISIHLEBELELO ROAD, LEFT INTO SIKHINDI ROAD, LEFT INTO GIYA ROAD, RIGHT INTO PHEPELO ROAD, RIGHT INTO MQHINO ROAD, RIGHT INTO THABATHA ROAD, RIGHT INTO SIKHINDI ROAD BACK INTO ISIHLEBELELO ROAD, VIA UMBANDO ROAD, INTO SIGWEGWE ROAD, INTO UMSUNDUZI ROAD TO KWAMASHU TAXI RANK (UMSUNDUZI RANK) AND BACK WITH THE SAME ROUTE TO C, B & D.
12.4	2206LN2206LN00047585 - CROSSROADS TAXI RANK TO KWAMASHU STATION VIA C & D.  1. FROM CROSSROADS TAXI RANK TO C & D VIA MALANDELA ROAD, INTO UBUBANE ROAD, RIGHT INTO SIGWEGWE ROAD, LEFT INTO INGOME ROAD, RIGHT INTO AMANZIMTOTI ROAD, RIGHT INTO ISIPINGO ROAD AND RETURN BACK ALONG THE SAME ROUTE.  2. FROM CROSSROADS TAXI RANK TO KWAMASHU STATION VIA MALANDELA ROAD, RIGHT INTO NTOMBELA ROAD, RIGHT INTO ZULU ROAD, LEFT INTO LUTHULI ROAD, RIGHT INTO NDONDLO ROAD, RIGHT INTO HLOBANI ROAD, LEFT INTO BHEJANE ROAD INTO KWAMASHU TAXI RANK (MALANDELA ROAD) AND RETURN ALONG THE SAME ROUTE BACK.
12.5	2206LN2206LN00047586 - KWA-MASHU TO KWA-MASHU L AND M SECTION  FROM KWAMASHU TAXI RANK VIA MALANDELA ROAD, LEFT INTO BHEJANE ROAD, RIGHT INTO NYALA ROAD, LEFT INTO MPUKANE ROAD, RIGHT INTO NYALA ROAD, INTO BUNGEZI RIGHT INTO NTUZUMA ACCESS ROAD, RIGHT INTO M25, INTO BESTER TAXI RANK AND RETURN ALONG THE SAME ROUTE BACK.  FROM KWAMASHU TAXI RANK TO BESTER VIA MALANDELA ROAD, INTO BHEJANE ROAD, LEFT INTO SIBISI ROAD, RIGHT INTO NYALA ROAD, RIGHT INTO BUNGEZI ROAD, RIGHT INTO NTUZUMA ACCESS ROAD, TO BESTER RANK AND RETURN SAME ROUTE BACK.  FROM KWAMASHU TAXI RANK VIA MALANDELA ROAD, INTO BHEJANE ROAD, LEFT INTO MPUNZI ROAD, RIGHT INTO NYALA ROAD, LEFT INTO MBONDWE ROAD, LEFT INTO INGCEBO DRIVE, LEFT INTO MBONDWE ROAD, LEFT INTO PHITHI ROAD, DIRECT RETURN.
12.6	2206LN2206LN00047587 - KWA-MASHU TO K & J  FROM KWAMASHU TAXI RANK INTO MALANDELA ROAD, RIGHT INTO MKHIWANE ROAD, LEFT INTO MCAKA ROAD, RIGHT INTO MPANGELE ROAD, LEFT INTO PHOTHWE ROAD, LEFT INTO QOPHAMUTHI ROAD, LEFT INTO SAGWACA ROAD, RIGHT INTO NKONJANE ROAD, LEFT INTO MALANDELA ROAD AND RETURN TO THE RANK.
12.7	2206LN2206M100047580 - KWA-MASHU CAMP TO POINT  FROM KWAMASHU TAXI RANK INTO MALANDELA ROAD, INTO M25 INTO NORTH COAST ROAD, INTO UMGENI ROAD, LEFT INTO ARGYLE ROAD, RIGHT INTO BRICKHILL ROAD, INTO POINT ROAD, DIRECT AND RETURN.  FROM POINT ROAD, RIGHT INTO BAYTERRACE ROAD, RIGHT INTO STANGER STREET, INTO ARGYLE ROAD, INTO UMGENI ROAD, INTO MALANDELA ROAD, INTO KWAMASHU TAXI RANK.
12.8	2206LN2206RK00047567 - KWA-MASHU CAMP TO PINETOWN  FROM ALONG MALANDELA ROAD, LEFT INTO BHEJANE ROAD, ALONG BHEJANE ROAD, LEFT INTO SIBISI ROAD, RIGHT INTO NYALA ROAD, RIGHT INTO BHUNGEZI ROAD, RIGHT INTO NTUZUMA ACCESS, RIGHT INTO M25 ON-RAMP AND PROCEED TO BESTER'S TAXI RANK. * ALONG MALANDELA ROAD, LEFT INTO BHEJANE ROAD, RIGHT INTO ZULU ROAD, LEFT INTO NTOMBELA ROAD, LEFT INTO MALANDELA ROAD AND PROCEED TO CROSSROADS TAXI RANK.  FROM THE RANK AT KWAMASHU STATION ALONG ANY OF THE ROUTES ABOVE INTO AND ALONG MALANDELA ROAD, INTO INANDA ROAD, RIGHT INTO N2, RIGHT INTO M19, ALONG THE M19, INTO ST JOHN AVENUE, RIGHT INTO OLD MAIN ROAD (M31), LEFT INTO CROMPTON ROAD, RIGHT INTO HILL STREET AND PROCEED TO THE TAXI RANK.
12.9	2206LN2206RK00047573 - KWA-MASHU CAMP TO PINETOWN  MALANDELA ROAD, INANDA ROAD, INANDA HIGHWAY, RIGHT INTO THE M9, ALONG M19, LEFT INTO SHEPSTONE ROAD, INTO BEVISS ROAD, RIGHT INTO OLD MAIN ROAD (M31), LEFT INTO CROMPTON STREET, RIGHT INTO HILL STREET AND PROCEED TO THE TAXI RANK IN HILL STREET.



## transport

Department:  
Transport  
Province of KwaZulu-Natal

## GAZETTE

LGKZNG44-2020-FEB

REGION: ALL

12.10	<p>2206LN2206U200047576 - KWA-MASHU CAMP TO VERULAM</p> <p>FROM KWAMASHU STATION, INTO MALANDELA ROAD, INTO HUNSLET ROAD, RIGHT INTO ABERDARE DRIVE, LEFT INTO PHOENIX HIGHWAY, LEFT INTO R102, ALONG R102, RIGHT INTO WICKS STREET, LEFT INTO IRELAND STREET, RIGHT INTO MOSS STREET, RIGHT INTO WICKS STREET, LEFT INTO R102, ALONG R102, RIGHT INTO NORTHERN DRIVE, RIGHT INTO PHOENIX HIGHWAY, RIGHT INTO INDUSTRIAL PARK ROAD, INTO NTUZUMA ACCESS ROAD, LEFT INTO BHUNGEZI ROAD, LEFT INTO NYALA, RIGHT INTO BHEJANE ROAD AND PROCEED ON THE RANK ON MALANDELA ROAD AT KWAMASHU STATION.</p>
12.11	<p>2206LS21004R00048153 - KWA-MASHU SECTIONS TO DURBAN</p> <p>2. FROM KWAMASHU SECTIONS C, D &amp; B, K &amp; J &amp; L &amp; M TO DURBAN.</p> <p>2.1. C, D &amp; B.</p> <p>UBUBANE ROAD, RIGHT INTO ISIGWEGWE ROAD, INTO ISIPINGO ROAD, LEFT TO UMANZIMTOTI ROAD, LEFT INTO MALANDELA ROAD, INTO INANDA ROAD INTO INANDA HIGHWAY, RIGHT INTO N2, INTO WESTERN FREEWAY (N8) ALONG WESTERN FREEWAY (N8), LEFT TO BEREJA ROAD, OLD DUTCH ROAD, ALICE STREET, RIGHT INTO GREY STREET, LEFT INTO COMMERCIAL, LEFT INTO FIELD STREET TO SOLDIER'S WAY TAXI RANK.</p> <p>ALTERNATIVELY.</p> <p>FROM COMMERCIAL ROAD, RIGHT GARDNER STREET, RIGHT INTO PINE STREET INTO WESTERN FREEWAY.</p> <p>ALTERNATIVELY.</p> <p>MALANDELA ROAD, M25, N2, INTO WESTERN FREEWAY (N8).</p> <p>2.2 K &amp; J</p> <p>NKONJANE ROAD, LEFT INTO SAGWACA ROAD, RIGHT INTO PHOTHWE ROAD, RIGHT INTO MPANGELE ROAD, LEFT INTO MCAKA ROAD, LEFT INTO MKHIWANE ROAD, RIGHT INTO NYALA ROAD, INTO UNDLONDLO ROAD, RIGHT INTO MALANDELA ROAD, INANDA ROAD, INTO INANDA HIGHWAY, RIGHT INTO N2 INTO WESTERN FREEWAY (N8) EAST BOUND, ALONG TO WESTERN FREEWAY (N8) LEFT TO BEREJA ROAD NORTH, INTO OLD DUTCH ROAD, ALICE STREET, RIGHT INTO GREY STREET, LEFT INTO COMMERCIAL, LEFT INTO FIELD STREET, TO SOLDIER'S WAY TAXI RANK.</p> <p>ALTERNATIVELY.</p> <p>FROM COMMERCIAL ROAD, RIGHT INTO GARDNER STREET, AND RIGHT INTO PINE STREET TO WESTERN FREEWAY.</p> <p>ALTERNATIVELY.</p> <p>MALANDELA ROAD, M25, N2 INTO WESTERN FREEWAY (N8).</p> <p>2.3 L &amp; M.</p> <p>BHEJANE ROAD, RIGHT INTO HLOBANE ROAD, LEFT INTO UNDLONDLO ROAD, LEFT INTO LUTHULI ROAD, RIGHT INTO ZULU ROAD, LEFT INTO NTOMBELA ROAD, RIGHT INTO MALANDELA ROAD, INTO INANDA ROAD, INTO INANDA HIGHWAY, RIGHT INTO N2 INTO WESTERN FREEWAY (N8) EAST BOUND, ALONG TO WESTERN FREEWAY (N8), LEFT TO BEREJA ROAD NORTH, INTO OLD DUTCH ROAD, ALICE STREET, RIGHT INTO GREY STREET, LEFT INTO COMMERCIAL, LEFT INTO FIELD STREET, TO SOLDIER'S WAY TAXI RANK.</p> <p>ALTERNATIVELY.</p> <p>FROM COMMERCIAL ROAD, RIGHT INTO GARDNER STREET, RIGHT INTO PINE STREET TO WESTERN FREEWAY.</p> <p>ALTERNATIVELY.</p> <p>MALANDELA ROAD, M25, N2, INTO WESTERN FREEWAY (N8).</p> <p>ALTERNATIVELY.</p> <p>NYALA ROAD, LEFT INTO PHITHI, INTO MDONI ROAD, NYALA INTO MBONDWE ROAD, RIGHT INTO SIBISI ROAD, INTO MKHWANAZI ROAD, LEFT INTO MLANGENI ROAD, LEFT INTO NTOMBELA ROAD INTO INANDA ROAD, INTO INANDA HIGHWAY, RIGHT INTO N2 INTO WESTERN FREEWAY (N8) EAST BOUND, ALONG TO WESTERN FREEWAY (N8), LEFT TO BEREJA ROAD NORTH, INTO OLD DUTCH ROAD, ALICE STREET, RIGHT INTO GREY STREET, LEFT INTO COMMERCIAL, LEFT INTO FIELD STREET, TO SOLDIER'S WAY TAXI RANK.</p> <p>ALTERNATIVELY.</p> <p>FROM COMMERCIAL ROAD, RIGHT INTO GARDNER STREET, RIGHT INTO PINE STREET TO WESTERN FREEWAY.</p>



## transport

Department:  
Transport  
Province of KwaZulu-Natal

## GAZETTE

LGKZNG44-2020-FEB

REGION: ALL

12.12	<p>2206UB21004R00048164 - FROM KWAMASHU SECTIONS C,D,&amp; B,K &amp; J AND L &amp; M TO DURBAN</p> <p>2.1 C, D &amp; B:</p> <p>UBUBANE ROAD, RIGHT INTO ISIGWEGWE ROAD, INTO ISIPINGO ROAD, LEFT INTO AMANZIMTOTI ROAD, LEFT INTO MALANDELA ROAD, INTO INANDA ROAD, INTO INANDA HIGHWAY, RIGHT INTO M2, INTO WESTERN FREEWAY (N8) ALONG WESTERN FREEWAY (N8), LEFT TO BEREA ROAD NORTH, OLD DUTCH ROAD, ALICE STREET, RIGHT INTO GREY STREET, LEFT INTO COMMERCIAL, LEFT INTO FIELD TO SOLDIER'S WAY TAXI RANK.</p> <p>ALTERNATIVELY:</p> <p>FROM COMMERCIAL ROAD, RIGHT GARDNER STREET, RIGHT INTO PINE STREET INTO WESTERN FREEWAY.</p> <p>ALTERNATIVELY:</p> <p>MALANDELA ROAD, M25, N2, INTO WESTERN FREEWAY (N8).</p> <p>2.2 K &amp; J</p> <p>NKONJANE ROAD, LEFT INTO SIGWACA ROAD, RIGHT INTO PHOTHWE ROAD, RIGHT INTO MPANGELE ROAD, LEFT INTO MCAKA ROAD, LEFT INTO MKHAWANE ROAD, RIGHT INTO NYALA ROAD, INTO UNDLONDLO ROAD, RIGHT INTO MALANDELA ROAD, INANDA ROAD, INTO INANDA HIGHWAY, RIGHT INTO N2 INTO WESTERN FREEWAY (N8) EAST BOUND, ALONG TO WESTERN FREEWAY (N8), LEFT TO BEREA ROAD NORTH, INTO OLD DUTCH ROAD, ALICE STREET, RIGHT INTO GREY STREET, LEFT INTO COMMERCIAL, LEFT INTO FIELD, TO SOLDIER'S WAY TAXI RANK.</p> <p>ALTERNATIVELY</p> <p>FROM COMMERCIAL ROAD, RIGHT INTO GARDNER STREET, RIGHT INTO PINE STREET TO WESTERN FREEWAY.</p> <p>ALTERNATIVELY:</p> <p>MALANDELA ROAD, M25, N2, INTO WESTERN FREEWAY (N8).</p> <p>2.3 L &amp; M:</p> <p>BHEJANE ROAD, RIGHT INTO HLOBANE ROAD, LEFT INTO LUTHULI ROAD, RIGHT INTO ZULU ROAD, LEFT INTO NTOMBELA ROAD, RIGHT INTO MALANDELA ROAD, INTO INANDA ROAD, INTO INANDA HIGHWAY, RIGHT INTO M2 WESTERN FREEWAY (N8) EAST BOUND, ALONG TO WESTERN FREEWAY (N8), LEFT TO BEREA ROAD NORTH, INTO OLD DUTCH ROAD, ALICE STREET, RIGHT INTO GREY STREET, LEFT INTO COMMERCIAL, LEFT INTO FIELD STREET, TO SOLDIER'S WAY TAXI RANK.</p> <p>ALTERNATIVELY:</p> <p>FROM COMMERCIAL ROAD, RIGHT INTO GARDNER STREET, RIGHT INTO PINE STREET TO WESTERN FREEWAY.</p> <p>ALTERNATIVELY:</p> <p>MALANDELA ROAD, M25, N2, INTO WESTERN FREEWAY (N8).</p> <p>ALTERNATIVELY:</p> <p>NYALA ROAD, LEFT INTO PHITHI, INTO MDONI ROAD, NYALA, INTO MBONDWE ROAD, RIGHT INTO SIBISI ROAD, INTO MKHWANAZI ROAD, LEFT INTO MAKHATHINI ROAD, LEFT INTO MLANGENI ROAD, LEFT INTO NTOMBELA ROAD INTO INANDA ROAD, INTO INANDA HIGHWAY, RIGHT INTO M2 INTO WESTERN FREEWAY (N8) EAST BOUND, ALONG TO WESTERN FREEWAY (N8), LEFT TO BEREA ROAD NORTH, INTO OLD DUTCH ROAD, ALICE STREET, RIGHT INTO GREY STREET, LEFT INTO COMMERCIAL, LEFT INTO FIELD STREET, TO SOLDIER'S WAY TAXI RANK.</p> <p>ALTERNATIVELY:</p> <p>FROM COMMERCIAL ROAD, RIGHT INTO GARDNER STREET, RIGHT INTO PINE STREET TO WESTERN FREEWAY.</p> <p>ALTERNATIVELY:</p> <p>MALANDELA ROAD, M25, N2 INTO WESTERN FREEWAY (N8).</p>
12.13	<p>2206UW21004R00048158 - KWA-MASHU TOWNSHIP TO DURBAN</p> <p>FROM KWA-MASHU TAXI RANK, INTO MALANDELA ROAD, INTO INANDA ROAD, INTO INANDA HIGHWAY, RIGHT INTO M2, INTO WESTERN FREEWAY (N8) ALONG THE WESTERN FREEWAY (N8), LEFT INTO BEREA ROAD NORTH, INTO OLD DUTCH ROAD, ALICE STREET, RIGHT INTO GREY STREET, LEFT INTO COMMERCIAL, LEFT INTO FIELD STREET TO SOLDIER'S WAY TAXI RANK.</p> <p>FROM COMMERCIAL ROAD, TURN RIGHT INTO GARDNER STREET, RIGHT INTO PINE STREET TO WESTERN FREEWAY.</p> <p>FROM SOLDIER'S WAY TAXI RANK, TO FIELD STREET, LEFT INTO LEOPOLD STREET, TO CANNONGATE ROAD, INTO WESTERN FREEWAY (N8), INTO N2, INANDA ROAD OFF-RAMP, INANDA HIGHWAY, MALANDELA ROAD.</p>
12.14	<p>2206UW2206M100048173 - KWA-MASHU TO POINT</p> <p>INWARDS: FROM KWA-MASHU TAXI RANK INTO MALANDELA ROAD, INTO M25 INTO NORTH COAST ROAD, INTO UMGENI ROAD, LEFT INTO ARGYLE ROAD, RIGHT INTO BRICKHILL ROAD, INTO POINT ROAD, DIRECT AND RETURN.</p> <p>OUTWARDS: FROM POINT ROAD, RIGHT INTO BAY TERRACE ROAD, RIGHT INTO STANGER STREET, INTO ARGYLE ROAD, INTO UMGENI ROAD, INTO M25, LEFT INTO MALANDELA ROAD, INTO KWA-MASHU TAXI RANK.</p>
12.15	<p>2206UW2206RK00048168 - KWA-MASHU TO PINETOWN</p> <p>3 A. FROM APPROVED TAXI RANK IN KWA-MASHU TO APPROVED TAXI RANK IN PINETOWN VIA BESTER, CROSSROADS DIRECT AND RETURN. ALONG MALANDELA ROAD, LEFT INTO BHEJANE ROAD, ALONG BHEJANE ROAD, LEFT INTO SIBISI ROAD, RIGHT INTO NYALA ROAD, RIGHT INTO BHUNGEZI ROAD, RIGHT INTO NTUZUMA ACCESS, RIGHT INTO M25 ON- RAMP AND PROCEED TO BESTER'S TAXI RANK.</p> <p>ALONG MALANDELA ROAD, LEFT INTO BHEJANE ROAD, RIGHT INTO ZULU ROAD, LEFT INTO NTOMBELA ROAD, LEFT INTO MALANDELA ROAD AND PROCEED TO CROSSROADS TAXI RANK.</p> <p>FROM THE RANK AT KWA-MASHU STATION ALONG ANY OF THE ROUTES ABOVE INTO AND ALONG MALANDELA ROAD, INTO INANDA ROAD, RIGHT INTO THE N2, RIGHT INTO M19, ALONG THE M19, INTO ST. JOHN AVENUE, RIGHT INTO OLD MAIN ROAD (M81), LEFT INTO CROMPTON ROAD, RIGHT INTO HILL STREET AND PROCEED TO THE TAXI RANK.</p>



## transport

Department:  
Transport  
Province of KwaZulu-Natal

## GAZETTE

LGKZNG44-2020-FEB

REGION: ALL

12.16	2206UW2206RK00048170 - KWA-MASHU TO PINETOWN MALANDELA ROAD, INANDA ROAD, INANDA HIGHWAY, RIGHT INTO THE M9, ALONG M19, LEFT INTO SHEPSTONE ROAD, INTO BEVISS ROAD, RIGHT INTO OLD MAIN ROAD (M31), LEFT INTO CROMPTON STREET, RIGHT INTO HILL STREET AND PROCEED TO THE TAXI RANK IN HILL STREET.
12.17	2206UW2206U200048172 - KWA-MASHU TO VERULAM KWA-MASHU STATION, INTO MALANDELA ROAD, INTO HUNSLET ROAD, RIGHT INTO ABERDARE DRIVE, LEFT INTO PHOENIX HIGHWAY, LEFT INTO R102, ALONG R102, RIGHT INTO WICKS STREET, LEFT INTO IRELAND STREET, RIGHT INTO MOSS STREET RIGHT INTO WICKS STREET, LEFT INTO R102, ALONG R102, RIGHT INTO NORTHERN DRIVE, RIGHT INTO PHOENIX HIGHWAY, RIGHT INTO INDUSTRIAL PARK ROAD, INTO NTUZUMA ACCESS ROAD, LEFT INTO BHUNGEZI ROAD, LEFT INTO NYALA, RIGHT INTO BHEJANE ROAD AND PROCEED TO THE RANK ON MALANDELA ROAD AT KWA-MASHU STATION.
12.18	2206UW2206UD00048176 - KWA-MASHU TOWNSHIP TO KWA-MASHU L & M FROM KWA-MASHU TO CROSSROADS. KWA-MASHU TAXI RANK TO CROSSROAD VIA MALANDELA ROAD, LEFT INTO BHEJANE ROAD, RIGHT INTO HLOBANE ROAD, LEFT INTO NDLONDLO ROAD, LEFT INTO LUTHULI ROAD, RIGHT INTO ZULU ROAD, LEFT INTO NTOMBELA ROAD INTO MALANDELA ROAD (CROSSROAD TAXI RANK). 10.2 FROM KWA-MASHU TO M SECTION (NHLUNGWANE). FROM KWA-MASHU TAXI RANK VIA MALANDELA ROAD LEFT INTO BHEJANE ROAD, LEFT INTO NYALA ROAD LEFT INTO MPUKANE ROAD, RIGHT INTO NYALA ROAD, LEFT INTO BUNGEZI ROAD, RIGHT INTO NTUZUMA ACCESS ROAD, RIGHT INTO M25, INTO BESTER TAXI RANK AND RETURN ALONG THE SAME ROUTE. 10.3 FROM KWA-MASHU TO BESTER FROM KWA-MASHU TAXI RANK TO BESTER VIA MALANDELA ROAD, INTO BHEJANE ROAD, LEFT INTO SIBISI ROAD, RIGHT INTO NYALA ROAD, RIGHT INTO NTUZUMA ACCESS ROAD, TO BESTER RANK AND RETURN ALONG THE SAME ROUTE. 10.4 FROM KWA-MASHU TO L SECTION KWA-MASHU TAXI RANK INTO MALANDELA ROAD, INTO BHEJANE ROAD, LEFT INTO NYALA ROAD, INTO MBONDWE ROAD, RIGHT INTO INGCEBO DRIVE, LEFT INTO IMBONDWE ROAD, LEFT INTO PHITHI ROAD, DIRECT AND RETURN. 10.5 FROM KWA-MASHU TAXI RANK TO N SECTION. FROM KWA-MASHU TAXI RANK INTO MALANDELA ROAD, INTO BHEJANE ROAD, LEFT INTO NYALA ROAD, INTO UNDIYAZANA DRIVE, LEFT INTO MBONDWE ROAD, LEFT INTO EGUGWINI STREET, LEFT INTO UMATHINTA DRIVE, LEFT INTO IBOHLOLOLO DRIVE, AND RETURN ALONG THE SAME ROUTE. 10.6 KWA-MASHU TAXI RANK TO K & J. FROM KWA-MASHU TAXI RANK INTO MALANDELA ROAD, RIGHT INTO MKHIWANE ROAD, LEFT INTO MCAKA ROAD, RIGHT INTO MPANGELE ROAD, LEFT INTO PHOTHEWE ROAD, LEFT INTO QOPHAMUTHI ROAD, LEFT INTO SAGWACA ROAD, RIGHT INTO NKONJANE ROAD LEFT INTO MALANDELA ROAD, AND RETURN TO THE RANK.
12.19	2206UW2206UJ00048174 - KWA-MASHU TO KWA-MASHU B D FROM KWA-MASHU B RANK TO KWA-MASHU TAXI RANK (UMSUNDUZI ROAD) INTO AMANZIMTOTI ROAD, UBUBANE ROAD, LEFT INTO ISHILABELELO ROAD, LEFT INTO SIKHINDI ROAD, LEFT INTO GIYA ROAD, RIGHT INTO PHEPELO ROAD, RIGHT INTO MQHINO ROAD, RIGHT INTO THABATHA ROAD, RIGHT INTO SIKHINDI ROAD AND BACK TO ISHILABELELO ROAD, VIA UMBANDO ROAD, INTO SIGWEGWE ROAD, INTO UMSUNDUZI ROAD TO KWA-MASHU TAXI RANK (UMSUNDUZI RANK) AND BACK WITH THE SAME ROUTE TO C, B & D.
12.20	2206UW2206UW00048169 - KWA-MASHU TO STANGER FROM APPROVED TAXI RANK IN KWA-MASHU TO APPROVED TAXI RANK IN STANGER TO VERULAM ALONG MALANDELA ROAD, RIGHT INTO M25, LEFT INTO THE N2, ALONG THE N2 LEFT INTO M41, ALONG THE M41 RIGHT INTO WICK STREET, LEFT INTO IRELAND STREET, RIGHT INTO WICK STREET, RIGHT INTO R102, PROCEED ALONG R102, PROCEED ALONG R102 TO STANGER DIRECT AND RETURN.
12.21	2206UW2206UW00048175 - CROSSROADS TO KWA-MASHU FROM CROSSROADS TAXI RANK TO C & D VIA MALANDELA ROAD, INTO UBUBANE ROAD, RIGHT INTO SIGWEGWE ROAD, LEFT INTO INGOME ROAD, RIGHT INTO AMANZIMTOTI ROAD, RIGHT INTO ISIPINGO ROAD AND RETURN BACK ALONG THE SAME ROUTE. FROM CROSSROADS TAXI RANK TO KWA-MASHU STATION VIA MALANDELA ROAD, RIGHT INTO NTOMBELA ROAD, RIGHT INTO ZULU ROAD, LEFT INTO LUTHULI ROAD, RIGHT INTO NDLONDLO ROAD, RIGHT INTO HLOBANI ROAD, LEFT INTO BHEJANE ROAD INTO KWA-MASHU TAXI RANK (MALANDELA ROAD) AND RETURN ALONG THE SAME ROUTE.
12.22	2206UW2206UW00049427 - CONDITIONS: 1. PASSENGERS MAY BE PICKED UP AND /OR SET DOWN ONLY AT DESIGNATED TAXI RANKS OR TAXI STOPS, WHICH SHALL EXCLUDE BUS STOPS. 2. ENTRY OR RANKING ON PRIVATE PROPERTY IS NOT PERMITTED WITHOUT THE WRITTEN PERMISSION OF THE LANDLORD, A COPY OF WHICH MUST BE SUPPLIED TO THE BOARD. 3. WITHOUT HAVING ENTERED INTO AN AGREEMENT WITH OTHER OPERATORS ON A COMMON ROUTE AS CONTEMPLATED BY SECTION 8(2)(B) OF ACT 22 OF 2000, THE PICKING UP OR SETTING DOWN OF PASSENGERS ON SUCH ROUTE IS NOT PERMITTED. A COPY OF SUCH AGREEMENT MUST BE SUPPLIED TO THE BOARD. 4. A RANKS, WHETHER ON-STREET OR OFF-STREET, ONLY THE TAXIS THAT CAN BE ACCOMMODATED IN THE DEMARCATED AREA MAY OCCUPY THE RANK. EXCESS VEHICLES MUST HOLD ELSEWHERE. 5. RANK PERMITS OR LETTERS OF AUTHORITY MUST BE PRODUCED IN RESPECT OF ALL RANKS IN MUNICIPAL AREA, IN PARTICULAR MAJOR TOWNS AND CITIES AND IN PARTICULAR INTER-PROVINCIAL DESTINATIONS. 6. THE ALLOCATION OF ANY ROUTE OR PORTION OF A ROUTE IS SUBJECT TO THE CONDITION THAT IT HAS BEEN APPROVED AND ALLOCATED IN GOOD FAITH AND THAT SUCH ROUTE WILL BE INVALID SHOULD IT TRANSPIRE THAT THE ROUTE OR PORTION THEREOF WILL, OR HAS CAUSED CONFLICT DUE TO IT HAVING BEEN APPROVED BASED ON INCORRECT OR FALSE INFORMATION SUPPLIED TO THE BOARD OR AS A RESULT OF AN ERRORS. IN SUCH INSTANCE THE OPERATING LICENCE MUST BE RETURNED TO THE BOARD FOR CORRECTION. 7. THE VEHICLE MUST BE COVERED BY MOTOR VEHICLE INSURANCE AS WELL AS PERSONAL LIABILITY INSURANCE.



## transport

Department:  
Transport  
Province of KwaZulu-Natal

## GAZETTE

LGKZNG44-2020-FEB

REGION: ALL

1) <b>Application Number:</b> APP0121990	2) <b>Gazette Number:</b> LGKZNG44-2020-FEB
3) <b>Applicant:</b> SCS NTOMBELA <b>ID NO.</b> 7906105387089 <b>Association:</b> DOLPHIN COAST TAXI OWNERS ASSOCIATION	4) <b>Applicant Address:</b> PO BOX 2782 RICHARDS BAY  3900
5) <b>Existing Licence Holder:</b> MC NTOMBELA <b>ID NO.</b> 4208065575081	6) <b>Existing Licence Holder Address:</b> PO BOX 2603 STANGER KZN KWA-ZULU NATAL 4450
7) <b>Type of application:</b> DECEASED TRANSFER	8) <b>Operating Licence Number:</b> LGKZN0903000478
9) <b>Vehicle Type:</b> MINIBUS	10) 1 X 14 (SEATED) + 0 (STANDING)
11) <b>Region:</b> ILEMBE	
12.1	2100JU2206LS10047557 - SHAKASKRAAL - TONGAAT BALLITO VIA SHAKASKRAAL TO TONGAAT FROM BALLITO BUSINESS PARK TAXI RANK (PICK UP PASSENGERS) JOIN R102 SHAKASKRAAL (PICKING UP AND DROPPING OFF) UMHLALI, SHAKAHEAD, COMPENSATION AND FRASERS AND DROPPING OFF IN TOWN CENTRE AT TONGAAT TAXI RANK AND RETURN ALONG SAME ROUTE TO FRASERS, SHAKASHEAD, COMPENSATION, UMHLALI, SHAKASKRAAL AND FINALLY TO BALLITO BUSINESS PARK TAXI RANK.
12.2	2206LS2206LS00047558 - BALLITO TO TONGAAT FROM BALLITO BUSINESS PARK, NORTH ALONG N2, MR474, SHEFFIELD DRIVE, OCEAN DRIVE, DOLPHIN CRESCENT, COMPENSATION BEACH ROAD, BALLITO DRIVE, M4 SOUTH, ZIMBALI (PICK AND DROP) AND FINALLY ALONG WATSON HIGHWAY TO TONGAAT TOWN CENTRE FOR DROP OFF AND RETURN ALONG THE SAME ROUTE.
12.3	2206LS2206LS00047563 - BALLITO TO EMPANGENI FROM BALLITO BUSINESS PARK TAXI RANK, M4 NORTH, DIRECT TO TAWA ROAD, R84, TO "A" TAXI RANK DROPPING OFF ONLY AND RETURN EMPTY TO BALLITO BUSINESS PARK.
12.4	2206LS2206LS00047564 - BALLITO TO DRIEFONTEIN  FROM BALLITO BUSINESS PARK TAXI RANK, PICK UP, SHAKASKRAAL TAXI RANK TO DRIEFONTEIN (DROP OFF AND PICK UP) AND RETURN ALONG SAME ROUTE TO BALLITO BUSINESS PARK TAXI RANK.
12.5	2206LS2206LS00047565 - BALLITO TO GLENDALE FROM BALLITO BUSINESS PARK, PICKING UP AND DROPPING OFF ALONG N2, SHAKASHEAD, UMHLALI, BHIDAKHONA PRIMARY, GLENDALE SAPS AND RETURN ALONG SAME ROUTE TO BALLITO BUSINESS PARK PICKING UP & DROPPING OFF ALONG THE ROAD.
12.6	2206LS22027Q10047560 - BALLITO TO STANGER FROM BALLITO BUSINESS PARK TAXI RANK (PICK & DROP), ZIMBALI ENTRANCE, BALLITO DRIVE, COMPENSATION BEACH ROAD, DOLPHIN CRESCENT, OCEAN DRIVE, SHEFFIELD DRIVE, MR474, N2 TO SHAKA'S HEAD, R102, UMHLALI VILLAGE, R102 TO SHAKA KRAAL, NKOBONGO TOWNSHIP, GLENDALE, R102 TO ETETE TOWNSHIP, SHAVIN'S TRAINING STORE, R102 TO STANGER TOWN CENTRE AND RETURN ALONG SAME ROUTE TO BALLITO BUSINESS PARK TAXI RANK.
12.7	2206LS2206LS00047561 - BALLITO TO DURBAN FROM BALLITO BUSINESS PARK TAXI RANK, PICK UP, ALONG M4 SOUTH, ZIMBALI (PICK UP) TO DURBAN CITY CENTRE PICK UP AND RETURN ALONG SAME ROUTE TO BALLITO BUSINESS PARK.



**CONTINUES ON PAGE 258 - PART 3**



KWAZULU-NATAL PROVINCE  
KWAZULU-NATAL PROVINSIE  
ISIFUNDAZWE SA KWAZULU-NATALI

**Provincial Gazette • Provinsiale Koerant • Igazethi Yesifundazwe**

*(Registered at the post office as a newspaper) • (As 'n nuusblad by die poskantoor geregistreer)*  
*(Irejistiwee njengephephandaba eposihhovisi)*

PIETERMARITZBURG

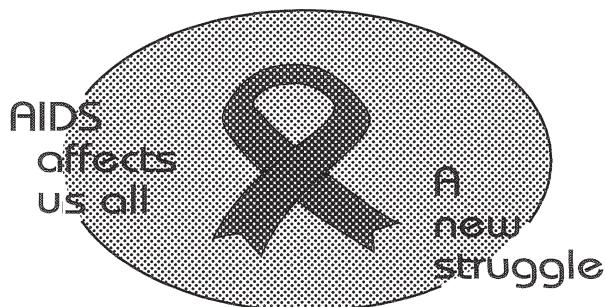
Vol. 14

12 MARCH 2020  
12 MAART 2020  
12 KUNDASA 2020

No. 2174

**PART 3 OF 3**

**We all have the power to prevent AIDS**



**Prevention is the cure**

**AIDS  
HELPLINE**

**0800 012 322**

DEPARTMENT OF HEALTH

N.B. The Government Printing Works will not be held responsible for the quality of "Hard Copies" or "Electronic Files" submitted for publication purposes

ISSN 1994-4558



9 771994 455008

02174





## transport

Department:  
Transport  
Province of KwaZulu-Natal

## GAZETTE

LGKZNG44-2020-FEB

REGION: ALL

1)	<b>Application Number:</b> APP0121991	2)	<b>Gazette Number:</b> LGKZNG44-2020-FEB
3)	<b>Applicant:</b> VME MAGANGANE <b>ID NO.</b> 5706265499084 <b>Association:</b> MADADENI TAXI OWNERS ASSOCIATION	4)	<b>Applicant Address:</b> P O BOX 14652 MADADENI KWAZULU NATAL 2951
5)	<b>Existing Licence Holder:</b> NOT APPLICABLE <b>ID NO.</b> NOT APPLICABLE	6)	<b>Existing Licence Holder Address:</b> NOT APPLICABLE
7)	<b>Type of application:</b> NEW OPERATING LICENCE	8)	<b>Operating Licence Number:</b> 254233
9)	<b>Vehicle Type:</b> MINIBUS TAXI	10)	1 X 9-16 (SEATED) + 0 (STANDING)
11)	<b>Region:</b> AMAJUBA		
12.1	2100F52202BQ00057662 - NEWCASTLE TO NORMANDEEN  FROM NEWCASTLE TAXI RANK EXIT WITH TERMINUS STREET TURN LEFT WITH SUTHERLAND STREET TURN RIGHT WITH SCOTT STREET TO LENNOXTON WITH ROAD P39 TO NORMANDIEN PICK AND DROP RETURNING USING SAME ROUTE.		
12.2	2202BQ2100F500057632 - NEWCASTLE TAXI RANK TO NEWCASTLE TOWNLANDS FROM TAXI RANK INTO TERMINUS STREET TURN LEFT AT VOORTREKKER STREET TURN LEFT INTO KIRKLAND STREET, TURN LEFT INTO ALLEN STREET, PROCEED STRAIGHT TURN RIGHT AT DRAKENSBURG DRIVE PROCEED STRAIGHT, VIA MONTE VISTA, TURN LEFT INTO AQUAMARINE DRIVE, TURN RIGHT INTO AMETHYST ROAD PROCEED STRAIGHT TURN RIGHT AT DRAKENSBURG DRIVE, TURN LEFT INTO VICTORIA ROAD PROCEED STRAIGHT VIA AMAJUBA LODGE, CHECKERS SHOPPING CENTRE, TURN RIGHT AT ROBOT INTO ALLEN STREET PICK AND DROP TO AND FROM. RETURN WITH SAME ROUTE TO NEWCASTLE TAXI RANK.		
12.3	2202BQ2202BQ00057642 - NEWCASTLE TO DANNHAUSER FROM NEWCASTLE TAXI RANK ENTER TERMINUS STREET, TURN LEFT AT VOORTREKKER STREET TURN LEFT KIRKLAND STREET, TURN RIGHT INTO ALLEN STREET PROCEED STRAIGHT TO ARBOR PARK SUBURB, TURN RIGHT INTO N1 ROAD PROCEED STRAIGHT TO BALLENGICH TURN LEFT INTO R621 ROAD TO SKOBARIN SETTLEMENT PROCEED STRAIGHT TURN RIGHT ENTER DANNHAUSER TOWN TURN LEFT TO DANNHAUSER APPROVED TAXI RANK, RETURN WITH SAME ROUTE TO NEWCASTLE.		
12.4	2202BR2100F500057612 - MADADENI (LIBRARY) TO NEWCASTLE FROM MADADENI LIBRARY AND COMMUNITY HALL, TURN LEFT INTO BEER WHOLESAL, TURN RIGHT AT ROBOT, AND PROCEED TO AMAJUBA COLLEGE, MAGISTRATE OFFICE. OR FROM MADADENI LIBRARY, TURN RIGHT TO ROAD INTERSECTION BETWEEN SECTION2 AND 3, TURN LEFT TO KWASBALI TAVERN (BETWEEN2 AND 3), TURN LEFT METHODIST CHURCH, PROCEED TO SECTION 1 CLINIC, KHUZANI SHOPPING CENTRE, PROCEED STRAIGHT TO BP GARAGE, AMAJUBA DISTRICT MUNICIPALITY OFFICE, IKHWEZI SECTION/POLICE STATION, TURN RIGHT AT ROBOT, TURN RIGHT TO INGAGANE ROAD INTERSECTION. TURN RIGHT AT THE ROBOT CROSSING INGAGANE RIVER TO MATUKUSA NEW TOWNSHIP AT KEYWAY MOTORS (MATUKUSA) ROBOT PROCEED STRAIGHT TO RAILWAY STATION KARBOCHEM. TURN LEFT ENTER ROAD N11 AND RIGHT INTO ALLEN STREET TO NEWCASTLE INTO ARBOR PARK TOWN HOUSES, PROCEED ON ALLEN STREET ENTER NEWCASTLE. TURN LEFT AT KIRKLAND STREET, TURN RIGHT A VOORTREKKER STREET PROCEED ACROSS TERMINUS STREET ENTER APPROVED NEWCASTLE TAXI RANK. RETURN WITH THE SAME ROUTE TO MADADENI TOWNSHIP		
12.5	2202BR2100F500057613 - MADADENI (HIGH SCHOOL) TO NEWCASTLE FROM MADADENI HIGH SCHOOL, TURN RIGHT AT EMATSHENI AMHLOPHE TO ENYOKENI SECTION3, TURN LEFT VODACOM CONTAINERS TO BHEKUKUPHIWA RESTAURANT, LEFT AT EHASHINI STOP TO ST JOHN CHURCH, TURN RIGHT TOWARDS SHOPRITE CENTRE, RIGHT AT CLINIC NO. 5, TO KWASBALI TAVERN, TURN LEFT AT METHODIST CHURCH, TO CLINIC NO1 AT SECTION1 TO SECTION1, TURN LEFT AT BP GARAGE, TO AMAJUBA MUNICIPALITY OFFICE, INTO IKHWEZI SECTION, TO MADADENI POLICE STATION, TURN RIGHT AT ROBOT, RIGHT AT INGAGANE INTERSECTION ROBOT ENTER ROAD 0483 FROM UTRECHT, OSIZWENI TO NEWCASTLE, TURN RIGHT AT KEYWAY MOTORS TO EMABHODI, PROTECTION SERVICE TURN ENTER RIGHT ALLEN STREET AT KEYWAY MOTORS PROCEED STRAIGHT, INTO RAILWAY STATION, KARBOCHEM OFF-RAMP TURN LEFT ENTER N1, TURN RIGHT AT ALLEN STREET TO NEWCASTLE, PROCEED ON ALLEN STREET, TURN LEFT AT KIRKLAND STREET, TURN RIGHT AT VOORTREKKER STREET, PROCEED ACROSS TERMINUS STREET ENTER APPROVED NEWCASTLE TAXI RANK. RETURN WITH SAME ROUTE TO MADADENI TOWNSHIP  .ALTERNATE: ROUTE STARTING POINT SAME AS ABOVE BUT AT KEYWAY MOTORS PROCEED STRAIGHT, TO RAILWAY STATION, TO KARBOCHEM OFF-RAMP, TURN LEFT ENTER N11, TURN RIGHT AT ALLEN STREET TO NEWCASTLE, PROCEED STRAIGHT INTO ARBOR PARK SUBURBS PROCEED ALONG TERMINUS STREET ENTER NEWCASTLE APPROVED TAXI RANK. RETURN SAME ROUTE TO MADADENI TOWNSHIP.		
12.6	2202BR2100F500057615 - MADADENI TO NEWCASTLE (TEXTILE INDUSTRY) FROM ZENZELE SHOPPING CENTRE, TURN RIGHT AT MADADENI HOSPITAL, TURN LEFT AT THOKOZA SHOPPING CENTRE, TURN RIGHT AT SCHOOL FOR DEAF, TURN LEFT CLINIC NO5, SECTION5, VIA NTOBEKO L. P. SCHOOL, TURN LEFT OR RIGHT AMAJUBA COLLEGE, VIA MAGISTRATE OFFICE, VIA POLICE STATION, TURN RIGHT TO INGAGANE INTERSECTION, TURN RIGHT AT THE ROBOT CROSSING INGAGANE RIVER, VIA MATUKUSA NEW TOWNSHIP, AT KEWAY MOTORS (MATUKUSA) ROBOT TURN RIGHT AT INTERSECTION BETWEEN 2 AND 2 TOWARDS BEER WHOLESAL, TURN LEFT AT ROBOT, PROCEED. TURN LEFT AT CLINIC3 SECTION 3 VIA KWASBALI TAVERN, TURN LEFT AT METHODIST, VIA SECTION 1, VIA AMAJUBA DISTRICT OFFICE, VIA KHUZANI SHOPPING CENTER, LEFT AT BP GARAGE, VIA MAGISTRATE VIA AMAJUBA DISTRICT, VIA IKHWEZI SECTION, TURN RIGHT AT MADADENI POLICE STATION ROBOT, PROCEED STRAIGHT TURN RIGHT INTO R483 ROAD TO MATUKUSA NEW SETTLEMENT (PICK AND DROP) PROCEED STRAIGHT, TURN AT KEWAY MOTORS INTO ASIPHEPHE ROAD PROCEED STRAIGHT ENTER ALBERT WESSELS DRIVE TO NEWCASTLE TEXTILE INDUSTRIES OFFLOAD AND LOAD ALL AROUND TEXTILE INDUSTRIES OR RETURN WITH SAME ROUTE TO MADADENI APPROVED TAXI RANK. PROCEED TURN LEFT AT CLINIC3 SECTION 3 VIA KWASBALI TAVERN, LEFT AT METHODIST, VIA SECTION 1, VIA AMAJUBA DISTRICT OFFICE, VIA KHUZANI SHOPPING CENTER, LEFT AT BP GARAGE VIA MAGISTRATES OFFICE VIA AMAJUBA DISTRICT VIA IKHWEZI SECTION, RIGHT AT MADADENI POLICE STATION ROBOT, PROCEED TO NEWCASTLE OR RETURN WITH SAME ROUTE TO APPROVED CHECKERS TAXI RANK.		
12.7	2202BR2100F500057617 - MADADENI (KWANYEMBE) TO NEWCASTLE FROM N SECTION TAXI RANK KWANYEMBE, TURN RIGHT ENTER P SECTION ENTER ROAD FROM P1 STOP, VIA POST BOX, TURN LEFT AT STAFFORD CLINIC OR RIGHT. TURN RIGHT ENTER M SECTION. TURN RIGHT AT ROAD INTERSECTION VIA DEDANGIFUNDE HIGH SCHOOL, TURN LEFT MUZIKAYISE JUNIOR PRIMARY, TURN RIGHT ENTER L SECTION STRAIGHT TURN LEFT ON ROAD BETWEEN SECTION 7 AND SECTION 6 TO MADADENI BREWERY VIA VIRGINIA SUPERMARKET, VIA MADADENI LIGHT INDUSTRIES, VIA BINDA HARDWARE MOYOMUHLE TAXI RANK AND COMMUNITY CENTRE. AT ROBOT TURN RIGHT ENTER MAIN ROAD P483 FROM NEWCASTLE TO OSIZWENI, BUFFALO FLATS AND UTRECHT TO NEWCASTLE AT INGAGANE ROBOT CROSS-OVER INGAGANE RIVER TURN LEFT AT KEYWAY MOTORS ROBOT INTO ASIPHEPHE ROAD ENTER ALBERT WESSELS ROAD. VIA LIGHT AND TEXTILE INDUSTRIES EMABHODINI TO NEWCASTLE VIA PROTECTION SERVICE TURN RIGHT ALLEN STREET PROCEED TURN LEFT AT KIRKLAND STREET, TURN RIGHT AT VOORTREKKER STREET PROCEED ACROSS TERMINUS STREET, ENTER APPROVED NEWCASTLE TAXI RANK. RETURN WITH SAME ROUTE TO MADADENI TOWNSHIP.		



## transport

Department:  
Transport  
Province of KwaZulu-Natal

## GAZETTE

LGKZNG44-2020-FEB

REGION: ALL

12.8	<p>2202BR2100F500057618 - MADADENI TO NEWCASTLE</p> <p>FROM R-SECTION TAXI RANK R826 HOUSE RIGHT, ENTER ROAD BETWEEN R-SECTION AND SECTION6, TURN LEFT RASTA PAZZA SHOP, STRAIGHT, VIA ZENZELE SHOPPING COMPLEX, VIA MADADENI HOSPITAL, TURN RIGHT AT INTERSECTION, VIA CRIPPLE CENTRE AND VIA CIRCUIT OFFICE, VIA AMAJUBA TECHNOLOGY CENTRE, TURN LEFT ENTER SECTION2, VIA AMAJUBA COLLEGE, VIA MAGISTRATES OFFICES AND MADADENI POLICE SERVICE, TURN LEFT AT INGAGANE INTERSECTION ROBOT ROAD483, VIA MATUKUSA NEW SETTLEMENT, AT AMATUKUSA ROBOT, TURN RIGHT INTO ASIPHEPHE ROAD, PROCEED STRAIGHT ENTER ALBERT WESSELS ROAD, VIA EMABHODINI TEXTILE AND LIGHT INDUSTRIES.</p> <p>ALTERNATIVE ROUTE</p> <p>FROM EGESINI SECTION 7 R VIA KHULAKAHLE CRËCHE, VIA MCEBOWOLWAZI PRIMARY SCHOOL, TURN RIGHT AT MCEBOWOLWAZI PRIMARY SCHOOL TURN LEFT AT L POST OFFICE BOX, TURN LEFT AT HOUSE 597, TURN RIGHT AT MAZULU HIGH SCHOOL, TURN LEFT AT ZENZELE SUPERMARKET, VIA MADADENI HOSPITAL, TURN RIGHT AT ROAD INTERSECTION, VIA CRIPPLE CENTRE, VIA EDUCATION CIRCUIT OFFICE, VIA AMAJUBA TECHNOLOGY, TURN LEFT, ENTER SECTION 2 ROAD, VIA AMAJUBA COLLEGE, VIA MAGISTRATES OFFICE AND SAPS STATION, PROCEED STRAIGHT, VIA IKHWEZI STATION, TURN RIGHT AT ASIPHEPHE ROAD, ENTER ALBERT WESSELS ROAD, VIA AMABHODINI PROCEED STRAIGHT, VIA PROTECTION SERVICES, TURN RIGHT, ENTER ALLEN STREET, PROCEED STRAIGHT, TURN LEFT AT KIRKLAND STREET, TURN RIGHT AT VOORTREKKER STREET, PROCEED ACROSS TERMINAL STREET, ENTER NEWCASTLE APPROVED TAXI RANK AND RETURN WITH SAME ROUTE TO MADADENI SECTION.</p>
12.9	<p>2202BR2100F500057624 - MADADENI TO NEWCASTLE</p> <p>FROM P1 SECTION 7(P) PROCEED STRAIGHT TO KWAMAKHULUKHULU SUPERMARKET, TURN LEFT AT THE CORNER PROCEED STRAIGHT, TURN RIGHT ENGULUBENI OR KUSAKUSA ENTER M-SECTION 7, VIA EYAKHO SHOPPING COMPLEX PROCEED STRAIGHT VIA EKHAMDUZE STORE, TURN LEFT AT LOKOTHWAYO BRICK &amp; TILE SUPPLY, TURN RIGHT AT EKHAMDUZELIQUOR STORE ENTER L SECTION PROCEED, STRAIGHT TURN RIGHT, AT INTERSECTION, ENTER ROAD BETWEEN SECTION 7 (LO AND SECTION 6, TURN LEFT PROCEED STRAIGHT, VIA AMAZULU HIGH SCHOOL, TURN LEFT AT EYETHU MOTORS SPARES. PROCEED STRAIGHT ON ROAD BETWEEN MADADENI HOSPITAL AND SECTION6, TURN LEFT AT ZENZELE SHOPPING CENTRE ENTER ROAD BETWEEN SECTION 5 MADADENI HOSPITAL, PROCEED STRAIGHT TURN RIGHT ENTER ROAD SECTION5 AND OPEN VELD, VIA CRIPPLE CENTRE, VIA CIRCUIT OFFICE, VIA AMAJUBA TECHNOLOGY CENTRE PROCEED STRAIGHT TURN LEFT, VIA AMAJUBA COLLEGE, VIA MAGISTRATES OFFICE, VIA MADADENI POLICE STATION PROCEED STRAIGHT ACROSS ROBOT, TURN RIGHT ON R83 ROAD, TO NEWCASTLE, VIA MATUKUSA NEW SETTLEMENT, TURN RIGHT KEYWAY ROBOT ENTER ASIPHEPHE ROAD PROCEED STRAIGHT ENTER ALBERT WESSELS DRIVE, VIA EMABHODINI PROCEED STRAIGHT VIA ENGINE GARAGE, PROCEED STRAIGHT ACROSS 4 WAY STOP TURN RIGHT AT ROBOT INTO FARADAY STREET, VIA KADBRO VEHICLE TESTING ENTER HARDWICK STREET, TURN OR PROCEED STRAIGHT, VIA VLAM CRESCENT TURN RIGHT AT HARDWICK STREET PROCEED STRAIGHT, TURN LEFT KINGS HOTEL ENTER HARDING STREET PROCEED STRAIGHT, TURN LEFT. ALLEN STREET PROCEED STRAIGHT, TURN LEFT AT KIRKLAND STREET, TURN RIGHT AT VOORTREKKER STREET PROCEED STRAIGHT TERMINUS ENTER APPROVED NEWCASTLE TAXI RANK. RETURN SAME ROUTE TO P1 SECTION7.</p>
12.10	<p>2202BR2202BR00057667 - CHARTER SERVICE</p> <p>FROM MADADENI TAXI OWNERS RANK TO POINT WITHIN THE PROVINCE OF KZN ONLY.</p> <p>NO PICKING UP OR SETTING DOWN OF PASSENGERS EN ROUTE.</p>
12.11	<p>2202BR2202BS00057622 - MADADENI TO OSIZWENI</p> <p>FROM MADADENI TO OSIZWENI TOWNSHIP FROM MAGISTRATE OFFICE, MADADENI TOWNSHIP, TURN LEFT ENTER ROAD BETWEEN SECTION2 AND MUNICIPALITY OFFICES. TURN RIGHT AT BP GARAGE PROCEED STRAIGHT VIA IMBONGOLWENI CHURCH, VIA KHUZANI SHOPPING CENTRE VIA METHODIST CHURCH. SECTIONS 1 PROCEED STRAIGHT AT FOUR WAY STOP ON ROAD BETWEEN RIVERSIDE HOUSES AND SECTION3 TURN RIGHT AT KWAMABOYA. VIA EHASHINI STOP. VIA ST HOHN CHURCH, TURN RIGHT AT CHECKERS SHOPPING CENTER VIA CLINIC SECTION8, TURN LEFT AT CLINIC, AND PROCEED VIA MADADENI LIBRARY, VIA BEER WHOLESALE DEPOT, VIA MAZIBUYE TESTING STATION. PROCEED STRAIGHT, AT ZENZELE SHOPPING CENTER, TURN RIGHT AND TURN LEFT VIA MADADENI HOSPITAL ROAD BETWEEN SECTION6 AND MADADENI HOSPITAL, TURN LEFT AT AMAZULU HIGH SCHOOL, TURN RIGHT AT ROAD INTERSECTION (ROAD BETWEEN SECTION6 AND SECTION7), VIA MADODA SHOPPING ENTERPRISE, TURN RIGHT AT MADADENI BREWERY VIA MOYOMUHLI TAXI RANK, TURN LEFT AT THE ROBOT ENTER ROAD TO OSIZWENI AND UTRECHT VIA NINE MILE STOP, VIA BLAUBOSCH AREA, TURN RIGHT AT EMPANGENI, TURN LEFT ENTER OSIZWENI TOWNSHIP (SOUTH), PROCEED STRAIGHT VIA QHUBIMFUNDU S. P. SCHOOL AND VIA XOLANI HIGH SCHOOL. TURN RIGHT AT KWAMASHU STOP. TURN LEFT AT MPHAZIMA RESTAURANT AND HLANGANANI SHOPPING CENTRE, PROCEED STRAIGHT, TURN RIGHT AT ROAD INTERSECTION VIA OSIZWENI BUSINESS ARE, VIA POST OFFICE (OSIZWENI) AND S.A.P.S. STATION, TURN LEFT PROCEED STRAIGHT TO TOP TANK, TURN LEFT KWAMBHOKO (SAND SUPPLY DEPOT) VIA LONG HOMES HOUSING, TURN RIGHT AT MATSHEKETSHENI SECTION, VIA KWA BOB SHOPPING CENTRE, AND MASKOPHASINI, TURN LEFT AT DEPOT. ON THE THIRD ROAD FROM KHUZANI SHOPPING CENTRE, TURN RIGHT VIA KWAMAKHANYA SHOPPING CENTER, TURN RIGHT AT KWA VILAKAZI CORNER HOUSE, VIA 5 STAR CENTRE AND FIRE STATION OSIZWENI, AND TURN RIGHT AT T.V. LIQUOR STORE. PROCEED STRAIGHT VIA KAKALASPAN AREA (RURAL AREA) VIA MILLENNIUM CASH STORE. EMPOMPINI RETURN SAME ROUTE TO MADADENI TOWNSHIP.</p>



## transport

Department:  
Transport  
Province of KwaZulu-Natal

## GAZETTE

LGKZNG44-2020-FEB

REGION: ALL

1) <b>Application Number:</b> APP0121993	2) <b>Gazette Number:</b> LGKZNG44-2020-FEB
3) <b>Applicant:</b> B MKHIZE <b>ID NO.</b> 5505095593086 <b>Association:</b> POMEROY TAXI ASSOCIATION	4) <b>Applicant Address:</b> P.O BOX2011 POMEROY KWAZULU-NATAL 3020
5) <b>Existing Licence Holder:</b> NOT APPLICABLE <b>ID NO.</b> NOT APPLICABLE	6) <b>Existing Licence Holder Address:</b> NOT APPLICABLE
7) <b>Type of application:</b> NEW OPERATING LICENCE	8) <b>Operating Licence Number:</b> NOTAVAILABLE
9) <b>Vehicle Type:</b> MINIBUS	10) 1 X 15 (SEATED) + 0 (STANDING)
11) <b>Region:</b> UMZINYATHI	
12.1	2001BC11008Z10053076 - APPROVED ROUTES POMEROY TAXI ASSOCIATION POMEROY TO JOHANNESBURG: ALTERNATIVE1 FROM: POMEROY TAXI RANK (SHEPSTONE STREET) TURN RIGHT INTO R33 POMEROY FOLLOW R33 TO HELPMKAAR, FOLLOW R33 TO WILSON STREET, DUNDEE, FROM WILSON ST TURN LEFT INTO VICTORIA STREET (R68), FROM VICTORIA STREET TURN RIGHT INTO KARL LANDMAN STREET (R68), FROM KARL LANDMAN STREET FOLLOW R68, FROM R68 TURN RIGHT INTO R621, FOLLOW R621 TO HATTINGSPRUIT, FROM HATTINGSPRUIT FOLLOW R621 TO DANNHAUSER, FROM DANNHAUSER FOLLOW R621 TO N11 TURN RIGHT ONTO N11 FOLLOW N11 TO NEWCASTLE, FROM NEWCASTLE TURN LEFT ONTO R34 (MEMEL), FOLLOW R34 TO MEMEL, FOLLOW R34 TO VREDE, FOLLOW R34 TO COMELIA (R103), FOLLOW R103 TO VILLERS, FROM VILLERS TURN RIGHT ONTO N3, FOLLOW N3 TO HEIDELBURG, FOLLOW N3 TO JOHANNESBURG, FROM N3 TURN LEFT ONTO M2, FROM M2 OFF- RAMP ONTO SIEMERT ROAD (M31), FROM SIEMERT ROAD (M31) FOLLOW INTO END STREET, FROM END STREET OFF RAMP ONTO ANDERSON STREET, FROM ANDERSON STREET TO NUGGET STREET, FROM NUGGET STREET TURN LEFT INTO COMMISSIONER STREET (R4), FROM COMMISSIONER STREET TURN RIGHT INTO RISSIK STREET (M9), FROM RISSIK STREET (M9) TURN RIGHT INTO DEVILLERS STREET, FROM DEVILLERS STREET TURN LEFT INTO WANDERERS, FROM WANDERERS TURN LEFT INTO NOORD STREET JOHANNESBURG RAILWAY STATION TAXI RANK.  RETURN, POMEROY TO JOHANNESBURG. ALTERNATIVE2 FROM POMEROY TAXI RANK (SHEPSTONE STREET) TURN RIGHT INTO R33 POMEROY, FOLLOW R33 TO HELPMKAAR, FOLLOW R33 TO WILSON STREET, DUNDEE, FROM WILSON STREET TURN LEFT INTO VICTORIA STREET (R68), FROM VICTORIA STREET TURN RIGHT INTO KARL LANDMAN STREET (R68), FROM KARL LANDMAN STREET FOLLOW R68, FROM R68 TURN RIGHT INTO R621 FOLLOW R621 TO HATTINGSPRUIT, FROM HATTINGSPRUIT FOLLOW R621 TO DANNHAUSER, FROM DANNHAUSER FOLLOW R621 TO N11, TURN RIGHT N11, FOLLOW N11 TO NEWCASTLE BYPASS, FROM NEWCASTLE BYPASS FOLLOW N11 TO VOLKSRUS (LAINGSNEK STREET), FROM LAINGSNEK STREET TURN LEFT INTO JOUBERT STREET, FROM JOUBERT STREET TURN RIGHT INTO DAN PIENAAR STREET (R643), FROM DAN PIENAAR STREET TURN RIGHT ONTO R23 FOLLOW R23 TO STANDERTON (BOTH STREET), FROM BOTH STREET TURN LEFT INTO LOMBAARD STREET, FROM LOMBAARD STREET TURN LEFT INTO KROG STREET, FROM KROG STREET EXIT STANDERTON ON R23 FOLLOW R23 PAS GREYLINGSTAD, FOLLOW R23 PASS BALFOUR, FOLLOW R23 TO HEIDELBURG, AT HEIDELBURG TURN RIGHT ONTO N8 JOHANNESBURG, FOLLOW N3 TO JOHANNESBURG, FROM N3 TURN LEFT ONTO M2, FROM M2 OFF RAMP ONTO SIEMERT ROAD (M31), FROM SIEMERT ROAD (M31) FOLLOW INTO END STREET
12.2	2001BC2001BC00053078 - POMEROY TO TUGELA FERRY.  FROM POMEROY TAXI (SHEPSTONE STREET) TURN LEFT ONTO R33 FOLLOW R33 TO TUGELA FERRY TAXI RANK OFF- LOAD & LOAD AND RETURN
12.3	2001BC2001BC00053098 - FROM POMEROY TAXI ASSOCIATION TO POINT WITHIN PROVINCE OF KZN ONLY. NO PICKING UP OR SETTING DOWN OF PASSENGERS EN ROUTES.
12.4	2001BC2001BC00053099 - FROM POMEROY TAXI ASSOCIATION TO POINT WITHIN PROVINCE OF KZN ONLY. NO PICKING UP OR SETTING DOWN OF PASSENGERS EN ROUTES.
12.5	2001BC2207BP10053084 - POMEROY TO DUNDEE  FROM POMEROY TAXI RANK (SHEPSTONE STREET) TURN LEFT ONTO R33 FOLLOW R33 TO HELPMKAAR, FOLLOW R33 TO WILSON STREET, DUNDEE, FROM WILSON STREET (R68) TURN RIGHT INTO VICTORIA STREET (R68), FROM VICTORIA STREET (R68) TURN LEFT INTO TAXI RANK OFF LOCAL AND LOAD AND RETURN.
12.6	KZNNRCBC601NS115122 - FROM POMEROY TAXI RANK (SHEPSTONE STREET) TURN LEFT INTO R33, TURN RIGHT P363(EMZWENI) PASS EMSITHA OFF LOAD AND LOAD, ENTANYEZULU OFF LOAD AND LOAD, STRAIGHT TO MACHJANE ROAD OFF LOAD AND LOAD, MKHAMU OFF LOAD AND LOAD, TURN RIGHT TO KWALIDIMBI OFF LOAD AND LOAD AND RETURN USING THE SAME ROUTE.
12.7	KZNNRCBC601NS115153 - FROM POMEROY TAXI RANK TURN RIGHT INTO R33, FOLLOW R33 PASS BHOVINI TURN LEFT TO P32 OFF LOAD AND LOAD, PASS MOZANE OFF LOAD AND LOAD, KWAMAYITHANQAZE OFF LOAD AND LOAD, FOLLOW HELPMKAAR ROAD (P32) AND TURN LEFT P361 PASS DOUGLUS OFF LOAD AND LOAD, STRAIGHT TO ELENGE OFF LOAD AND LOAD AND RETURN BACK USING THE SAME ROUTE.
12.8	KZNNRCBC601NS115184 - POMEROY TO EMTHALENI FROM POMEROY TAXI RANK TURN LEFT INTO R33, FOLLOW R33 AND TURN LEFT D2287, PASS GORDIN OFF LOAD AND LOAD, GO STRAIGHT WITH D2287 TO STARS OFF LOAD AND LOAD, PASS EMTHALENI OFF LOAD AND LOAD AND RETURN USING THE SAME ROUTE.
12.9	KZNNRCBC601NS115215 - FROM POMEROY TAXI RANK TURN LEFT INTO R33, FOLLOW R33, TURN RIGHT INTO P281, FOLLOW P281 PASS ESTHUBINI PICK AND DROP, FOLLOW P281 PASS KWASHANGASE PICK AND DROP, FOLLOW P281 PASS GUNJANE OFF LOAD AND LOAD, FOLLOW P281 PASS KWAMNYOVU PICK AND DROP, PASS EZWENI, PASS KWANOGEJANE, KWAKHATHELA OFF LOAD AND LOAD UP TO EMANGWENI, ESDIBE PICK AND DROP AND RETURN USING THE SAME ROUTE.
12.10	KZNNRCBC601NS115246 - POMEROY TO EMZENI FROM POMEROY TAXI RANK (SHEPSTONE STREET) TURN LEFT INTO R33, FOLLOW R33 THEN TURN RIGHT INTO P281 PASS ESTHUBINI OFFLOAD AND LOAD, FOLLOW P281 TO KWASHANGASE PICK AND DROP, FOLLOW P281 PASS KWAMNYOVU OFFLOAD AND LOAD, PASS EMZWENI PICK AND DROP AND RETURN USING THE SAME ROUTE.
12.11	KZNNRCBC601NS115277 - FROM POMEROY TAXI RANK (SHEPSTONE STREET) TURN LEFT INTO R33 FOLLOW R33 TO ROAD FOUR PICK AND DROP, PASS GWAMANDA PICK AND DROP, PASS MAKHANKANE PICK AND DROP, PASS MQAWENI PICK AND DROP, PASS CHWAKA THEN TURN LEFT INTO D1273 FOLLOW D1273 PASS EMBONGOLWENI PICK AND DROP, PASS ESKHALENI PICK AND DROP PASS ESDAKENI PICK AND DROP, PASS KWATHISINI PICK AND DROP, PASS KWATHUSINI UP TO KWANOCOMBOSHE PICK AND DROP AND RETURN BACK USING THE SAME ROUTE.
12.12	KZNNRCBC601NS115308 - FROM POMEROY TAXI RANK (SHEPSTONE STREET) TURN LEFT INTO R33 FOLLOW R33 UP TO ROAD FOUR PICK AND DROP GWAMANDA PICK AND DROP, PASS MAKHANKANE PICK AND DROP, PASS MQAWENI PICK AND DROP, PASS CHWAKA THEN TURN LEFT INTO D1273 FOLLOW D1273 PASS EMBONGOLWENI PICK AND DROP, PASS ESKHALENI THAN TURN RIGHT TO KWAGXOBANYAWO PICK AND DROP AND RETURN USING THE SAME ROUTE.
12.13	KZPRERC2802371 - POMEROY TO EMAHLABA FROM POMEROY TAXI RANK (SHEPSTONE STREET) TURN LEFT INTO R33 FOLLOW R33 TO ROAD FOUR PICK AND DROP TURN LEFT INTO R365 GWAMANDA PICK AND DROP PASS MAKHANKANE THEN TURN LEFT R365 PASS NTILI PICK AND DROP PASS EHAWINI, EMNGENI, EMAZABELA, EMAHLABA PICK AND DROP AND RETURN BACK USING THE SAME ROUTE.



## transport

Department:  
Transport  
Province of KwaZulu-Natal

## GAZETTE

LGKZNG44-2020-FEB

REGION: ALL

12.14	KZPRERC2802420 - POMEROY TO OTHAME FROM POMEROY TAXI RANK (SHEPSTONE STREET) TURN LEFT INTO R83 FOLLOW R33 TO ROAD FOUR PICK AND DROP, FOLLOW GWAMANDA PICK AND DROP, PASS MAKHANKANE PICK AND DROP, PASS MQAWENI PICK AND DROP, PASS CHWAKA THEN TURN LEFT INTO D273 FOLLOW D1273 PASS EMBONGOLWENI PASS ESIKHALENI PICK AND DROP FOLLOW D1273 THEN TURN RIGHT KWADUMA PICK AND DROP PASS OSIZWENI PICK AND DROP PASS EMAWELE PICK AND DROP UP TO OTHAME PICK AND DROP AND RETURN BACK USING THE SAME ROUTE.
12.15	KZPRERC2802469 - POMEROY TO GREYTOWN FROM GREYTOWN TAXI RANK (SHEPSTONE STREET) TURN LEFT INTO R83 FOLLOW R33 PASS TUGELA FERRY PASS KOPI, PASS KEATES DRIFT, PASS NGOME AND DROP OFF, FOLLOW R33 THEN TURN RIGHT INTO R74, FOLLOW R74 AND TURN LEFT INTO BELL STREET AND TURN LEFT INTO SARGEANT STREET UP TO GREYTOWN TAXI RANK DROP OFF AND PICK UP AND RETURN USING THE SAME ROUTE.





## transport

Department:  
Transport  
Province of KwaZulu-Natal

## GAZETTE

LGKZNG44-2020-FEB

REGION: ALL

1) Application Number: APP0122009	2) Gazette Number: LGKZNG44-2020-FEB
3) Applicant: XOLANI PAULUS PHAKATHI ID NO. 7302075484082 Association: BULWER & DONNYBROOK TAXI ASSOCIATION	4) Applicant Address: PO BOX 167 CREIGHTON KZN KWA-ZULU NATAL 3263
5) Existing Licence Holder: NOT APPLICABLE ID NO. NOT APPLICABLE	6) Existing Licence Holder Address: NOT APPLICABLE
7) Type of application: NEW OPERATING LICENCE	8) Operating Licence Number: LGKZN0503000152
9) Vehicle Type: MINIBUS	10) 1 X 15 (SEATED) + 0 (STANDING)
11) Region: SISONKE	
12.1	22068T22068T00051153 - CHARTER SERVICE FROM BULWER TAXI ASSOCIATION TO POINT WITHIN THE PROVINCE OF KZN ONLY. NO PICKING UP OR SETTING DOWN OF PASSENGERS EN ROUTE.
12.2	22068T22068T00051145 - DONNYBROOK TO PIETERMARITZBURG  INBOUND  FROM: DONNYBROOK, ROUTE - PASSING: (MR23), MR7, MOSES MABHIDA (EDENDALE) ROAD, LANGALIBALELE (LONGMARKET) STREET, RETIEF STREET, PIETERMARITZ STREET, HAVELOCK STREET TO BAVERSTOCK TAXI TERMINAL-OFF PINE/HAVELOCK (KP0037).  OUTBOUND:  FROM: BAVERSTOCK TAXI TERMINAL-OFF PINE/HAVELOCK (KP0037), ROUTE - PASSING: HAVELOCK STREET, PINE STREET, MOSES MABHIDA (EDENDALE) ROAD, MR7, (MR23) TO DONNYBROOK.
12.3	2206L021004R00051147 - BULWER TO DURBAN  INBOUND FROM: BULWER, ROUTE - PASSING: D782, MR23, MR7, MOSES MABHIDA (EDENDALE) ROAD, ARCHIE GUMEDE (NEWPORT) ROAD, GLADYS MANZI (MURRAY) ROAD, CB DOWNES, MARKET, N3, M13, OLD MAIN ROAD, CROMPTON ROAD, M13, N3 TO DURBAN.  OUTBOUND:  FROM: DURBAN ROUTE - PASSING: N3, MARKET ROAD, CB DOWNES, GLADYS MANZI (MURRAY) ROAD, ARCHIE GUMEDE (NEWPORT), MOSES MABHIDA (EDENDALE) ROAD, MR7, MR23, D782 TO BULWER.  RESTRICTIONS:  IN PINETOWN, ONLY OFF-LOADING OF PASSENGERS IS PERMITTED. THE LOADING OF PASSENGERS IN PINETOWN IS NOT PERMITTED.
12.4	2206L022069U10051149 - BULWER TO IXOPO.  INBOUND FROM: BULWER ROUTE - PASSING: MR7, MR23 TO IXOPO.  OUTBOUND FROM: IXOPO ROUTE - PASSING: MR23, MR7 TO BULWER.
12.5	2206L02202B910051150 - BULWER TO UNDERBERG  INBOUND FROM: BULWER ROUTE - PASSING: MR7, P126 TO UNDERBERG.  OUTBOUND FROM: UNDERBERG ROUTE - PASSING: P126, MR7 TO BULWER.
12.6	22068T22069U10051152 - CENTECOW MISSION TO IXOPO.  INBOUND FROM: CENTECOW MISSION ROUTE - PASSING: D1349, D1345, P427, MR8, MR23 TO IXOPO.  OUTBOUND: FROM: IXOPO ROUTE - PASSING: MR23, MR8, P427, D1345, D1349 TO CENTECOW MISSION.
12.7	22068T2100H300051144 - BULWER TO PIETERMARITZBURG.  INBOUND: FROM BULWER. ROUTE: MR7, MOSES MABHIDA (EDENDALE) ROAD, LANGALIBALELE (LONGMARKET) STREET, RETIEF STREET, PIETERMARITZ STREET, HAVELOCK STREET TO BAVERSTOCK TAXI TERMINAL-OFF PINE/HAVELOCK (KP0037).  OUTBOUND: FROM BAVERSTOCK TAXI TERMINAL-OFF PINE/HAVELOCK (KP0037). ROUTE - PASSING: HAVELOCK STREET, PINE STREET, MOSES MABHIDA (EDENDALE) ROAD, MR7 TO BULWER.
12.8	2206SC2100H310051146 - CENTECOW TO PIETERMARITZBURG.  INBOUND: FROM CENTECOW MISSION. ROUTE - PASSING: (D1349, D1345, P427, P422), MR7 MOSES MABHIDA (EDENDALE) ROAD, LANGALIBALELE (LONGMARKET) STREET, RETIEF STREET, PIETERMARITZ STREET, HAVELOCK STREET TO (DESTINATION): BAVERSTOCK TAXI TERMINAL- OFF PINE/HAVELOCK (KP0037).  OUTBOUND: FROM BAVERSTOCK TAXI TERMINAL-OFF PINE/HAVELOCK (KP0037). ROUTE - PASSING: HAVELOCK STREET, PINE STREET, MOSES MABHIDA (EDENDALE) ROAD, MR7, (P422, P427, D1345, D1349) TO CENTECOW MISSION.
12.9	2206L022068T10051148 - BULWER TO HLANGANANI.  INBOUND: FROM BULWER ROUTE: MR23, MR7, D1220, MR7, P419, D1208, RETURN P419, D1208, TO HLANGANANI.  OUTBOUND: FROM HLANGANANI ROUTE - PASSING: P419, MR7 D1220, RETURN D1220, MR7, MR23 TO BULWER.

**transport**

Department:  
Transport  
Province of KwaZulu-Natal

**GAZETTE****LGKZNG44-2020-FEB****REGION: ALL**

**12.10** | 22068T22068T00051151 - DONNYBROOK TO CREIGHTON.

INBOUND: FROM DONNYBROOK  
ROUTE - PASSING: MR23,MR8,P246 TO CREIGHTON.

OUTBOUND: FROM UNDERBERG  
ROUTE - PASSING: P246, MR8,P89,MR23 TO BULWER.



## transport

Department:  
Transport  
Province of KwaZulu-Natal

## GAZETTE

LGKZNG44-2020-FEB

REGION: ALL

1) <b>Application Number:</b> APP0122020	2) <b>Gazette Number:</b> LGKZNG44-2020-FEB
3) <b>Applicant:</b> SP MNDUNA <b>ID NO.</b> 7301106158087 <b>Association:</b> SWAYIMANA TAXI ASSOCIATION	4) <b>Applicant Address:</b> P.O. BOX 221 WARTBURG  3233
5) <b>Existing Licence Holder:</b> NOT APPLICABLE <b>ID NO.</b> NOT APPLICABLE	6) <b>Existing Licence Holder Address:</b> NOT APPLICABLE
7) <b>Type of application:</b> NEW OPERATING LICENCE	8) <b>Operating Licence Number:</b> LKNKZN0122447
9) <b>Vehicle Type:</b> MINIBUS TAXI	10) 1 X 9-16 (SEATED) + 0 (STANDING)
11) <b>Region:</b> UMGUNGUNDLOVU	
12.1	2202L32100H310049474 - SWAYIMANE TO PIETERMARITZBURG.  OUTBOUND ROUTE: FROM APPROVED TAXI RANK AT SWAYIMANE INTO R23, LEFT INTO R614, LEFT INTO R33 INTO GREYTOWN RD, INTO CHURCH STREET, TURN RIGHT INTO RETIEF ST, RIGHT INTO BERG ST TO CHURCH ST RANK NO5.  INBOUND ROUTE: FROM CHURCH ST RANK NO 5 INTO EAST ST, INTO CHURCH ST, INTO GREYTOWN RD, INTO R33 RIGHT INTO R614 INTO P423 TO APPROVED TAXI RANK AT SWAYIMANE.
12.2	2100M921004R10049475 - SWAYIMANE TO DURBAN VIA HAMMERSDALE AND PINETOWN.  OUTBOUND FROM: APPROVED TAXI RANK AT SWAYIMANE, LEFT INTO R23 LEFT INTO NAGEL DAM RD (MR1-3), RIGHT INTO R 103 INTO KELLY RD TO APPROVED TAXI RANK AT HAMMERSDALE DROP OFF PASSENGERS. NO PICKING UP AT HAMMERSDALE. RETURN TO R103 RIGHT ONTO N3, LEFT AT M13 TAKE PINETOWN / WESTMEAD OFF RAMP, LEFT INTO OLD MAIN RD, RIGHT INTO MOODIE ST, RIGHT INTO HILL ST, LEFT INTO LINK RD TO APPROVED TAXI RANK AT PINETOWN. DROP OFF ONLY NO PICKING UP AT PINETOWN. INTO CHAPEL ST, RIGHT INTO CROMPTON ST, LEFT INTO M3, INTO N3, LEFT INTO M4, RIGHT INTO MARKET RD, RIGHT INTO UNIVERSITY AVE, RIGHT INTO LANCERS RD TO APPROVED RANK IN DURBAN, LANCERS RD RANK.  INBOUND FROM: LANCERS RD RANK DURBAN, LEFT INTO WARWICK AVE, LEFT ONTO N8 NORTHBOUND, TAKE CATO RIDGE OFF RAMP, RIGHT INTO R 103, LEFT INTO NAGEL DAM RD, RIGHT INTO P423 TO APPROVED TAXI RANK IN SWAYIMANE. DROP OFF ON ROADS D1017, D457, D 1019 AND D1013 IN SWAYIMANE PERMITTED.  ALTERNATIVE INBOUND ROUTE:  FROM LANCERS RD RANK DURBAN, LEFT INTO WARWICK AVE INTO N8 NORTHBOUND, TAKE OFF RAMP AT GREYTOWN RD PIETERMARITZBURG INTO R33 RIGHT INTO R614 RIGHT INTO WINDYHILL RD LEFT INTO D599 TO APPROVED TAXI RANK AT SWAYIMANE.
12.3	2100M92100H310049476 - WARTBURG TO DALTON.  FROM APPROVED TAXI RANK IN WARTBURG INTO MILL RD, RIGHT INTO R614, LEFT INTO D681 INTO NOODSBURG RD LEFT INTO DALTON TO APPROVED TAXI RANK AT DALTON.  INBOUND ROUTE.  FROM APPROVED TAXI RANK AT DALTON, INTO NOODSBURG RD INTO D681 INTO R614 INTO MILL RD TO APPROVED TAXI RANK AT WARTBURG.
12.4	2100M921006S10049477 - WARTBURG TO GREYTOWN.  OUTBOUND FROM: APPROVED TAXI RANK IN WARTBURG INTO MILL RD, RIGHT INTO R614, RIGHT INTO NOODSBURG RD, LEFT INTO KHAMANZI RD, RIGHT INTO R33, RIGHT ONTO SERGEANT ST, TO APPROVED TAXI RANK IN GREYTOWN.  INBOUND FROM: APPROVED TAXI RANK IN GREYTOWN, INTO SERGEANT ST INTO R33 INTO KHAMANZI RD, INTO NOODSBURG RD, INTO D681, INTO R614, INTO MILL RD TO APPROVED TAXI RANK IN WARTBURG.
12.5	2100M92100H310049478 - WARTBURG TO NEW HANOVER  OUTBOUND ROUTE: FROM APPROVED TAXI RANK AT WARTBURG INTO MILL RD, LEFT INTO R614, RIGHT INTO SCHROEDER'S RD, LEFT INTO R 33 LEFT TO APPROVED TAXI RANK AT NEW HANOVER.  INBOUND ROUTE: FROM APPROVED TAXI RANK AT NEW HANOVER INTO R33 INTO SCHROEDER RD INTO R 614, INTO MILL RD TO APPROVED TAXI RANK AT WARTBURG.
12.6	2100M92100H310049479 - WARTBURG TO PIETERMARITZBURG  OUTBOUND ROUTE: FROM APPROVED TAXI RANK AT WARTBURG INTO MILL RD, LEFT INTO R614, LEFT INTO R33 INTO OLD GREYTOWN RD, INTO CHURCH ST, LEFT INTO MARKET ST RANK DROP OFF AT MARKET RANK, LEFT INTO LONG MARKET ST, LEFT INTO RETIEF ST, RIGHT INTO BERG ST TO CHURCH ST RANK NO 5 BELOW EAST ST. INBOUND ROUTE: FROM CHURCH ST RANK NO5 INTO EAST ST, INTO CHURCH ST, INTO GREYTOWN RD, INTO R33 RIGHT INTO R614 TO APPROVED TAXI RANK AT WARTBURG.



## transport

Department:  
Transport  
Province of KwaZulu-Natal

## GAZETTE

LGKZNG44-2020-FEB

REGION: ALL

1) <b>Application Number:</b> APP0122023	2) <b>Gazette Number:</b> LGKZNG44-2020-FEB
3) <b>Applicant:</b> SP MNDUNA <b>ID NO.</b> 7301106158087 <b>Association:</b> SWAYIMANA TAXI ASSOCIATION	4) <b>Applicant Address:</b> P.O. BOX 221 WARTBURG  3233
5) <b>Existing Licence Holder:</b> NOT APPLICABLE <b>ID NO.</b> NOT APPLICABLE	6) <b>Existing Licence Holder Address:</b> NOT APPLICABLE
7) <b>Type of application:</b> NEW OPERATING LICENCE	8) <b>Operating Licence Number:</b> LGKZN0403002554
9) <b>Vehicle Type:</b> MINIBUS TAXI	10) 1 X 9-16 (SEATED) + 0 (STANDING)
11) <b>Region:</b> UMGUNGUNDLOVU	
12.1	2100M92100H310049479 - WARTBURG TO PIETERMARITZBURG  OUTBOUND ROUTE: FROM APPROVED TAXI RANK AT WARTBURG INTO MILL RD, LEFT INTO R614, LEFT INTO R33 INTO OLD GREYTOWN RD, INTO CHURCH ST, LEFT INTO MARKET ST RANK DROP OFF AT MARKET RANK, LEFT INTO LONG MARKET ST, LEFT INTO RETIEF ST, RIGHT INTO BERG ST TO CHURCH ST RANK NO 5 BELOW EAST ST. INBOUND ROUTE: FROM CHURCH ST RANK NO5 INTO EAST ST, INTO CHURCH ST, INTO GREYTOWN RD, INTO R33 RIGHT INTO R614 TO APPROVED TAXI RANK AT WARTBURG.
12.2	2100M921004R10049475 - SWAYIMANE TO DURBAN VIA HAMMERSDALE AND PINETOWN.  OUTBOUND FROM: APPROVED TAXI RANK AT SWAYIMANE, LEFT INTO R23 LEFT INTO NAGEL DAM RD (MR1-3), RIGHT INTO R 103 INTO KELLY RD TO APPROVED TAXI RANK AT HAMMERSDALE DROP OFF PASSENGERS. NO PICKING UP AT HAMMERSDALE. RETURN TO R103 RIGHT ONTO N3, LEFT AT M13 TAKE PINETOWN / WESTMEAD OFF RAMP, LEFT INTO OLD MAIN RD, RIGHT INTO MOODIE ST, RIGHT INTO HILL ST, LEFT INTO LINK RD TO APPROVED TAXI RANK AT PINETOWN. DROP OFF ONLY NO PICKING UP AT PINETOWN. INTO CHAPEL ST, RIGHT INTO CROMPTON ST, LEFT INTO M8, INTO N3, LEFT INTO M4, RIGHT INTO MARKET RD, RIGHT INTO UNIVERSITY AVE, RIGHT INTO LANCERS RD TO APPROVED RANK IN DURBAN, LANCERS RD RANK.  INBOUND FROM: LANCERS RD RANK DURBAN, LEFT INTO WARWICK AVE, LEFT ONTO N8 NORTHBOUND, TAKE CATO RIDGE OFF RAMP, RIGHT INTO R 103, LEFT INTO NAGEL DAM RD, RIGHT INTO P423 TO APPROVED TAXI RANK IN SWAYIMANE. DROP OFF ON ROADS D1017, D457, D 1019 AND D1013 IN SWAYIMANE PERMITTED.  ALTERNATIVE INBOUND ROUTE:  FROM LANCERS RD RANK DURBAN, LEFT INTO WARWICK AVE INTO N8 NORTHBOUND, TAKE OFF RAMP AT GREYTOWN RD PIETERMARITZBURG INTO R33 RIGHT INTO R614 RIGHT INTO WINDYHILL RD LEFT INTO D599 TO APPROVED TAXI RANK AT SWAYIMANE.
12.3	2100M921006S10049477 - WARTBURG TO GREYTOWN.  OUTBOUND FROM: APPROVED TAXI RANK IN WARTBURG INTO MILL RD, RIGHT INTO R614, RIGHT INTO NOODSBURG RD, LEFT INTO KHAMANZI RD, RIGHT INTO R33, RIGHT ONTO SERGEANT ST, TO APPROVED TAXI RANK IN GREYTOWN.  INBOUND FROM: APPROVED TAXI RANK IN GREYTOWN, INTO SERGEANT ST INTO R33 INTO KHAMANZI RD, INTO NOODSBURG RD, INTO D681, INTO R614, INTO MILL RD TO APPROVED TAXI RANK IN WARTBURG.
12.4	2202L32100H310049474 - SWAYIMANE TO PIETERMARITZBURG.  OUTBOUND ROUTE: FROM APPROVED TAXI RANK AT SWAYIMANE INTO R23, LEFT INTO R614, LEFT INTO R33 INTO GREYTOWN RD, INTO CHURCH STREET, TURN RIGHT INTO RETIEF ST, RIGHT INTO BERG ST TO CHURCH ST RANK NO5.  INBOUND ROUTE: FROM CHURCH ST RANK NO 5 INTO EAST ST, INTO CHURCH ST, INTO GREYTOWN RD, INTO R33 RIGHT INTO R614 INTO P423 TO APPROVED TAXI RANK AT SWAYIMANE.
12.5	2100M92100H310049478 - WARTBURG TO NEW HANOVER  OUTBOUND ROUTE: FROM APPROVED TAXI RANK AT WARTBURG INTO MILL RD, LEFT INTO R614, RIGHT INTO SCHROEDER'S RD, LEFT INTO R33 LEFT TO APPROVED TAXI RANK AT NEW HANOVER.  INBOUND ROUTE: FROM APPROVED TAXI RANK AT NEW HANOVER INTO R33 INTO SCHROEDER RD INTO R 614, INTO MILL RD TO APPROVED TAXI RANK AT WARTBURG.
12.6	2100M92100H310049476 - WARTBURG TO DALTON.  FROM APPROVED TAXI RANK IN WARTBURG INTO MILL RD, RIGHT INTO R614, LEFT INTO D681 INTO NOODSBURG RD LEFT INTO DALTON TO APPROVED TAXI RANK AT DALTON.  INBOUND ROUTE:  FROM APPROVED TAXI RANK AT DALTON, INTO NOODSBURG RD INTO D681 INTO R614 INTO MILL RD TO APPROVED TAXI RANK AT WARTBURG.



## transport

Department:  
Transport  
Province of KwaZulu-Natal

## GAZETTE

LGKZNG44-2020-FEB

REGION: ALL

1) <b>Application Number:</b> APP0122026	2) <b>Gazette Number:</b> LGKZNG44-2020-FEB
3) <b>Applicant:</b> LW MADLALA <b>ID NO.</b> 7401065731088 <b>Association:</b> BHEKITEMBA TAXI ASSOCIATION	4) <b>Applicant Address:</b> AA 84 UMLAZI TOWNSHIP UMLAZI KWA-ZULU NATAL 4031
5) <b>Existing Licence Holder:</b> NOT APPLICABLE <b>ID NO.</b> NOT APPLICABLE	6) <b>Existing Licence Holder Address:</b> NOT APPLICABLE
7) <b>Type of application:</b> NEW OPERATING LICENCE	8) <b>Operating Licence Number:</b> NOTAVAILABLE
9) <b>Vehicle Type:</b> MINIBUS	10) 1 X 15 (SEATED) + 0 (STANDING)
11) <b>Region:</b> NINGIZMU 2	
12.1	<p>2202IR2202IR00049177 - CONDITIONS - BHEKITEMBA TAXI ASSOCIATION</p> <p>1. PASSENGERS MAY BE PICKED UP AND / OR SET DOWN ONLY AT DESIGNATED TAXI RANKS OR TAXI STOPS, WHICH WILL EXCLUDE BUS STOPS.</p> <p>2. ENTRY OR RANKING ON PRIVATE PROPERTY IS NOT PERMITTED WITHOUT THE WRITTEN PERMISSION OF THE LANDLORD, A COPY OF WHICH MUST BE SUPPLIED TO THE BOARD</p> <p>3. WITHOUT HAVING ENTERED INTO AN AGREEMENT WITH OTHER OPERATORS ON A COMMON ROUTE, AS CONTEMPLATED IN SECTION 88(2)(B) OF ACT 22 OF 2000, THE PICKING UP AND SETTING DOWN OF PASSENGERS ON SUCH ROUTE IS NOT PERMITTED, A COPY OF SUCH AN AGREEMENT MUST BE SUPPLIED TO THE BOARD</p> <p>4. AT RANKS, WHETHER ON STREET OR OFF-STREET, ONLY THE TAXIS THAT CAN BE ACCOMMODATED IN THE DEMARCATED AREA MAY OCCUPY THE RANK, EXCESS VEHICLES MUST HOLD ELSEWHERE AT DESIGNATED HOLDING AREAS</p> <p>5. RANK PERMITS OR LETTERS OF AUTHORITY MUST BE PRODUCED IN RESPECT OF ALL RANKS IN MUNICIPALITY ARREARS, IN PARTICULAR MAJOR TOWN AND CITIES</p> <p>6. THE ALLOCATION OF ANY ROUTE OR PORTION OF A ROUTE IS SUBJECT TO THE CONDITION THAT IT HAS BEEN APPROVED AND ALLOCATED IN GOOD FAITH AND THAT SUCH ROUTE WILL BE INVALID SHOULD IT TRANSPIRE THAT THE ROUTE PORTION THEREOF WILL, OR HAS CAUSED CONFLICT DUE TO IT HAVING BEEN APPROVED BASED ON INCORRECT OR FALSE INFORMATION SUPPLIED TO THE BOARD OR AS RESULT OF AN ERROR. IN SUCH INSTANCE THE OPERATING LICENSE MUST BE RETURNED TO THE BOARD FOR CORRECTION.</p> <p>7. THE VEHICLE MUST BE COVERED BY MOTOR VEHICLE INSURANCE AS WELL AS PERSONAL LIABILITY INSURANCE.</p>
12.2	<p>2206PX2209WC00049169 - SECTION CC TO ISIPINGO / PROSPECTON</p> <p>FROM CC SECTION TAXI RANK INTO SOUTH SPINAL ROAD, LEFT INTO 2104, LEFT INTO 2103 AND PROCEED TO M.R. 60 AND TURN LEFT INTO AND ALONG UMBUMBULU ROAD (M 35) AND PROCEED TO ISIPINGO OR PROSPECTON AS PER ROUTES 6.1 OR 6.2 AND RETURN ALONG THE SAME ROUTE IN REVERSE.</p>
12.3	<p>2206PY238V1A00049170 - UMLAZI SECTION AA TO ISIPINGO / PROSPECTON</p> <p>FROM AA SECTION TAXI RANK INTO DINIZULU GROOVE, RIGHT INTO BHUBESI LANE, RIGHT INTO DINGANE AVENUE, RIGHT INTO NGWENYA GROOVE, LEFT INTO BOYI SIMELANE AVENUE, LEFT INTO MPONGELE LANE AND PROCEED TO SIMELANE DRIVE. ENTER SOUTH SPINAL ROAD, LEFT INTO 2104, LEFT INTO 2103 TO MR 60 AND LEFT INTO UMBUMBULU ROAD (M35) AND PROCEED AS PER ROUTE NO 1.</p>
12.4	<p>2206QB2209WC00049173 - UMLAZI SECTION Z TO PROSPECTON</p> <p>TO PROSPECTON PROCEED FROM M35, LEFT INTO OLD MAIN ROAD, RIGHT INTO JEFFELS ROAD, INTO JOINER ROAD AND PROCEED INTO PROSPECTON ROAD RIGHT INTO AVENUE EAST, RETURN AND TURN RIGHT INTO PROSPECTON ROAD AND PROCEED, LEFT INTO WILCOX ROAD, INTO JEFFELS ROAD AND PROCEED INTO OLD MAIN ROAD AND PROCEED TO UMLAZI AS PER THE FORWARD ROUTE IN REVERSE.</p>
12.5	<p>2206QB2209WC00049174 - UMLAZI SECTION Z TO DURBAN.</p> <p>FROM ABOVE SECTIONS AND GOES TO M35 WITH THE FOLLOWING ROUTES 2103 AND M.R 60 TURN LEFT PF OLD MAIN ROAD ENTERED TO JEFFELS ROAD CONTINUE TO WILCOX ROAD TURN RIGHT OF PROSPECTION ROAD TURN LEFT OF N2 CONTINUE TO M4 (INKOSI ALBERT LUTHULI), GOES LEFT OF MOORE ROAD TURN RIGHT OF WARWICK AVENUE GOES TO THE RANK AT CITY MARKET ENTER WITH RIGHT OF WEST STREET ALIGHT ONLY, TURN LEFT OF FIELD STREET ENTER WITH RIGHT OF VICTORIA STREET ENTER TO QUEEN STREET AT THE RANK (RANK104).</p> <p>TO QUEEN STREET TAXI RANK, RIGHT OF ALBERT STREET, LEFT OF LEOPOLD STREET, LEFT OF MARKET ROAD INTO WILLIAMS/ SYDNEY ROAD, UMBILO ROAD / SARMA ROAD, EDWIN SWALES, RIGHT OF SOUTH COAST ROAD, LEFT OF HIMALAYAS ROAD, RIGHT OF M4 INTO N2 CONTINUE WITH THE ABOVE ROUTE WHICH GOES TO UMLAZI.</p> <p>IN M4 (INKOSI ALBERT LUTHULI) TURN RIGHT OF WEST STREET, TURN LEFT OF RUSSELS STREET, TURN RIGHT TO VICTORIA STREET, AND TURN RIGHT WITH QUEEN STREET AND GO TO RANK AT QUEEN STREET OR GOES TO QUEEN STREET AND TURN LEFT OF GREY STREET AND TURN RIGHT OF PINE STREET, WE TURN TO LEFT CONTINUE WITH DEVIS LANE IN THE RANK.</p> <p>FROM QUEEN STREET TAXI RANK TURN LEFT OF GREY STREET CONTINUE TO BROAD STREET TURN RIGHT OF SMITH STREET CONTINUED TO M4, AND CONTINUED TO N2 AND TURN LEFT TO PROSPECTION OFF RAMP ENTER WITH RIGHT OF PROSPECTON ROAD, CONTINUE WITH LEFT OF WILCOX ROAD, AND JOIN JEFFELS ROAD ENTER TO OLD MAIN ROAD,</p> <p>AND TURN RIGHT OF UMBUMBULU ROAD (M35) AND GOES TO UMLAZI. IF WE START AT DEVIS LANE TAXI RANK WE TURN LEFT AND GOES TO SAVILLE STREET TURN RIGHT OF BROAD STREET AND WE RETURN BACK AS WE MENTIONED ABOVE.</p>
12.6	<p>2206QF2209WC00049171 - UMLAZI SECTION AA TO ISIPINGO</p> <p>FROM M 35, LEFT INTO OLD MAIN ROAD, LEFT INTO ALEXANDRA AVENUE, RIGHT INTO THOMAS AVENUE AND PROCEED TO ISIPINGO TAXI RANK C AND RETURN ALONG THE SAME ROUTE IN REVERSE.</p>



## transport

Department:  
Transport  
Province of KwaZulu-Natal

## GAZETTE

LGKZNG44-2020-FEB

REGION: ALL

12.7	<p>238V1A2001AE00049175 - CONDITIONS</p> <ol style="list-style-type: none"> <li>1. PASSENGERS MAY BE PICKED UP AND/OR SET DOWN ONLY AT DESIGNATED TAXI RANKS OR TAXI STOPS, WHICH WILL EXCLUDE BUS STOPS.</li> <li>2. ENTRY OR RANKING ON PRIVATE PROPERTY IS NOT PERMITTED WITHOUT THE WRITTEN PERMISSION OF THE LANDLORD, A COPY OF WHICH MUST BE SUPPLIED TO THE BOARD.</li> <li>3. WITHOUT HAVING ENTERED INTO AN AGREEMENT WITH OTHER OPERATORS ON A COMMON ROUTE, AS CONTEMPLATED IN SECTION 88(2)(B) OF ACT 22 OF 2000, THE PICKING UP AND SETTING DOWN OF PASSENGERS ON SUCH ROUTE IS NOT PERMITTED. A COPY OF SUCH AN AGREEMENT MUST BE SUPPLIED TO THE BOARD.</li> <li>4. AT RANKS, WHETHER ON STREET OR OFF STREET, ONLY THE TAXIS THAT CAN BE ACCOMMODATED IN THE DEMARCATED AREA MAY OCCUPY THE RANK, EXCESS VEHICLES MUST HOLD ELSEWHERE AT DESIGNATED HOLDING AREAS.</li> <li>5. RANK PERMITS OR LETTERS OF AUTHORITY MUST BE PRODUCED IN RESPECT OF ALL RANKS IN MUNICIPAL AREAS, IN PARTICULAR MAJOR TOWNS AND CITIES AND IN PARTICULAR INTER-PROVINCIAL DESTINATIONS.</li> <li>6. THE ALLOCATION OF ANY ROUTE OR PORTION OF A ROUTE IS SUBJECT TO THE CONDITION THAT IT HAS BEEN APPROVED AND ALLOCATED IN GOOD FAITH AND THAT SUCH ROUTE WILL BE INVALID SHOULD IT TRANSPIRE THAT THE ROUTE OR PORTION THEREOF WILL, OR HAS CAUSED CONFLICT DUE TO IT HAVING BEEN APPROVED BASED ON INCORRECT OR FALSE INFORMATION SUPPLIED TO THE BOARD OR AS A RESULT OF AN ERROR. IN SUCH INSTANCE THE OPERATING LICENCE MUST BE RETURNED TO THE BOARD FOR CORRECTION.</li> <li>7. THE VEHICLE MUST BE COVERED BY MOTOR VEHICLE INSURANCE AS WELL AS PERSONAL LIABILITY INSURANCE</li> </ol>
12.8	<p>238V1A238TB900049176 - M35 TO PROSPECTON ROAD FROM M35, LEFT INTO OLD MAIN ROAD, RIGHT INTO JEFFELS ROAD, INTO JOINER ROAD AND PROCEED INTO PROSPECTON ROAD, RIGHT INTO AVENUE EAST, RETURN AND TURN RIGHT INTO PROSPECTON ROAD AND PROCEED, INTO OLD MAIN ROAD AND PROCEED TO UMLAZI AS PER THE FORWARD ROUTE IN REVERSE.</p>





## transport

Department:  
Transport  
Province of KwaZulu-Natal

## GAZETTE

LGKZNG44-2020-FEB

REGION: ALL

1)	<b>Application Number:</b> APP0122029	2)	<b>Gazette Number:</b> LGKZNG44-2020-FEB
3)	<b>Applicant:</b> SP MNDUNA <b>ID NO.</b> 7301106158087 <b>Association:</b> SWAYIMANA TAXI ASSOCIATION	4)	<b>Applicant Address:</b> P.O. BOX 221 WARTBURG
5)	<b>Existing Licence Holder:</b> NOT APPLICABLE <b>ID NO.</b> NOT APPLICABLE	6)	2333 <b>Existing Licence Holder Address:</b> NOT APPLICABLE
7)	<b>Type of application:</b> NEW OPERATING LICENCE	8)	<b>Operating Licence Number:</b> LGKZN0403002666
9)	<b>Vehicle Type:</b> MINIBUS TAXI	10)	1 X 9-16 (SEATED) + 0 (STANDING)
11)	<b>Region:</b> UMGUNGUNDLOVU		
12.1	2100M92100H310049479 - WARTBURG TO PIETERMARITZBURG  OUTBOUND ROUTE: FROM APPROVED TAXI RANK AT WARTBURG INTO MILL RD, LEFT INTO R614, LEFT INTO R33 INTO OLD GREYTOWN RD, INTO CHURCH ST, LEFT INTO MARKET ST RANK DROP OFF AT MARKET RANK, LEFT INTO LONG MARKET ST, LEFT INTO RETIEF ST, RIGHT INTO BERG ST TO CHURCH ST RANK NO 5 BELOW EAST ST. INBOUND ROUTE: FROM CHURCH ST RANK NO5 INTO EAST ST, INTO CHURCH ST, INTO GREYTOWN RD, INTO R33 RIGHT INTO R614 TO APPROVED TAXI RANK AT WARTBURG.		
12.2	2100M921004R10049475 - SWAYIMANE TO DURBAN VIA HAMMERSDALE AND PINETOWN.  OUTBOUND FROM: APPROVED TAXI RANK AT SWAYIMANE, LEFT INTO R23 LEFT INTO NAGEL DAM RD (MR1-3), RIGHT INTO R 103 INTO KELLY RD TO APPROVED TAXI RANK AT HAMMERSDALE DROP OFF PASSENGERS. NO PICKING UP AT HAMMERSDALE. RETURN TO R 103 RIGHT ONTO N3, LEFT AT M13 TAKE PINETOWN / WESTMEAD OFF RAMP, LEFT INTO OLD MAIN RD, RIGHT INTO MOODIE ST, RIGHT INTO HILL ST, LEFT INTO LINK RD TO APPROVED TAXI RANK AT PINETOWN. DROP OFF ONLY NO PICKING UP AT PINETOWN. INTO CHAPEL ST, RIGHT INTO CROMPTON ST, LEFT INTO M6, INTO N3, LEFT INTO M4, RIGHT INTO MARKET RD, RIGHT INTO UNIVERSITY AVE, RIGHT INTO LANCERS RD TO APPROVED RANK IN DURBAN, LANCERS RD RANK.  INBOUND FROM: LANCERS RD RANK DURBAN, LEFT INTO WARWICK AVE, LEFT ONTO N8 NORTHBOUND, TAKE CATO RIDGE OFF RAMP, RIGHT INTO R 103, LEFT INTO NAGEL DAM RD, RIGHT INTO P423 TO APPROVED TAXI RANK IN SWAYIMANE. DROP OFF ON ROADS D1017, D457, D 1019 AND D1013 IN SWAYIMANE PERMITTED.  ALTERNATIVE INBOUND ROUTE:  FROM LANCERS RD RANK DURBAN, LEFT INTO WARWICK AVE INTO N8 NORTHBOUND, TAKE OFF RAMP AT GREYTOWN RD PIETERMARITZBURG INTO R33 RIGHT INTO R614 RIGHT INTO WINDYHILL RD LEFT INTO D599 TO APPROVED TAXI RANK AT SWAYIMANE.		
12.3	2100M921006S10049477 - WARTBURG TO GREYTOWN.  OUTBOUND FROM: APPROVED TAXI RANK IN WARTBURG INTO MILL RD, RIGHT INTO R614, RIGHT INTO NOODSBURG RD, LEFT INTO KHAMANZI RD, RIGHT INTO R33, RIGHT ONTO SERGEANT ST, TO APPROVED TAXI RANK IN GREYTOWN.  INBOUND FROM: APPROVED TAXI RANK IN GREYTOWN, INTO SERGEANT ST INTO R33 INTO KHAMANZI RD, INTO NOODSBURG RD, INTO D681, INTO R614, INTO MILL RD TO APPROVED TAXI RANK IN WARTBURG.		
12.4	2202L32100H310049474 - SWAYIMANE TO PIETERMARITZBURG.  OUTBOUND ROUTE: FROM APPROVED TAXI RANK AT SWAYIMANE INTO R23, LEFT INTO R614, LEFT INTO R33 INTO GREYTOWN RD, INTO CHURCH STREET, TURN RIGHT INTO RETIEF ST, RIGHT INTO BERG ST TO CHURCH ST RANK NO6.  INBOUND ROUTE: FROM CHURCH ST RANK NO 5 INTO EAST ST, INTO CHURCH ST, INTO GREYTOWN RD, INTO R33 RIGHT INTO R614 INTO P423 TO APPROVED TAXI RANK AT SWAYIMANE.		
12.5	2100M92100H310049478 - WARTBURG TO NEW HANOVER  OUTBOUND ROUTE: FROM APPROVED TAXI RANK AT WARTBURG INTO MILL RD, LEFT INTO R614, RIGHT INTO SCHROEDER'S RD, LEFT INTO R 33 LEFT TO APPROVED TAXI RANK AT NEW HANOVER.  INBOUND ROUTE: FROM APPROVED TAXI RANK AT NEW HANOVER INTO R33 INTO SCHROEDER RD INTO R 614, INTO MILL RD TO APPROVED TAXI RANK AT WARTBURG.		
12.6	2100M92100H310049476 - WARTBURG TO DALTON.  FROM APPROVED TAXI RANK IN WARTBURG INTO MILL RD, RIGHT INTO R614, LEFT INTO D681 INTO NOODSBURG RD LEFT INTO DALTON TO APPROVED TAXI RANK AT DALTON.  INBOUND ROUTE:  FROM APPROVED TAXI RANK AT DALTON, INTO NOODSBURG RD INTO D681 INTO R614 INTO MILL RD TO APPROVED TAXI RANK AT WARTBURG.		



## transport

Department:  
Transport  
Province of KwaZulu-Natal

## GAZETTE

LGKZNG44-2020-FEB

REGION: ALL

1) <b>Application Number:</b> APP0122033	2) <b>Gazette Number:</b> LGKZNG44-2020-FEB
3) <b>Applicant:</b> TANSNAT COACHLINES PTY LTD TANSNAT COACHLINES PTY LTD <b>ID NO.</b> 2001/011994/07 <b>Association:</b> NOT AVAILABLE	4) <b>Applicant Address:</b> PRIVATE BAG X6628 NEWCASTLE 2940
5) <b>Existing Licence Holder:</b> TRANSNAT COACH LINES TRANSNAT COACH LINES <b>ID NO.</b> 1996/024541/23	6) <b>Existing Licence Holder Address:</b> PRIVATE BAG X6628 NEWCASTLE 2940
7) <b>Type of application:</b> RENEWAL AND NORMAL TRANSFER AND CONVERSION	8) <b>Operating Licence Number:</b> 1322330
9) <b>Vehicle Type:</b> BUS	10) 1 X 115 (SEATED) + 32 (STANDING)
11) <b>Region:</b> UTHUKELA	
12.1	KZPRERC2741317 - AS PER TANSNAT COACHLINE BUS ROUTES.



## transport

Department:  
Transport  
Province of KwaZulu-Natal

## GAZETTE

LGKZNG44-2020-FEB

REGION: ALL

1)	<b>Application Number:</b> APP0122036	2)	<b>Gazette Number:</b> LGKZNG44-2020-FEB
3)	<b>Applicant:</b> J PILLAY <b>ID NO.</b> 7405125104087 <b>Association:</b> PHOENIX TAXI ASSOCIATION	4)	<b>Applicant Address:</b> 100 BRADDCROFT CLOSE LONGCROFT PHOENIX 4068
5)	<b>Existing Licence Holder:</b> NOT APPLICABLE <b>ID NO.</b> NOT APPLICABLE	6)	<b>Existing Licence Holder Address:</b> NOT APPLICABLE
7)	<b>Type of application:</b> NEW OPERATING LICENCE	8)	<b>Operating Licence Number:</b> 1269499
9)	<b>Vehicle Type:</b> MINIBUS TAXI	10)	1 X 9-16 (SEATED) + 0 (STANDING)
11)	<b>Region:</b> GREATER NORTH		
12.1	KZPRERC2759398 - PHOENIX INNER CIRCLE ROUTE UNIT 1 – UNIT 13 FROM PHOENIX TAXI RANK NO.86 INTO PANDORA ROAD, PICK UP PASSENGERS, LEFT TO LONGCROFT ROAD, PICK UP PASSENGERS, RIGHT TO PHOENIX HIGHWAY, PICK UP PASSENGERS, RIGHT TO LONG BURY, PICK UP PASSENGERS, CROSS PHOENIX HIGHWAY TO LENHAM DRIVE PICK UP PASSENGERS, LEFT TO FERNHAM DRIE, PICK UP PASSENGERS INTO INDUSTRIAL PARK DRIVE PICK UP PASSENGERS LEFT TO HUNSLET DRIVE PICK UP PASSENGERS, RIGHT TO ABERDARE DRIVE PICK UP PASSENGERS RIGHT TO PHOENIX HIGHWAY, PICK UP PASSENGERS TO HILLHEAD DRIVE RIGHT TO WHITE HOUSE AND RETURN TO PHOENIX ON THE SAME ROUTE.		
12.2	KZPRERC2759447 - INNER CIRCLE UNIT 1, 2, 3, 4, 7 AND 8 FROM PHOENIX TAXI RANK NO.86, LEFT TO LONGCROFT PICK UP PASSENGERS, RIGHT TO PHOENIX HIGHWAY PICK UP PASSENGERS, RIGHT TO RIDGECROFT DRIVE PICK UP PASSENGERS, RIGHT TO LONGBURY DRIVE PICK UP PASSENGERS, LEFT TO CROFTBURY DRIVE PICK UP PASSENGERS, LEFT TO EASTBURY DRIVE PICK UP PASSENGERS, RIGHT TO WHITE HOUSE SHOPPING CENTRE. FROM WHITE HOUSE SHOPPING CENTRE INTO R103 LEFT INTO PHOENIX HIGHWAY, LEFT TO GREENBURY DRIVE, LEFT TO DALEVIEW DRIVE, LEFT TO STONEBRIDGE DRIVE, LEFT TO RISEGATE DRIVE, LEFT TO STONEBRIDGE DRIVE AGAIN, RIGHT TO GREENBURY DRIVE, LEFT TO TOWER ROAD, LEFT TO CARDINAL ROAD, RIGHT TO STONEBRIDGE DRIVE, LEFT TO ACARA STREET, LEFT TO STONEBRIDGE DRIVE, LEFT TO PHOENIX HIGHWAY, RIGHT TO PANDORA INTO PHOENIX PLAZA TAXI RANK NO.86.		
12.3	KZPRERC2759496 - INNER CIRCLE UNIT 1, 2, 3, 4, 5, 6, 7, 8, 9, 10, 11, 12 AND 13 FROM PHOENIX TAXI RANK NO.86, RIGHT TO PANDORA ROAD, RIGHT TO LONGCROFT PICK UP PASSENGERS, RIGHT TO LONGBURY DRIVE PICK UP PASSENGERS, INTO LENHAM DRIVE PICK UP PASSENGERS, LEFT TO WHETSTONE DRIVE, PICK UP PASSENGERS, LEFT TO BROOKSTONE DRIVE PICK UP PASSENGERS AND RETURN AT THE CLINIC, PICK UP PASSENGERS, LEFT TO FERNHAM DRIVE PICK UP PASSENGERS, LEFT TO PHOENIX INDUSTRIAL PARK PICK UP PASSENGERS RIGHT TO PHOENIX HIGHWAY PICK UP PASSENGERS LEFT TO CLAYFIELD DRIVE PICK UP PASSENGERS, LEFT TO CRANBROOK DRIVE PICK UP PASSENGERS, RIGHT TO ROCKFORD DRIVE, LEFT TO REDBURY DRIVE, LEFT TO RUSTON PLACE PICK UP PASSENGERS, LEFT TO PHOENIX HIGHWAY PICK UP PASSENGERS, RIGHT TO R03 INTO WHITE HOUSE AND RETURN ON THE SAME ROUTE.		
12.4	KZPRERC2759545 - INNER CIRCLE UNIT 13, 14, 15 AND 16 FROM PHOENIX PLAZA TAXI RANK NO.86, RIGHT TO PANDORA STREET PICK UP PASSENGERS, RIGHT TO PHATHEON STREET PICK UP PASSENGERS, RIGHT TO J G CHAMPION DRIVE PICK UP PASSENGERS, RIGHT TO BRAISFORD AVENUE PICK UP PASSENGERS INTO TATFORD AVENUE PICK UP PASSENGERS, LEFT TO RUEFORD AVENUE PICK UP PASSENGERS, LEFT TO SUNFORD AVENUE PICK UP PASSENGERS, RIGHT TO LENHAM DRIVE PICK UP PASSENGERS, LEFT TO NORTHCROFT AVENUE PICK UP PASSENGERS LEFT TO AVELEN CRESCENT PICK UP PASSENGERS RIGHT TO NEDLEN ROAD PICK UP PASSENGERS, RIGHT TO ESLEEN CRESCENT PICK UP PASSENGERS LEFT TO NORTHCROFT DRIVE PICK UP PASSENGERS, LEFT TO ESLEEN CRESCENT PICK UP PASSENGERS RIGHT TO RUFFLEEN ROAD PICK UP PASSENGERS RIGHT TO LENHAM DRIVE PICK UP PASSENGERS, LEFT TO WESTHAM DRIVE, PICK UP PASSENGERS RIGHT TO HEXHAM ROAD, PICK UP PASSENGERS, LEFT TO IVERHAM ROAD, PICK UP PASSENGERS RIGHT TO CHIPPENHAM ROAD PICK UP PASSENGERS RIGHT TO WESTHAM ROAD PICK UP PASSENGERS AND TURN BACK AT KWAMAMBA STORES ON WESTHAM ROAD, PICK UP PASSENGERS LEFT TO HEXHAM ROAD, PICK UP PASSENGERS LEFT TO BROOKSFERN ROAD, PICK UP PASSENGERS RIGHT TO TOTTENHAM PLACE, PICK UP PASSENGERS LEFT TO HEXHAM, LEFT TO TWICKENHAM PLACE PICK UP PASSENGERS LEFT TO HEXAM, LEFT TO WESTHAM ROAD PICK UP PASSENGERS, LEFT TO LENHAM PICK UP PASSENGERS RIGHT TO JG CHAMPION DRIVE PICK UP PASSENGERS LEFT TO PHOENIX HIGHWAY RIGHT TO PHATHEON INTO PHOENIX PLAZA TAXI RANK NO.86.		
12.5	KZPRERC2759594 - PALM VIEW ROUTE INNER CIRCLE UNIT 20, 21, 23 AND 25 FROM PHOENIX PLAZA TAXI RANK NO.86 LEFT TO PERGUSUS ROAD PICK UP PASSENGERS, RIGHT TO PHOENIX HIGHWAY PICK UP PASSENGERS, LEFT TO HANNAFORD DRIVE PICK UP PASSENGERS, RIGHT TO CANEHAVEN DRIVE PICK UP PASSENGERS, RIGHT TO JG CHAMPION DRIVE PICK UP PASSENGERS, LEFT TO PALMVIEW DRIVE PICK UP PASSENGERS, RIGHT TO TRENANCE PARK DRIVE PICK UP PASSENGERS, LEFT TO CENTRAL PARK DRIVE PICK UP PASSENGERS LEFT TO PALMVIEW DRIVE PICK UP PASSENGERS RIGHT TO JG CHAMPION DRIVE PICK UP PASSENGERS, LEFT TO CANEHAVEN DRIVE PICK UP PASSENGERS, LEFT TO HANNAFORD DRIVE PICK UP PASSENGERS RIGHT TO PHOENIX HIGHWAY PICK UP PASSENGERS, LEFT TO LONGCROFT, RIGHT TO PANDORA ROAD TO PHOENIX TAXI RANK NO.86 IN PHOENIX PLAZA.		
12.6	KZPRERC2759643 - TERRANCE MANOR ROUTE UNIT 15, 19, 20, 23 AND 24 FROM PHOENIX PLAZA TAXI RANK NO.86 PICK UP PASSENGERS, RIGHT TO PANDORA ROAD PICK UP PASSENGERS RIGHT TO PHARTHENON STREET PICK UP PASSENGERS RIGHT TO CHARTFORD DRIVE PICK UP PASSENGERS, RIGHT TO CHARTFORD DRIVE PICK UP PASSENGERS, LEFT TO SUNFORD DRIVE PICK UP PASSENGERS, RIGHT TO ALLENFORD DRIVE PICK UP PASSENGERS, LEFT TO DIPSIDE ROAD PICK UP PASSENGERS, LEFT TO HANNAFORD DRIVE PICK UP PASSENGERS, LEFT TO CANEHAVEN DRIVE PICK UP PASSENGERS, INTO BROOKDALE DRIVE PICKUP PASSENGERS, LEFT TO CARDHAM DRIVE AND RETURN ON CARDHAM DRIVE TO JOIN CRESTBROOK DRIVE, LEFT TO PALMVIEW DRIVE PICK UP PASSENGERS LEFT TO TENANCE PARK DRIVE PICK UP PASSENGERS, RIGHT TO CENTRAL PARK DRIVE PICKUP PASSENGERS, RIGHT TOPALMVIEW DRIVE PICKUP PASSENGERS, RIGHT TO CRESTBROOK DRIVE PICK UP PASSENGERS, LEFT TO BROOKDALE DRIVE PICK UP PASSENGERS TO CANEHAVEN DRIVE PICK UP PASSENGERS, RIGHT TO HANNAFORD DRIVE PICK UP PASSENGERS, RIGHT TO PHOENIX HIGHWAY, PICK UP PASSENGERS, LEFT TO LONGCROFT, RIGHT TO PANDORA STREET TO PHOENIX TAXI RANK NO.86 IN PHOENIX PLAZA.		
12.7	KZPRERC2759692 - UNIT 17, 18, 19, 20, 21 AND 22 FROM PHOENIX TAXI RANK NO.86 IN PHOENIX PLAZA, PICK UP PASSENGERS, LEFT TO PARTHENON PICK UP PASSENGERS, RIGHT TO PHOENIX HIGHWAY PICK UP PASSENGERS, LEFT TO STANMORE DRIVE PICK UP PASSENGERS, LEFT TO GROVE END DRIVE PICK UP PASSENGERS, LEFT TO RUDMORE DRIVE PICK UP PASSENGERS, LEFT TO FORESTHAVEN DRIVE PICK UP PASSENGERS, RIGHT TO VIEWHAVEN DRIVE PICK UP PASSENGERS LEFT TO JG CHAMPION PICK UP PASSENGERS, LEFT TO CANEHAVEN DRIVE PICK UP PASSENGERS, LEFT TO FOREST HAVEN DRIVE PICK UP PASSENGERS, LEFT TO CANEHAVEN DRIVE PICK UP PASSENGERS, LEFT TO FOREST HAVEN DRIVE PICK UP PASSENGERS, RIGHT TO HANNAFORD DRIVE PICK UP PASSENGERS, RIGHT TO PHOENIX HIGHWAY, PICK UP PASSENGERS, LEFT TO LONGCROFT, RIGHT TO PANDORA ROAD TO PHOENIX TAXI RANK IN PHOENIX PLAZA.		



## transport

Department:  
Transport  
Province of KwaZulu-Natal

## GAZETTE

LGKZNG44-2020-FEB

REGION: ALL

12.8	<p>KZPRERC2759741 - PHOENIX TO VERULAM FROM PHOENIX PLAZA TAXI RANK NO86 TOPHOENIX HIGHWAY PCIK UP PASSENGER, TO RANK NO103 PICK UP PASSENGERS, RIGHT TO WHITEHOUSE PICK UP POINT, PICK UP PASSENGERS CONTINUE TO MT EDGEcombe PICK UP POINT PICK UP PASSENGERS CONTINUE ON R03, LEFT TO M27 (JABU NGCOBO DRIVE) INTO IRELAND STREET VERULAM AND RETURN ON THE SAME ROUTE.</p> <p>PHOENIX TO VERULAM (ALTERNATIVE ROUTE) FROM PHOENIX TAXI RANK NO.86 PICK UP PASSENGERS LEFT TO PEGASUS STREET PICK UP PASSENGERS LEFT TO PHOENIX HIGHWAY PCIK UP PASSENGERS RIGHT TO INDUSTRIAL PARK PICK UP PASSENGERS, RIGHT TO FERNHAM DRIVE PICK UP PASSENGERS, LEFT TO LENHAM DRIVE PICK UP PASSENGERS, LEFT TO JG CHAMPION DRIVE PICK UP PASSENGERS, LEFT TO R02 (GOPALAL HURBANS) RIGHT TO M27, LEFT RO IRELAND STREET TAXI RANK IN VERULAM.</p> <p>RETURN ROUTE FROM IRELAND STREET TAXI RANK IN VERULAM, INTO M27 (JABU NGCOBO) RIGHT TO OLD MAIN ROAD, RIGHT TO PHOENIX PLAZA TAXI RANK IN PHOENIX PLAZA.</p>
12.9	<p>KZPRERC2759790 - PHOENIX TO MT EDGEcombe FROM PHOENIX TAXI RANK NO.86 IN PHOENIX PLAZA PICK UP PASSENGERS LEFT TO PANDORA STREET PICK UP PASSENGERS LEFT TO PARTHENON PICK UP PASSENGERS RIGHT TO PHOENIX HIGHWAY PICK UP PASSENGERS RIGHT TO R02, LEFT TO SIPHOSETHU ROAD, LEFT TO FLANDERS DRIVE TO FLANDERS MALL IN MT. EDGEcombe AND RETURN TO PHOENIX PLAZA TAXI RANK NO86 IN PHOENIX PLAZA ON THE SAME ROUTE.</p>
12.10	<p>KZPRERC2759839 - PHOENIX TO DURBAN FROM PHOENIX TAXI RANK NO.86 IN PHOENIX PLAZA PICK UP PASSENGERS, LEFT TO PANDORA STREET PICK UP PASSENGERS, LEFT TO PARTHENON PICK UP PASSENGERS, RIGHT TOPHOENIX HIGHWAY PICK UP PASSENGERS, RIGHT TO R02, LEFT TO SIPHOSETHU ROAD, LEFT TO FLANDERS DRIVE, INTO M41, RIGHT INTO BRAMFISHER ROAD, LEFT TO SOLDIERS WAY LEFT TO DENNIS HURLEY STREET, LEFT TO INGUCE STREET LEFT TO A B XUMA STREET INTO RANK NO79 IN DURBAN.</p> <p>RANK 39 IN DURBAN FROM BRAMFISHER ROAD LEFT TO GREY STREET LEFT TO PRINCE EDWARD STREET TO RANK NO39 IN DURBAN AND RETURN TO PHOENIX.</p> <p>RANK 57 IN DURBAN FROM JULIUS NYERERE AVENUE RIGHT TO MARKET ROAD RIGHT TO JOHANNES NKOSI STREET TO RANK 57 IN DURBAN AND RETURN TO PHOENIX.</p> <p>RANK 250 IN DURBAN FROM BRAMFISHER ROAD INTO DAVID WEBSTER STREET RIGHT TO JULIUS NYERERE AVENUE, RIGHT TO MARKET ROAD TAXI RANK NO250 AND RETURN TO PHOENIX.</p>



## transport

Department:  
Transport  
Province of KwaZulu-Natal

## GAZETTE

LGKZNG44-2020-FEB

REGION: ALL

1) <b>Application Number:</b> APP0122048	2) <b>Gazette Number:</b> LGKZNG44-2020-FEB
3) <b>Applicant:</b> TANSNAT COACHLINES PTY LTD <b>ID NO.</b> 2001/011994/07 <b>Association:</b> NOT AVAILABLE	4) <b>Applicant Address:</b> PRIVATE BAG X6628 NEWCASTLE 2940
5) <b>Existing Licence Holder:</b> TANSNAT COACH LINES <b>ID NO.</b> 1996/024541/23	6) <b>Existing Licence Holder Address:</b> PRIVATE BAG X6628 NEWCASTLE 2940
7) <b>Type of application:</b> RENEWAL AND NORMAL TRANSFER AND CONVERSION	8) <b>Operating Licence Number:</b> 1322333
9) <b>Vehicle Type:</b> BUS	10) 1 X 113 (SEATED) + 34 (STANDING)
11) <b>Region:</b> UTHUKELA	
12.1	KZPRERC2741317 - AS PER TANSNAT COACHLINE BUS ROUTES.



## transport

Department:  
Transport  
Province of KwaZulu-Natal

## GAZETTE

LGKZNG44-2020-FEB

REGION: ALL

1) <b>Application Number:</b> APP0122050	2) <b>Gazette Number:</b> LGKZNG44-2020-FEB
3) <b>Applicant:</b> XF DLAMINI <b>ID NO.</b> 6711010300081 <b>Association:</b> MLABA & MKHIZWANE TAXI ASSOCIATION	4) <b>Applicant Address:</b> 25 INDIRA PLACE NORTHDALE PIETERMARITZBURG 3201
5) <b>Existing Licence Holder:</b> SB SIBISI <b>ID NO.</b> 6904046225089	6) <b>Existing Licence Holder Address:</b> P O BOX 160 CAMPERDOWN KWA-ZULU NATAL 3720
7) <b>Type of application:</b> NORMAL TRANSFER	8) <b>Operating Licence Number:</b> LGKZN1503000657
9) <b>Vehicle Type:</b> MINIBUS	10) 1 X 15 (SEATED) + 0 (STANDING)
11) <b>Region:</b> DURBAN WEST	
12.1	2206RK2206RK00050297 - NO 9 TAXI RANK TO PINETOWN.  FROM TAXI RANK ON D1002, TURN RIGHT D1002 BECOMING D1004, TURN LEFT R103 PASS BOTHAS HILL, HILLCREST, TURN LEFT M13, PASS GILLITS, MAYTIME STORES, FIELDS HILL, TURN LEFT OLD MAIN ROAD, TURN RIGHT ANDERSON ROAD, TURN LEFT STANFIELD LANE TURN HILL STREET TAXI RANK AND RETURN TO NO.9 ON THE SAME ROUTE.
12.2	2206RK2206RK00050298 - NO 9 TAXI RANK TO PINETOWN  FROM TAXI RANK ON D1002, TURN LEFT D1002, TURN LEFT P423, TURN LEFT EDDY HAGEN DRIVE, TURN AROUND AT CATO RIDGE ABATTOIR, PROCEED ON EDDY HAGEN DRIVE, TURN LEFT P1-3 TURN RIGHT P245, TURN RIGHT P385, TURN LEFT N3, TURN LEFT OLD MAIN ROAD, TURN RIGHT ANDERSON ROAD, TURN LEFT STANFIELD LANE, TURN RIGHT HILL STREET TAXI RANK AND RETURN TO NO.9 ON THE SAME ROUTE.
12.3	KZPRERC2796638 - NO.9 TAXI RANK TO DURBAN FROM NO.9 TAXI RANK (KWAXIMBA), RIGHT TO MAGAYISA ROAD, PICK AND SET DOWN PASSENGERS, LEFT TO MR566 (P566), PICK AND SET DOWN PASSENGERS, RIGHT TO UNNAMED ROAD, PICK AND SET DOWN PASSENGERS, RETURN BACK ON UNNAMED ROAD, RIGHT TO MR566 (P566), LEFT TO D1028, PICK AND SET DOWN PASSENGERS, RIGHT TO UNNAMED ROAD (ESIWENI), PICK AND SET DOWN PASSENGERS, AND RETURN AT ENSIMANGWE, LEFT TO MAKHANDA ROAD, PICK AND SET DOWN PASSENGERS, LEFT TO SIHONQANE, PICK AND SET DOWN PASSENGERS, TO D021 AND RETURN ON D1021 TO SIHONQANE, ROAD, RIGHT TO MANQINDI DRIVE, RIGHT TO OLD MAIN ROAD, PICK AND SET DOWN PASSENGERS, LEFT TO N3, LEFT TO MARKET ROAD, RIGHT TO R102 (M4 SOUTH), TO KHUZIMPI SHEZI STREET, RIGHT TO SMITH STREET (ANTONY LEMBEDE), RIGHT TO LANCER ROAD TO THE TAXI RANK. RETURN FROM TAXI RANK IN LANCER STREET PICK UP PASSENGERS, LEFT TO JULIUS NYERERE ROAD, LEFT TO CANONGATE ROAD, INTO N3, OFF RAMP AND TURN RIGHT TO P245 AND RETURN TO INTO OLD MAIN ROAD, RIGHT TO P245, RIGHT RETURN TO NO.9 TAXI RANK ON THE SAME ROUTE.
12.4	KZPRERC2796687 - NO.9 TAXI RANK TO HAMMERSDALE FROM NO.9 TAXI RANK (KWAXIMBA), RIGHT TO MAGAYISA ROAD, PICK AND SET DOWN PASSENGERS, LEFT TO MR566 (P566), PICK AND SET DOWN PASSENGERS, RIGHT TO UNNAMED ROAD, PICK AND SET DOWN PASSENGERS, RETURN BACK ON UNNAMED ROAD, RIGHT TO MR566 (P566), LEFT TO D1028, PICK AND SET DOWN PASSENGERS, RIGHT TO UNNAMED ROAD (ESIWENI), PICK AND SET DOWN PASSENGERS, AND RETURN AT ENSIMANGWE, LEFT TO MAKHANDA ROAD, PICK AND SET DOWN PASSENGERS, LEFT TO SIHONQANE, PICK AND SET DOWN PASSENGERS, TO D021 AND RETURN ON D1021 TO SIHONQANE ROAD, RIGHT TO MANQINDI DRIVE, RIGHT TO OLD MAIN ROAD, PICK AND SET DOWN PASSENGERS RIGHT TO P245, INTO P385 (M50), LEFT TO KELLY ROAD, RIGHT TO HAMMERSDALE TAXI RANK AND RETURN TO NO.9 TAXI RANK ON THE SAME ROUTE.





## transport

Department:  
Transport  
Province of KwaZulu-Natal

## GAZETTE

LGKZNG44-2020-FEB

REGION: ALL

1) <b>Application Number:</b> APP0122058	2) <b>Gazette Number:</b> LGKZNG44-2020-FEB
3) <b>Applicant:</b> KV NGCOBO <b>ID NO.</b> 9404206383080 <b>Association:</b> MTWALUME TAXI ASSOCIATION	4) <b>Applicant Address:</b> UNIT 1 BLOCK C 152 187 BALFOUR ROAD JACOBS 4052
5) <b>Existing Licence Holder:</b> QS NGCOBO <b>ID NO.</b> 7201025567089	6) <b>Existing Licence Holder Address:</b> M 528 UMLAZI T/SHIP P O UMLAZI DURBAN KWA-ZULU NATAL 4031
7) <b>Type of application:</b> NORMAL TRANSFER	8) <b>Operating Licence Number:</b> LGKZN1003001465
9) <b>Vehicle Type:</b> MINIBUS	10) 1 X 15 (SEATED) + 0 (STANDING)
11) <b>Region:</b> UGU-OGWINI	
12.1	<p>2206LS22067A10047684 - MTWALUME TO PORT SHEPSTONE</p> <p>1.2 FROM MTWALUME TAXI RANK, ALONG OLD MAIN ROAD PORT SHEPSTONE AND HIBBERDENE TURN LEFT INTO HIBBERDENE SPAR TAXI RANK DROP AND PICK UP THEN TURN LEFT INTO PORT SHEPSTONE OLD MAIN ROAD ALONG RIGHT TURN INTO BAISLY STREET RIGHT TURN INTO CONNOR STREET ALONG LEFT TURN INTO REYNOLD STREET ALONG LEFT TURN INTO NELSON MANDELA AVENUE ALONG RIGHT TURN INTO PORT SHEPSTONE TAXI RANK.</p> <p>-OR-</p> <p>ALONG OLD MAIN ROAD, RIGHT TURN INTO ANGLICAN CHURCH ROAD ALONG LEFT TURN INTO NELSON MANDELA AVENUE ALONG RIGHT TURN INTO PORT SHEPSTONE TAXI RANK OR ALONG MARBURGH ROAD INTO FACTORIES DROP AND PICK BACK INTO PORT SHEPSTONE TAXI RANK.</p>
12.2	<p>2206LS22066V10047685 - MTWALUME TO UMZINTO</p> <p>FROM MTWALUME ALONG OLD MAIN ROAD UMZINTO RIGHT TURN INTO MTWALUME STATION NO79, LEFT TURN INTO N2 FREEWAY LEFT TURN INTO IFABA BEACH NO84 DROP AND PICK UP BACK TO N2 FREEWAY ALONG LEFT TURN INTO PARK RYNIE UMZINTO104 ALONG WEST OF PARK RYNIE TO UMZINTO, RIGHT TURN INTO UMZINTO ALONG LEFT TURN INTO UMZINTO TAXI RANK.</p> <p>-OR-</p> <p>FROM MTWALUME TAXI RANK LEFT TURN INTO UMZINTO OLD MAIN ROAD ALONG LEFT TURN INTO ESPERANZA MAIN ROAD TO UMZINTO ALONG RIGHT INTO UMZINTO MAIN ROAD ALONG RIGHT TURN INTO UMZINTO TAXI RANK OR RIGHT TURN INTO PARK RYNIE OLD MAIN ROAD ALONG SCOTTBURGH HOSPITAL RIGHT TURN INTO SCOTTBURGH HOSPITAL RIGHT TURN INTO SCOTTBURGH TAXI RANK DROP OFF OR ALONG PENNINGTON DROP OFF RENISHAW STATION BACK TO UMZINTO TAXI RANK.</p> <p>RETURN JOURNEY ALONG MAIN ROAD UMZINTO LEFT TURN INTO PARK RYNIE ROAD RIGHT TURN INTO N2 FREEWAY ALONG LEFT TURN INTO IFABA BEACH NO84 DROP BACK INTO N2 FREEWAY LEFT TURN INTO UMZUMBE RIGHT TURN ALONG MTWALUME79 LEFT TURN INTO PORT SHEPSTONE OLD MAIN ROAD ALONG RIGHT TURN INTO MTWALUME TAXI RANK.</p> <p>-OR-</p> <p>RETURN FROM UMZINTO TAXI RANK ALONG MAIN ROAD RIGHT TURN INTO HIBBERDENE OLD MAIN ROAD ALONG RIGHT TURNS MTWALUME TAXI RANK.</p>
12.3	<p>22064C22063V00047687 - MTWALUME TO HIBBERDENE</p> <p>ALONG MTWALUME TAXI RANK TO HIBBERDENE LEFT TURN INTO UMZINTO OLD MAIN ROAD, RIGHT TURN INTO MTWALUME STATION NO79 RIGHT TURN INTO N2 FREEWAY ALONG LEFT TURN INTO HIBBERDENE SPAR TAXI RANK.</p>
12.4	<p>22064C22063U00047688 - 1.7 FROM MTWALUME TAXI RANK TO UMZUMBE</p> <p>ALONG ISIPOFU ROAD P73 ALONG LEFT TURN INTO PEAKSTONE D895, ALONG LEFT TURN MSWILILI D946, ALONG RETURN FROM KWALONGWA STORE PICK AND DROP BACK TO MORRISONS CLINIC TAXI RANK D949 LEFT TURN INTO ETSHENI D950 PICK AND DROP ALONG KWALONGWA TRIBAL AUTHORITY TO HIBBERDENE.</p> <p>-OR-</p> <p>ALONG KWALONGWA TRIBAL AUTHORITY ROAD RIGHT TURN INTO PORT SHEPSTONE OLD MAIN ROAD RIGHT TURN INTO BAISLY STREET ALONG LEFT TURN INTO CONNOR STREET ALONG RIGHT TURN TO REYNOLD STREET ALONG LEFT TURN TO PORT SHEPSTONE TAXI RANK.</p> <p>RETURN JOURNEY USE THE SAME ROUTES AS ABOVE. ALL LOCAL ROUTES DROP AND PICK UPS.</p>
12.5	<p>22064C2100HE00049100 - MTWALUME TO PORT SHEPSTONE</p> <p>FROM MTWALUME TAXI RANK, ALONG ISIPOFU ROAD TO OLD MAIN ROAD (PORT SHEPSTONE AND HIBBERDENE) LEFT INTO HIBBERDENE SPAR TAXI RANK (DROP AND PICK UP) LEFT INTO PORT SHEPSTONE OLD MAIN ROAD, TURN RIGHT INTO BAISLY STREET, RIGHT INTO CONNOR STREET, LEFT INTO REYNOLD STREET, LEFT INTO NELSON MANDELA AVENUE, RIGHT INTO PORT SHEPSTONE TAXI RANK.</p> <p>OR</p> <p>ALONG MAIN ROAD, RIGHT INTO ANGLICAN CHURCH ROAD, LEFT INTO NELSON MANDELA AVENUE, RIGHT INTO PORT SHEPSTONE TAXI RANK.</p> <p>OR</p> <p>ALONG MARBURGH ROAD INTO INDUSTRIAL AREA, DROP AND PICK AND RETURN INTO PORT SHEPSTONE TAXI RANK ALONG THE SAME ROUTE.</p> <p>RETURN JOURNEY ALONG NELSON MANDELA AVENUE RIGHT INTO REYNOLD STREET, LEFT INTO ACKEN STREET LEFT INTO DURBAN OLD MAIN ROAD TO HIBBERDENE AND INTO ISIPOFU OLD MAIN ROAD TO UMZUMBE MAGISTERIAL DISTRICT COURT AT TURTON INTO MTWALUME TAXI RANK.</p> <p>OR</p> <p>LEFT INTO ISIPOFU ROAD TO MABHELENI SHAYA MOYA TAXI RANK, DROP AND PICK UP, AND RETURN TO MTWALUME TAXI RANK.</p> <p>OR</p> <p>FROM MTWALUME TAXI RANK ALONG KWALONGWA TRIBAL AUTHORITY ROAD, RIGHT INTO PORT SHEPSTONE OLD MAIN ROAD, RIGHT INTO BAISLY STREET, LEFT INTO CONNOR STREET ALONG RIGHT INTO REYNOLD STREET INTO PORT SHEPSTONE TAXI RANK AND RETURN ALONG SAME ROUTE INTO REVERSE.</p>



## transport

Department:  
Transport  
Province of KwaZulu-Natal

## GAZETTE

LGKZNG44-2020-FEB

REGION: ALL

12.6	<p>22064C22066V10049101 - MTWALUME TO UMZINTO</p> <p>FROM MTWALUME TAXI RANK ALONG ISIPOFU OLD MAIN ROAD TO UMZINTO, RIGHT INTO MTWALUME STATION, NO79, LEFT INTO N2 FREEWAY, LEFT INTO IFABA BEACH, NO R84 (DROP AND PICK UP) AND RETURN TO N2 FREEWAY, ALONG N2, LEFT INTO PARK RYNIE AND PROCEED TO UMZINTO ALONG R104 WEST, RIGHT INTO UMZINTO AND PROCEED TO UMZINTO TAXI RANK.</p> <p>OR</p> <p>FROM MTWALUME TAXI RANK LEFT INTO AND ALONG UMZINTO OLD MAIN ROAD, LEFT INTO ESPERANZA MAIN ROAD TO UMZINTO, RIGHT INTO UMZINTO MAIN ROAD AND PROCEED RIGHT INTO UMZINTO TAXI RANK.</p> <p>OR</p> <p>RIGHT INTO PARK RYNIE OLD MAIN ROAD AND PROCEED TO SCOTTBURGH HOSPITAL, RIGHT TURN INTO SCOTTBURGH TAXI RANK, DROP OFF, AND PROCEED ALONG THE SAME ROUTE TO UMZINTO.</p> <p>RETURN JOURNEY:</p> <p>ALONG MAIN ROAD, R104 FROM UMZINTO, LEFT INTO PARK RYNIE ROAD RIGHT INTO N2 FREEWAY, LEFT INTO IFABA BEACH, R84 DROP AND RETURN INTO N2 FREEWAY, LEFT INTO UMZUMBE RIGHT TURN ALONG MTWALUME WEST SIDE OF MTWALUME R79 LEFT INTO PORT SHESPTONE OLD MAIN ROAD ALONG ISIPOFU ROAD, RIGHT INTO MTWALUME TAXI RANK.</p> <p>OR</p> <p>FROM UMZINTO TAXI RANK ALONG MAIN ROAD RIGHT TURN INTO HIBBERDENE OLD MAIN RIGHT INTO MTWALUME TAXI RANK.</p>
------	---

## MUNICIPAL NOTICES • MUNISIPALE KENNISGEWINGS

## MUNICIPAL NOTICE 13 OF 2020



## DANNHAUSER LOCAL MUNICIPALITY

DANNHAUSER MUNICIPALITY**PUBLIC NOTICE CALLING FOR INSPECTION OF SUPPLEMENTARY VALUATION ROLL NO.10  
01 March 2018 TO 30 JUNE 2019 AND LODGING OF OBJECTIONS**

Notice is hereby given in terms of section 49(1)(a)(i) of the Local Government : Municipal Property Rates Act, 2004 (Act no 6 of 2004), hereinafter referred to as the 'Act' that the supplementary valuation roll of the financial year 2019/2020 is open for public inspection at the Municipal Offices 08 church street Dannhauser, The Dannhauser Library at 08 church street dannhauser, as well as on the municipality's website [www.dannhauser.gov.za](http://www.dannhauser.gov.za) from 12 March 2020 to 17 April 2020.

An invitation is hereby made in terms of section 49(1)(a)(ii) read with section 78(2) of the Municipal Property Rates Act, that any owner of property or other person who so desire, may lodge an objection with the municipal Manager in respect of any matter reflected in or omitted from the supplementary valuation roll within the above mentioned period.

Attention is specifically drawn to the fact that in terms of section 50(2) of the act an objection must be in relation to a specific individual property and not against the supplementary valuation roll as such.

The form for the lodging of an objection is obtainable at the aforementioned municipal offices.

The completed forms must be returned to the following address on or before the expiry date of the period afforded for public inspection as stated above:

The Municipal Manger

Private Bag X 1011

Dannhauser

3080

Any enquiries with regards to the above may be directed to the , **Mr M.J. Hlongwane** at 08 church Street or telephonically on 034- 621 2666 during working hours, between 07H30 and 16H00 with lunch interval from 13H00 to 13H30, Monday to Friday.

**WB NKOSI**  
**MUNICIPAL MANAGER**

**NOTICE NUMBER: 13/02/2020**

12-19

## MUNICIPAL NOTICE 14 OF 2020



## DANNHAUSER LOCAL MUNICIPALITY

DANNHAUSER MUNICIPALITY**PUBLIC NOTICE CALLING FOR INSPECTION OF SUPPLEMENTARY VALUATION ROLL NO.10**  
**01 March 2018 TO 30 JUNE 2019 AND LODGING OF OBJECTIONS**

Notice is hereby given in terms of section 49(1)(a)(i) of the Local Government : Municipal Property Rates Act, 2004 (Act no 6 of 2004), hereinafter referred to as the 'Act' that the supplementary valuation roll of the financial year 2019/2020 is open for public inspection at the Municipal Offices 08 church street Dannhauser, The Dannhauser Library at 08 church street dannhauser, as well as on the municipality's website [www.dannhauser.gov.za](http://www.dannhauser.gov.za) from 12 March 2020 to 17 April 2020.

An invitation is hereby made in terms of section 49(1)(a)(ii) read with section 78(2) of the Municipal Property Rates Act, that any owner of property or other person who so desire, may lodge an objection with the municipal Manager in respect of any matter reflected in or omitted from the supplementary valuation roll within the above mentioned period.

Attention is specifically drawn to the fact that in terms of section 50(2) of the act an objection must be in relation to a specific individual property and not against the supplementary valuation roll as such.

The form for the lodging of an objection is obtainable at the aforementioned municipal offices.

The completed forms must be returned to the following address on or before the expiry date of the period afforded for public inspection as stated above:

The Municipal Manger

Private Bag X 1011

Dannhauser

3080

Any enquiries with regards to the above may be directed to the , **Mr M.J. Hlongwane** at 08 church Street or telephonically on 034- 621 2666 during working hours, between 07H30 and 16H00 with lunch interval from 13H00 to 13H30, Monday to Friday.

**WB NKOSI**  
**MUNICIPAL MANAGER**

**NOTICE NUMBER: 13/02/2020**

12-19





Printed by and obtainable from the Government Printer, Bosman Street, Private Bag X85, Pretoria, 0001.  
Contact Centre Tel: 012-748 6200. eMail: [info.egazette@gpw.gov.za](mailto:info.egazette@gpw.gov.za)  
Publications: Tel: (012) 748 6053, 748 6061, 748 6065